

CODES FOR CLASSIFICATIONS

100 AGRICULTURAL

200 RESIDENTIAL

300 VACANT LAND

400 COMMERCIAL

500 RECREATION & ENTERTAINMENT

600 COMMUNITY SERVICES

700 INDUSTRIAL

800 PUBLIC SERVICES

900 WILD, FORESTED, CONSERVATION
LANDS & PUBLIC PARKS

IMPORTANT NOTICE

The County of Ulster strongly recommends that all prospective bidders thoroughly research and investigate any property(ies) they are planning on bidding on for judgments, liens, mortgages, exact location, description, physical condition and legal use prior to bidding at the auction.

IF YOU HAVE NOT THOROUGHLY RESEARCHED AND INVESTIGATED THE PROPERTY(IES) YOU PLAN ON BIDDING ON, AND/OR DO NOT HAVE THE CORRECT FORM OF PAYMENT IN PLACE AT THE TIME AND PLACE OF THE AUCTION, PLEASE DO NOT BID ON ANY OF THEM.

Parcel # 3

TOWN OF: ESOPUS

SBL: 56.52-1-33

Property Class: 311
Residential Vacant Land

Location: 133 SACKETT ST

Oldest Year of Tax: 2010 G

Amount: \$1,778.45

Acres: 0.13

Front: 0

Depth: 0

Current Owner: COUNTY OF ULSTER
Assessed to: SPINNENWEBER JOHN



No Image
Available

Parcel # 4

Current Owner: COUNTY OF ULSTER

Assessed to: ROSE VERA A

TOWN OF: ESOPUS

SBL: 63.3-5-23.1

Property Class: 311
Residential Vacant Land

Location: 207 UNION CENTER RD

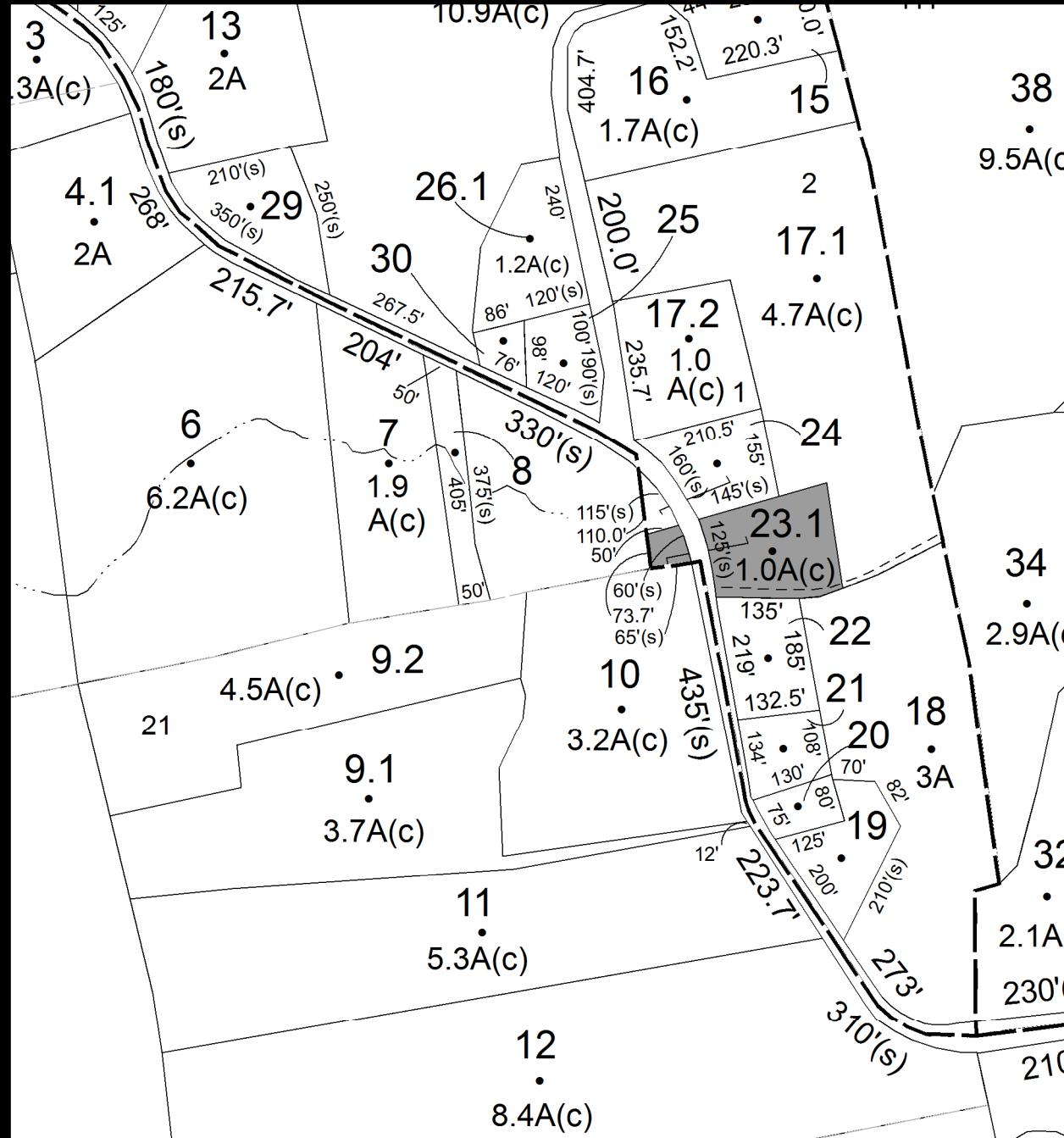
Oldest Year of Tax: 2008 G

Amount: \$27,697.66

Acres: 1.00

Front: 0

Depth: 0



No Image Available

Parcel # 23

TOWN OF: KINGSTON

SBL: 39.13-3-16

Property Class: 312

Residential Land Including a Small Improvement

Location: HALLIHAN HILL RD

Oldest Year of Tax: 2009 G

Amount: \$4,068.24

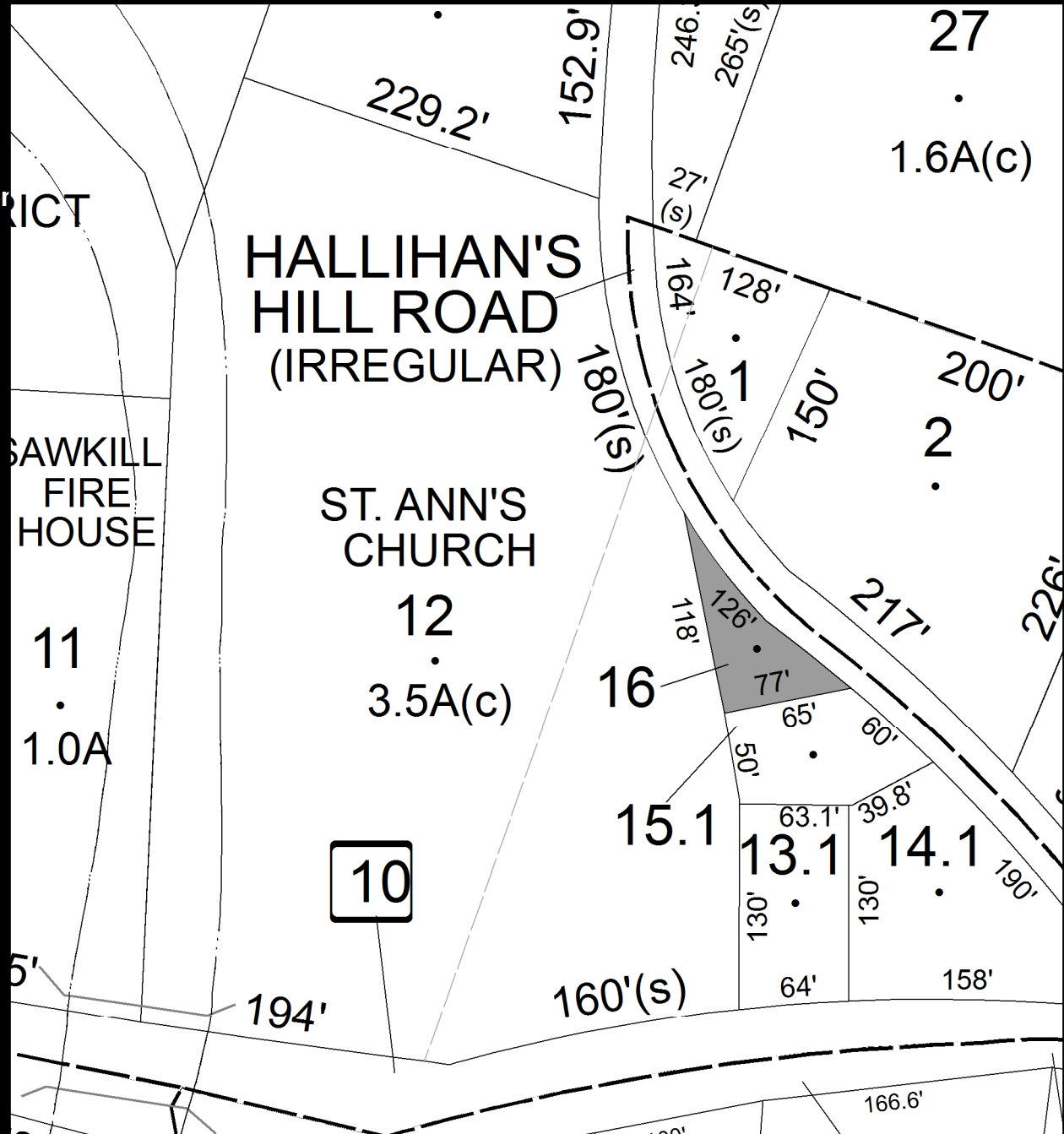
Acres: 0.10

Front: 0

Depth: 0

Current Owner: COUNTY OF USLTER

Assessed to: MCGUCKIN WILLIAM



Parcel # 25

Current Owner: COUNTY OF USLTER
Assessed to: MCGUCKIN WILLIAM

TOWN OF: KINGSTON

SBL: 39.18-1-1

Property Class: 312

Residential Land Including a Small Improvement

Location: HALLIHAN HILL RD

Oldest Year of Tax: 2009 G

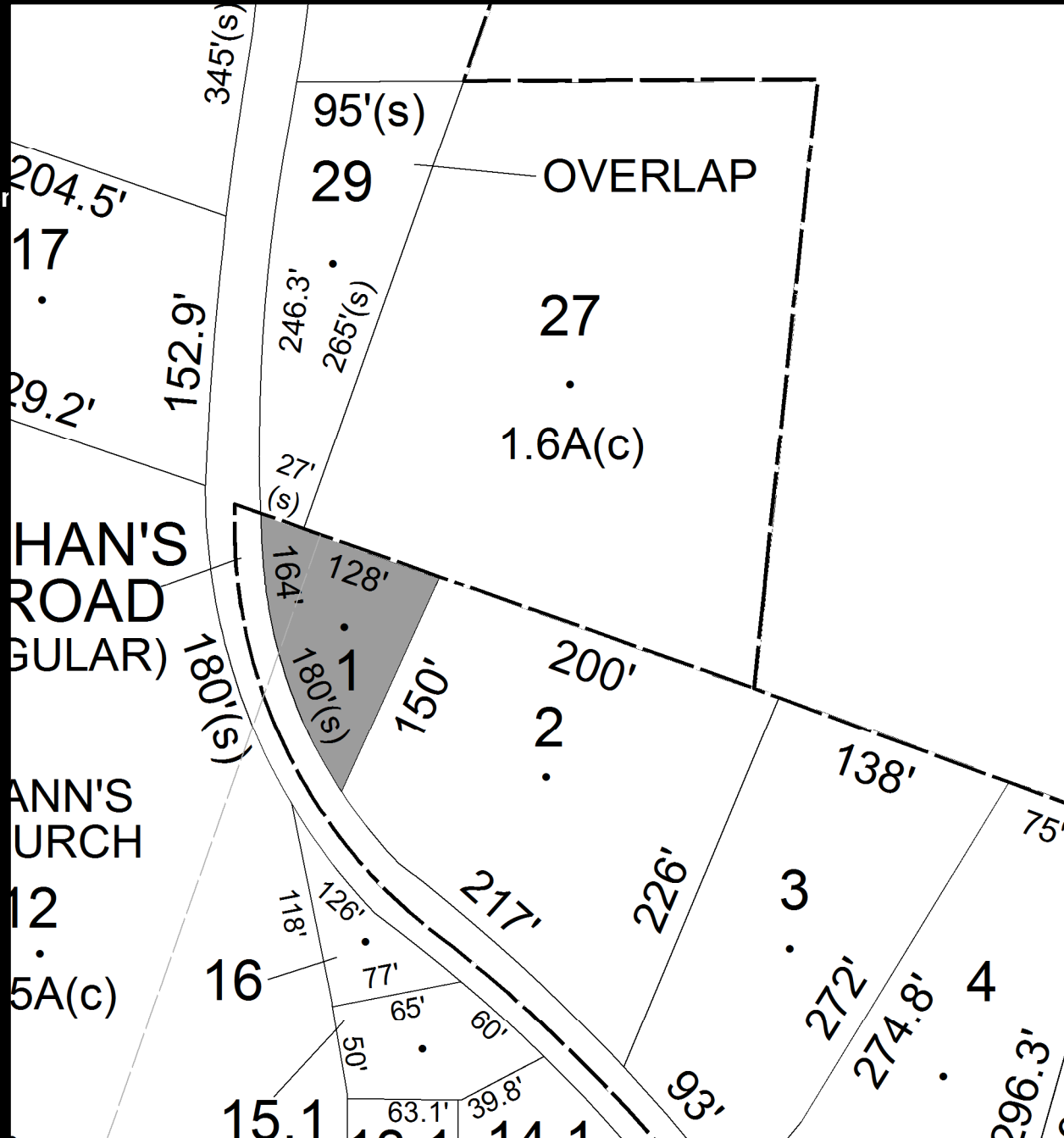
Amount: \$4,973.76

Acres: 0.08

Front: 0

Depth: 0

No Image Available



Parcel # 27

TOWN OF: KINGSTON

SBL: 47.2-1-6

Property Class: 314

Rural Vacant Lots of 10 Acres or Less

Location: OFF ROUTE 28

Oldest Year of Tax: 2010 G

Amount: \$734.34

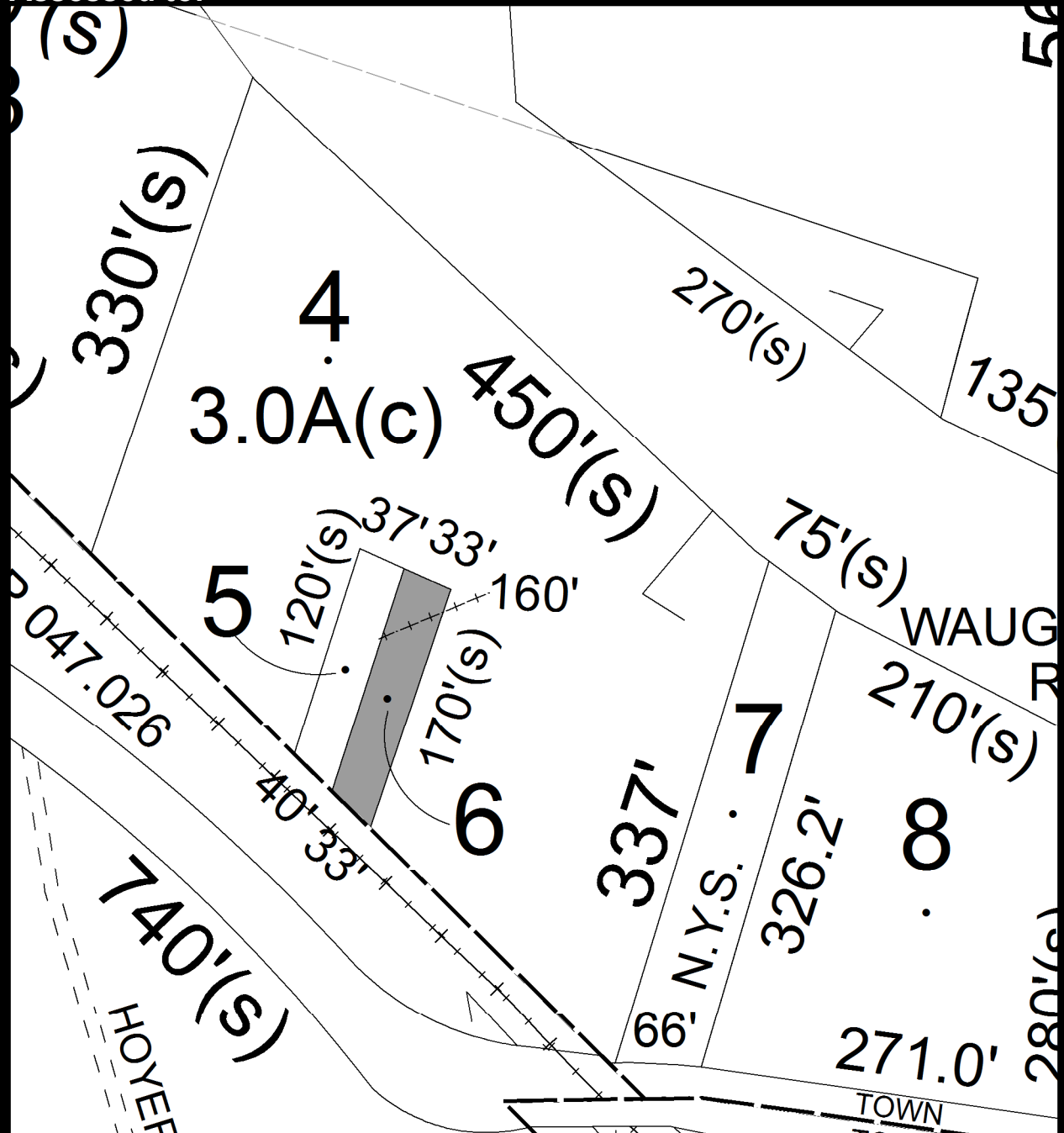
Acres: 0.12

Front: 0

Depth: 0

Current Owner: COUNTY OF ULSTER

Assessed to: D'SOUZA KIM C



No Image Available

Parcel # 35

TOWN OF: LLOYD

SBL: 88.13-10-3

Property Class: 311
Residential Vacant Land

Location: NEW PALTZ RD

Oldest Year of Tax: 2011 G

Amount: \$5,360.58

Acres: 0.22

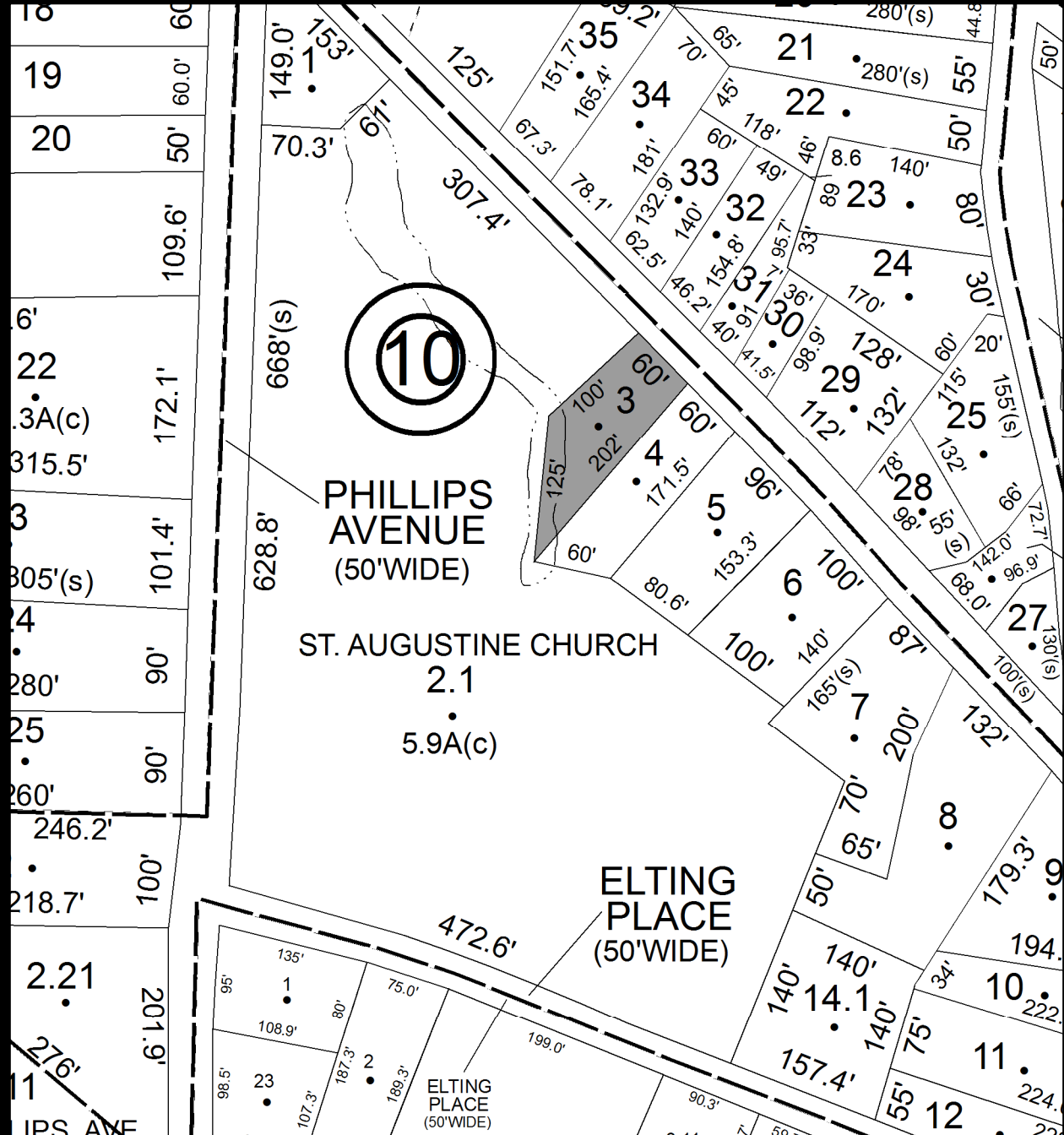
Front: 0

Depth: 0

**No Image
Available**

Current Owner: GERLICK ERNEST JR

Assessed to: GERLICK ERNEST JR



Parcel # 37

TOWN OF: LLOYD

SBL: 88.17-3-3

Property Class: 570

Marinas

Location: 2 WILLOW DOCK RD

Oldest Year of Tax: 2011 G

Amount: \$13,388.64

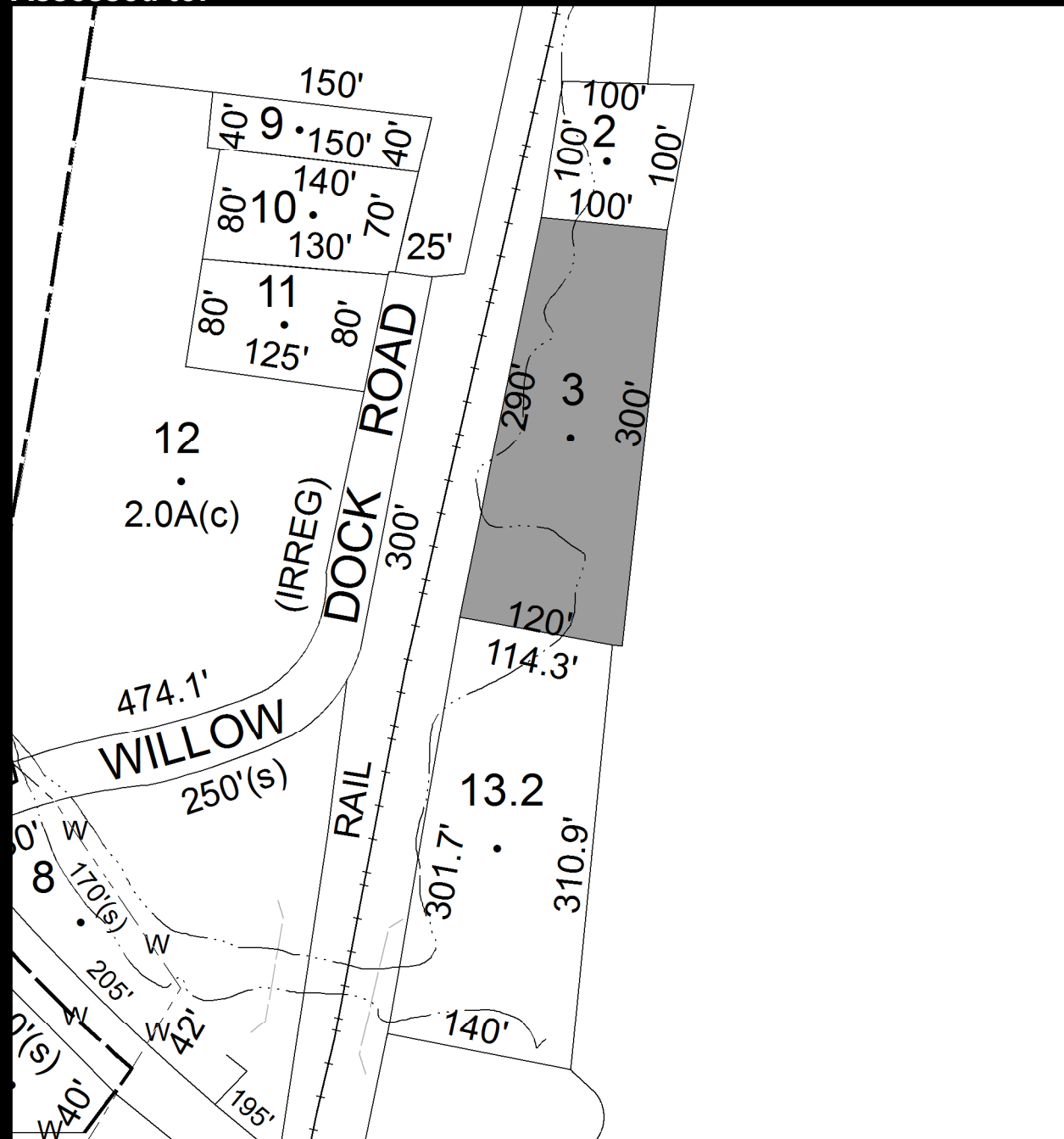
Acres: 0.75

Front: 0

Depth: 0

Current Owner: WOLF DEN SPRINGS LLC

Assessed to: WOLF DEN SPRINGS LLC



Parcel # 41

Current Owner: DALTON-BRUSH BUILDING & CONSULTING LLC
Assessed to: DALTON-BRUSH BUILDING & CONSULTING LLC

TOWN OF: MARBLETOWN

SBL: 61.4-3-58

Property Class: 311
Residential Vacant Land

Location: MARYLAND CT

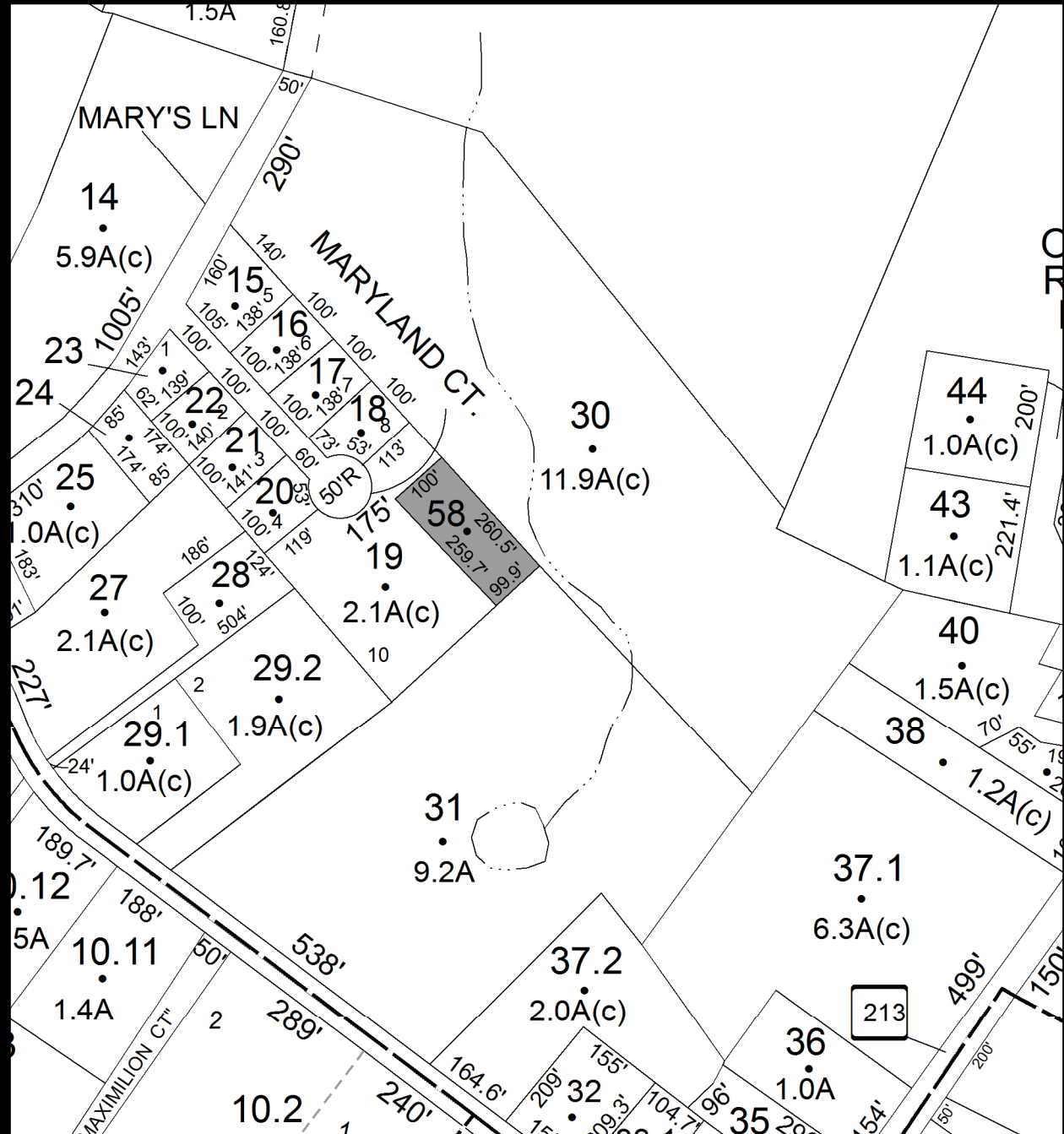
Oldest Year of Tax: 2008 G

Amount: \$3,743.79

Acres: 0.60

Front: 0

Depth: 0



No Image
Available

Parcel # 43

Current Owner: G G PROPERTIES INC
Assessed to: G G PROPERTIES INC

TOWN OF: MARLBOROUGH

SBL: 102.2-5-15.34

Property Class: 312

Residential Land Including a Small Improvement

Location: RIDGECREST DR

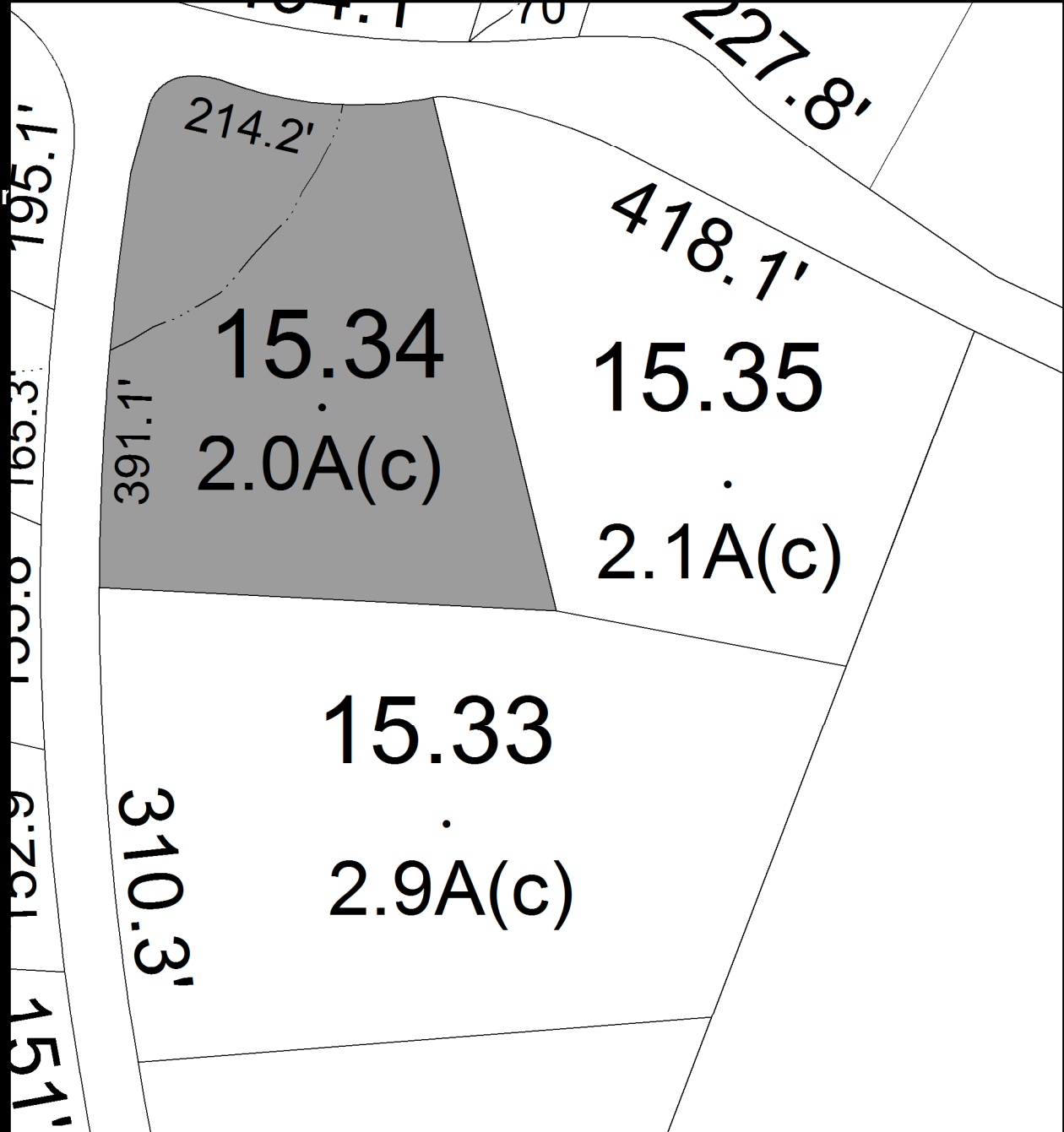
Oldest Year of Tax: 2011 G

Amount: \$12,058.70

Acres: 2.00

Front: 0

Depth: 0



No Image Available

Parcel # 45

Current Owner: 3M HOMES INC.

Assessed to: 3M HOMES INC.

TOWN OF: MARLBOROUGH

SBL: 103.1-2-87.100

Property Class: 311
Residential Vacant Land

Location: ROUTE 9W

Oldest Year of Tax: 2009 G

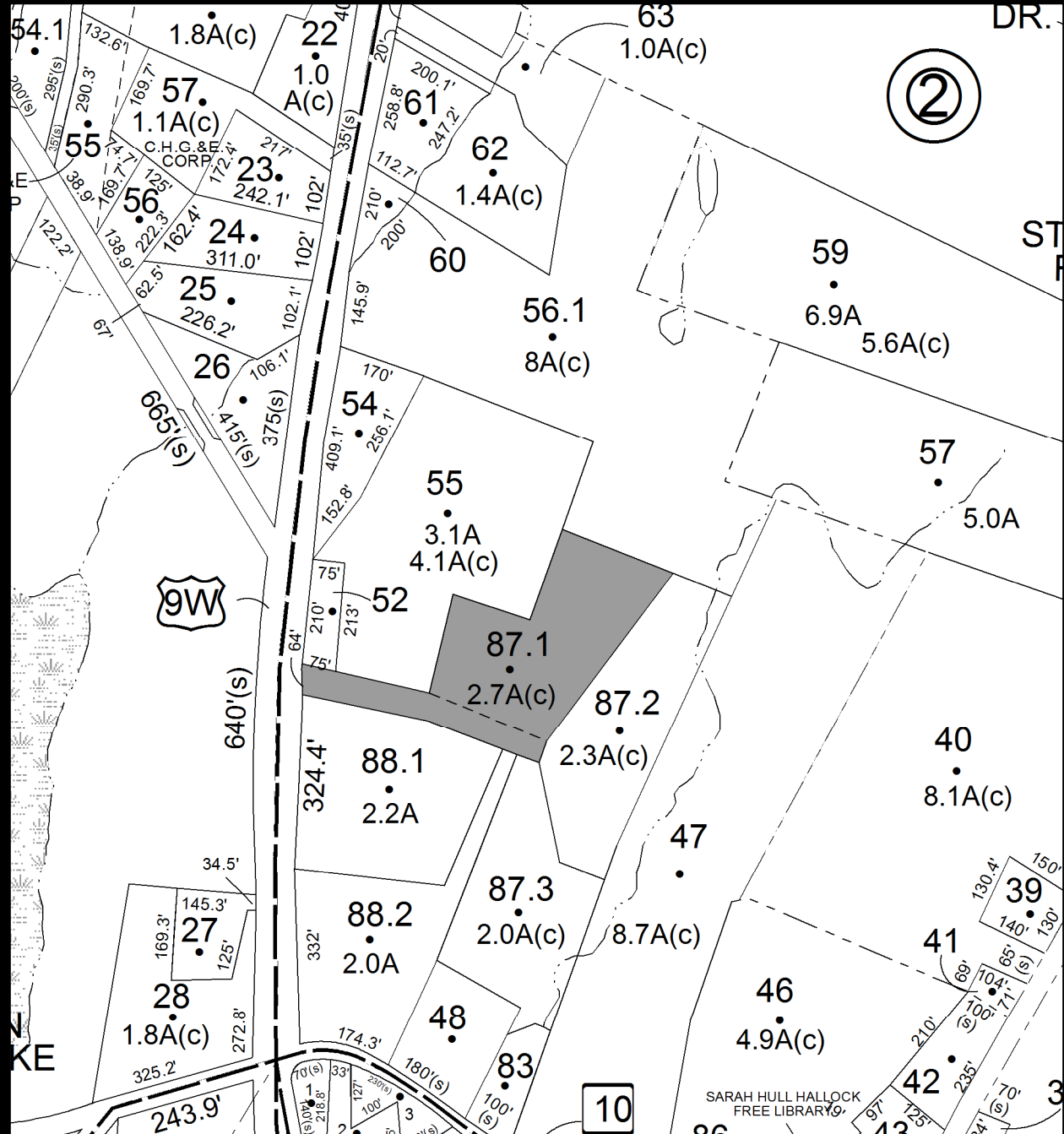
Amount: \$35,739.65

Acres: 2.71

Front: 0

Depth: 0

No Image
Available



Parcel # 46

TOWN OF: MARLBOROUGH

SBL: 103.1-3-25

Property Class: 210
One Family Year

Location: 20 WATSON AVE

Oldest Year of Tax: 2010 G

Amount: \$33,702.28

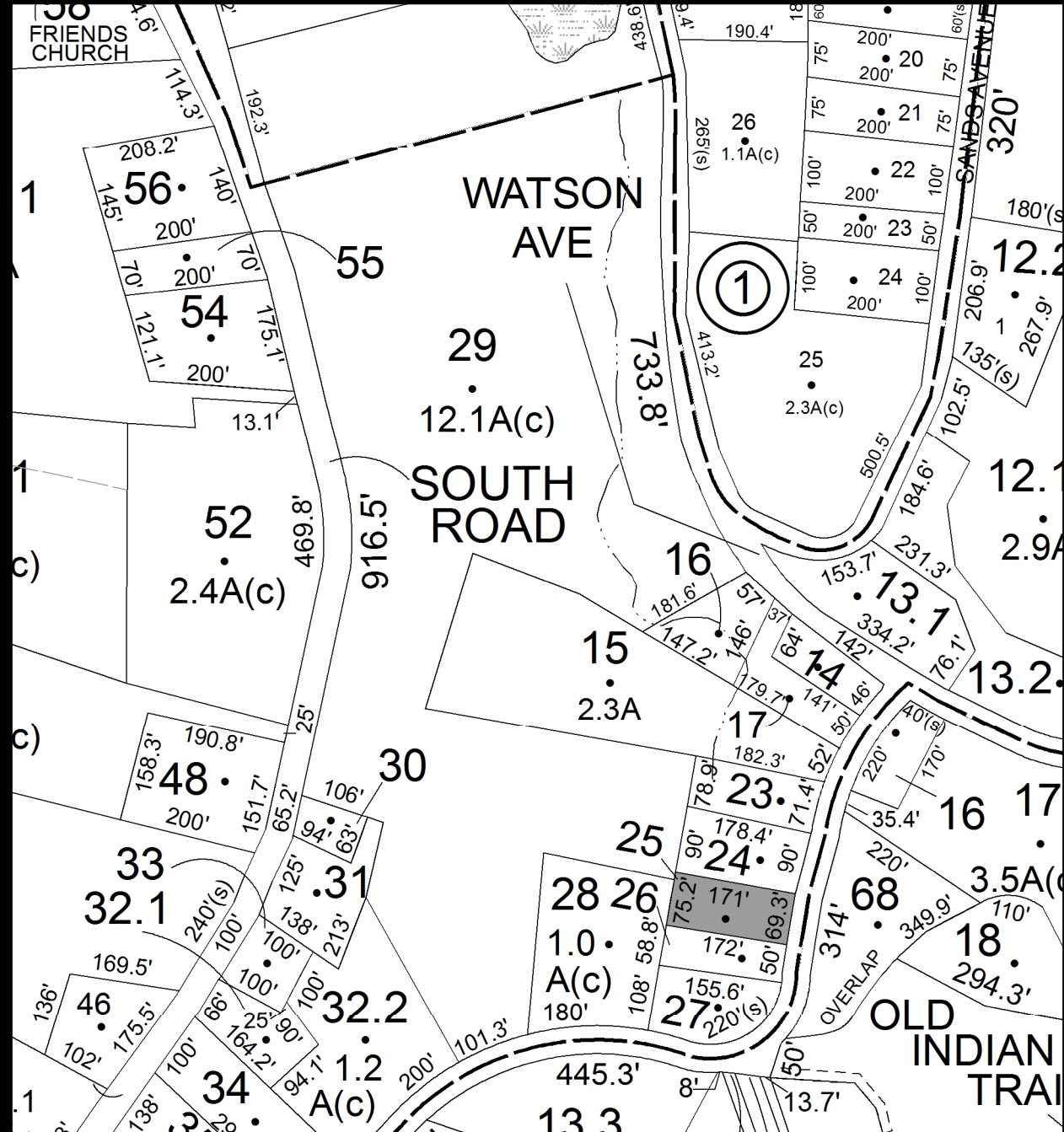
Acres: 0.00

Front: 69

Depth: 172

Current Owner: COUNTY OF ULSTER

Assessed to: WARDROP KEVIN M FARRETT TRACI D



Parcel # 52

TOWN OF: MARLBOROUGH

SBL: 108.2-8-51

Property Class: 311
Residential Vacant Land

Location: SHARI DR

Oldest Year of Tax: 2010 G

Amount: \$14,036.02

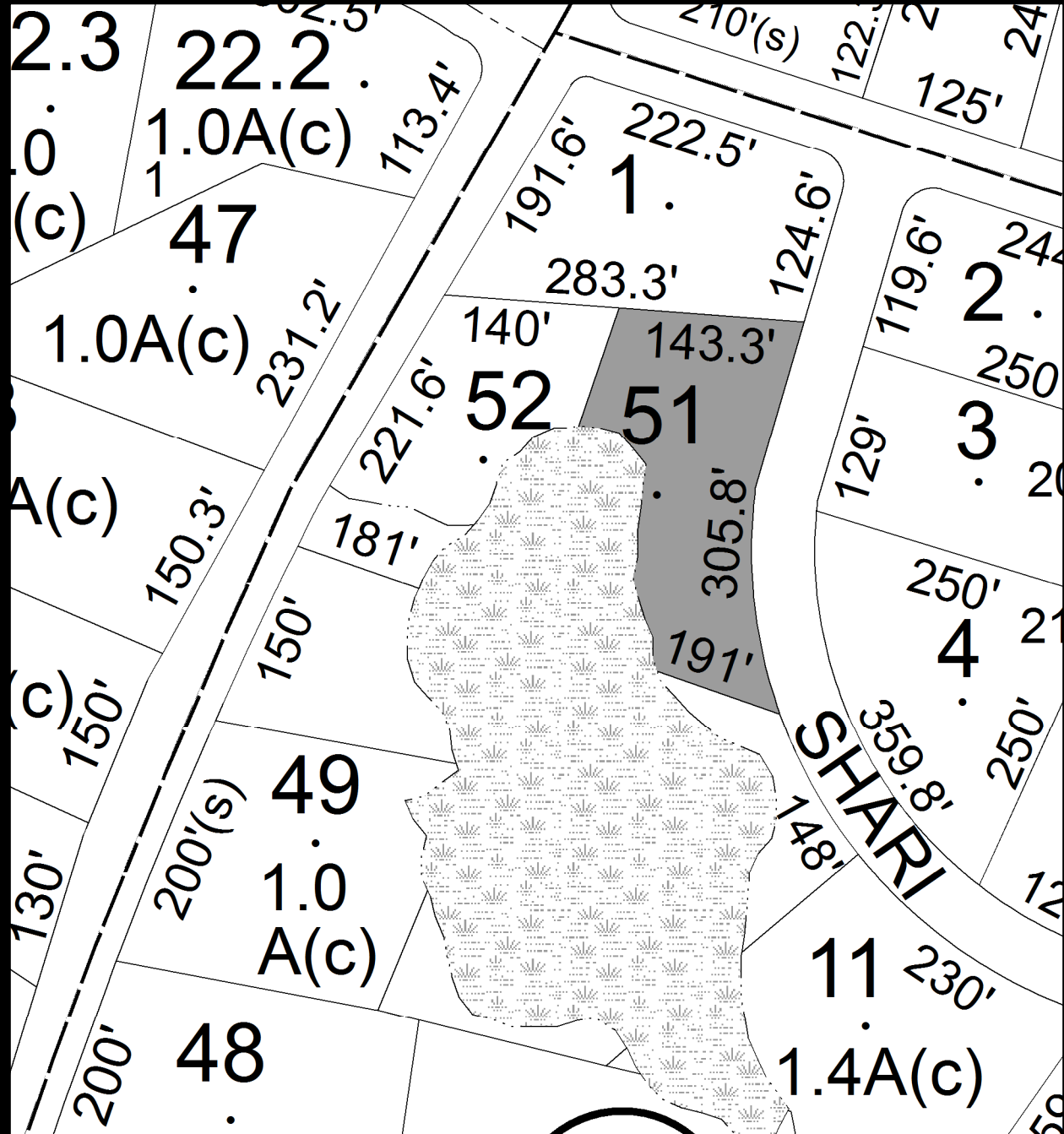
Acres: 0.00

Front: 350

Depth: 191

Current Owner: COUNTY OF ULSTER

Assessed to: SQUILLANTE LINDA MASARACHIA KAREN



No Image Available

Parcel # 54

Current Owner: NEW GEN CONSTRUCTION INC
Assessed to: NEW GEN CONSTRUCTION INC

TOWN OF: MARLBOROUGH

SBL: 108.3-4-23.13

Property Class: 311
Residential

Location: 43 WINSTON PL

Oldest Year of Tax: 2011 G

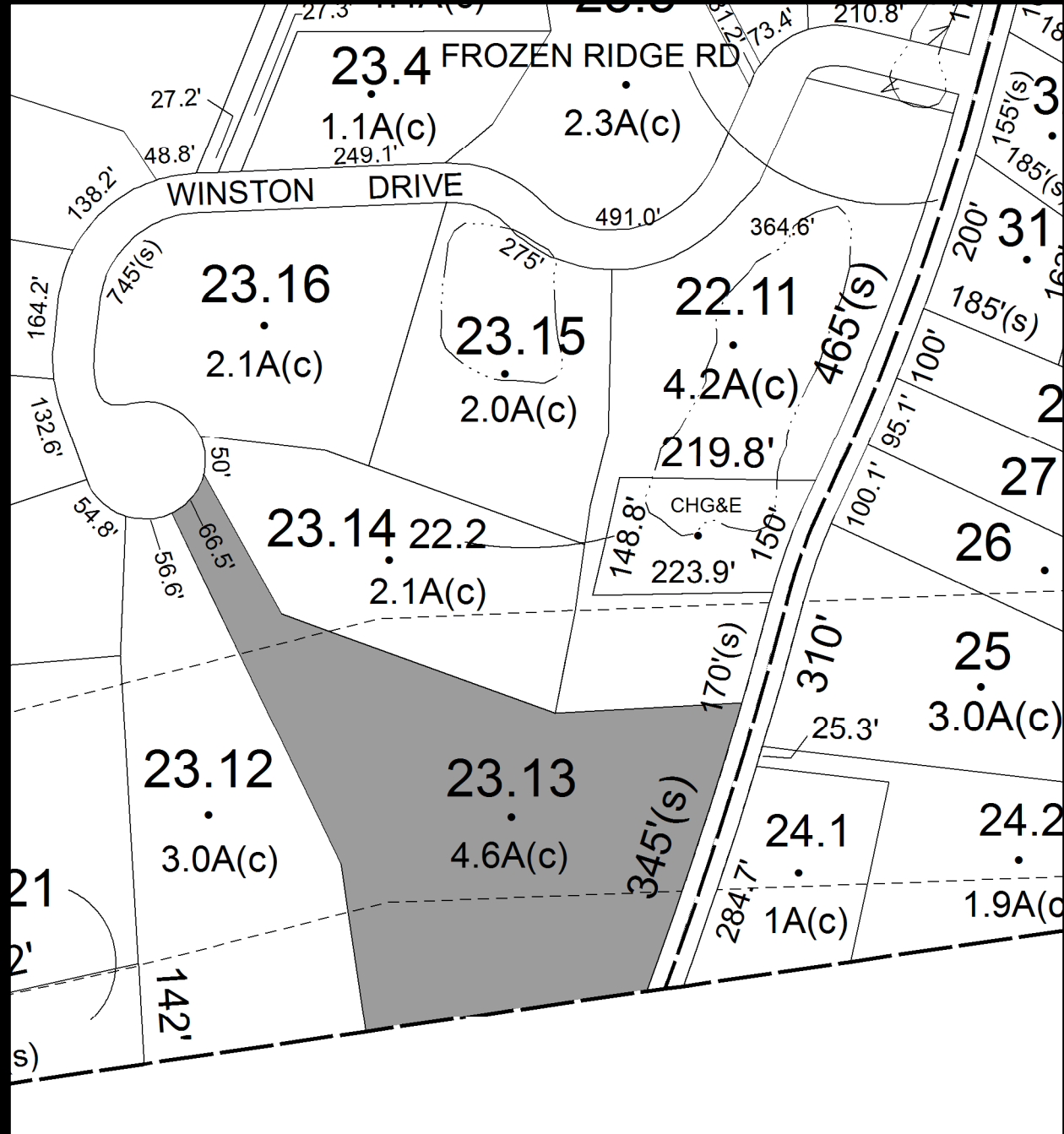
Amount: \$16,709.98

Acres: 4.61

Front: 0

Depth: 0

**No Image
Available**



Parcel # 55

Current Owner: COUNTY OF ULSTER

Assessed to: DIVESTI MICHAEL DIVESTI ELIZABETH

TOWN OF: MARLBOROUGH

SBL: 108.4-7-29.2

Property Class: 312

Residential Land Including a Small Improvement

Location: DIVESTI DR

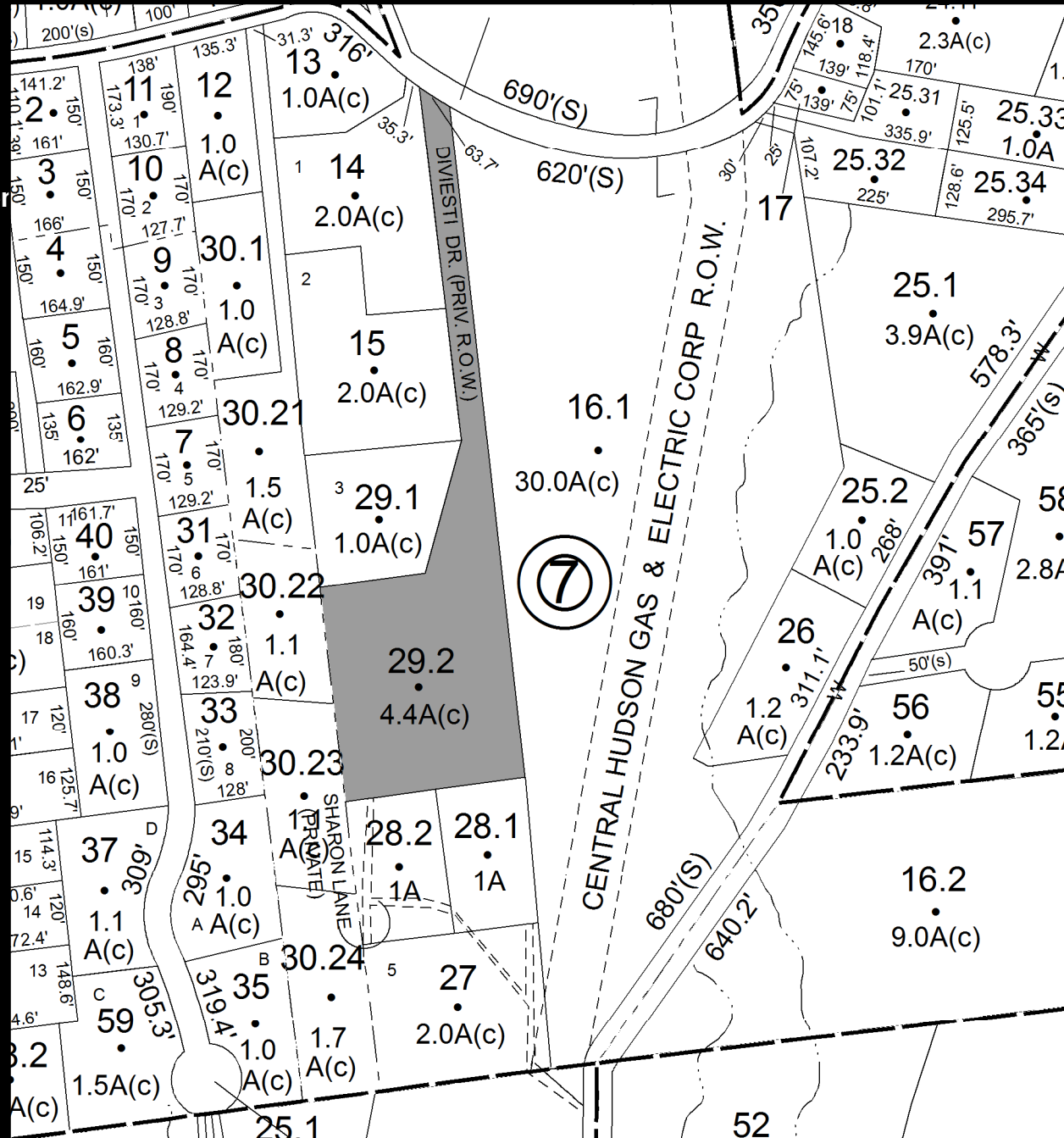
Oldest Year of Tax: 2010 G

Amount: \$17,293.14

Acres: 4.40

Front: 0

Depth: 0



No Image Available

Parcel # 57

Current Owner: DESANTIS JOHN L
Assessed to: DESANTIS JOHN L

TOWN OF: MARLBOROUGH

SBL: 108.12-1-1.2

Property Class: 220
Two Family Year

Location: 73 WESTERN AVE

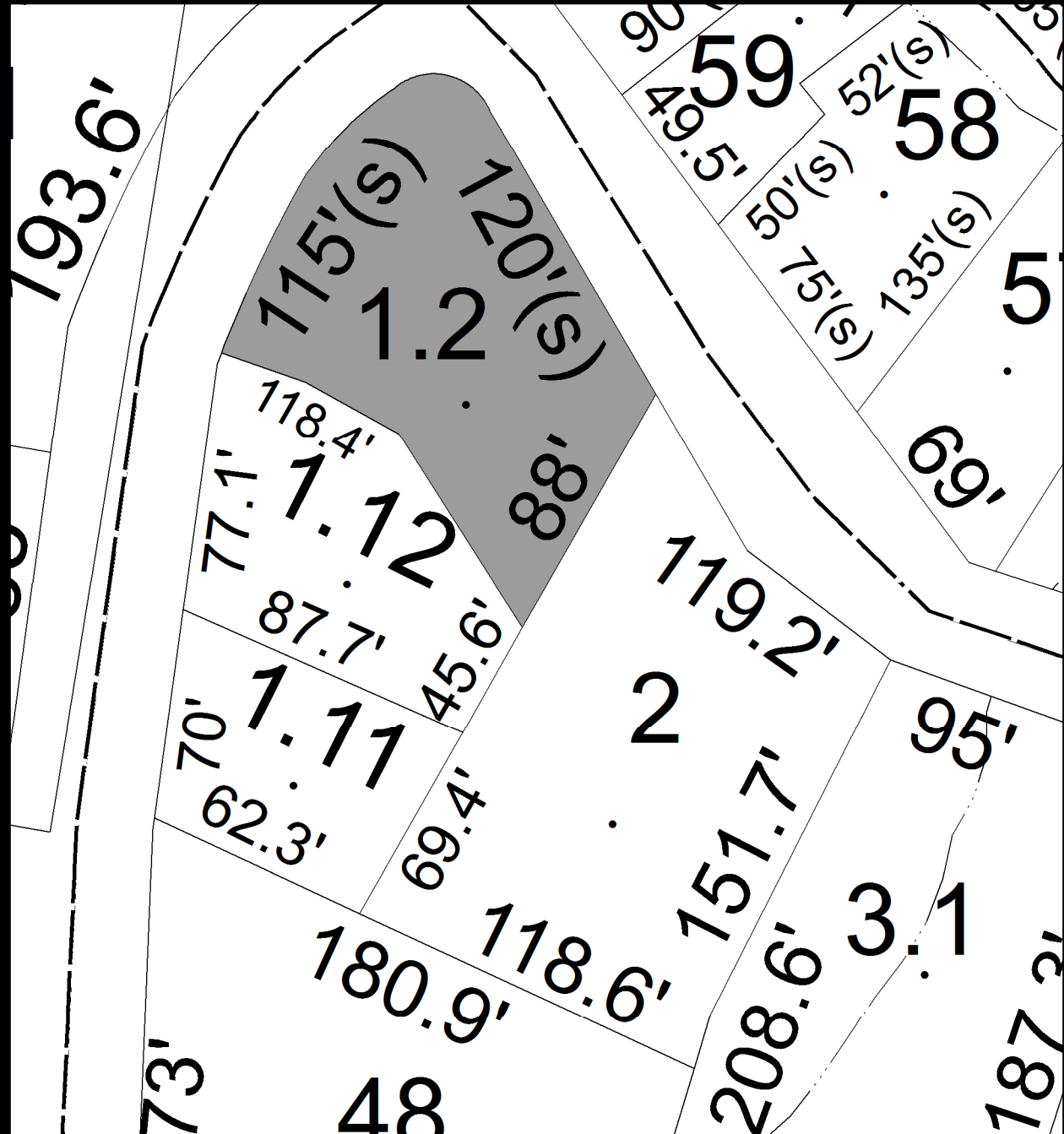
Oldest Year of Tax: 2010 G

Amount: \$33,812.73

Acres: 0.00

Front: 120

Depth: 260



Parcel # 59

Current Owner: COUNTY OF ULSTER

Assessed to: STRELZIN MARIE VANDERPUTTEN JANYCE

TOWN OF: NEW PALTZ

SBL: 78.3-3-12

Property Class: 314

Rural Vacant Lots of 10 Acres or Less

Location: CANAAN RD

Oldest Year of Tax: 2010 G

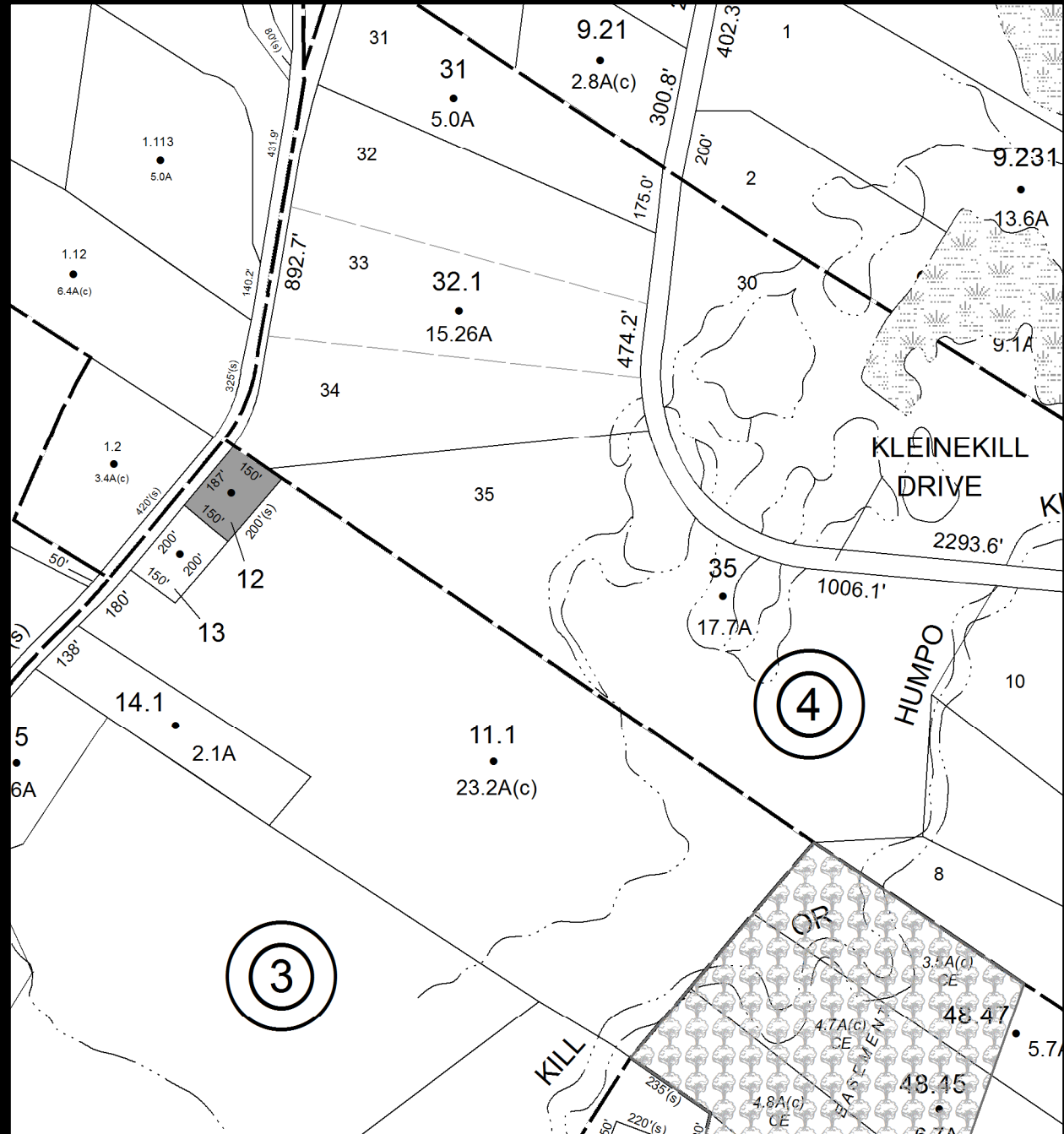
Amount: \$13,166.08

Acres: 0.64

Front: 187

Depth: 150

No Image Available



Parcel # 62

Current Owner: COUNTY OF ULSTER

Assessed to: MUKHTAR SYED

ALI NUSRAT M

TOWN OF: NEW PALTZ

SBL: 86.16-3-21

Property Class: 971

Wetlands, Either Privately or Governmentally Owned

Location: S OHIOVILLE RD

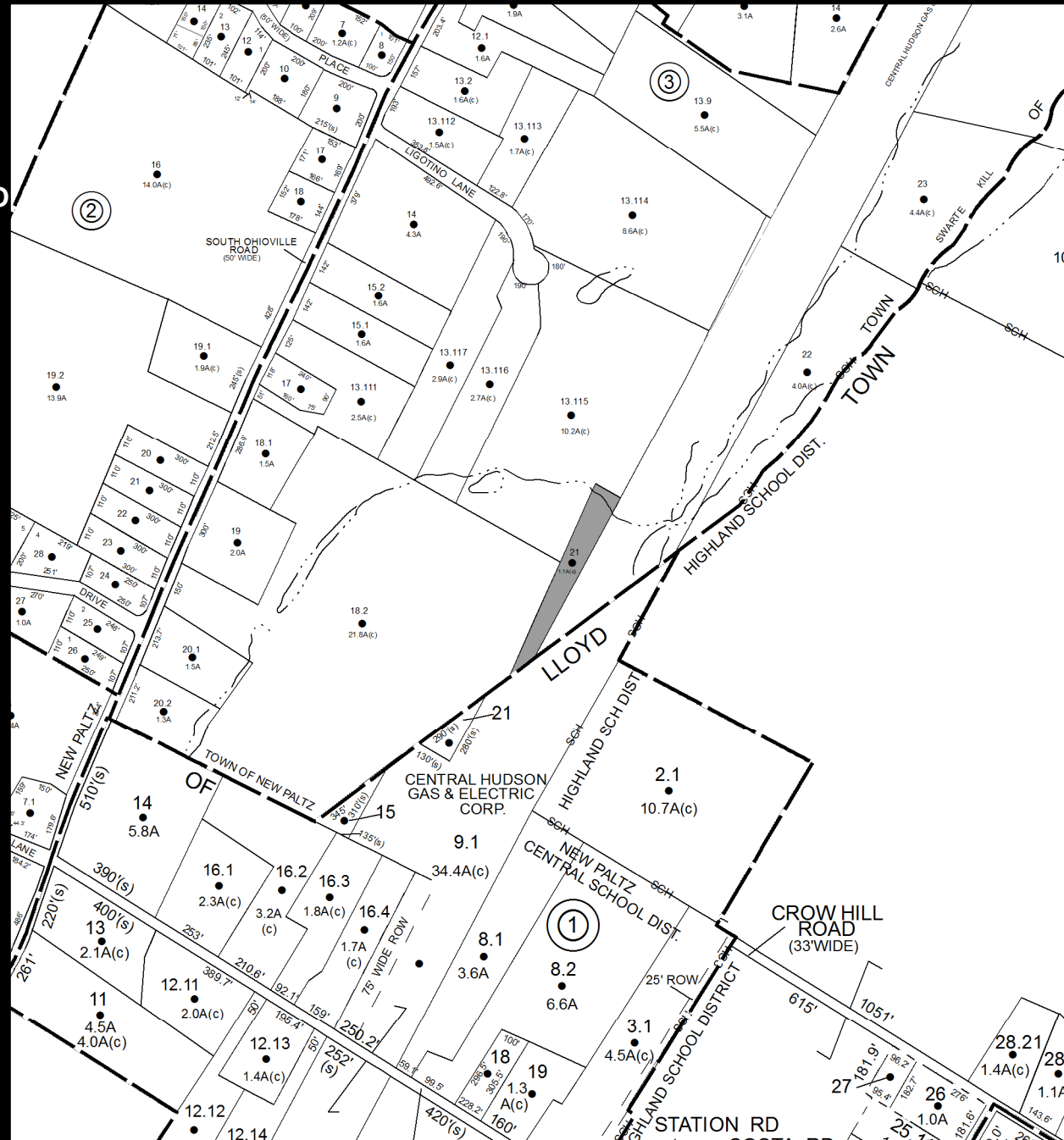
Oldest Year of Tax: 2010 G

Amount: \$655.54

Acres: 1.10

Front: 0

Depth: 0



No Image Available

Parcel # 64

TOWN OF: NEW PALTZ

SBL: 87.9-2-13

Property Class: 971

Wetlands, Either Privately or Governmentally Owned

Location: MAIN ST

Oldest Year of Tax: 2009 G

Amount: \$10,957.44

Acres: 1.72

Front: 250

Depth: 0

Current Owner: COUNTY OF ULSTER
Assessed to: TINY 299 ASSOCIATES INC



No Image
Available

Parcel # 65

Current Owner: COUNTY OF ULSTER
Assessed to: STUDLEY JULIEN J

TOWN OF: NEW PALTZ

SBL: 87.9-2-14

Property Class: 971

Wetlands, Either Privately or Governmentally Owned

Location: MAIN ST

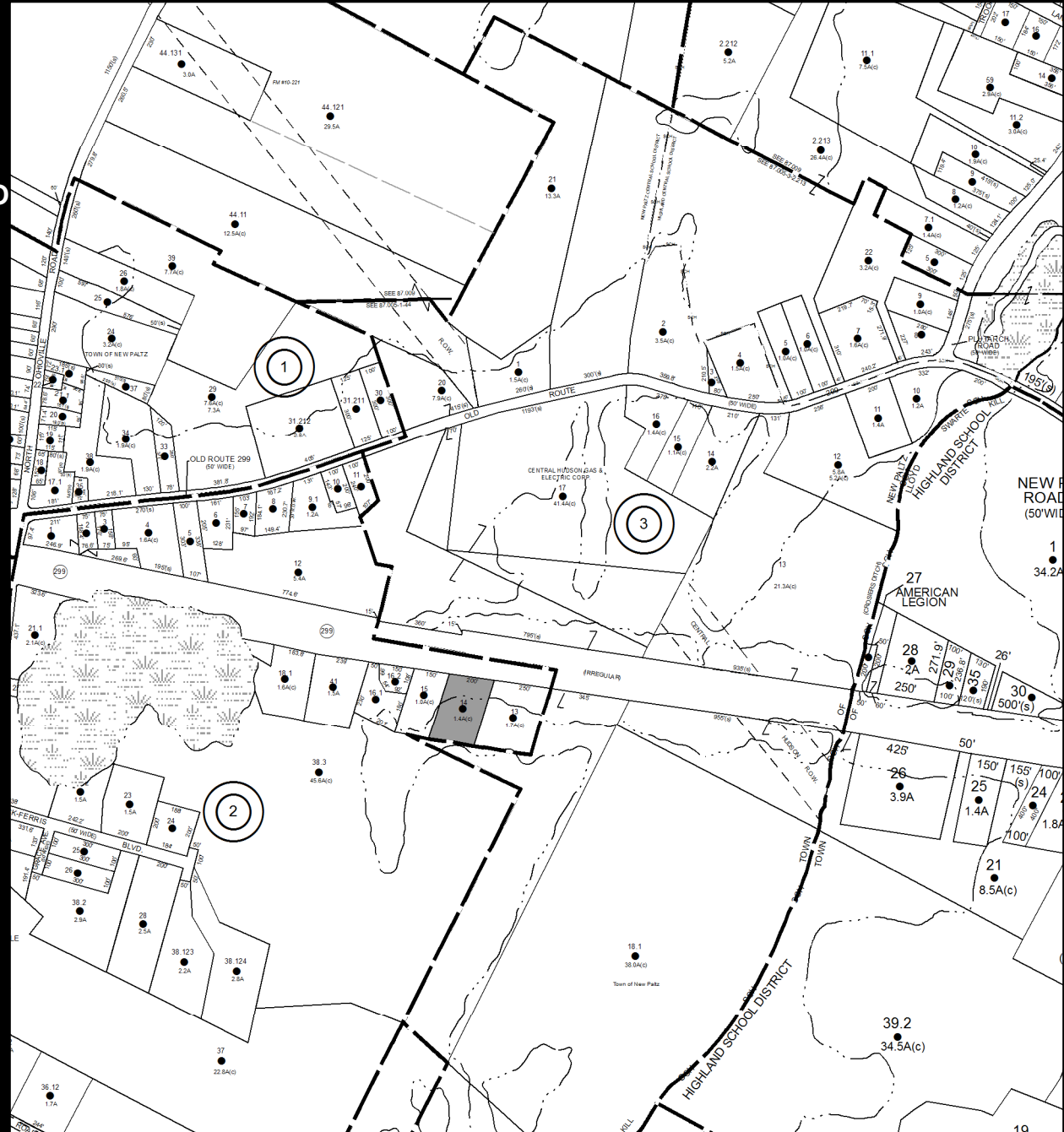
Oldest Year of Tax: 2009 G

Amount: \$10,925.57

Acres: 1.40

Front: 200

Depth: 0



No Image Available

Parcel # 71

TOWN OF: OLIVE

SBL: 46.5-1-22.1

Property Class: 311
Residential Vacant Land

Location: LONGYEAR RD

Oldest Year of Tax: 2008 G

Amount: \$1,395.56

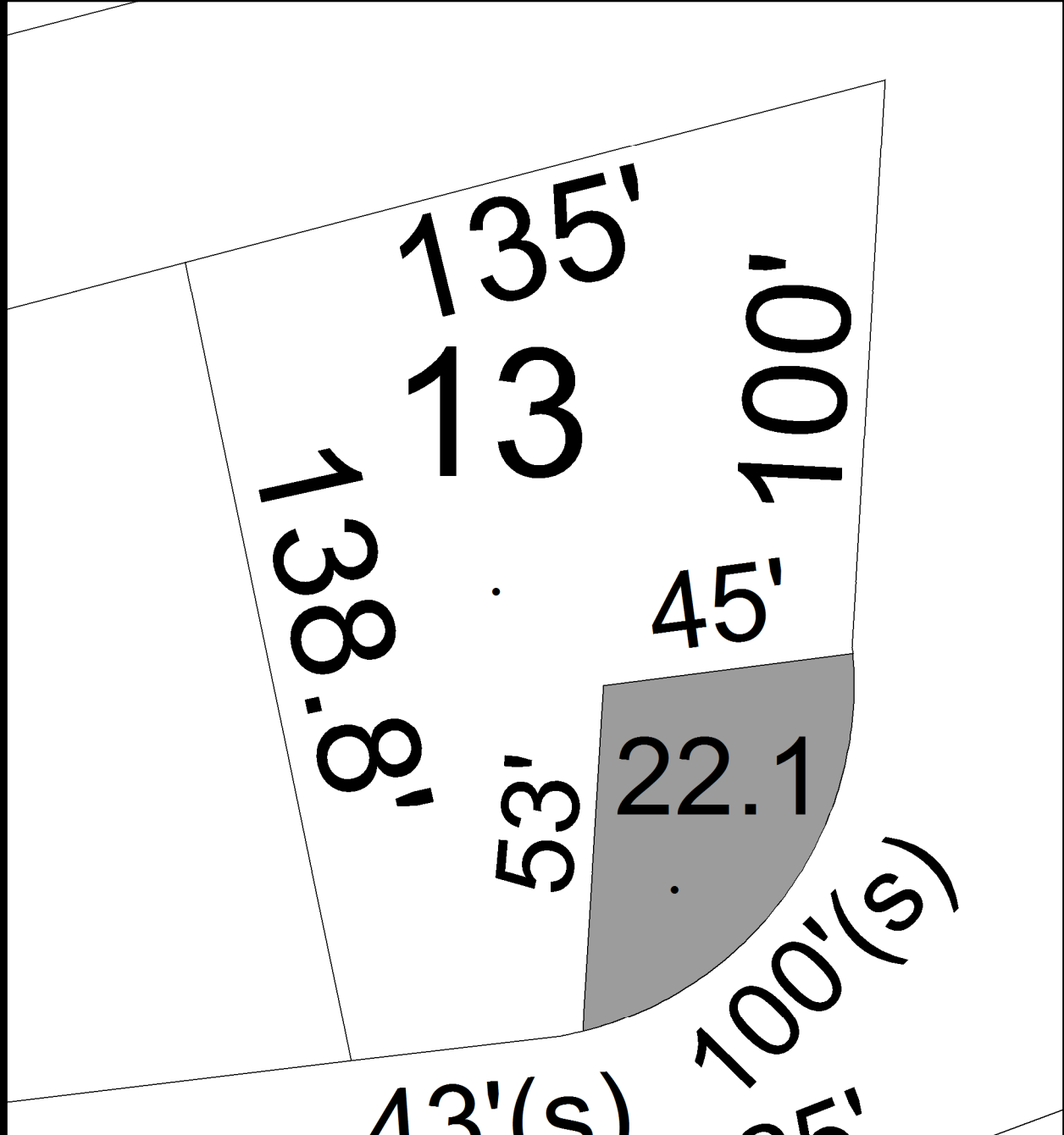
Acres: 0.25

Front: 0

Depth: 0

Current Owner: COUNTY OF ULSTER

Assessed to: UC/BROWN MEGHAN & BROWN SUSAN



**No Image
Available**

Parcel # 82

Current Owner: BERISHA GJERGJ

Assessed to: BERISHA GJERGJ

TOWN OF: PLATTEKILL

SBL: 102.1-6-12.117

Property Class: 314

Rural Vacant Lots of 10 Acres or Less

Location: FOSLER RD

Oldest Year of Tax: 2011 G

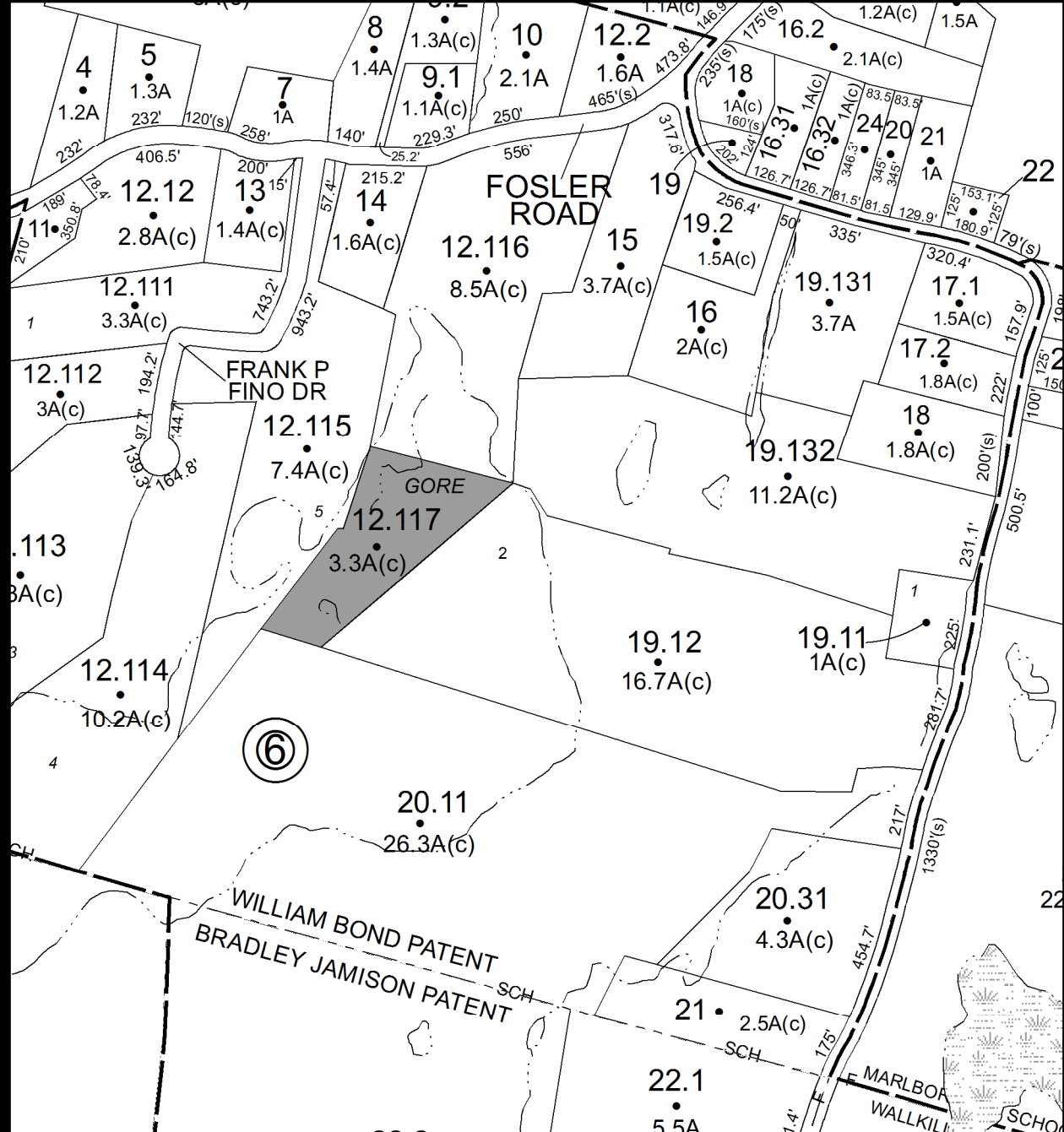
Amount: \$802.03

Acres: 3.30

Front: 0

Depth: 0

No Image Available



Parcel # 83

**Current Owner: COUNTY OF ULSTER
Assessed to: CHAVORRY JOSE A**

TOWN OF: PLATTEKILL

SBL: 102.3-1-10

**Property Class: 314
Rural Vacant Lots of 10 Acres or Less**

Location: SOUTH ST

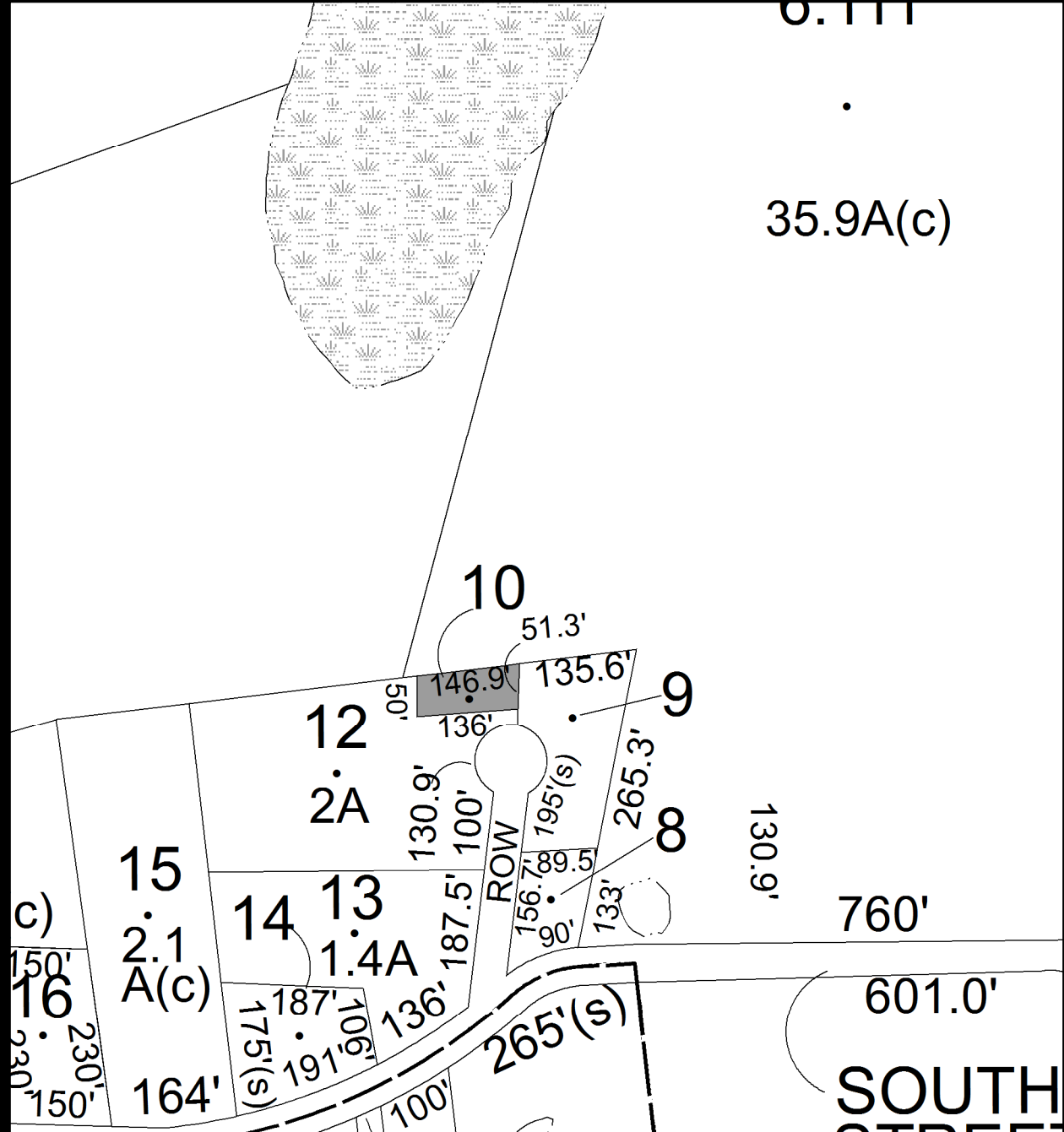
Oldest Year of Tax: 2003 G

Amount: \$2,406.46

Acres: 0.20

Front: 0

Depth: 0



**No Image
Available**

Parcel # 86

Current Owner: COUNTY OF ULSTER

Assessed to: LIVSEY CHARLES LIVSEY LUANNE

TOWN OF: PLATTEKILL

SBL: 107.8-1-6

Property Class: 314

Rural Vacant Lots of 10 Acres or Less

Location: ORFEO RD

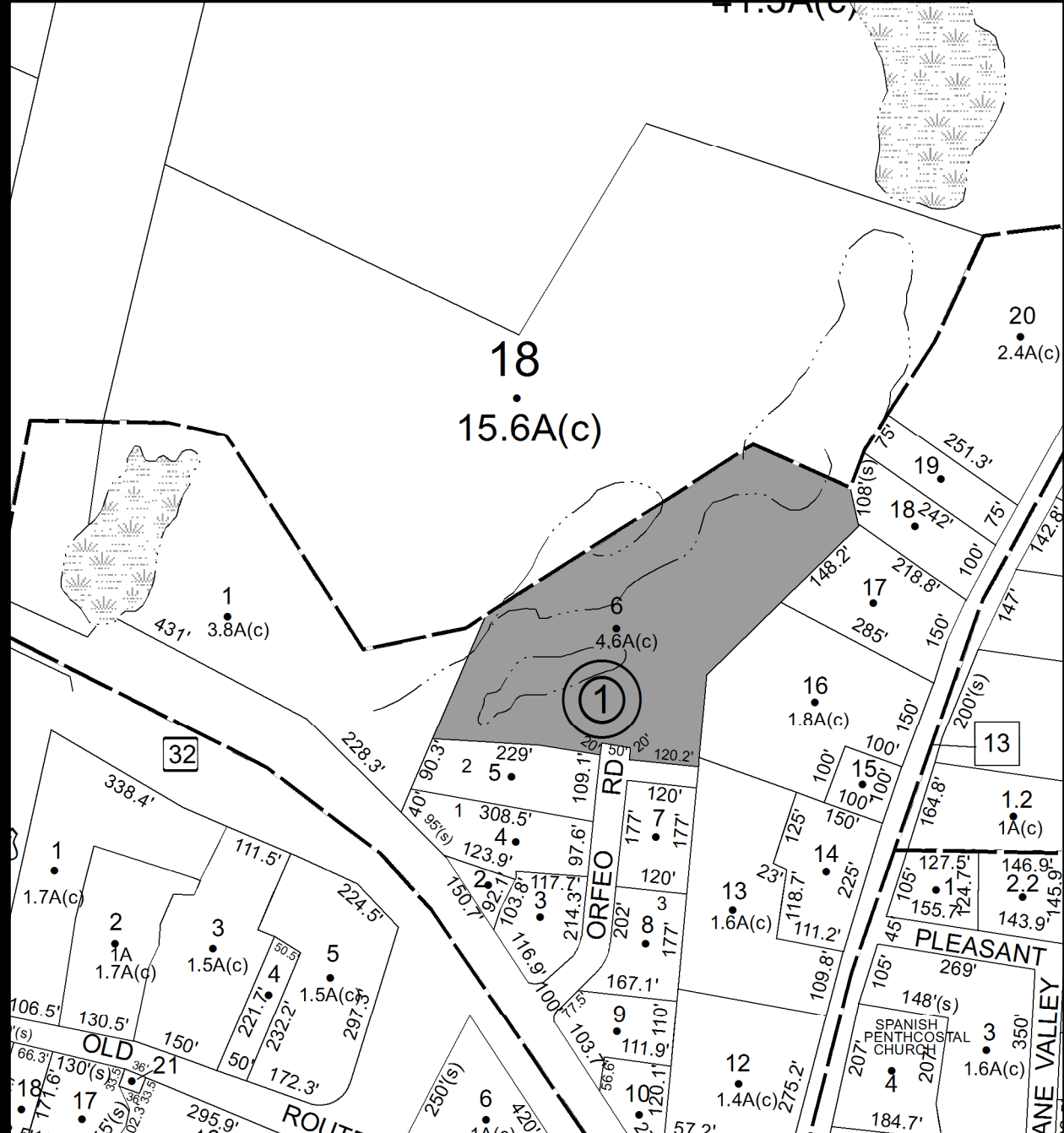
Oldest Year of Tax: 2010 G

Amount: \$14,380.47

Acres: 4.60

Front: 0

Depth: 0



No Image Available

Parcel # 87

Current Owner: MUJICA JOSEPH MUJICA MARIE VICTORIA
Assessed to: MUJICA JOSEPH MUJICA MARIE VICTORIA

TOWN OF: PLATTEKILL

SBL: 107.8-7-2.2

Property Class: 314

Rural Vacant Lots of 10 Acres or Less

Location: 3 PLEASANT VALLEY LN

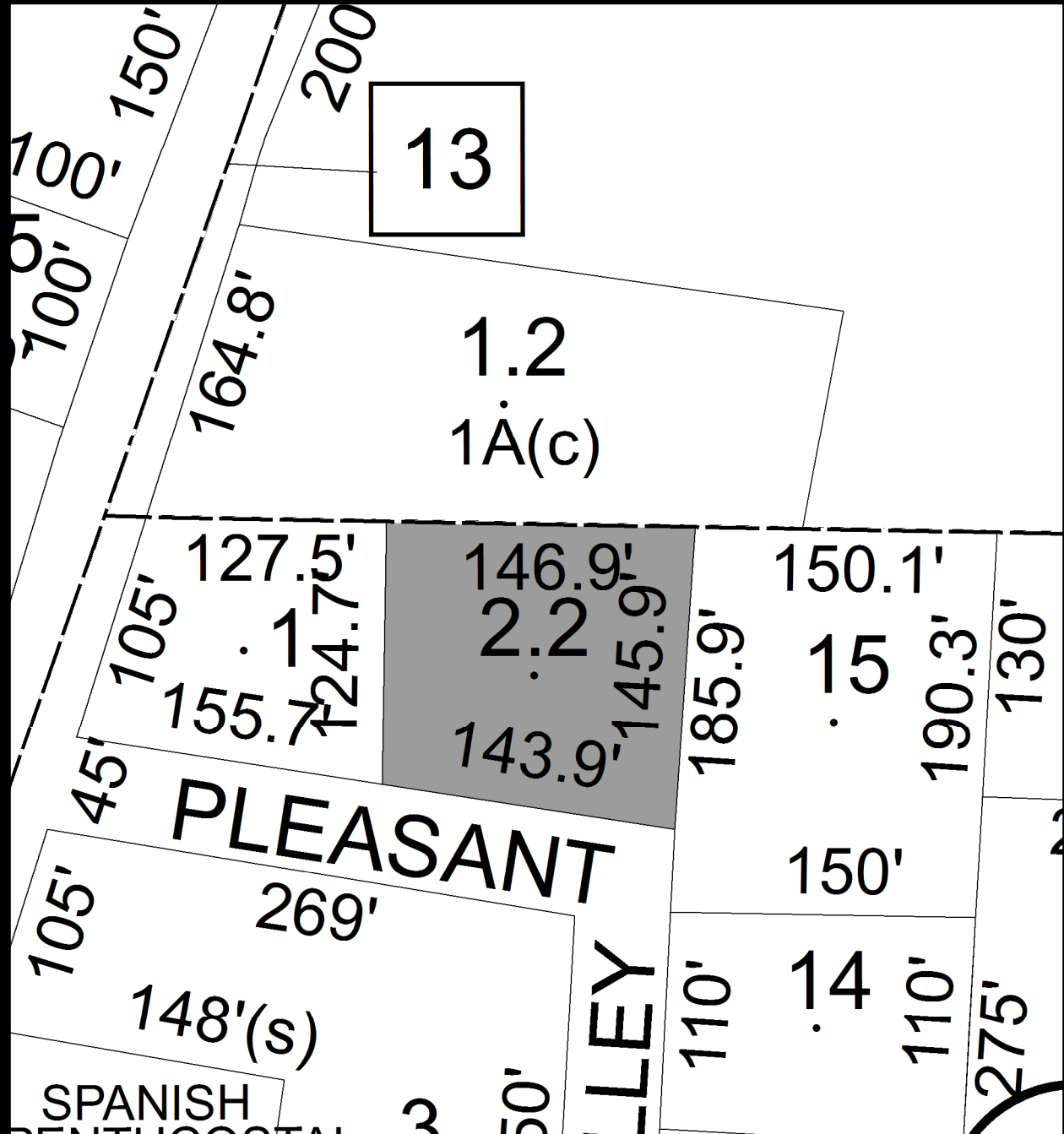
Oldest Year of Tax: 2009 G

Amount: \$9,012.90

Acres: 0.00

Front: 143.9

Depth: 145.9



No Image
Available

Parcel # 96

TOWN OF: ROCHESTER

SBL: 68.3-1-38.2

Property Class: 210
One Family Year

Location: 408 SAMSONVILLE RD

Oldest Year of Tax: 2009 G

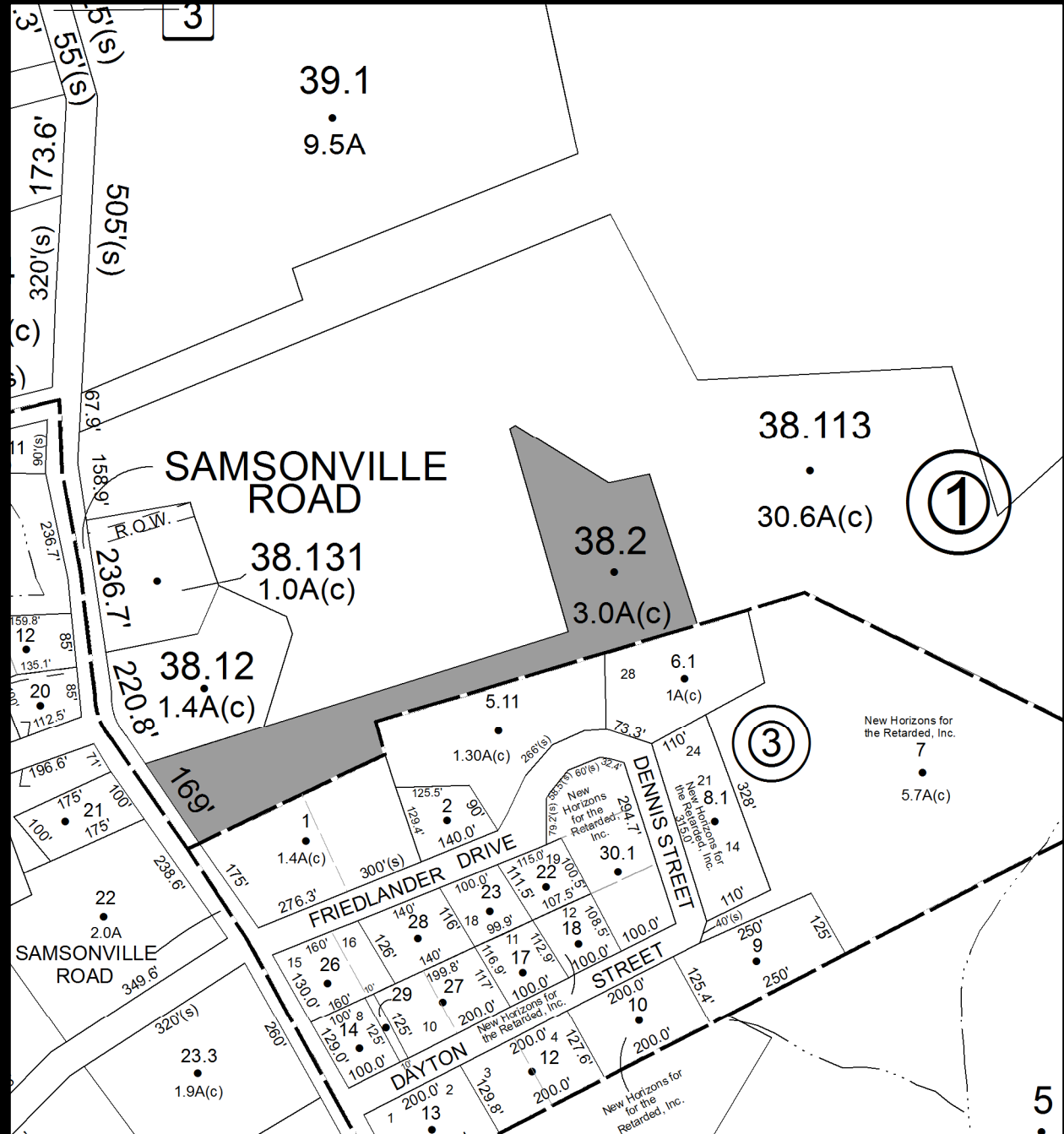
Amount: \$29,489.06

Acres: 3.00

Front: 0

Depth: 0

Current Owner: COUNTY OF ULSTER
Assessed to: BEKE IMRE A



Parcel # 97

TOWN OF: ROCHESTER

SBL: 68.13-1-24

Property Class: 314

Rural Vacant Lots of 10 Acres or Less

Location: SHEFERS RD

Oldest Year of Tax: 2011 G

Amount: \$595.54

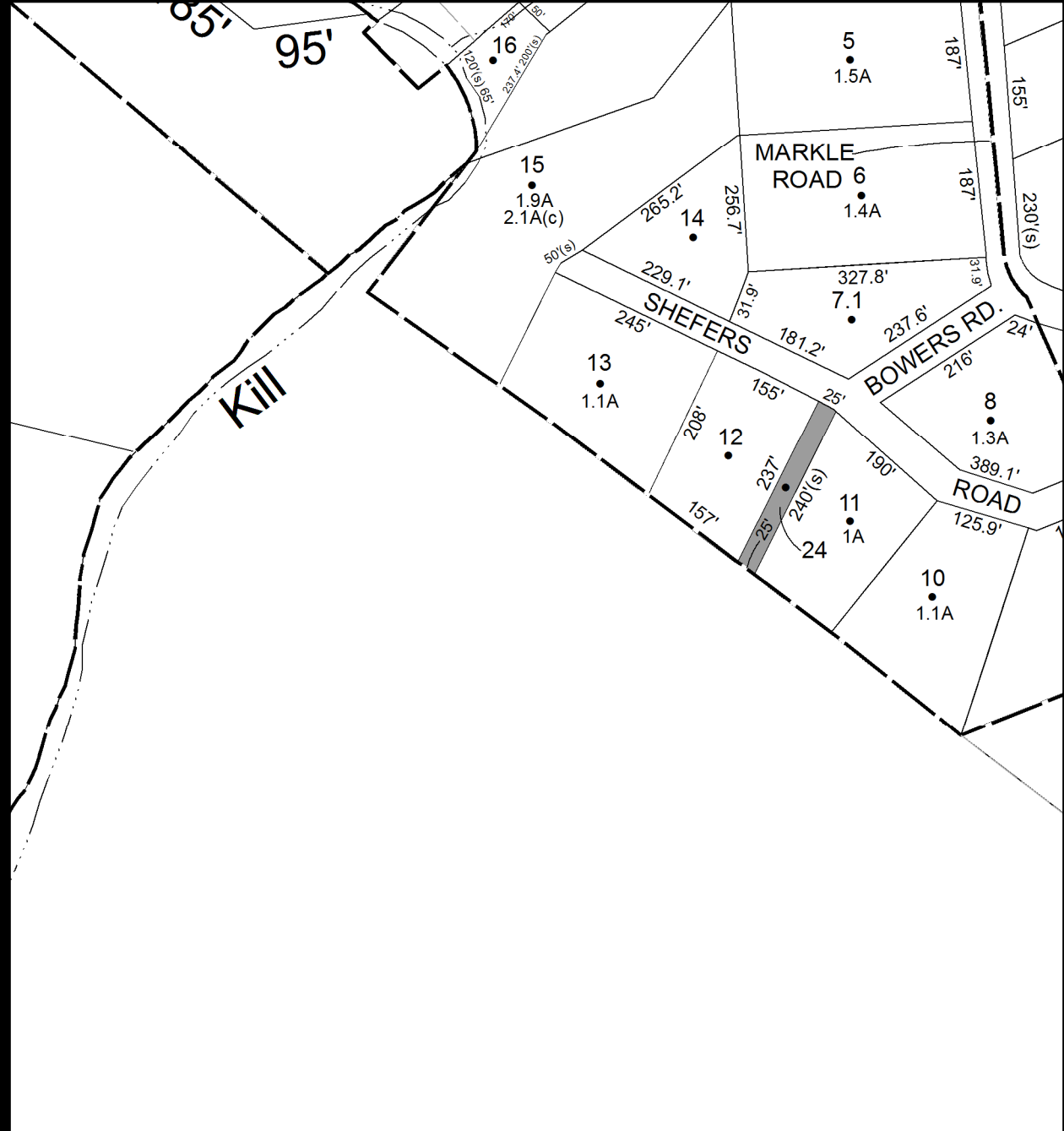
Acres: 0.16

Front: 0

Depth: 0

Current Owner: LINDENBAUM MURRY

Assessed to: LINDENBAUM MURRY



No Image Available

Parcel # 102

TOWN OF: ROCHESTER

SBL: 76.3-2-34

Property Class: 484
One Story Small Structure

Location: 5907 ROUTE 44-55

Oldest Year of Tax: 2011 G

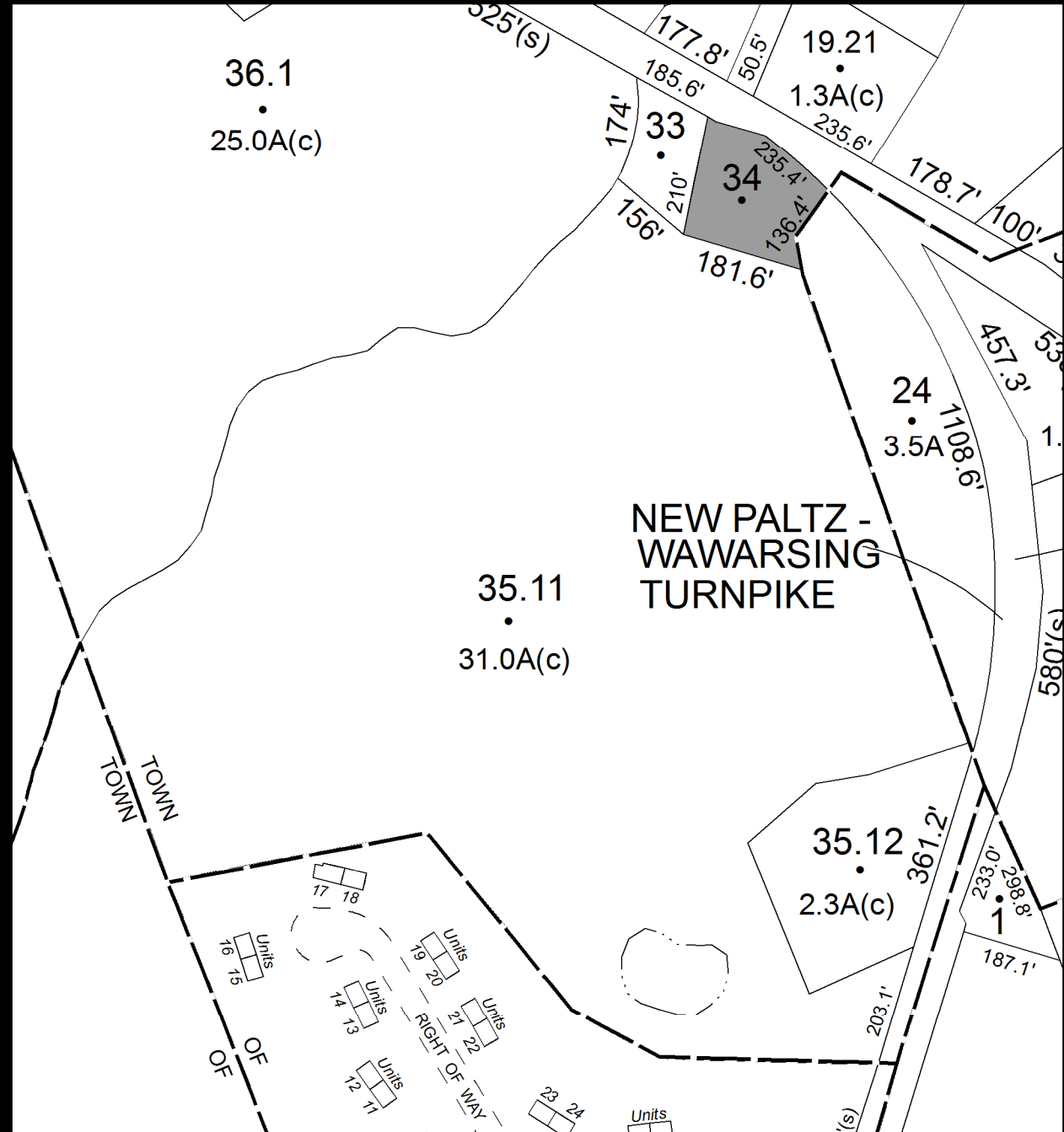
Amount: \$14,161.84

Acres: 1.14

Front: 0

Depth: 0

Current Owner: FESTBERG ABRAHAM
Assessed to: FESTBERG ABRAHAM



Parcel # 103

**Current Owner: WEISS IRVING
Assessed to: WEISS IRVING**

TOWN OF: ROCHESTER

SBL: 76.3-2-68

**Property Class: 311
Residential Vacant Land**

Location: GRANITE RD

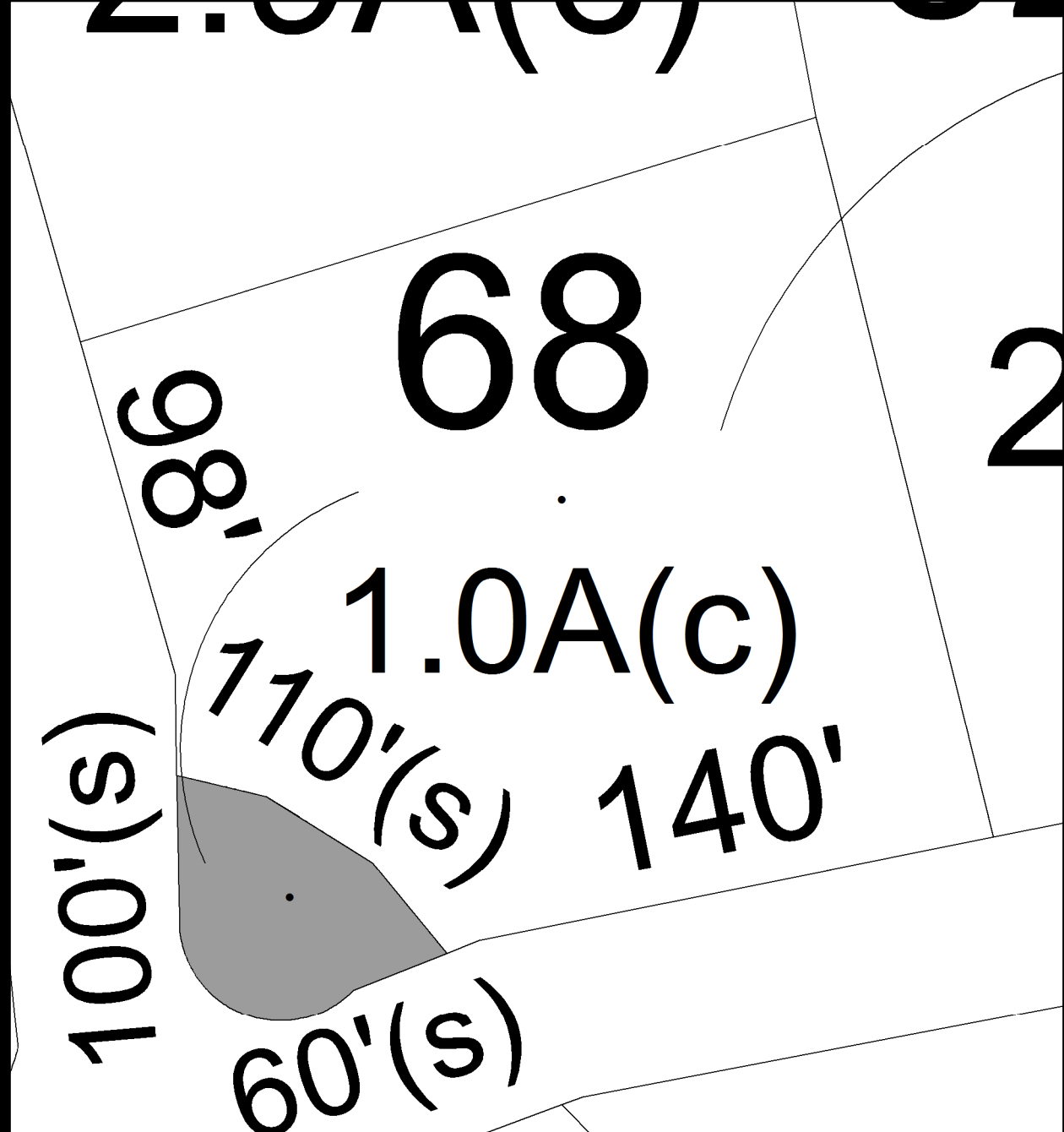
Oldest Year of Tax: 2011 G

Amount: \$1,393.74

Acres: 0.25

Front: 0

Depth: 0



**No Image
Available**

Parcel # 106

**Current Owner: COUNTY OF ULSTER
Assessed to: OHALLORAN PATRICIA OHALLORAN ROBERT**

TOWN OF: ROCHESTER

SBL: 76.10-1-9.3

**Property Class: 311
Residential**

Location: OLD MINE RD

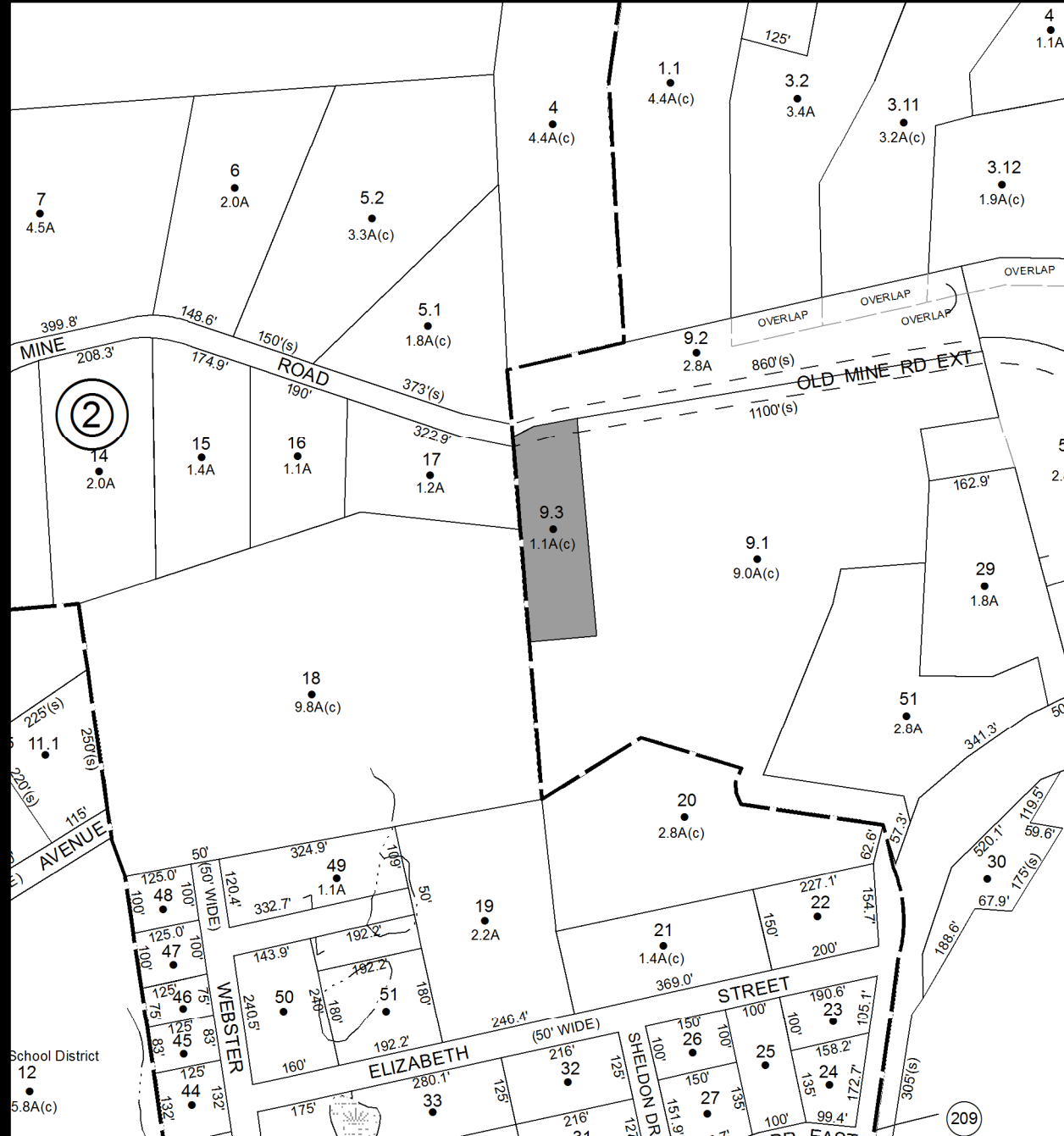
Oldest Year of Tax: 2010 G

Amount: \$4,429.14

Acres: 1.00

Front: 0

Depth: 0



**No Image
Available**

Parcel # 108

Current Owner: DEYO IRA
Assessed to: DEYO IRA

TOWN OF: ROCHESTER

SBL: 77.1-1-42

Property Class: 314

Rural Vacant Lots of 10 Acres or Less

Location: ROUTE 209

Oldest Year of Tax: 2011 G

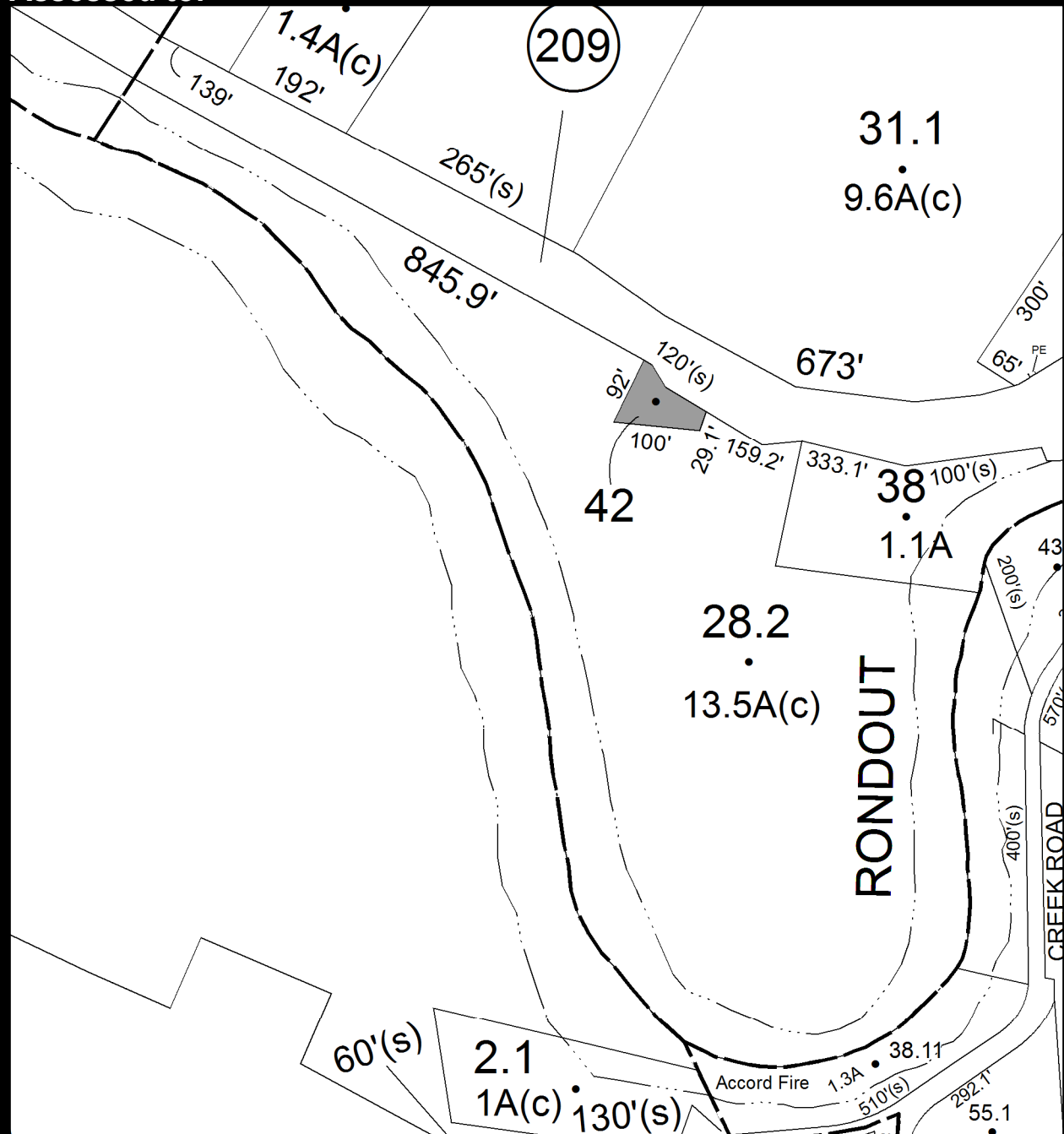
Amount: \$672.54

Acres: 0.11

Front: 120

Depth: 100

**No Image
Available**



Parcel # 111

TOWN OF: ROCHESTER

SBL: 77.9-1-28

Property Class: 210
One Family Year

Location: MAIN ST

Oldest Year of Tax: 2009 G

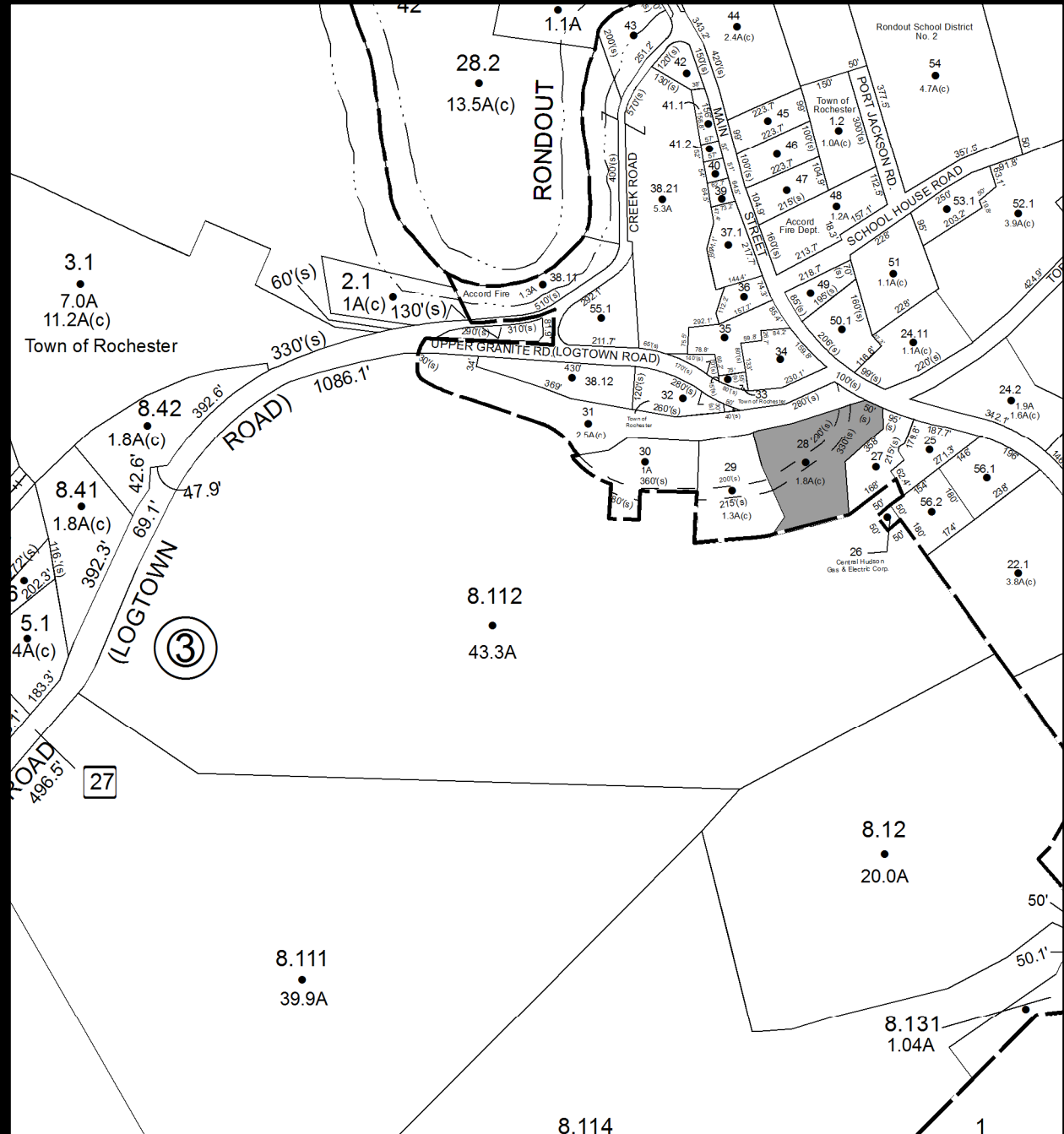
Amount: \$38,176.18

Acres: 1.00

Front: 0

Depth: 0

Current Owner: COUNTY OF ULSTER
Assessed to: SOLCBERG REGINALD



Parcel # 115

TOWN OF: ROSENDALE

SBL: 62.4-3-25

Property Class: 311
Residential Vacant Land

Location: ROSENDALE AVE

Oldest Year of Tax: 2010 G

Amount: \$11,094.64

Acres: 5.40

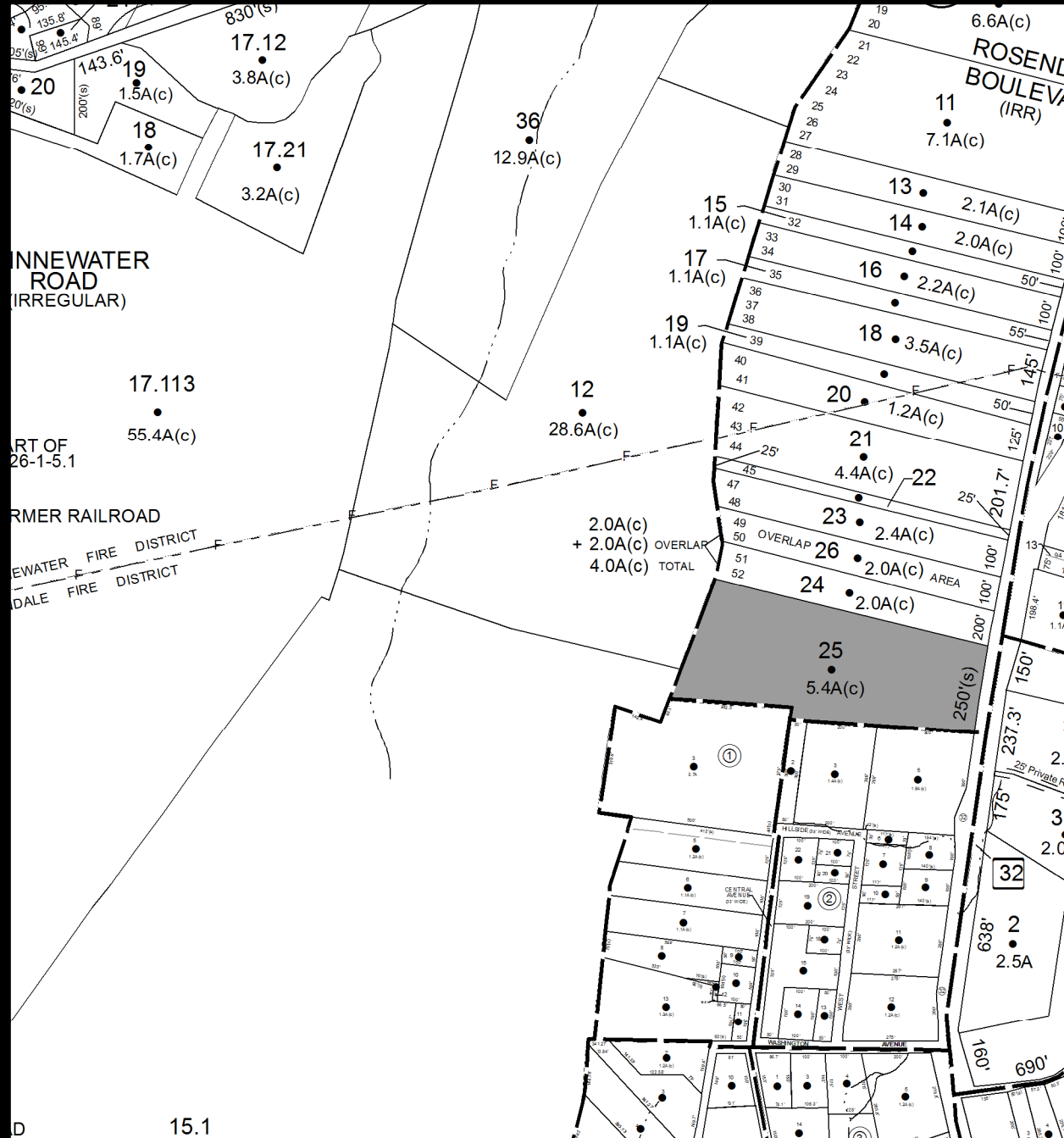
Front: 0

Depth: 0

No Image Available

Current Owner: COUNTY OF ULSTER

Assessed to: SMITH KEVIN SMITH LINDA



Parcel # 117

TOWN OF: ROSENDALE

SBL: 62.20-2-8

Property Class: 311
Residential Vacant Land

Location: ROSE ST

Oldest Year of Tax: 2010 G

Amount: \$3,299.53

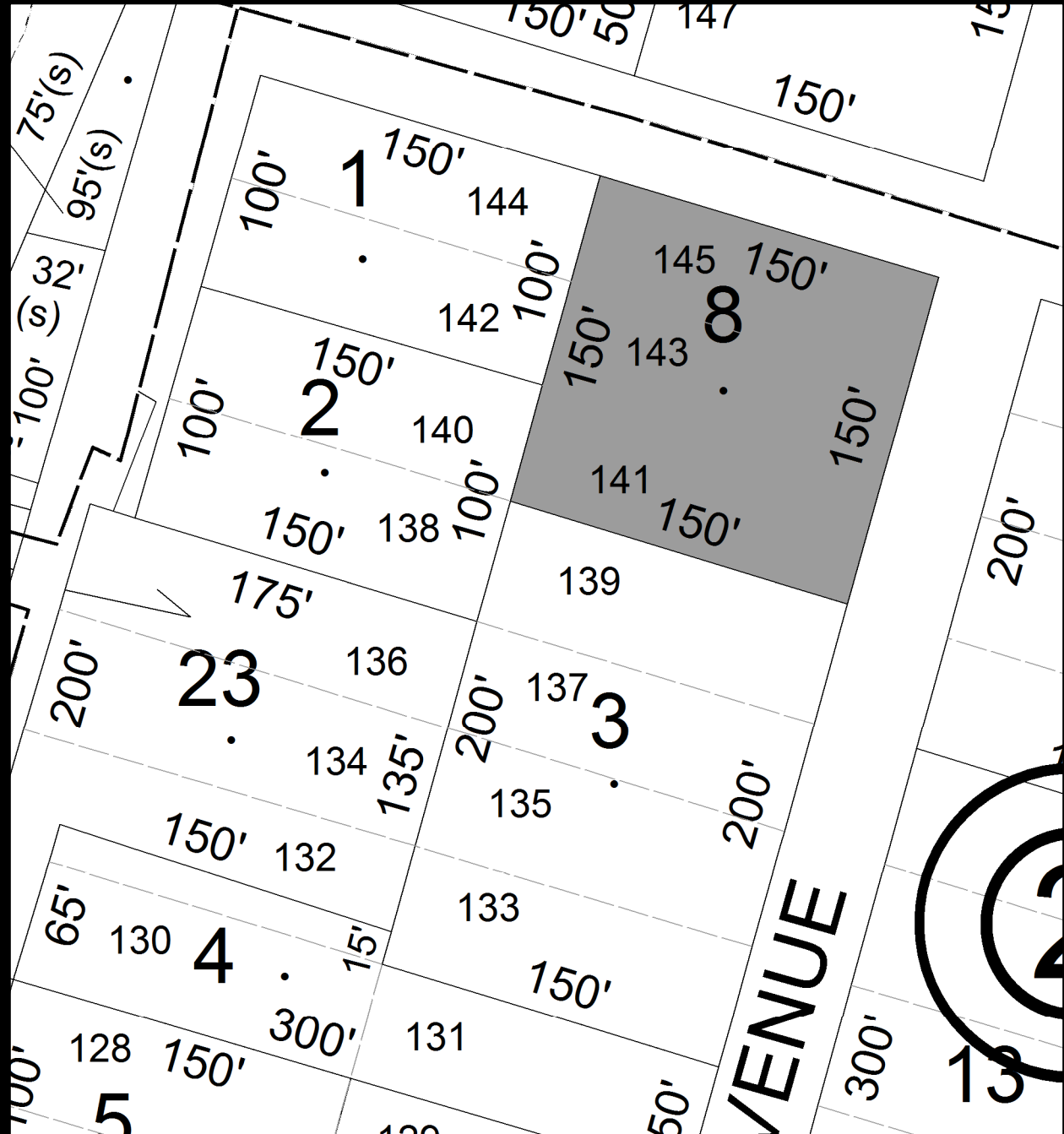
Acres: 0.50

Front: 0

Depth: 0

**No Image
Available**

Current Owner: COUNTY OF ULSTER
Assessed to: WALSH JOSEPH



Parcel # 118

**Current Owner: COUNTY OF ULSTER
Assessed to: WALSH JOSEPH**

TOWN OF: ROSENDALE

SBL: 62.20-3-8

**Property Class: 311
Residential Vacant Land**

Location: ROSE ST

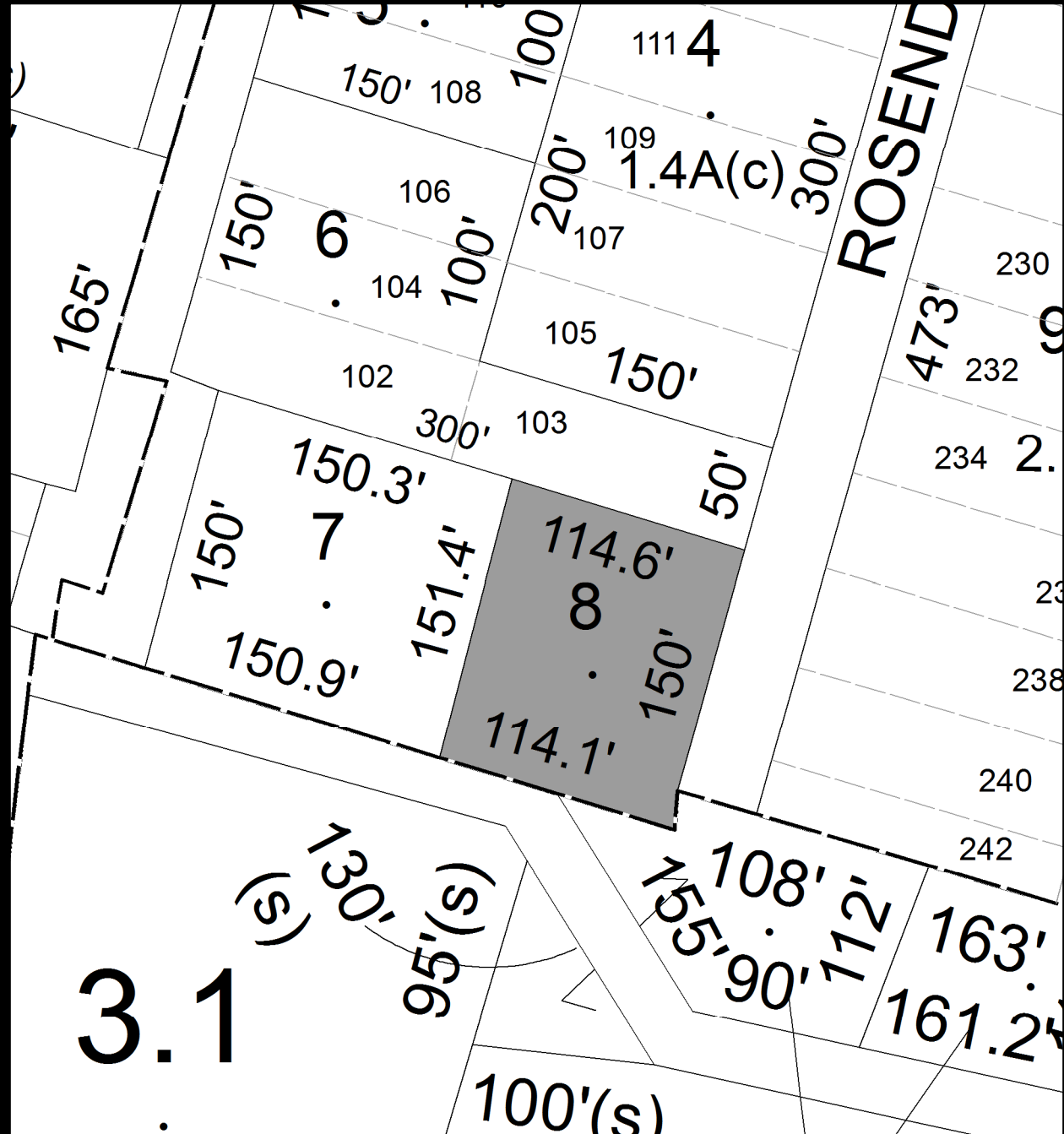
Oldest Year of Tax: 2010 G

Amount: \$3,990.13

Acres: 0.39

Front: 0

Depth: 0



**No Image
Available**

Parcel # 119

Current Owner: WALSH JOSEPH
Assessed to: WALSH JOSEPH

TOWN OF: ROSENDALE

SBL: 62.20-3-10

Property Class: 311
Residential Vacant Land

Location: CORNELL/NICHOLAS

Oldest Year of Tax: 2011 G

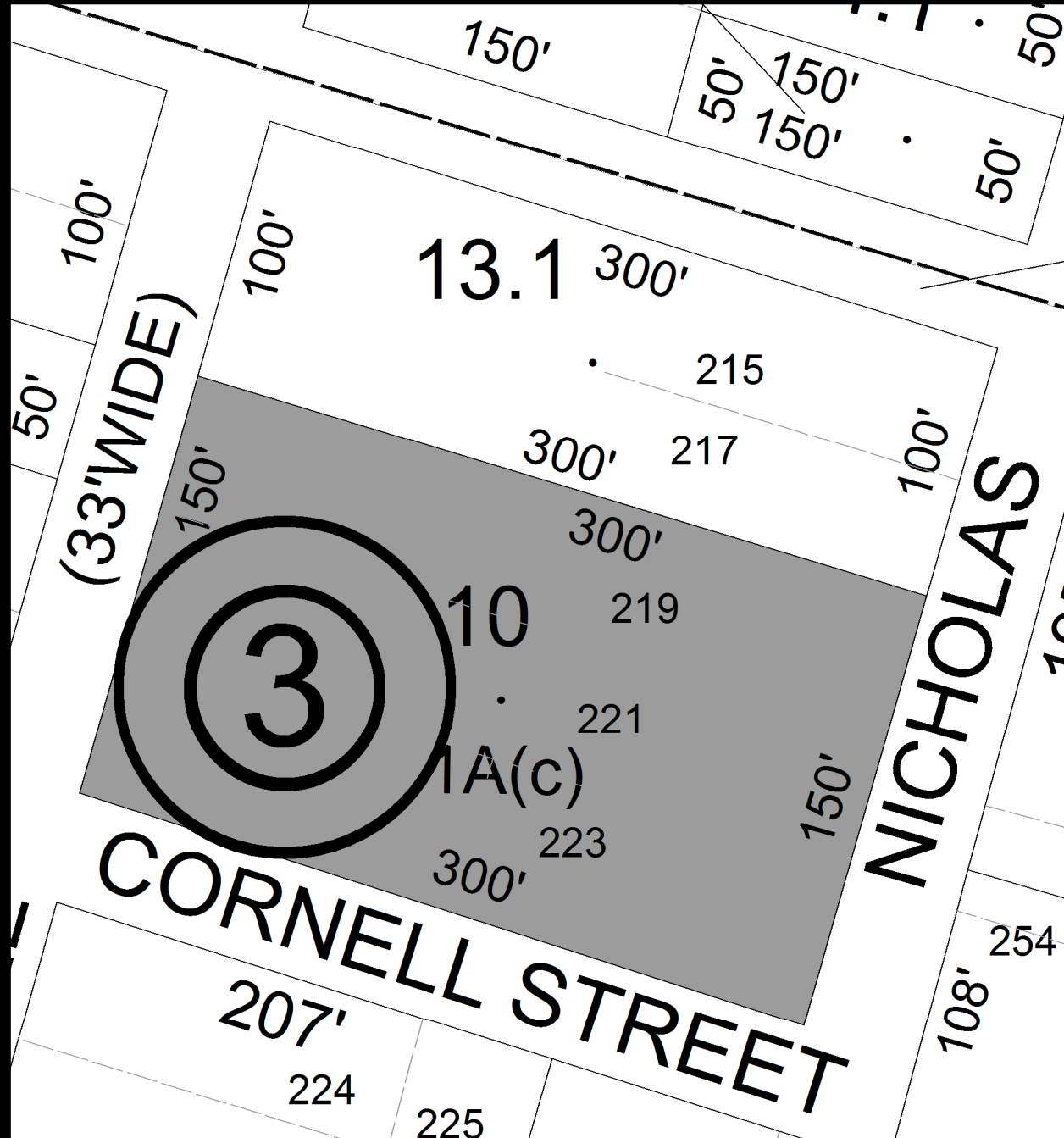
Amount: \$4,786.47

Acres: 1.03

Front: 0

Depth: 0

No Image Available



Parcel # 125

Current Owner: COUNTY OF ULSTER
Assessed to: BOVASSO BERNARD

TOWN OF: SAUGERTIES

SBL: 18.61-2-24.3

Property Class: 312
Residential Land Including a Small Improvement

Location: CROSS ST

Oldest Year of Tax: 2010 G

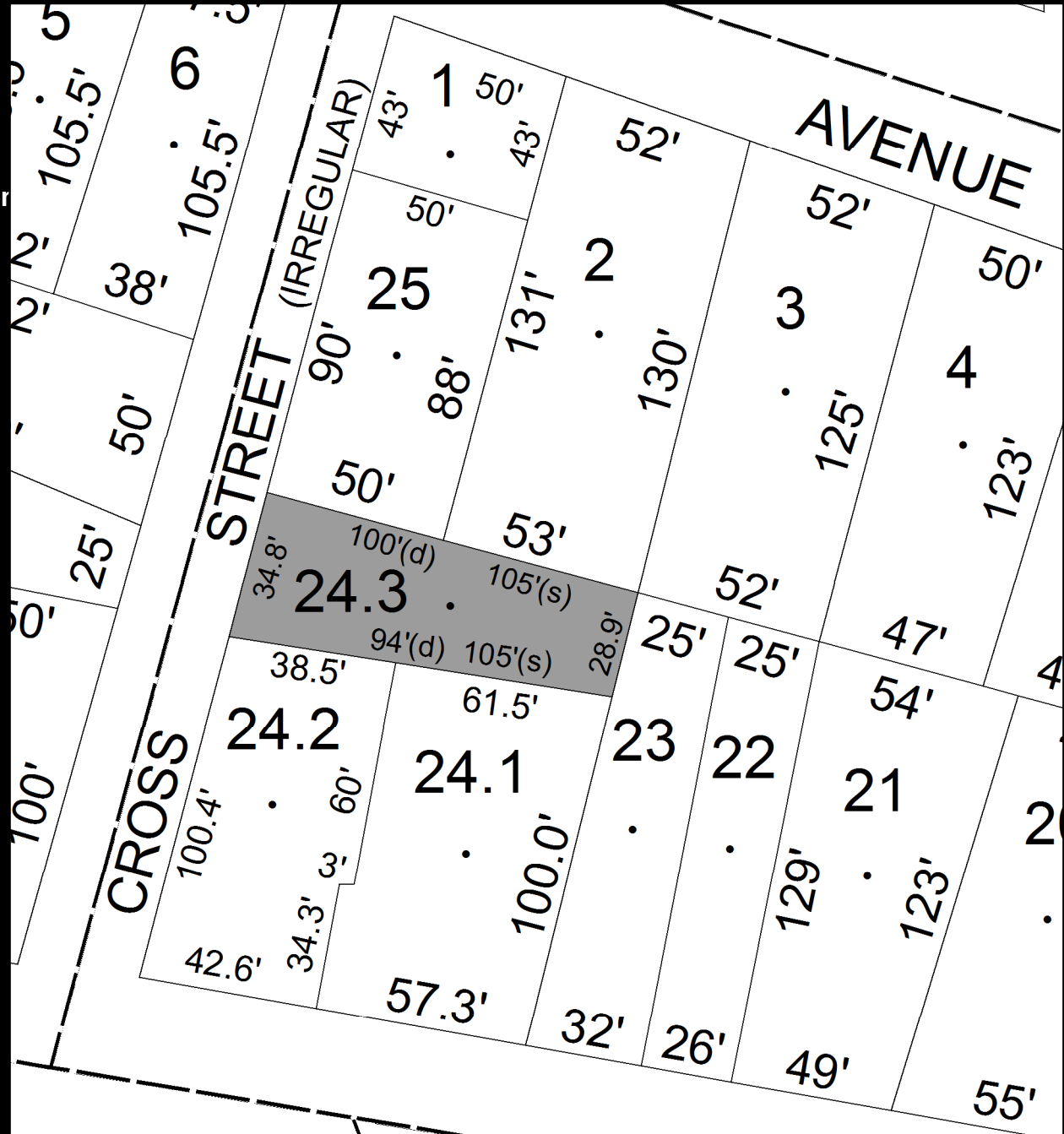
Amount: \$8,349.24

Acres: 0.08

Front: 0

Depth: 0

No Image Available



Parcel # 128

Current Owner: GREENIDGE JAMES GREENIDGE DESEREA
Assessed to: GREENIDGE JAMES GREENIDGE DESEREA

TOWN OF: SAUGERTIES

SBL: 7.4-1-3

Property Class: 314

Rural Vacant Lots of 10 Acres or Less

Location: MANORVILLE RD

Oldest Year of Tax: 2011 G

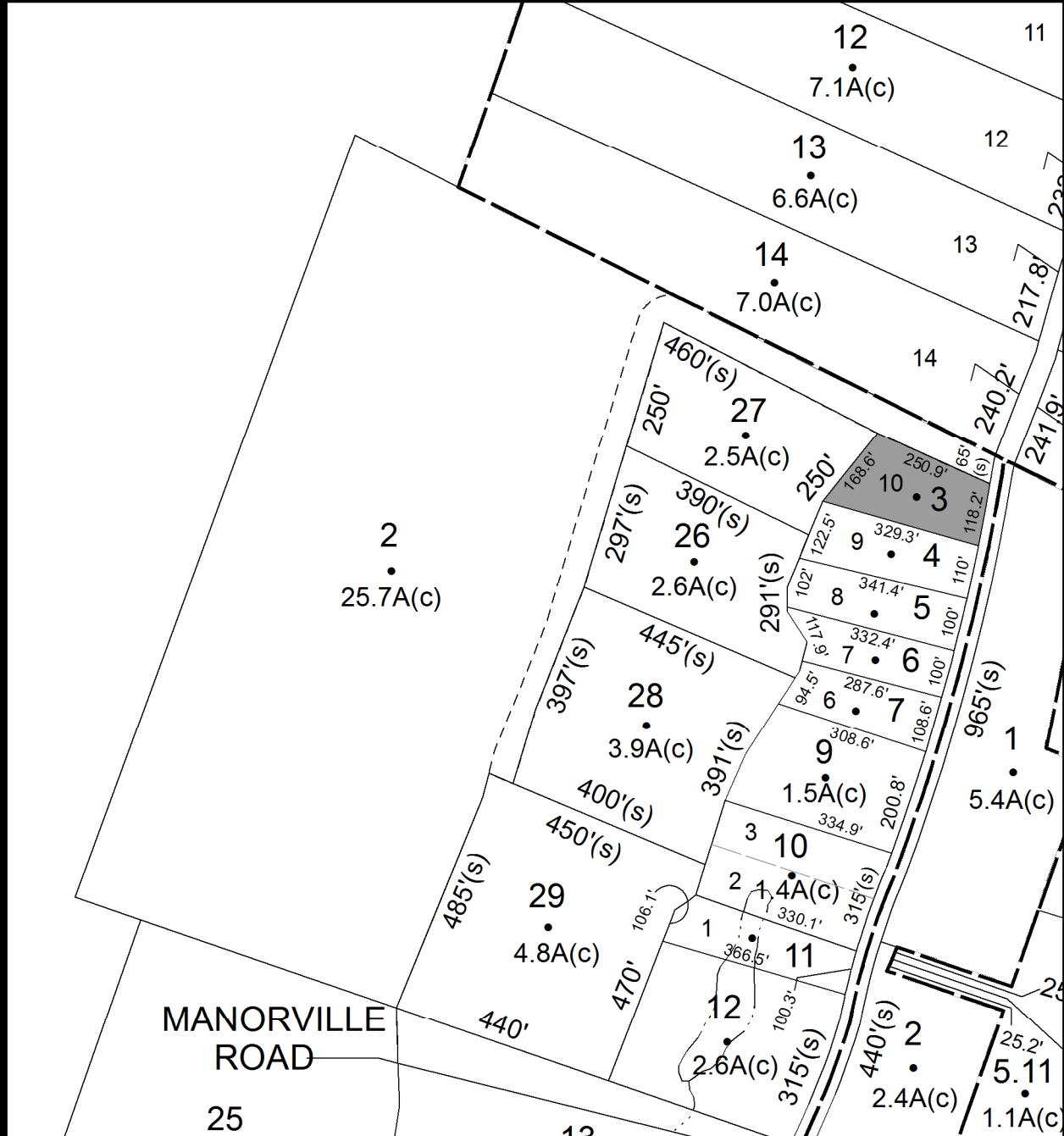
Amount: \$5,970.64

Acres: 0.95

Front: 0

Depth: 0

No Image Available



Parcel # 129

Current Owner: COUNTY OF ULSTER
Assessed to: GREENIDGE DOREEN

TOWN OF: SAUGERTIES

SBL: 7.4-1-4

Property Class: 314

Rural Vacant Lots of 10 Acres or Less

Location: MANORVILLE RD

Oldest Year of Tax: 2010 G

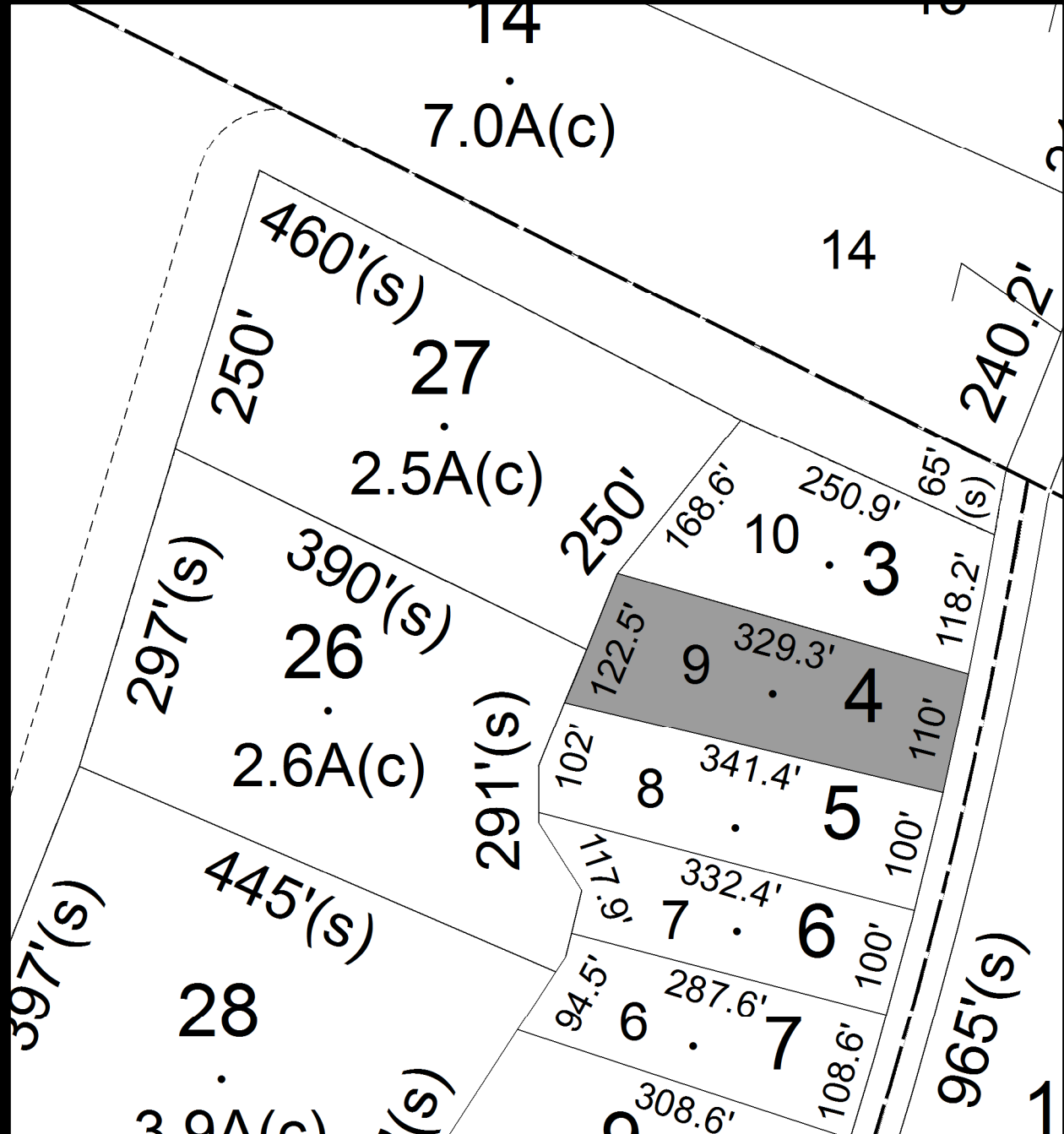
Amount: \$6,840.75

Acres: 0.89

Front: 0

Depth: 0

No Image Available



Parcel # 130

Current Owner: COUNTY OF ULSTER
Assessed to: GREENIDGE DOREEN

TOWN OF: SAUGERTIES

SBL: 7.4-1-5

Property Class: 314

Rural Vacant Lots of 10 Acres or Less

Location: MANORVILLE RD

Oldest Year of Tax: 2010 G

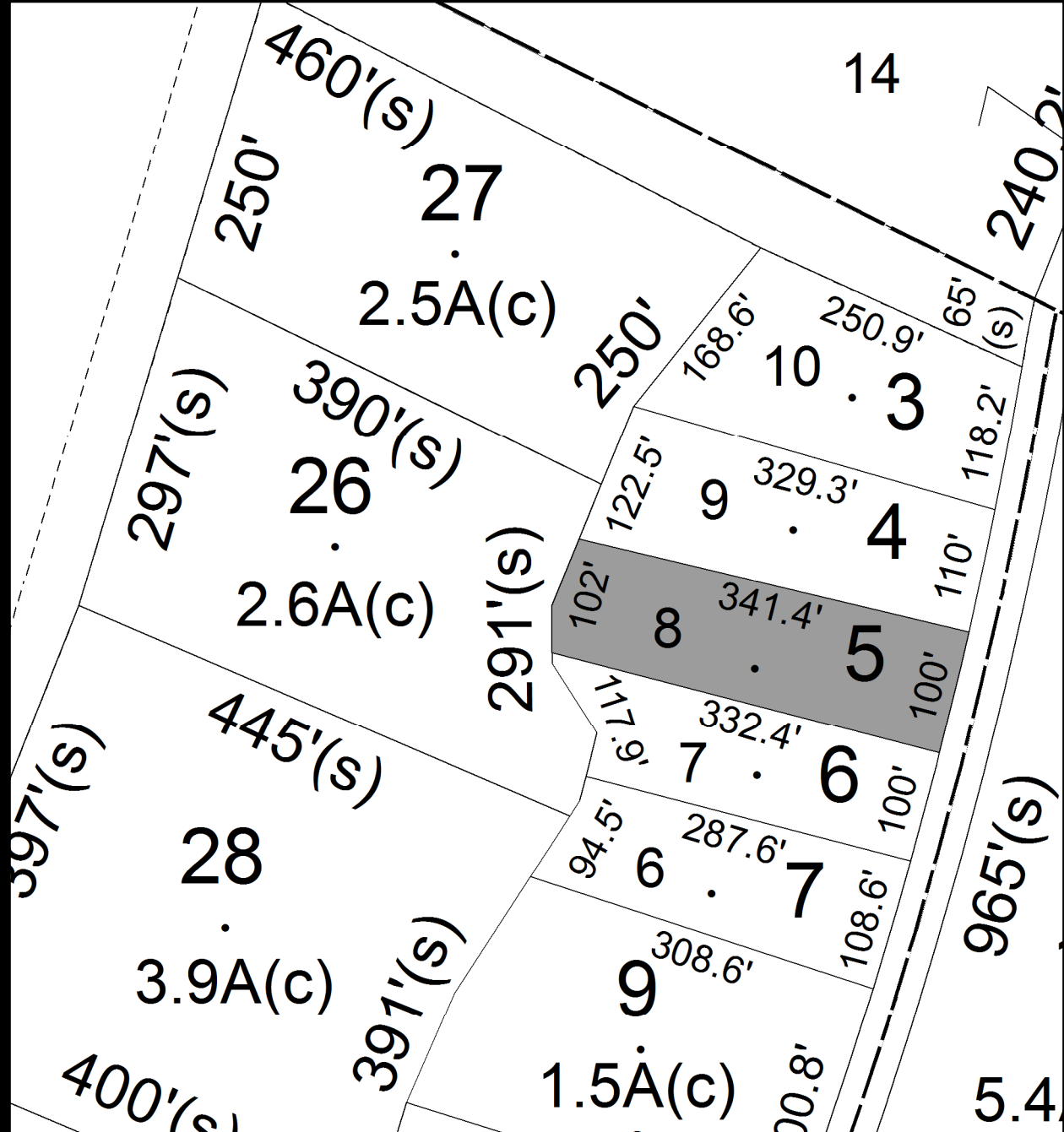
Amount: \$6,508.73

Acres: 0.78

Front: 0

Depth: 0

**No Image
Available**



Parcel # 131

Current Owner: COUNTY OF ULSTER
Assessed to: GREENIDGE DOREEN

TOWN OF: SAUGERTIES

SBL: 7.4-1-6

Property Class: 314

Rural Vacant Lots of 10 Acres or Less

Location: MANORVILLE RD

Oldest Year of Tax: 2010 G

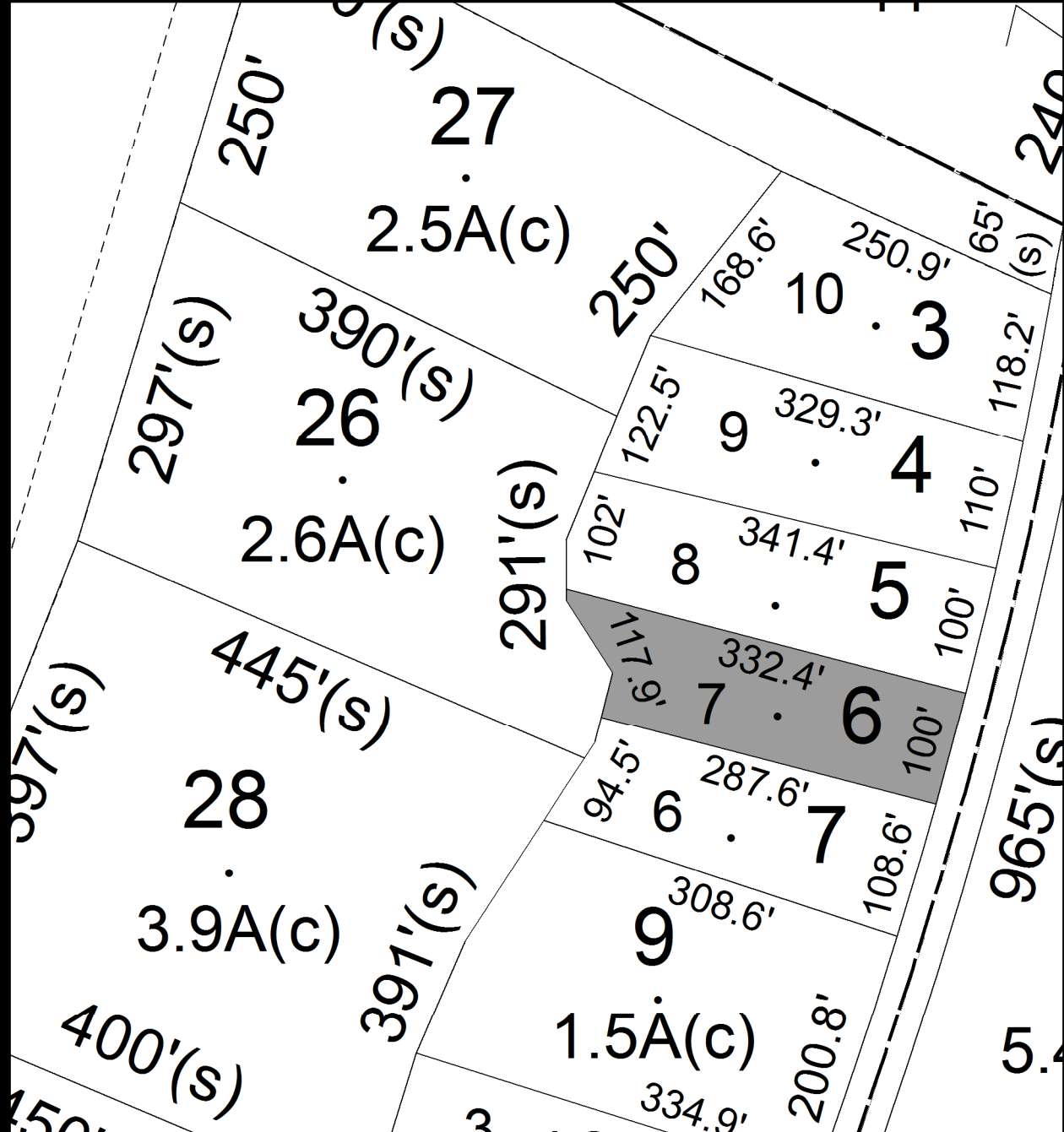
Amount: \$6,508.73

Acres: 0.78

Front: 0

Depth: 0

**No Image
Available**



Parcel # 132

Current Owner: COUNTY OF ULSTER
Assessed to: GREENIDGE DOREEN

TOWN OF: SAUGERTIES

SBL: 7.4-1-7

Property Class: 314

Rural Vacant Lots of 10 Acres or Less

Location: MANORVILLE RD

Oldest Year of Tax: 2010 G

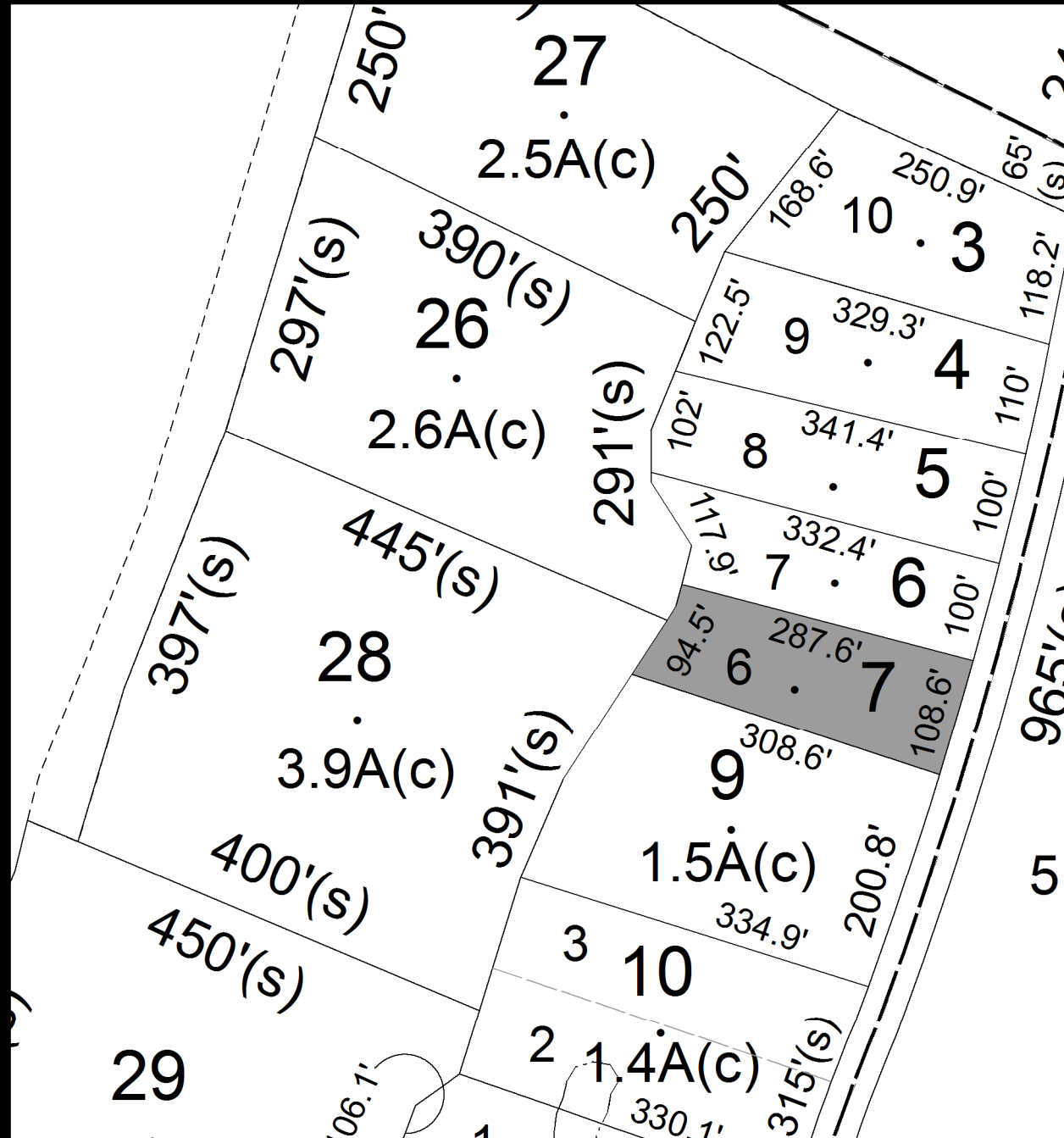
Amount: \$6,321.44

Acres: 0.70

Front: 0

Depth: 0

No Image Available



Parcel # 133

TOWN OF: SAUGERTIES

SBL: 8.2-4-9

Property Class: 314

Rural Vacant Lots of 10 Acres or Less

Location: DAVE ELLIOTT RD OFF

Oldest Year of Tax: 2010 G

Amount: \$7,393.36

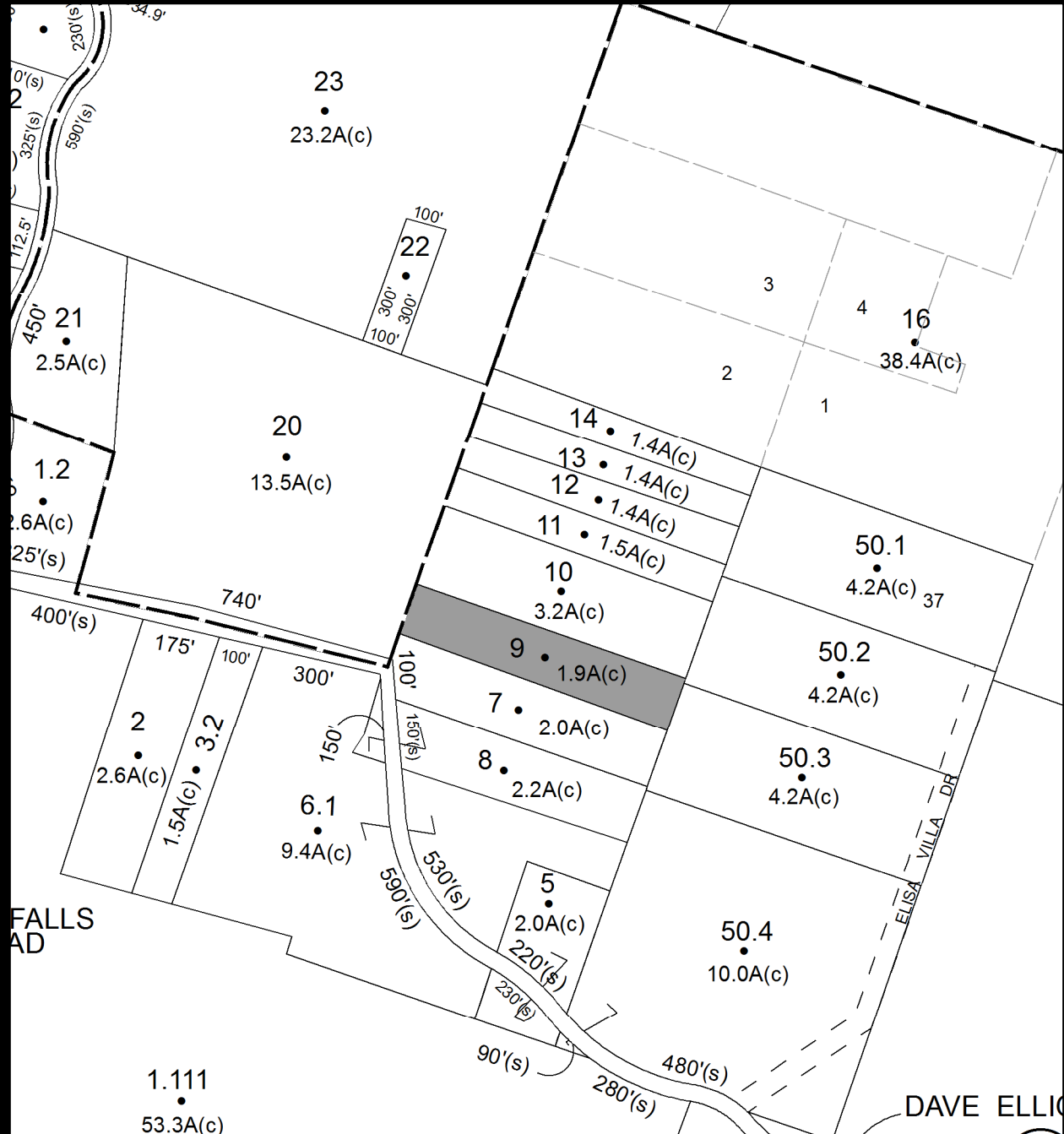
Acres: 1.90

Front: 0

Depth: 0

Current Owner: COUNTY OF ULSTER

Assessed to: DAVIS LISELOTTE



No Image Available

Parcel # 136

Current Owner: COUNTY OF ULSTER
Assessed to: WEINMART LLC

TOWN OF: SAUGERTIES

SBL: 8.2-6-39

Property Class: 312

Residential Land Including a Small Improvement

Location: 46 FAWN RD

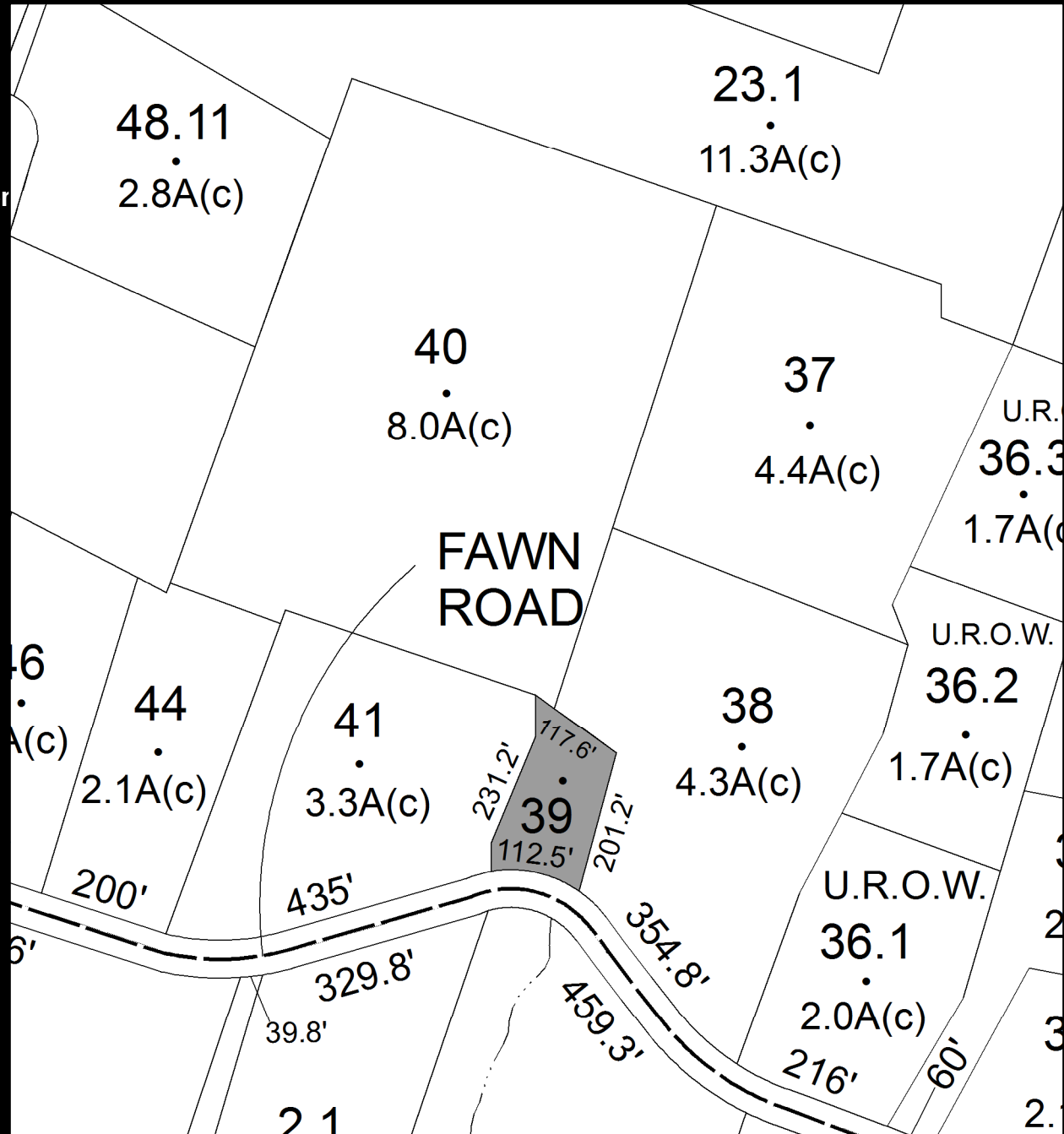
Oldest Year of Tax: 2010 G

Amount: \$13,705.04

Acres: 0.52

Front: 0

Depth: 0



Parcel # 142

Current Owner: PANKAJ ROY
Assessed to: ROY PANKAJ

TOWN OF: SAUGERTIES

SBL: 9.3-1-15

Property Class: 322

Residential Vacant Land Over 10 Acres

Location: OFF OLD KINGS HWY

Oldest Year of Tax: 2008 G

Amount: \$10,019.02

Acres: 10.60

Front: 0

Depth: 0

No Image
Available



Parcel # 148

TOWN OF: SAUGERTIES

SBL: 17.3-7-12

Property Class: 210
One Family Year

Location: 1130 RT 212

Oldest Year of Tax: 2008 G

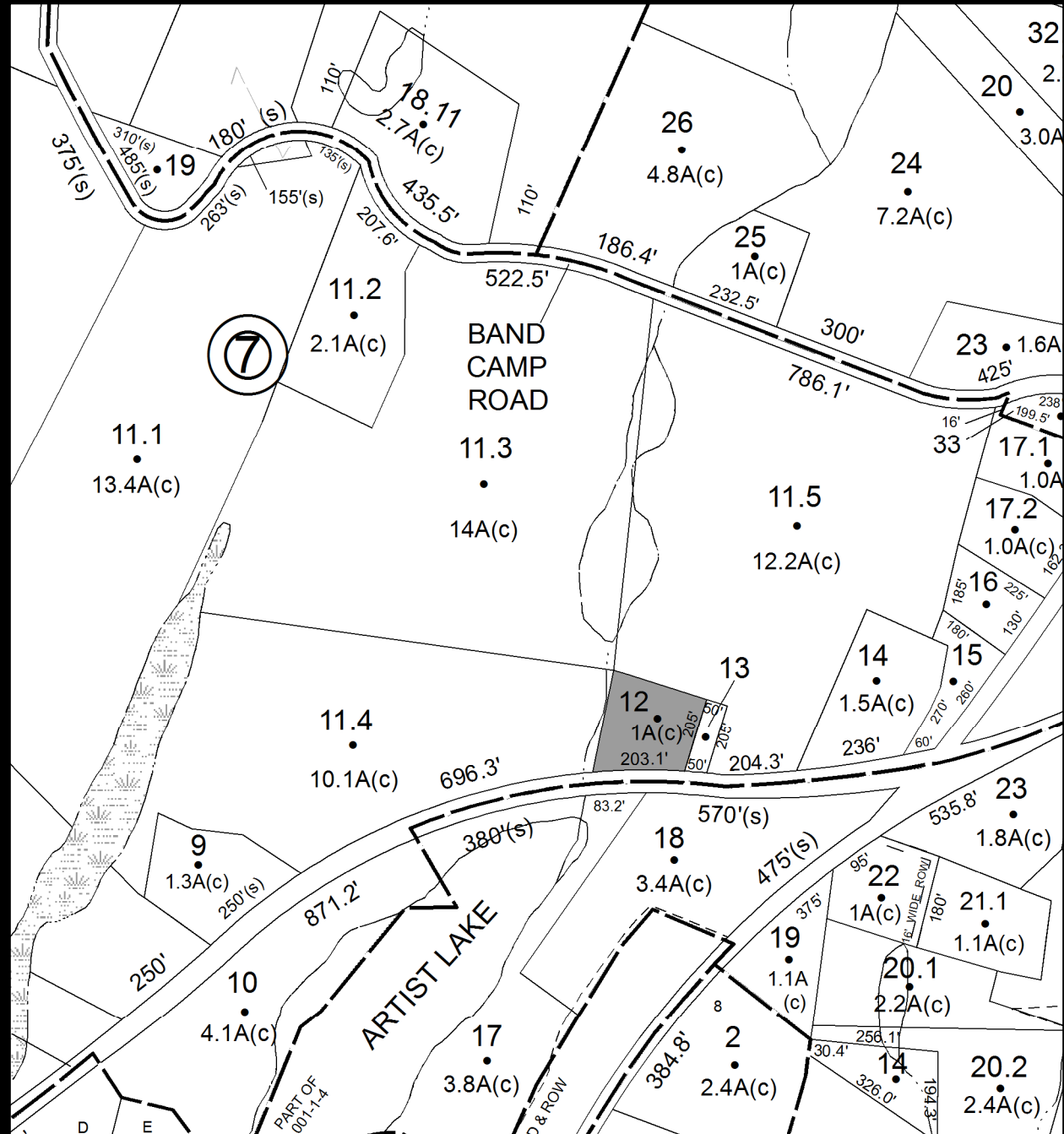
Amount: \$17,528.40

Acres: 1.00

Front: 0

Depth: 0

Current Owner: BAUER THOMAS S
Assessed to: BAUER THOMAS S



Parcel # 150

TOWN OF: SAUGERTIES

SBL: 17.5-1-12

Property Class: 210
One Family Year

Location: 14 JOHN YAEGER RD

Oldest Year of Tax: 2011 G

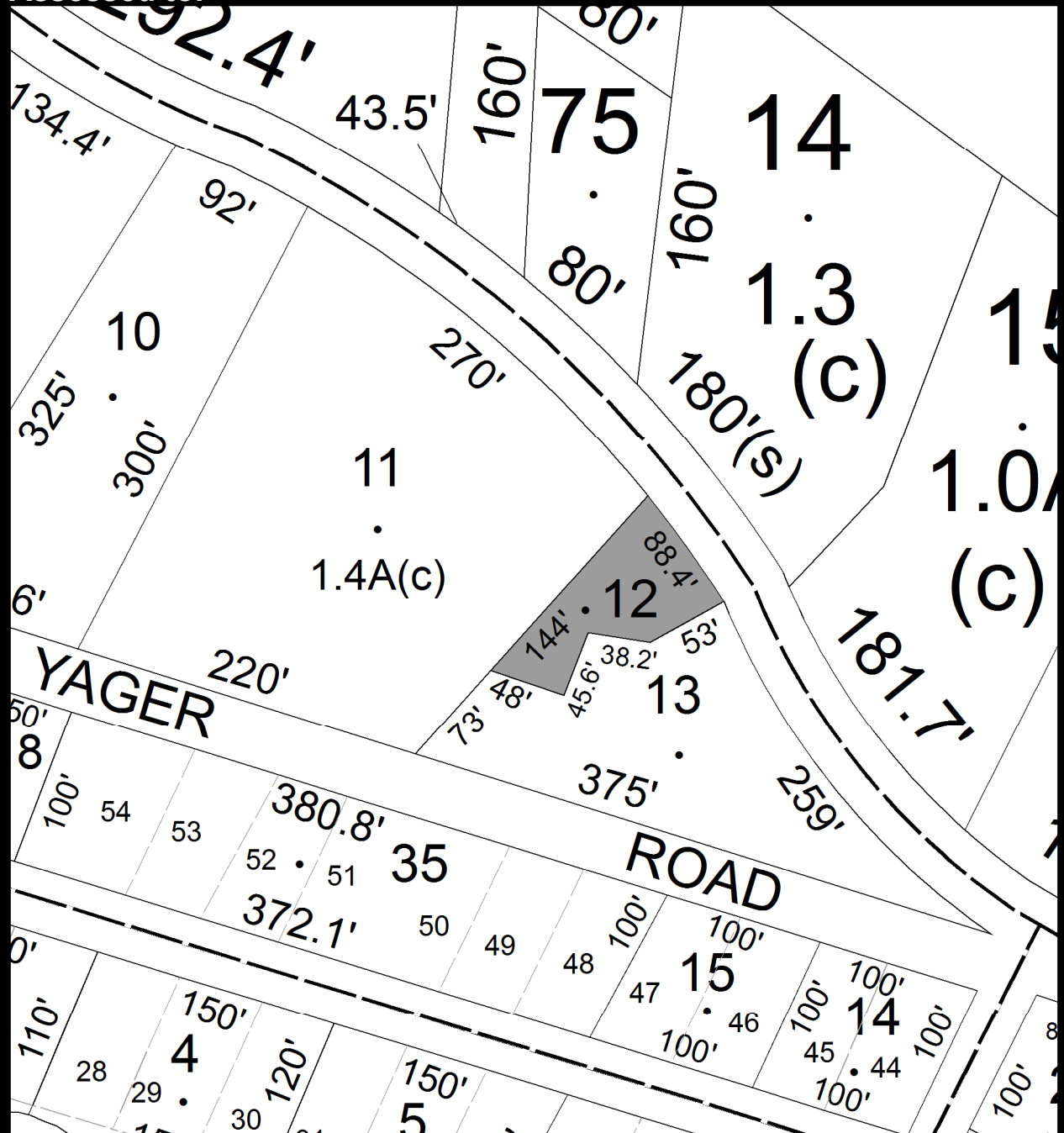
Amount: \$14,027.08

Acres: 0.16

Front: 0

Depth: 0

Current Owner: SULLO MICHAEL JR ZARCONE MICHELE SULLO FRANK JR SU
Assessed to: SULLO MICHAEL SULLO ANNA



Parcel # 151

Current Owner: DESIDERIO FRANK J
Assessed to: DESIDERIO FRANK J

TOWN OF: SAUGERTIES

SBL: 17.5-2-36

Property Class: 314

Rural Vacant Lots of 10 Acres or Less

Location: PINE GROVE AVE

Oldest Year of Tax: 2009 G

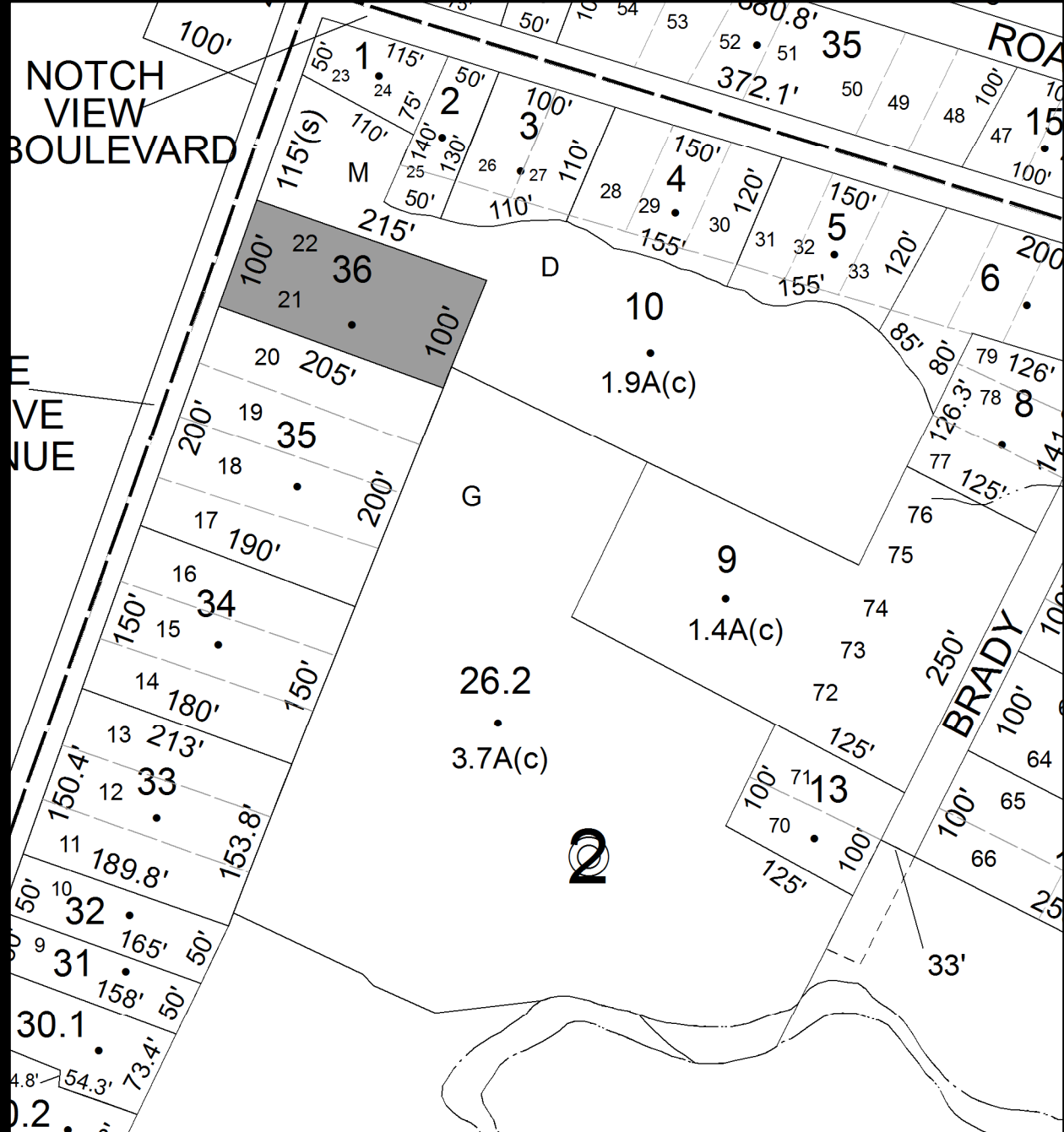
Amount: \$2,083.45

Acres: 0.48

Front: 100

Depth: 205

No Image
Available



Parcel # 152

TOWN OF: SAUGERTIES

SBL: 17.5-3-18

Property Class: 314

Rural Vacant Lots of 10 Acres or Less

Location: HIDEAWAY LN

Oldest Year of Tax: 2011 G

Amount: \$884.87

Acres: 0.23

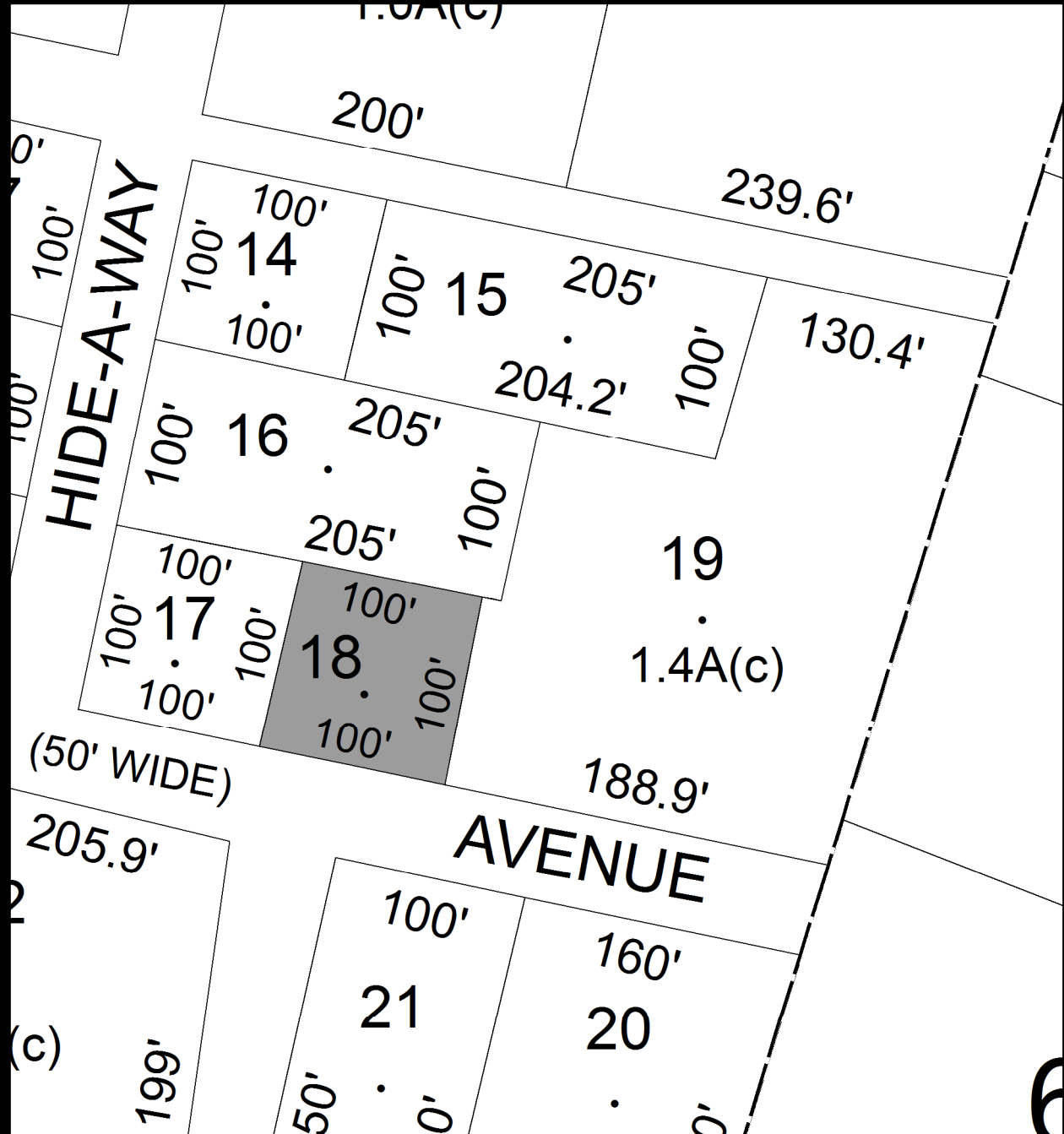
Front: 0

Depth: 0

No Image Available

Current Owner: LEVY COLETTE M

Assessed to: LEVY COLETTE M



Parcel # 156

Current Owner: FERRARO JENNIFER
Assessed to: FERRARO JENNIFER

TOWN OF: SAUGERTIES

SBL: 17.48-1-7

Property Class: 314

Rural Vacant Lots of 10 Acres or Less

Location: MARYS AVE & BLUE MT RD

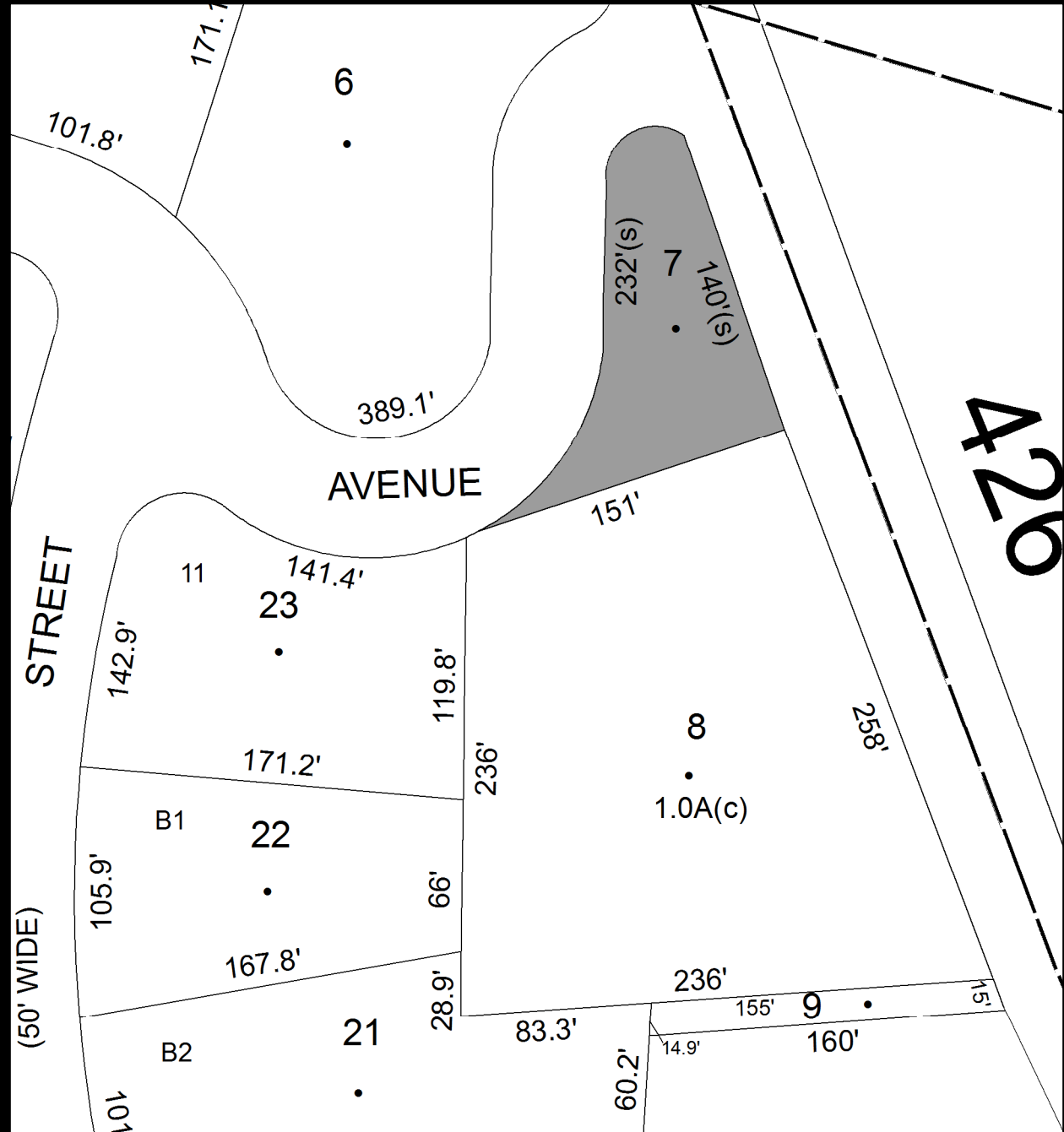
Oldest Year of Tax: 2011 G

Amount: \$896.78

Acres: 0.24

Front: 0

Depth: 0



No Image Available

Parcel # 157

TOWN OF: SAUGERTIES

SBL: 18.6-1-18

Property Class: 210
One Family Year

Location: 1177 MAIN ST MALDEN

Oldest Year of Tax: 2010 G

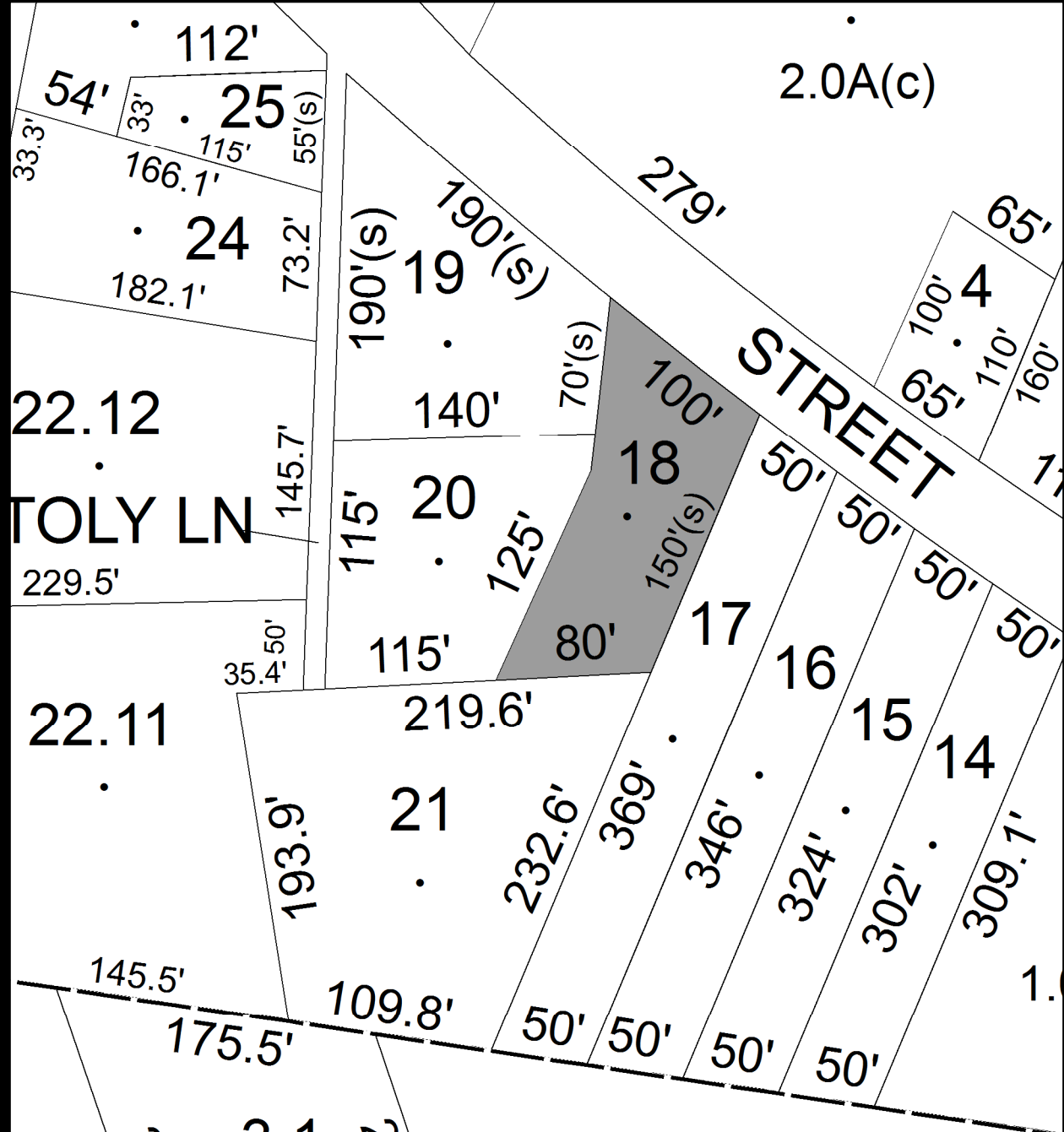
Amount: \$27,631.55

Acres: 0.36

Front: 0

Depth: 0

Current Owner: SANDERS RONALD
Assessed to: SANDERS RONALD



Parcel # 158

TOWN OF: SAUGERTIES

SBL: 27.2-6-24

Property Class: 314

Rural Vacant Lots of 10 Acres or Less

Location: RT 212 & GTP

Oldest Year of Tax: 2010 G

Amount: \$8,587.02

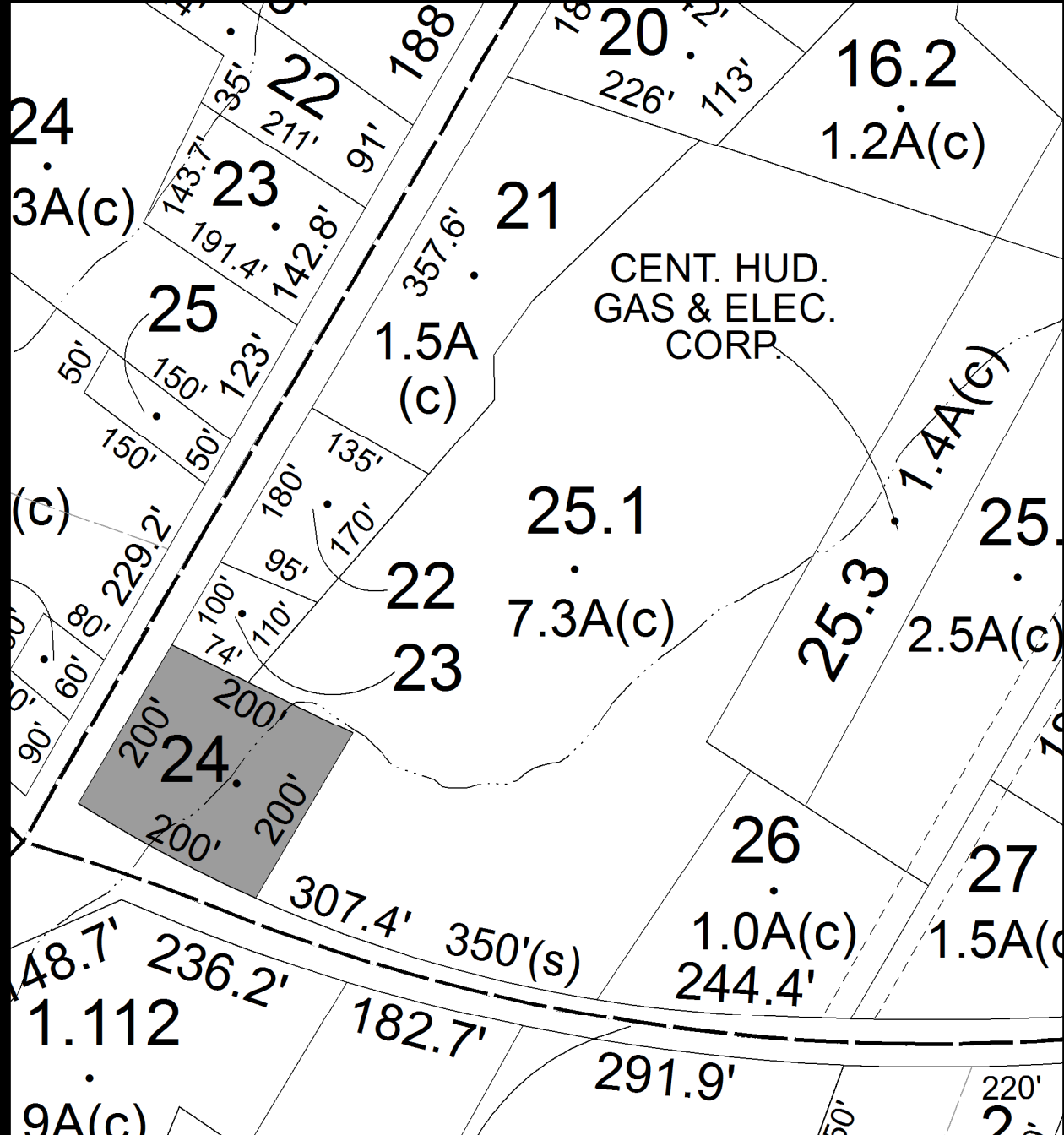
Acres: 1.00

Front: 0

Depth: 0

Current Owner: COUNTY OF ULSTER

Assessed to: NIELSEN DOUGLAS



No Image Available

Parcel # 166

TOWN OF: SAUGERTIES

SBL: 28.4-8-23.1

Property Class: 220
Two Family Year

Location: 2643 RT 9W

Oldest Year of Tax: 2008 G

Amount: \$35,900.32

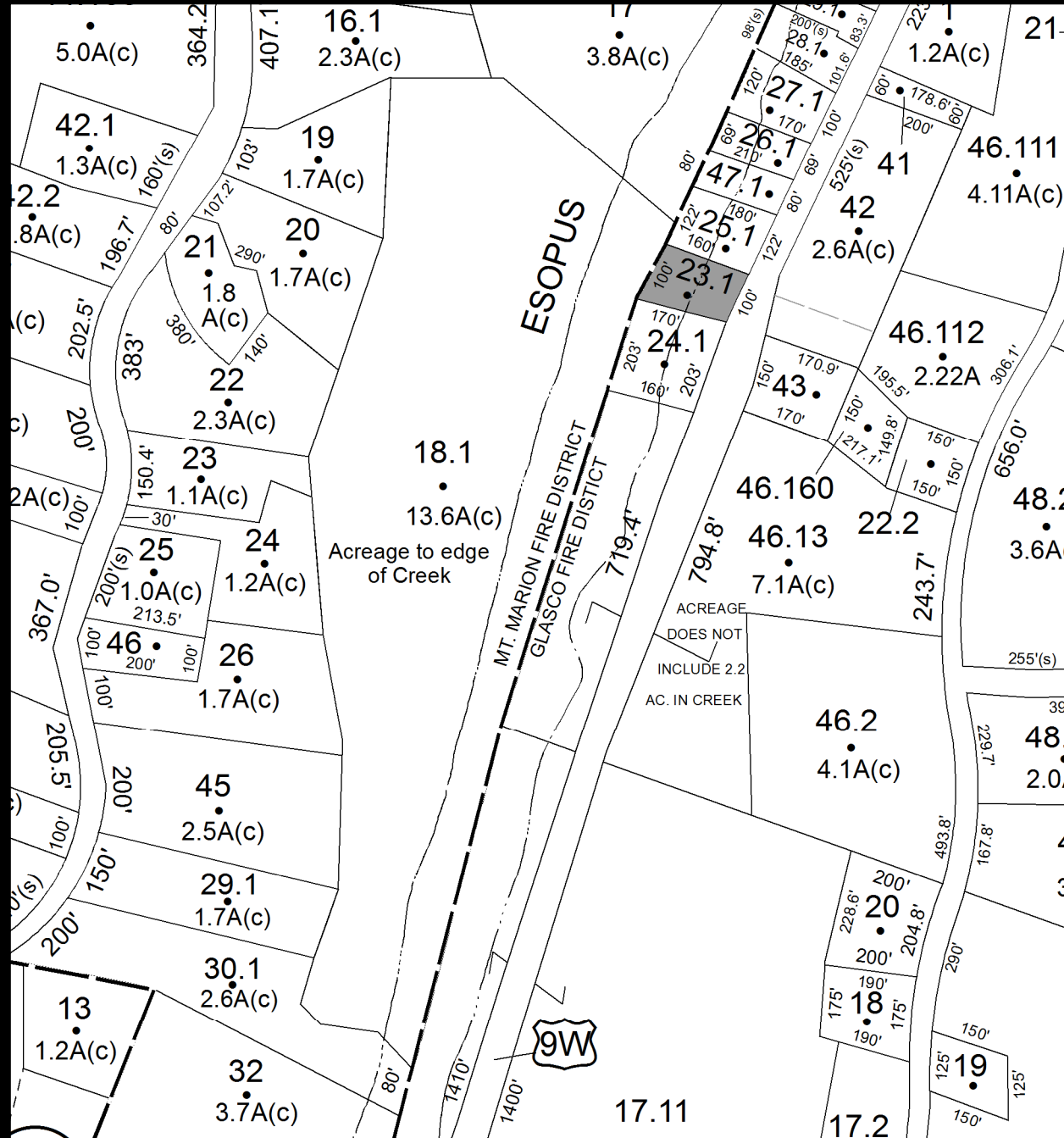
Acres: 0.25

Front: 0

Depth: 0

Current Owner: COUNTY OF ULSTER

Assessed to: DIGESU GAETANO DIGESU MARIO



Parcel # 167

Current Owner: CARUSO CONRAD S CARUSO JOSEPHINE
Assessed to: CARUSO CONRAD S CARUSO JOSEPHINE

TOWN OF: SAUGERTIES

SBL: 28.4-9-14

Property Class: 314

Rural Vacant Lots of 10 Acres or Less

Location: GLASCO TPKE

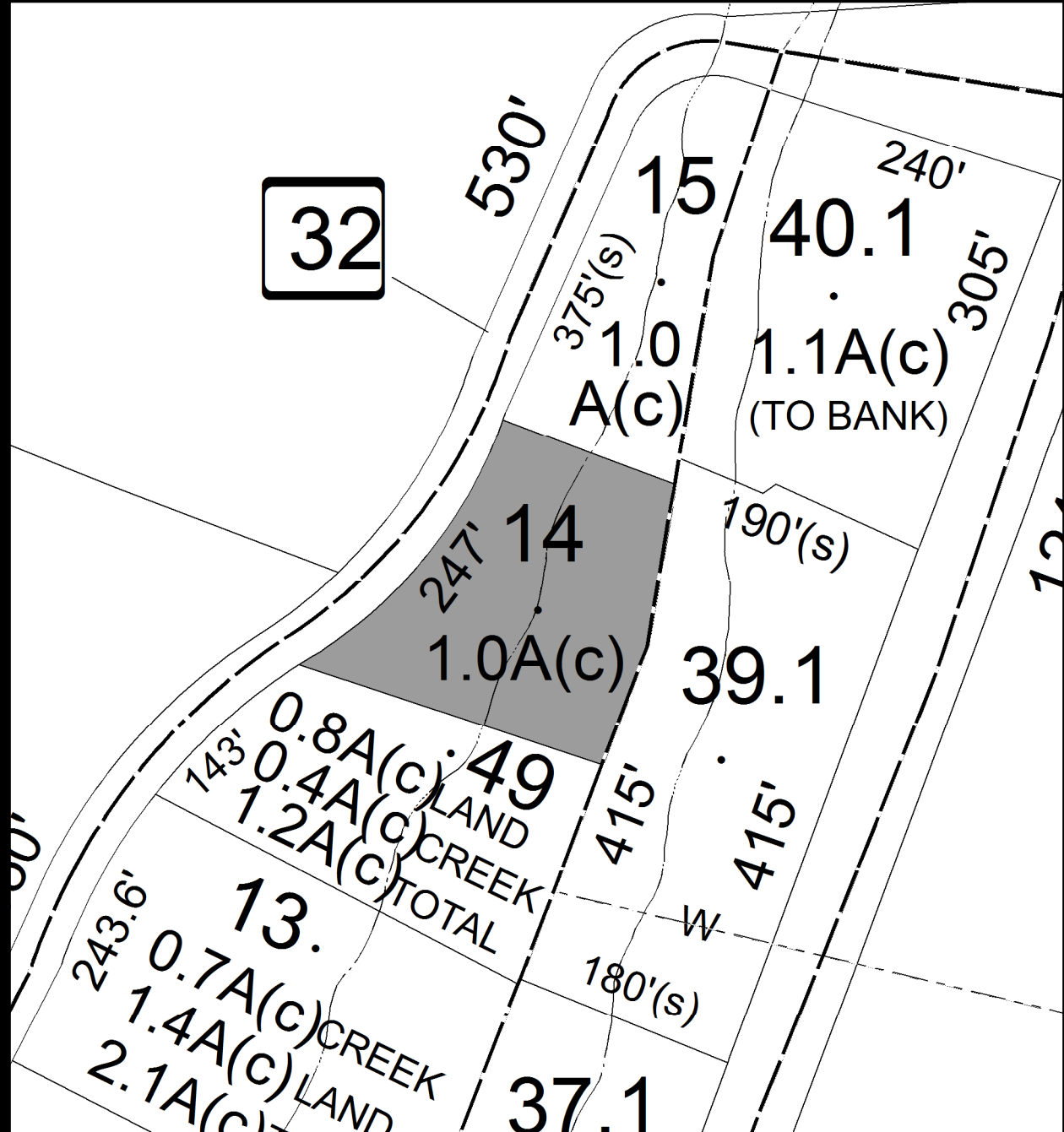
Oldest Year of Tax: 2011 G

Amount: \$3,177.00

Acres: 1.00

Front: 0

Depth: 0



No Image Available

Parcel # 168

TOWN OF: SAUGERTIES

SBL: 28.16-3-12

Property Class: 210
One Family Year

Location: 2883 RT 9W

Oldest Year of Tax: 2009 G

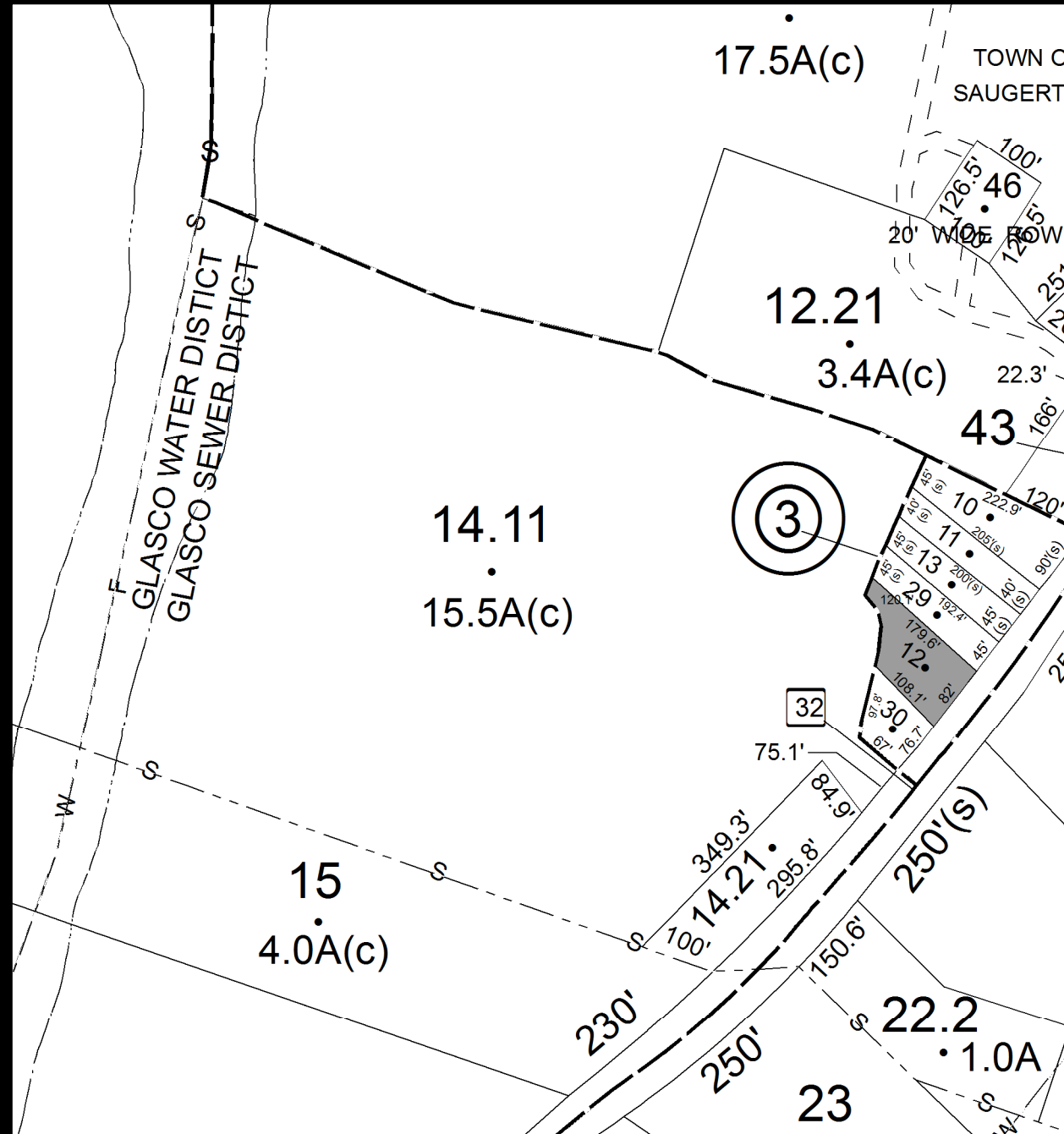
Amount: \$17,347.97

Acres: 0.24

Front: 0

Depth: 0

Current Owner: MICHELINI CAROLANN
Assessed to: MICHELINI CAROLANN



Parcel # 169

TOWN OF: SAUGERTIES

SBL: 29.9-6-5

Property Class: 314

Rural Vacant Lots of 10 Acres or Less

Location: 30 BELKNAP LN

Oldest Year of Tax: 2010 G

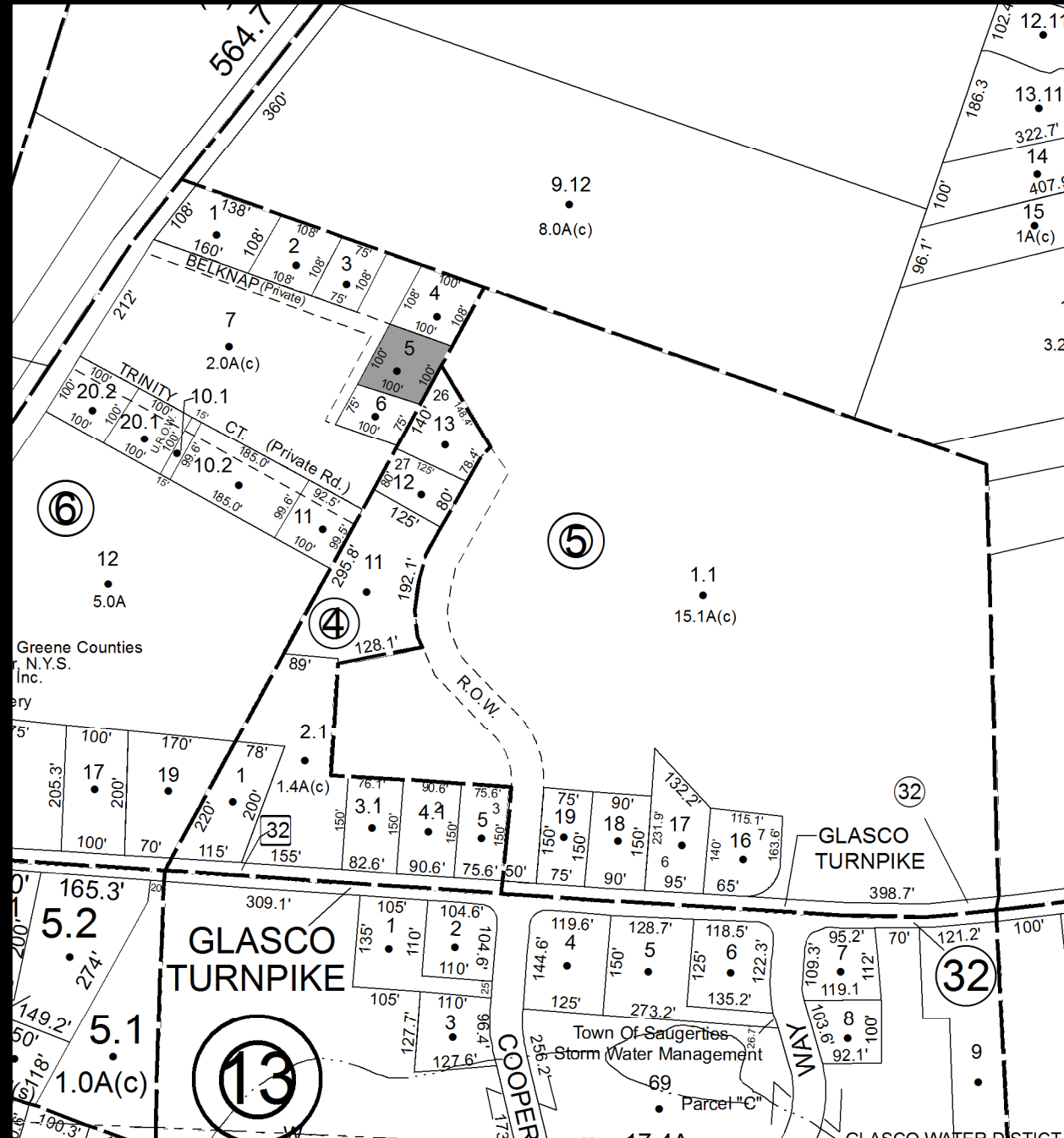
Amount: \$7,867.30

Acres: 0.23

Front: 0

Depth: 0

Current Owner: COUNTY OF ULSTER
Assessed to: RAITEN JEAN YETTA



No Image Available

Parcel # 170

Current Owner: BLUE HILLS CENTER INC.
Assessed to: BLUE HILLS CENTER INC.

TOWN OF: SAUGERTIES

SBL: 29.21-11-10

Property Class: 311
Residential Vacant Land

Location: OFF DEWITT & EDITH

Oldest Year of Tax: 2009 G

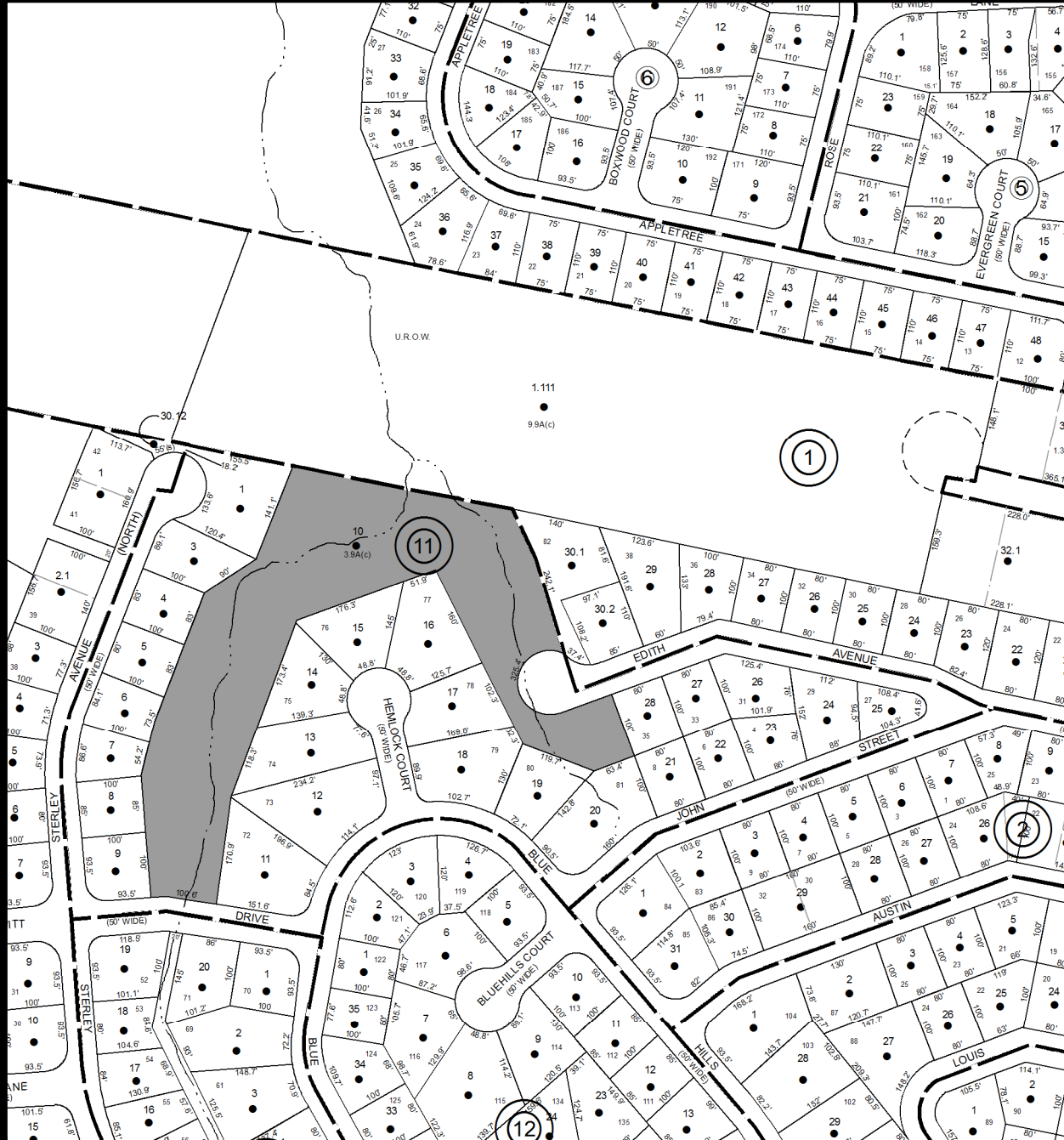
Amount: \$19,659.84

Acres: 3.90

Front: 0

Depth: 0

No Image
Available



Parcel # 173

TOWN OF: SHANDAKEN

SBL: 4.46-2-24.2

Property Class: 260
Seasonal Residences

Location: 276 MAIN ST

Oldest Year of Tax: 2010 G

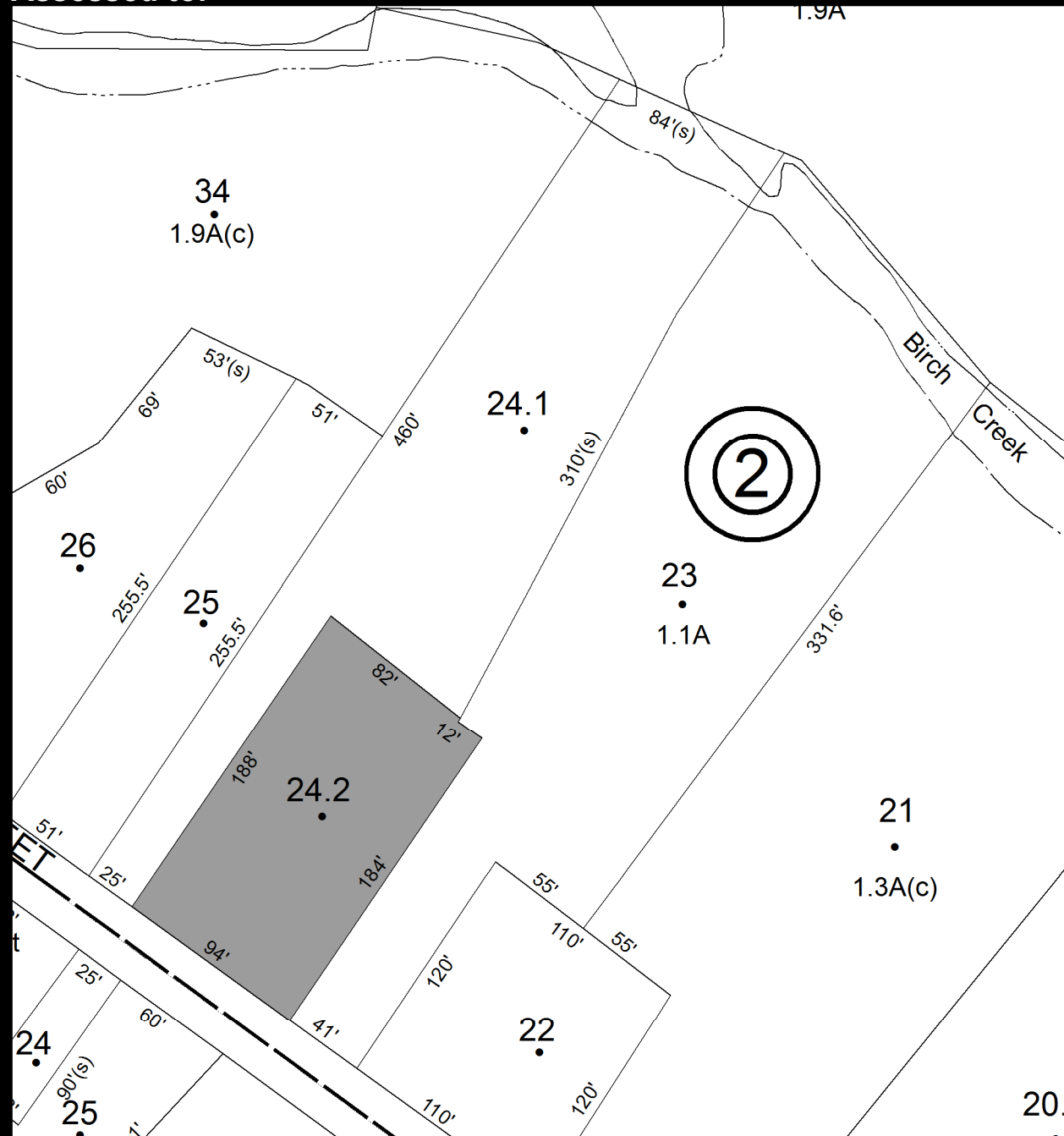
Amount: \$15,811.52

Acres: 0.40

Front: 0

Depth: 0

Current Owner: COUNTY OF ULSTER
Assessed to: SHABMAN NEIL



Parcel # 176

Current Owner: OLMSTEAD JOHN P
Assessed to: OLMSTEAD JOHN P

TOWN OF: SHANDAKEN

SBL: 5.13-3-30

Property Class: 311
Residential Vacant Land

Location: HIGH ST

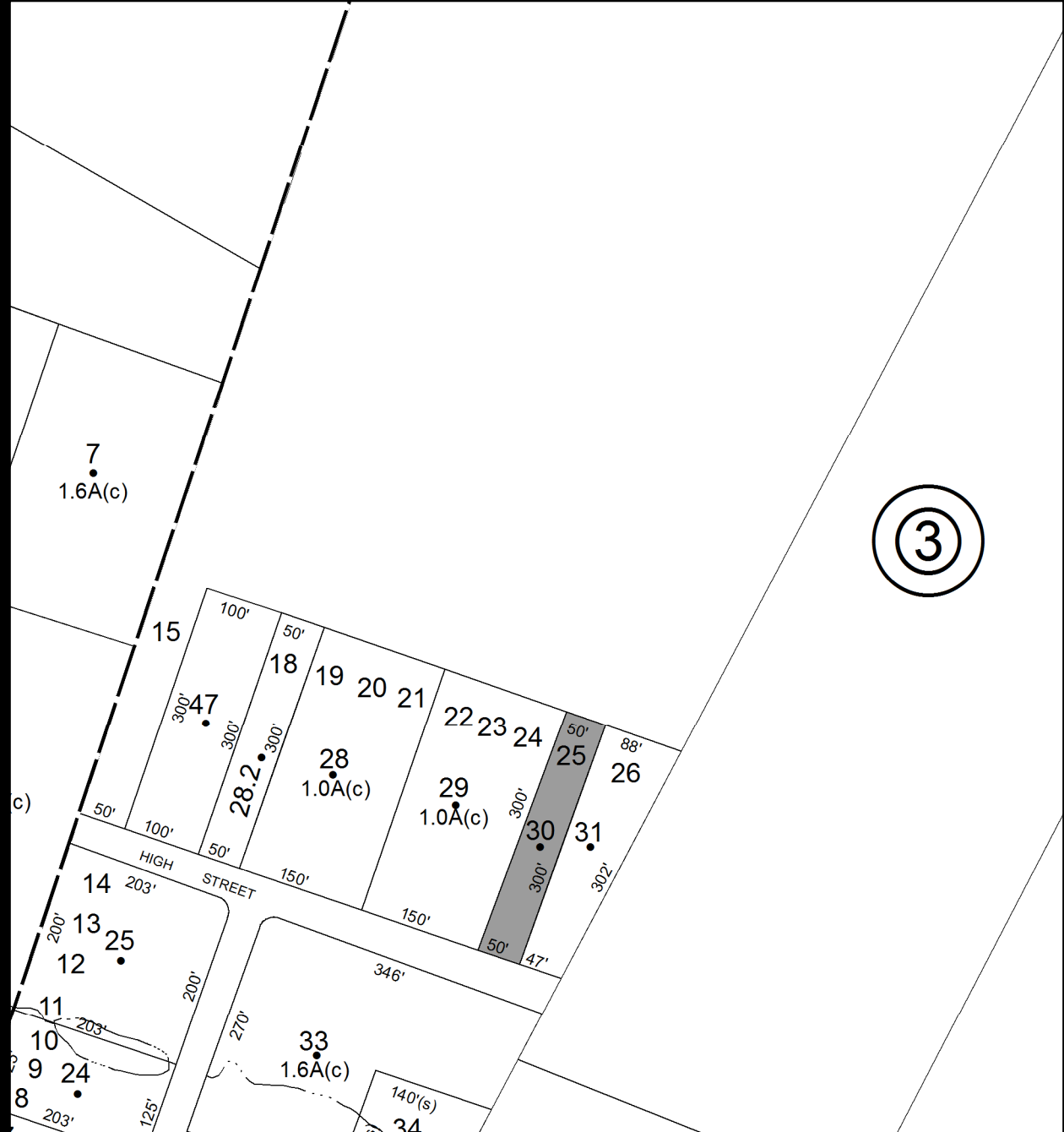
Oldest Year of Tax: 2011 G

Amount: \$1,446.81

Acres: 0.34

Front: 0

Depth: 0



No Image
Available

Parcel # 180

TOWN OF: SHANDAKEN

SBL: 14.13-3-49

Property Class: 270

Mobile Home

Location: 27 STATION RD

Oldest Year of Tax: 2011 G

Amount: \$3,394.15

Acres: 0.28

Front: 0

Depth: 0

Current Owner: LOJKO HERONIMA
Assessed to: LOJKO HERONIMA



Parcel # 181

Current Owner: COUNTY OF ULSTER
Assessed to: NICHOLS OKSANA

TOWN OF: SHANDAKEN

SBL: 25.11-1-36

Property Class: 315
Underwater Vacant Land

Location: ROUTE 212

Oldest Year of Tax: 2010 G

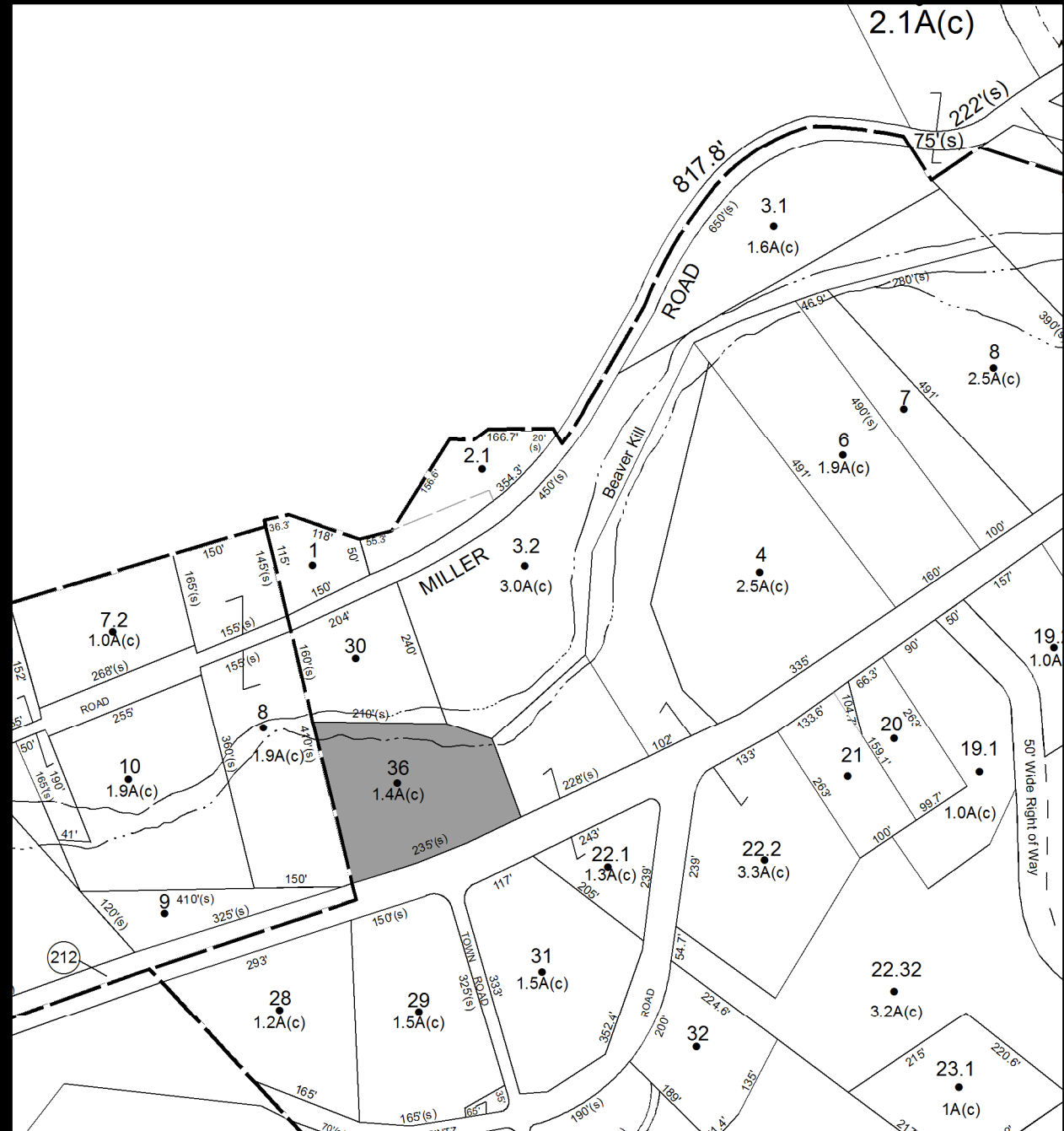
Amount: \$2,857.20

Acres: 1.40

Front: 0

Depth: 0

No Image
Available



Parcel # 185

TOWN OF: SHAWANGUNK

SBL: 98.3-3-17

Property Class: 210

One Family Year

Location: 103 SAWYER LN

Oldest Year of Tax: 2011 G

Amount: \$24,773.57

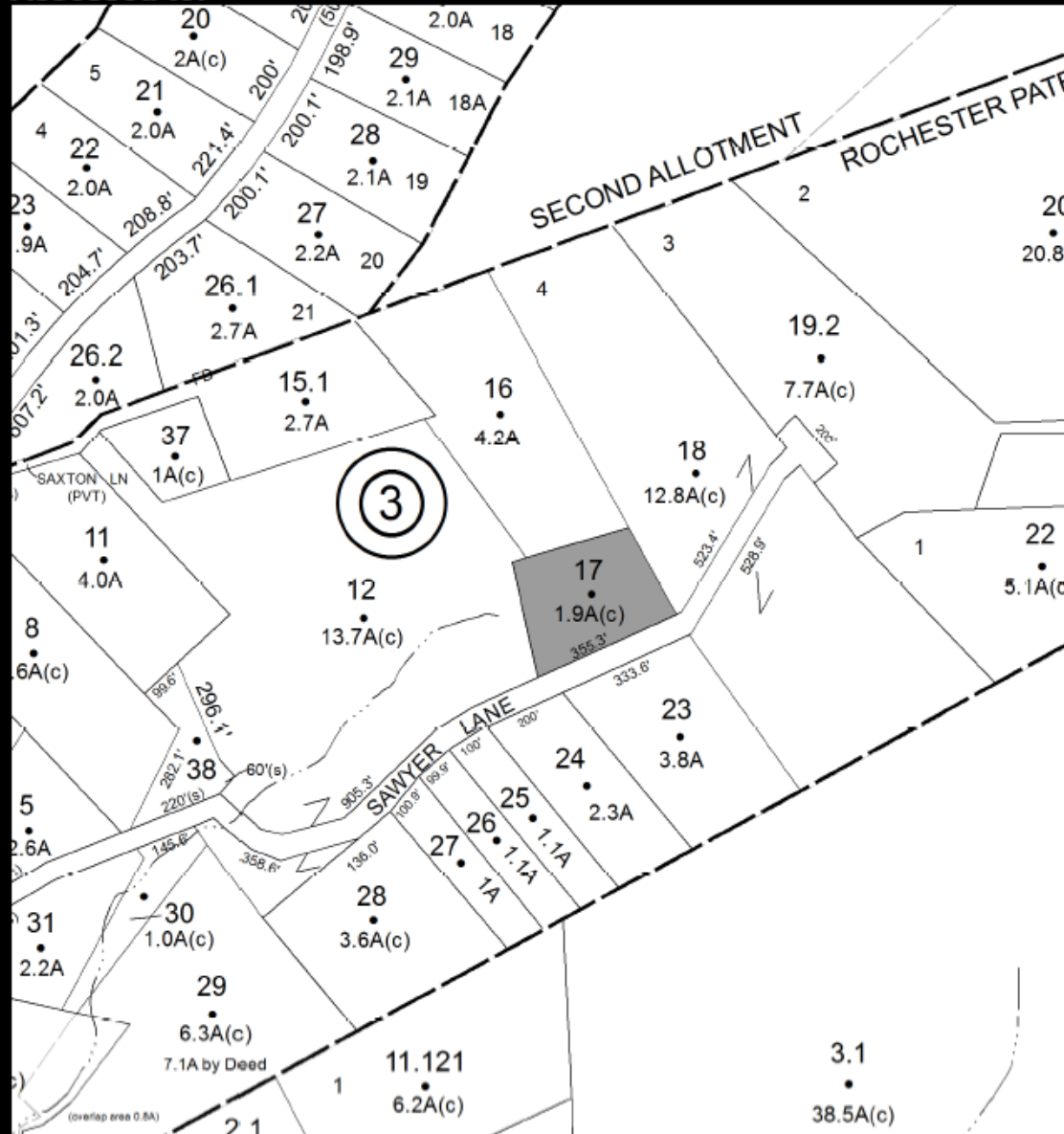
Acres: 1.90

Front: 355.3

Depth: 0

Current Owner: BROWSELL DOUGLAS

Assessed to: BROWSELL DOUGLAS



Parcel # 194

TOWN OF: ULSTER

SBL: 39.6-3-11

Property Class: 311
Residential Vacant Land

Location: OFF SOUTH RD

Oldest Year of Tax: 2008 G

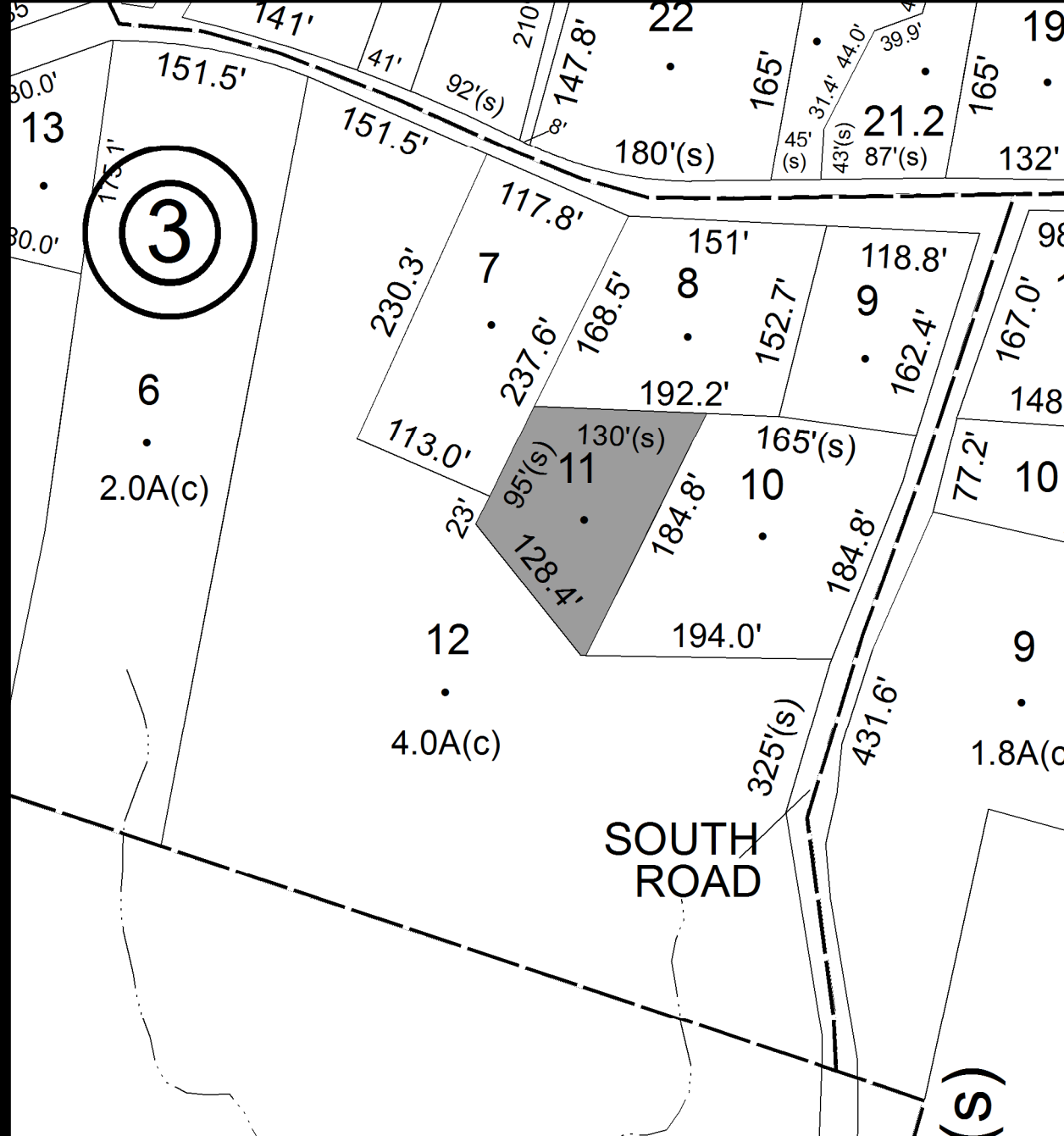
Amount: \$4,680.24

Acres: 0.43

Front: 0

Depth: 0

Current Owner: COUNTY OF ULSTER
Assessed to: SHALER ANDREW AND OTHERS



No Image Available

Parcel # 196

TOWN OF: ULSTER

SBL: 39.11-6-1

Property Class: 210
One Family Year

Location: 114 EASTERN PKWY EXT

Oldest Year of Tax: 2011 G

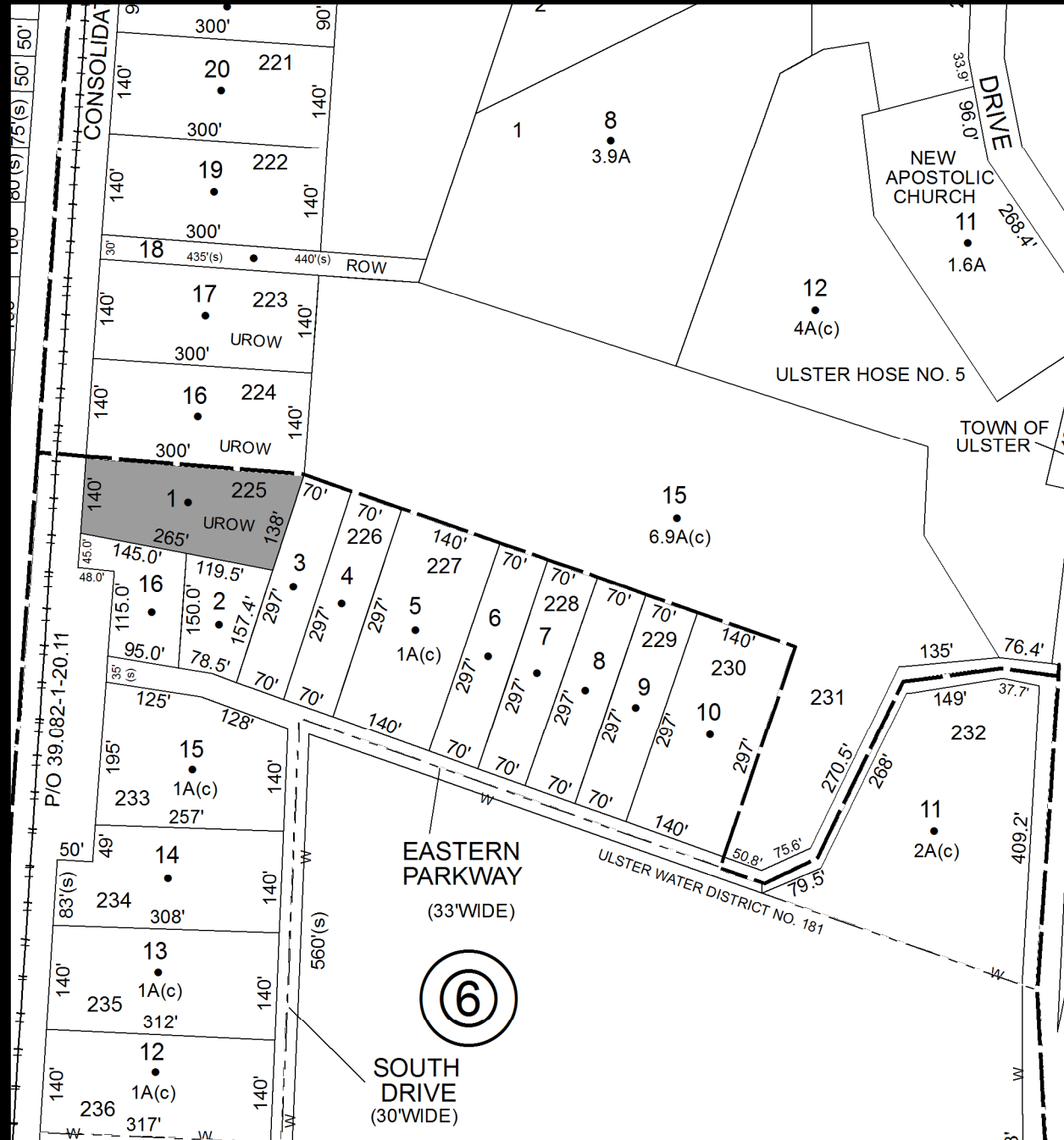
Amount: \$10,353.11

Acres: 0.00

Front: 105

Depth: 265

Current Owner: SMITH SCOTT S COOPER ANGELA MARIE
Assessed to: SMITH SCOTT S COOPER ANGELA MARIE



Parcel # 199

TOWN OF: ULSTER

SBL: 39.12-3-23

Property Class: 311
Residential Vacant Land

Location: OFF POTTER HILL RD

Oldest Year of Tax: 2008 G

Amount: \$1,406.02

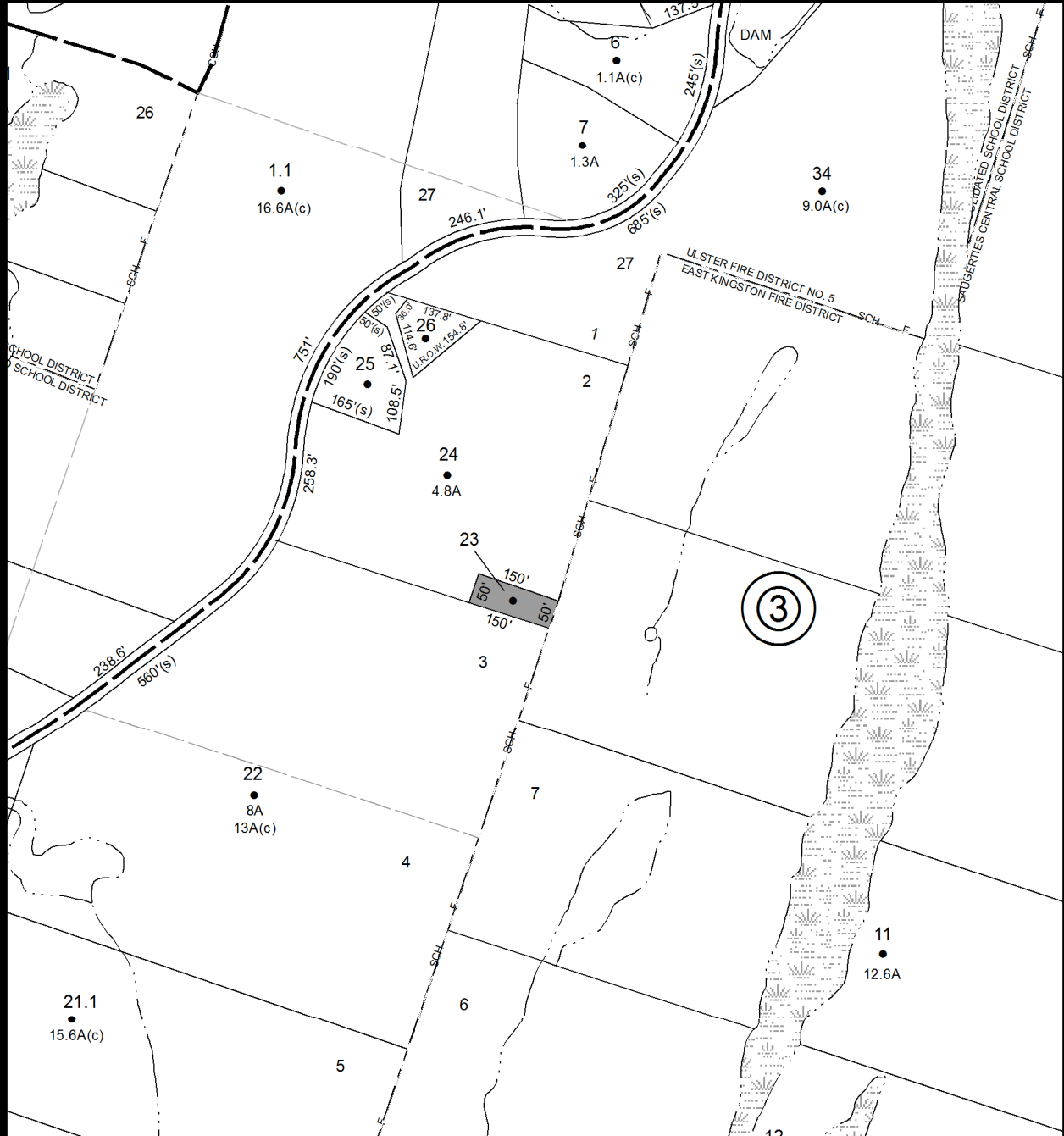
Acres: 0.00

Front: 50

Depth: 150

Current Owner: ULSTER COUNTY

Assessed to: COUNTY OF ULSTER/RIDGELAND EQUITIES LLC



**No Image
Available**

Parcel # 202

TOWN OF: ULSTER

SBL: 39.20-1-28

Property Class: 314

Rural Vacant Lots of 10 Acres or Less

Location: ROUTE 32

Oldest Year of Tax: 2009 G

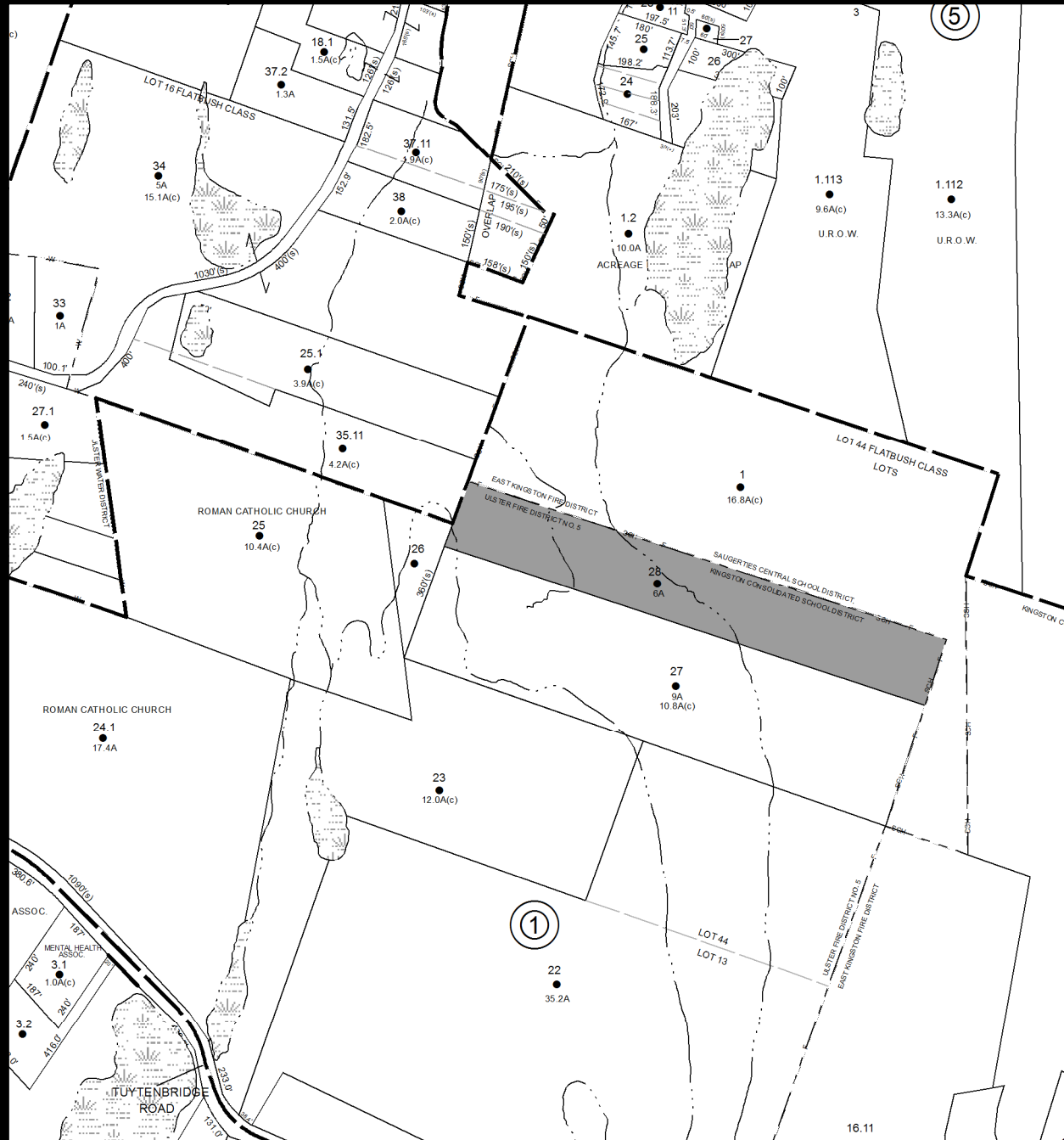
Amount: \$2,917.01

Acres: 6.00

Front: 0

Depth: 0

Current Owner: FOX RODNEY C
Assessed to: FOX RODNEY C



No Image Available

Parcel # 203

TOWN OF: ULSTER

SBL: 39.27-2-1

Property Class: 311
Residential Vacant Land

Location: CHERRY LN

Oldest Year of Tax: 2011 G

Amount: \$754.25

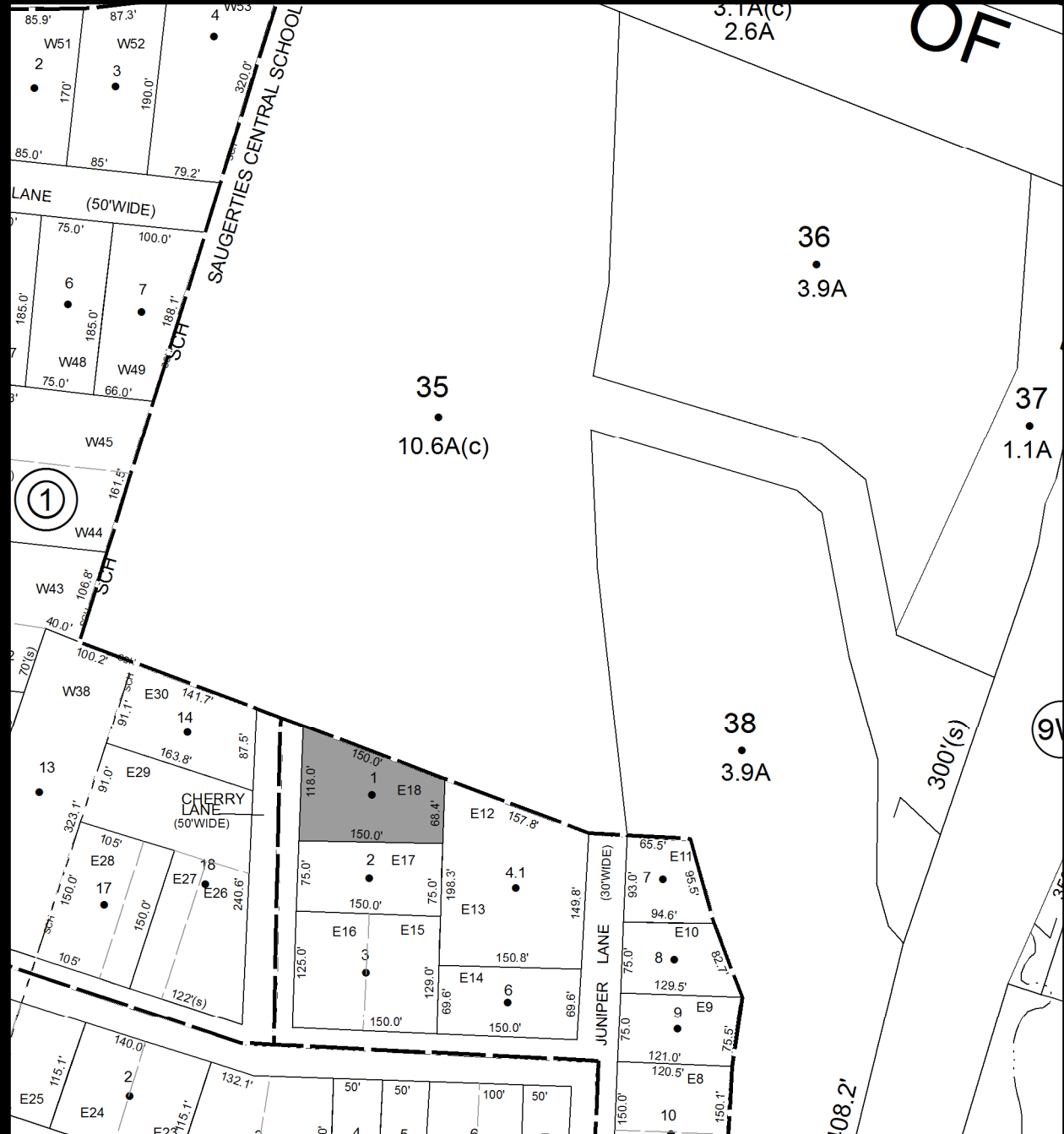
Acres: 0.00

Front: 118

Depth: 150

No Image
Available

Current Owner: COHEN JON
Assessed to: COHEN JON



Parcel # 205

Current Owner: WHITE-DIGNES ANNELLA
Assessed to: WHITE-DIGNES ANNELLA

TOWN OF: ULSTER

SBL: 47.2-3-42

Property Class: 314

Rural Vacant Lots of 10 Acres or Less

Location: OFF ROUTE 28A

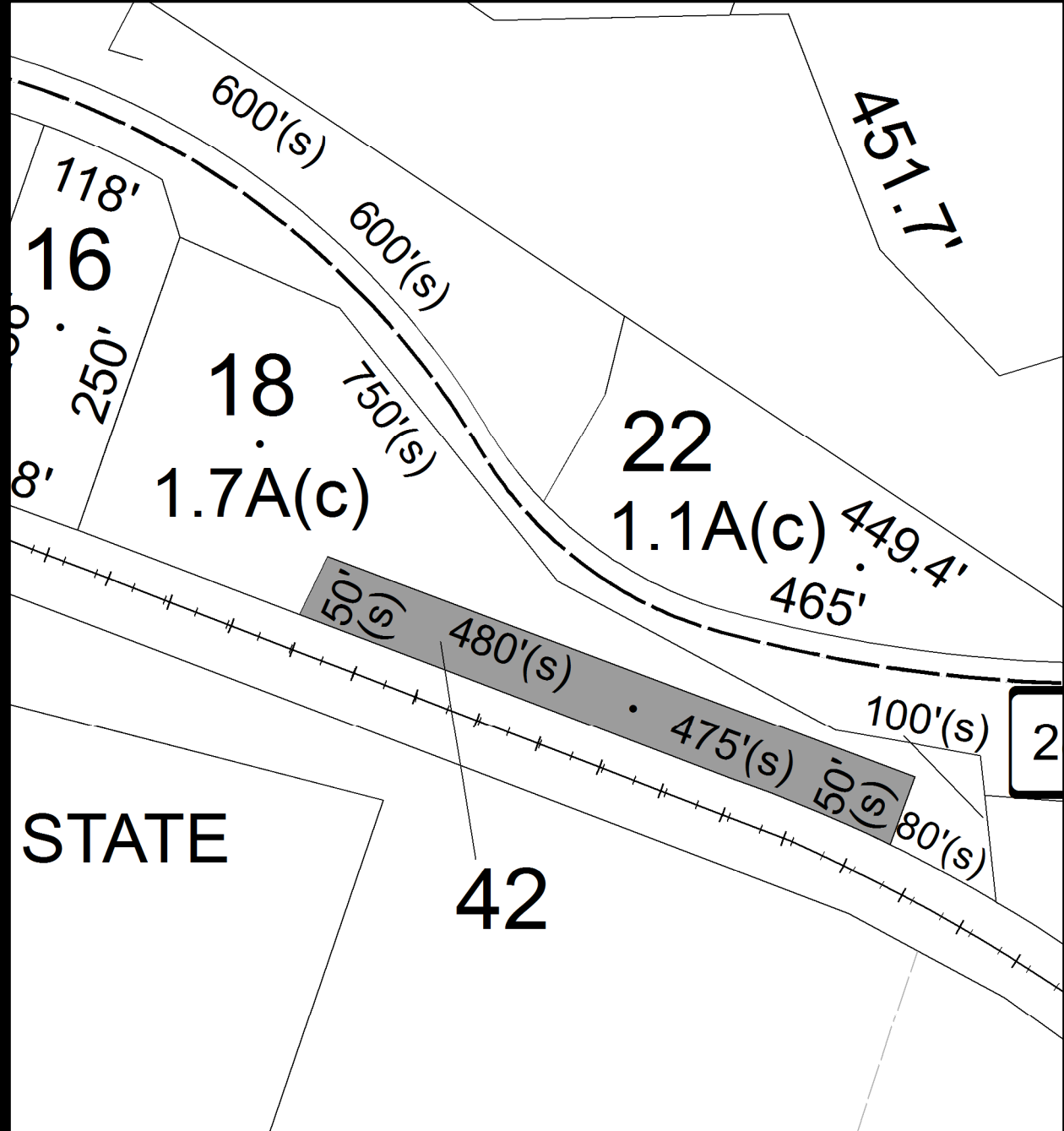
Oldest Year of Tax: 2011 G

Amount: \$1,307.18

Acres: 0.00

Front: 480

Depth: 50



No Image Available

Parcel # 206

TOWN OF: ULSTER

SBL: 47.2-3-43

Property Class: 330

Vacant Land Located in Commercial Areas

Location: ROUTE 28

Oldest Year of Tax: 2009 G

Amount: \$5,718.68

Acres: 3.00

Front: 0

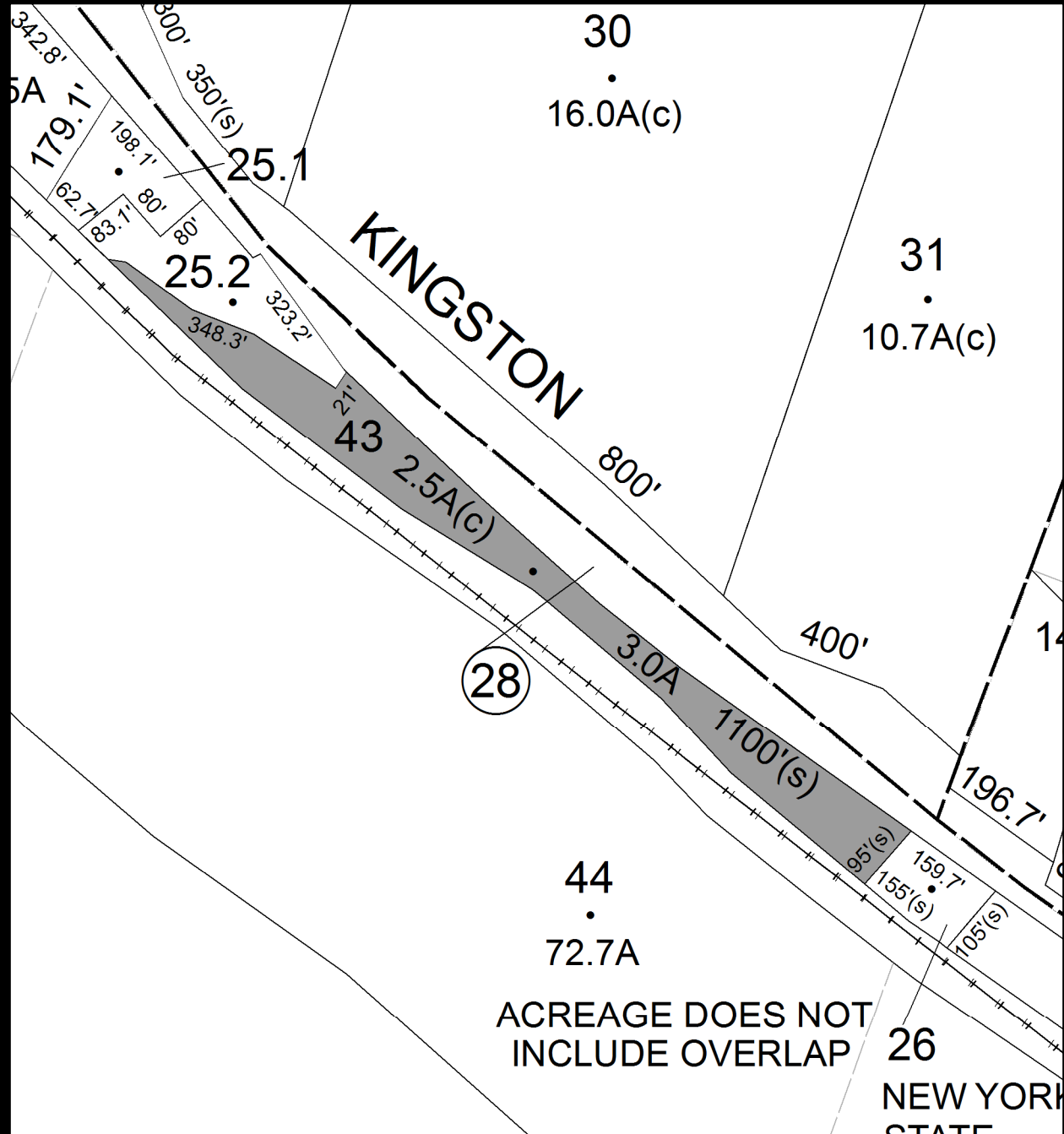
Depth: 0

No Image Available

Current Owner: ULSTER COUNTY

Assessed to: OBRIEN SEAN

PAUL MICHAEL



Parcel # 208

**Current Owner: COUNTY OF ULSTER
Assessed to: ROACH THOMAS W & OTHERS**

TOWN OF: ULSTER

SBL: 48.10-1-39.1

Property Class: 322

Residential Vacant Land Over 10 Acres

Location: ROUTE 209

Oldest Year of Tax: 2010 G

Amount: \$5,195.60

Acres: 12.80

Front: 0

Depth: 0

**No Image
Available**



Parcel # 209

Current Owner: COUNTY OF ULSTER
Assessed to: AHMED SAJEELA

TOWN OF: ULSTER

SBL: 48.12-1-7

Property Class: 330

Vacant Land Located in Commercial Areas

Location: ROUTE 32

Oldest Year of Tax: 2009/2010 S

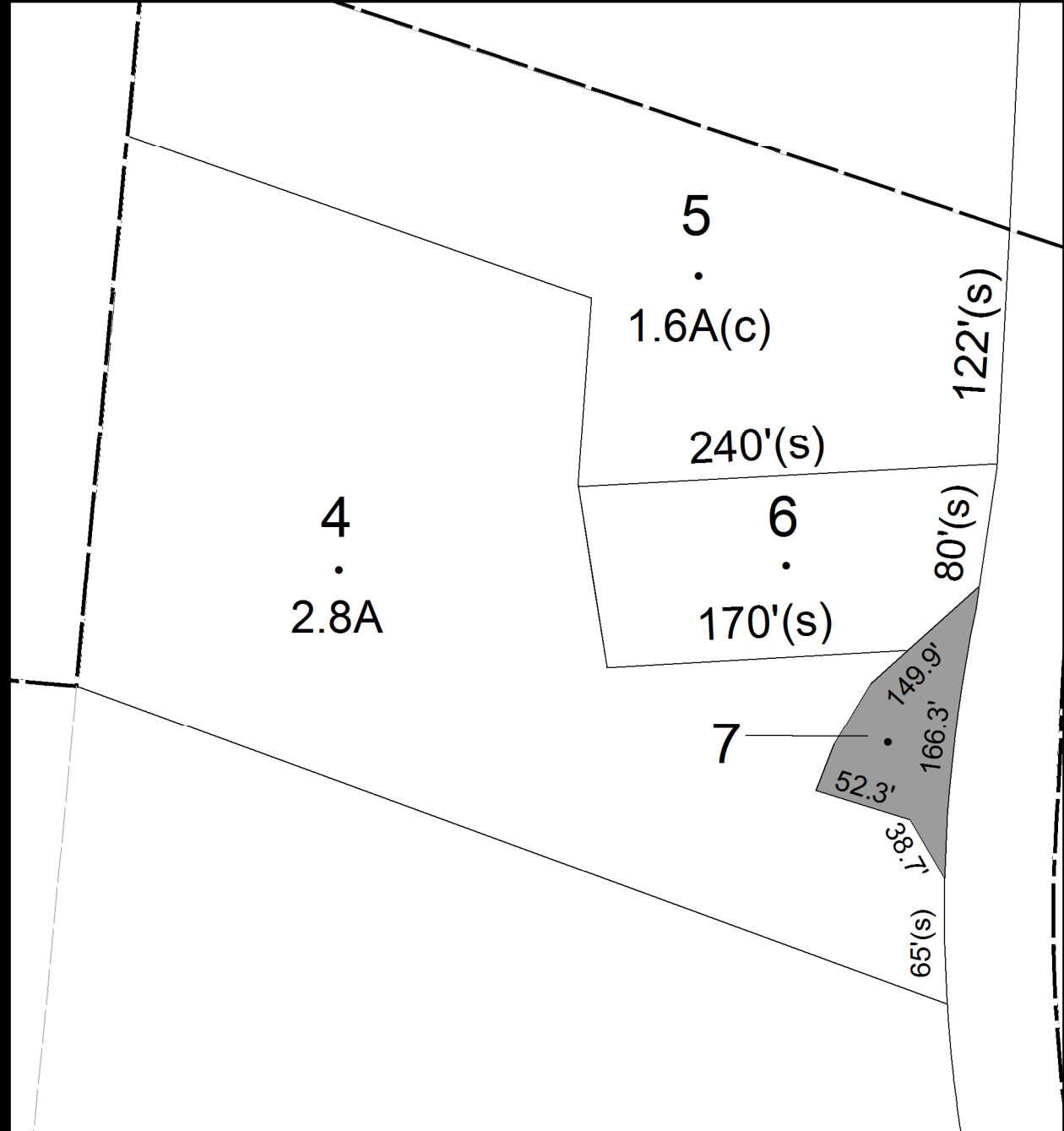
Amount: \$1,519.96

Acres: 0.00

Front: 166

Depth: 52

**No Image
Available**



Parcel # 210

TOWN OF: ULSTER

SBL: 48.13-2-5

Property Class: 330

Vacant Land Located in Commercial Areas

Location: ROUTE 28

Oldest Year of Tax: 2006 G

Amount: \$4,295.56

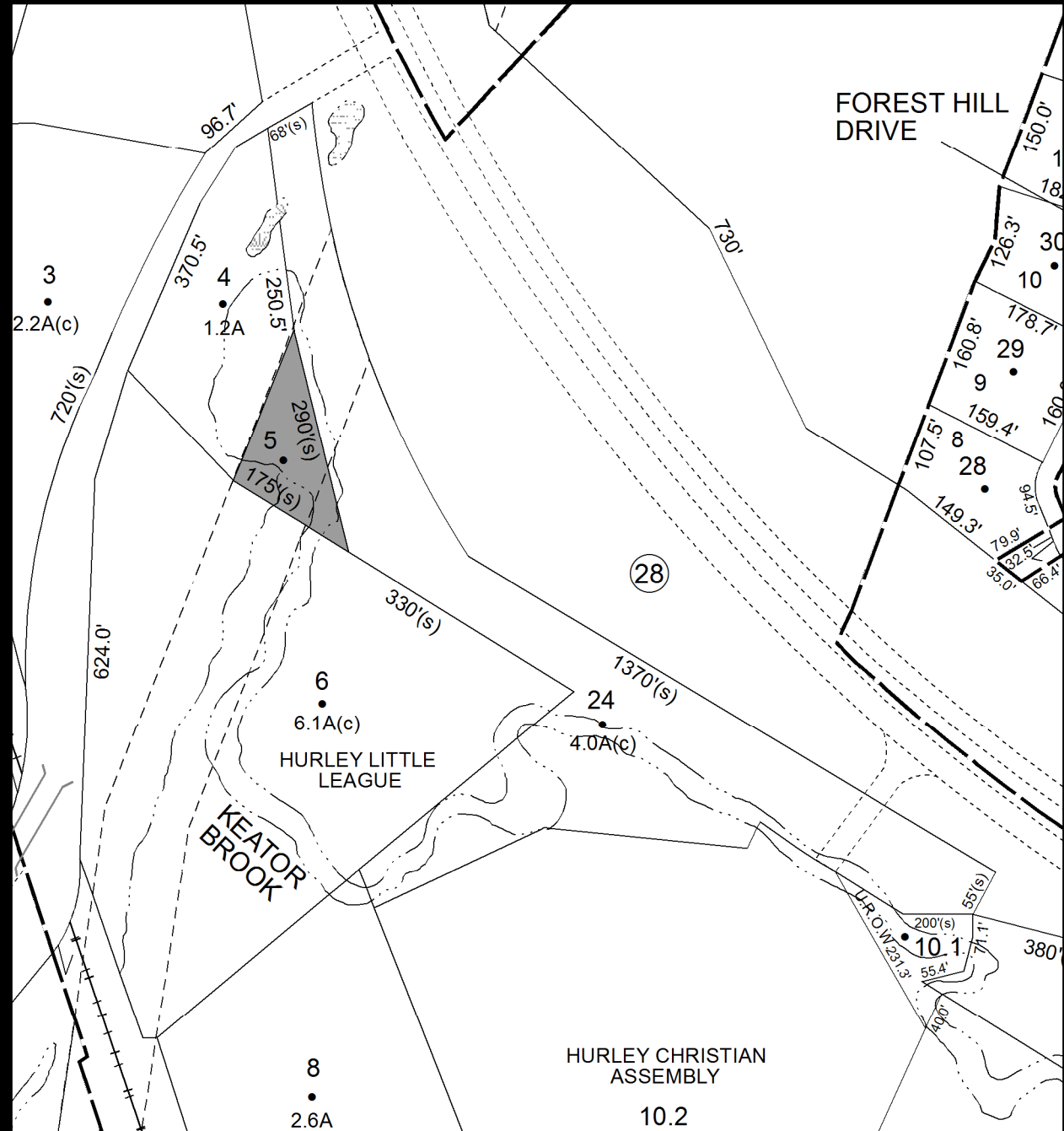
Acres: 0.00

Front: 290

Depth: 175

Current Owner: COUNTY OF ULSTER

Assessed to: PAUL MICHAEL



No Image Available

Parcel # 212

**Current Owner: COUNTY OF ULSTER
Assessed to: JMW**

TOWN OF: ULSTER

SBL: 48.18-1-12

Property Class: 330

Vacant Land Located in Commercial Areas

Location: SANDY RD

Oldest Year of Tax: 2009 G

Amount: \$63,382.71

Acres: 10.00

Front:

Depth:

**No Image
Available**



Parcel # 214

TOWN OF: ULSTER

SBL: 48.49-3-20

Property Class: 311
Residential Vacant Land

Location: LAY ST

Oldest Year of Tax: 2011 G

Amount: \$816.76

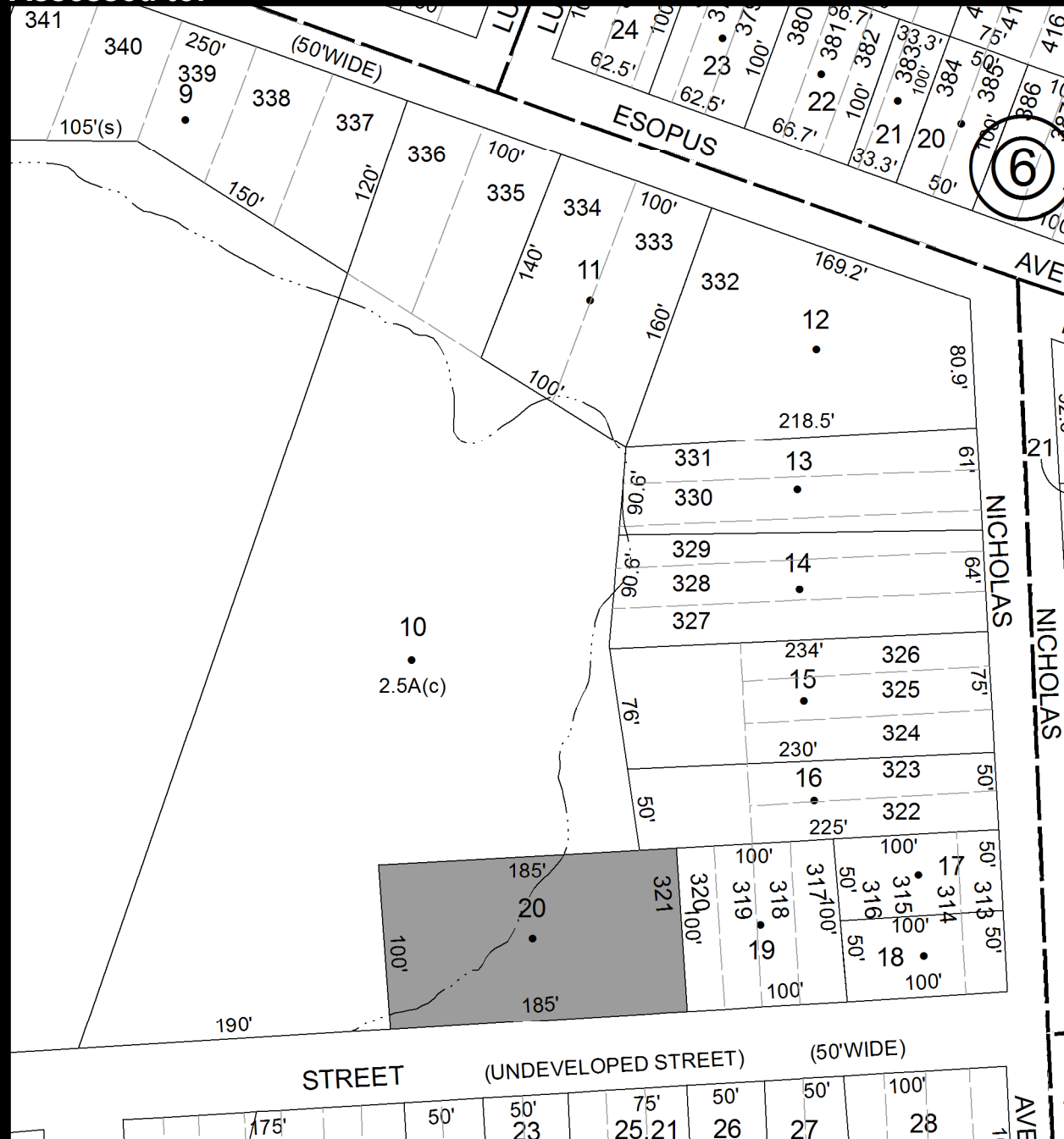
Acres: 0.00

Front: 185

Depth: 100

No Image Available

Current Owner: SCANLON MARTHA V
Assessed to: SCANLON MARTHA V



Parcel # 215

TOWN OF: ULSTER

SBL: 48.52-6-1

Property Class: 620
Religious

Location: 59 BRIGHAM ST

Oldest Year of Tax: 2008 G

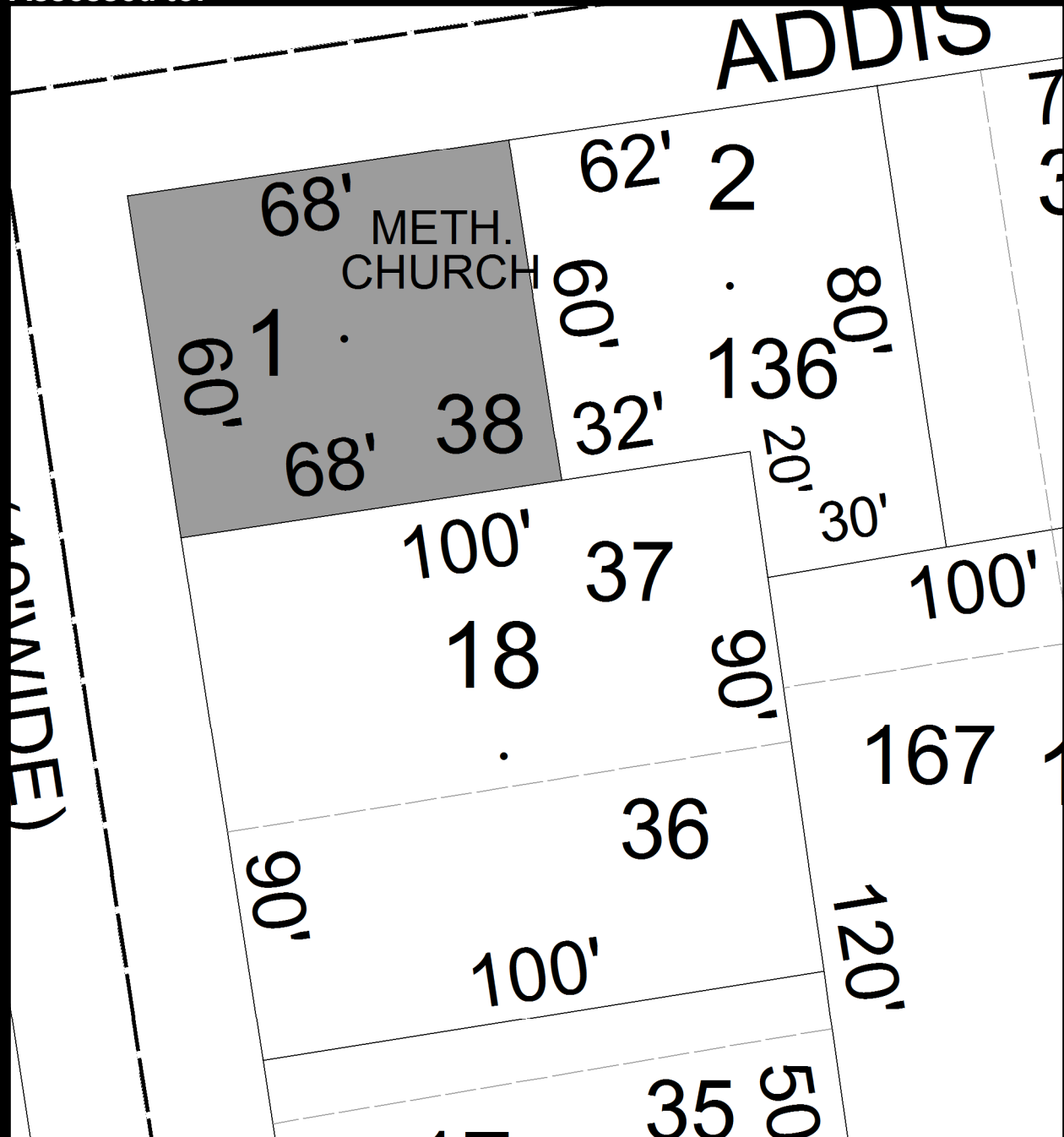
Amount: \$71,235.29

Acres: 0.00

Front: 60

Depth: 68

Current Owner: COUNTY OF ULSTER
Assessed to: METHOD CHURCH OF E KINGSTON



Parcel # 221

TOWN OF: WAWARSING

SBL: 83.77-6-7

Property Class: 230
Three Family Year

Location: 5 PARK ST

Oldest Year of Tax: 2011 G

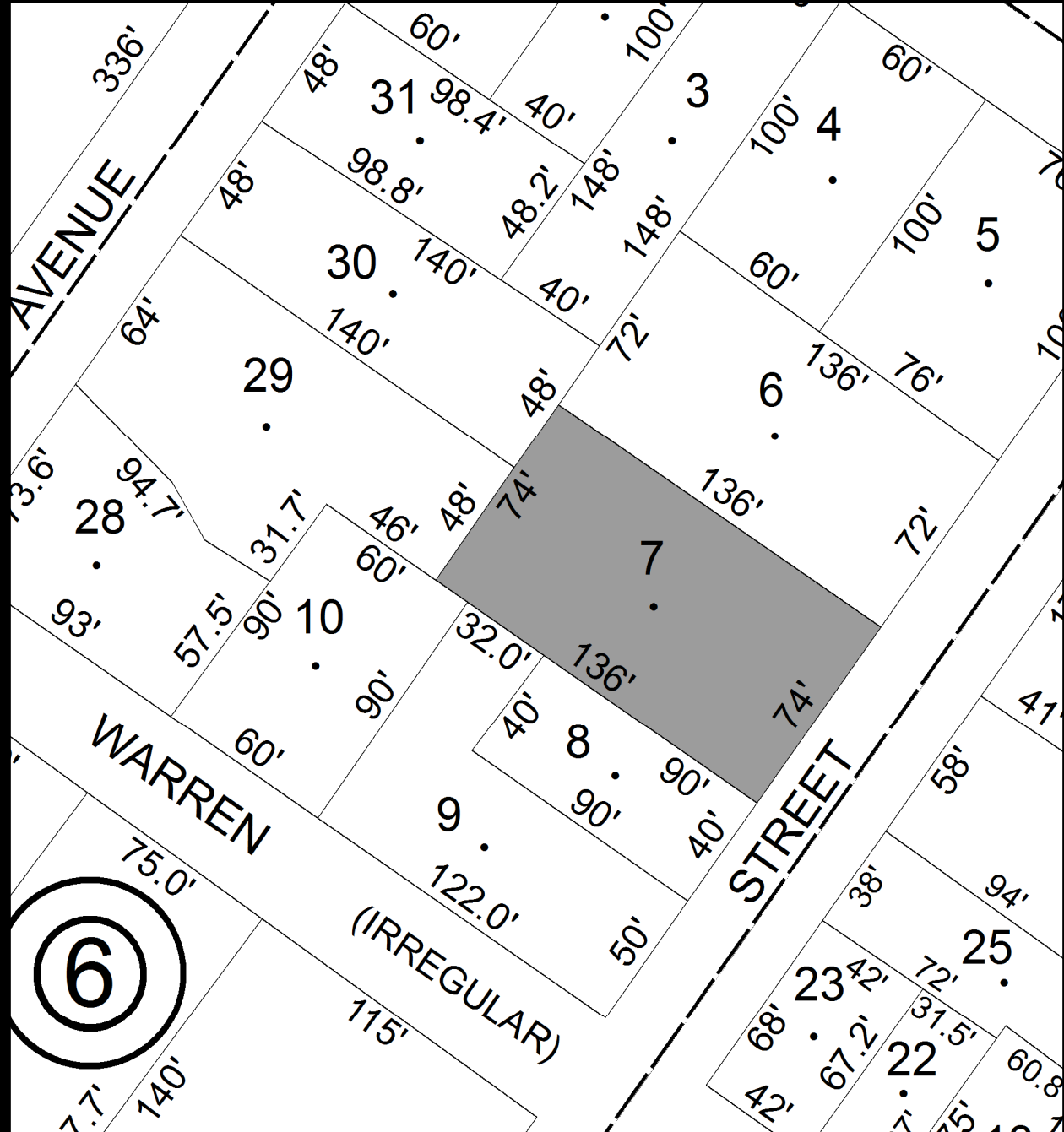
Amount: \$40,937.45

Acres: 0.00

Front: 74

Depth: 146

Current Owner: WHETSTONE MARJORIE
Assessed to: WHETSTONE MARJORIE



Parcel # 222

TOWN OF: WAWARSING

SBL: 91.22-1-11

Property Class: 220
Two Family Year

Location: 20 MILL ST

Oldest Year of Tax: 2011 G

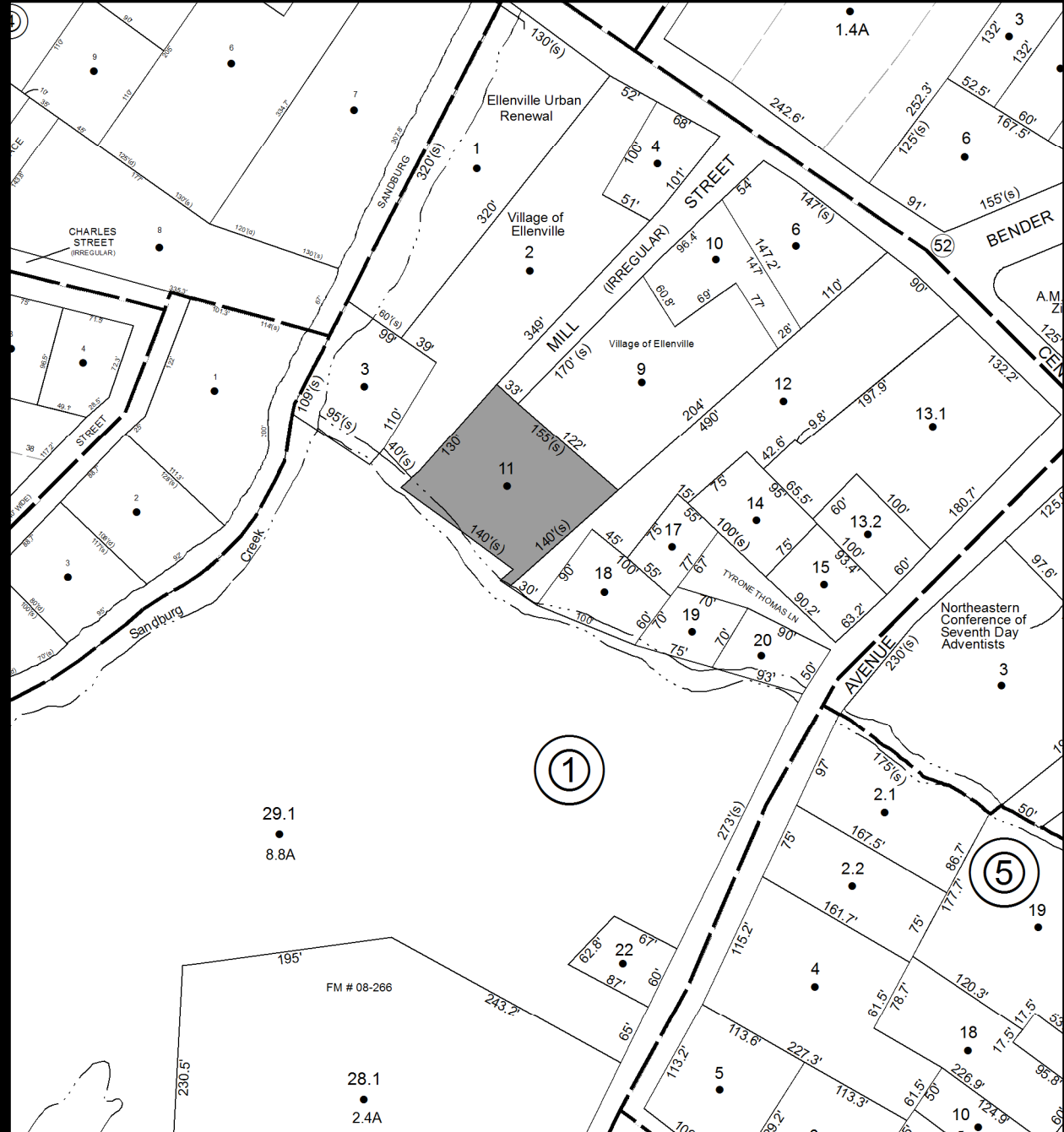
Amount: \$9,342.40

Acres: 0.00

Front: 100

Depth: 80

Current Owner: SIMMRONS MINNIE
Assessed to: SIMMRONS MINNIE



Parcel # 223

TOWN OF: WAWARSING

SBL: 91.22-3-4

Property Class: 210
One Family Year

Location: 5 REAR CHAPEL ST

Oldest Year of Tax: 2010 G

Amount: \$18,081.52

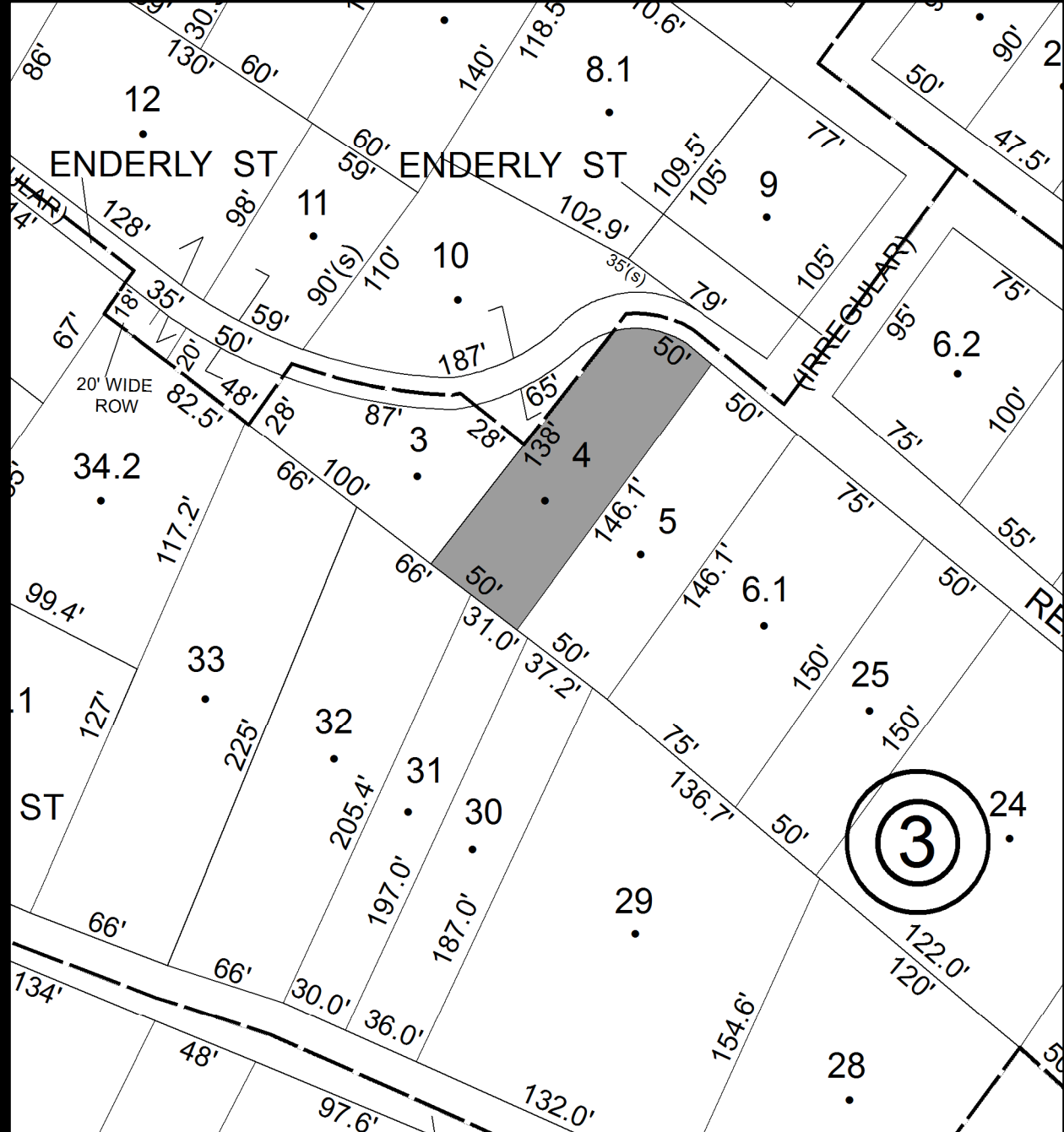
Acres: 0.00

Front: 50

Depth: 150

Current Owner: COUNTY OF ULSTER

Assessed to: PURCELL STEPHANY WOODFIN RONALD



Parcel # 224

TOWN OF: WAWARSING

SBL: 91.22-4-1

Property Class: 311
Residential Vacant Land

Location: 30 CLINTON AVE

Oldest Year of Tax: 2010 G

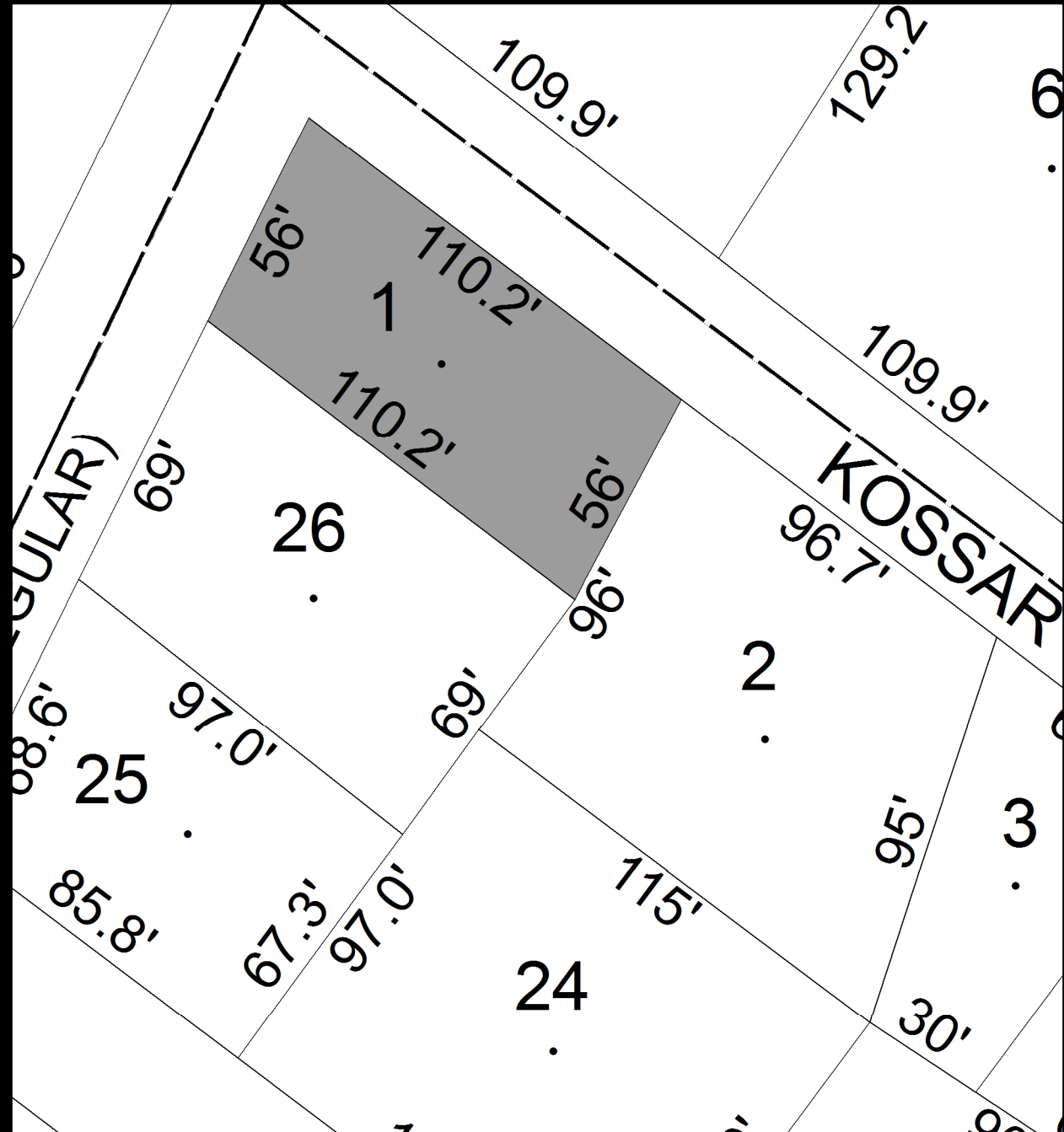
Amount: \$5,573.29

Acres: 0.00

Front: 56

Depth: 110

Current Owner: COUNTY OF ULSTER
Assessed to: TEITELBAUM ROCHELLE



Parcel # 229

Current Owner: ESPINOSA ANA
Assessed to: ESPINOSA ANA

TOWN OF: WAWARSING

SBL: 58.3-1-4

Property Class: 311
Residential Vacant Land

Location: MOLLS BROOK RD

Oldest Year of Tax: 2011 G

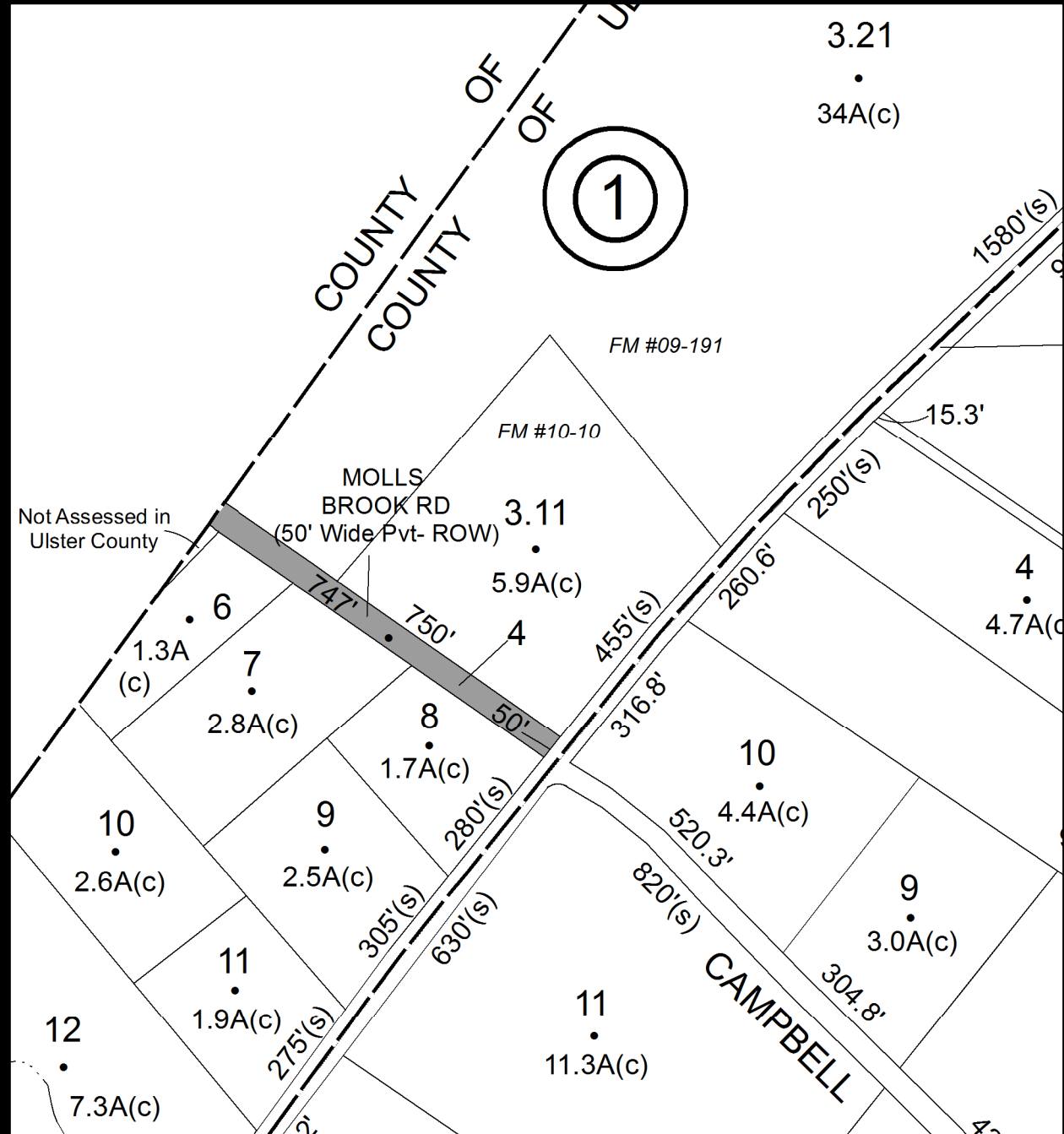
Amount: \$1,516.17

Acres: 0.84

Front: 0

Depth: 0

No Image Available



Parcel # 230

Current Owner: GAGOS ELECTO GAGOS MARIA
Assessed to: GAGOS ELECTO GAGOS MARIA

TOWN OF: WAWARSING

SBL: 66.4-2-44

Property Class: 311
Residential Vacant Land

Location: DEPALMA AVE

Oldest Year of Tax: 2011 G

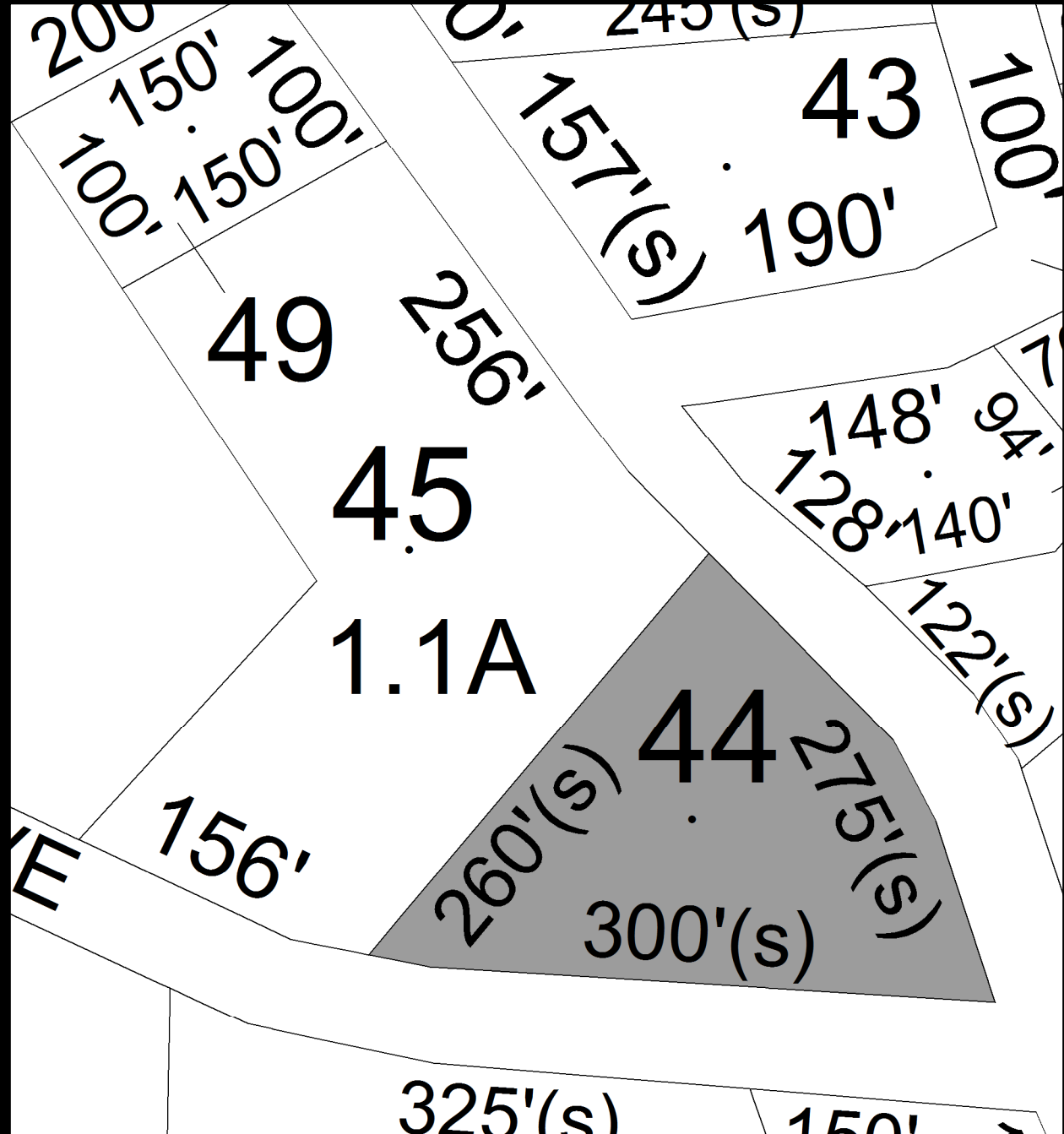
Amount: \$1,516.17

Acres: 0.87

Front: 0

Depth: 0

No Image Available



Parcel # 231

TOWN OF: WAWARSING

SBL: 66.4-2-80

Property Class: 311
Residential Vacant Land

Location: OFF RT 55A

Oldest Year of Tax: 2007 G

Amount: \$3,542.93

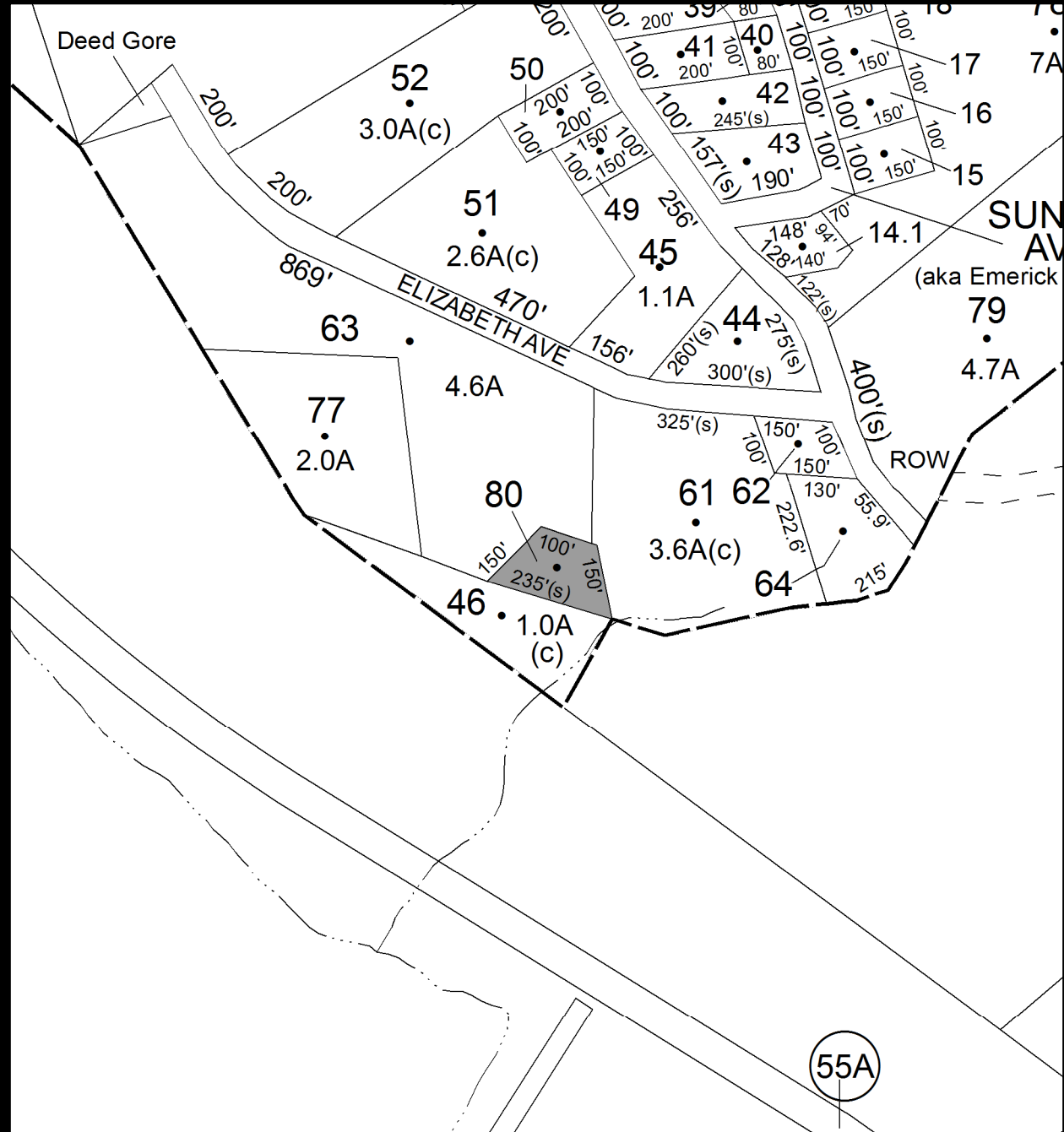
Acres: 0.00

Front: 150

Depth: 235

Current Owner: TILL ARTHUR
Assessed to: TILL ARTHUR

TILL ARTHUR E
TILL ARTHUR E



**No Image
Available**

Parcel # 243

TOWN OF: WAWARSING

SBL: 75.4-2-54

Property Class: 311
Residential Vacant Land

Location: TURKEY HILL RD

Oldest Year of Tax: 2010 G

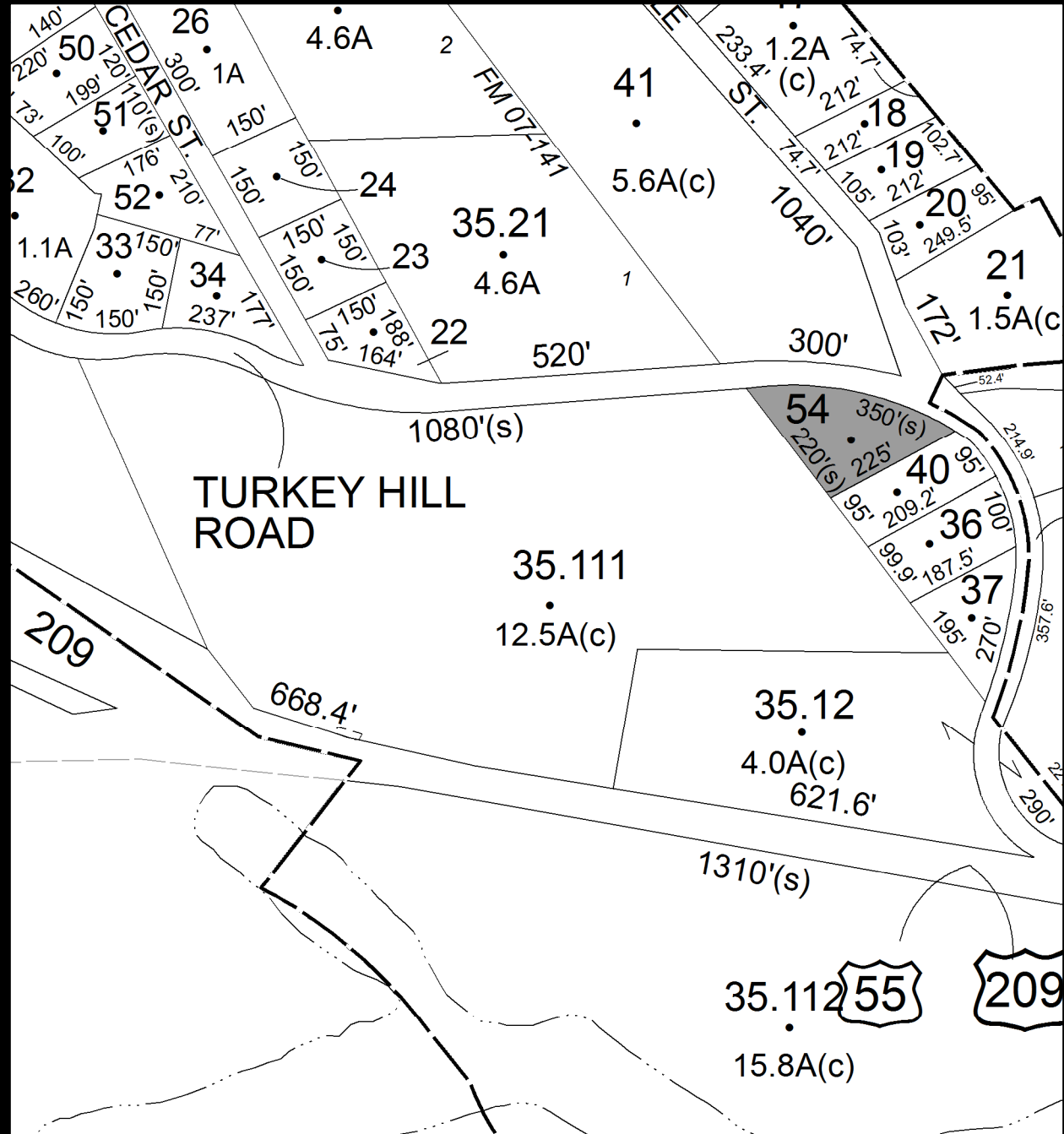
Amount: \$1,397.98

Acres: 0.70

Front: 0

Depth: 0

Current Owner: COUNTY OF ULSTER
Assessed to: ZACCAGNINI WILLIAM



No Image Available

Parcel # 244

Current Owner: COUNTY OF ULSTER
Assessed to: SCHMID WILLIAM A

TOWN OF: WAWARSING

SBL: 75.4-3-39

Property Class: 311
Residential Vacant Land

Location: FOORDMORE RD

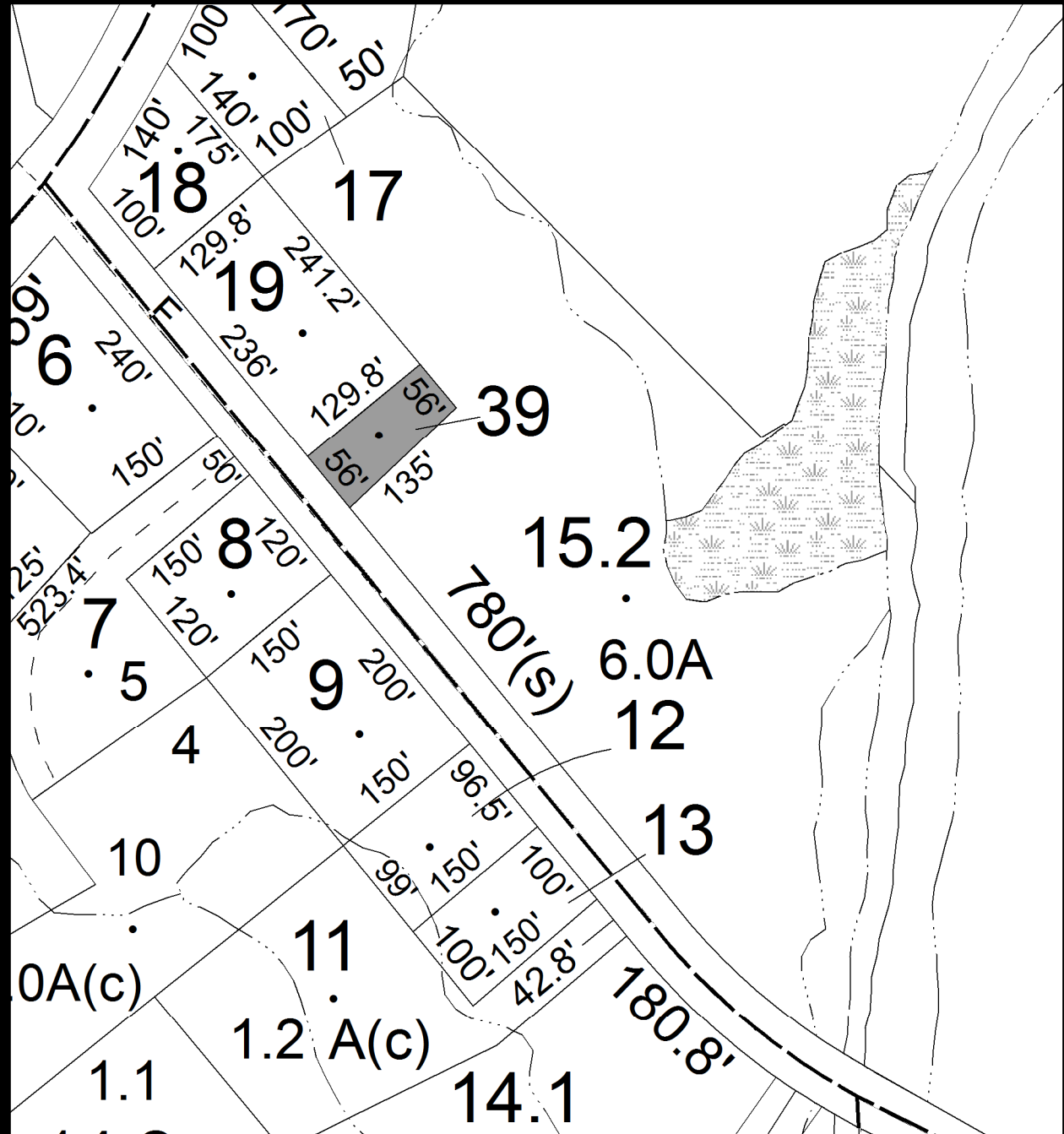
Oldest Year of Tax: 2008 G

Amount: \$4,653.29

Acres: 0.20

Front: 0

Depth: 0



**No Image
Available**

Parcel # 245

**Current Owner: COUNTY OF ULSTER
Assessed to: SOGI JAMES**

TOWN OF: WAWARSING

SBL: 76.13-1-55

**Property Class: 311
Residential Vacant Land**

Location: CARLO DR

Oldest Year of Tax: 2008 G

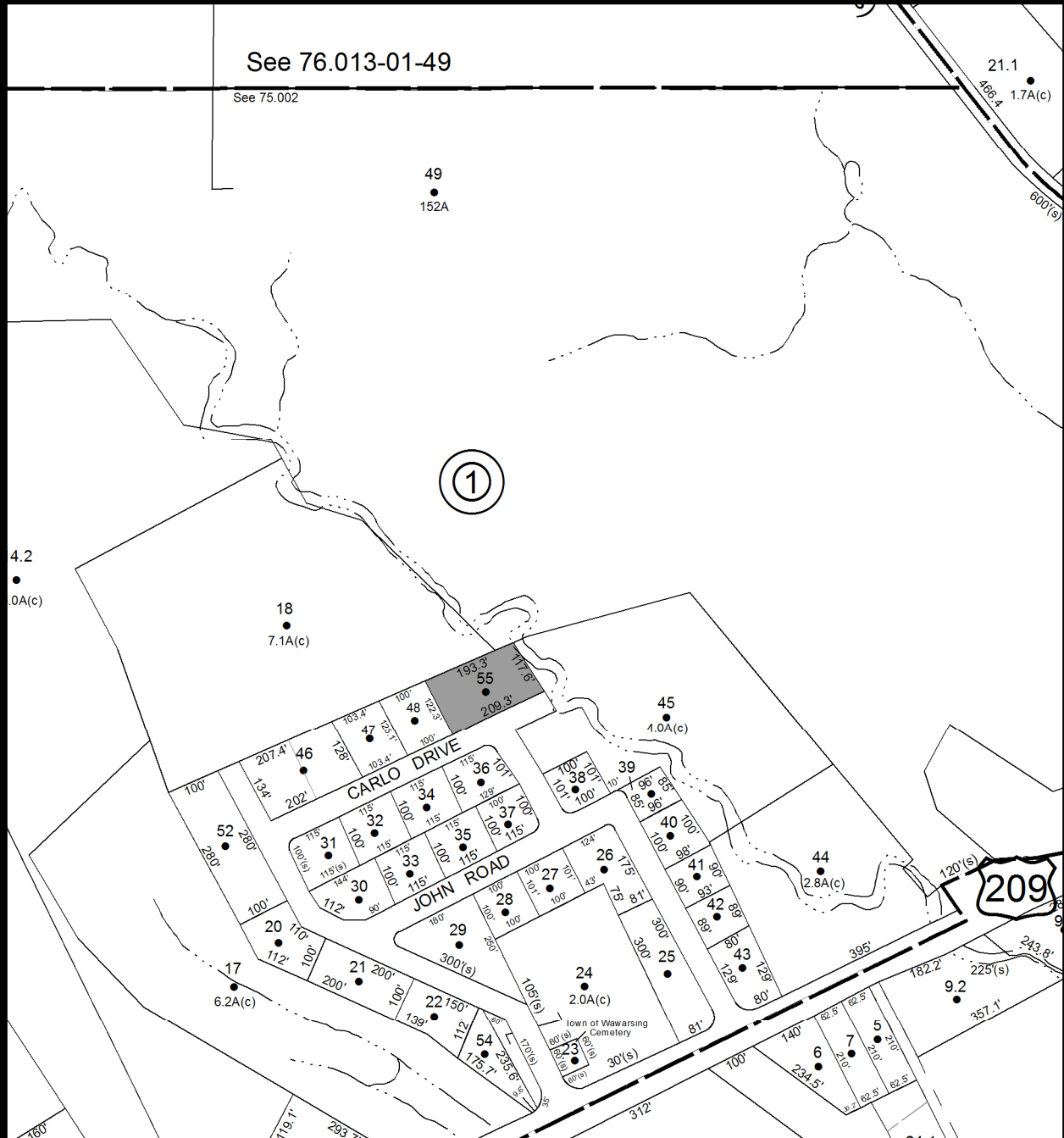
Amount: \$5,542.44

Acres: 0.50

Front: 0

Depth: 0

**No Image
Available**



Parcel # 246

Current Owner: DECKER PERLEY DECKER BERTHA
Assessed to: COUNTY OF ULSTER

TOWN OF: WAWARSING

SBL: 76.13-6-2

Property Class: 311
Residential Vacant Land

Location: 6140 RT 44/55

Oldest Year of Tax: 2011 G

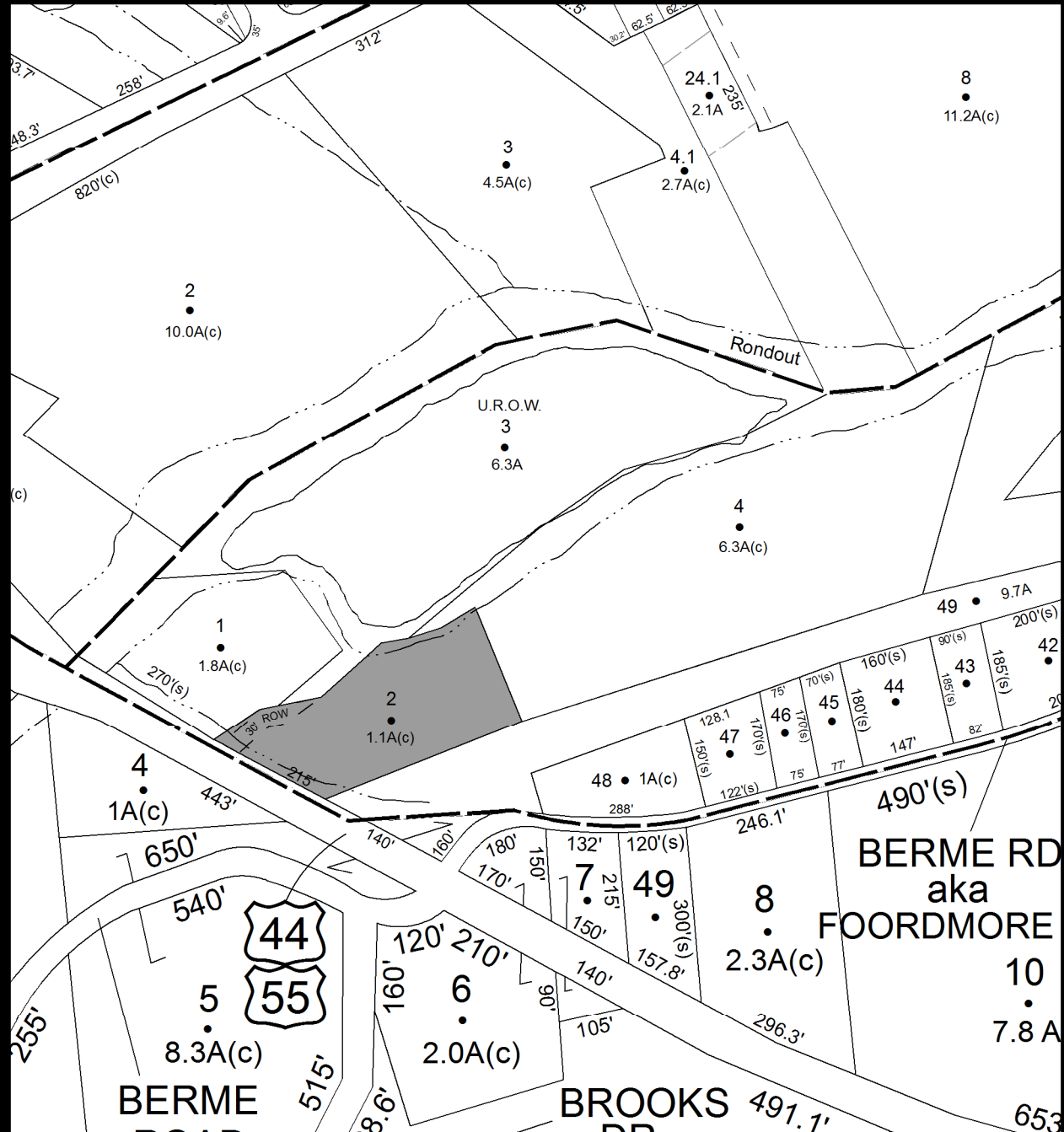
Amount: \$3,334.84

Acres: 1.97

Front: 0

Depth: 0

No Image Available



Parcel # 247

TOWN OF: WAWARSING

SBL: 81.2-2-23.2

Property Class: 311
Residential Vacant Land

Location: OLD GREENFIELD RD

Oldest Year of Tax: 2008 G

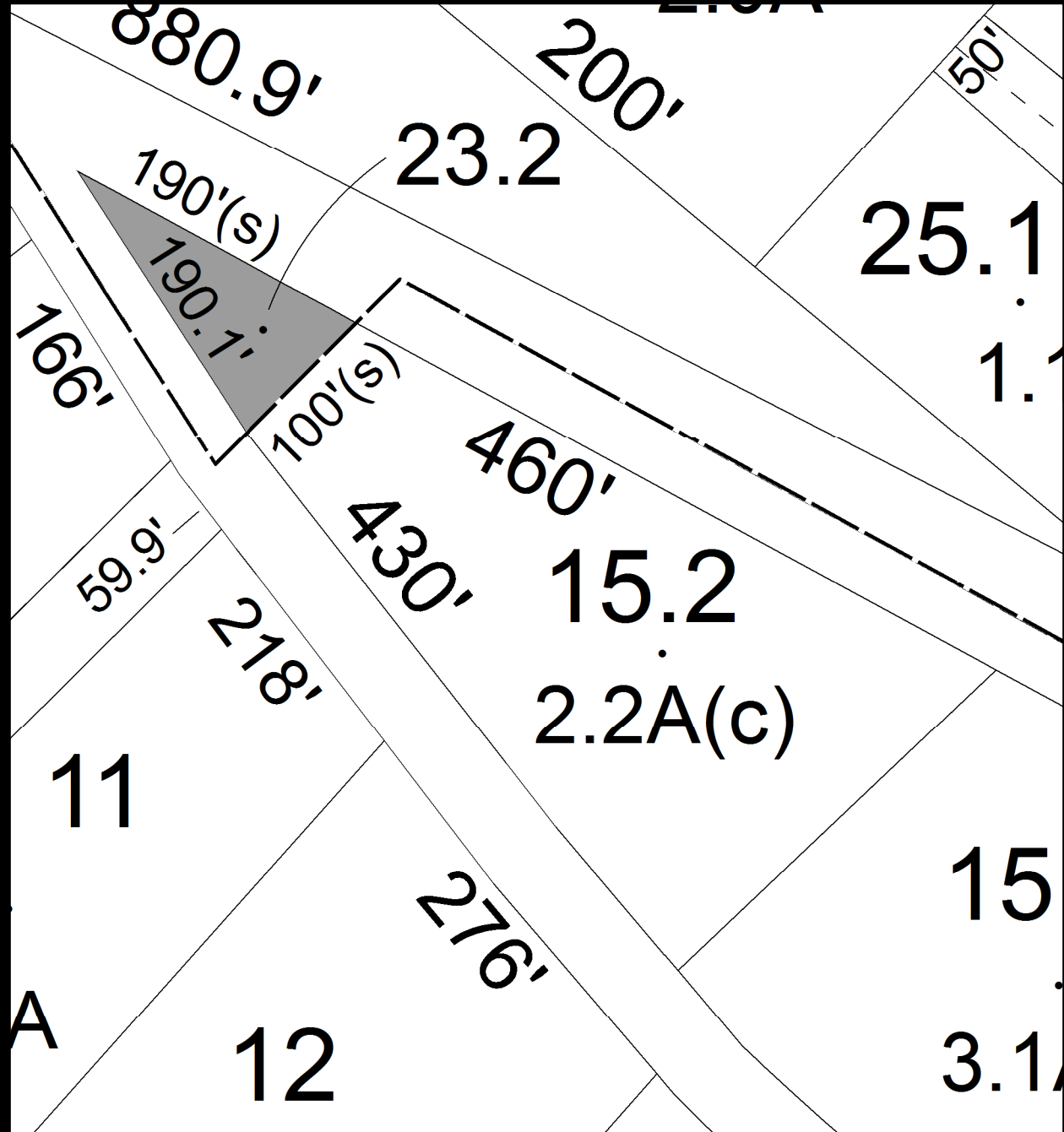
Amount: \$2,816.82

Acres: 0.30

Front: 0

Depth: 0

Current Owner: COUNTY OF ULSTER
Assessed to: CHESTNUT BLDG & CONST



**No Image
Available**

Parcel # 251

TOWN OF: WAWARSING

SBL: 83.6-1-56

Property Class: 210
One Family Year

Location: 25 MCBRIDE ST

Oldest Year of Tax: 2009 G

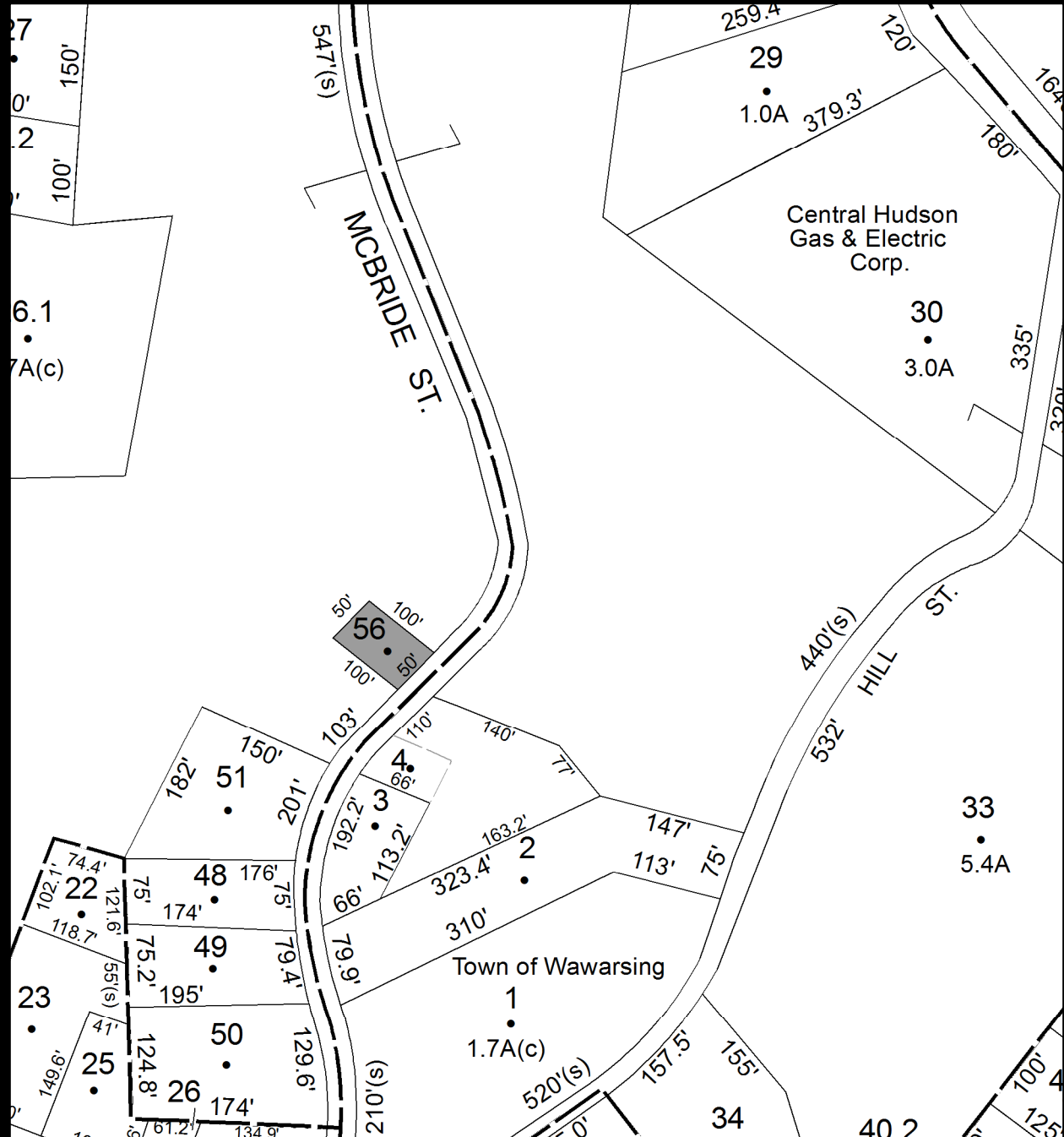
Amount: \$15,929.03

Acres: 0.00

Front: 50

Depth: 100

Current Owner: COUNTY OF ULSTER
Assessed to: CUTI JOSEPH



Parcel # 253

Current Owner: CARLINO ROBERT
Assessed to: CARLINO ROBERT

TOWN OF: WAWARSING

SBL: 83.6-5-1

Property Class: 312

Residential Land Including a Small Improvement

Location: 76 RT 55


Oldest Year of Tax: 2011 G

Amount: \$15,682.42

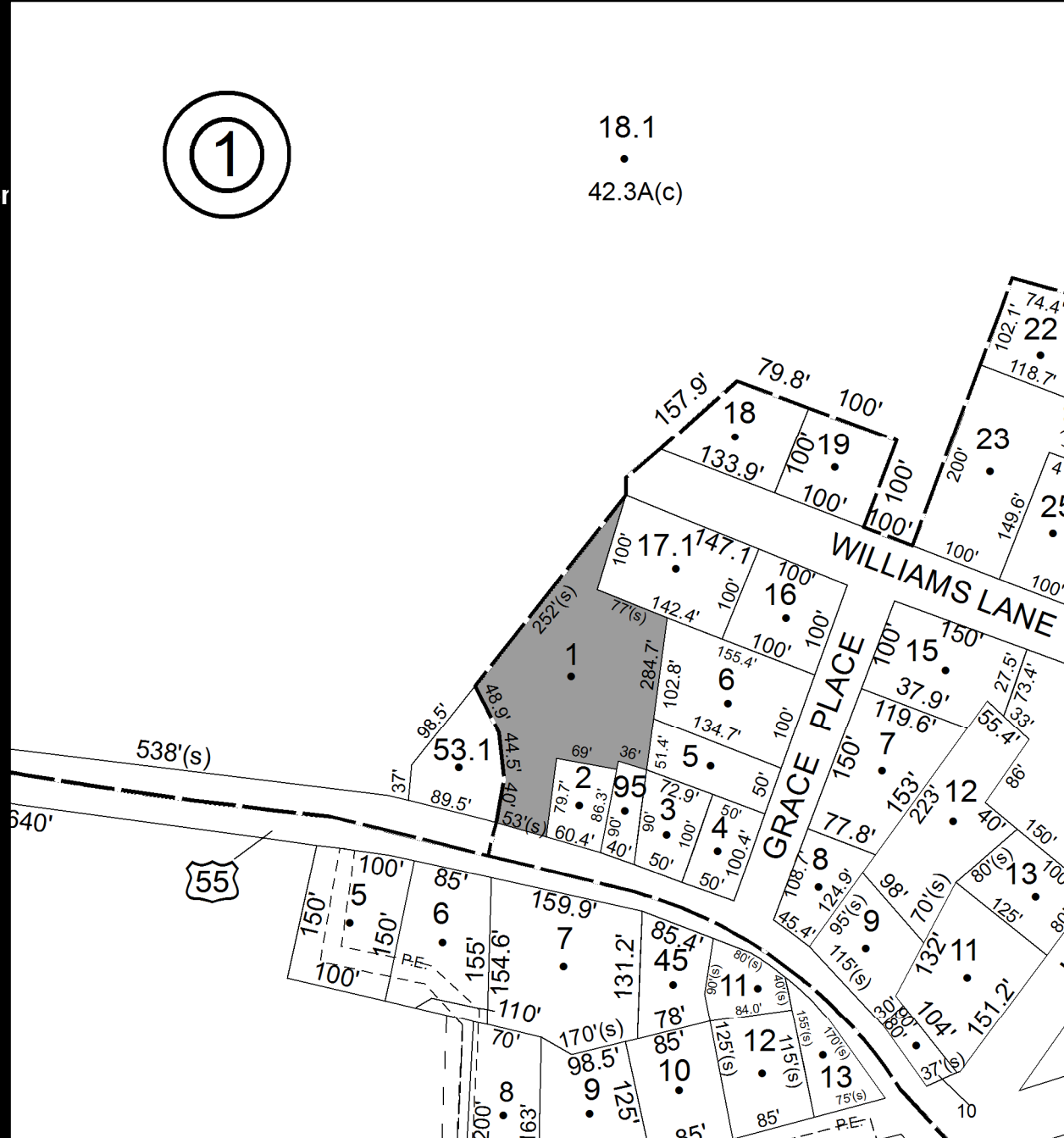
Acres: 0.77

Front: 0

Depth: 0



18.1
•
42.3A(c)



Parcel # 262

Current Owner: COUNTY OF ULSTER
Assessed to: IATRIDIS KATHERINE A

TOWN OF: WOODSTOCK

SBL: 27.4-1-32

Property Class: 314

Rural Vacant Lots of 10 Acres or Less

Location: ZENA RD

Oldest Year of Tax: 2010 G

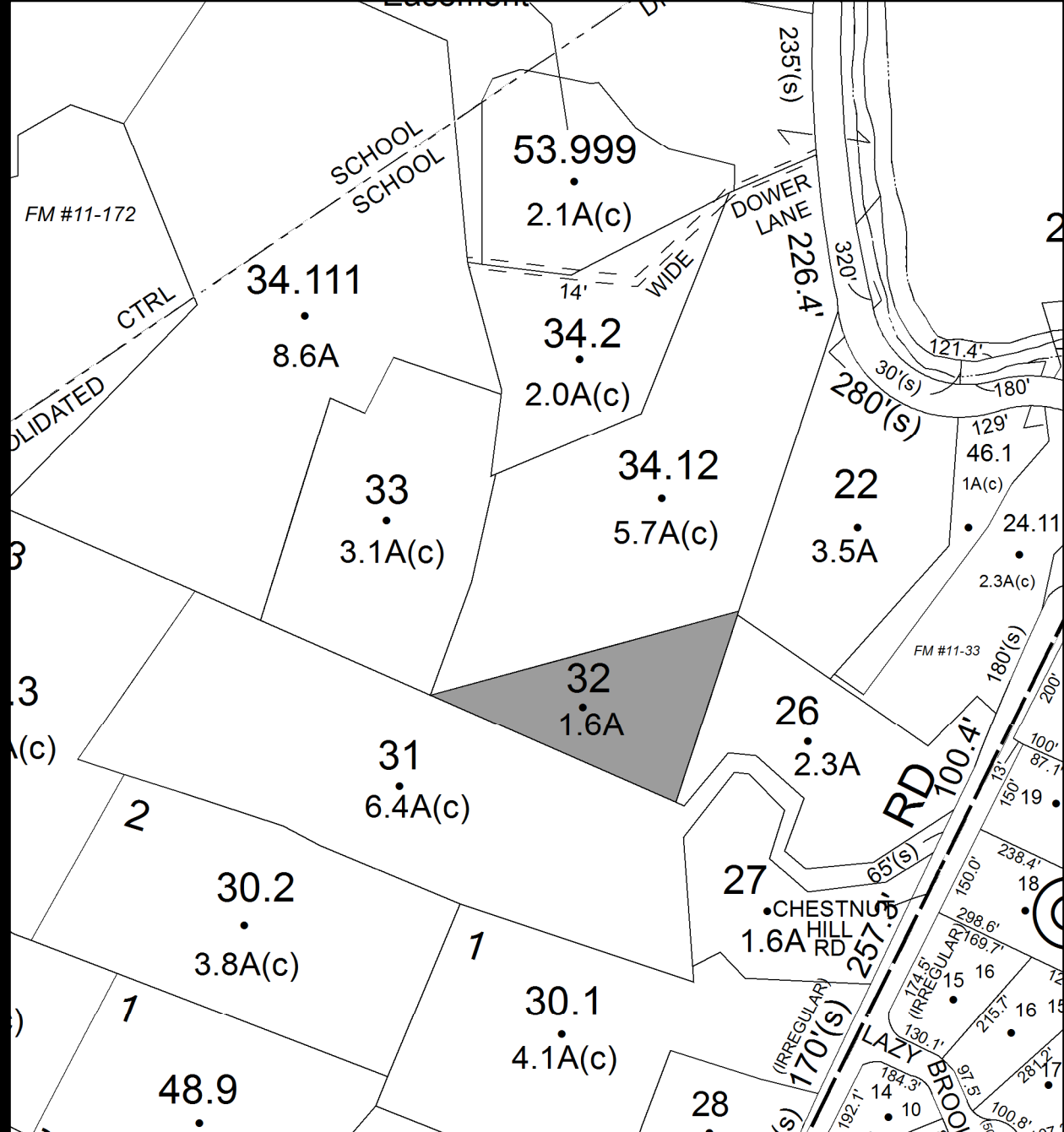
Amount: \$2,865.02

Acres: 1.60

Front: 0

Depth: 0

No Image
Available



Parcel # 263

TOWN OF: WOODSTOCK

SBL: 27.10-5-25

Property Class: 314

Rural Vacant Lots of 10 Acres or Less

Location: GLASCO TPKE

Oldest Year of Tax: 2010 G

Amount: \$1,241.86

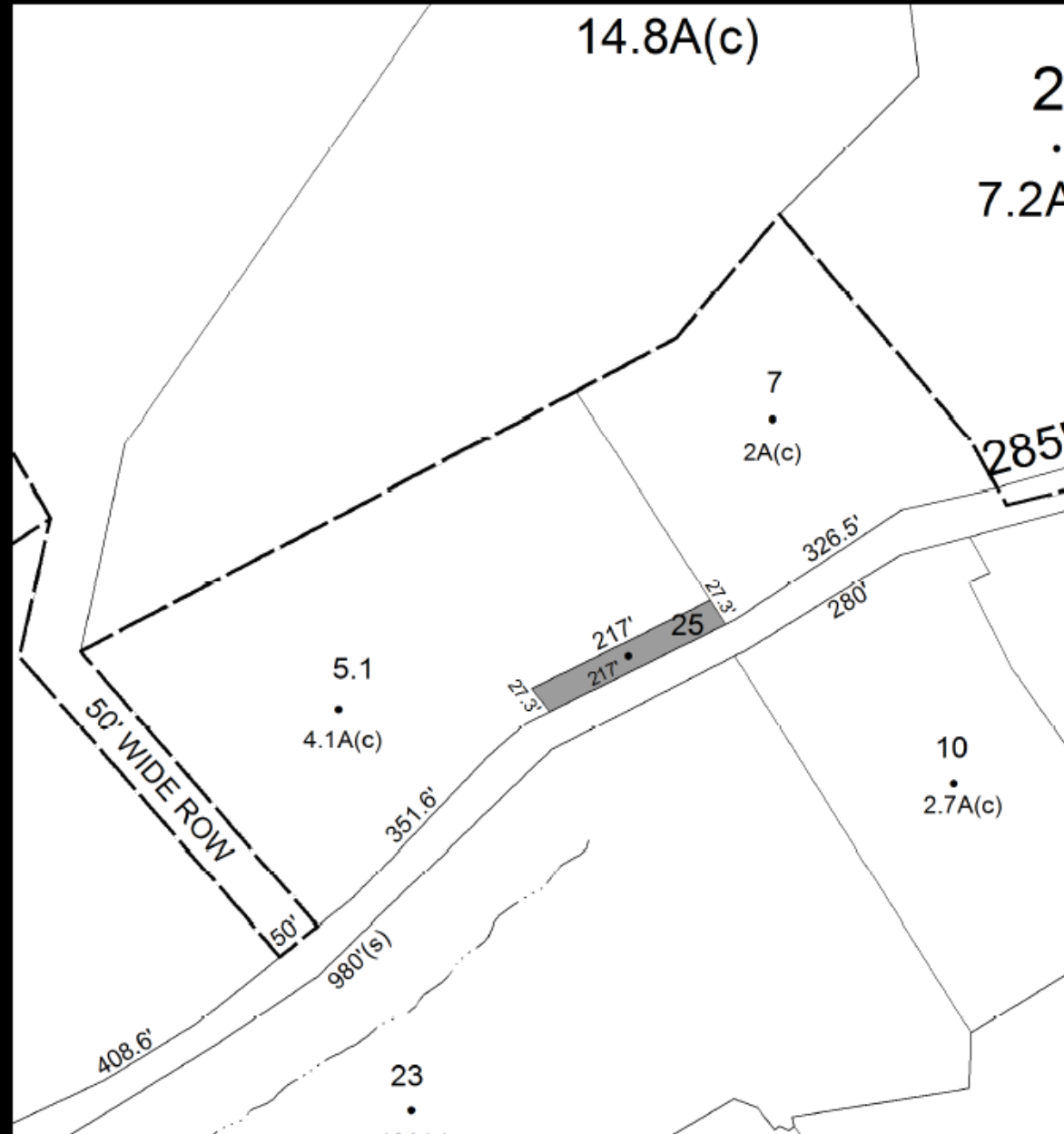
Acres: 0.14

Front: 217

Depth: 0

Current Owner: COUNTY OF ULSTER

Assessed to: MATSON DORIT



No Image Available

Parcel # 269

TOWN OF: WOODSTOCK

SBL: 38.2-1-16

Property Class: 314

Rural Vacant Lots of 10 Acres or Less

Location: 1673 SAWKILL RD

Oldest Year of Tax: 2011 G

Amount: \$10,499.37

Acres: 0.11

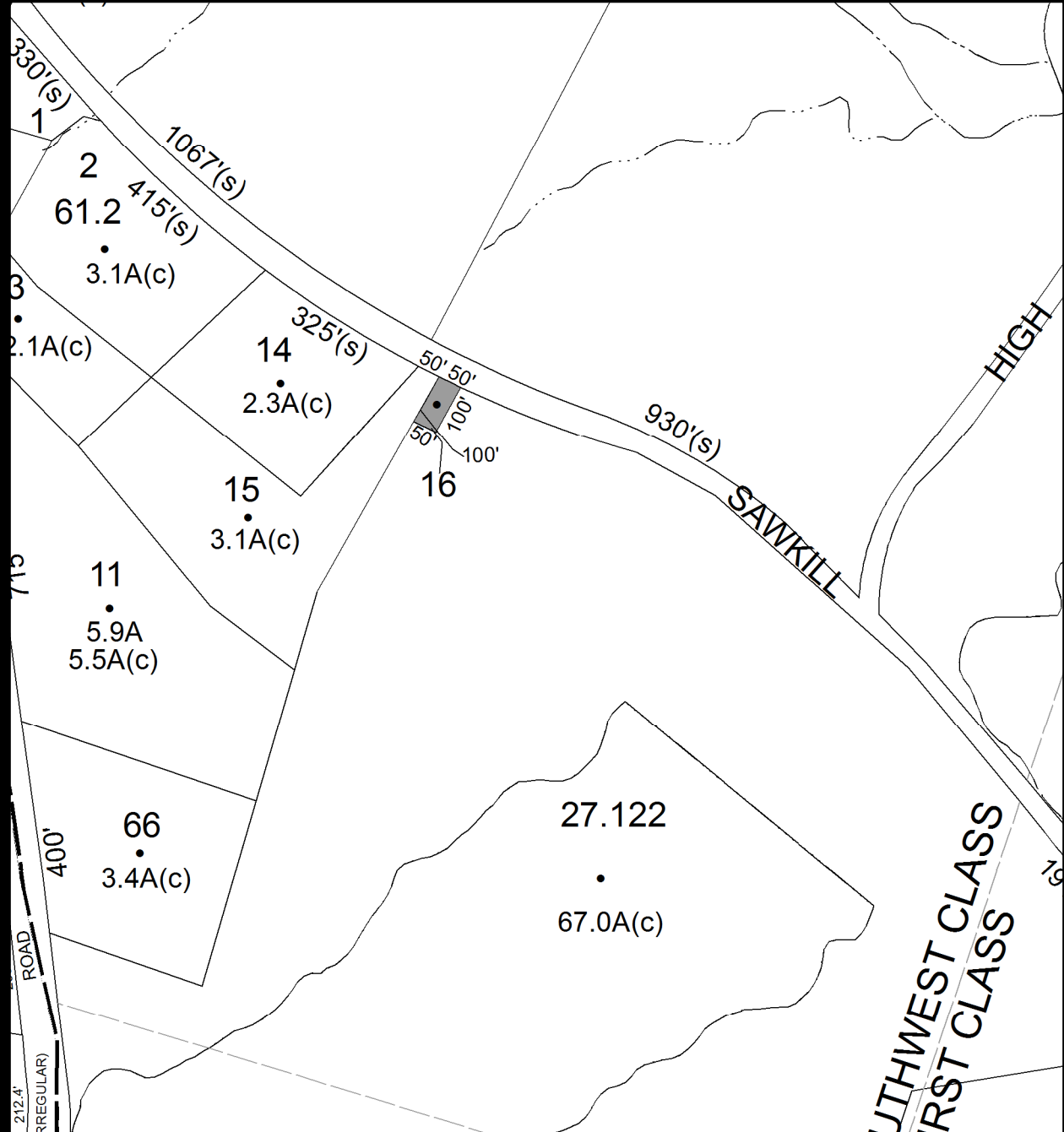
Front: 50

Depth: 0

**No Image
Available**

Current Owner: HOUGHTALING HAROLD W

Assessed to: HOUGHTALING HAROLD W



Parcel # 270

TOWN OF: WOODSTOCK

SBL: 38.4-3-33

Property Class: 210
One Family Year

Location: 42 ZENA RD

Oldest Year of Tax: 2011 G

Amount: \$16,918.05

Acres: 2.00

Front: 0

Depth: 0

Current Owner: STRAUSS JOHN STRAUSS KEVIN

Assessed to: STRAUSS JOHN STRAUSS KEVIN

