

Parcel # 1

TOWN OF: DENNING

SBL: 51.-2-26.2

Property Class: 210
One Family Year

Location: 120 BALACE RD

Oldest Year of Tax: 2011 G

Amount: \$24,482.51

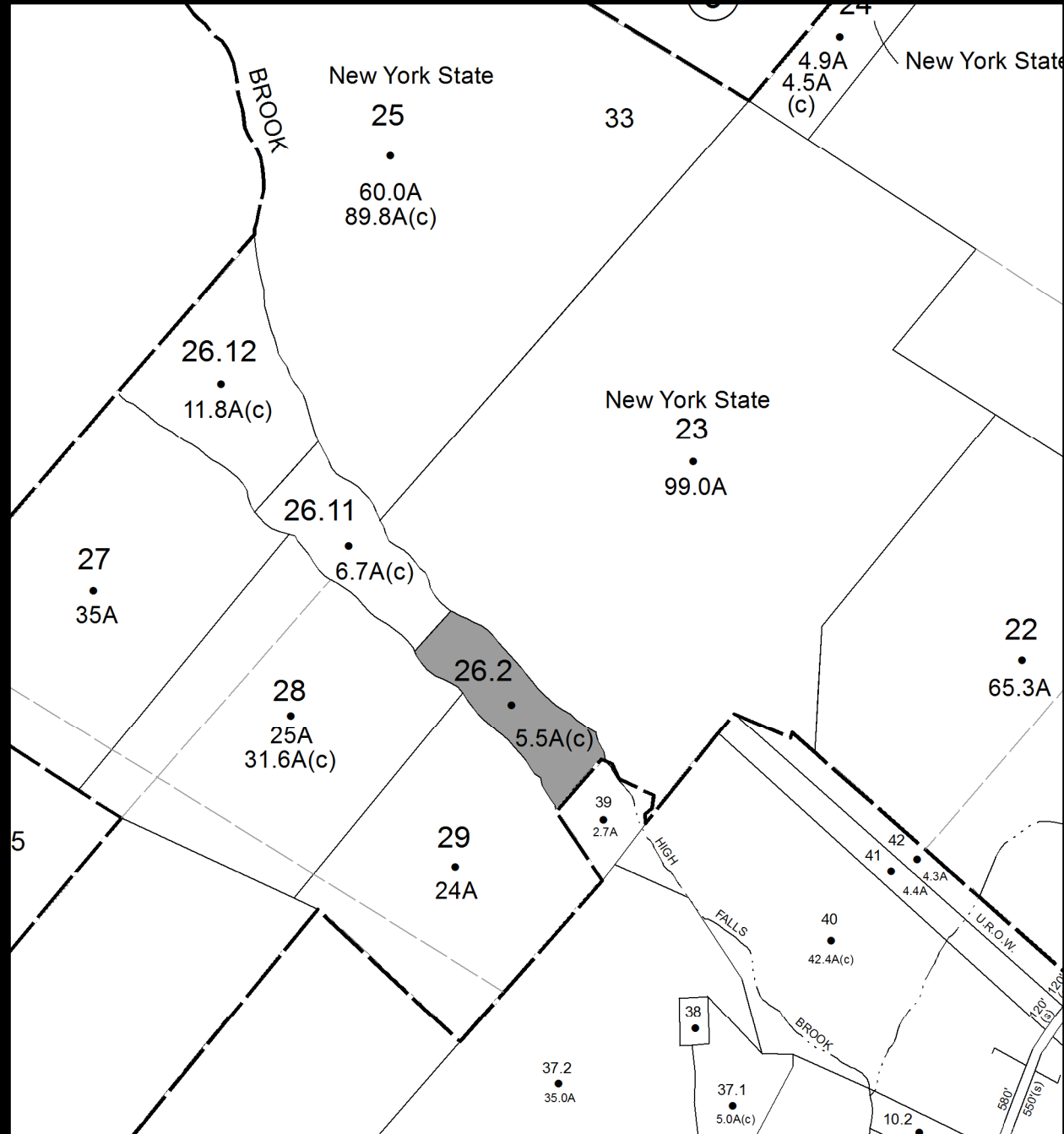
Acres: 5.50

Front: 0

Depth: 0



Current Owner: SZLATINER EDWARD
Assessed to: SZLATINER EDWARD



Parcel # 3

TOWN OF: ESOPUS

SBL: 56.52-1-33

Property Class: 311
Residential Vacant Land

Location: 133 SACKETT ST

Oldest Year of Tax: 2010 G

Amount: \$1,778.45

Acres: 0.13

Front: 0

Depth: 0

Current Owner: COUNTY OF ULSTER
Assessed to: SPINNENWEBER JOHN



No Image
Available

Parcel # 4

Current Owner: COUNTY OF ULSTER

Assessed to: ROSE VERA A

TOWN OF: ESOPUS

SBL: 63.3-5-23.1

Property Class: 311
Residential Vacant Land

Location: 207 UNION CENTER RD

Oldest Year of Tax: 2008 G

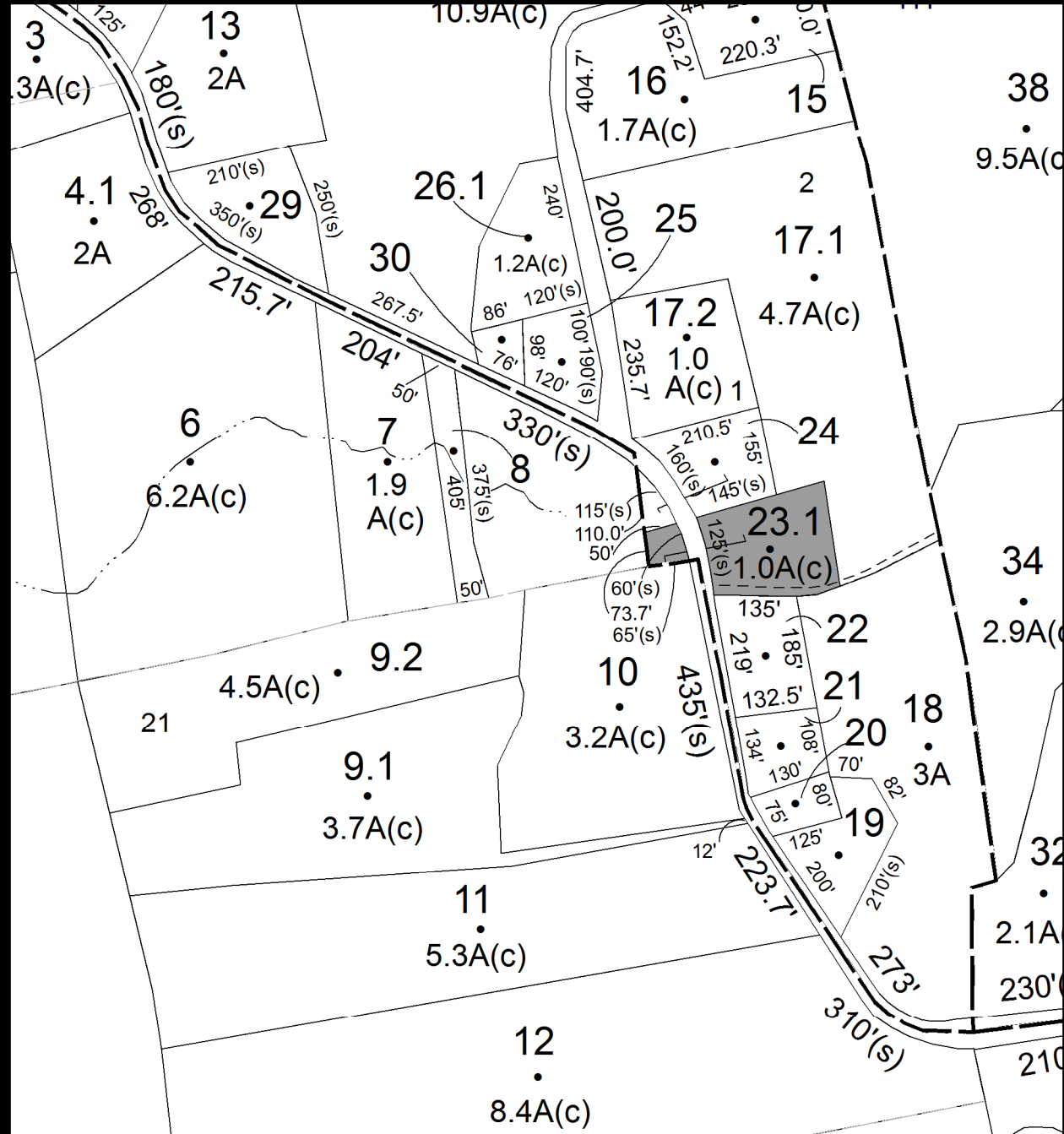
Amount: \$27,697.66

Acres: 1.00

Front: 0

Depth: 0

**No Image
Available**



Parcel # 5

Current Owner: NEWMAN FRANCES M
Assessed to: NEWMAN FRANCES M

TOWN OF: ESOPUS

SBL: 64.3-3-4

Property Class: 314

Rural Vacant Lots of 10 Acres or Less

Location: 319 RIVER RD - NOW 309 RIVER RD

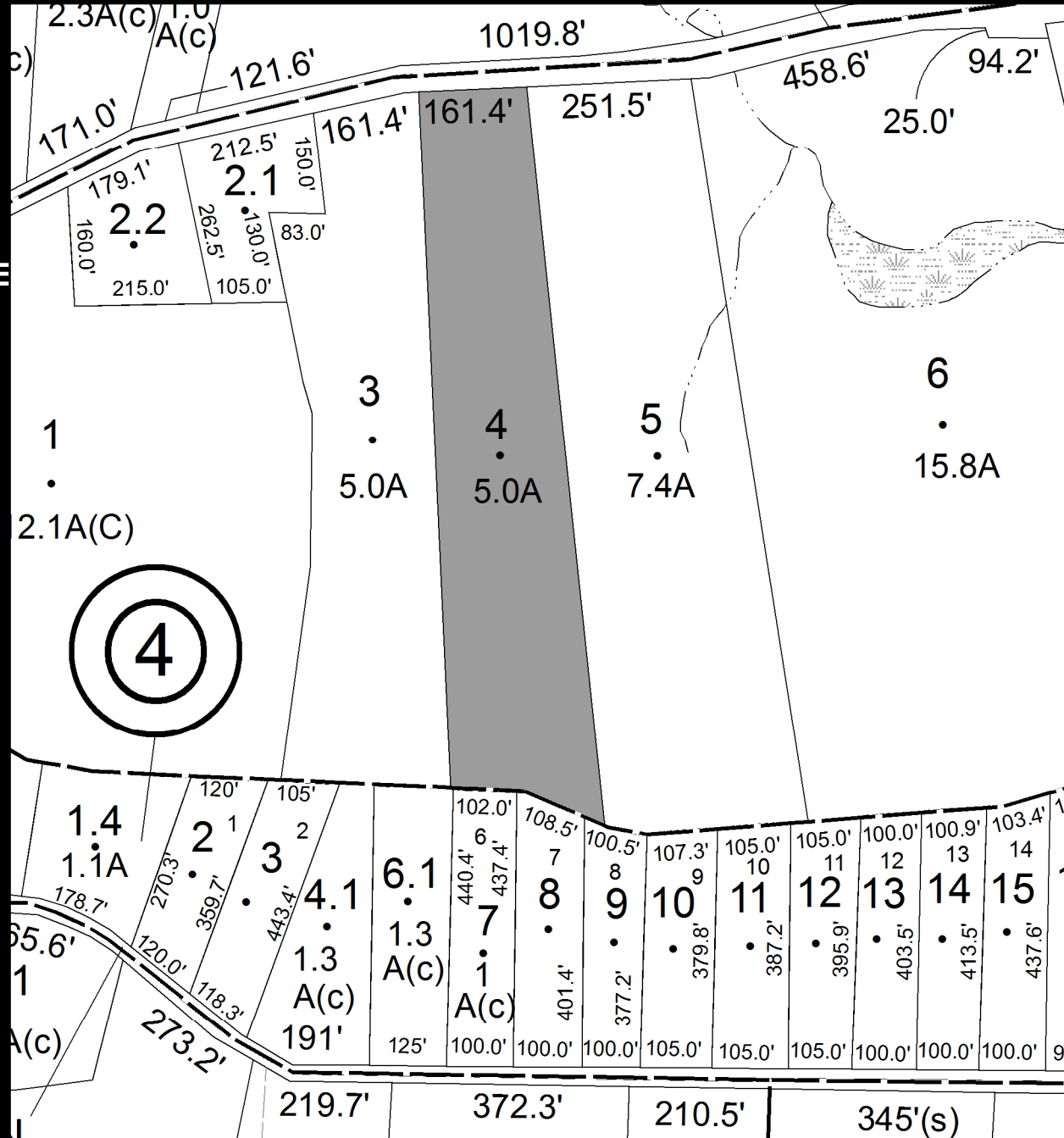
Oldest Year of Tax: 2010/2011 S

Amount: \$8,470.06

Acres: 5.00

Front: 0

Depth: 0



No Image Available

Parcel # 6

TOWN OF: ESOPUS

SBL: 71.2-3-44.1

Property Class: 322

Residential Vacant Land Over 10 Acres

Location: OFF OLD POST RD

Oldest Year of Tax: 2010 G

Amount: \$8,574.50

Acres: 14.30

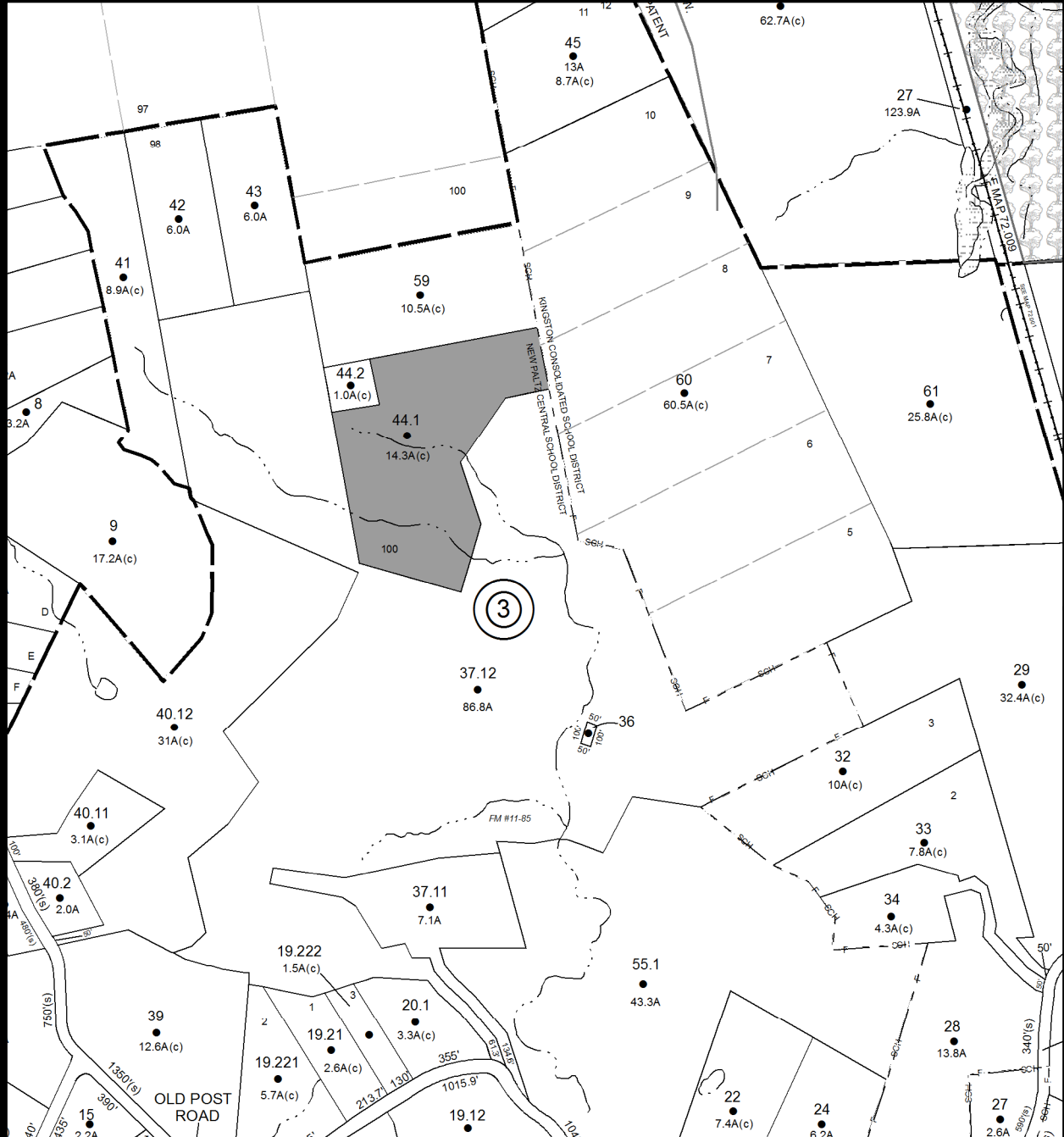
Front: 0

Depth: 0

No Image Available

Current Owner: COUNTY OF ULSTER

Assessed to: CONKLIN BARBARA ANN ATTN: BRIGHT LINDA & LEFEVER RUTH



Parcel # 8

TOWN OF: ESOPUS

SBL: 71.4-4-53

Property Class: 260
Seasonal Residences

Location: 246 FLOYD ACKERT RD

Oldest Year of Tax: 2011 G

Amount: \$17,763.12

Acres: 1.45

Front: 0

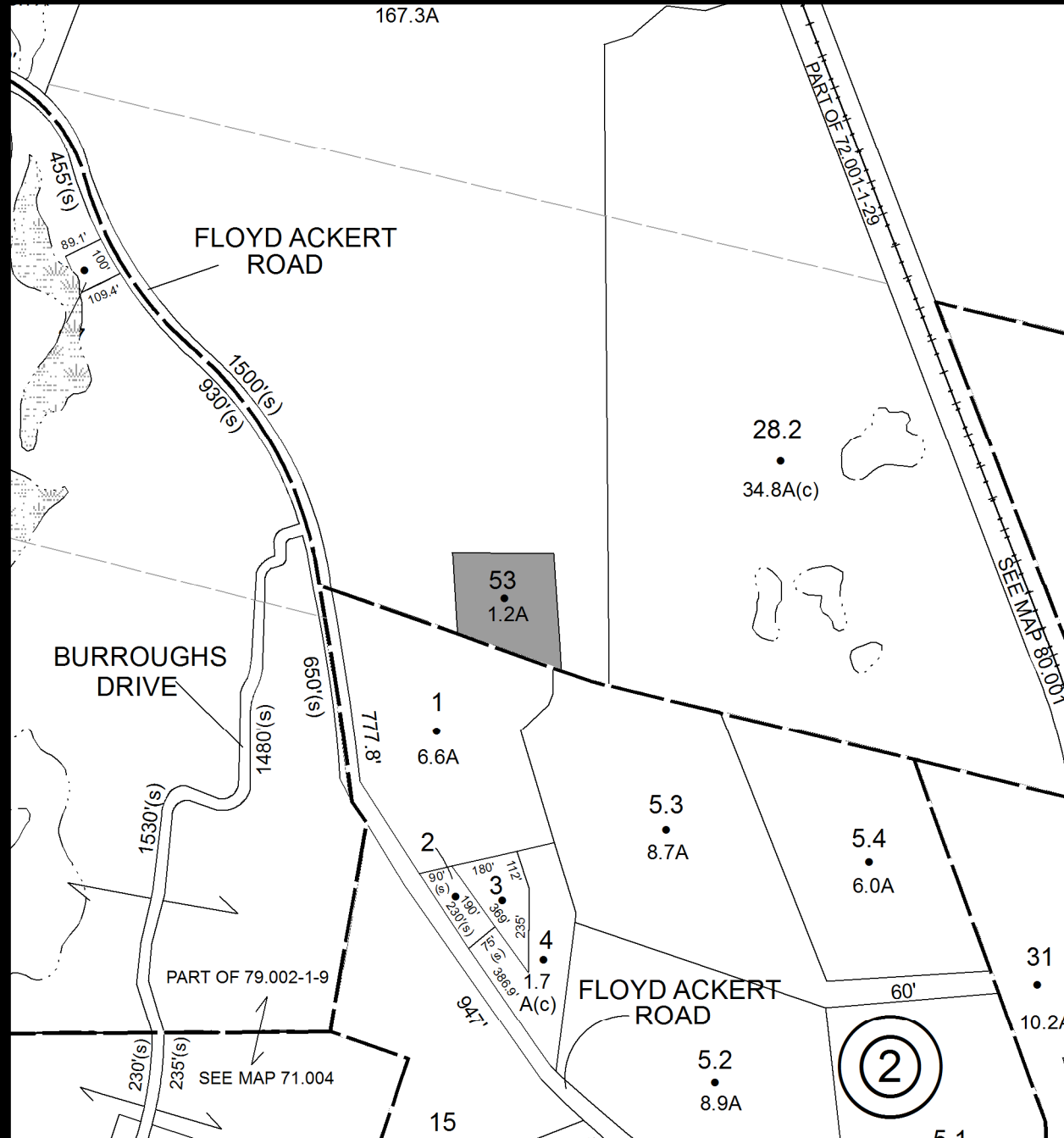
Depth: 0

Current Owner: BOMBINO JAMES CHARLES

BOMBINO TAMMY

Assessed to: BOMBINO JAMES CHARLES

BOMBINO TAMMY



Parcel # 10

TOWN OF: GARDINER

SBL: 93.1-4-22

Property Class: 270
Mobile Home

Location: 24 PIONEER RD

Oldest Year of Tax: 2011 G

Amount: \$9,078.54

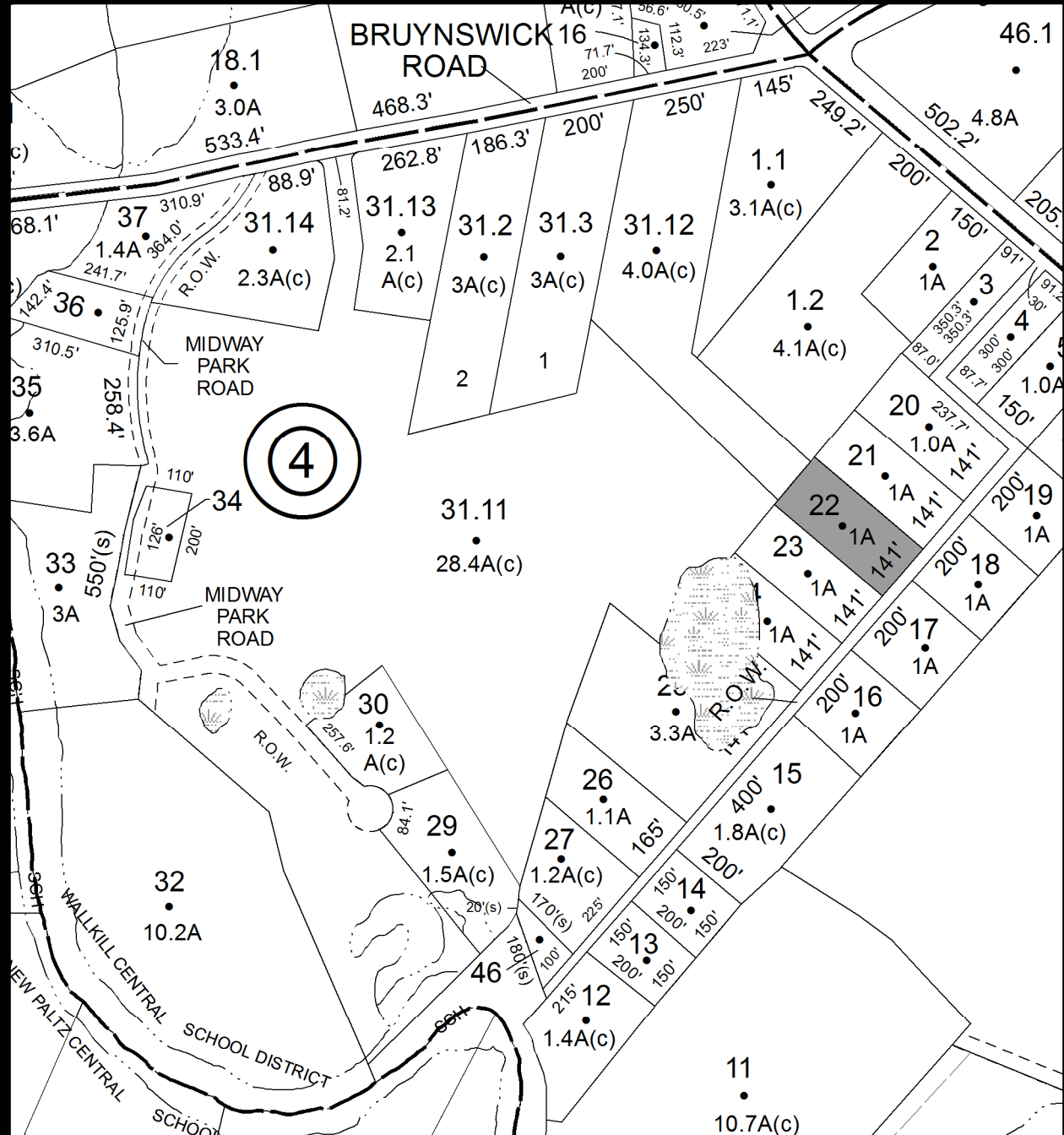
Acres: 1.00

Front: 141

Depth: 300



Current Owner: MCMILON-WILKINSON MARY M
Assessed to: MCMILON-WILKINSON MARY M



Parcel # 11

Current Owner: THOMPSON ERIC A
Assessed to: THOMPSON ERIC A

TOWN OF: GARDINER

SBL: 93.2-1-83.572

Property Class: 311
Residential Vacant Land

Location: ALBANY POST RD

Oldest Year of Tax: 2011 G

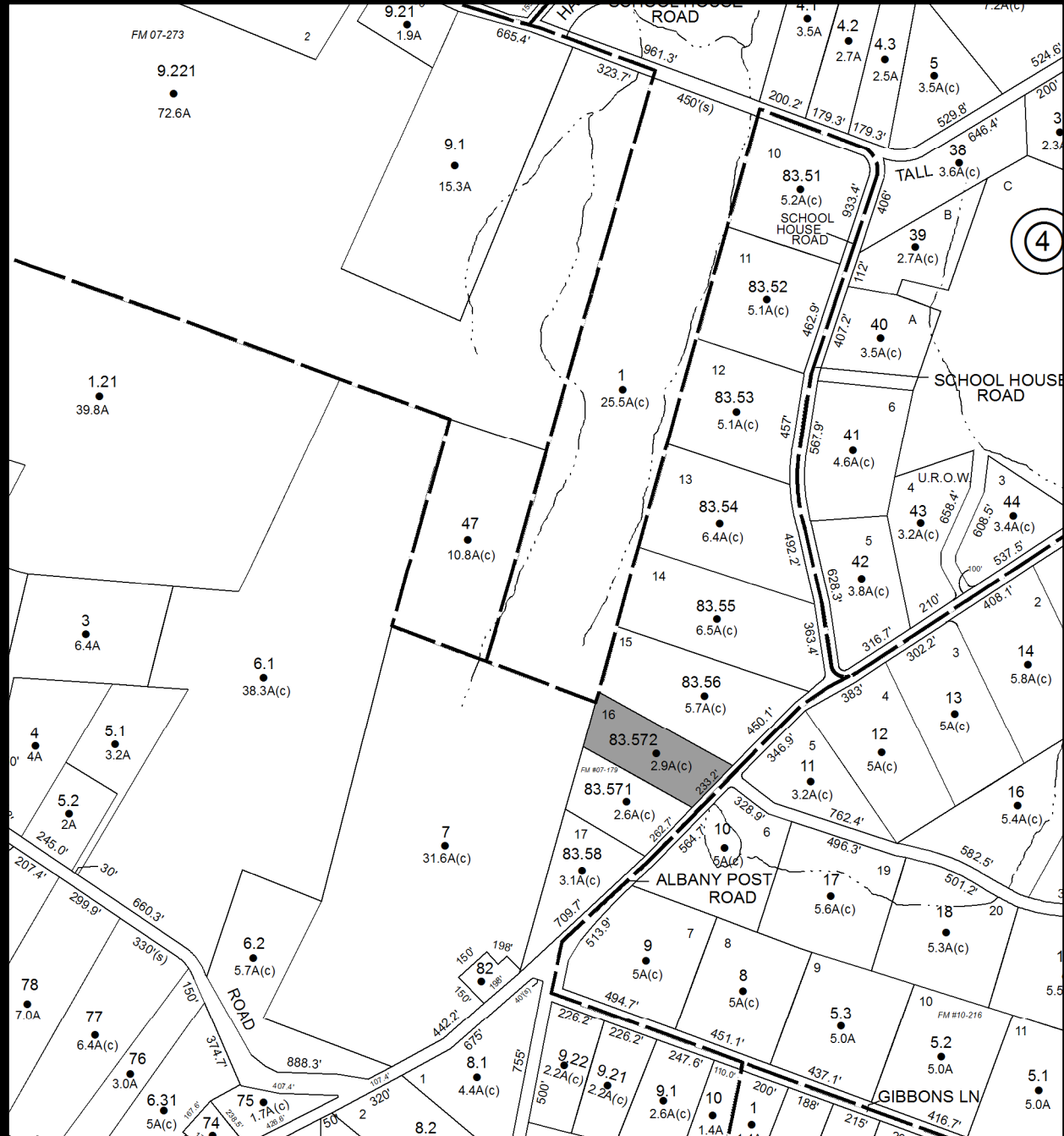
Amount: \$11,325.50

Acres: 2.90

Front: 495.8

Depth: 0

No Image
Available



Parcel # 13

TOWN OF: HARDENBURGH

SBL: 3.3-2-8

Property Class: 260
Seasonal Residences

Location: RIDER HOLLOW RD

Oldest Year of Tax: 2011 G

Amount: \$4,950.88

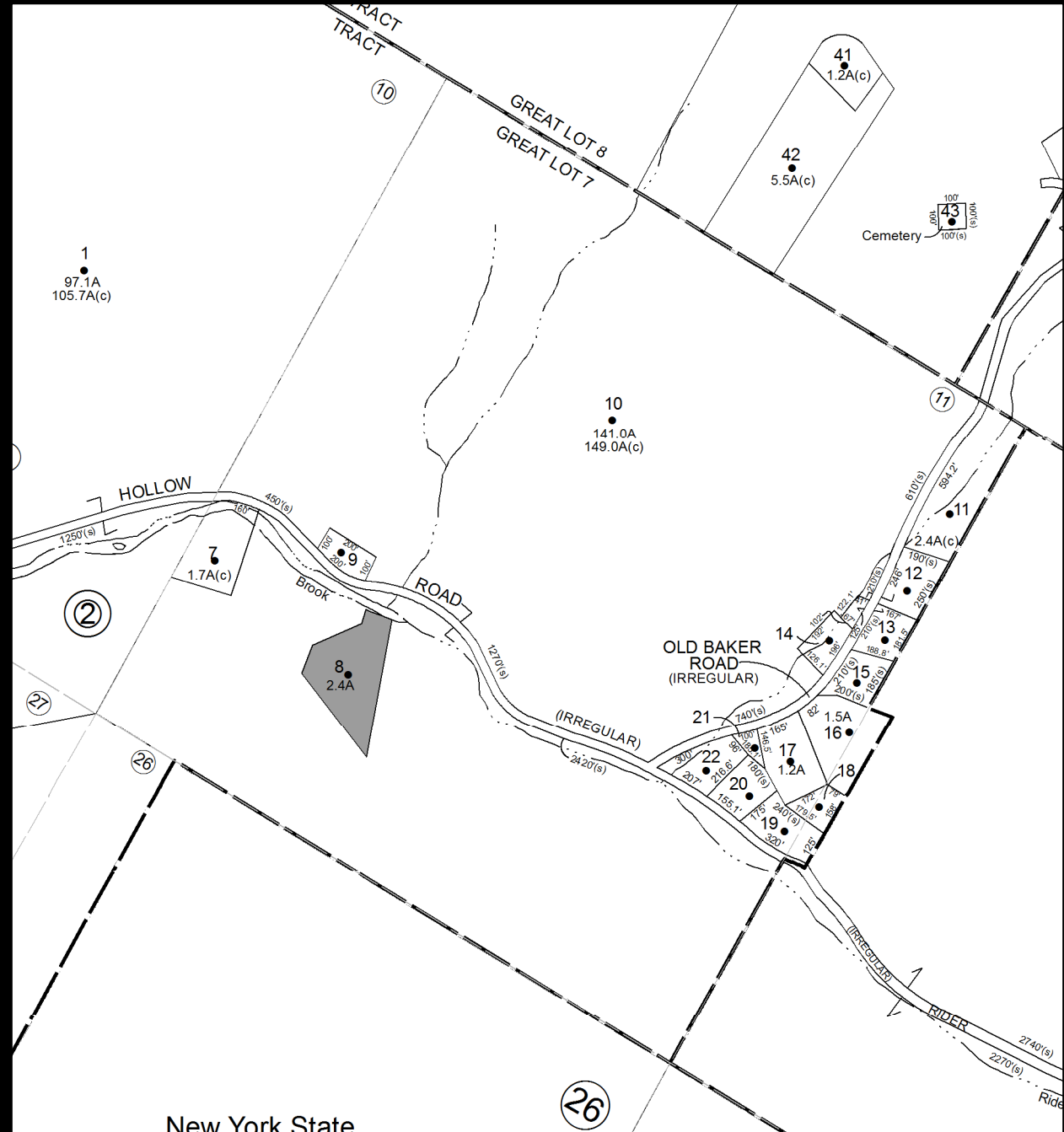
Acres: 2.40

Front: 0

Depth: 0

**No Image
Available**

Current Owner: MILLER HENRY MORROCCO NICHOLAS
Assessed to: ULSTER COUNTY



Parcel # 14

Current Owner: SCALZA MARGARET T
Assessed to: SCALZA MARGARET T

TOWN OF: HARDENBURGH

SBL: 11.3-1-13

Property Class: 270
Mobile Home

Location: MILLBROOK MT RD - NOW 740

Oldest Year of Tax: 2011 G

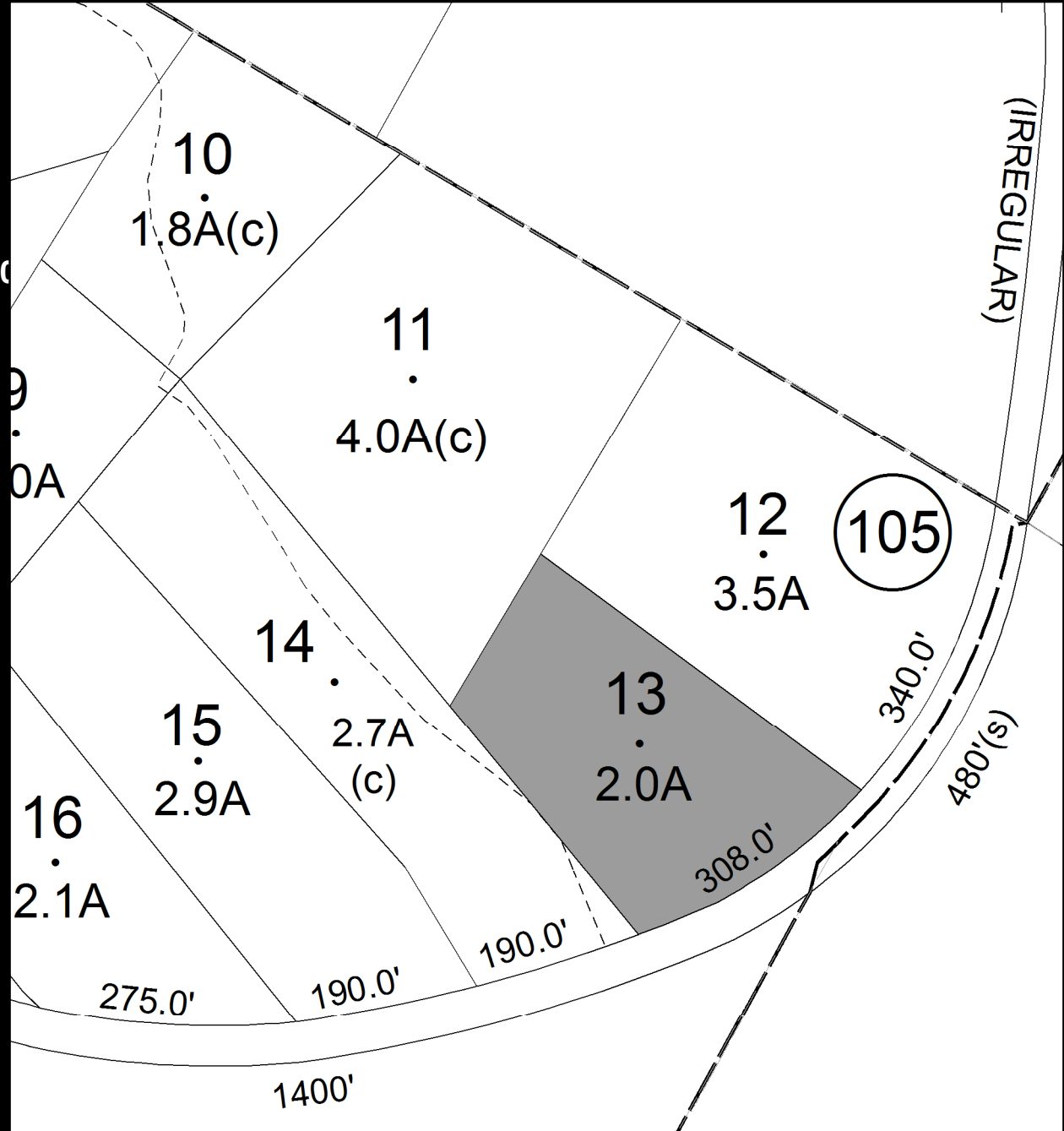
Amount: \$2,796.99

Acres: 2.00

Front: 0

Depth: 0

**No Image
Available**



Parcel # 22

TOWN OF: HURLEY

SBL: 56.13-11-2

Property Class: 210
One Family Year

Location: 238 DEWITT MILLS RD

Oldest Year of Tax: 2010 G

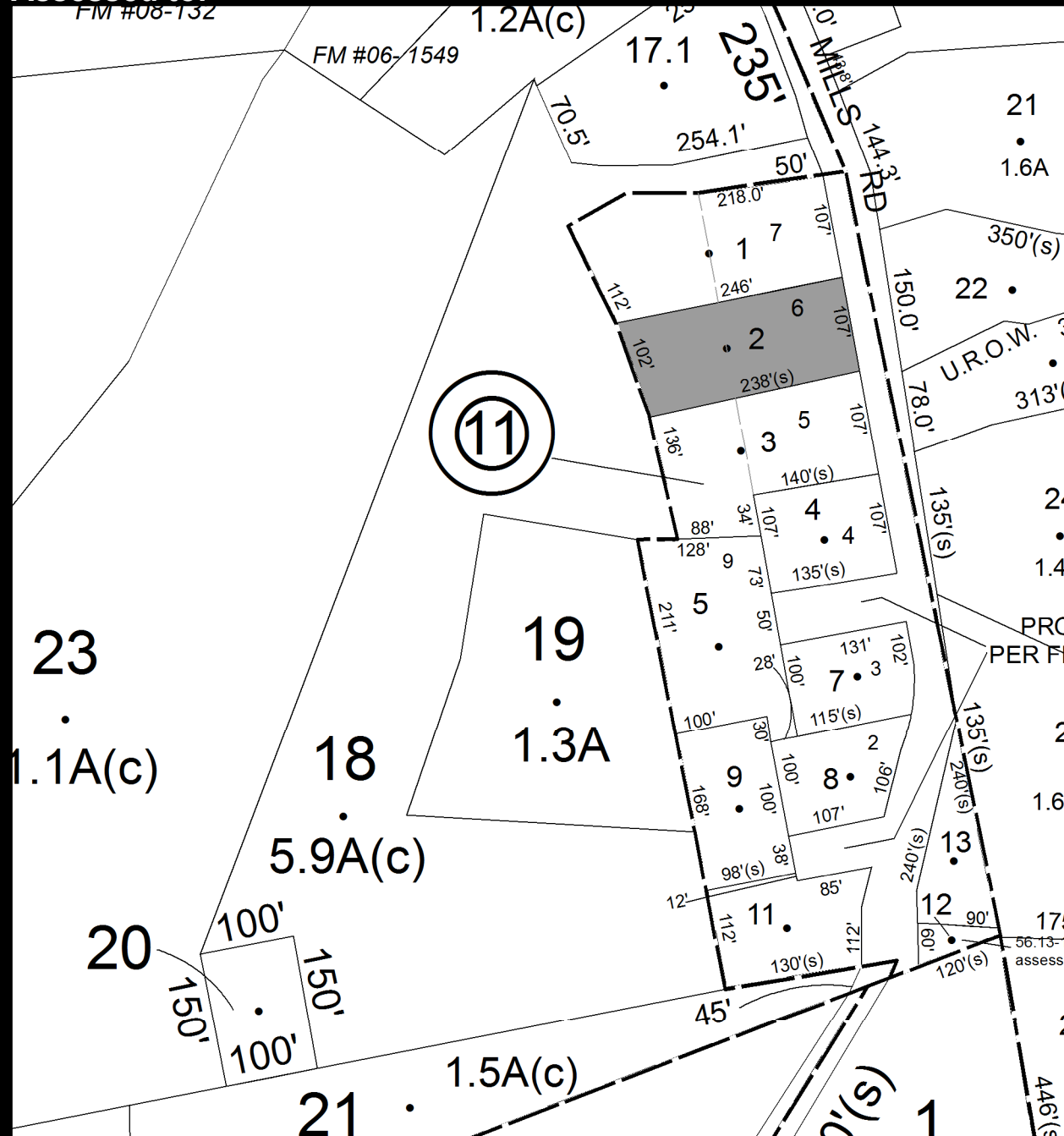
Amount: \$21,394.80

Acres: 0.58

Front: 107

Depth: 238

Current Owner: CLARK SHERRI L
Assessed to: CLARK SHERRI L



Parcel # 23

TOWN OF: KINGSTON

SBL: 39.13-3-16

Property Class: 312

Residential Land Including a Small Improvement

Location: HALLIHAN HILL RD

Oldest Year of Tax: 2009 G

Amount: \$4,068.24

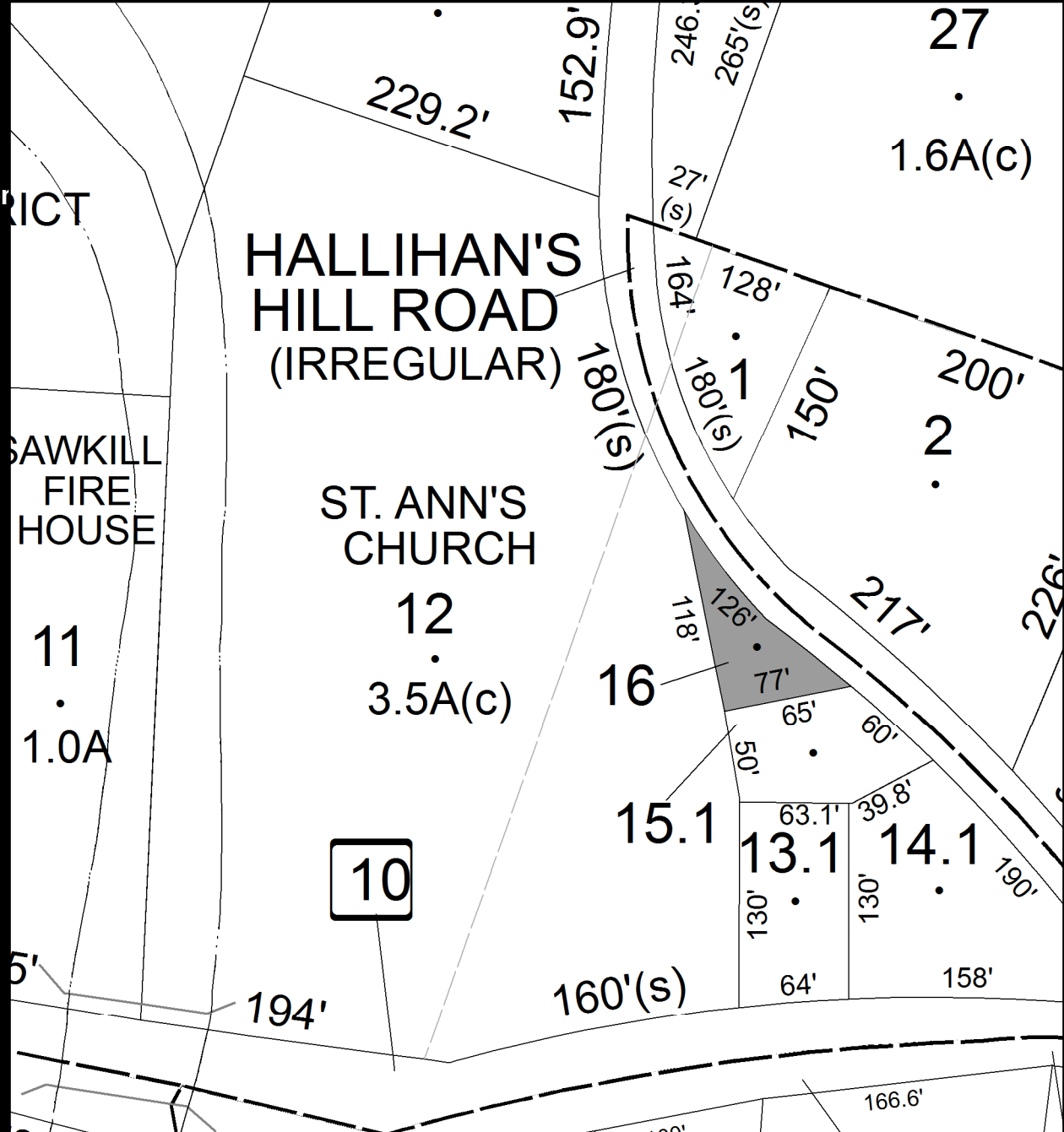
Acres: 0.10

Front: 0

Depth: 0

Current Owner: COUNTY OF USLTER

Assessed to: MCGUCKIN WILLIAM



Parcel # 24

Current Owner: O'SULLIVAN MCCOLGAN KELLEY A
Assessed to: O'SULLIVAN MCCOLGAN KELLEY A

TOWN OF: KINGSTON

SBL: 39.13-4-10

Property Class: 314

Rural Vacant Lots of 10 Acres or Less

Location: WINTERGREEN HILL RD NOW

Oldest Year of Tax: 2010/2011 S

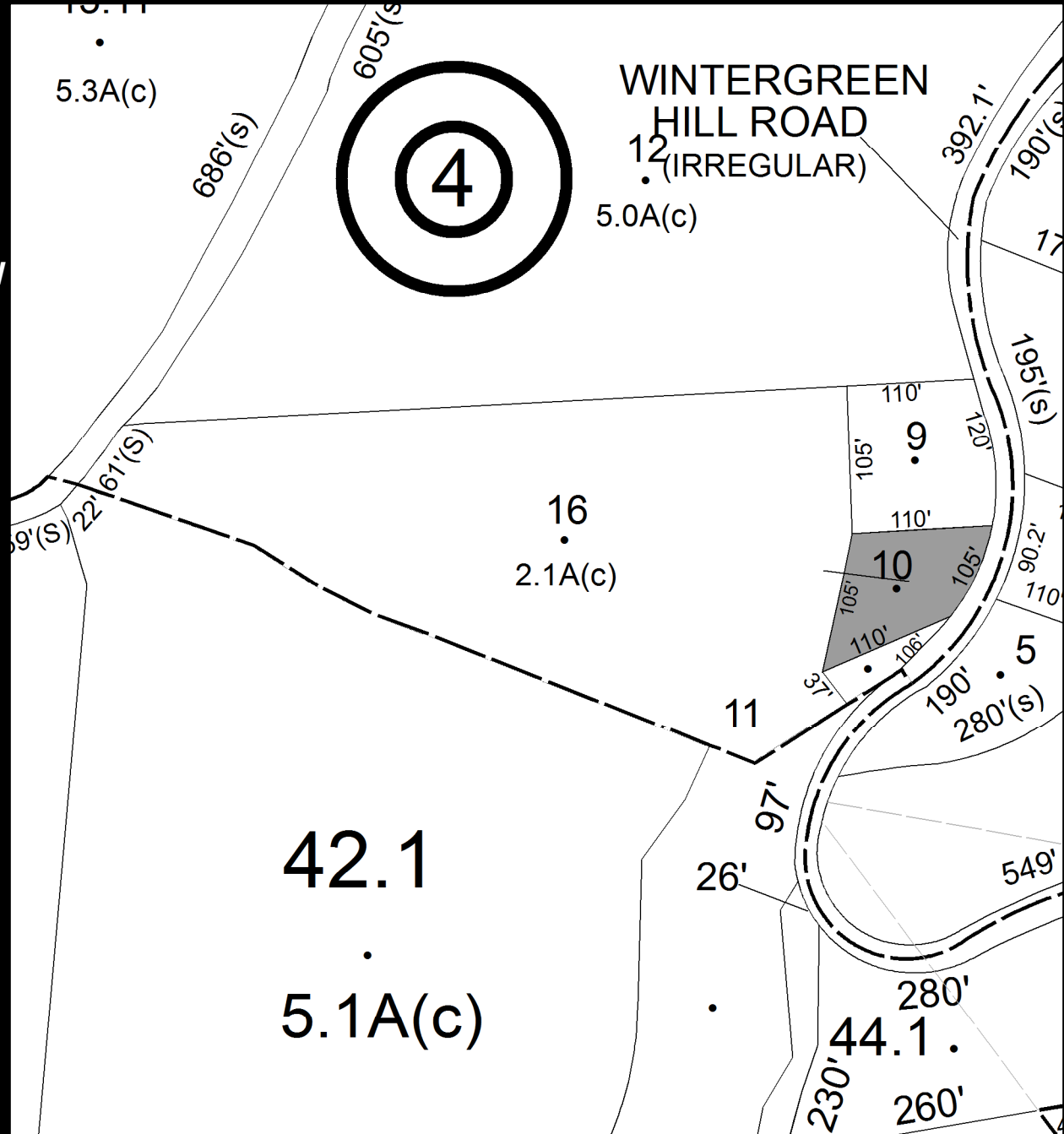
Amount: \$2,477.83

Acres: 0.36

Front: 0

Depth: 0

No Image Available



Parcel # 25

Current Owner: COUNTY OF USLTER
Assessed to: MCGUCKIN WILLIAM

TOWN OF: KINGSTON

SBL: 39.18-1-1

Property Class: 312

Residential Land Including a Small Improvement

Location: HALLIHAN HILL RD

Oldest Year of Tax: 2009 G

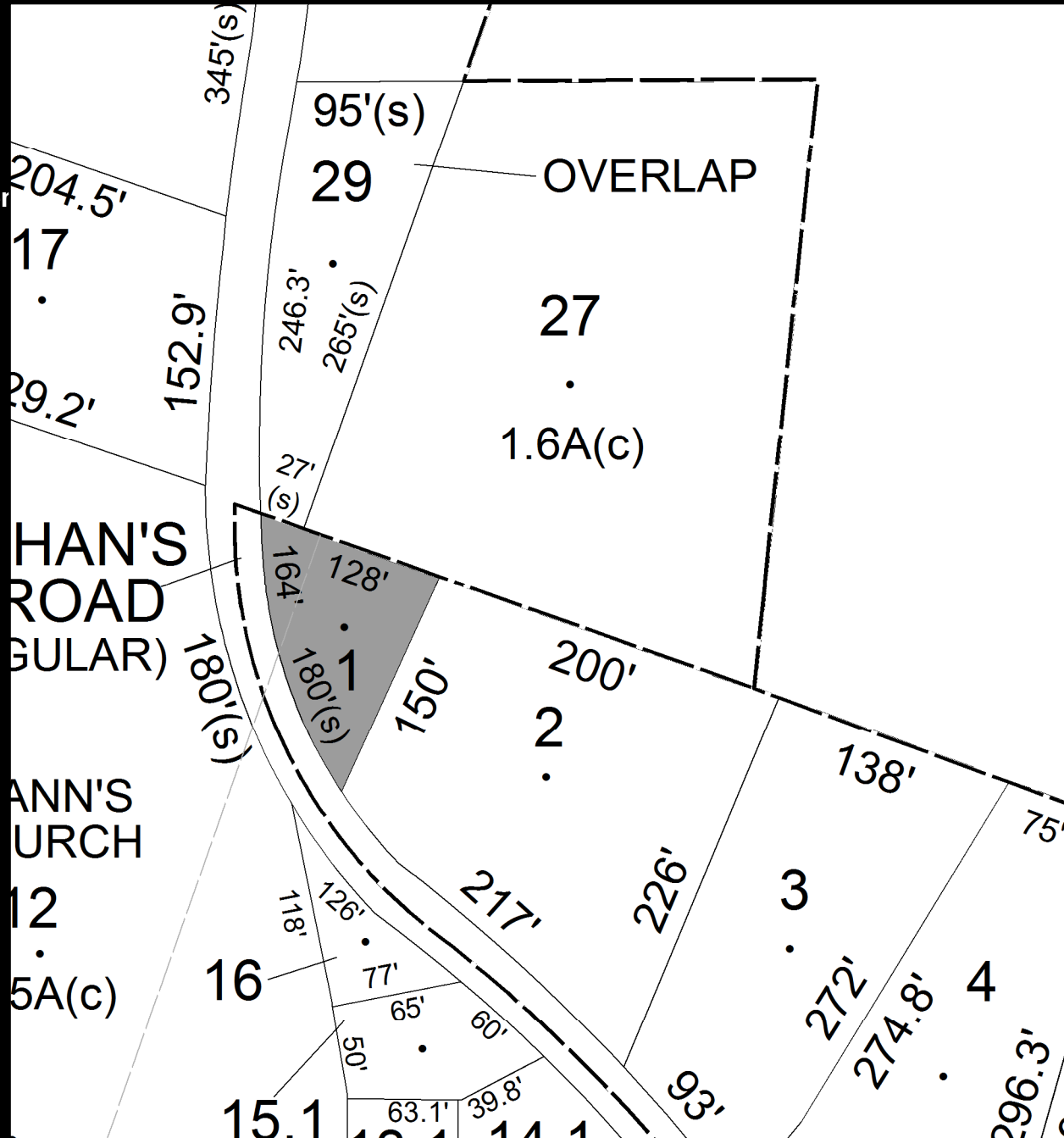
Amount: \$4,973.76

Acres: 0.08

Front: 0

Depth: 0

No Image Available



Parcel # 26

TOWN OF: KINGSTON

SBL: 39.18-1-13

Property Class: 260
Seasonal Residences

Location: 775 SAWKILL RD

Oldest Year of Tax: 2010 G

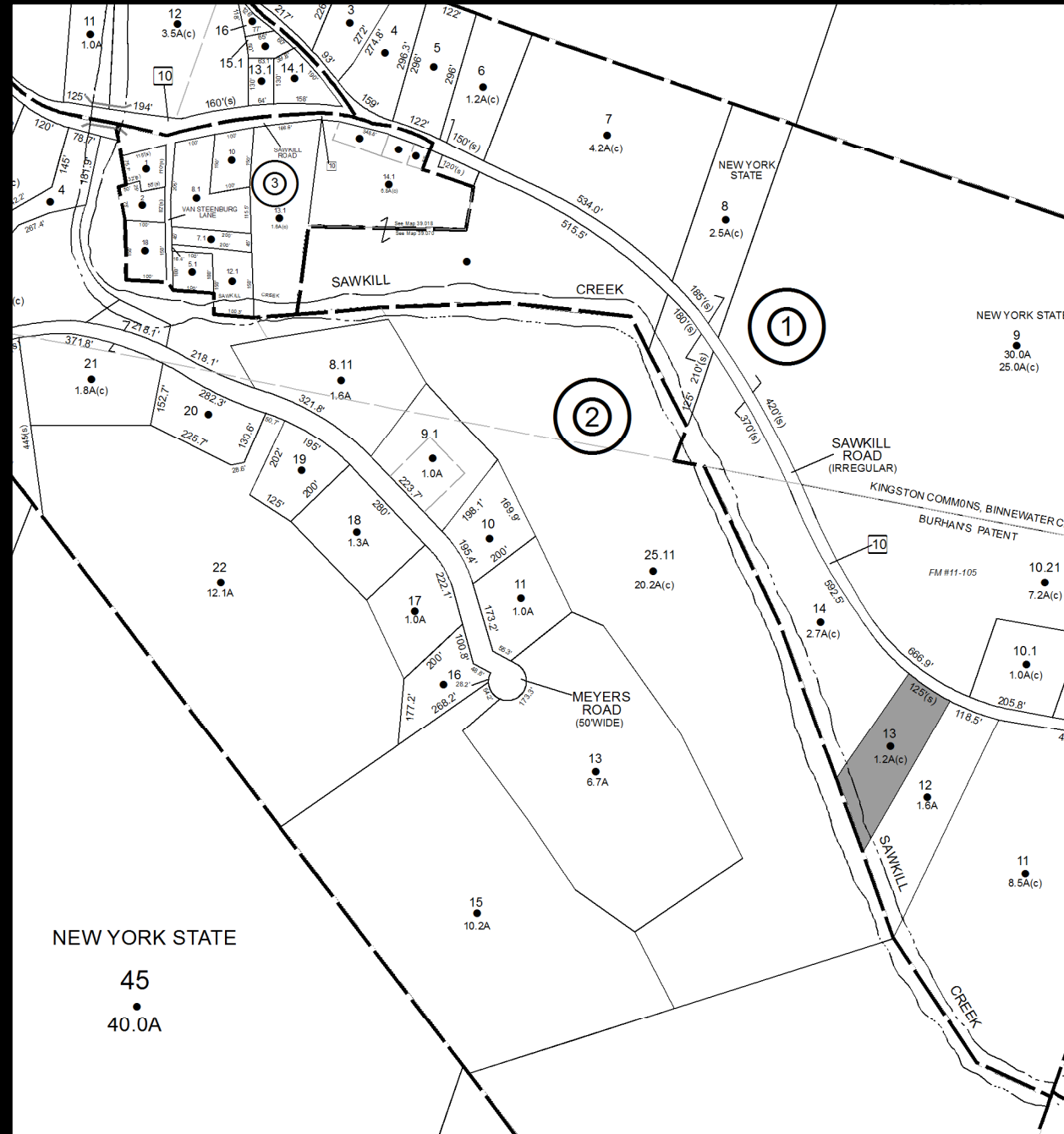
Amount: \$13,244.32

Acres: 1.20

Front: 0

Depth: 0

Current Owner: COUNTY OF ULSTER
Assessed to: COLON FERNANDO



Parcel # 27

Current Owner: COUNTY OF ULSTER
Assessed to: D'SOUZA KIM C

TOWN OF: KINGSTON

SBL: 47.2-1-6

Property Class: 314
Rural Vacant Lots of 10 Acres or Less

Location: OFF ROUTE 28

Oldest Year of Tax: 2010 G

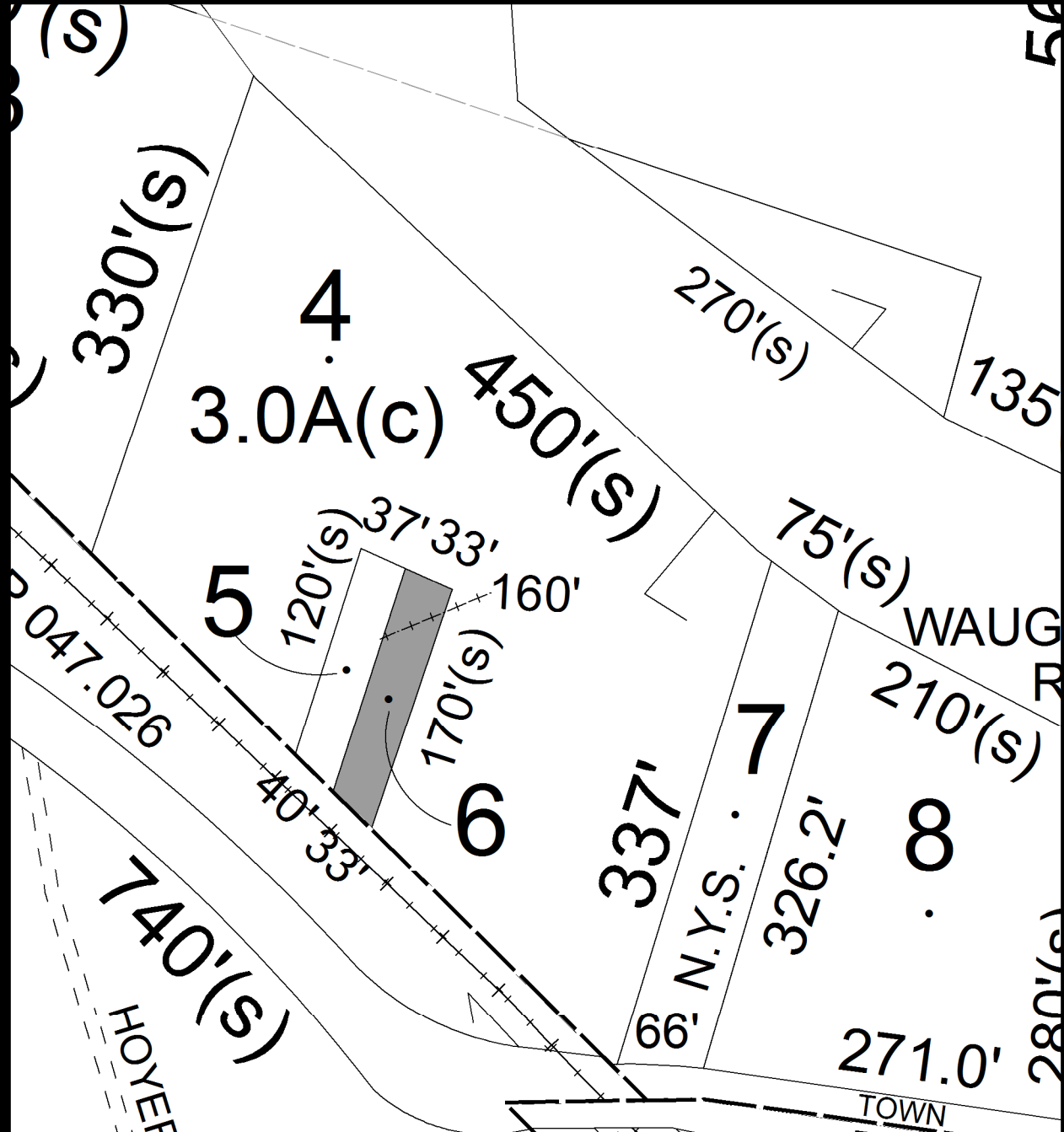
Amount: \$734.34

Acres: 0.12

Front: 0

Depth: 0

No Image Available



Parcel # 28

TOWN OF: LLOYD

SBL: 87.1-2-14.1

Property Class: 311
Residential Vacant Land

Location: NEW PALTZ RD

Oldest Year of Tax: 2010 G

Amount: \$349.48

Acres: 0.13

Front: 0

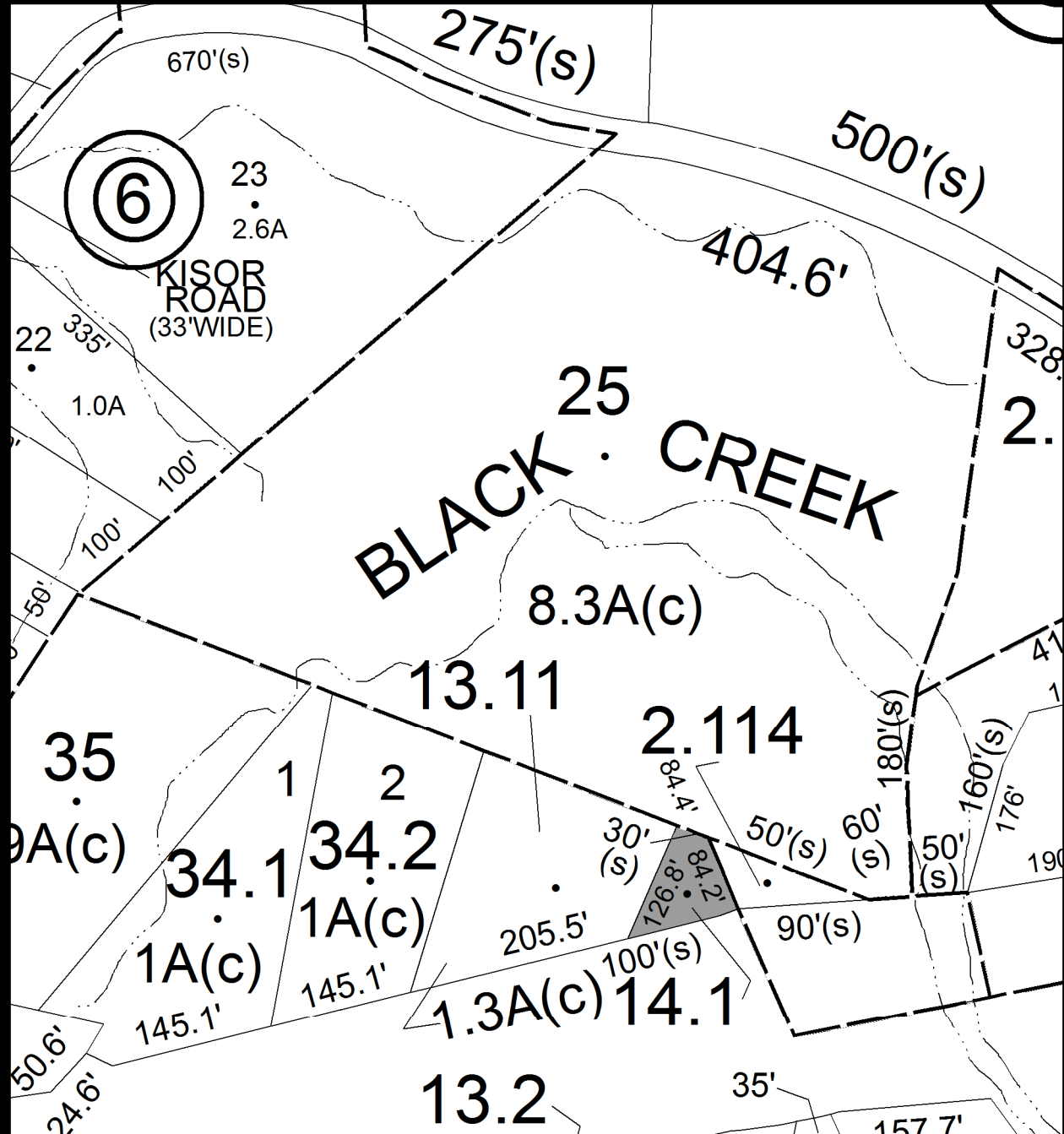
Depth: 0

No Image Available

Current Owner: COUNTY OF ULSTER

Assessed to: ELIA MARK

ELIA ANTOINETTE



Parcel # 31

TOWN OF: LLOYD

SBL: 87.4-2-19.1

Property Class: 210
One Family Year

Location: 213 NEW PALTZ RD

Oldest Year of Tax: 2011 G

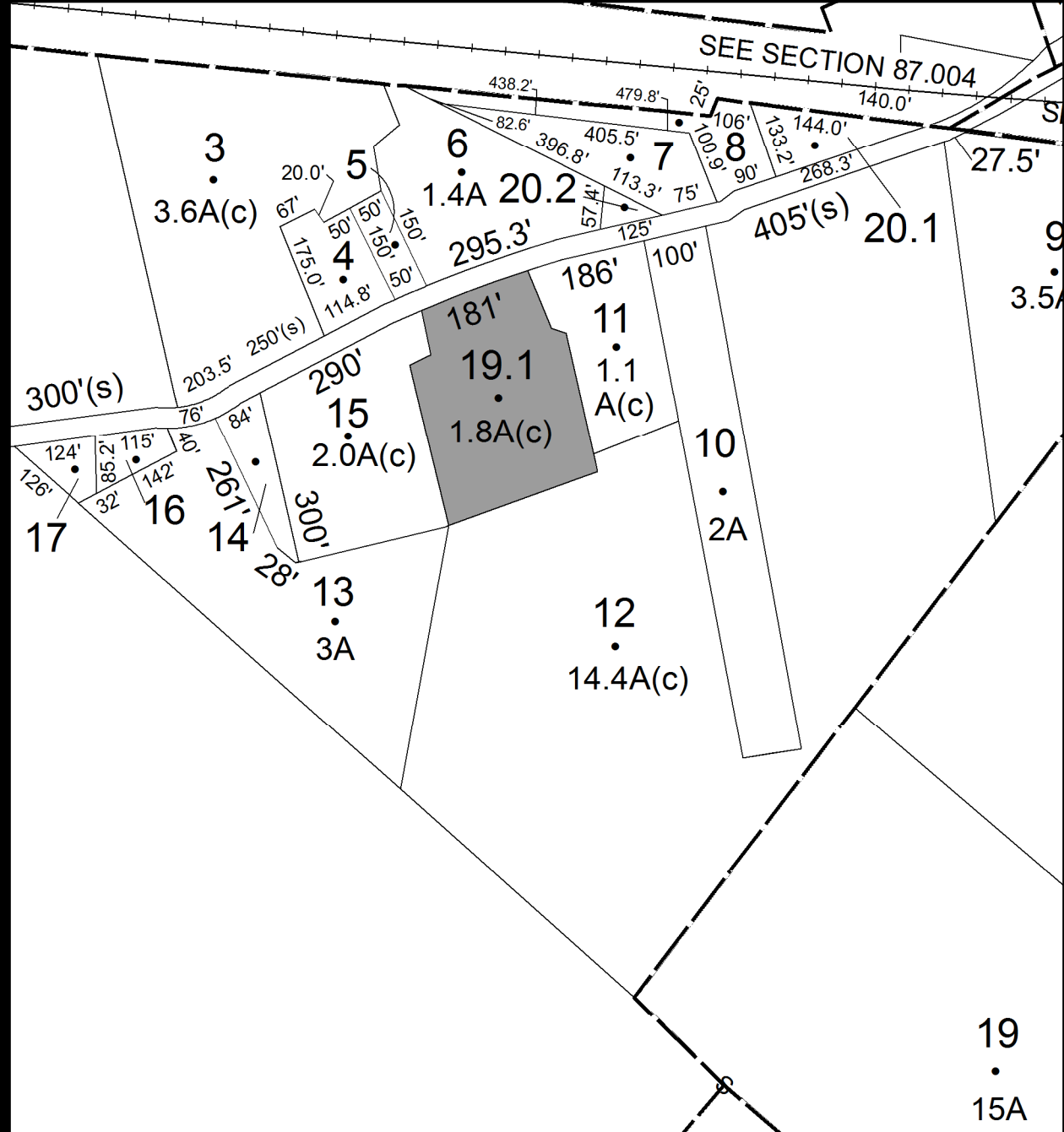
Amount: \$11,887.33

Acres: 1.80

Front: 0

Depth: 0

Current Owner: MANELLO PATRICIA J
Assessed to: MANNELLO PATRICIA J



Parcel # 33

TOWN OF: LLOYD

SBL: 87.20-1-21

Property Class: 210
One Family Year

Location: 10 TANO DR

Oldest Year of Tax: 2011 G

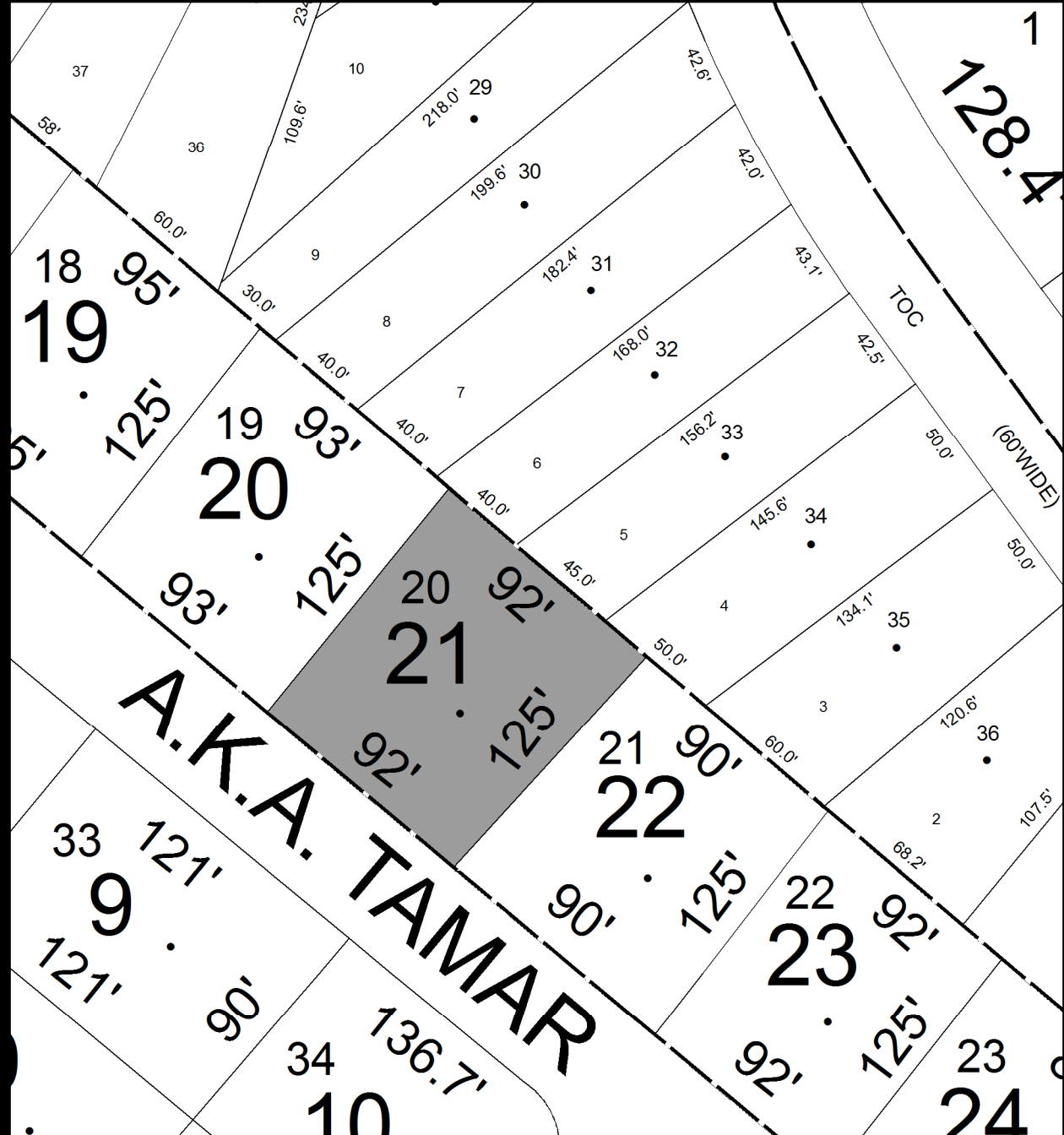
Amount: \$44,921.73

Acres: 0.27

Front: 0

Depth: 0

Current Owner: CAMPBELL JAMES D SR CAMPBELL JAMES D JR
Assessed to: CAMPBELL JAMES D SR CAMPBELL JAMES D JR



Parcel # 35

TOWN OF: LLOYD

SBL: 88.13-10-3

Property Class: 311
Residential Vacant Land

Location: NEW PALTZ RD

Oldest Year of Tax: 2011 G

Amount: \$5,360.58

Acres: 0.22

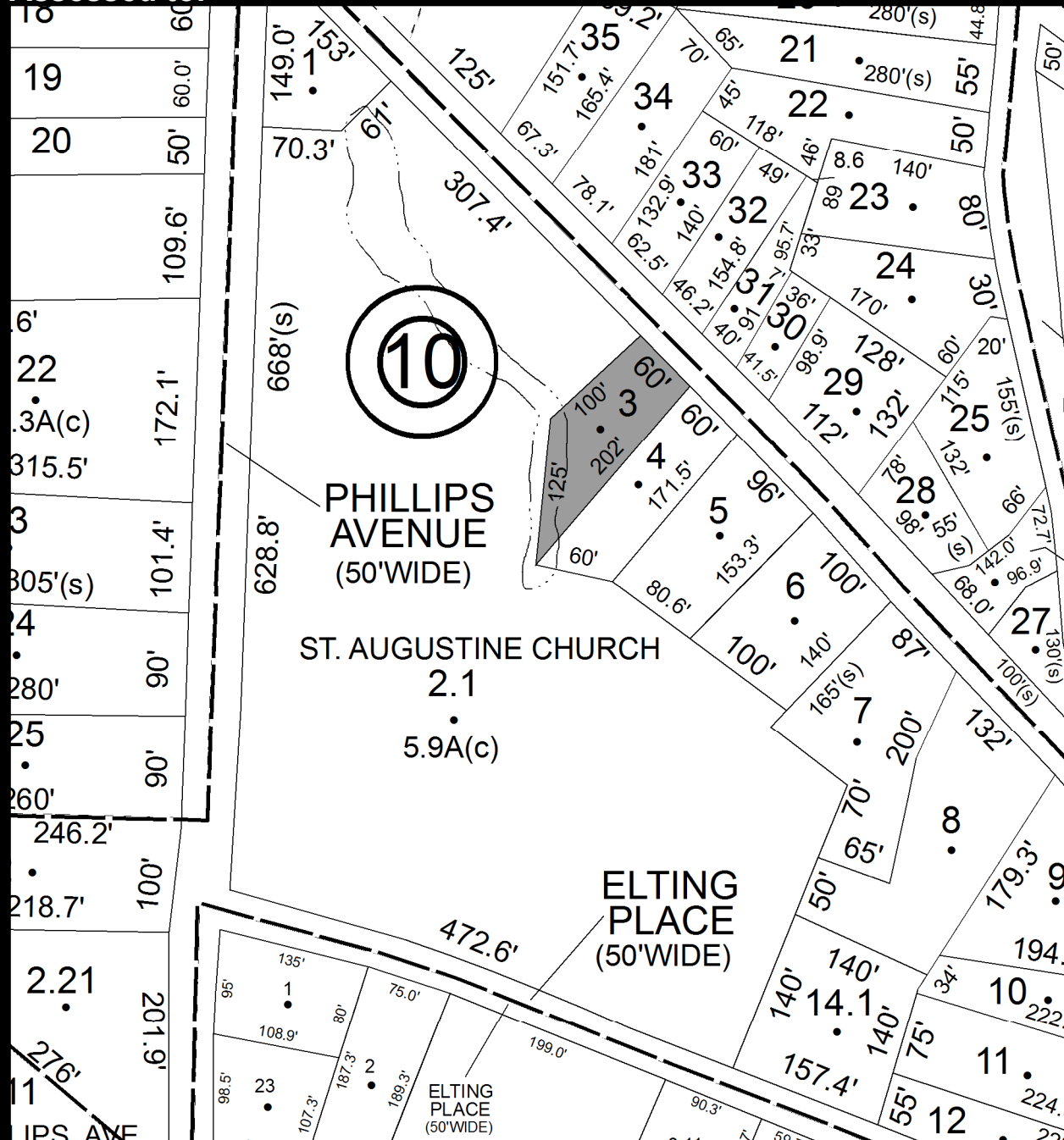
Front: 0

Depth: 0

**No Image
Available**

Current Owner: GERLICK ERNEST JR

Assessed to: GERLICK ERNEST JR



Parcel # 36

TOWN OF: LLOYD

SBL: 88.13-12-4

Property Class: 210
One Family Year

Location: 36 GRAND ST

Oldest Year of Tax: 2011 G

Amount: \$21,597.16

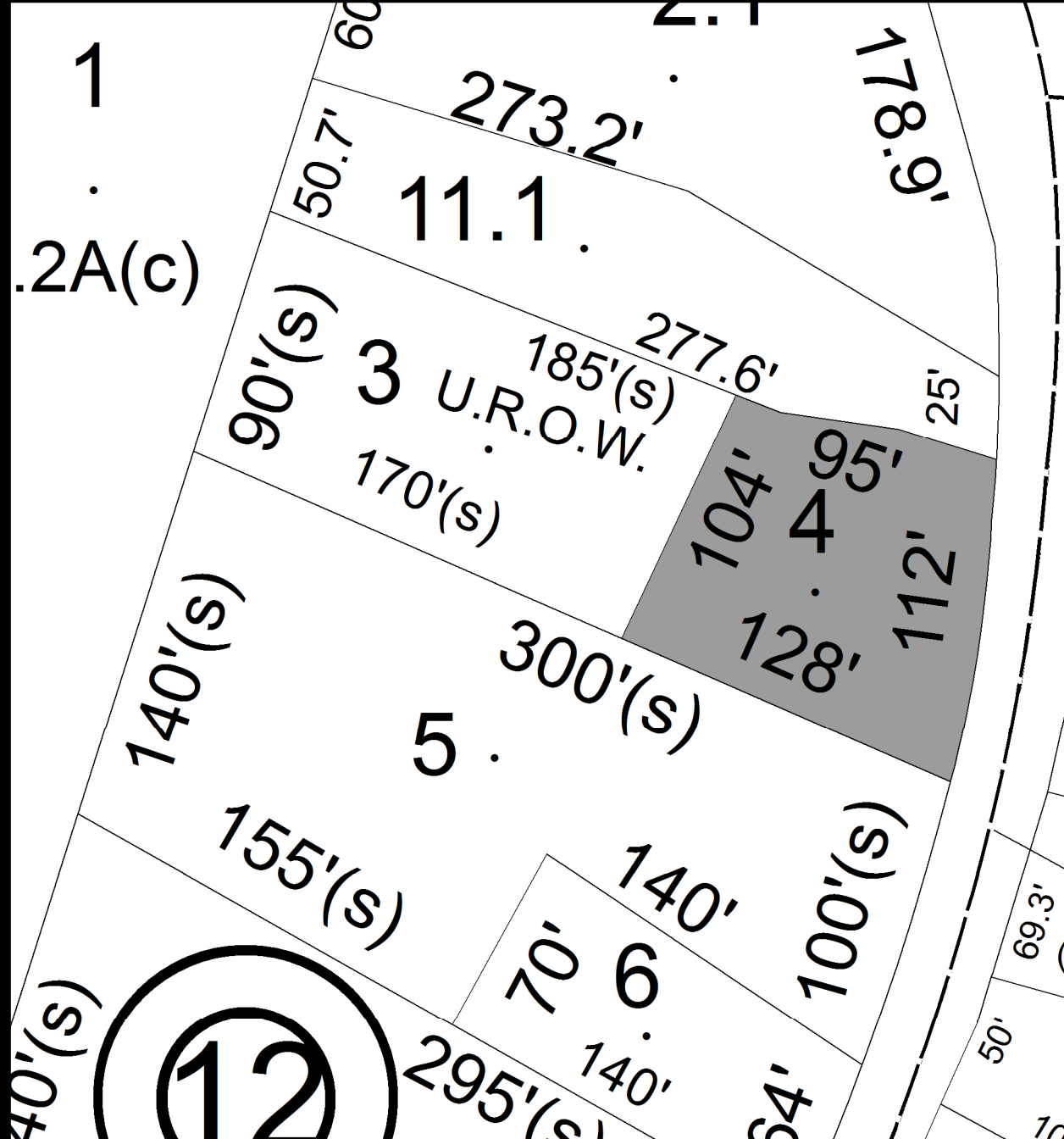
Acres: 0.28

Front: 0

Depth: 0

Current Owner: PROSPERO DANIEL M
Assessed to: PROSPERO DANIEL M

PROSPERO MICHAEL A
PROSPERO MICHAEL A



Parcel # 37

TOWN OF: LLOYD

SBL: 88.17-3-3

Property Class: 570
Marinas

Location: 2 WILLOW DOCK RD

Oldest Year of Tax: 2011 G

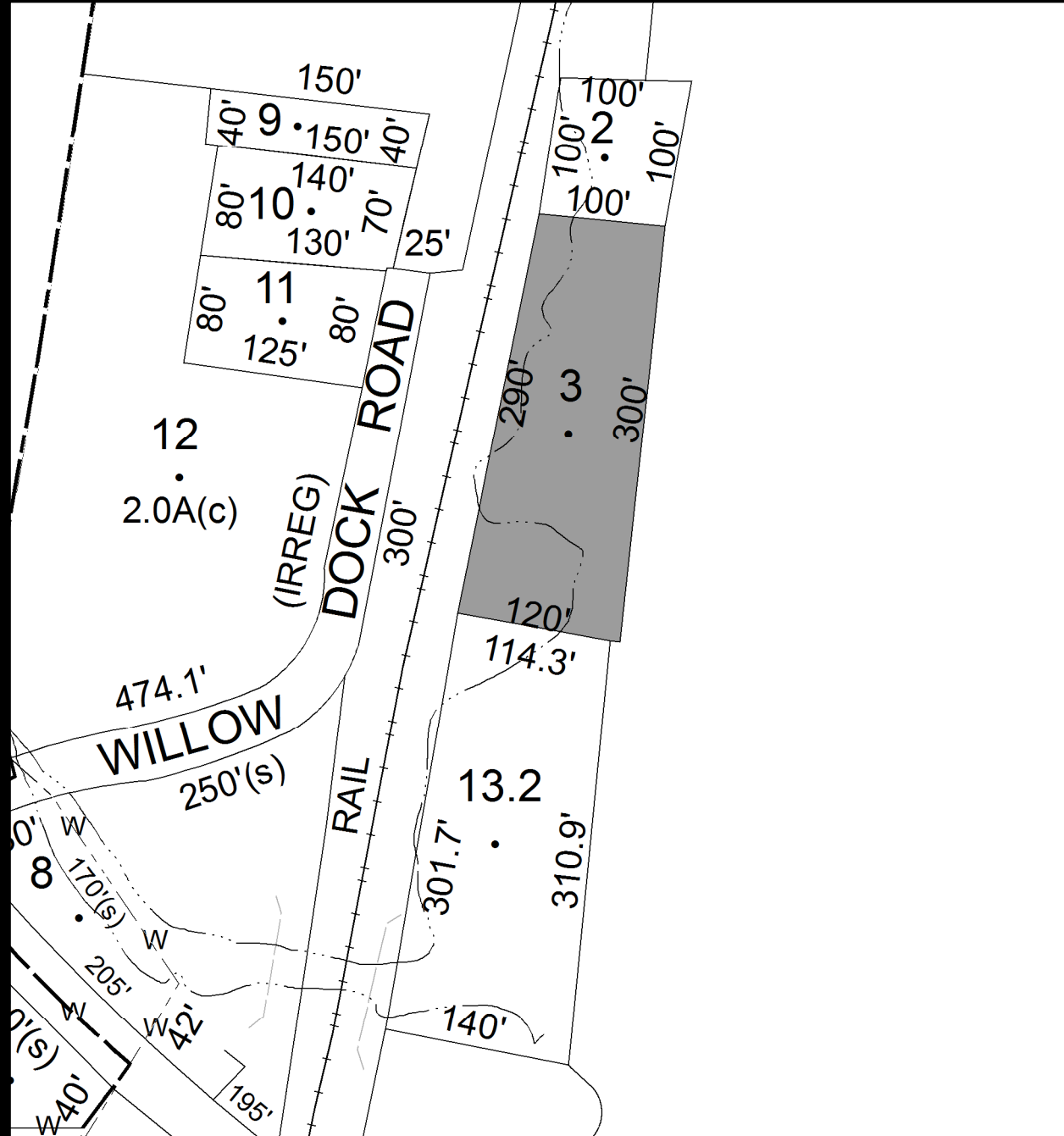
Amount: \$13,388.64

Acres: 0.75

Front: 0

Depth: 0

Current Owner: WOLF DEN SPRINGS LLC
Assessed to: WOLF DEN SPRINGS LLC



Parcel # 38

TOWN OF: LLOYD

SBL: 95.4-1-18

Property Class: 464
Office Building

Location: ROUTE 9W

Oldest Year of Tax: 2011 G

Amount: \$23,043.05

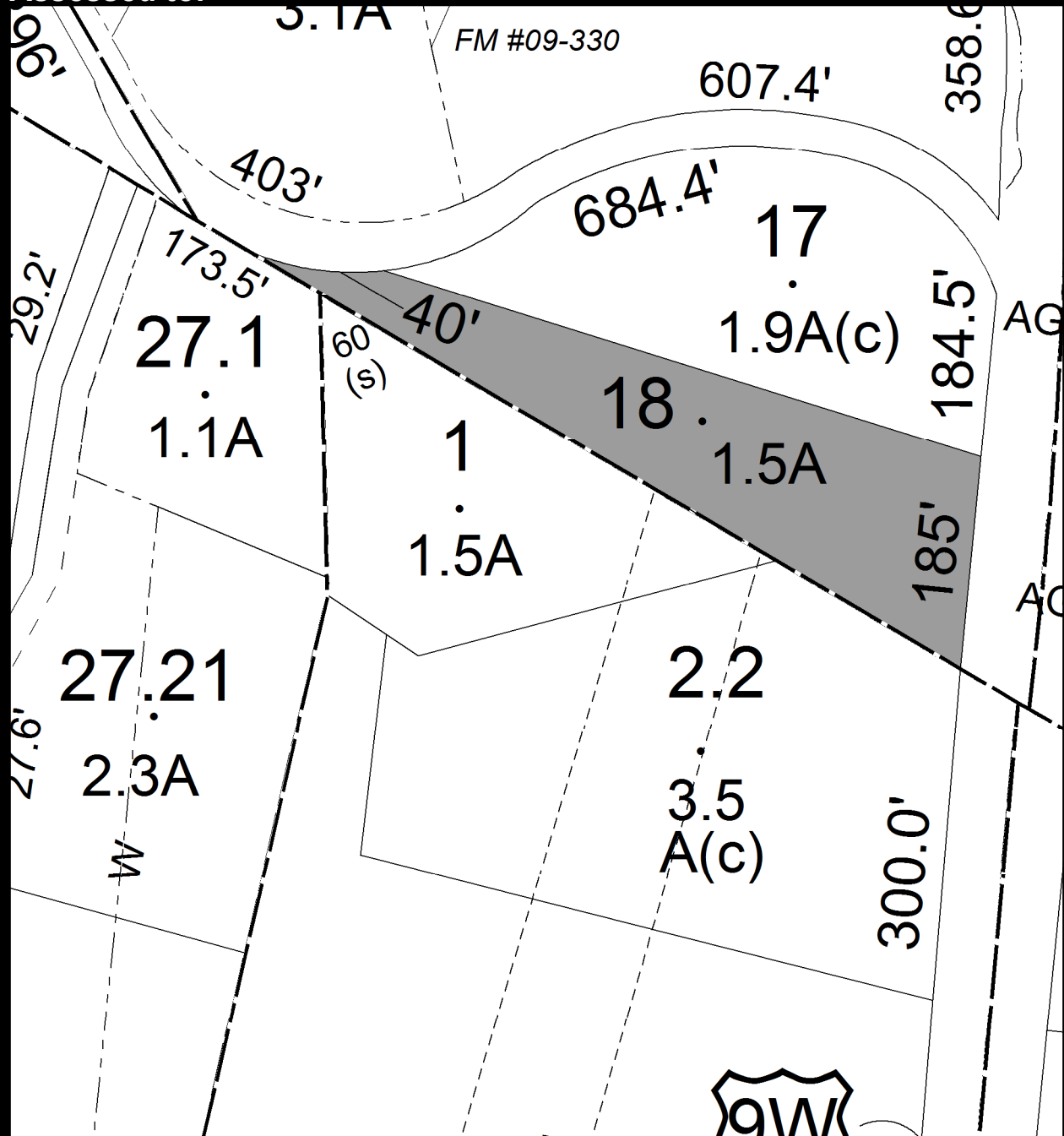
Acres: 1.50

Front: 0

Depth: 0

Current Owner: EAST USA REAL ESTATE LLC

Assessed to: EAST USA REAL ESTATE LLC



Parcel # 40

Current Owner: KREGER GARY KREGER JANET
Assessed to: KREGER GARY KREGER JANET

TOWN OF: MARBLETOWN

SBL: 61.2-3-43

Property Class: 311
Residential Vacant Land

Location: TONGORE RD

Oldest Year of Tax: 2011 G

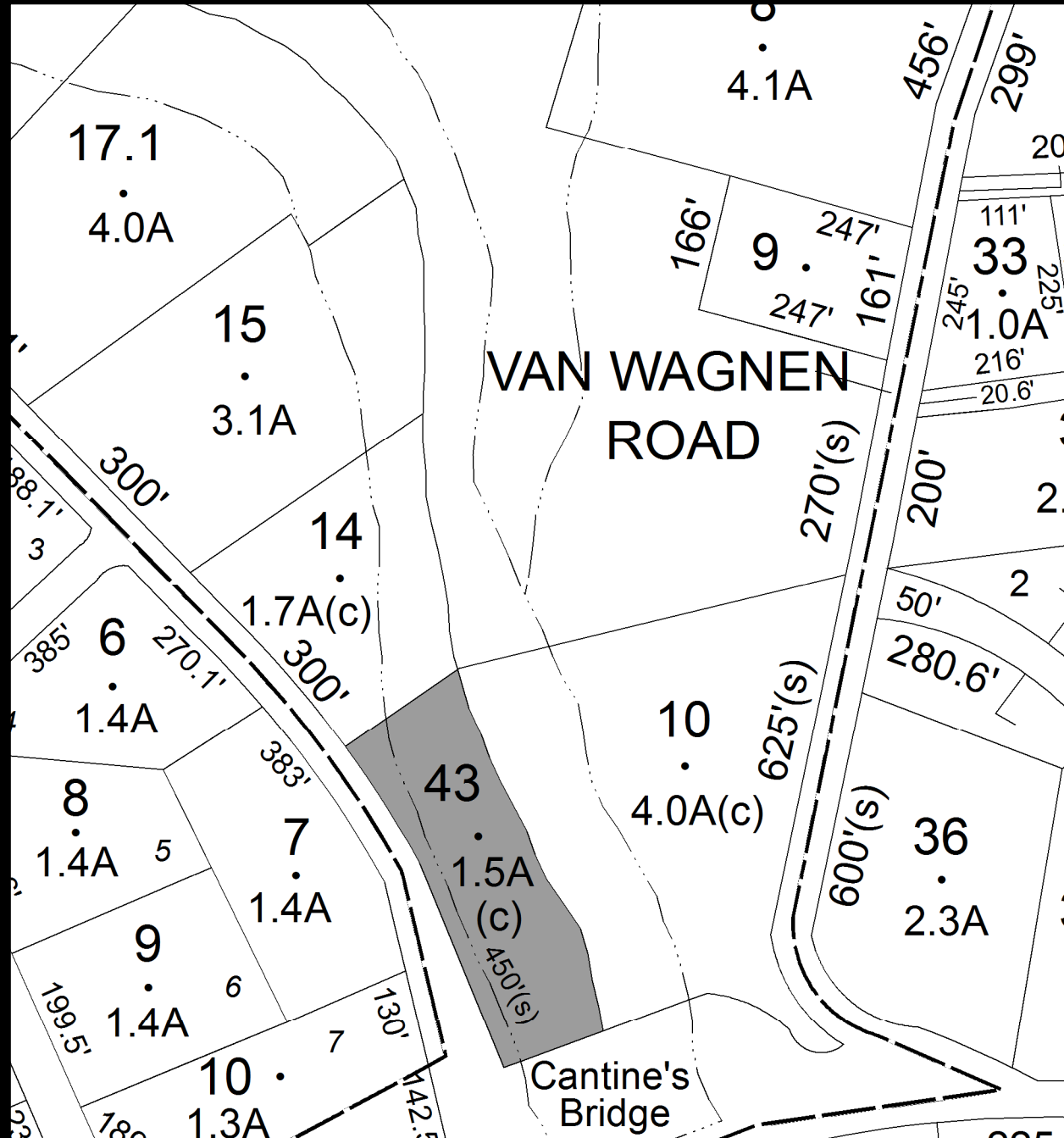
Amount: \$718.40

Acres: 1.50

Front: 0

Depth: 0

No Image Available



Parcel # 41

Current Owner: DALTON-BRUSH BUILDING & CONSULTING LLC
Assessed to: DALTON-BRUSH BUILDING & CONSULTING LLC

TOWN OF: MARBLETOWN

SBL: 61.4-3-58

Property Class: 311
Residential Vacant Land

Location: MARYLAND CT

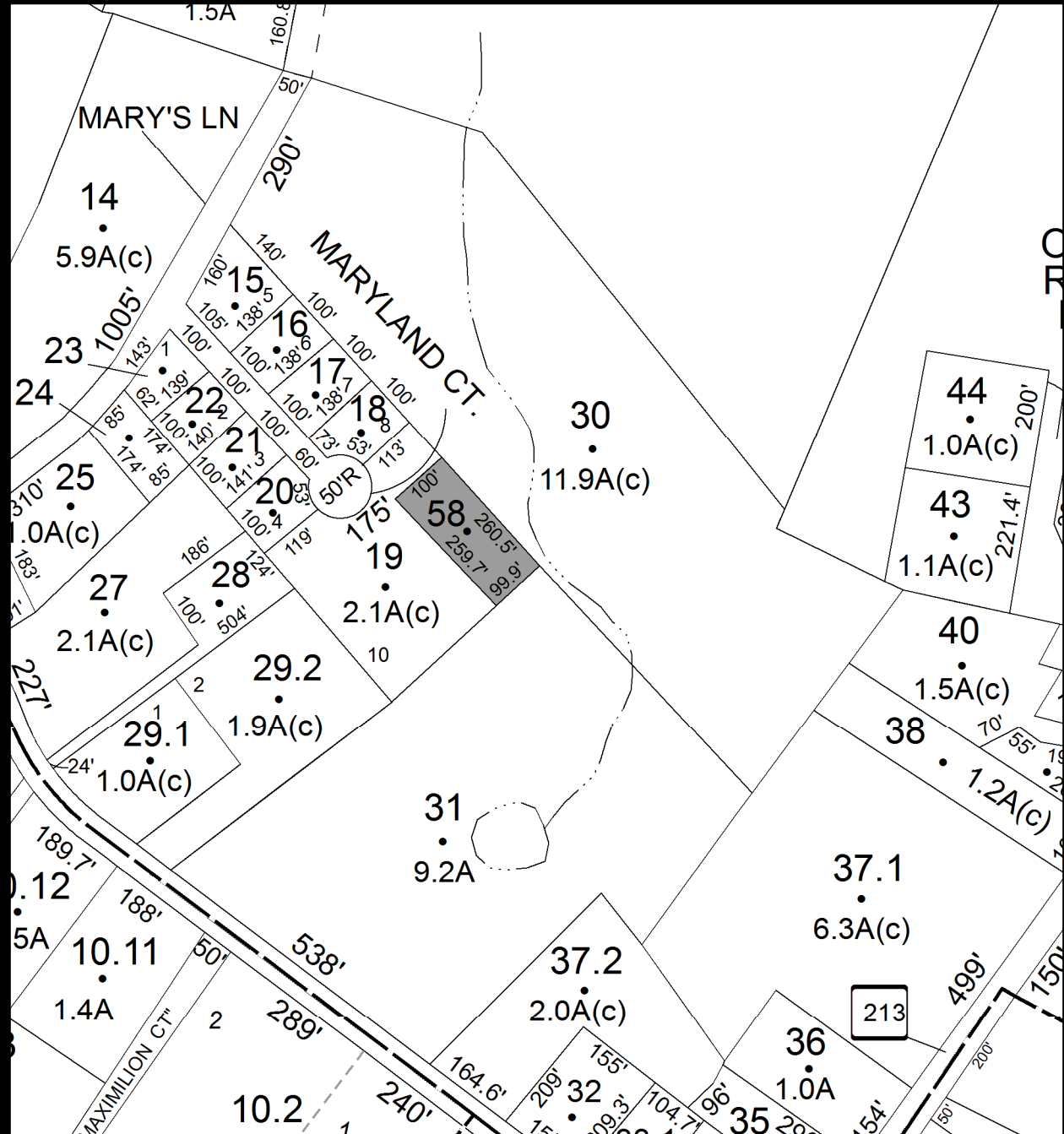
Oldest Year of Tax: 2008 G

Amount: \$3,743.79

Acres: 0.60

Front: 0

Depth: 0



No Image Available

Parcel # 42

Current Owner: DENNINGTON JAMES W DENNINGTON LAURA S
Assessed to: DENNINGTON JAMES W DENNINGTON LAURA S

TOWN OF: MARBLETOWN

SBL: 62.1-3-22

Property Class: 210
One Family Year

Location: 2873 RTE 209

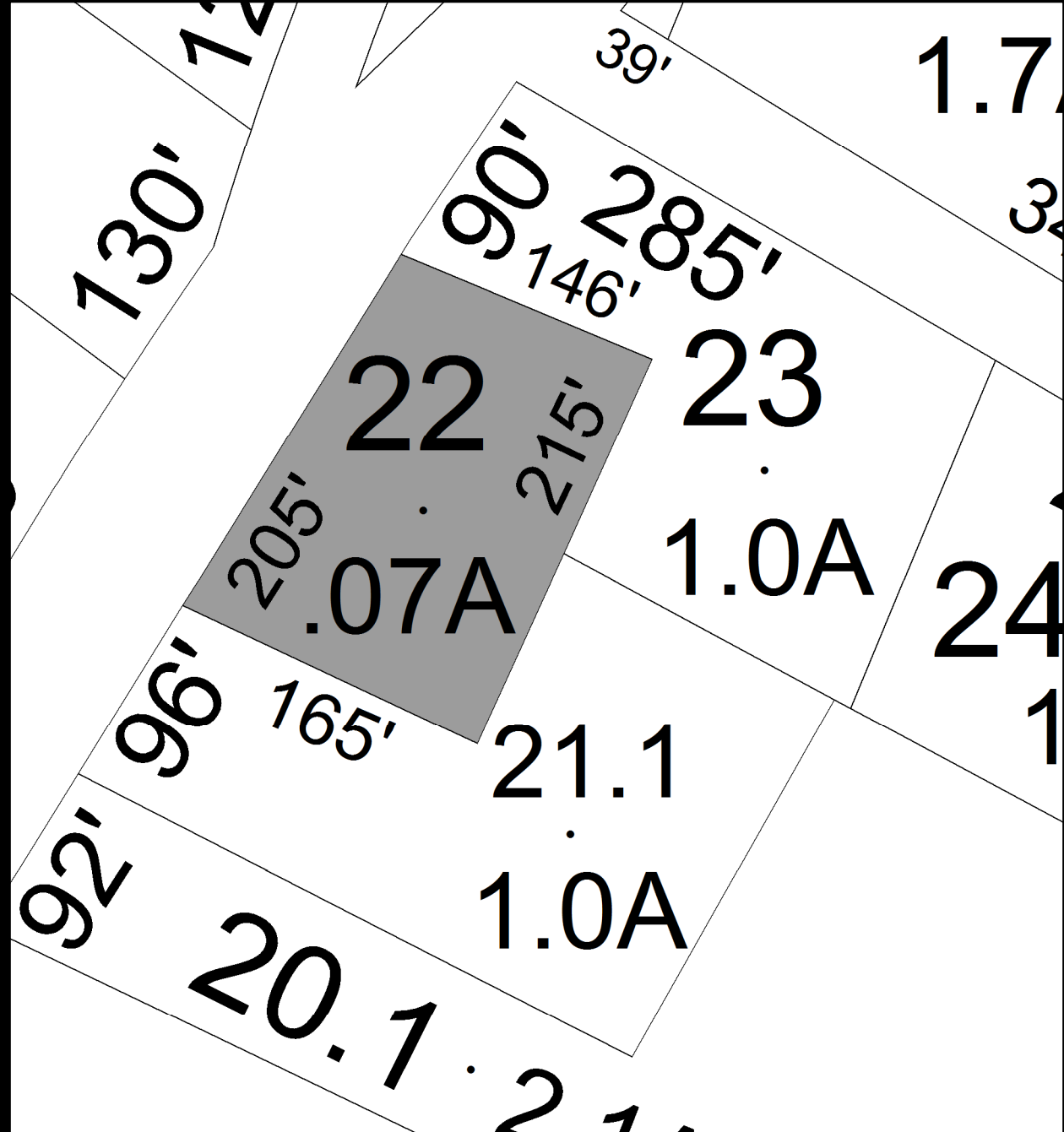
Oldest Year of Tax: 2011 G

Amount: \$27,840.43

Acres: 1.00

Front: 0

Depth: 0



Parcel # 43

Current Owner: G G PROPERTIES INC
Assessed to: G G PROPERTIES INC

TOWN OF: MARLBOROUGH

SBL: 102.2-5-15.34

Property Class: 312

Residential Land Including a Small Improvement

Location: RIDGECREST DR

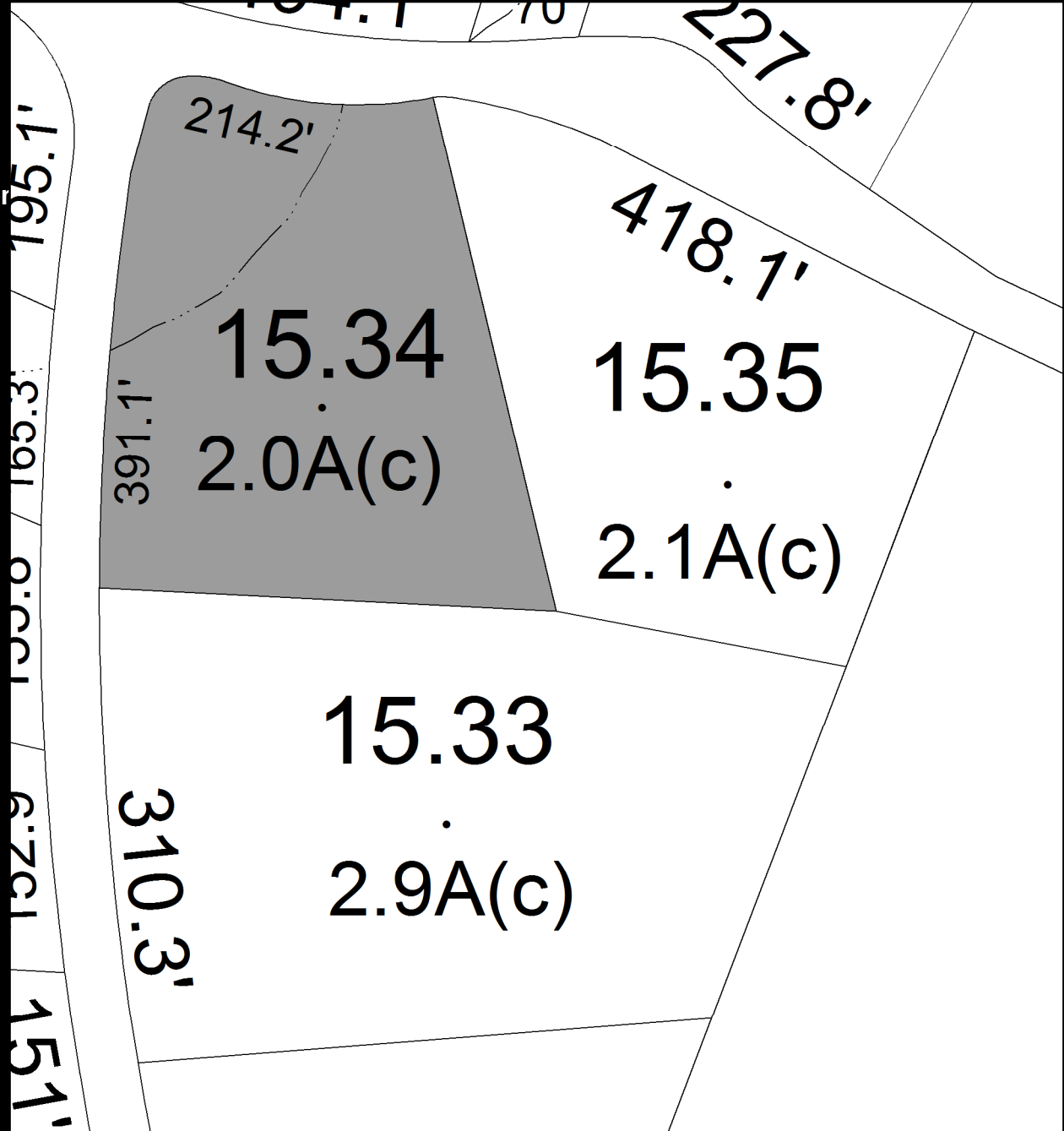
Oldest Year of Tax: 2011 G

Amount: \$12,058.70

Acres: 2.00

Front: 0

Depth: 0



No Image Available

Parcel # 45

TOWN OF: MARLBOROUGH

SBL: 103.1-2-87.100

Property Class: 311
Residential Vacant Land

Location: ROUTE 9W

Oldest Year of Tax: 2009 G

Amount: \$35,739.65

Acres: 2.71

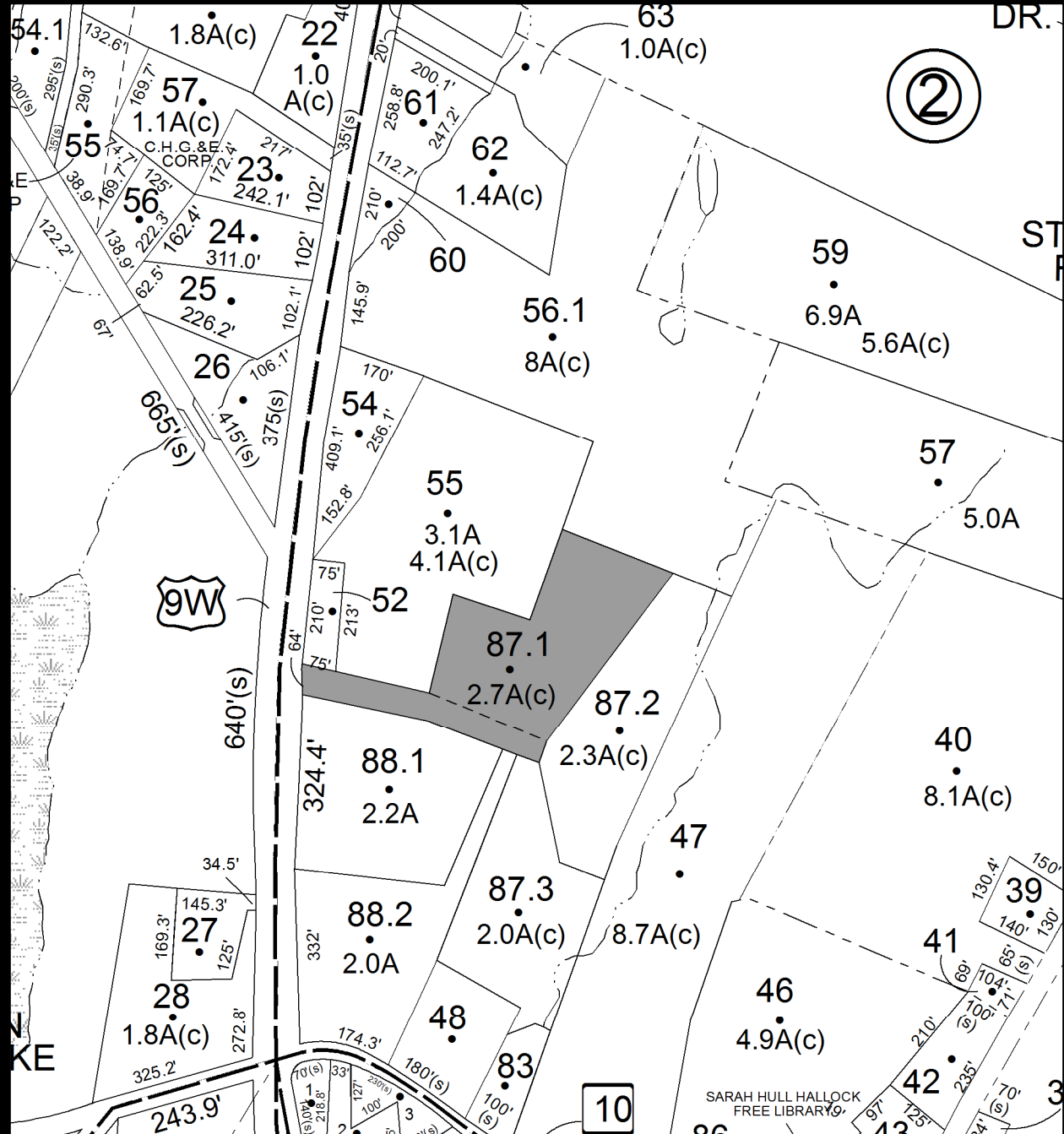
Front: 0

Depth: 0

No Image
Available

Current Owner: 3M HOMES INC.

Assessed to: 3M HOMES INC.



Parcel # 46

TOWN OF: MARLBOROUGH

SBL: 103.1-3-25

Property Class: 210
One Family Year

Location: 20 WATSON AVE

Oldest Year of Tax: 2010 G

Amount: \$33,702.28

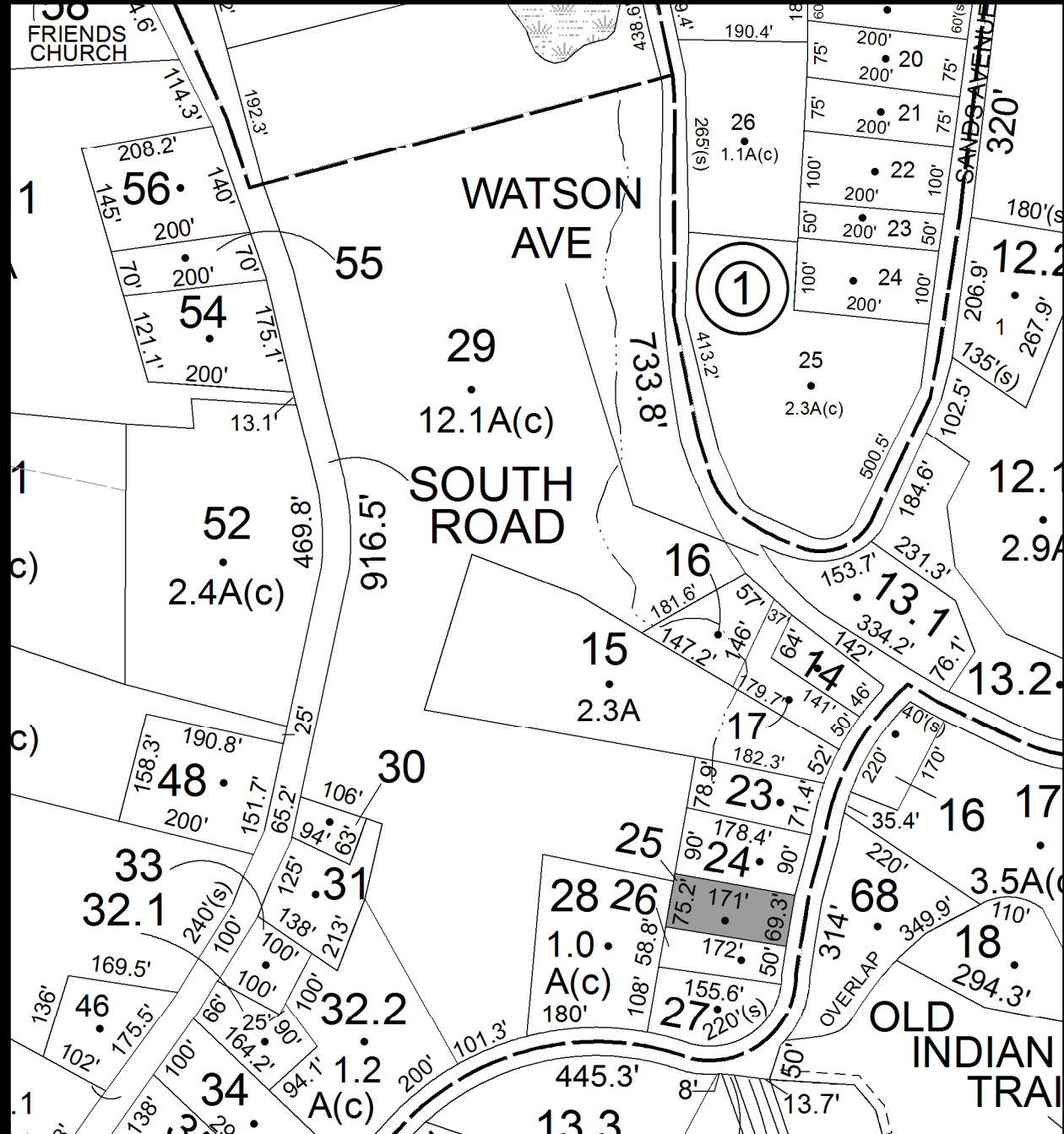
Acres: 0.00

Front: 69

Depth: 172

Current Owner: COUNTY OF ULSTER

Assessed to: WARDROP KEVIN M FARRETT TRACI D



Parcel # 50

TOWN OF: MARLBOROUGH

SBL: 108.2-4-32

Property Class: 210
One Family Year

Location: 117 PROSPECT ST

Oldest Year of Tax: 2011 G

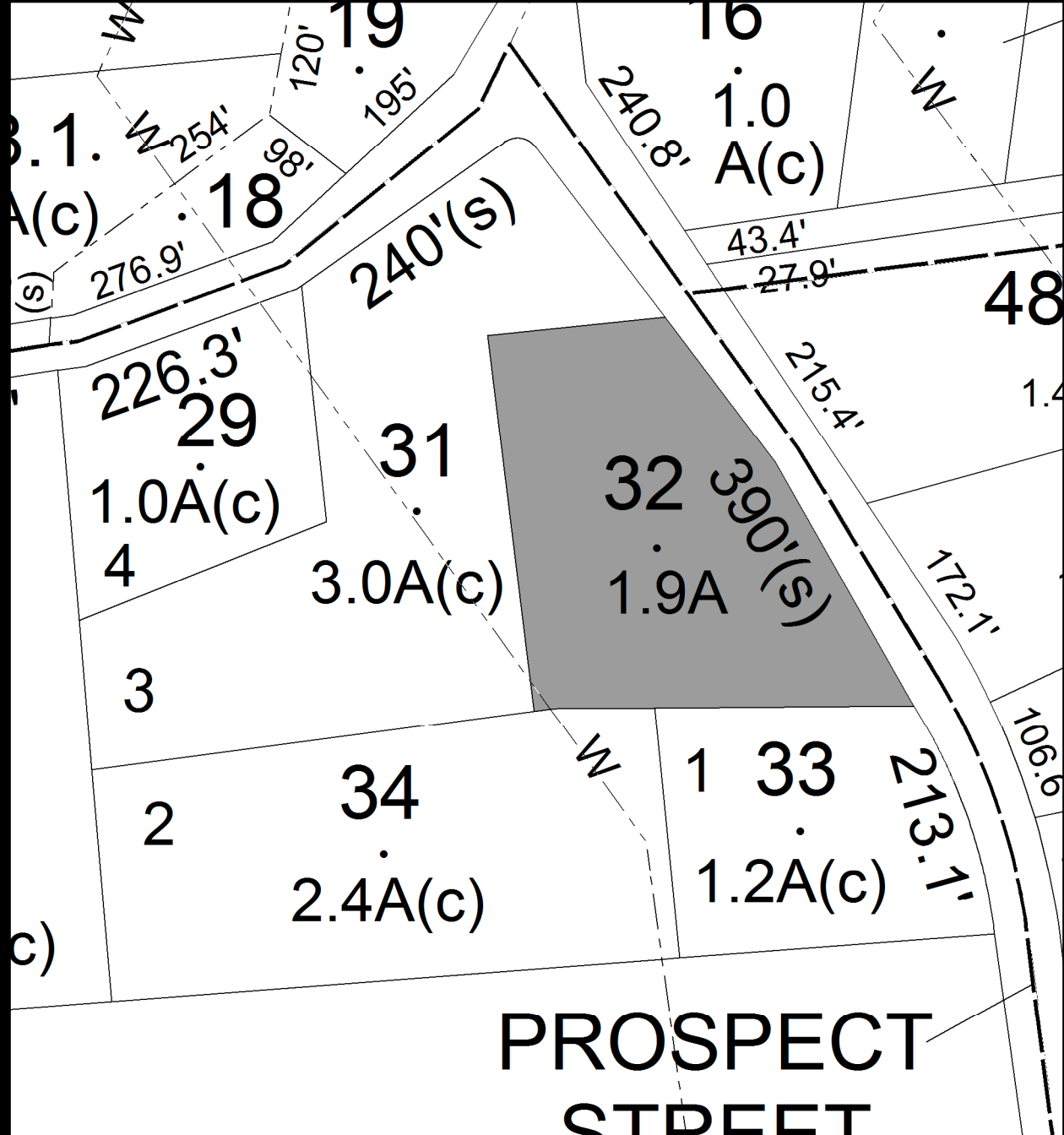
Amount: \$44,801.11

Acres: 1.92

Front: 0

Depth: 0

Current Owner: FERRARA JOS JR FERRARA JOAN
Assessed to: FERRARA JOS JR FERRARA JOAN



Parcel # 52

TOWN OF: MARLBOROUGH

SBL: 108.2-8-51

Property Class: 311
Residential Vacant Land

Location: SHARI DR

Oldest Year of Tax: 2010 G

Amount: \$14,036.02

Acres: 0.00

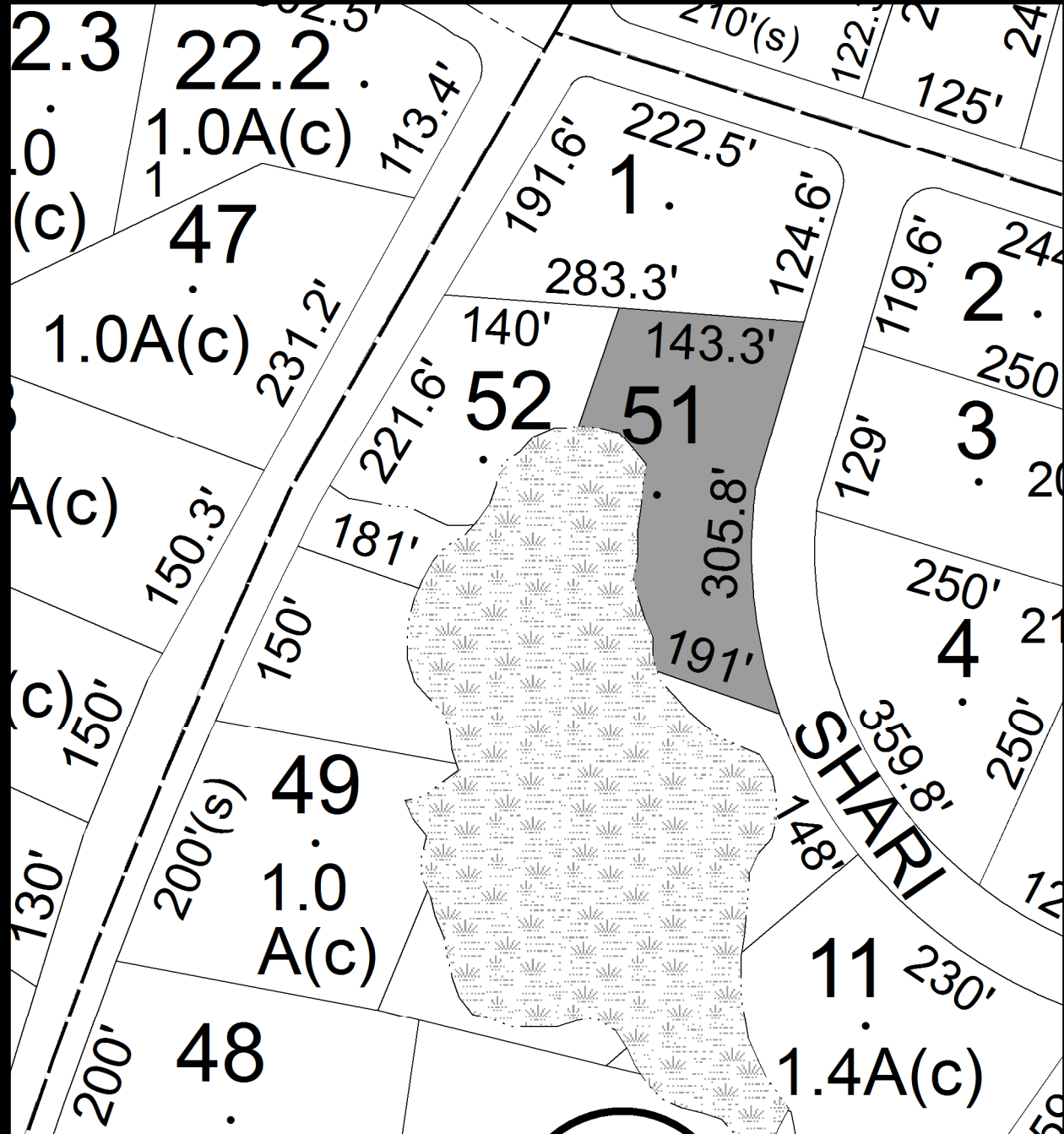
Front: 350

Depth: 191

**No Image
Available**

Current Owner: COUNTY OF ULSTER

Assessed to: SQUILLANTE LINDA MASARACHIA KAREN



Parcel # 55

Current Owner: COUNTY OF ULSTER

Assessed to: DIVESTI MICHAEL DIVESTI ELIZABETH

TOWN OF: MARLBOROUGH

SBL: 108.4-7-29.2

Property Class: 312

Residential Land Including a Small Improvement

Location: DIVESTI DR

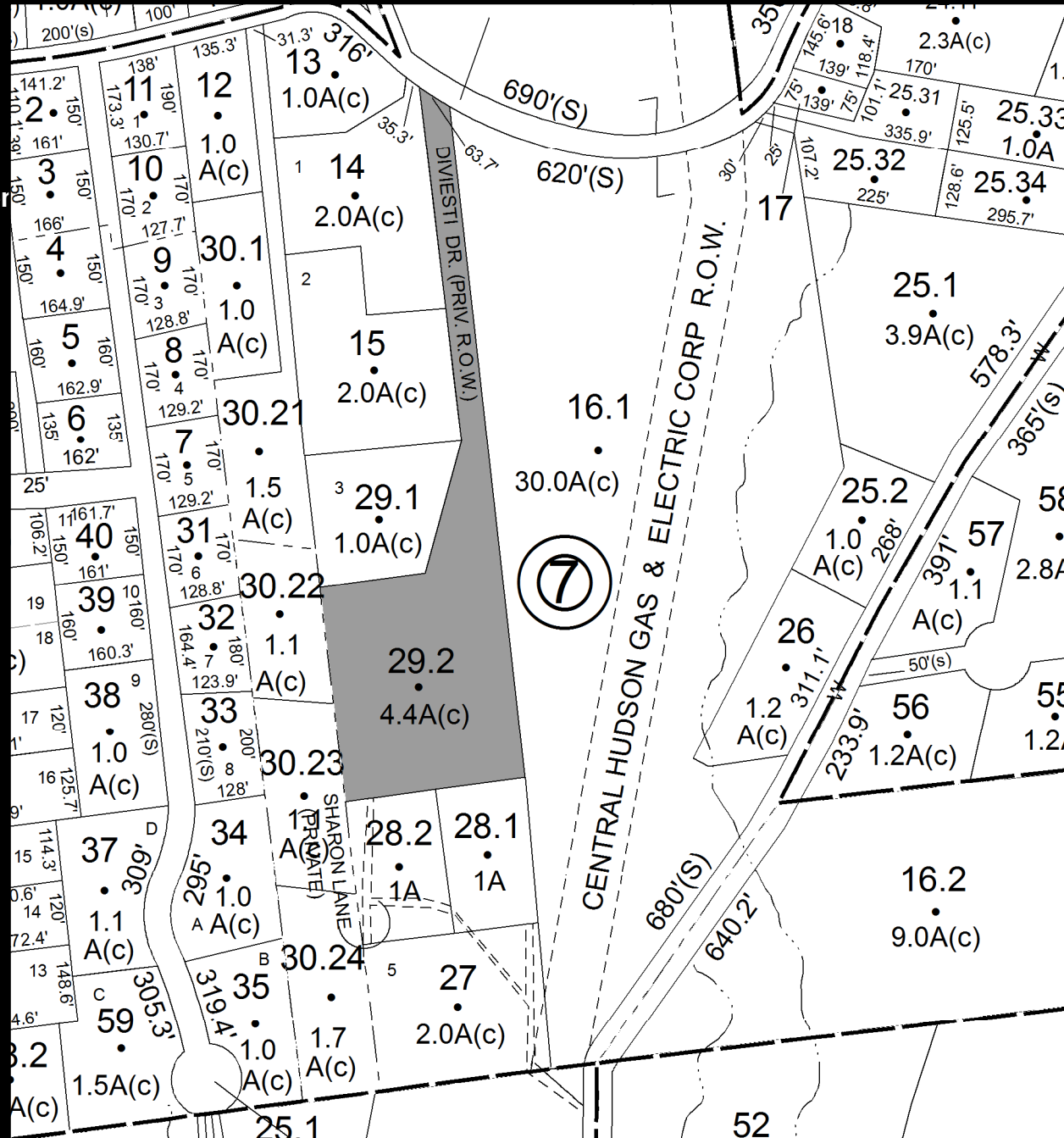
Oldest Year of Tax: 2010 G

Amount: \$17,293.14

Acres: 4.40

Front: 0

Depth: 0



No Image Available

Parcel # 57

TOWN OF: MARLBOROUGH

SBL: 108.12-1-1.2

Property Class: 220
Two Family Year

Location: 73 WESTERN AVE

Oldest Year of Tax: 2010 G

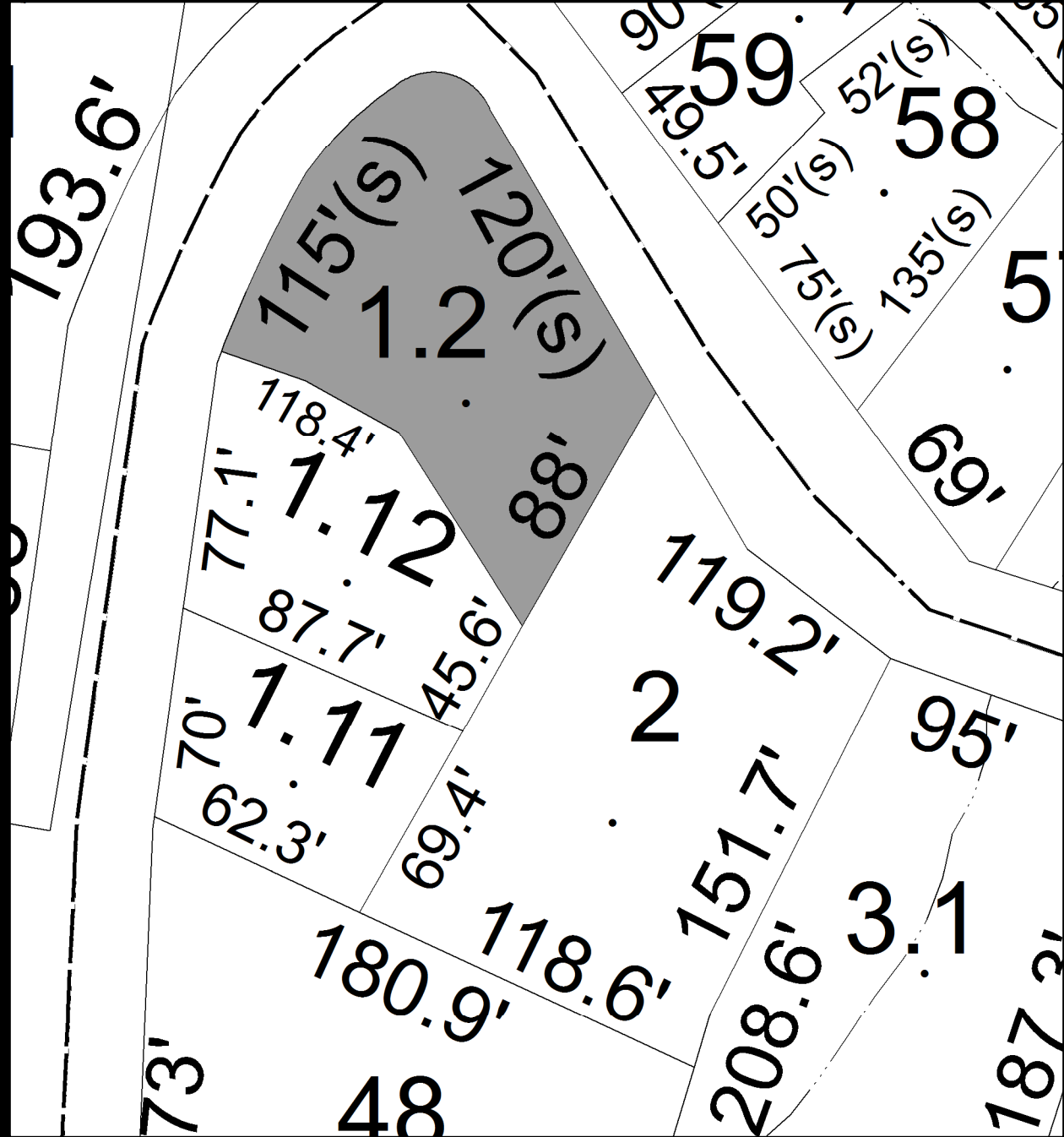
Amount: \$33,812.73

Acres: 0.00

Front: 120

Depth: 260

Current Owner: DESANTIS JOHN L
Assessed to: DESANTIS JOHN L



Parcel # 59

Current Owner: COUNTY OF ULSTER

Assessed to: STRELZIN MARIE VANDERPUTTEN JANYCE

TOWN OF: NEW PALTZ

SBL: 78.3-3-12

Property Class: 314

Rural Vacant Lots of 10 Acres or Less

Location: CANAAN RD

Oldest Year of Tax: 2010 G

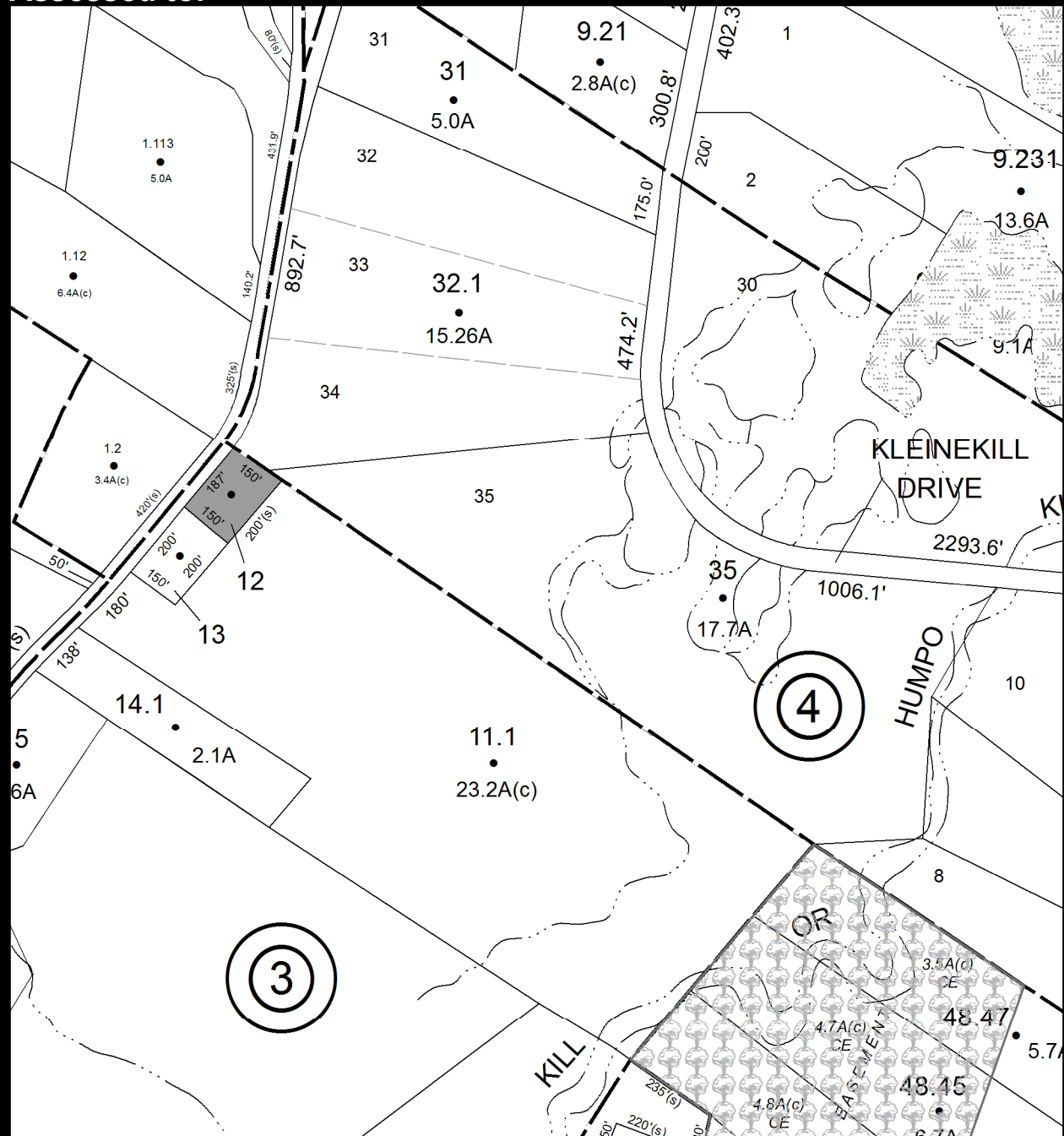
Amount: \$13,166.08

Acres: 0.64

Front: 187

Depth: 150

No Image Available



Parcel # 60

TOWN OF: NEW PALTZ

SBL: 79.3-4-17

Property Class: 210
One Family Year

Location: 176 N PUTT CORNERS RD

Oldest Year of Tax: 2011 G

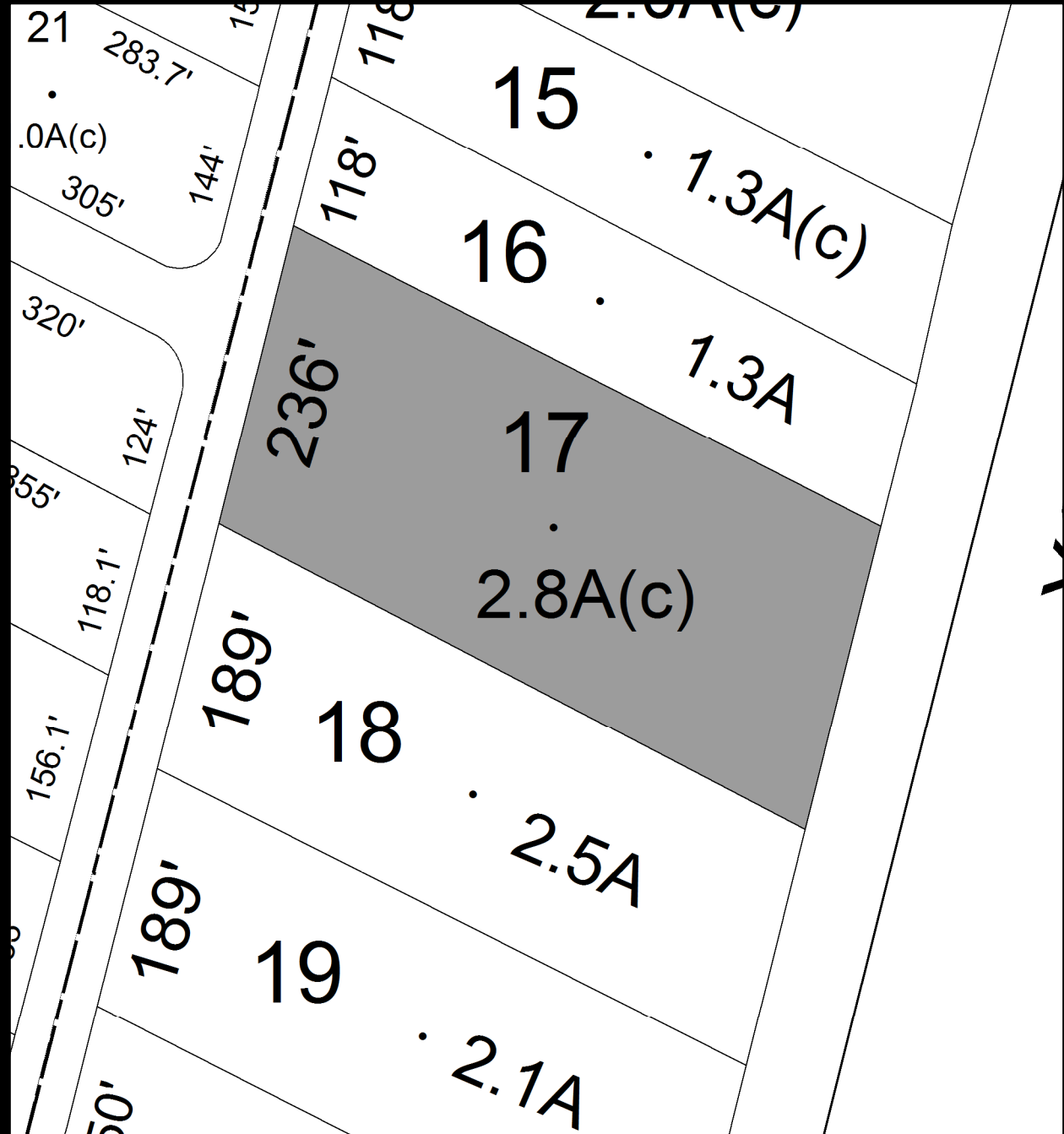
Amount: \$37,912.68

Acres: 2.80

Front: 236

Depth: 0

Current Owner: RAIOLA ANTHONY RAIOLA ELAINE
Assessed to: RAIOLA ANTHONY RAIOLA ELAINE



Parcel # 62

Current Owner: COUNTY OF ULSTER

Assessed to: MUKHTAR SYED

ALI NUSRAT M

TOWN OF: NEW PALTZ

SBL: 86.16-3-21

Property Class: 971

Wetlands, Either Privately or Governmentally Owned

Location: S OHIOVILLE RD

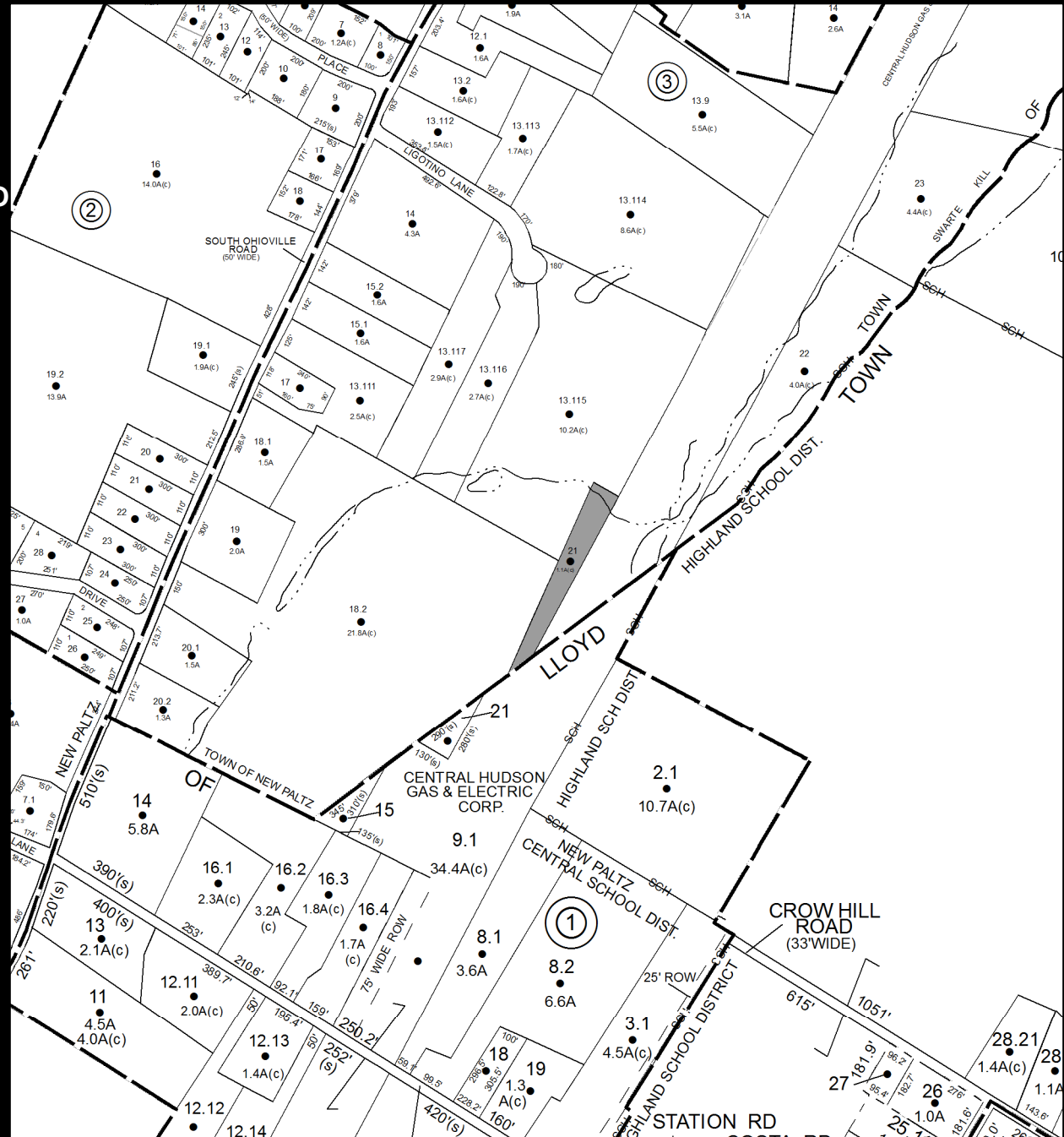
Oldest Year of Tax: 2010 G

Amount: \$655.54

Acres: 1.10

Front: 0

Depth: 0



No Image Available

Parcel # 63

Current Owner: PALMERI SALVATORE PALMERI ANGELA
Assessed to: PALMERI SALVATORE PALMERI ANGELA

TOWN OF: NEW PALTZ

SBL: 86.16-3-25

Property Class: 971

Wetlands, Either Privately or Governmentally Owned

Location: S OHIOVILLE RD

Oldest Year of Tax: 2009 G

Amount: \$2,619.36

Acres: 9.90

Front: 0

Depth: 0



No Image Available

Parcel # 64

TOWN OF: NEW PALTZ

SBL: 87.9-2-13

Property Class: 971

Wetlands, Either Privately or Governmentally Owned

Location: MAIN ST

Oldest Year of Tax: 2009 G

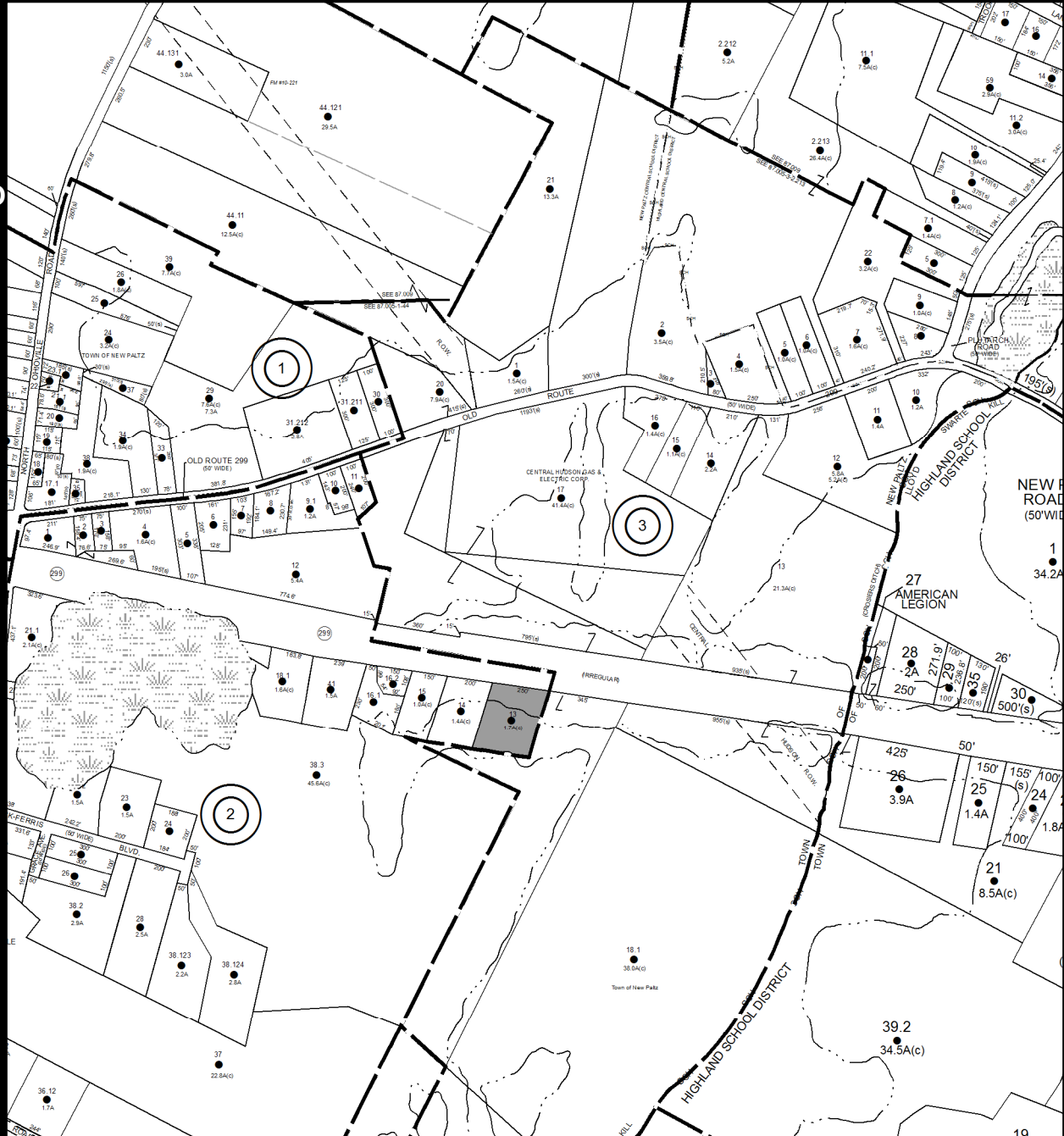
Amount: \$10,957.44

Acres: 1.72

Front: 250

Depth: 0

Current Owner: COUNTY OF ULSTER
Assessed to: TINY 299 ASSOCIATES INC



No Image
Available

Parcel # 65

Current Owner: COUNTY OF ULSTER
Assessed to: STUDLEY JULIEN J

TOWN OF: NEW PALTZ

SBL: 87.9-2-14

Property Class: 971
Wetlands, Either Privately or Governmentally Owned

Location: MAIN ST

Oldest Year of Tax: 2009 G

Amount: \$10,925.57

Acres: 1.40

Front: 200

Depth: 0



No Image Available

Parcel # 66

TOWN OF: NEW PALTZ

SBL: 94.7-3-20

Property Class: 311
Residential Vacant Land

Location: 27 LAURA DR

Oldest Year of Tax: 2009 G

Amount: \$19,583.05

Acres: 1.60

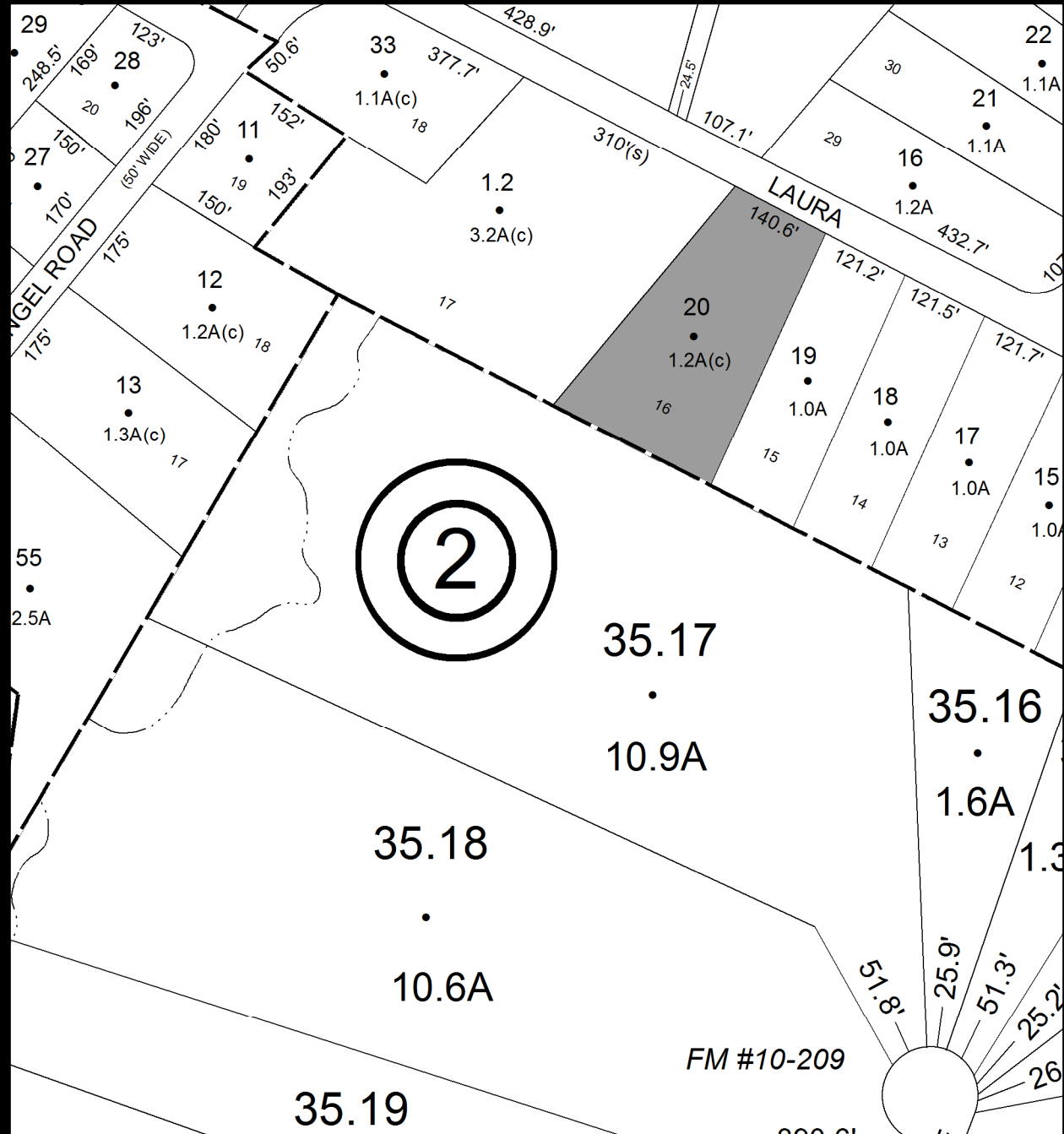
Front: 140.62

Depth: 0

**No Image
Available**

Current Owner: COUNTY OF ULSTER

Assessed to: POMEROY GREGG WOLFF DUANE



Parcel # 67

TOWN OF: NEW PALTZ

SBL: 94.11-1-27

Property Class: 210
One Family Year

Location: 5 MAPLE BROOK LN

Oldest Year of Tax: 2011 G

Amount: \$31,264.75

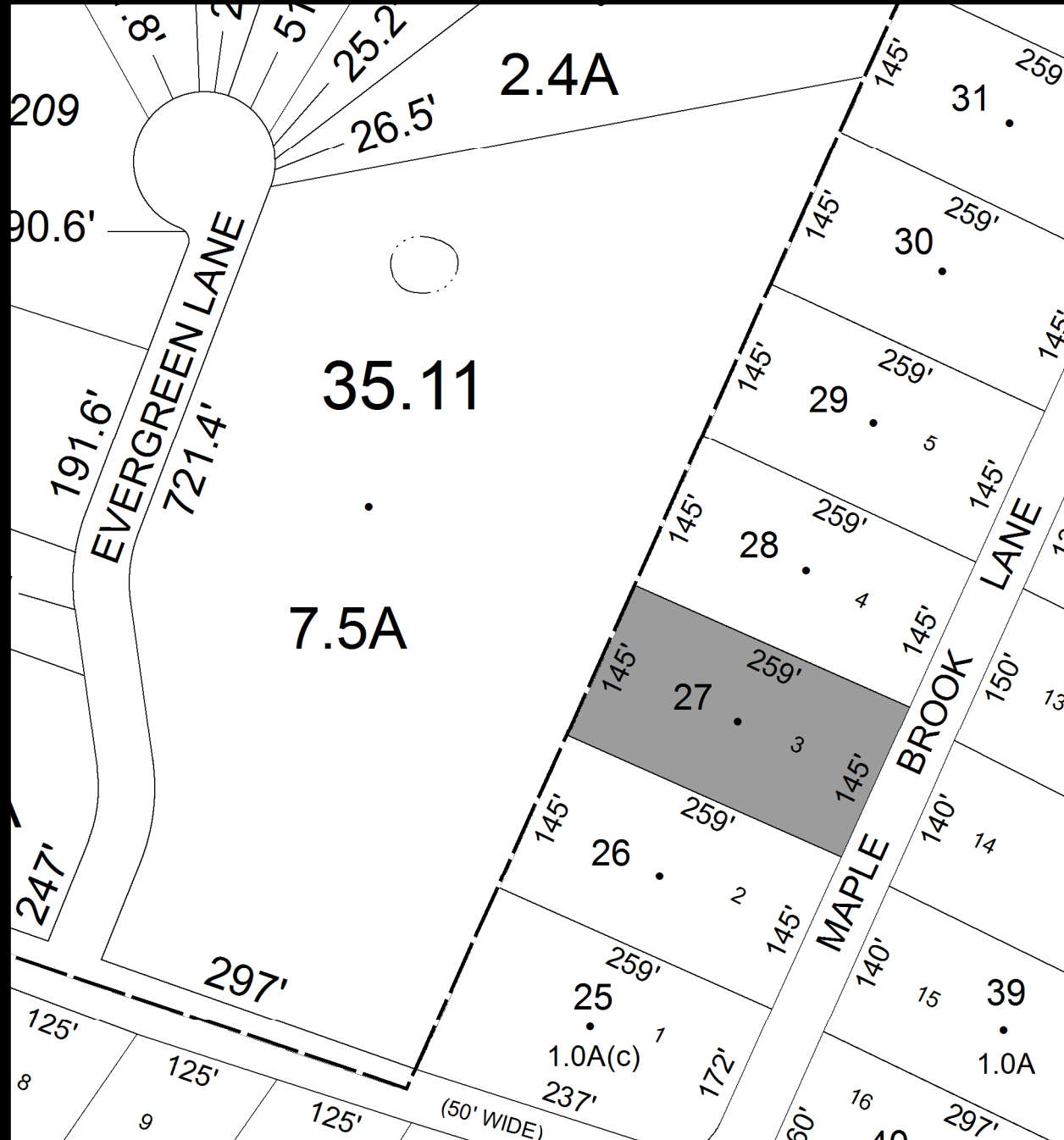
Acres: 0.86

Front: 145

Depth: 259

Current Owner: BARTOLOMEI MILAGROS
Assessed to: BARTOLOMEI MILAGROS

GARCIA AMADO
GARCIA AMADO



Parcel # 68

TOWN OF: OLIVE

SBL: 36.1-1-21.12

Property Class: 270
Mobile Home

Location: 12 KOLB RD

Oldest Year of Tax: 2011 G

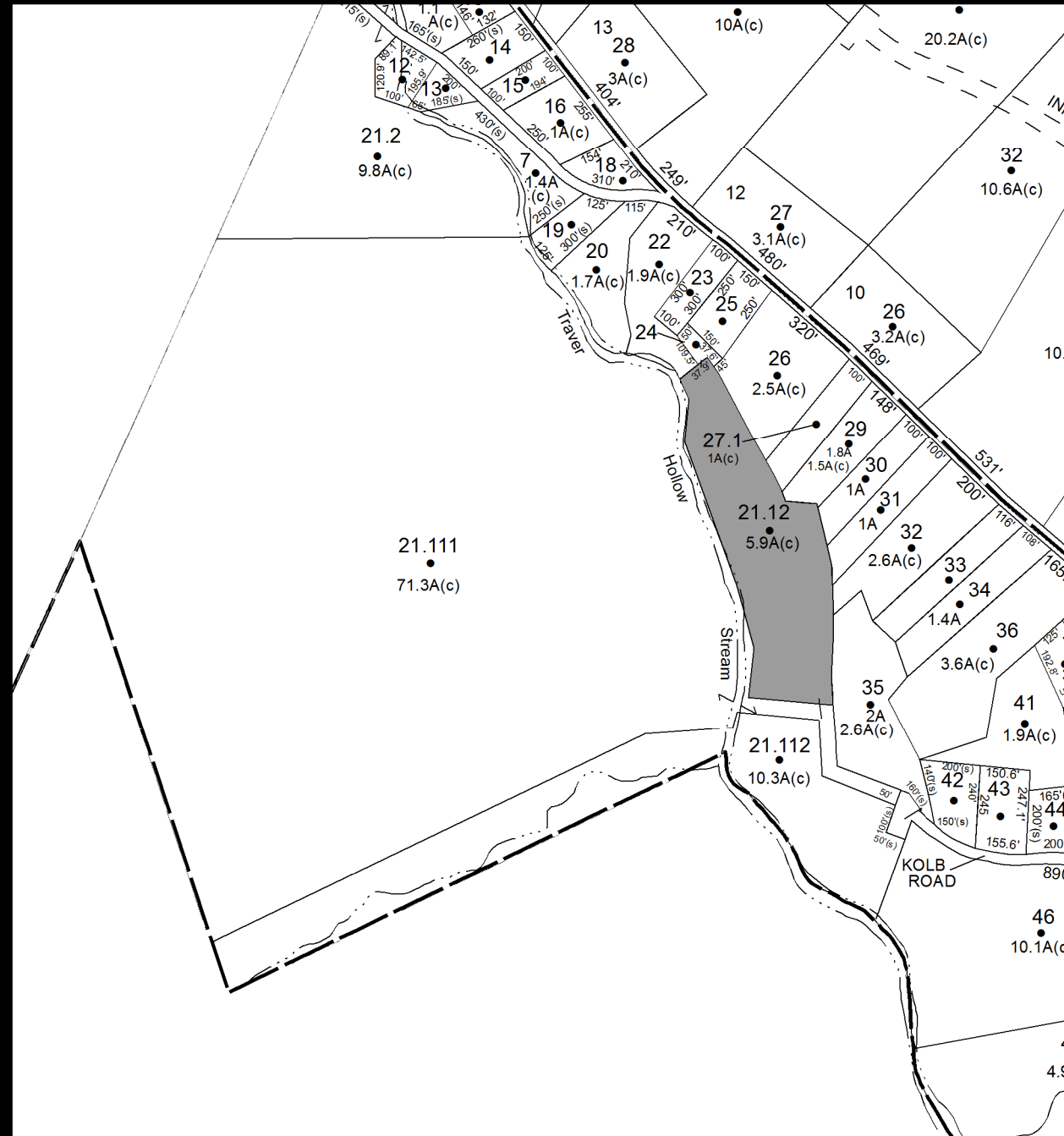
Amount: \$7,349.08

Acres: 5.90

Front: 0

Depth: 0

Current Owner: QUINONES GEORGE QUINONES PRISCILLA WILSON DANIEL WILSON
Assessed to: QUINONES GEORGE QUINONES PRISCILLA



Parcel # 70

TOWN OF: OLIVE

SBL: 36.11-1-40

**Property Class: 311
Residential Vacant Land**

Location: RT 28 BOICEVILLE

Oldest Year of Tax: 2009 G

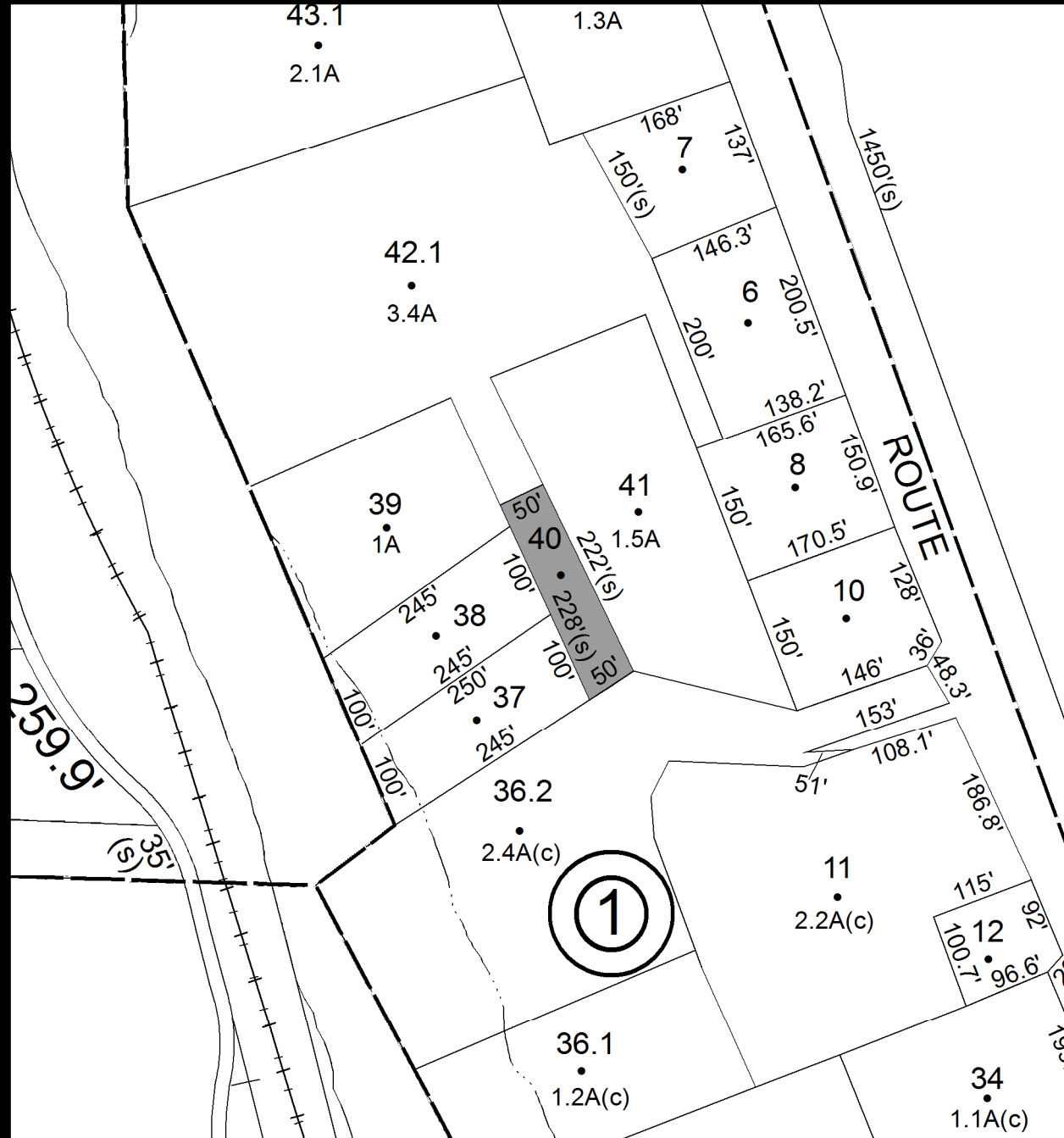
Amount: \$1,231.28

Acres: 0.25

Front: 0

Depth: 0

**Current Owner: BRESCIANI PROPERTIES INC
Assessed to: BRESCIANI PROPERTIES INC**



**No Image
Available**

Parcel # 71

Current Owner: COUNTY OF ULSTER

Assessed to: UC/BROWN MEGHAN & BROWN SUSAN

TOWN OF: OLIVE

SBL: 46.5-1-22.1

**Property Class: 311
Residential Vacant Land**

Location: LONGYEAR RD

Oldest Year of Tax: 2008 G

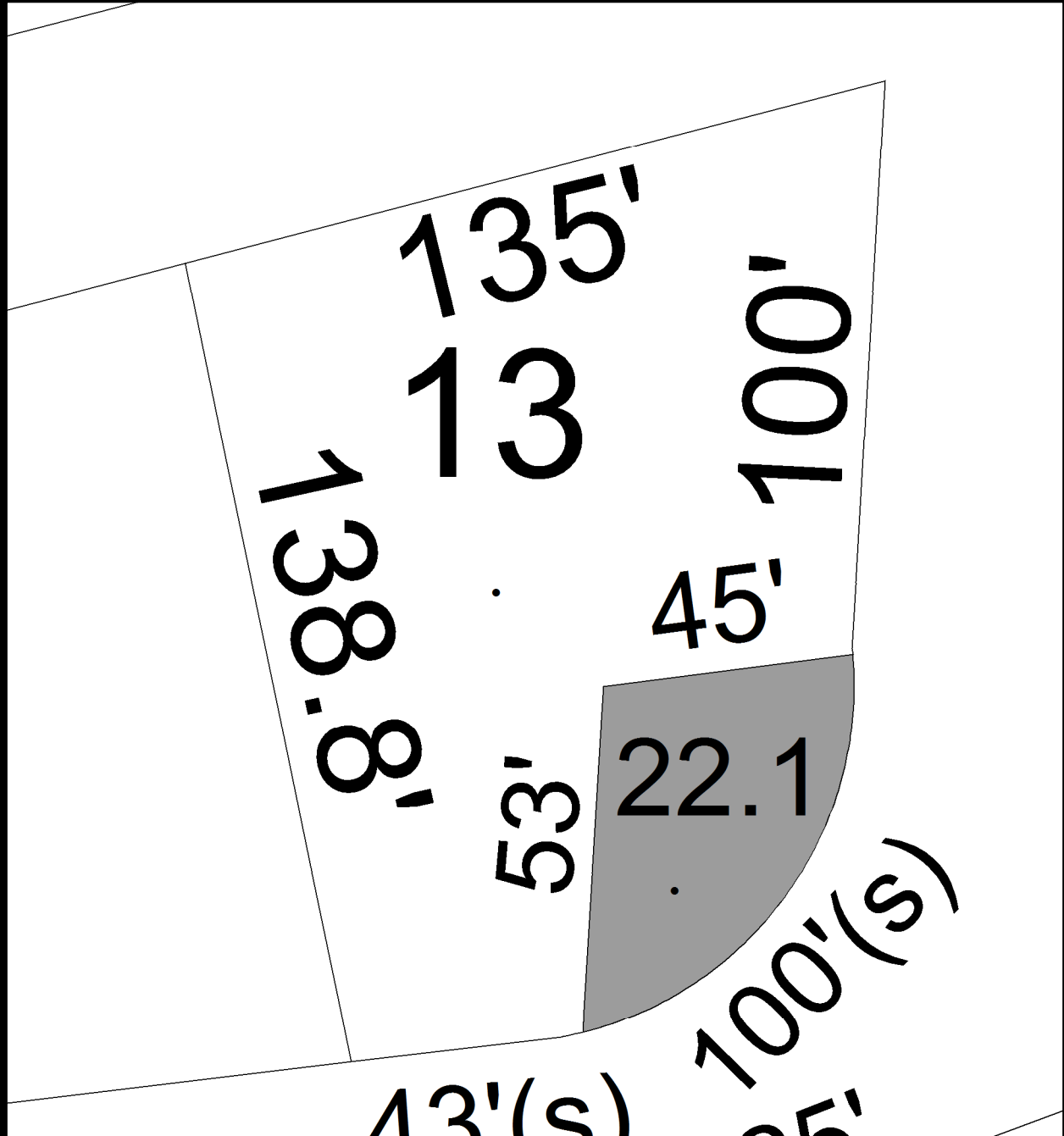
Amount: \$1,395.56

Acres: 0.25

Front: 0

Depth: 0

**No Image
Available**



Parcel # 72

TOWN OF: OLIVE

SBL: 53.2-3-44

Property Class: 210
One Family Year

Location: 92 WEBER LN

Oldest Year of Tax: 2011 G

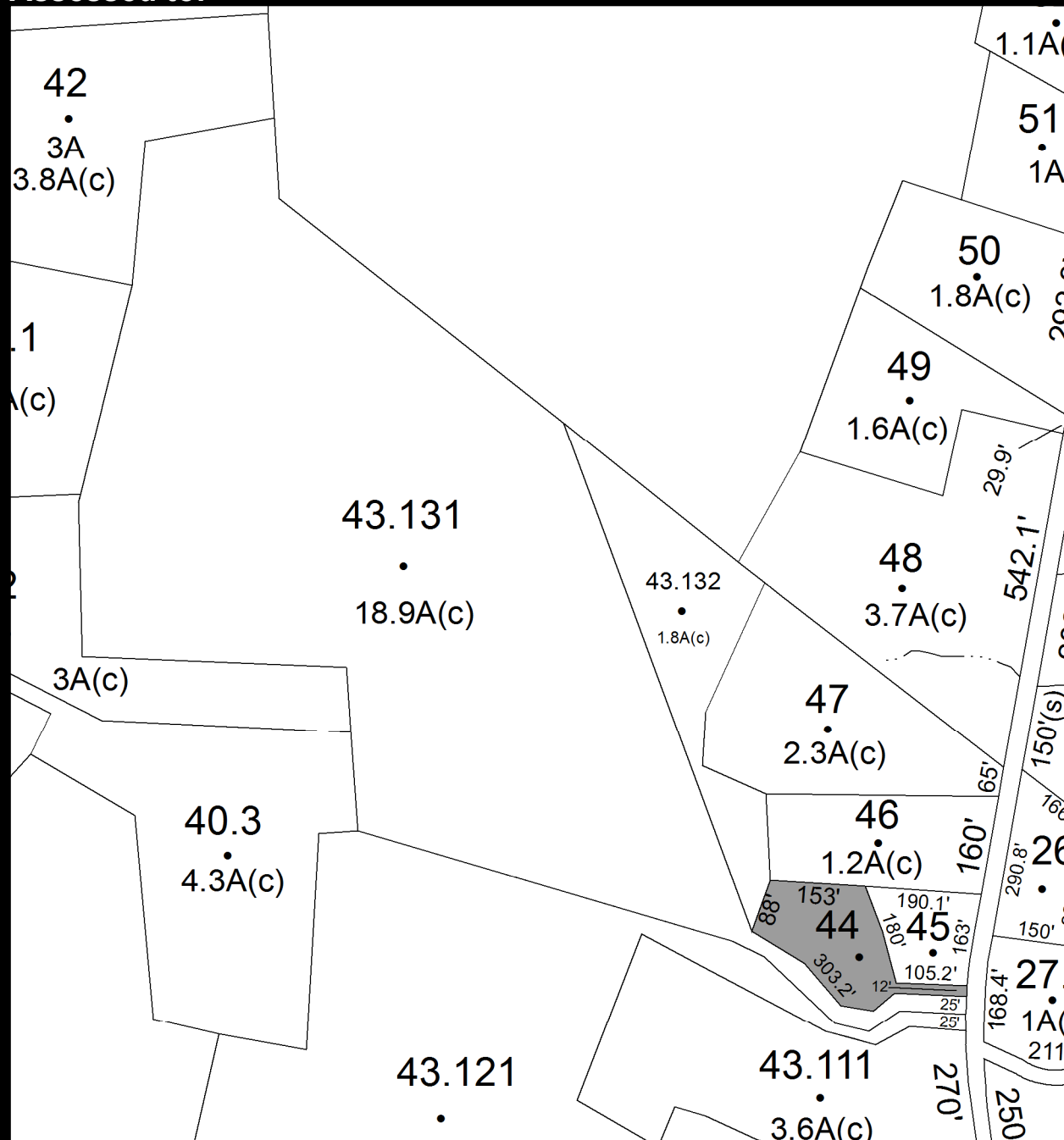
Amount: \$25,124.47

Acres: 0.80

Front: 0

Depth: 0

Current Owner: KRANENBURG PETER S JR
Assessed to: KRANENBURG PETER S JR



Parcel # 73

TOWN OF: PLATTEKILL

SBL: 94.4-5-14

Property Class: 270

Mobile Home

Location: 649 SO OHIOVILLE RD

Oldest Year of Tax: 2009 G

Amount: \$15,130.88

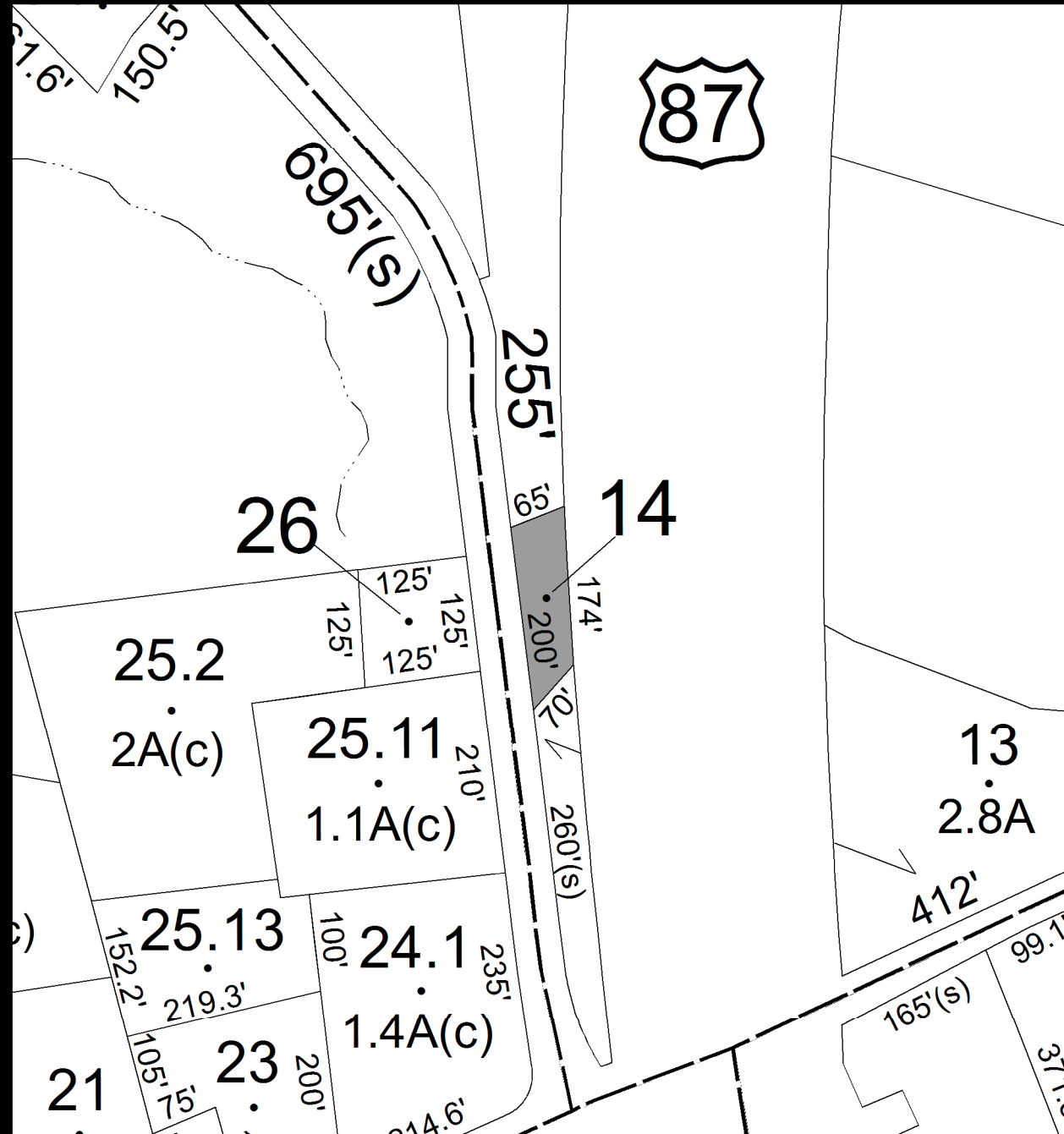
Acres: 0.30

Front: 0

Depth: 0

Current Owner: COUNTY OF ULSTER

Assessed to: WELLS LEONARD A



Parcel # 74

Current Owner: HVES, INC
Assessed to: HVES, INC

TOWN OF: PLATTEKILL

SBL: 95.3-4-37

Property Class: 322

Residential Vacant Land Over 10 Acres

Location: RT 44 55

Oldest Year of Tax: 1995 G

Amount: \$146,819.68

Acres: 73.90

Front: 0

Depth: 0

No Image
Available



Parcel # 75

TOWN OF: PLATTEKILL

SBL: 95.9-4-26

Property Class: 210
One Family Year

Location: 799 RT 44 55

Oldest Year of Tax: 2011 G

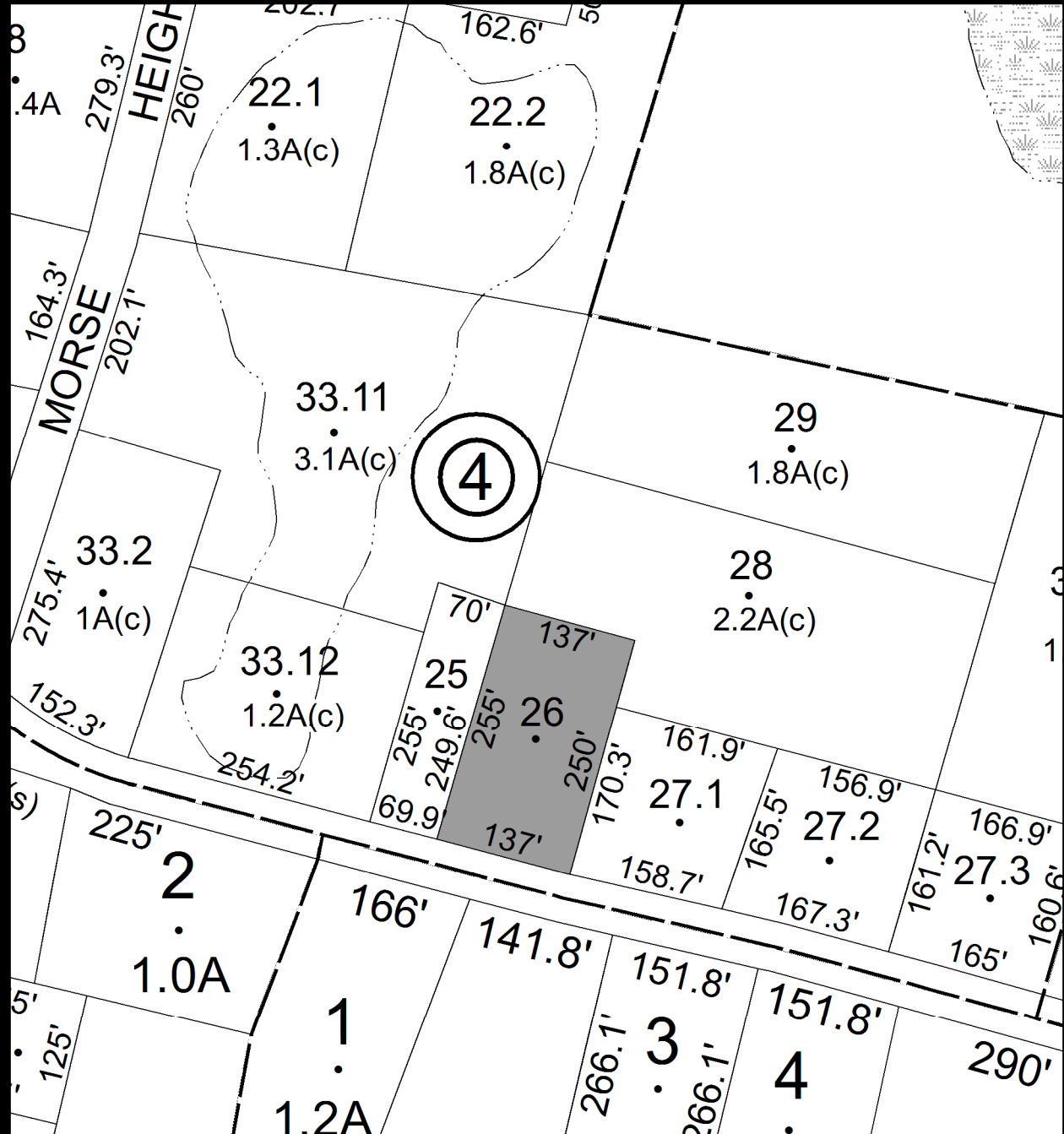
Amount: \$30,120.92

Acres: 0.80

Front: 0

Depth: 0

Current Owner: DUNHAM JOSEPH DUNHAM CINDY
Assessed to: DUNHAM JOSEPH DUNHAM CINDY



Parcel # 81

TOWN OF: PLATTEKILL

SBL: 102.1-2-31.34

Property Class: 210

One Family Year

Location: 43 WHISPERING OAKS DR

Oldest Year of Tax: 2010 G

Amount: \$23,192.28

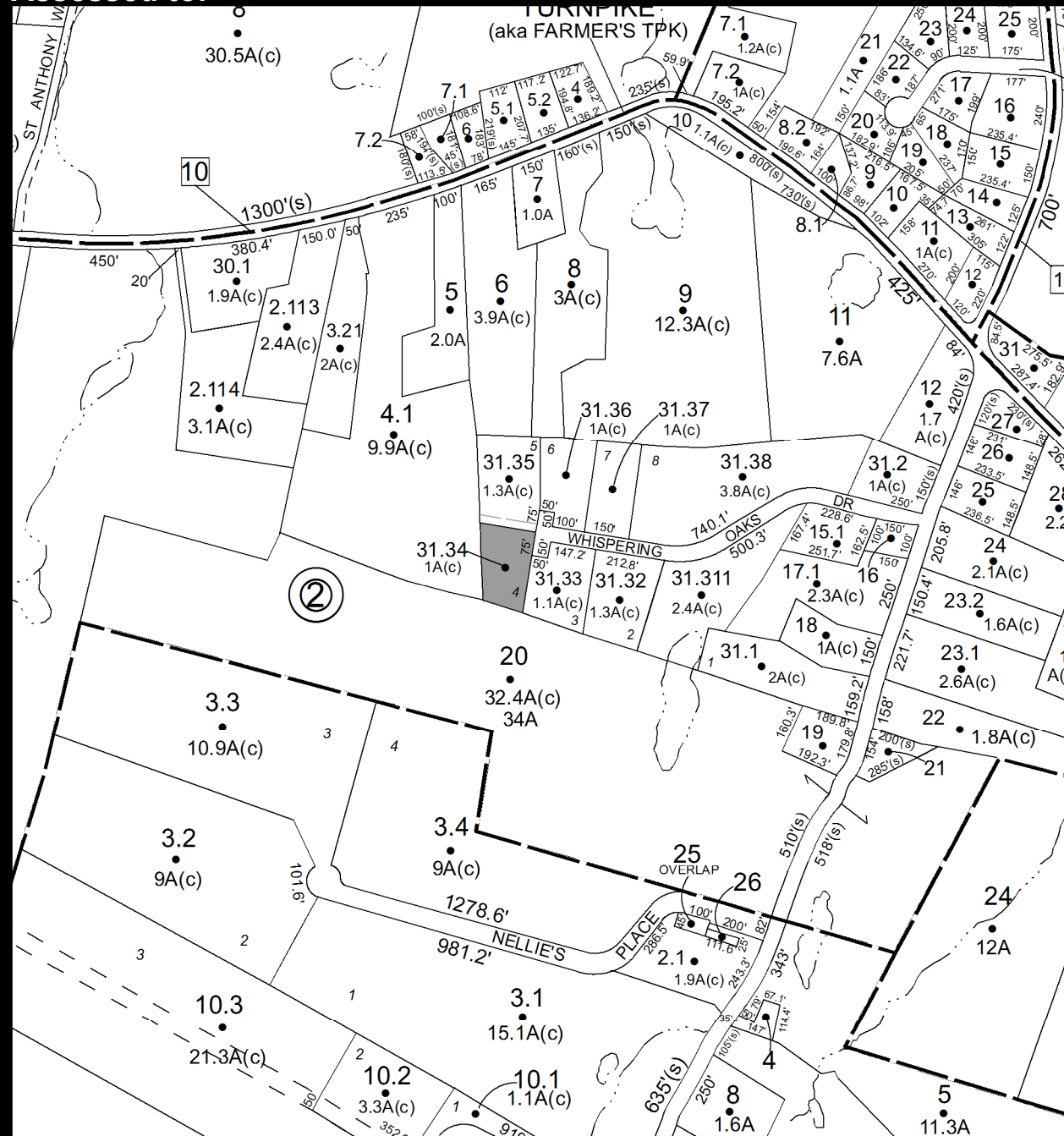
Acres: 1.00

Front: 0

Depth: 0

Current Owner: CUCUTA ANTHONY CUCUTA AMPARO

Assessed to: CUCUTA ANTHONY CUCUTA AMPARO



Parcel # 82

Current Owner: BERISHA GJERGJ

Assessed to: BERISHA GJERGJ

TOWN OF: PLATTEKILL

SBL: 102.1-6-12.117

Property Class: 314

Rural Vacant Lots of 10 Acres or Less

Location: FOSLER RD

Oldest Year of Tax: 2011 G

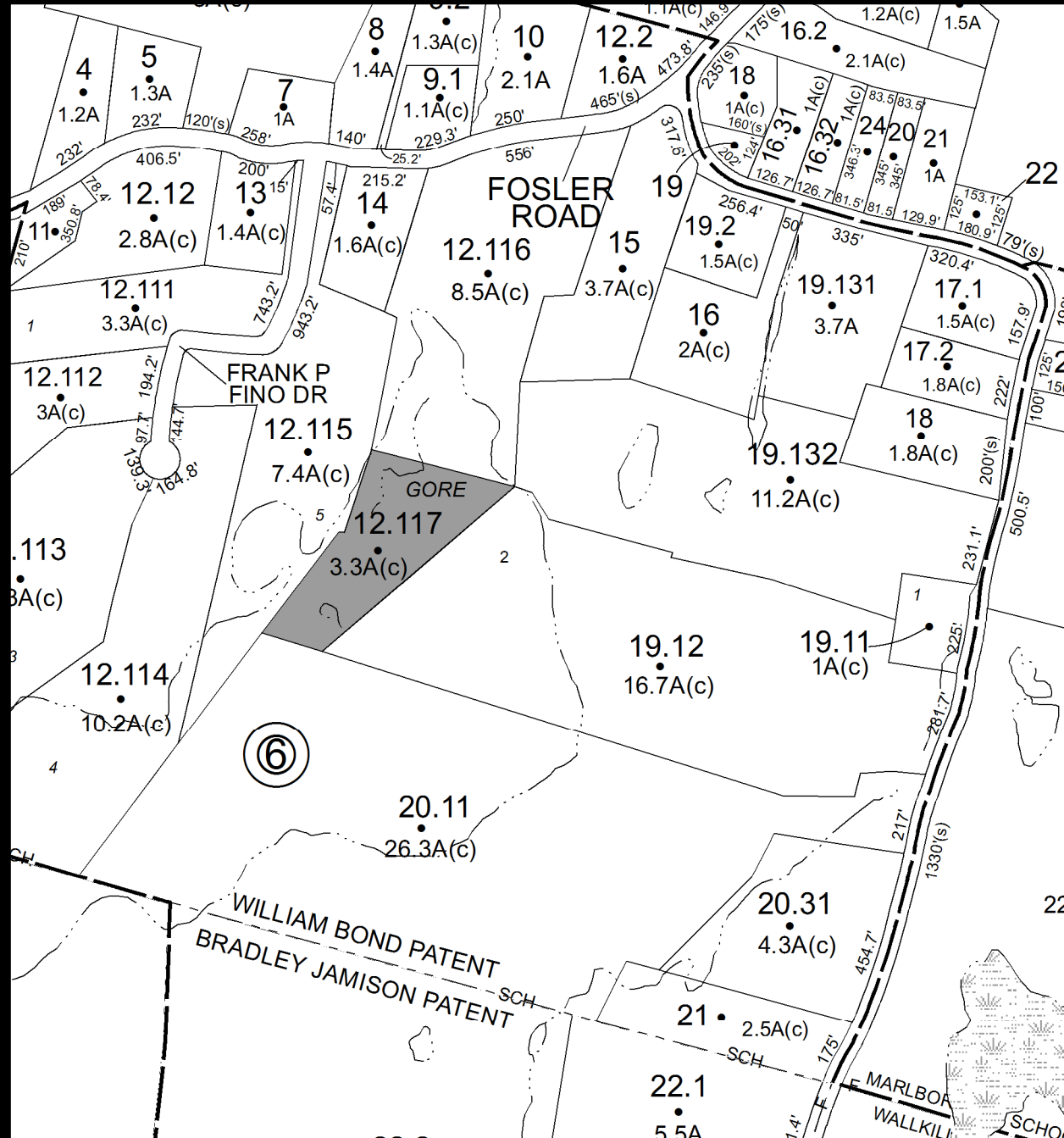
Amount: \$802.03

Acres: 3.30

Front: 0

Depth: 0

**No Image
Available**



Parcel # 83

**Current Owner: COUNTY OF ULSTER
Assessed to: CHAVORRY JOSE A**

TOWN OF: PLATTEKILL

SBL: 102.3-1-10

**Property Class: 314
Rural Vacant Lots of 10 Acres or Less**

Location: SOUTH ST

Oldest Year of Tax: 2003 G

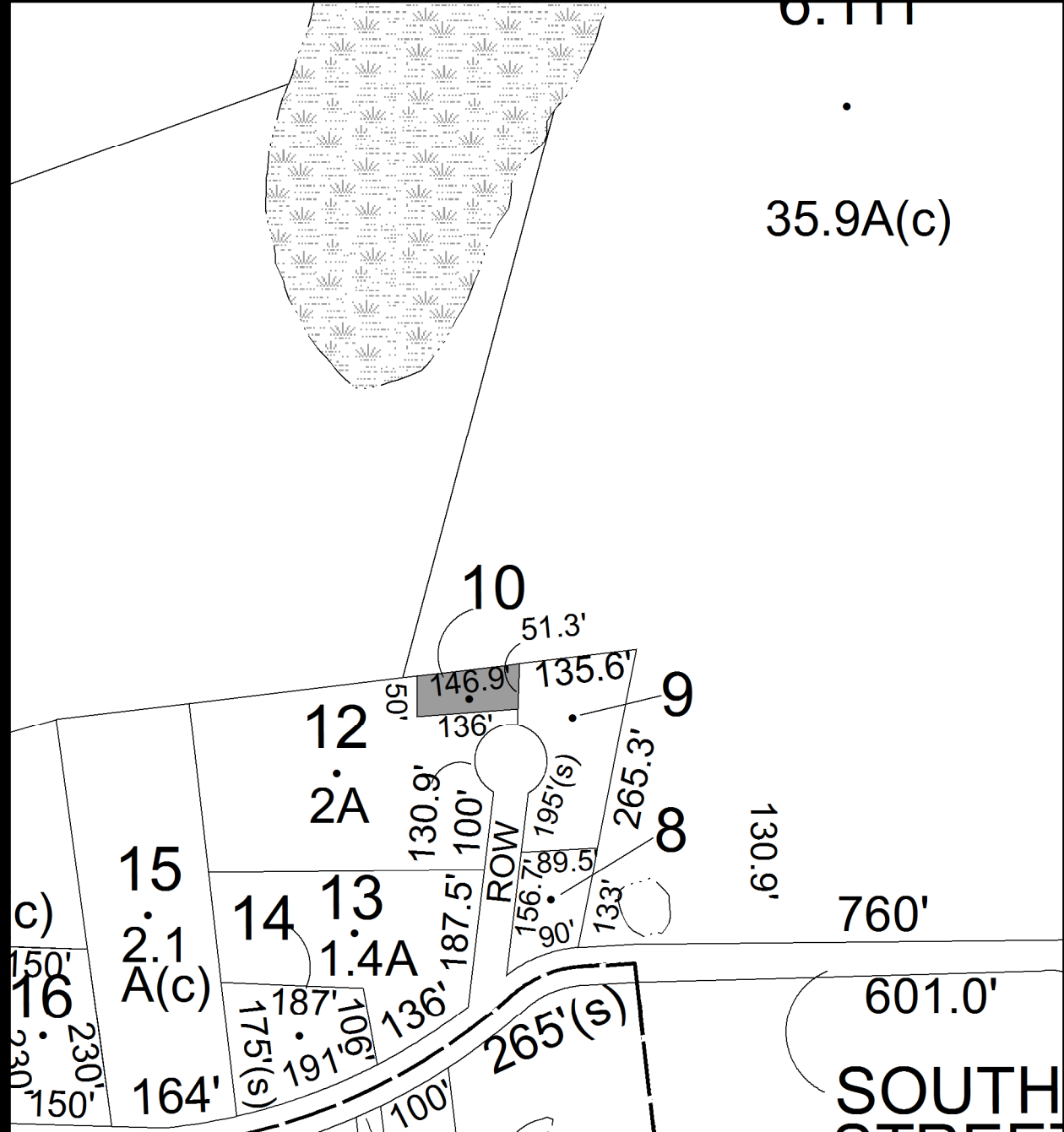
Amount: \$2,406.46

Acres: 0.20

Front: 0

Depth: 0

**No Image
Available**



Parcel # 84

Current Owner: JOY EDWARD
Assessed to: JOY EDWARD

TOWN OF: PLATTEKILL

SBL: 102.3-4-15.111

Property Class: 314

Rural Vacant Lots of 10 Acres or Less

Location: 67 LEWIS LN

Oldest Year of Tax: 2011 G

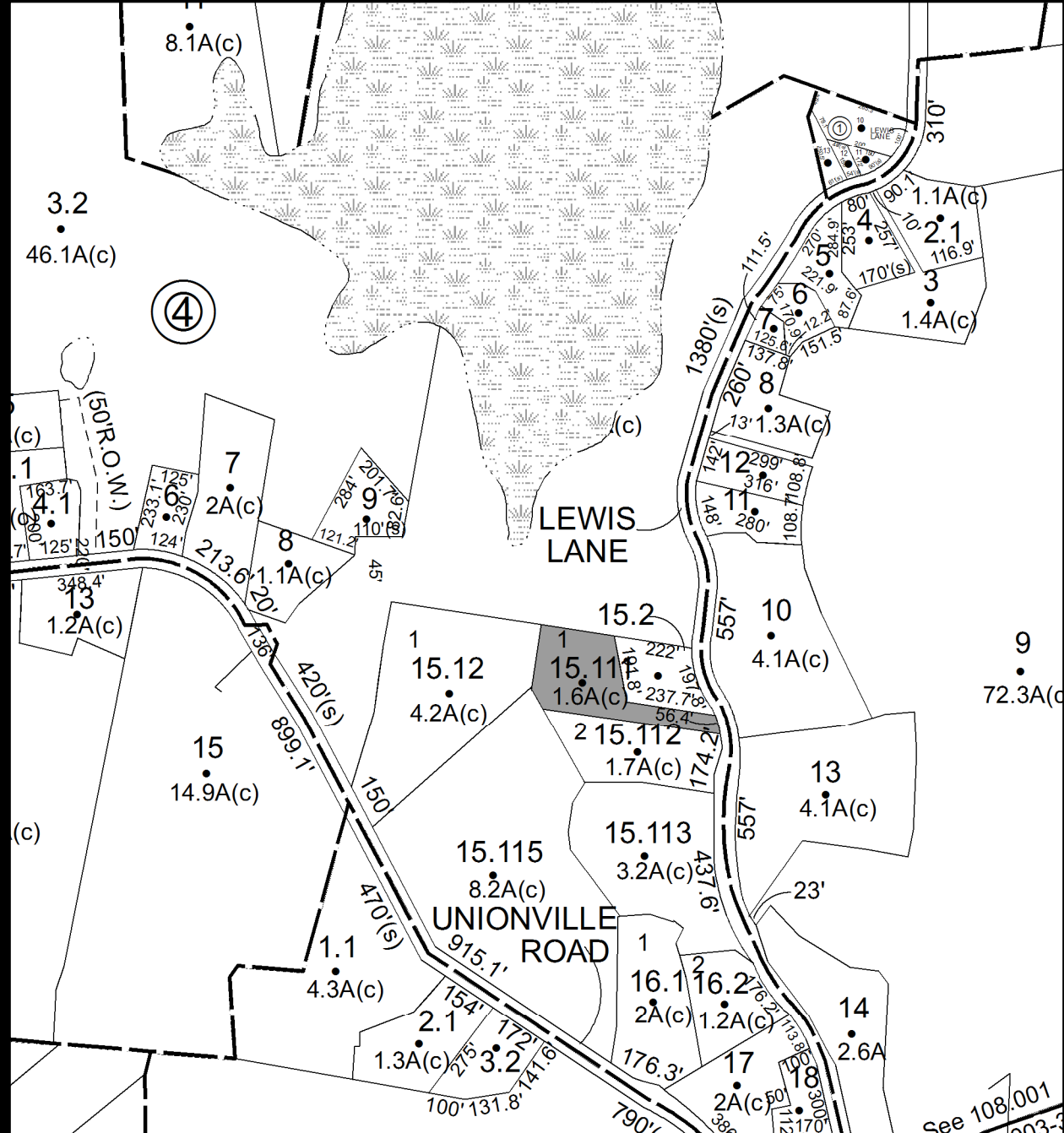
Amount: \$6,404.95

Acres: 1.60

Front: 0

Depth: 0

No Image Available



Parcel # 85

TOWN OF: PLATTEKILL

SBL: 107.2-3-2

Property Class: 280
Multiple Residences

Location: 24-28 CHURCH ST

Oldest Year of Tax: 2010 G

Amount: \$31,561.67

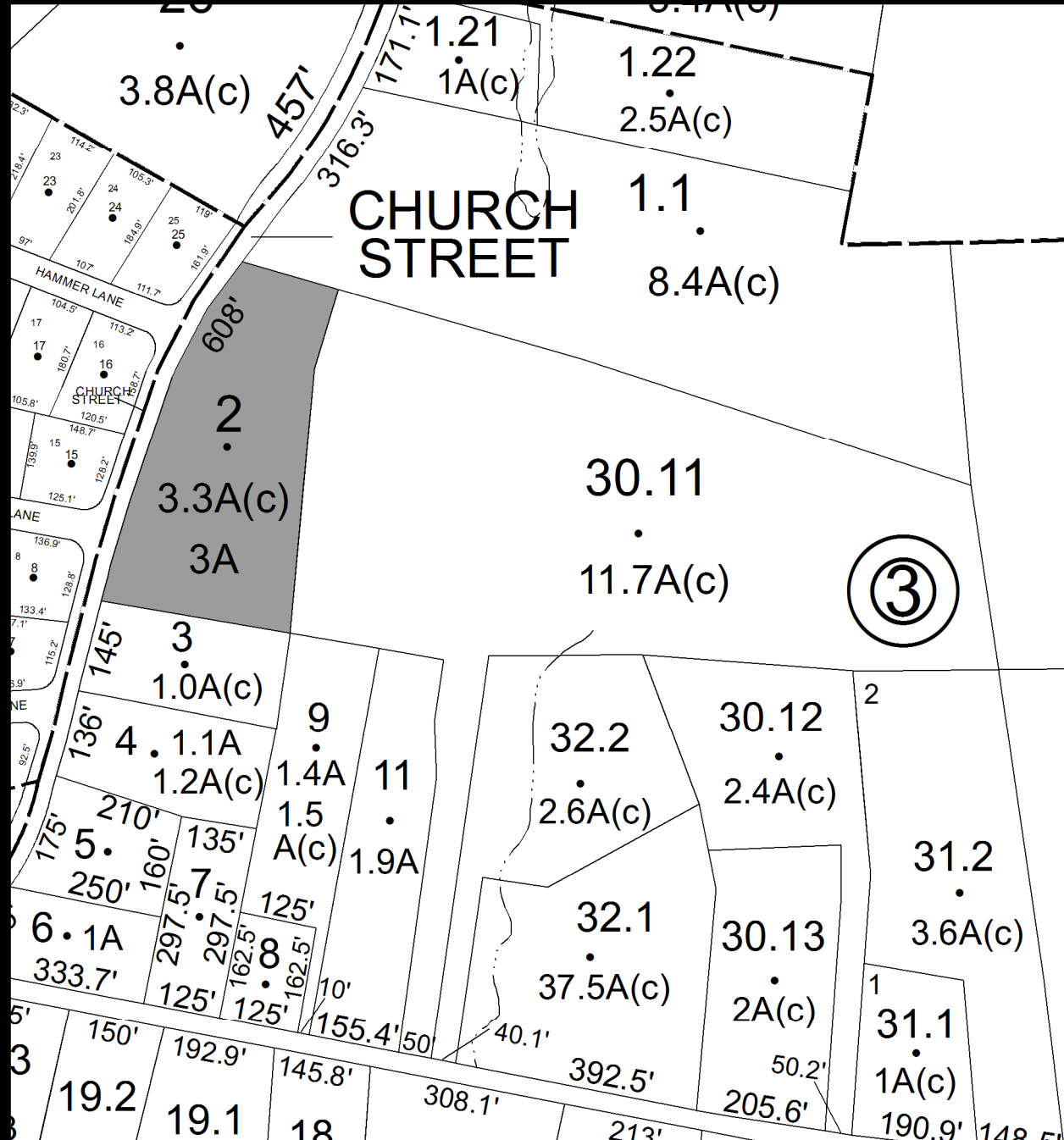
Acres: 3.30

Front: 0

Depth: 0

Current Owner: COUNTY OF ULSTER

Assessed to: EVANS EUGENE E EVANS VIRGINIA K



Parcel # 86

Current Owner: COUNTY OF ULSTER

Assessed to: LIVSEY CHARLES LIVSEY LUANNE

TOWN OF: PLATTEKILL

SBL: 107.8-1-6

Property Class: 314

Rural Vacant Lots of 10 Acres or Less

Location: ORFEO RD

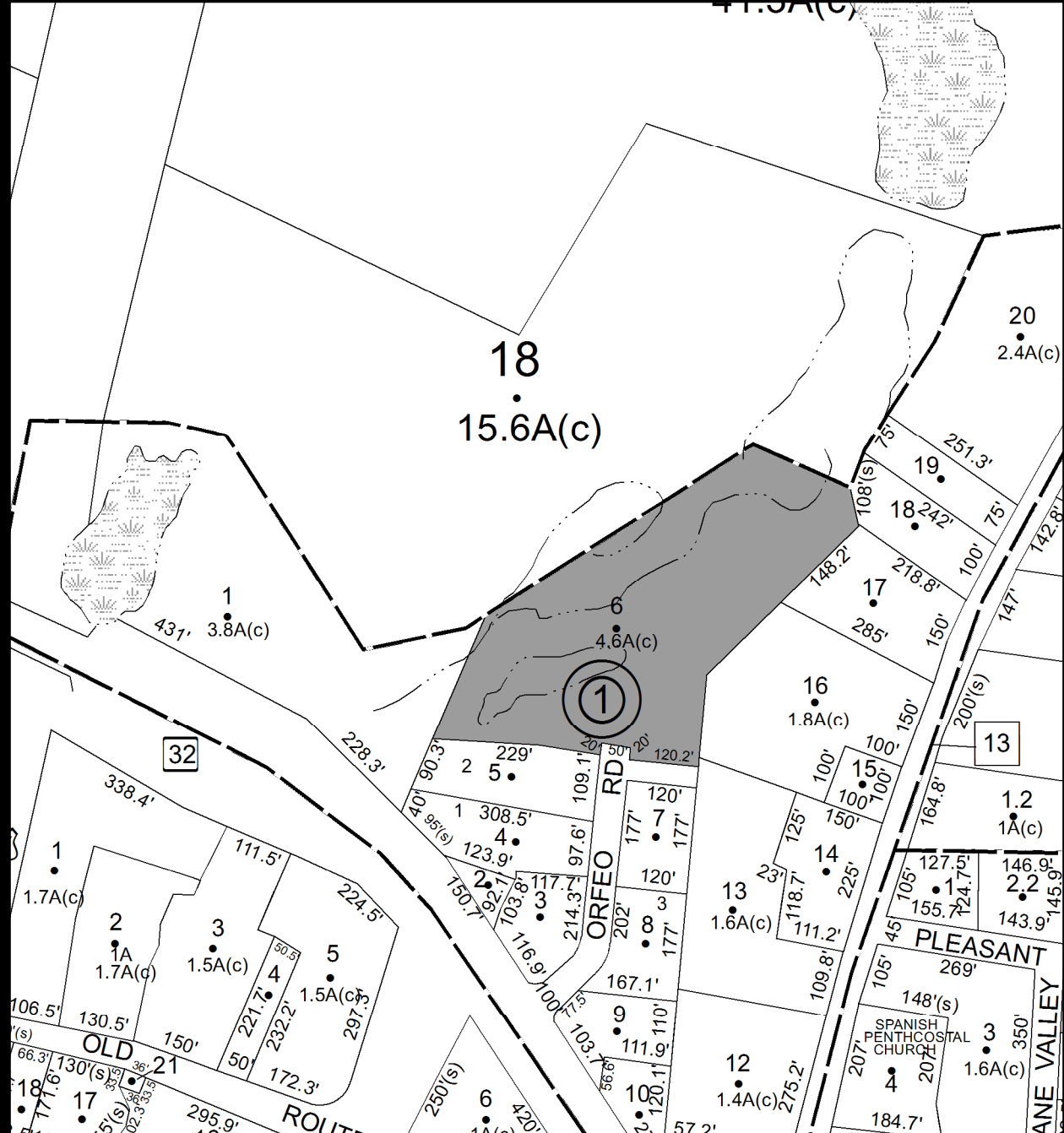
Oldest Year of Tax: 2010 G

Amount: \$14,380.47

Acres: 4.60

Front: 0

Depth: 0



No Image Available

Parcel # 87

Current Owner: MUJICA JOSEPH MUJICA MARIE VICTORIA
Assessed to: MUJICA JOSEPH MUJICA MARIE VICTORIA

TOWN OF: PLATTEKILL

SBL: 107.8-7-2.2

Property Class: 314

Rural Vacant Lots of 10 Acres or Less

Location: 3 PLEASANT VALLEY LN

Oldest Year of Tax: 2009 G

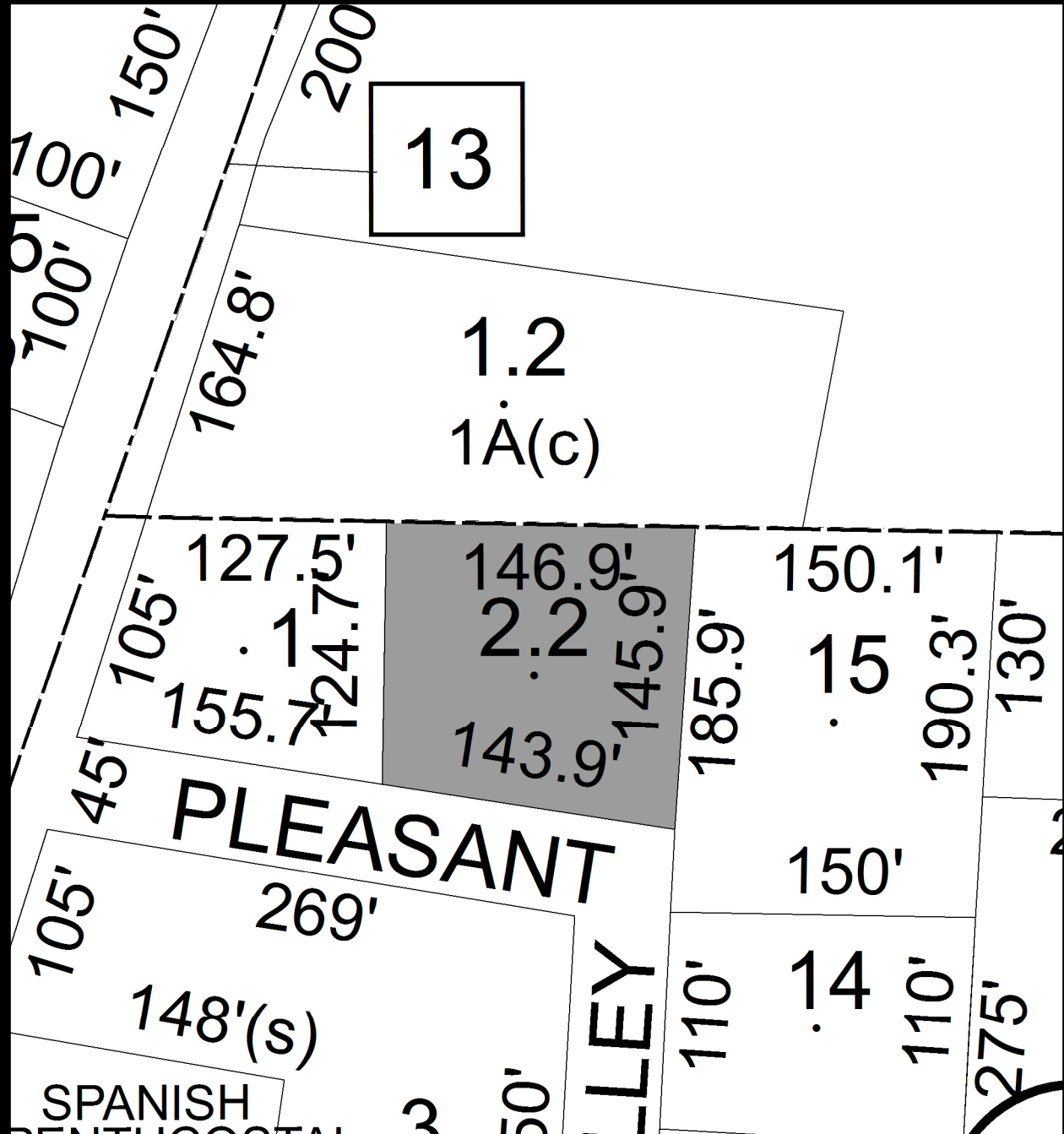
Amount: \$9,012.90

Acres: 0.00

Front: 143.9

Depth: 145.9

No Image Available



Parcel # 88

Current Owner: HURLEY PAUL
Assessed to: HURLEY PAUL

TOWN OF: ROCHESTER

SBL: 52.20-1-1.2

Property Class: 311
Residential Vacant Land

Location: ASTOR RD

Oldest Year of Tax: 2011 G

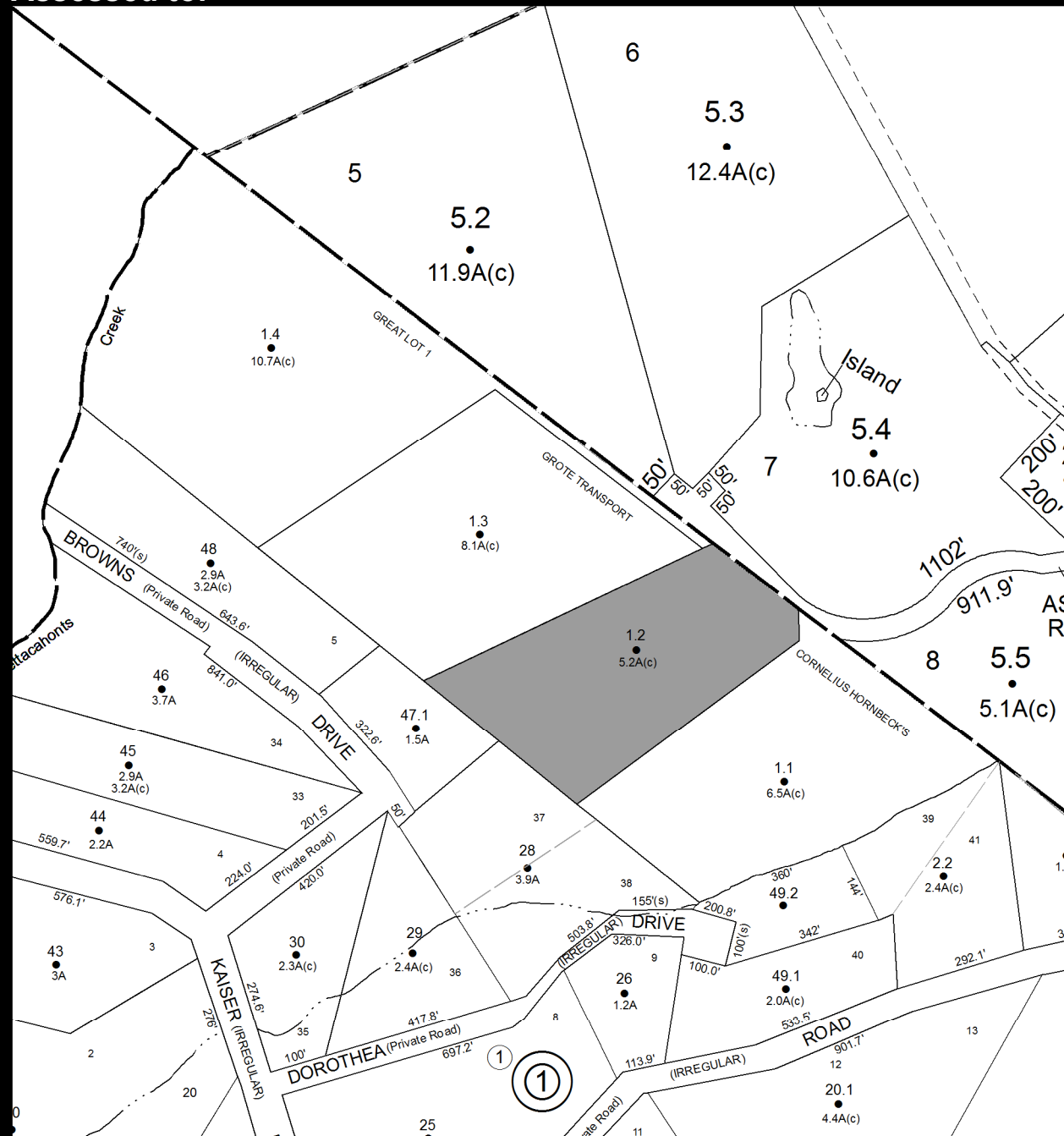
Amount: \$4,227.78

Acres: 5.20

Front: 0

Depth: 0

No Image
Available



Parcel # 89

Current Owner: UNKNOWN OWNER
Assessed to: UNKNOWN OWNER

TOWN OF: ROCHESTER

SBL: 59.0-1-58

Property Class: 322

Residential Vacant Land Over 10 Acres

Location: OFF SCHWABIE TPKE

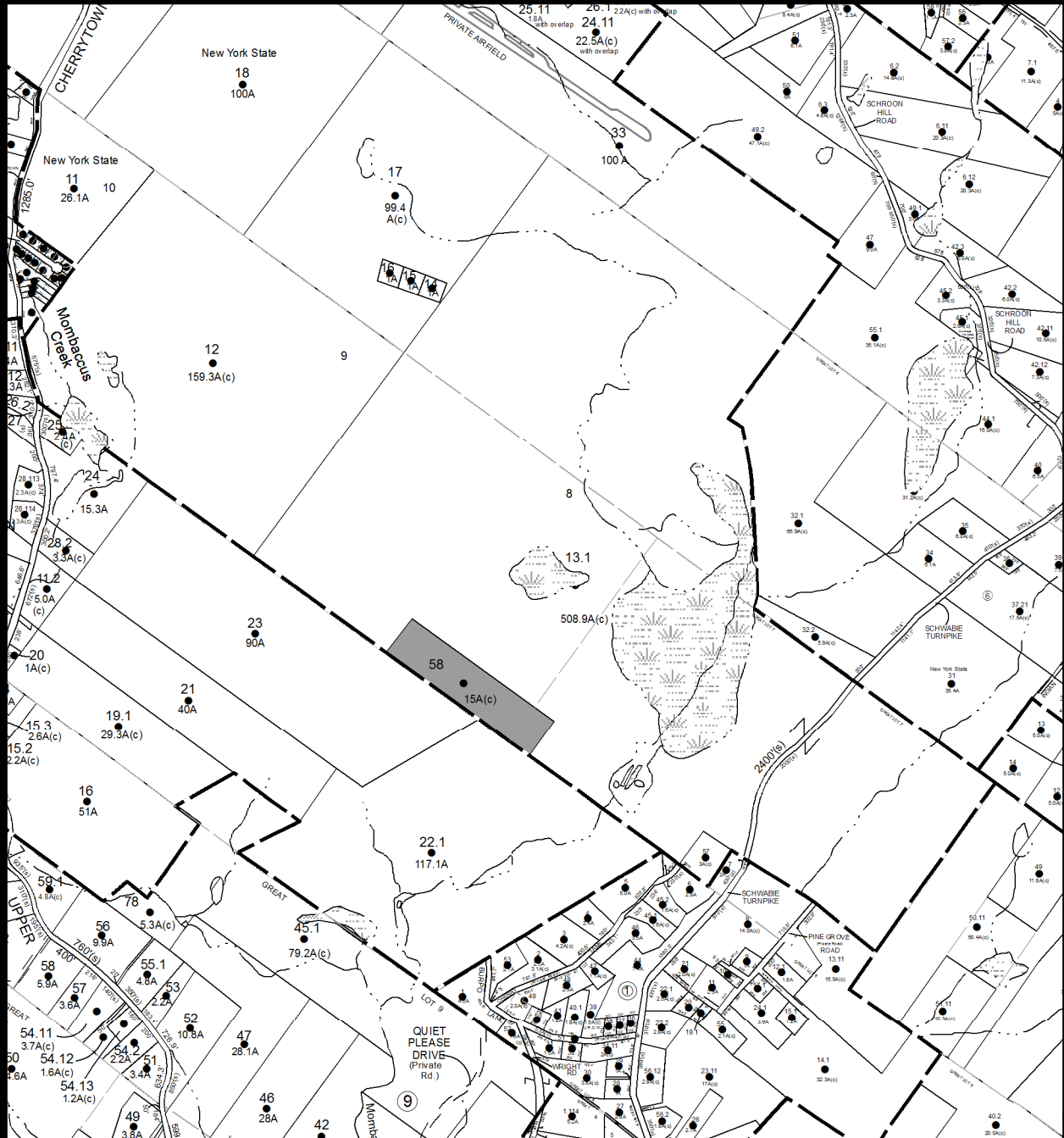
Oldest Year of Tax: 2011 G

Amount: \$1,621.94

Acres: 15.00

Front: 0

Depth: 0



No Image Available

Parcel # 90

TOWN OF: ROCHESTER

SBL: 59.15-1-19

Property Class: 260

Seasonal Residences

Location: 512 UPPER CHERRYTOWN RD

Oldest Year of Tax: 2011 G

Amount: \$7,472.00

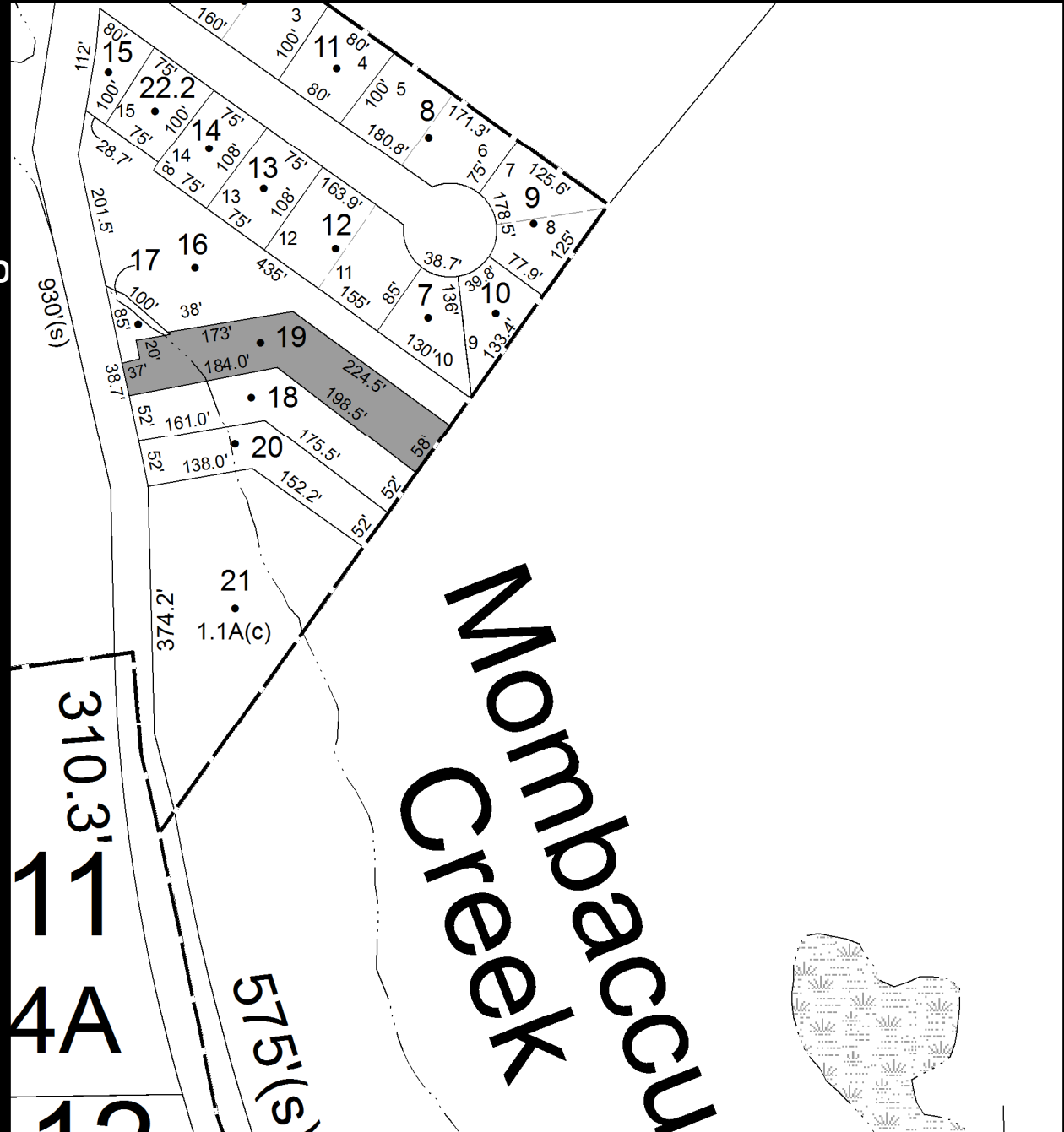
Acres: 0.43

Front: 0

Depth: 0

Current Owner: ACAMPORA ANTHONY

Assessed to: ACAMPORA ANTHONY



Parcel # 91

TOWN OF: ROCHESTER

SBL: 60.1-3-56

Property Class: 311
Residential Vacant Land

Location: BRAZIEL HTS EXT

Oldest Year of Tax: 2011 G

Amount: \$6,186.31

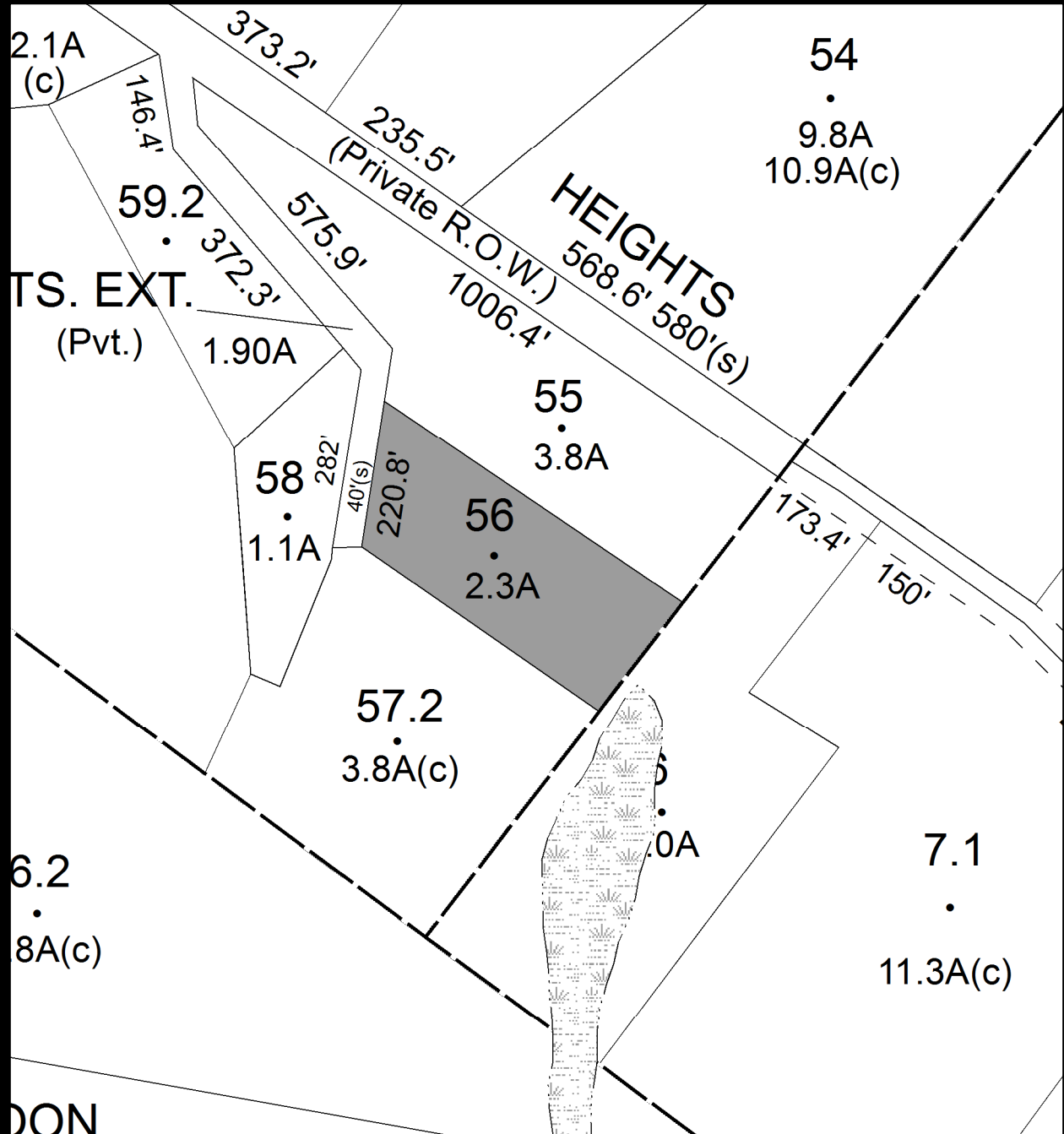
Acres: 2.30

Front: 0

Depth: 0

No Image Available

Current Owner: GROTHER RICHARD
Assessed to: GROTHER RICHARD



Parcel # 93

Current Owner: MESCEDA DONALD
Assessed to: MESCEDA DONALD

TOWN OF: ROCHESTER

SBL: 67.-2-67

Property Class: 910

Private Wild and Forest Lands except for Private

Location: OFF CHERRY TOWN RD

Oldest Year of Tax: 2011 G

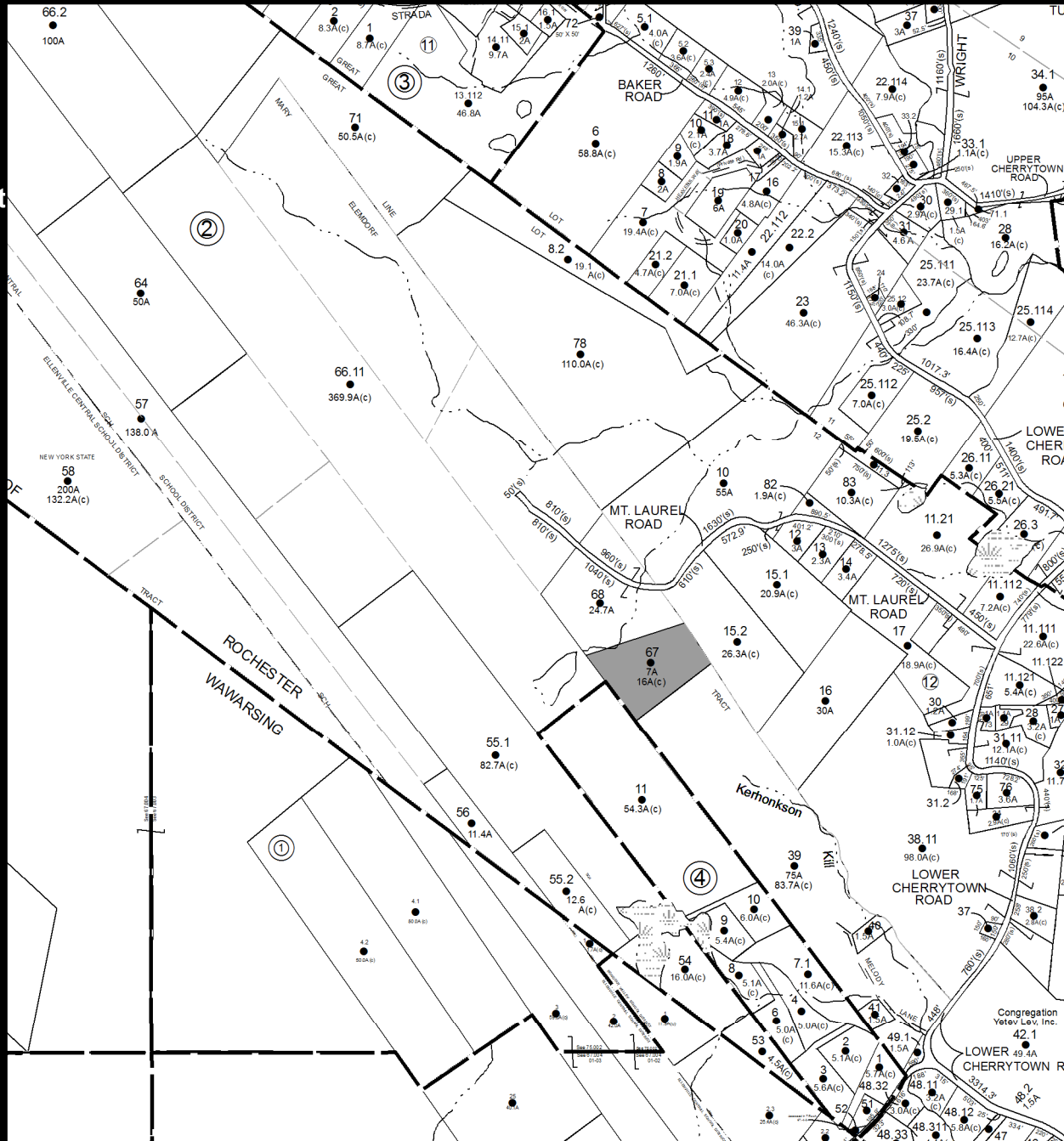
Amount: \$1,028.74

Acres: 7.00

Front: 0

Depth: 0

No Image
Available



Parcel # 95

TOWN OF: ROCHESTER

SBL: 68.2-2-38.112

Property Class: 210
One Family Year

Location: 11 BAKERTOWN RD

Oldest Year of Tax: 2011 G

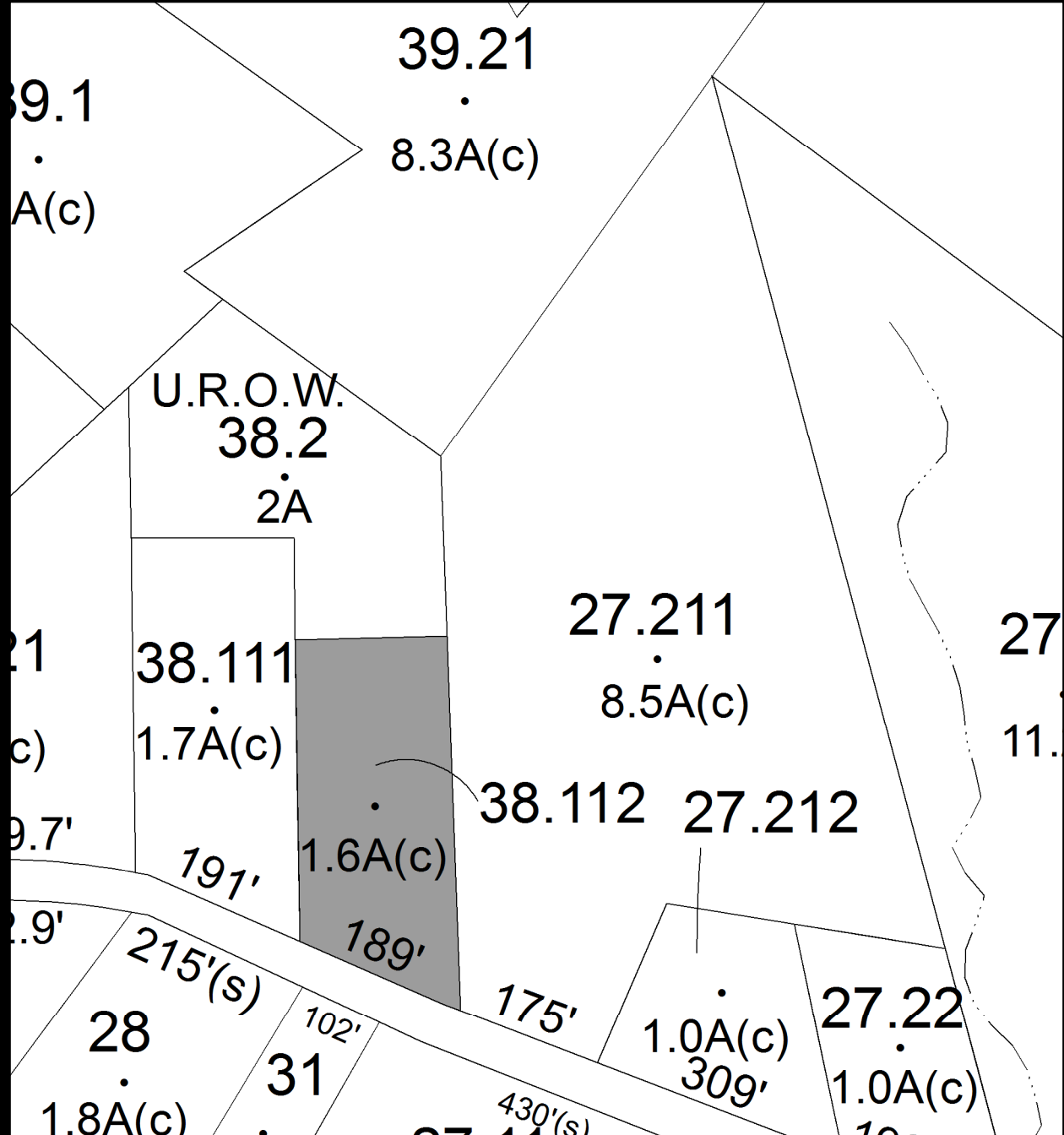
Amount: \$19,249.02

Acres: 1.60

Front: 0

Depth: 0

Current Owner: MUDRY TINA
Assessed to: MUDRY TINA



Parcel # 96

TOWN OF: ROCHESTER

SBL: 68.3-1-38.2

Property Class: 210
One Family Year

Location: 408 SAMSONVILLE RD

Oldest Year of Tax: 2009 G

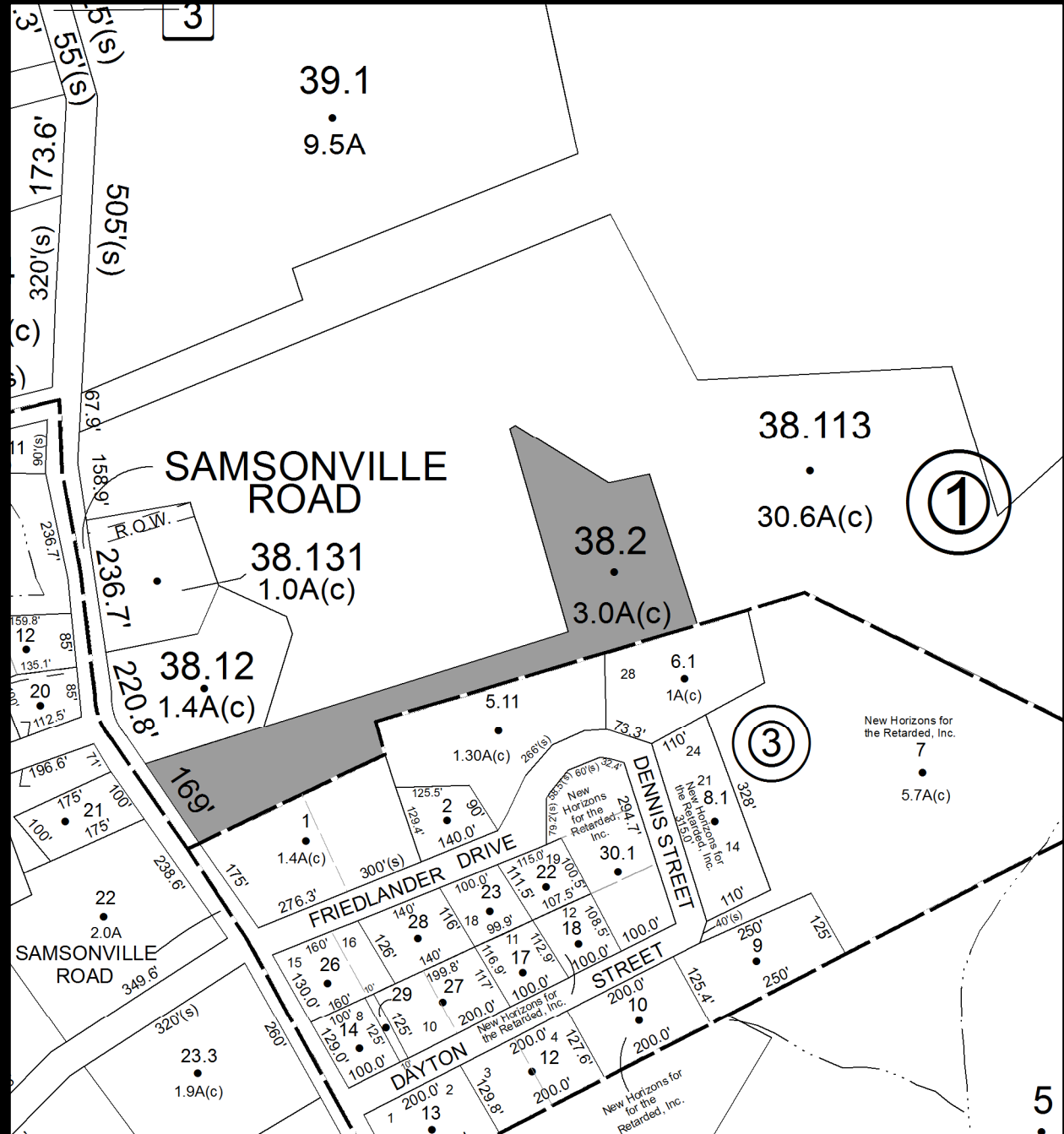
Amount: \$29,489.06

Acres: 3.00

Front: 0

Depth: 0

Current Owner: COUNTY OF ULSTER
Assessed to: BEKE IMRE A



Parcel # 97

Current Owner: LINDENBAUM MURRY
Assessed to: LINDENBAUM MURRY

TOWN OF: ROCHESTER

SBL: 68.13-1-24

Property Class: 314

Rural Vacant Lots of 10 Acres or Less

Location: SHEFERS RD

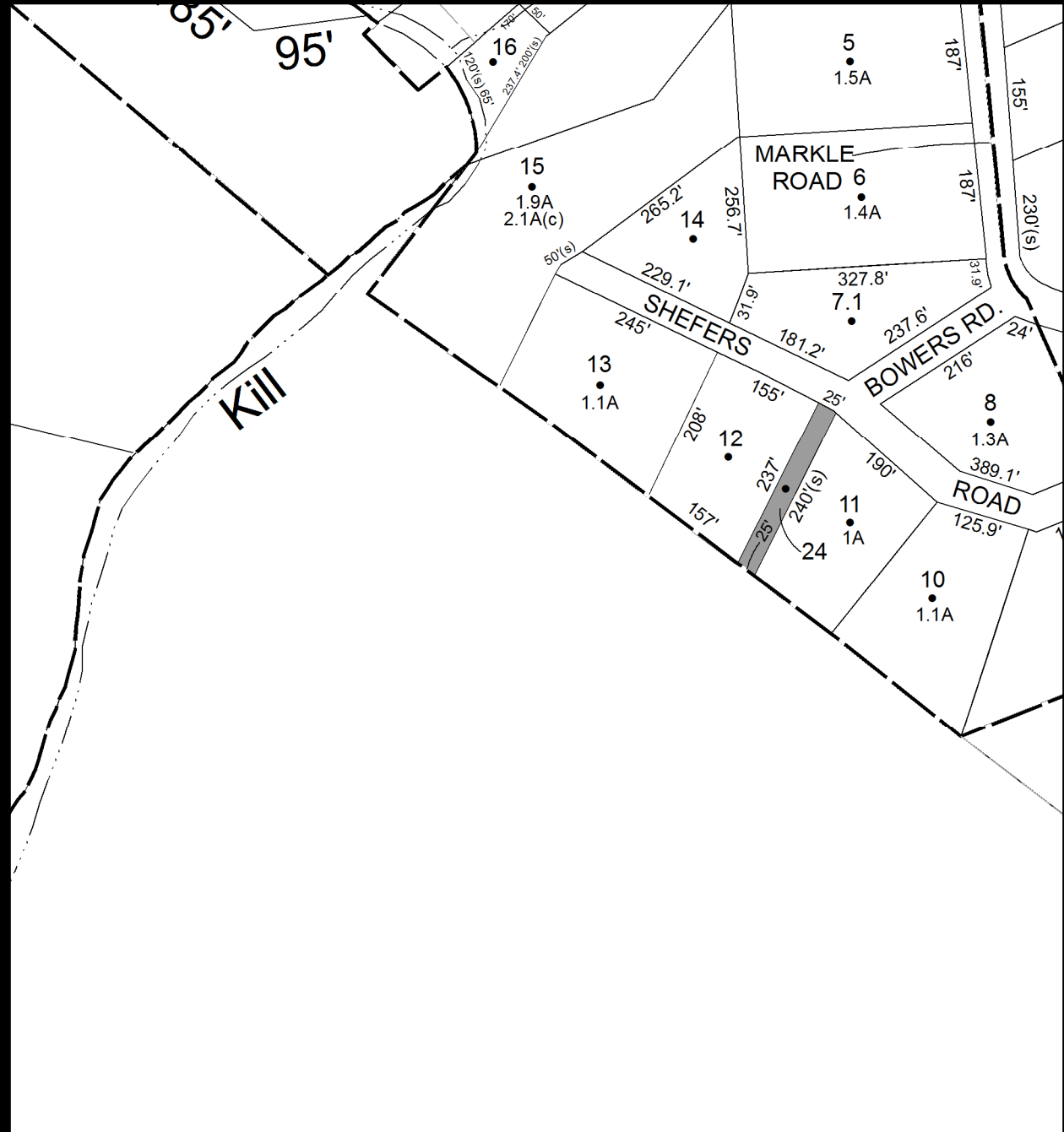
Oldest Year of Tax: 2011 G

Amount: \$595.54

Acres: 0.16

Front: 0

Depth: 0



**No Image
Available**

Parcel # 98

TOWN OF: ROCHESTER

SBL: 68.19-4-1.112

Property Class: 210
One Family Year

Location: 320 METTACAHONTS RD

Oldest Year of Tax: 2011 G

Amount: \$17,375.07

Acres: 1.60

Front: 0

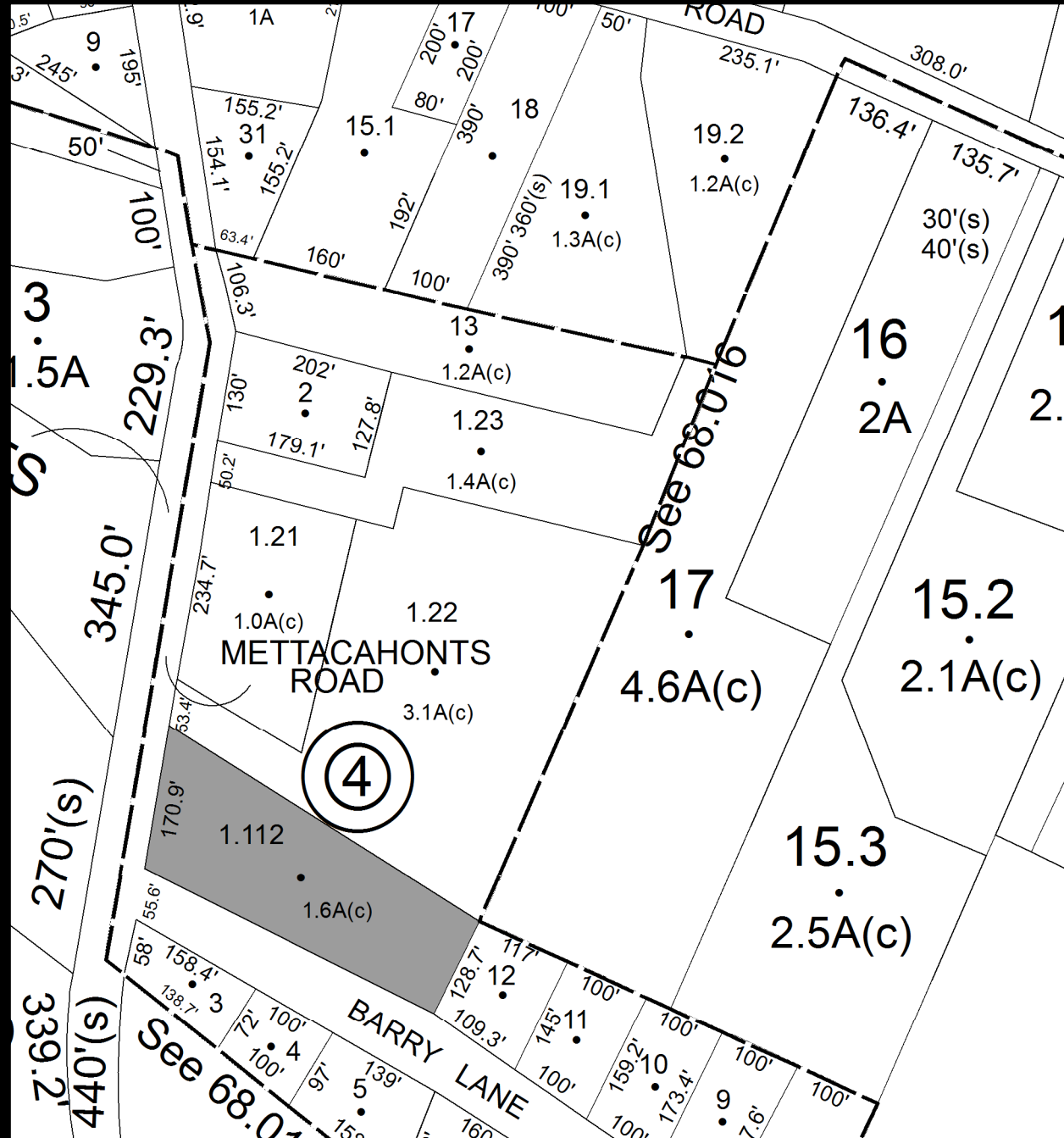
Depth: 0

Current Owner: NOWAKOWSKI CHRISTOPHER

CURRY HELEN

Assessed to: NOWAKOWSKI CHRISTOPHER

CURRY HELEN



Parcel # 102

TOWN OF: ROCHESTER

SBL: 76.3-2-34

Property Class: 484
One Story Small Structure

Location: 5907 ROUTE 44-55

Oldest Year of Tax: 2011 G

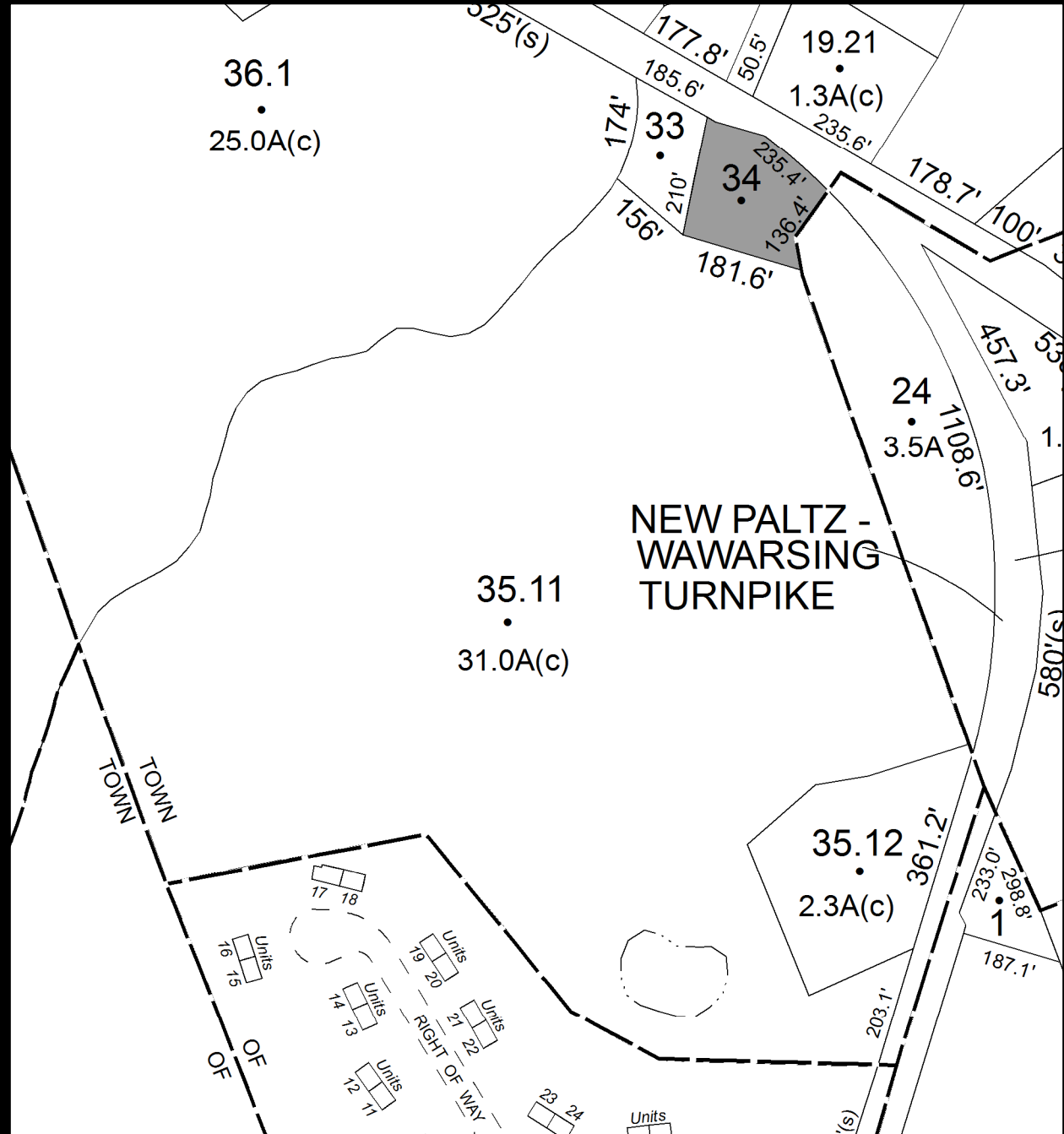
Amount: \$14,161.84

Acres: 1.14

Front: 0

Depth: 0

Current Owner: FESTBERG ABRAHAM
Assessed to: FESTBERG ABRAHAM



Parcel # 103

**Current Owner: WEISS IRVING
Assessed to: WEISS IRVING**

TOWN OF: ROCHESTER

SBL: 76.3-2-68

**Property Class: 311
Residential Vacant Land**

Location: GRANITE RD

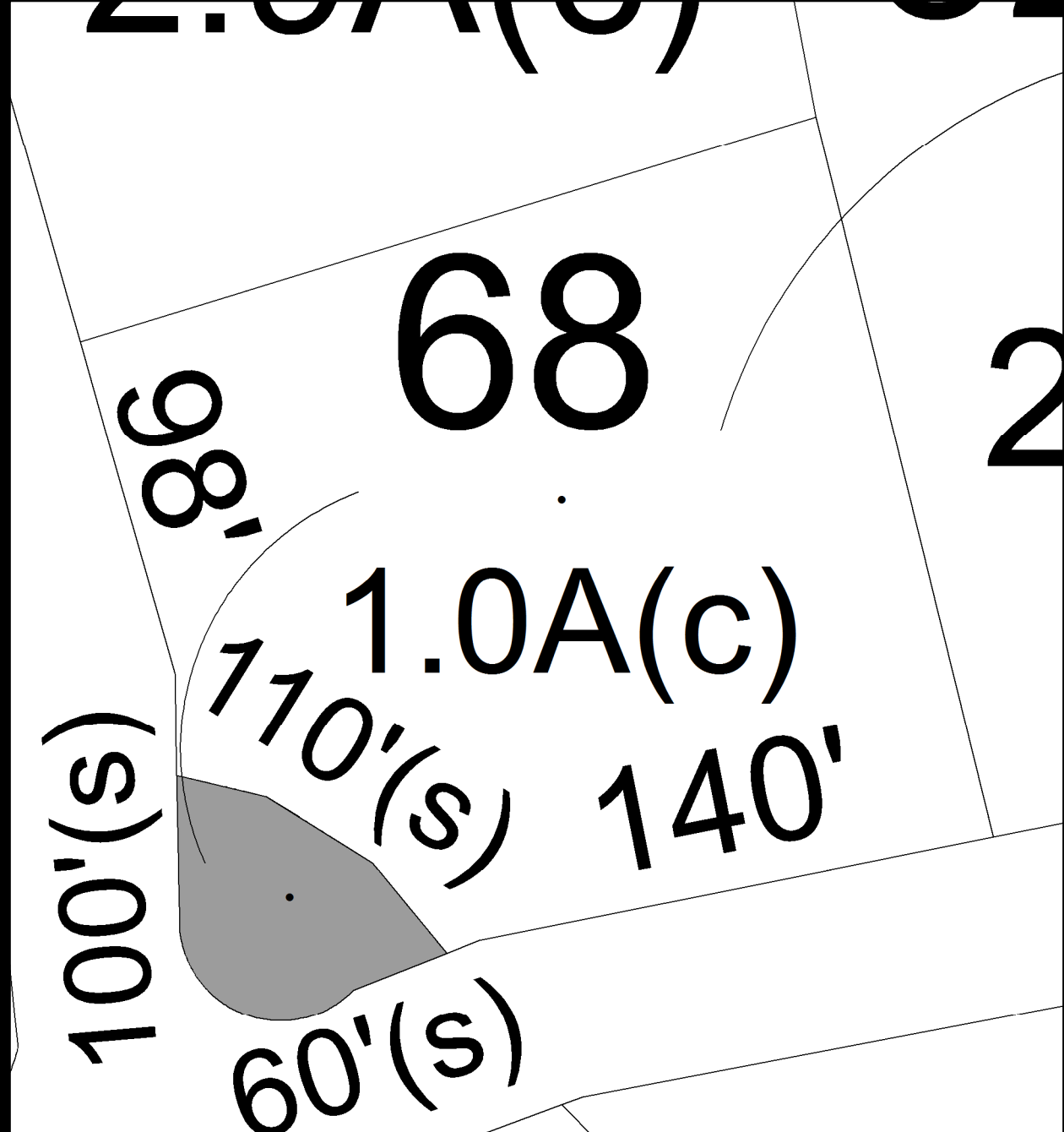
Oldest Year of Tax: 2011 G

Amount: \$1,393.74

Acres: 0.25

Front: 0

Depth: 0



**No Image
Available**

Parcel # 104

Current Owner: UNKNOWN OWNER
Assessed to: UNKNOWN OWNER

TOWN OF: ROCHESTER

SBL: 76.3-2-70

Property Class: 322

Residential Vacant Land Over 10 Acres

Location: LOWER GRANIT RD

Oldest Year of Tax: 2011 G

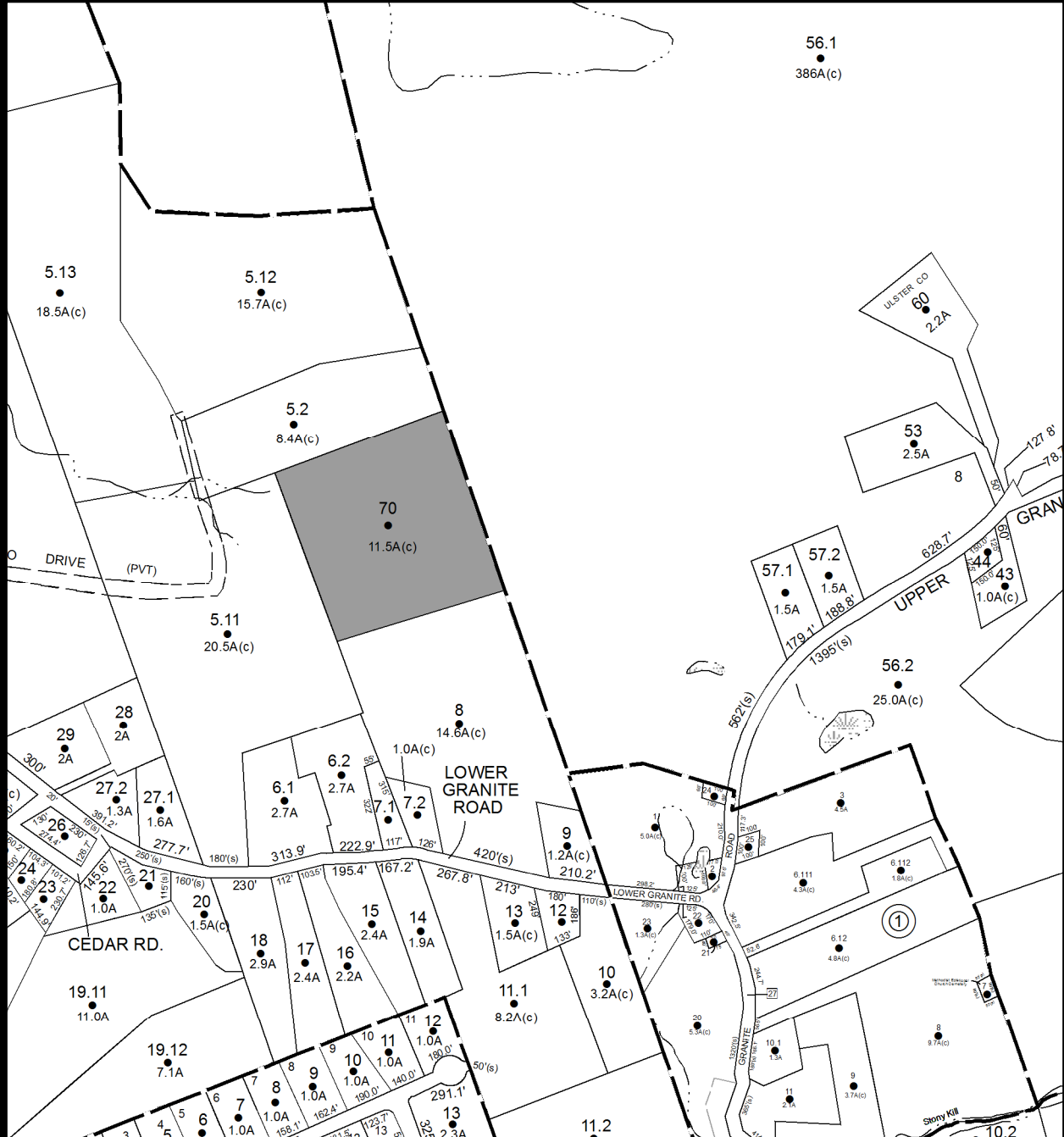
Amount: \$1,393.74

Acres: 11.50

Front: 0

Depth: 0

No Image
Available



Parcel # 106

TOWN OF: ROCHESTER

SBL: 76.10-1-9.3

Property Class: 311
Residential

Location: OLD MINE RD

Oldest Year of Tax: 2010 G

Amount: \$4,429.14

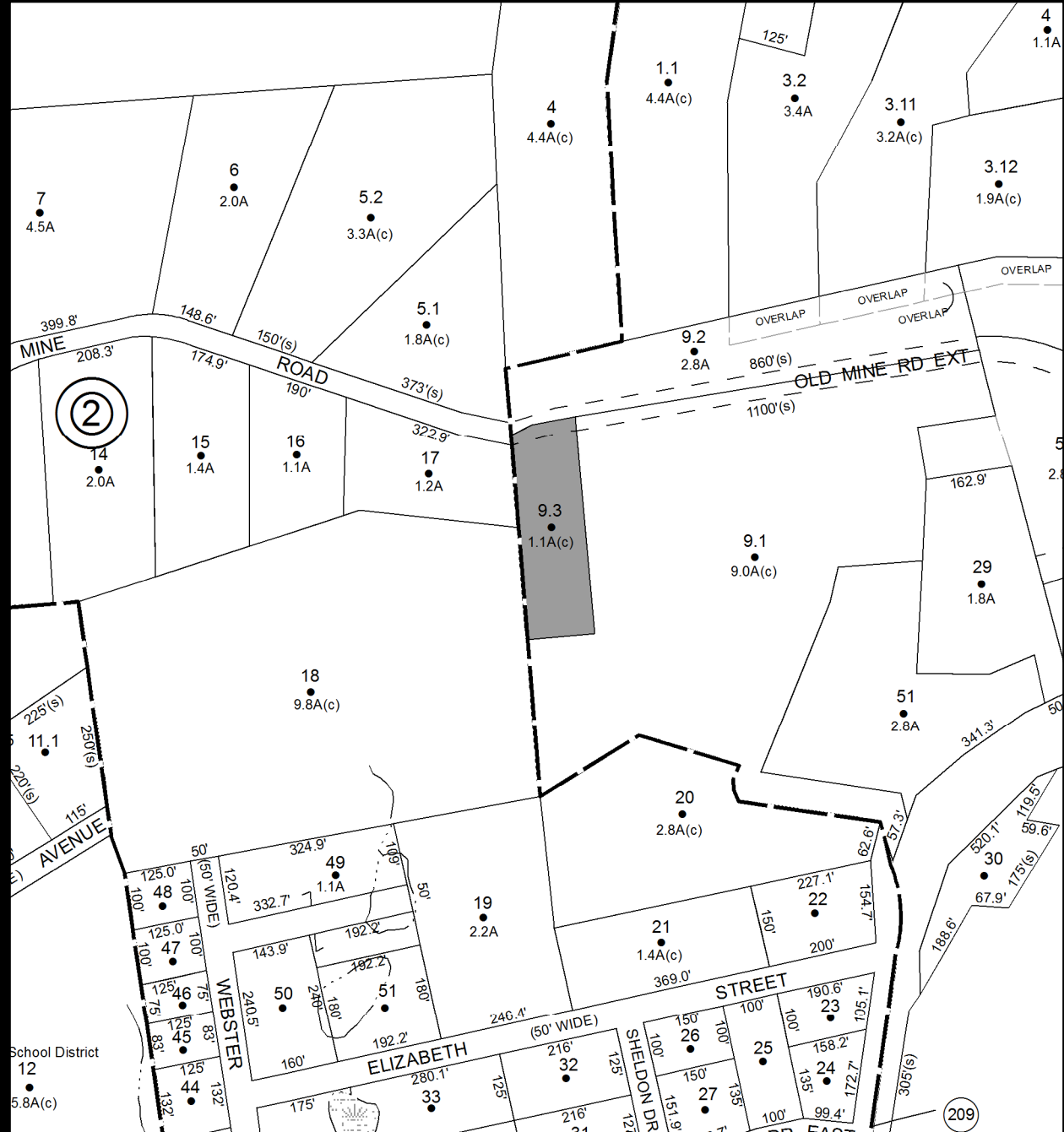
Acres: 1.00

Front: 0

Depth: 0

Current Owner: COUNTY OF ULSTER

Assessed to: OHALLORAN PATRICIA OHALLORAN ROBERT



No Image Available

Parcel # 107

TOWN OF: ROCHESTER

SBL: 76.10-1-46

Property Class: 314

Rural Vacant Lots of 10 Acres or Less

Location: BANK RD

Oldest Year of Tax: 2011 G

Amount: \$1,537.31

Acres: 0.63

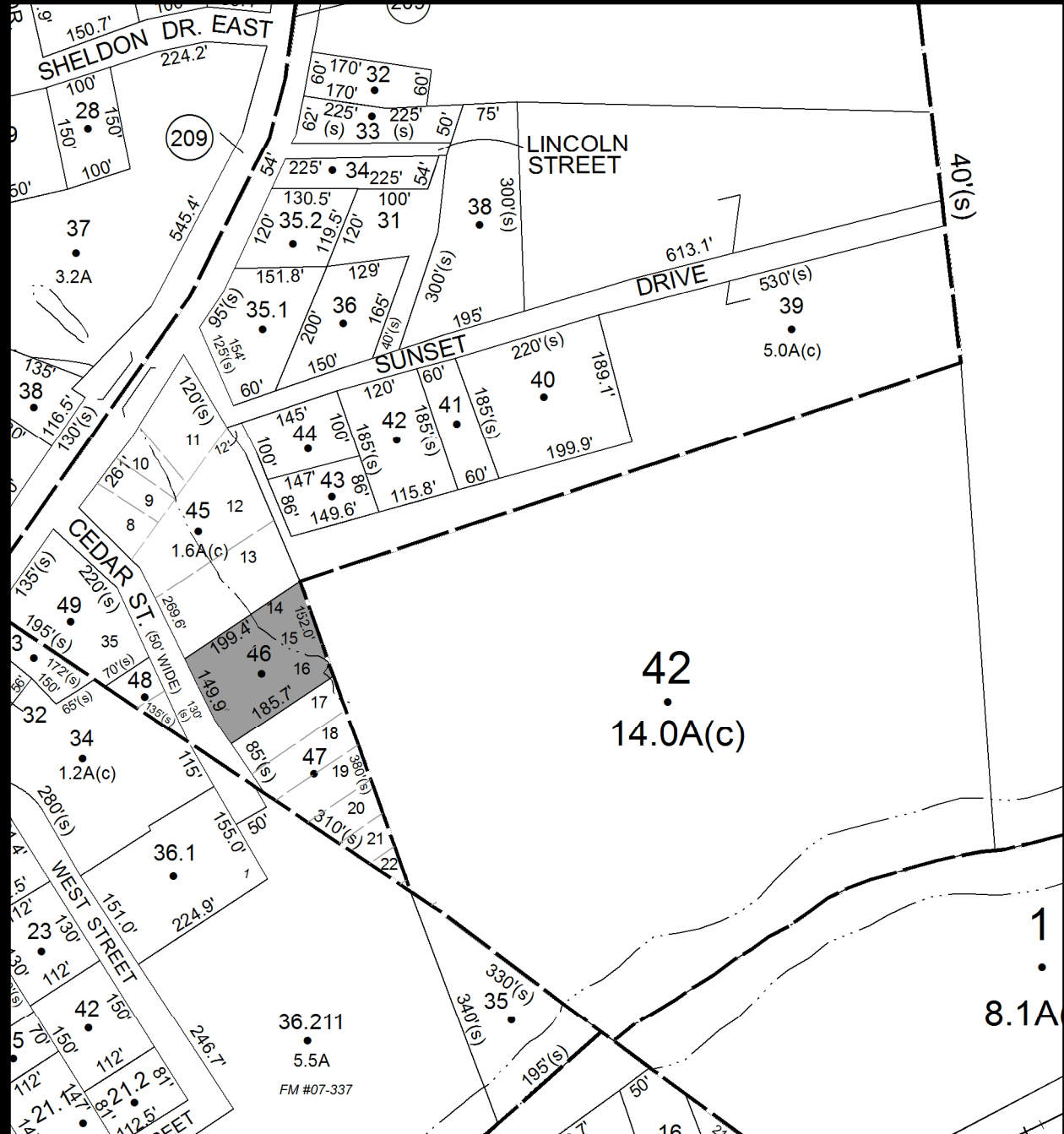
Front: 0

Depth: 0

No Image Available

Current Owner: KINGSTON TRUST CO

Assessed to: KINGSTON TRUST CO



Parcel # 108

Current Owner: DEYO IRA
Assessed to: DEYO IRA

TOWN OF: ROCHESTER

SBL: 77.1-1-42

Property Class: 314
Rural Vacant Lots of 10 Acres or Less

Location: ROUTE 209

Oldest Year of Tax: 2011 G

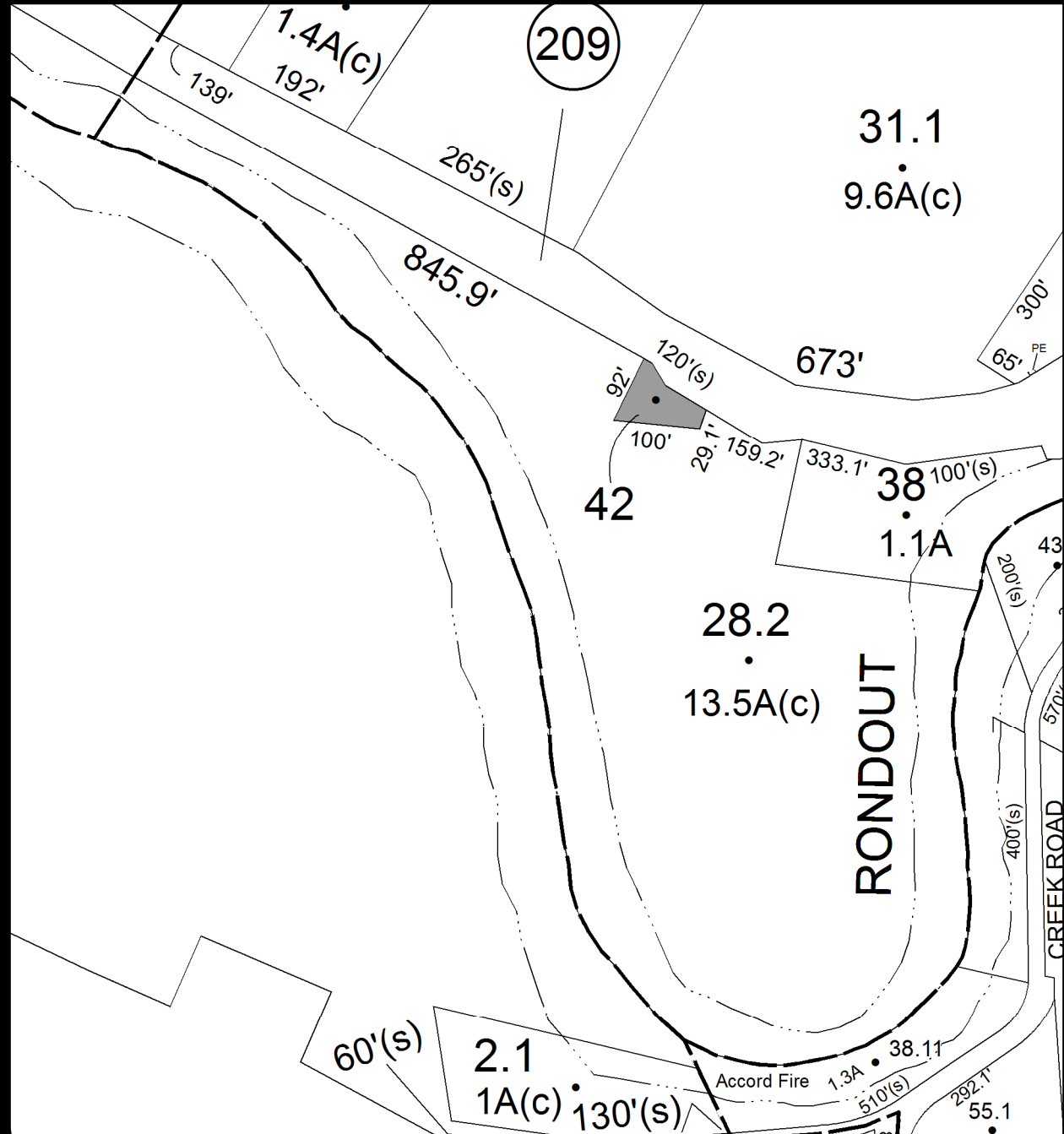
Amount: \$672.54

Acres: 0.11

Front: 120

Depth: 100

No Image Available



Parcel # 109

TOWN OF: ROCHESTER

SBL: 77.2-4-58

Property Class: 210
One Family Year

Location: 488 TOW PATH RD

Oldest Year of Tax: 2011 G

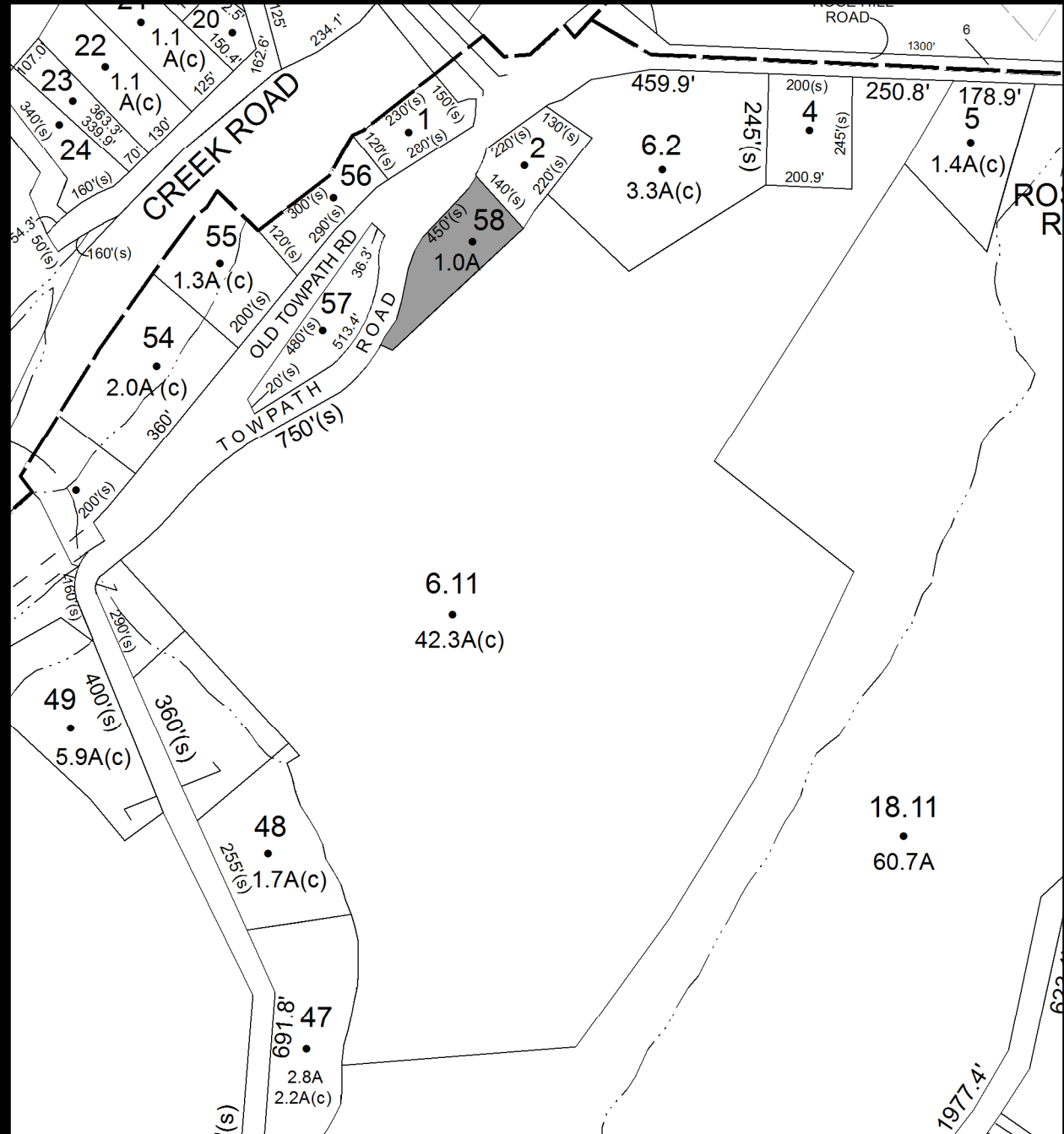
Amount: \$13,491.52

Acres: 1.00

Front: 0

Depth: 0

Current Owner: MANCE KIMBERLY
Assessed to: SHORTER ALEXIS



Parcel # 110

TOWN OF: ROCHESTER

SBL: 77.9-1-24.2

Property Class: 482
Downtown Row Type (detached)

Location: 11 TOW PATH RD

Oldest Year of Tax: 2011 G

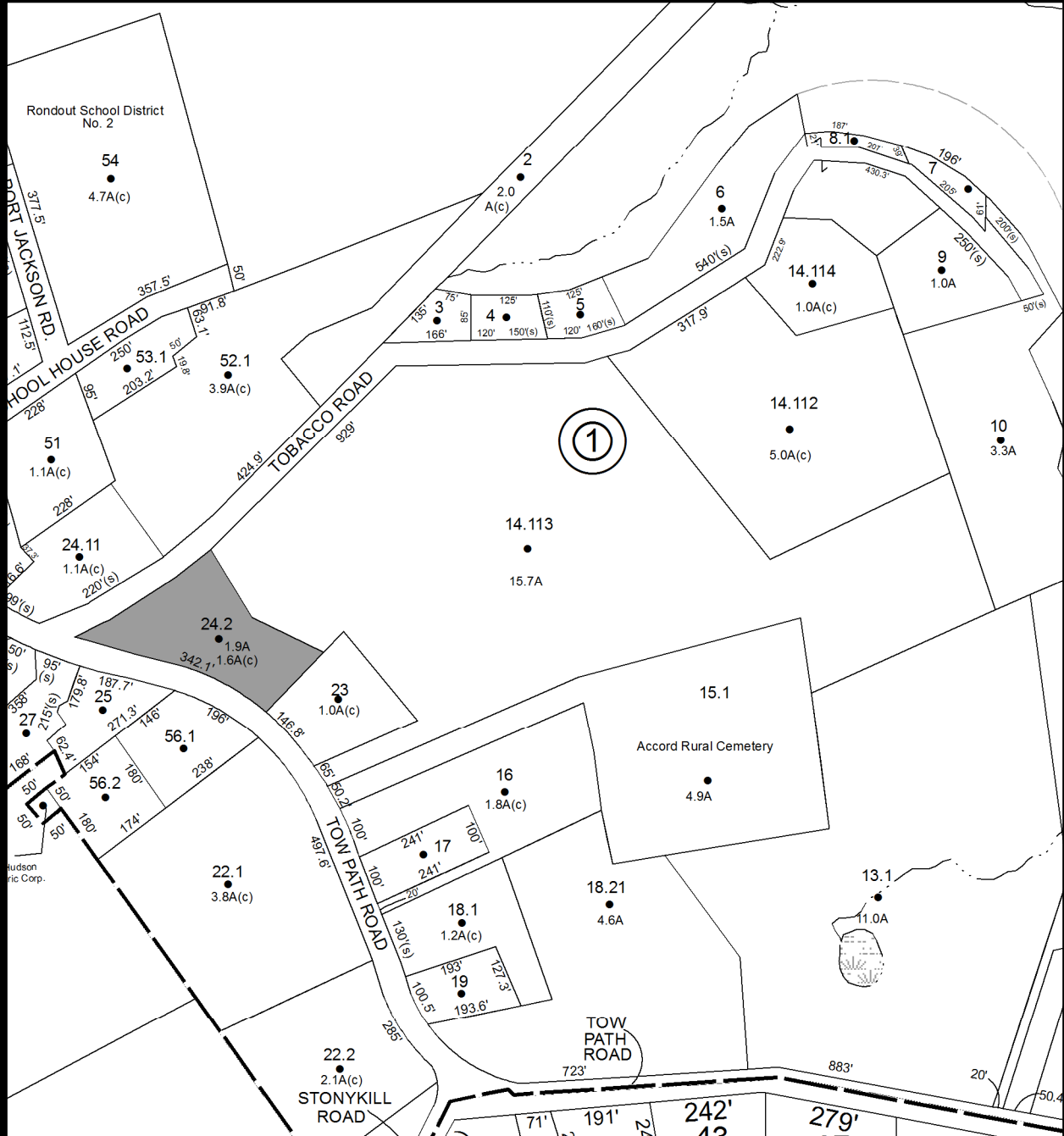
Amount: \$37,543.92

Acres: 1.60

Front: 0

Depth: 0

Current Owner: CEDAR RIDGE DEVELOPMENT
Assessed to: CEDAR RIDGE DEVELOPMENT CORP



Parcel # 111

TOWN OF: ROCHESTER

SBL: 77.9-1-28

Property Class: 210
One Family Year

Location: MAIN ST

Oldest Year of Tax: 2009 G

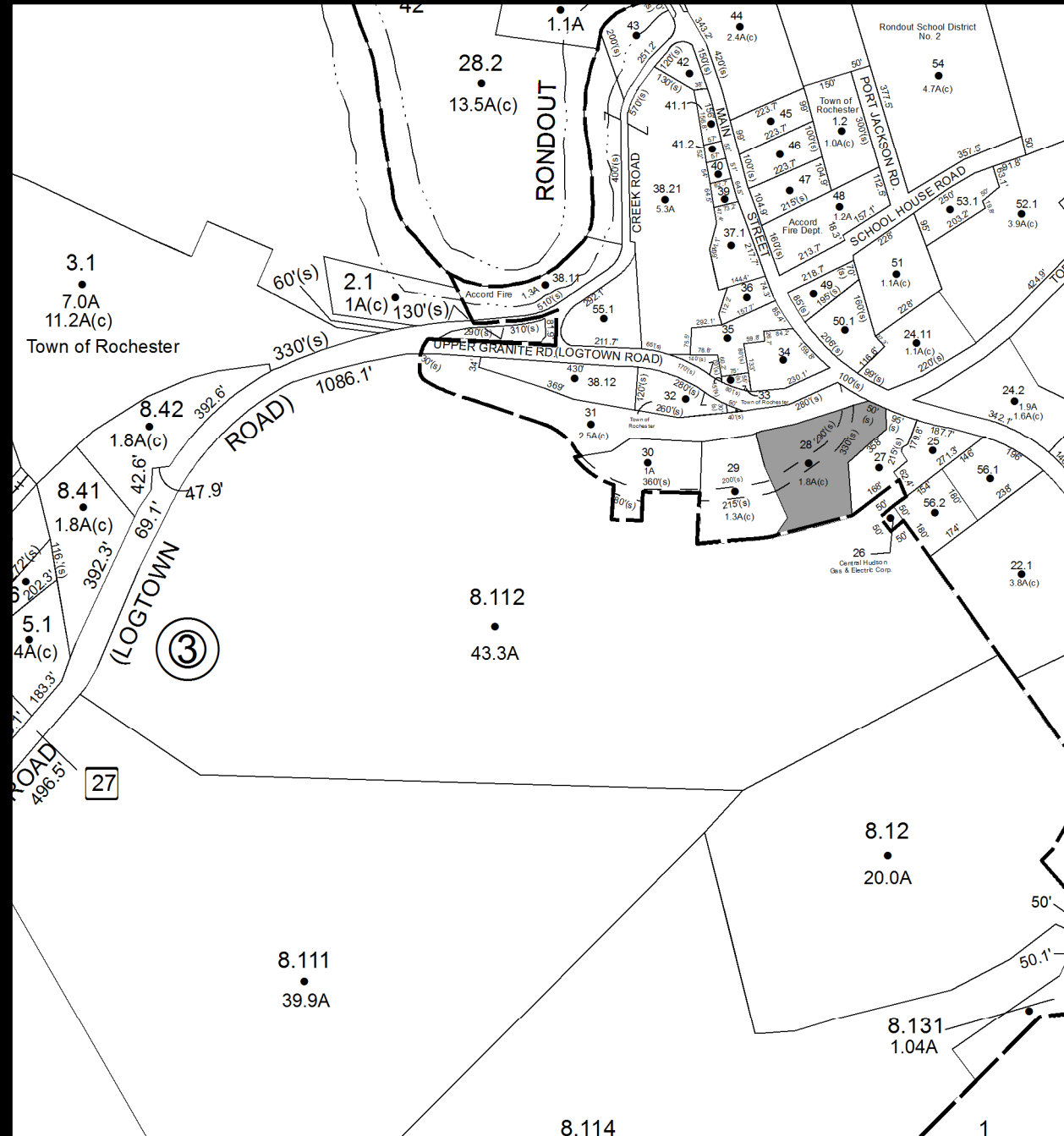
Amount: \$38,176.18

Acres: 1.00

Front: 0

Depth: 0

Current Owner: COUNTY OF ULSTER
Assessed to: SOLCBERG REGINALD



Parcel # 112

Current Owner: SOLCBERG REGINALD A JR
Assessed to: SOLCBERG REGINALD A JR

TOWN OF: ROCHESTER

SBL: 77.9-1-42

Property Class: 330

Vacant Land Located in Commercial Areas

Location: 5 MAIN ST

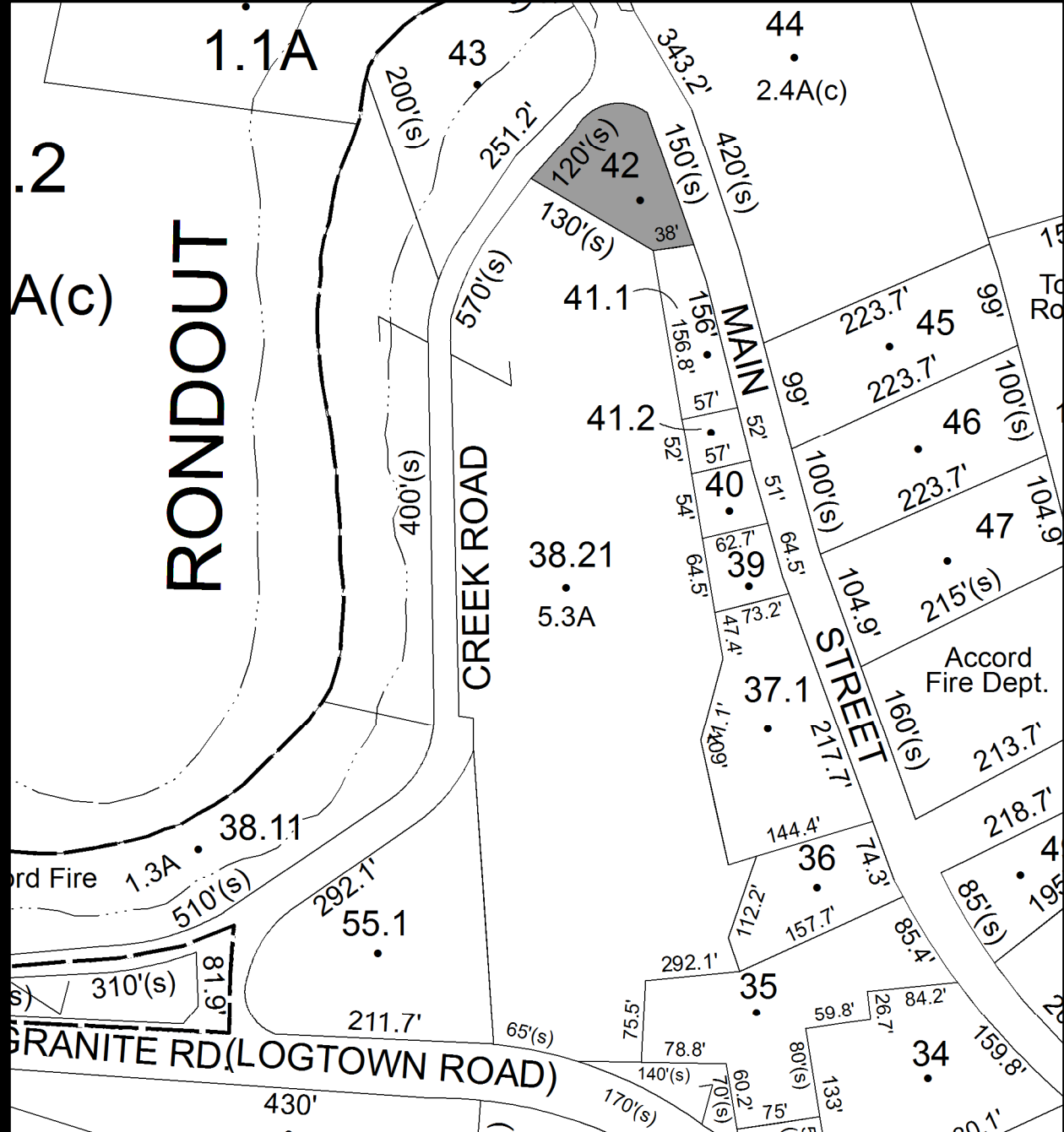
Oldest Year of Tax: G

Amount: \$61,541.00

Acres: 0.50

Front: 0

Depth: 0



No Image Available

Parcel # 115

TOWN OF: ROSENDALE

SBL: 62.4-3-25

Property Class: 311
Residential Vacant Land

Location: ROSENDALE AVE

Oldest Year of Tax: 2010 G

Amount: \$11,094.64

Acres: 5.40

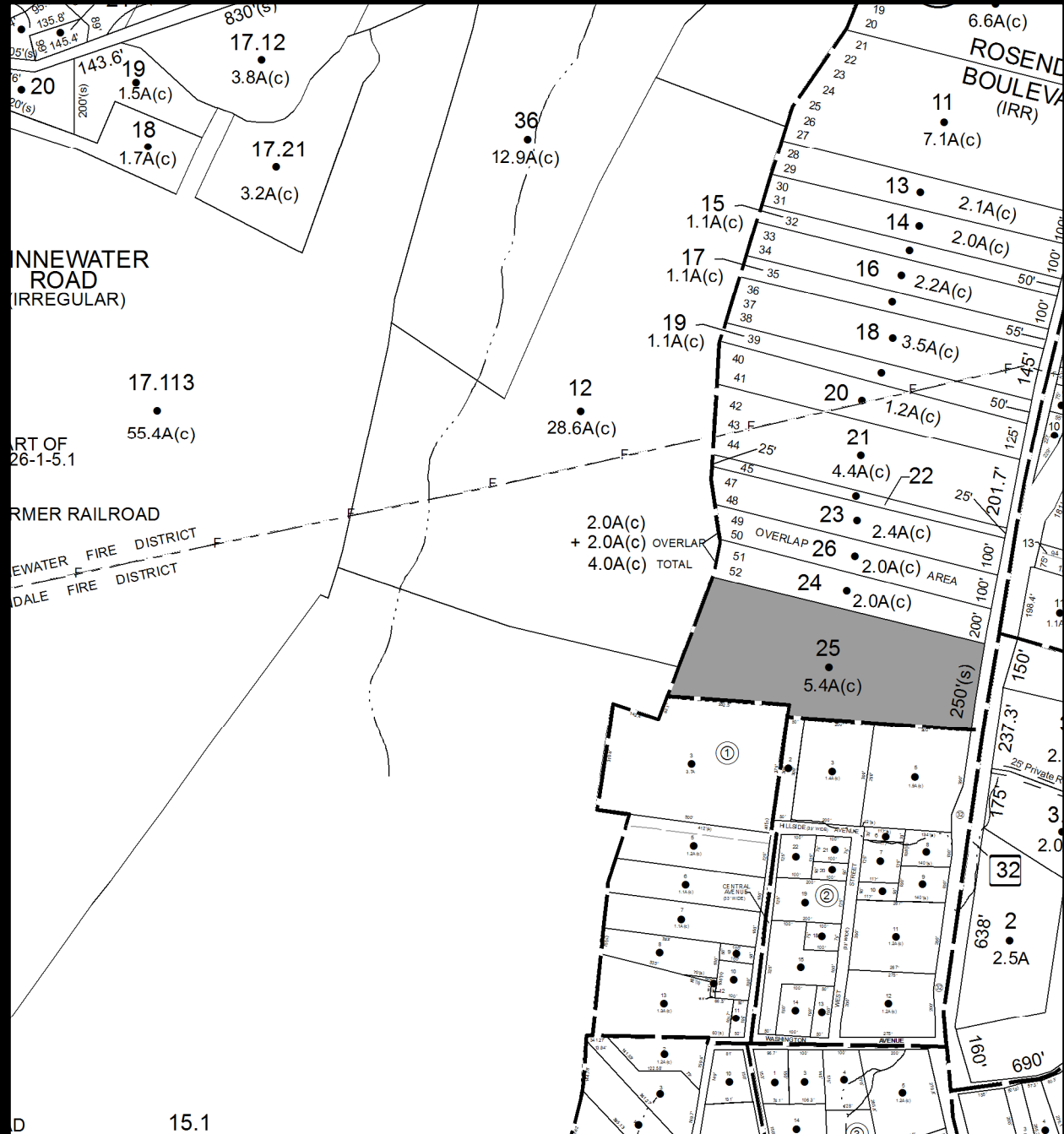
Front: 0

Depth: 0

No Image Available

Current Owner: COUNTY OF ULSTER

Assessed to: SMITH KEVIN SMITH LINDA



Parcel # 116

TOWN OF: ROSENDALE

SBL: 62.4-4-35

Property Class: 280
Multiple Residences

Location: 19-21 CAPONERO LN - NOW 19

Oldest Year of Tax: 2011 G

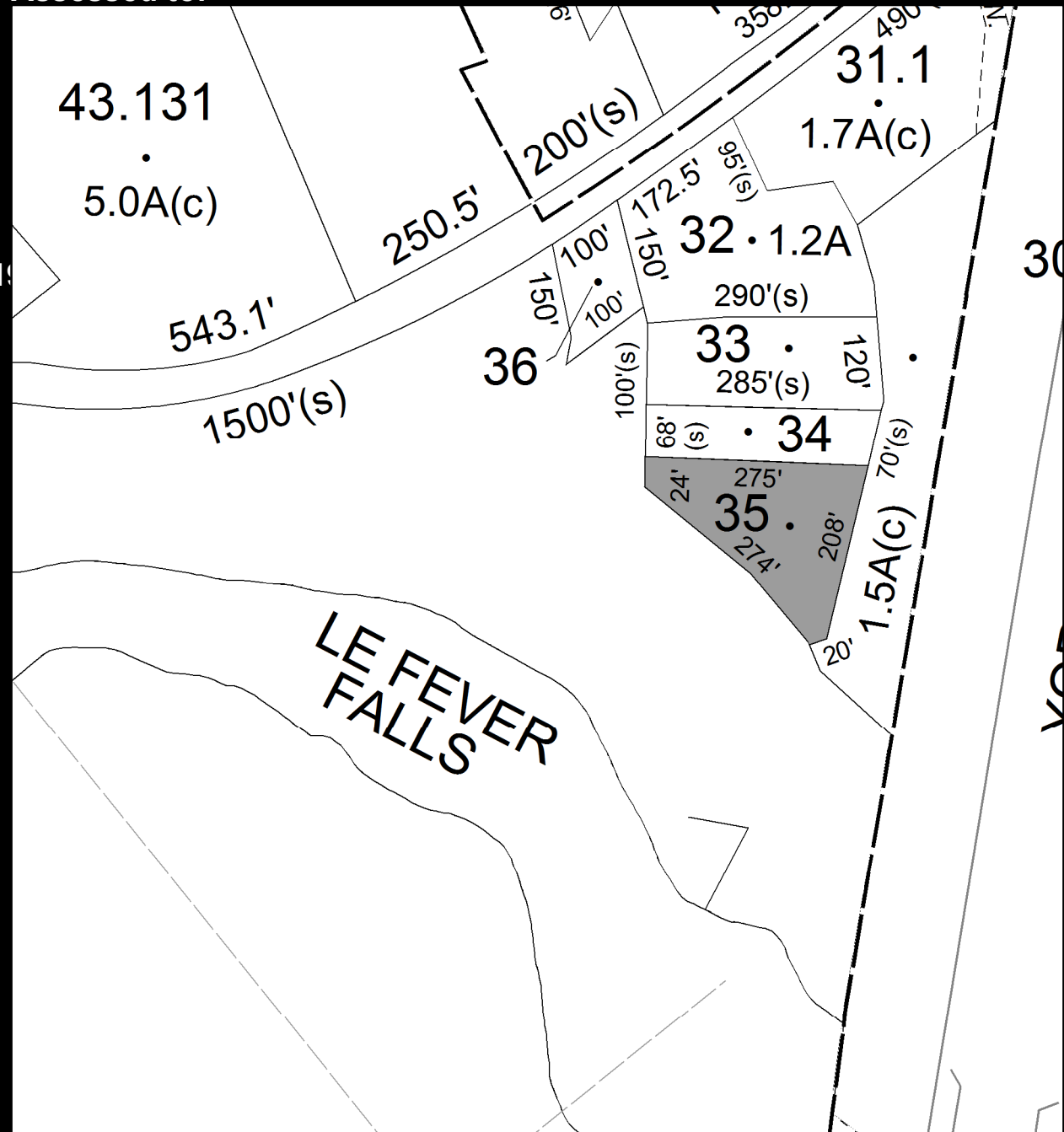
Amount: \$15,389.38

Acres: 0.70

Front: 0

Depth: 0

Current Owner: LOUNSBURY MARY ANN
Assessed to: LOUNSBURY MARY ANN



Parcel # 117

TOWN OF: ROSENDALE

SBL: 62.20-2-8

Property Class: 311
Residential Vacant Land

Location: ROSE ST

Oldest Year of Tax: 2010 G

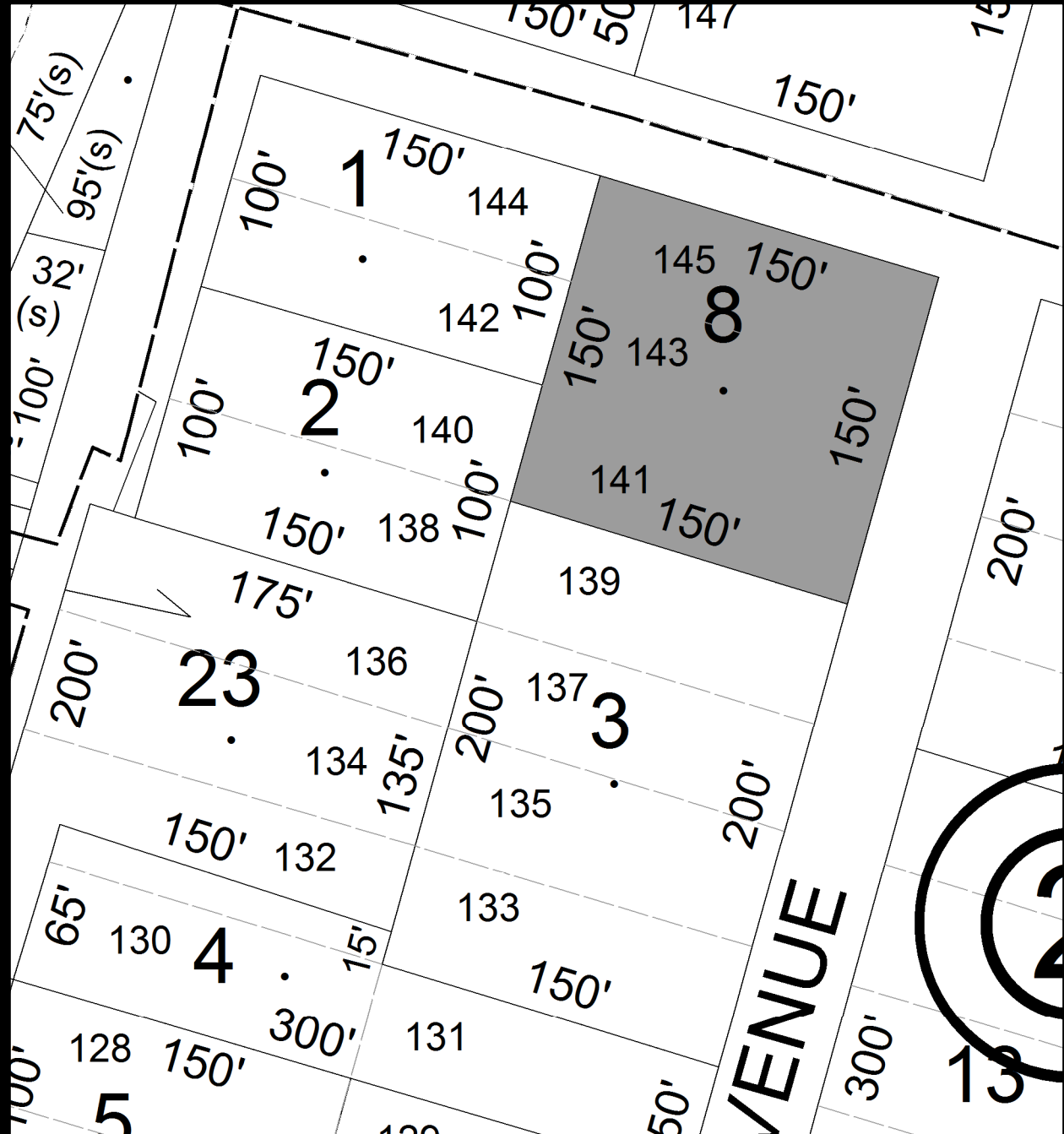
Amount: \$3,299.53

Acres: 0.50

Front: 0

Depth: 0

Current Owner: COUNTY OF ULSTER
Assessed to: WALSH JOSEPH



**No Image
Available**

Parcel # 118

Current Owner: COUNTY OF ULSTER
Assessed to: WALSH JOSEPH

TOWN OF: ROSENDALE

SBL: 62.20-3-8

Property Class: 311
Residential Vacant Land

Location: ROSE ST

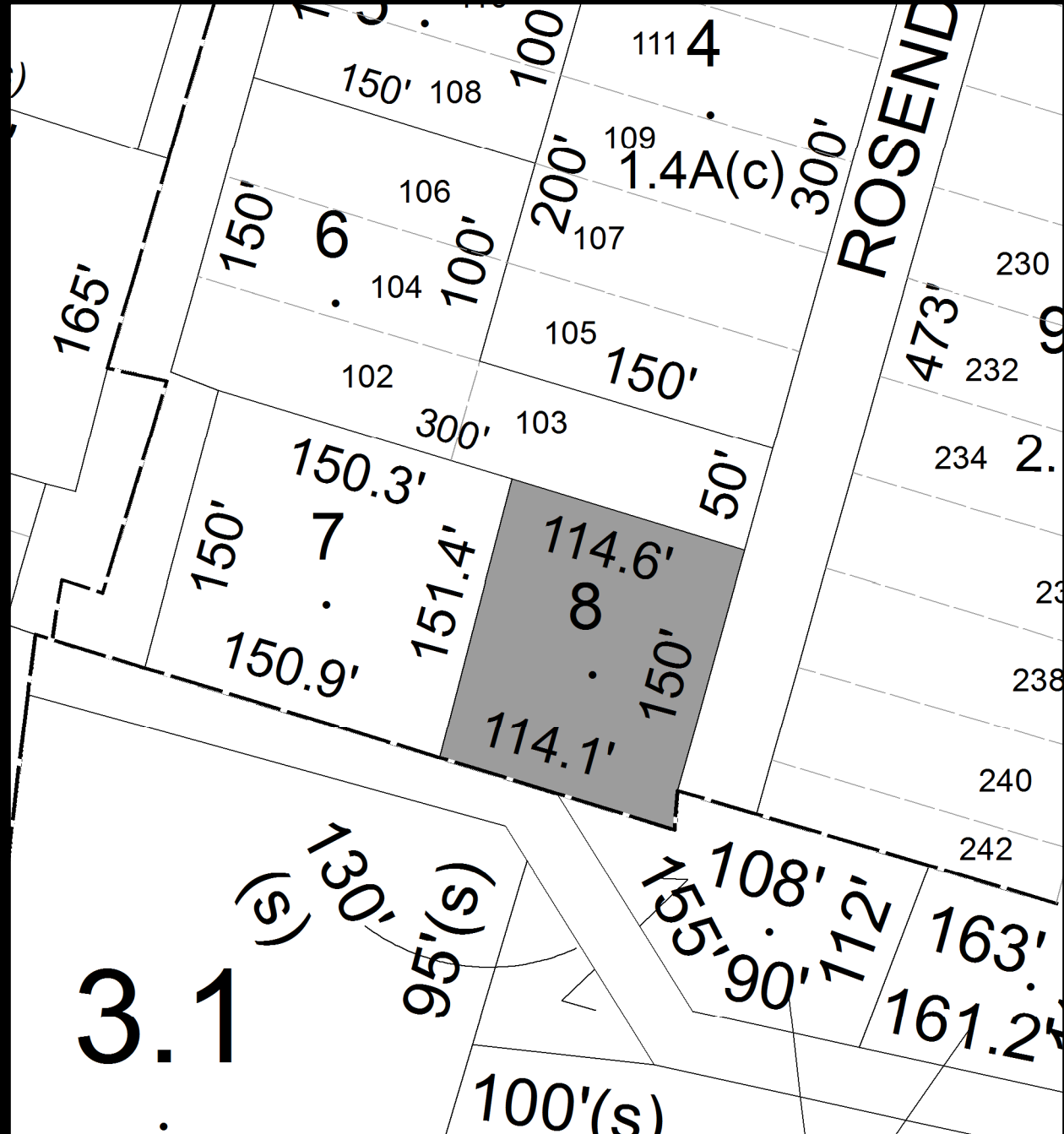
Oldest Year of Tax: 2010 G

Amount: \$3,990.13

Acres: 0.39

Front: 0

Depth: 0



No Image Available

Parcel # 119

TOWN OF: ROSENDALE

SBL: 62.20-3-10

Property Class: 311
Residential Vacant Land

Location: CORNELL/NICHOLAS

Oldest Year of Tax: 2011 G

Amount: \$4,786.47

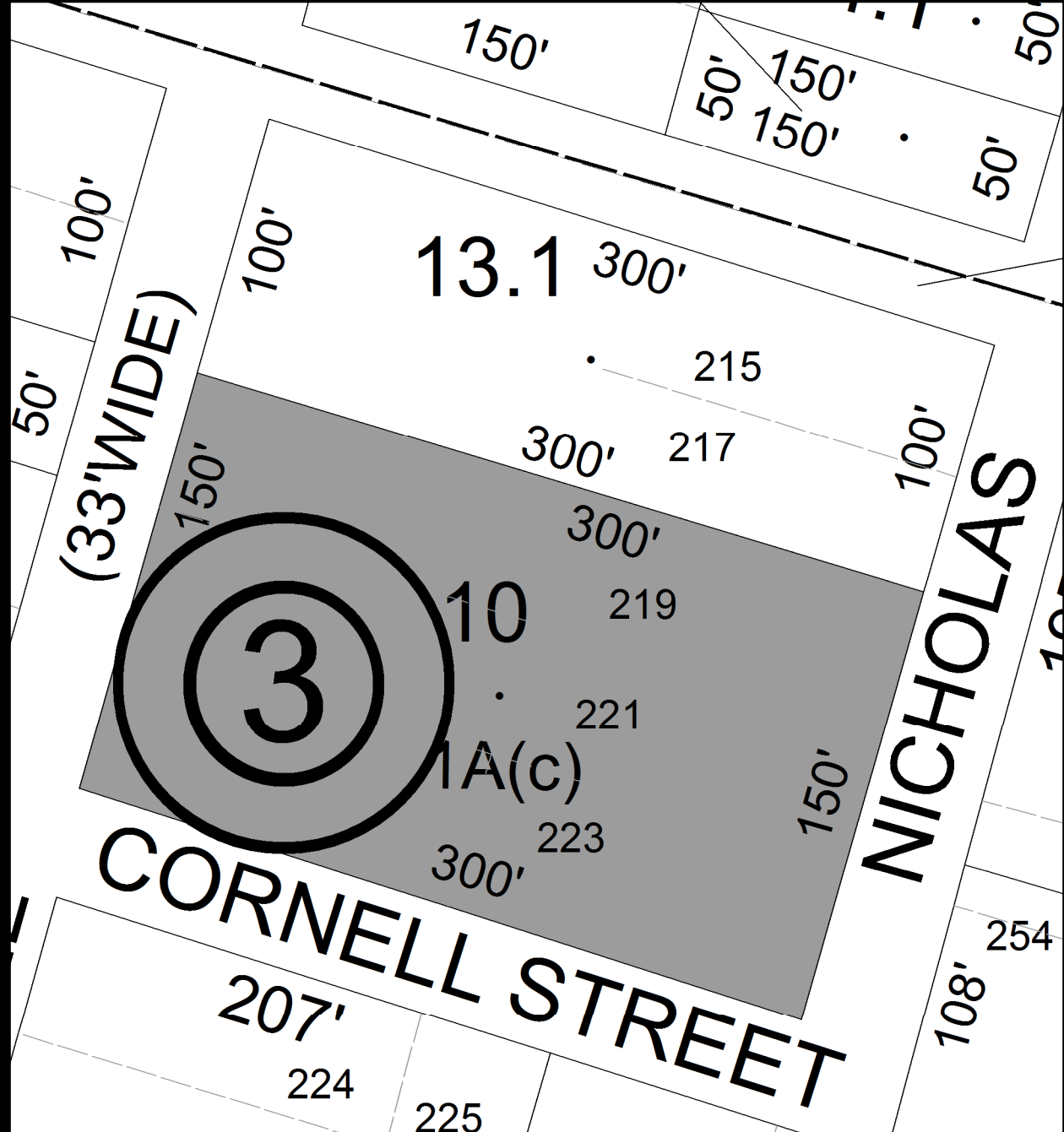
Acres: 1.03

Front: 0

Depth: 0

**No Image
Available**

Current Owner: WALSH JOSEPH
Assessed to: WALSH JOSEPH



Parcel # 121

Current Owner: COUNTY OF ULSTER
Assessed to: LOWER ESOPUS RIVER WATCH

TOWN OF: ROSENDALE

SBL: 63.5-1-25

Property Class: 311
Residential Vacant Land

Location: WHITEPORT RD

Oldest Year of Tax: 2011 G

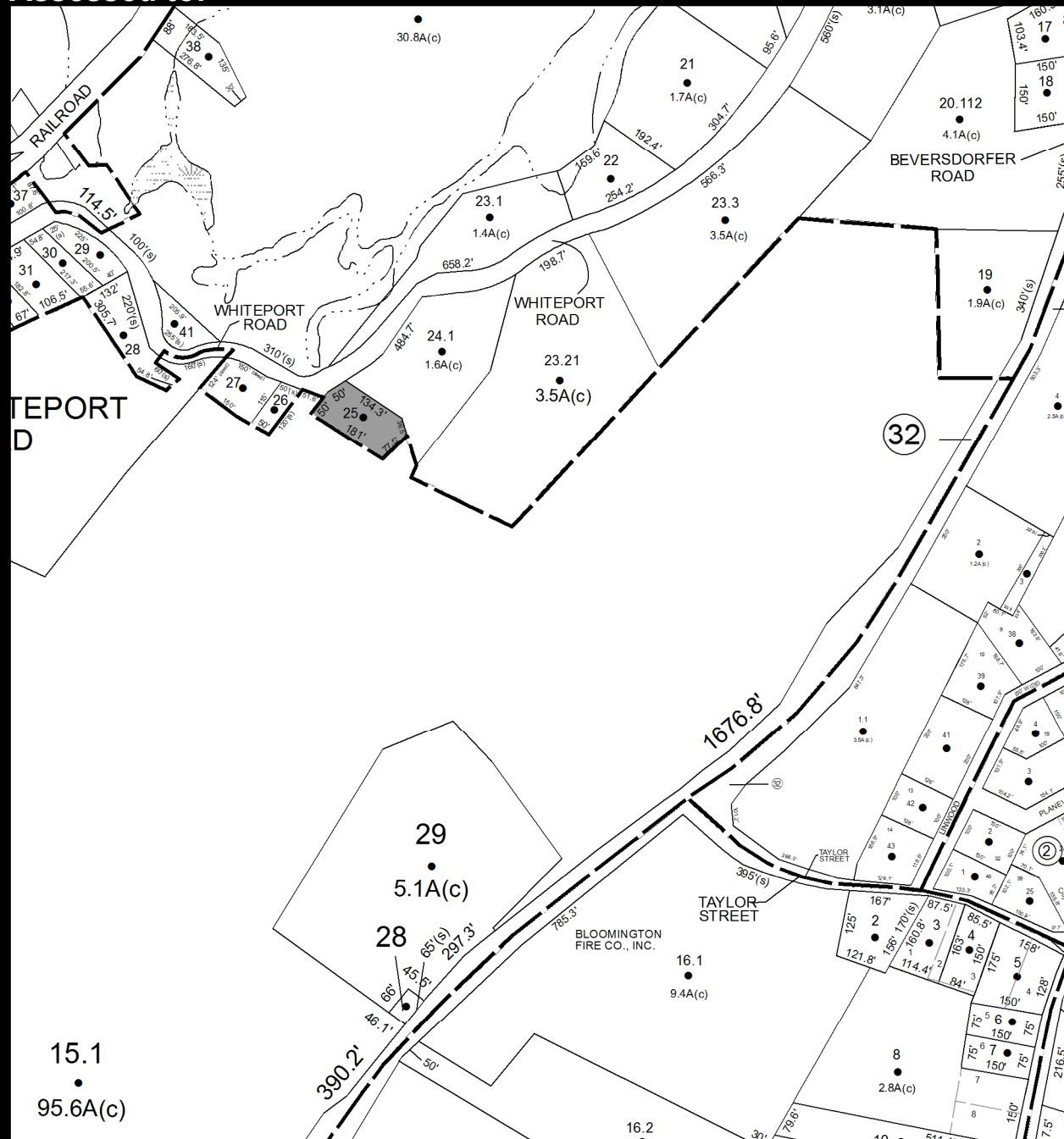
Amount: \$4,417.05

Acres: 0.40

Front: 0

Depth: 0

No Image
Available



Parcel # 123

Current Owner: WOODS WILLIAM
Assessed to: WOODS WILLIAM

TOWN OF: ROSENDALE

SBL: 63.9-5-13

Property Class: 311
Residential Vacant Land

Location: CREEK LOCKS RD

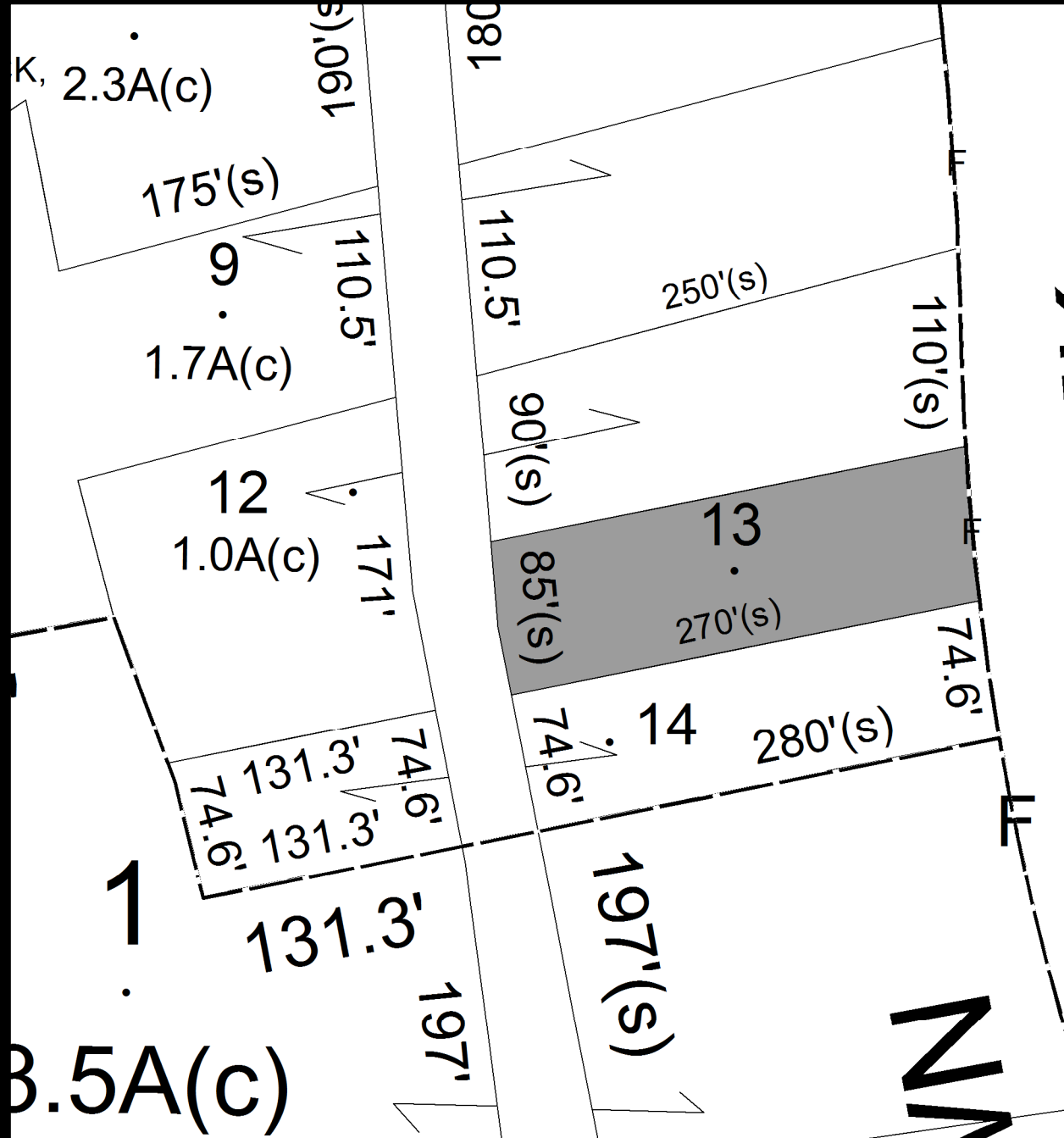
Oldest Year of Tax: 2011 G

Amount: \$3,983.21

Acres: 0.51

Front: 0

Depth: 0



No Image Available

Parcel # 124

TOWN OF: ROSENDALE

SBL: 70.34-3-5

Property Class: 210
One Family Year

Location: 7 WILBUR AVE

Oldest Year of Tax: 2011 G

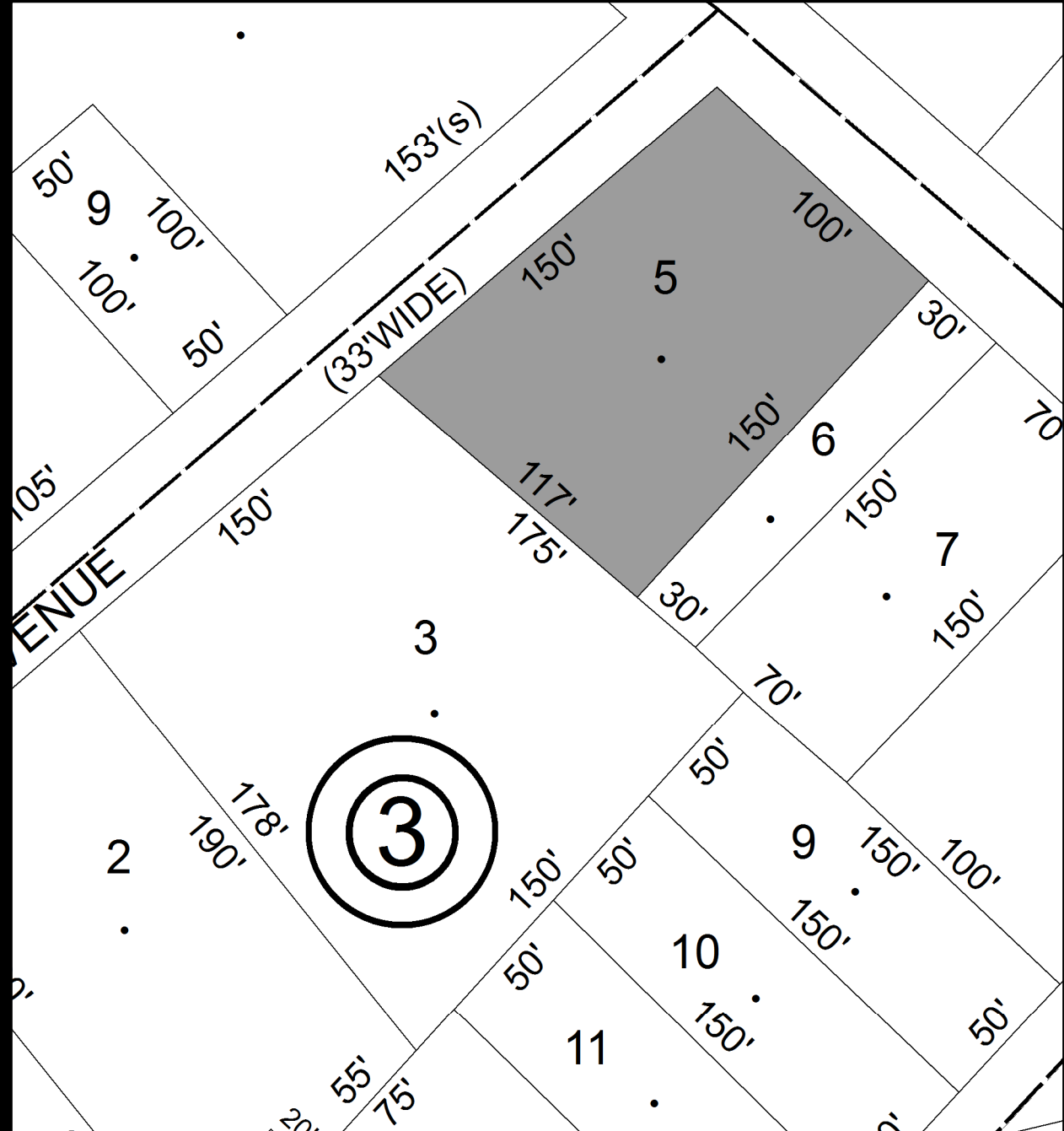
Amount: \$24,346.71

Acres: 0.37

Front: 0

Depth: 0

Current Owner: DUNN JEANETTE A
Assessed to: DUNN JEANETTE A



Parcel # 125

Current Owner: COUNTY OF ULSTER
Assessed to: BOVASSO BERNARD

TOWN OF: SAUGERTIES

SBL: 18.61-2-24.3

Property Class: 312

Residential Land Including a Small Improvement

Location: CROSS ST

Oldest Year of Tax: 2010 G

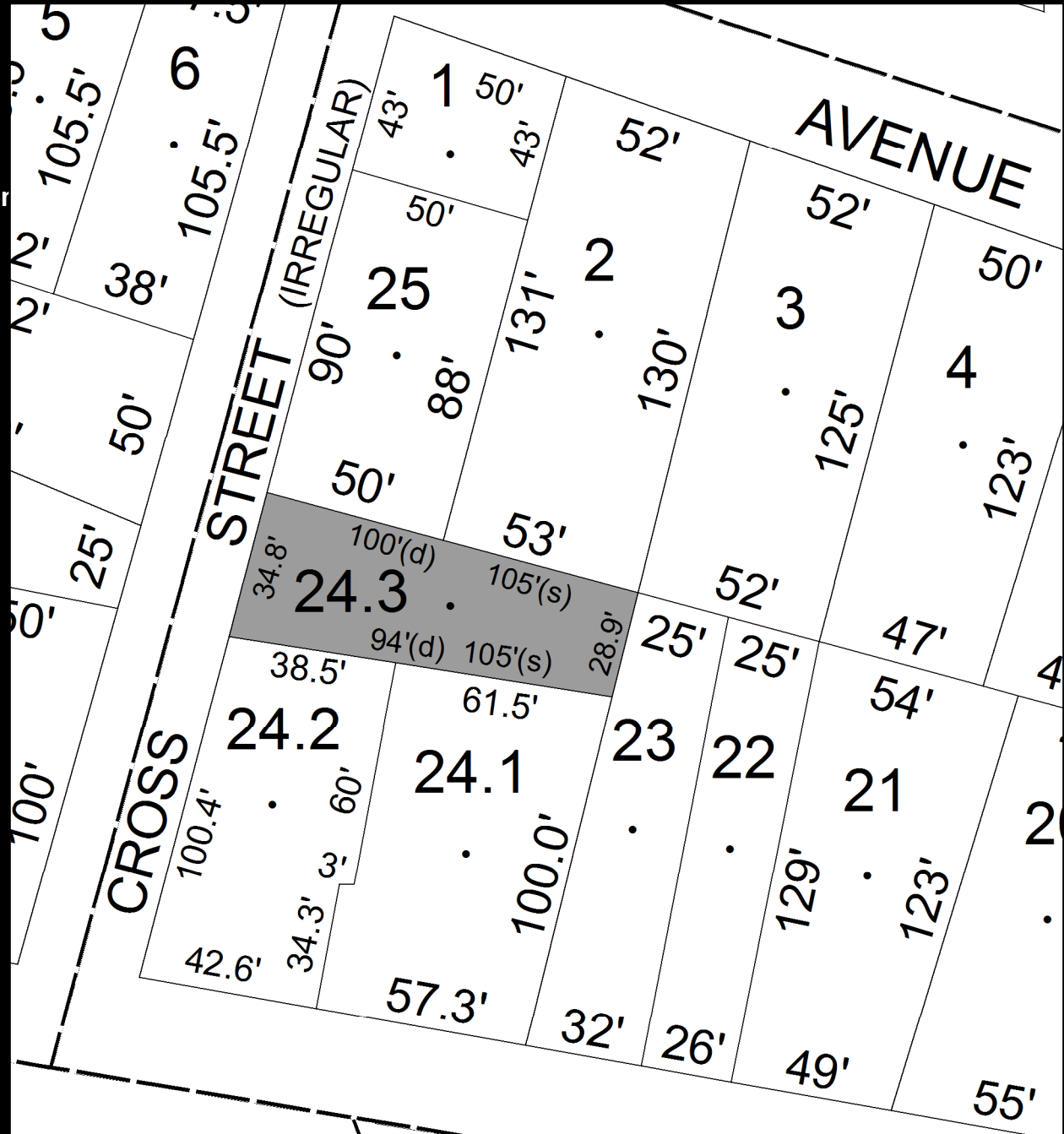
Amount: \$8,349.24

Acres: 0.08

Front: 0

Depth: 0

No Image Available



Parcel # 126

TOWN OF: SAUGERTIES

SBL: 18.70-5-5

Property Class: 220
Two Family Year

Location: 6 ANN ST

Oldest Year of Tax: 2011 G

Amount: \$28,022.92

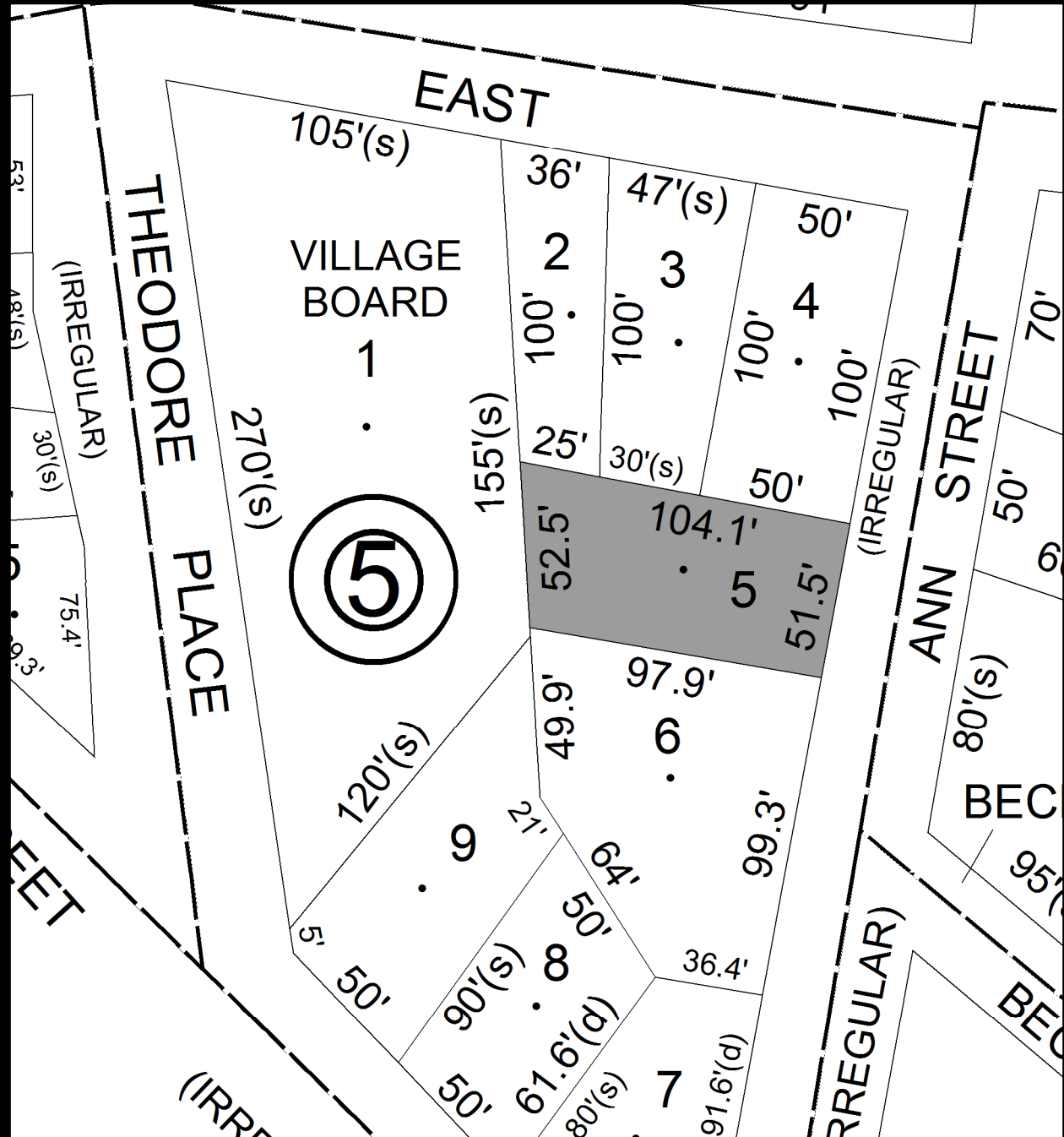
Acres: 0.11

Front: 51.5

Depth: 97.9

Current Owner: TIEDTKE ROBERT & TERRI

Assessed to: TIEDTKE ROBERT & TERRI



Parcel # 127

TOWN OF: SAUGERTIES

SBL: 18.263-6-19

Property Class: 210
One Family Year

Location: 33 CLERMONT ST

Oldest Year of Tax: 2011 G

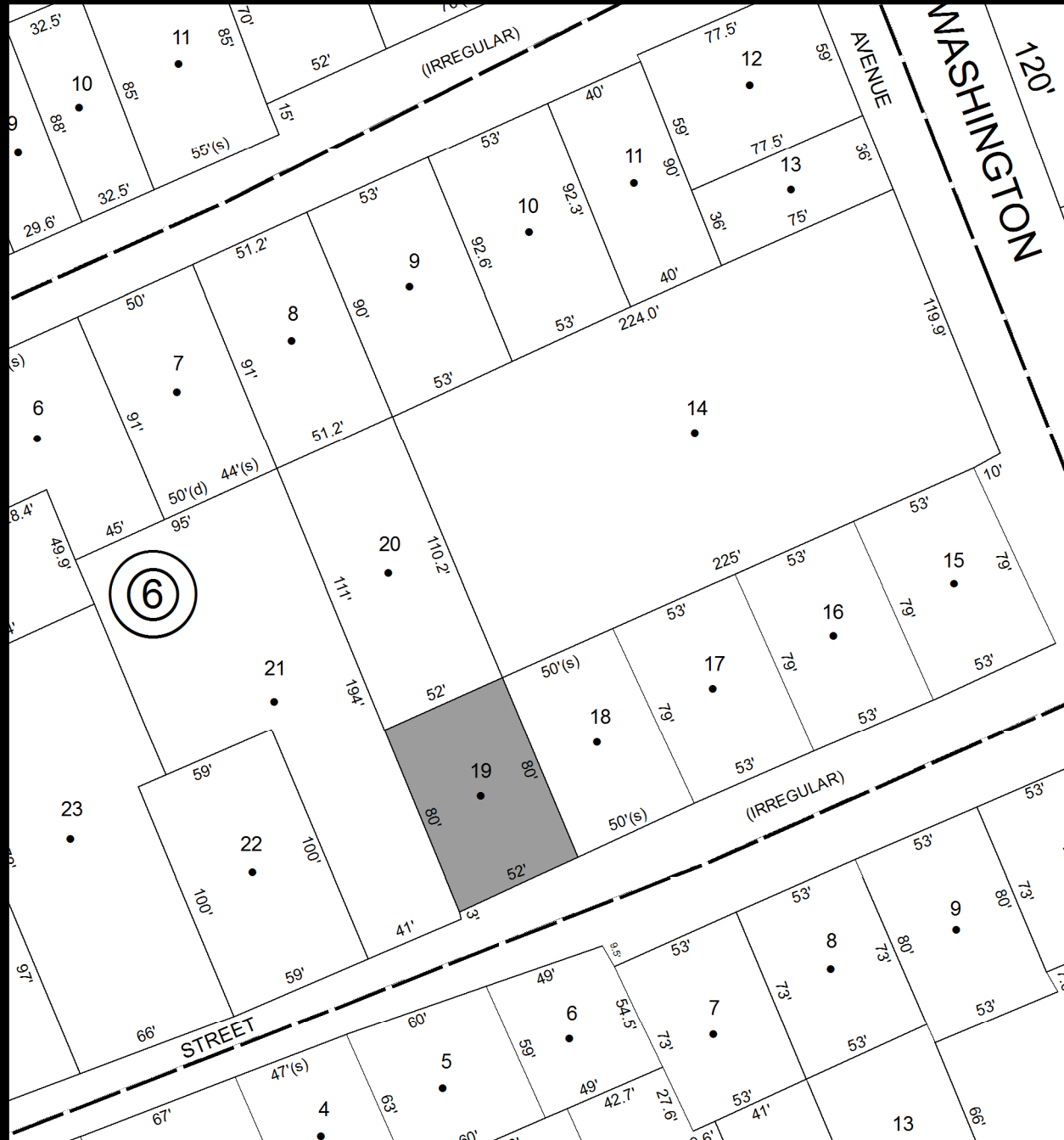
Amount: \$22,293.83

Acres: 0.10

Front: 52

Depth: 80

Current Owner: MCLAUGHLIN ELIZABETH
Assessed to: MCLAUGHLIN ELIZABETH



Parcel # 128

Current Owner: GREENIDGE JAMES GREENIDGE DESEREA
Assessed to: GREENIDGE JAMES GREENIDGE DESEREA

TOWN OF: SAUGERTIES

SBL: 7.4-1-3

Property Class: 314

Rural Vacant Lots of 10 Acres or Less

Location: MANORVILLE RD

Oldest Year of Tax: 2011 G

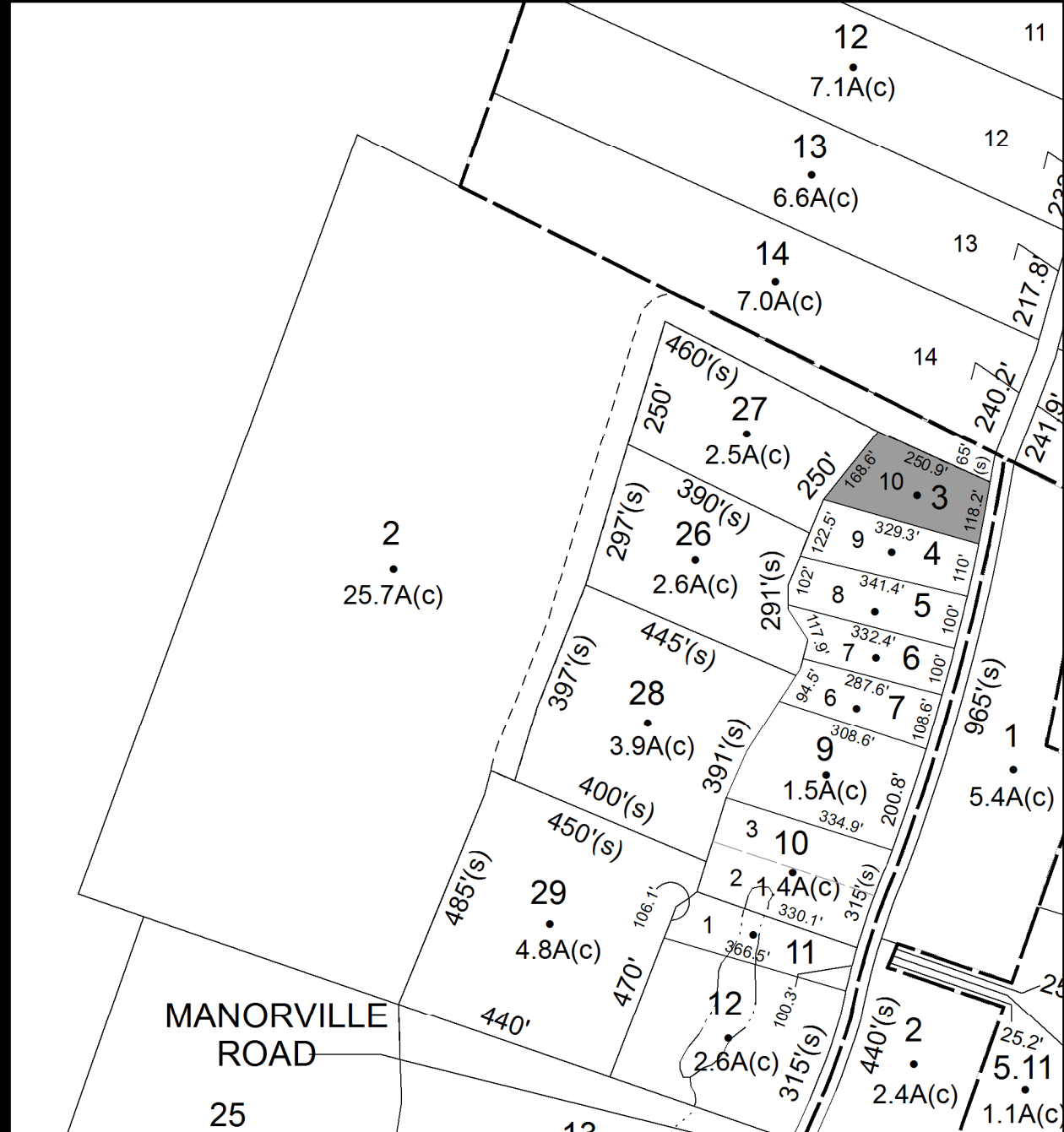
Amount: \$5,970.64

Acres: 0.95

Front: 0

Depth: 0

No Image Available



Parcel # 129

Current Owner: COUNTY OF ULSTER
Assessed to: GREENIDGE DOREEN

TOWN OF: SAUGERTIES

SBL: 7.4-1-4

Property Class: 314

Rural Vacant Lots of 10 Acres or Less

Location: MANORVILLE RD

Oldest Year of Tax: 2010 G

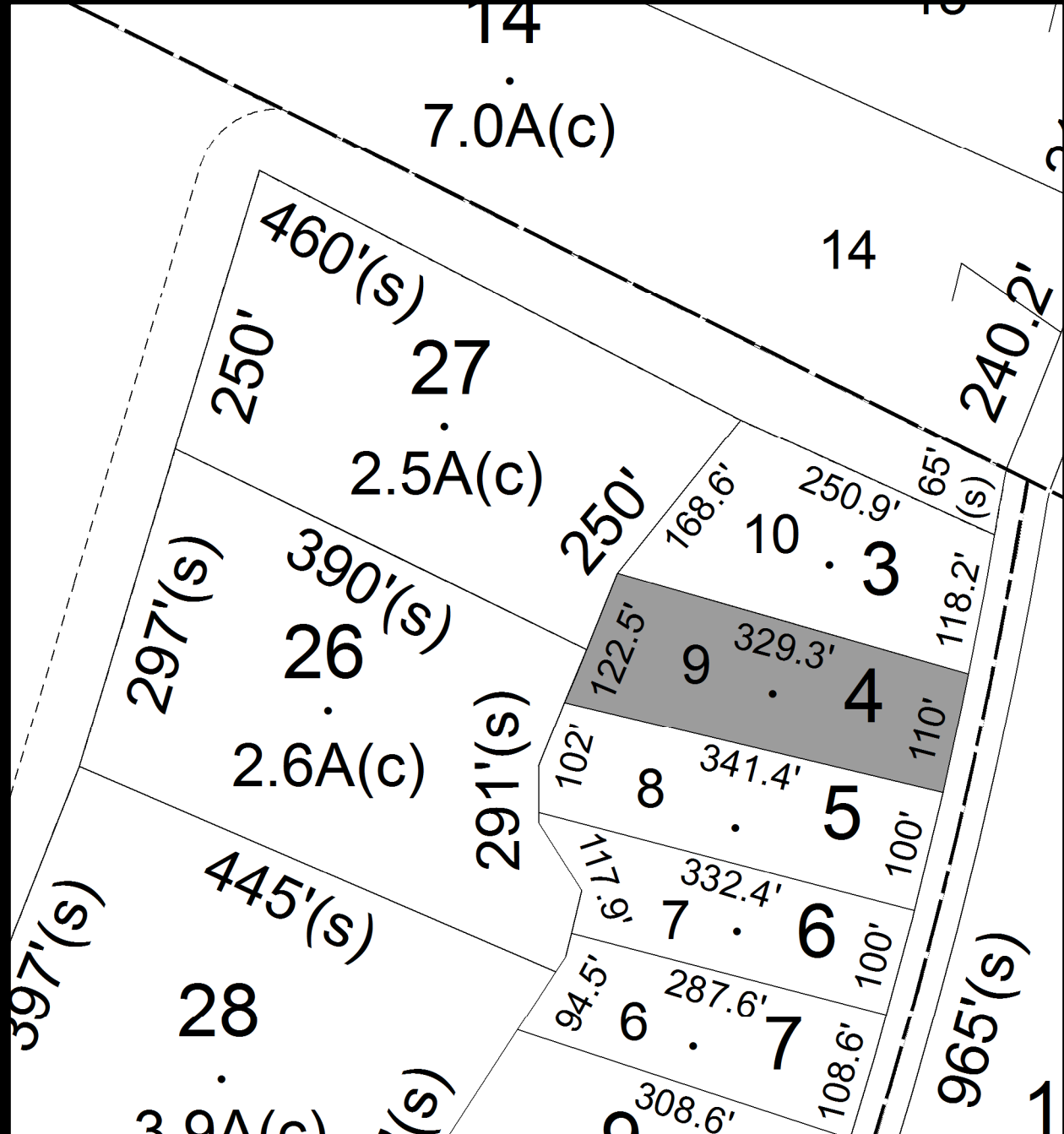
Amount: \$6,840.75

Acres: 0.89

Front: 0

Depth: 0

No Image Available



Parcel # 130

Current Owner: COUNTY OF ULSTER
Assessed to: GREENIDGE DOREEN

TOWN OF: SAUGERTIES

SBL: 7.4-1-5

Property Class: 314

Rural Vacant Lots of 10 Acres or Less

Location: MANORVILLE RD

Oldest Year of Tax: 2010 G

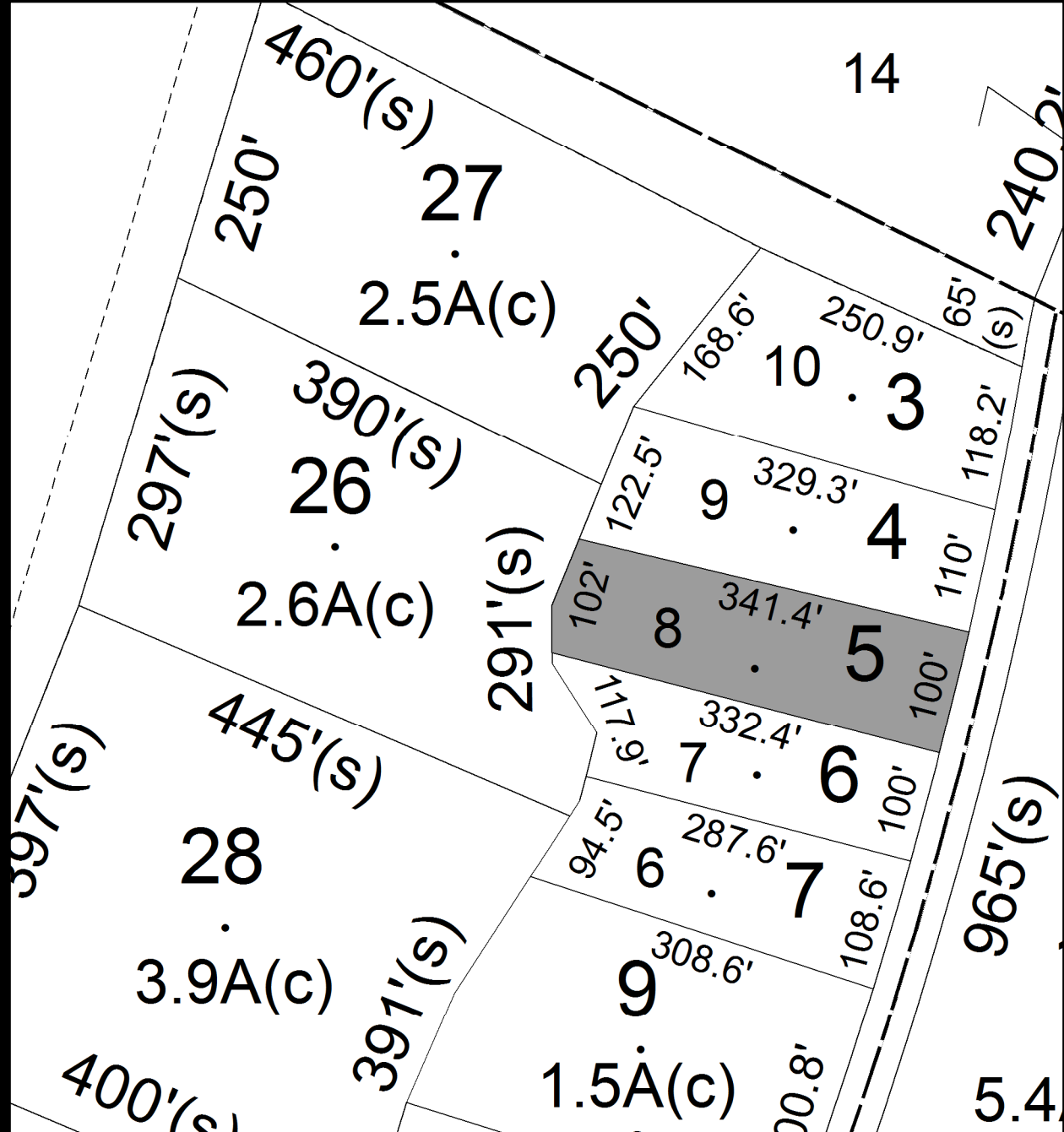
Amount: \$6,508.73

Acres: 0.78

Front: 0

Depth: 0

No Image Available



Parcel # 131

Current Owner: COUNTY OF ULSTER
Assessed to: GREENIDGE DOREEN

TOWN OF: SAUGERTIES

SBL: 7.4-1-6

Property Class: 314

Rural Vacant Lots of 10 Acres or Less

Location: MANORVILLE RD

Oldest Year of Tax: 2010 G

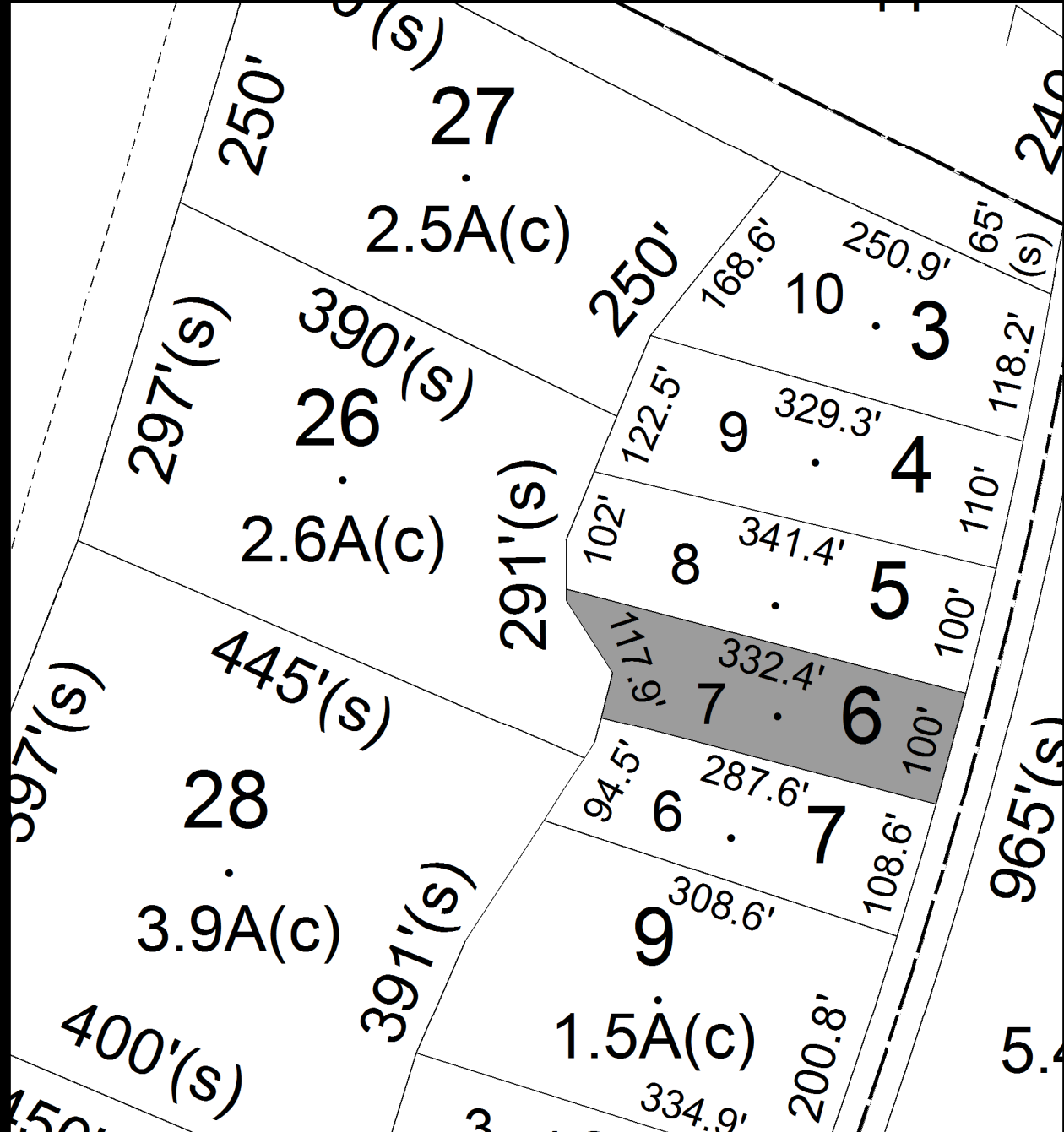
Amount: \$6,508.73

Acres: 0.78

Front: 0

Depth: 0

**No Image
Available**



Parcel # 132

Current Owner: COUNTY OF ULSTER
Assessed to: GREENIDGE DOREEN

TOWN OF: SAUGERTIES

SBL: 7.4-1-7

Property Class: 314

Rural Vacant Lots of 10 Acres or Less

Location: MANORVILLE RD

Oldest Year of Tax: 2010 G

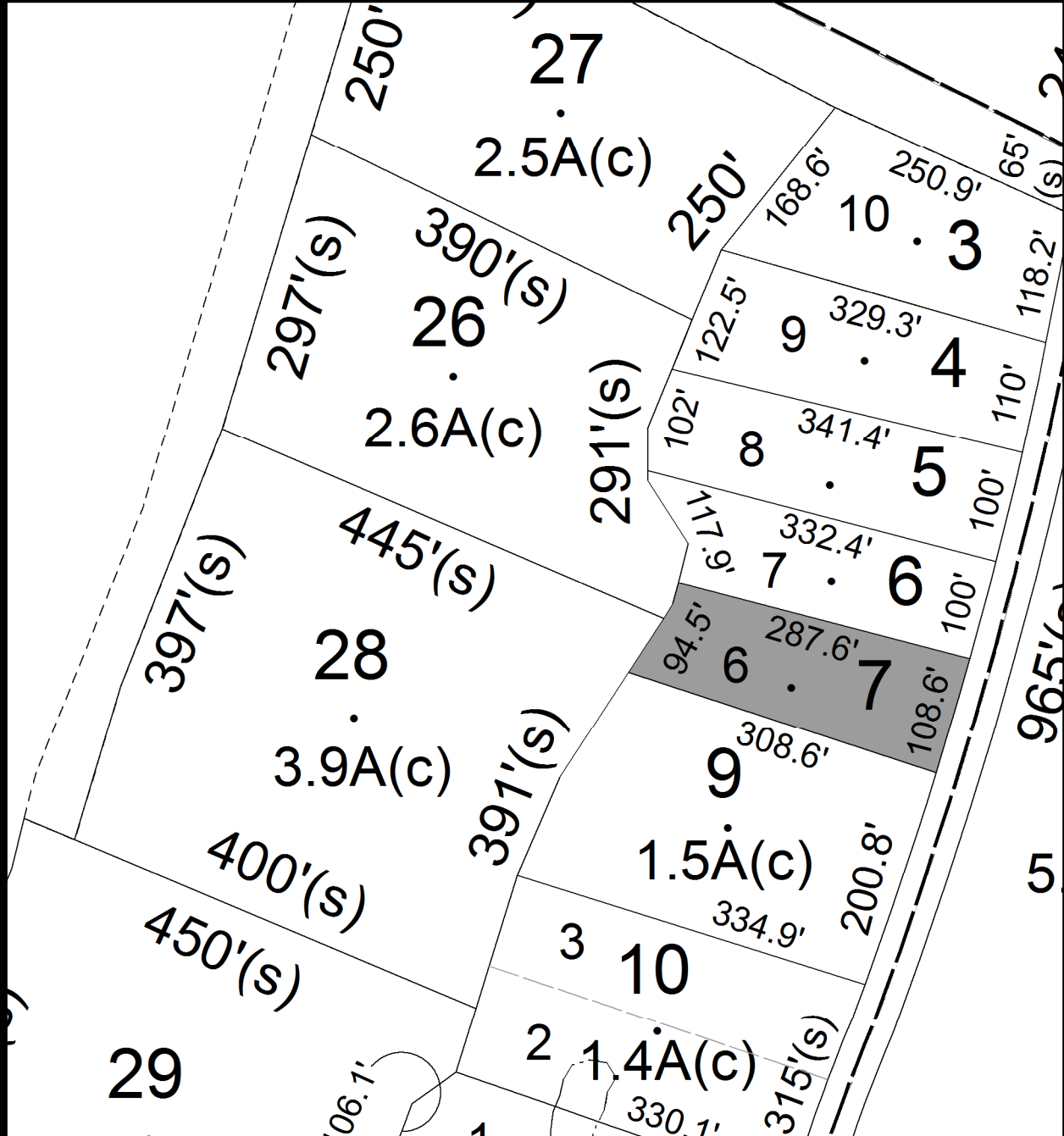
Amount: \$6,321.44

Acres: 0.70

Front: 0

Depth: 0

No Image Available



Parcel # 133

TOWN OF: SAUGERTIES

SBL: 8.2-4-9

Property Class: 314

Rural Vacant Lots of 10 Acres or Less

Location: DAVE ELLIOTT RD OFF

Oldest Year of Tax: 2010 G

Amount: \$7,393.36

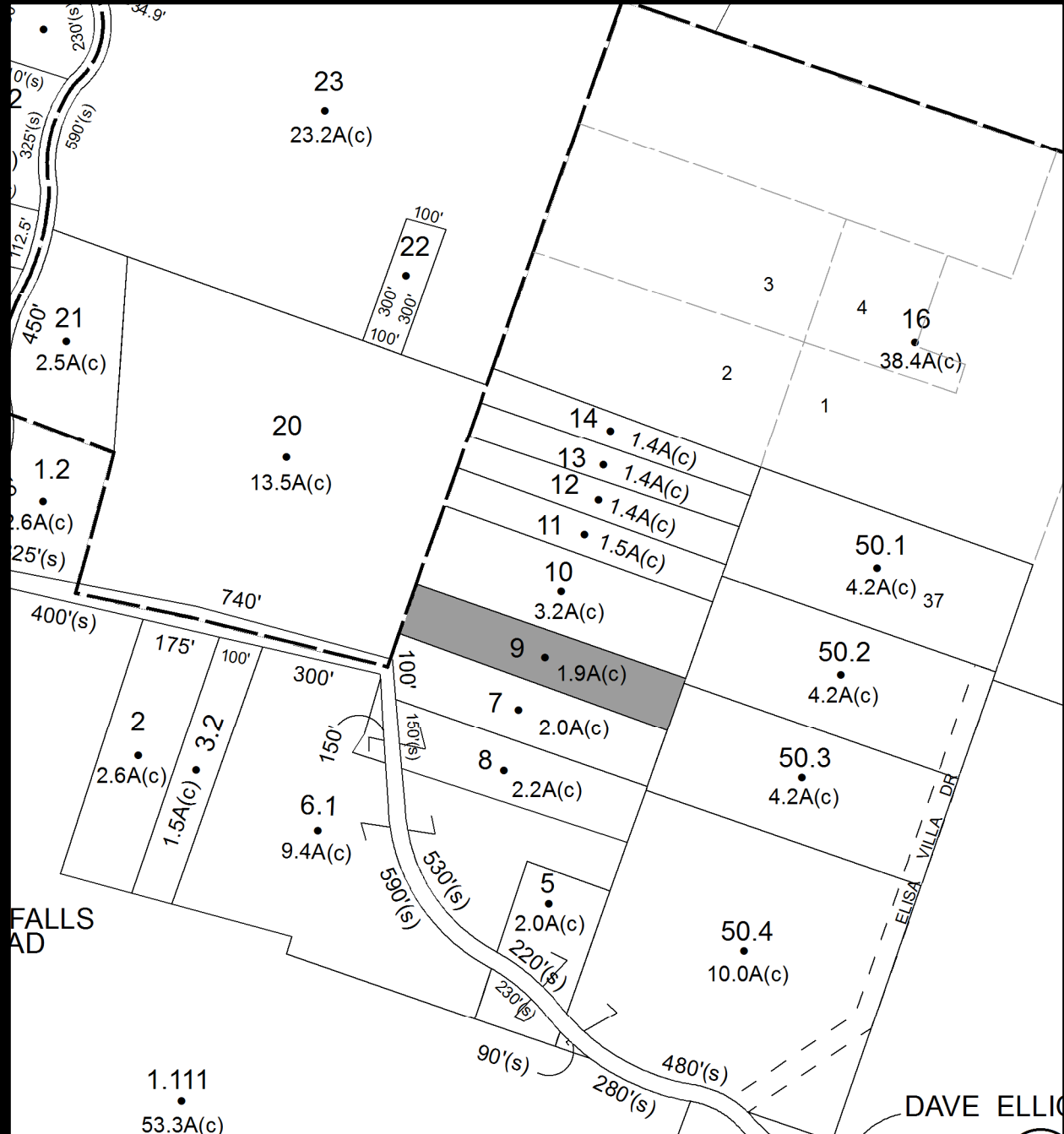
Acres: 1.90

Front: 0

Depth: 0

Current Owner: COUNTY OF ULSTER

Assessed to: DAVIS LISELOTTE



No Image Available

Parcel # 134

TOWN OF: SAUGERTIES

SBL: 8.2-6-18

Property Class: 433

Auto Body, Tire Shops, Other Related Auto Sale

Location: 3665-3673 RT 32

Oldest Year of Tax: 2011 G

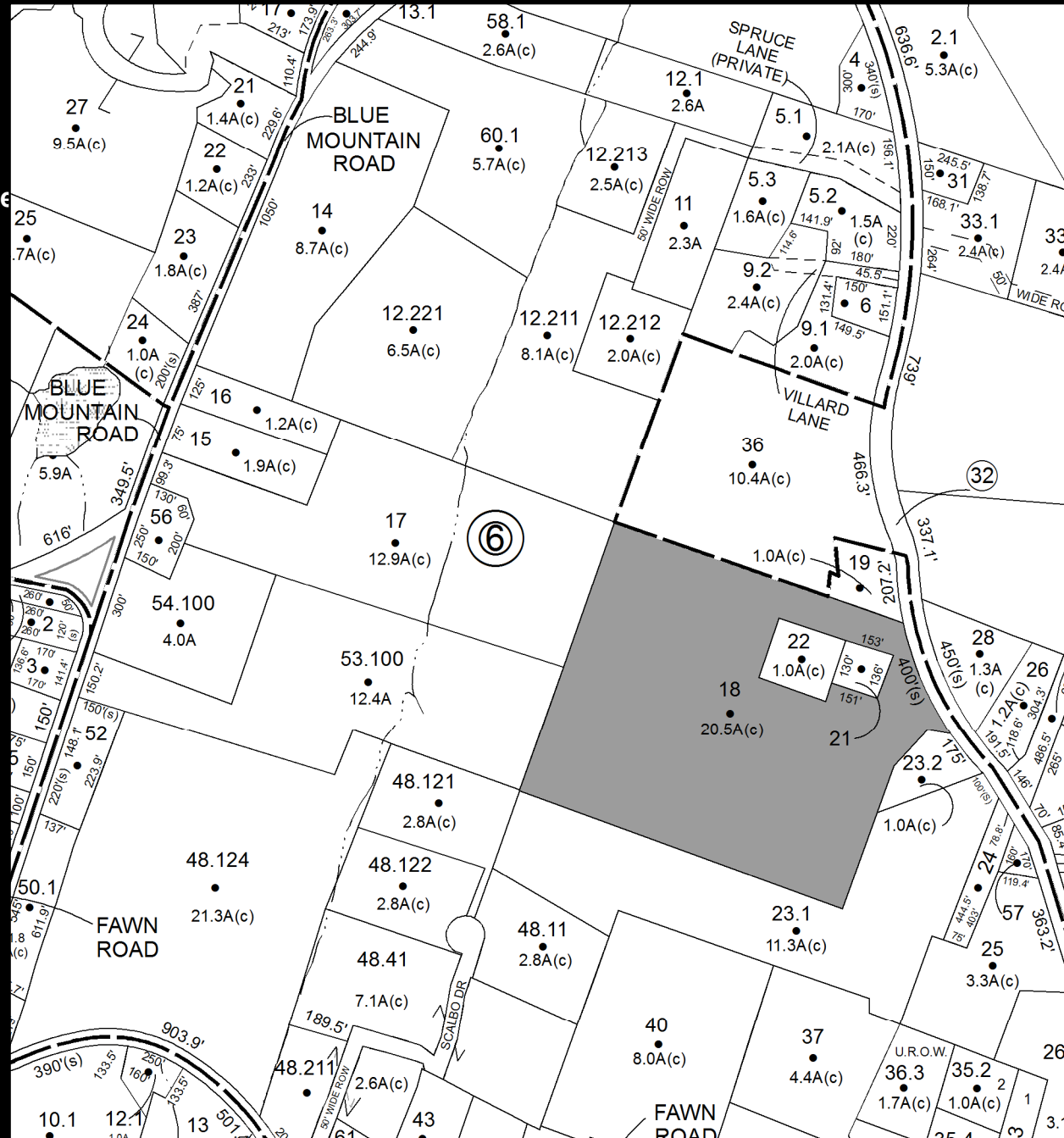
Amount: \$45,641.11

Acres: 20.50

Front: 0

Depth: 0

Current Owner: NEGLIA VINCENT F
Assessed to: NEGLIA VINCENT F



Parcel # 135

Current Owner: NEGLIA VINCENT F
Assessed to: NEGLIA VINCENT F

TOWN OF: SAUGERTIES

SBL: 8.2-6-18.9

Property Class: 314

Rural Vacant Lots of 10 Acres or Less

Location: 3689 RT 32

Oldest Year of Tax: 2011 G

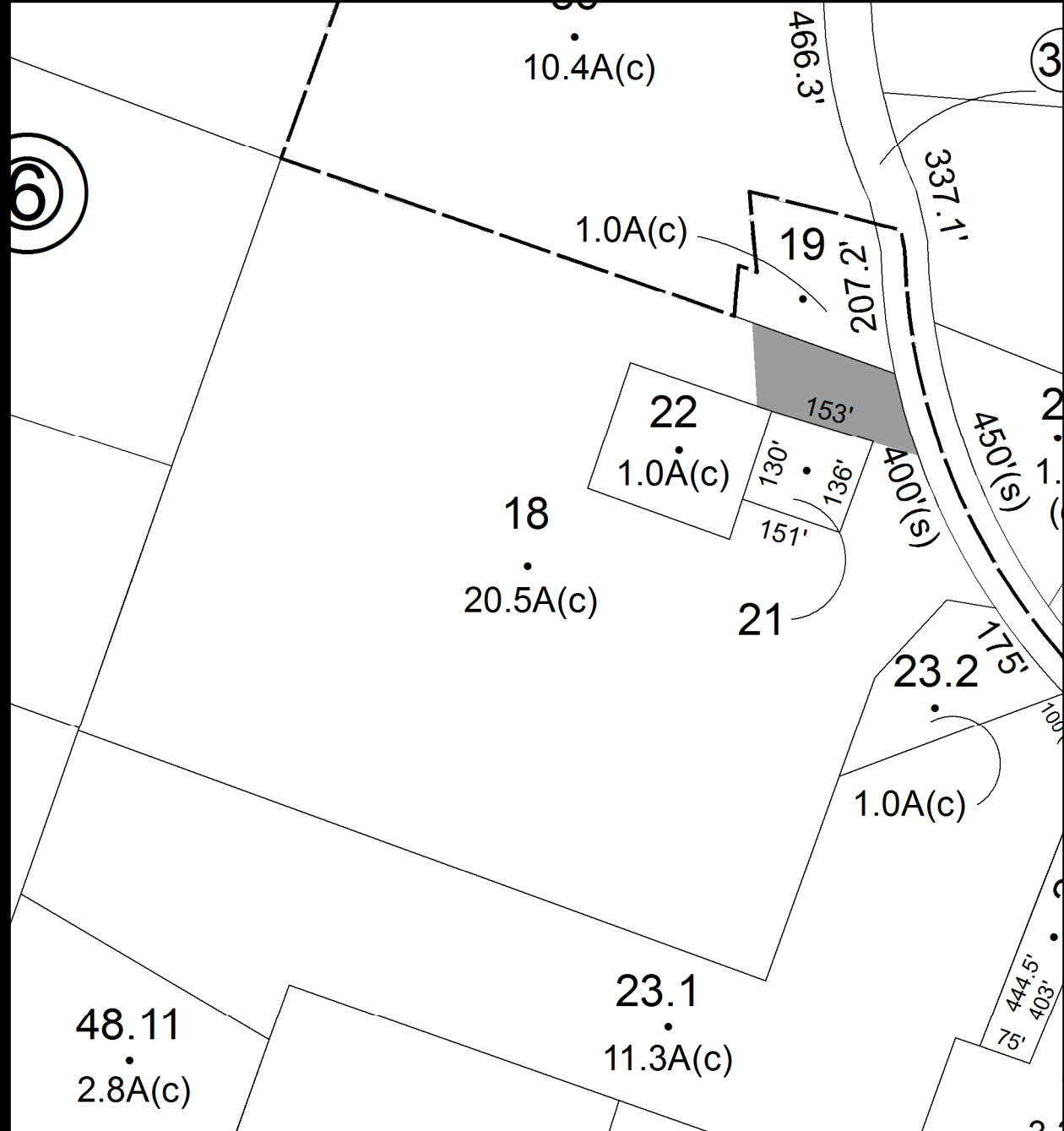
Amount: \$9,115.79

Acres: 1.00

Front: 0

Depth: 0

No Image Available



Parcel # 136

Current Owner: COUNTY OF ULSTER
Assessed to: WEINMART LLC

TOWN OF: SAUGERTIES

SBL: 8.2-6-39

Property Class: 312

Residential Land Including a Small Improvement

Location: 46 FAWN RD

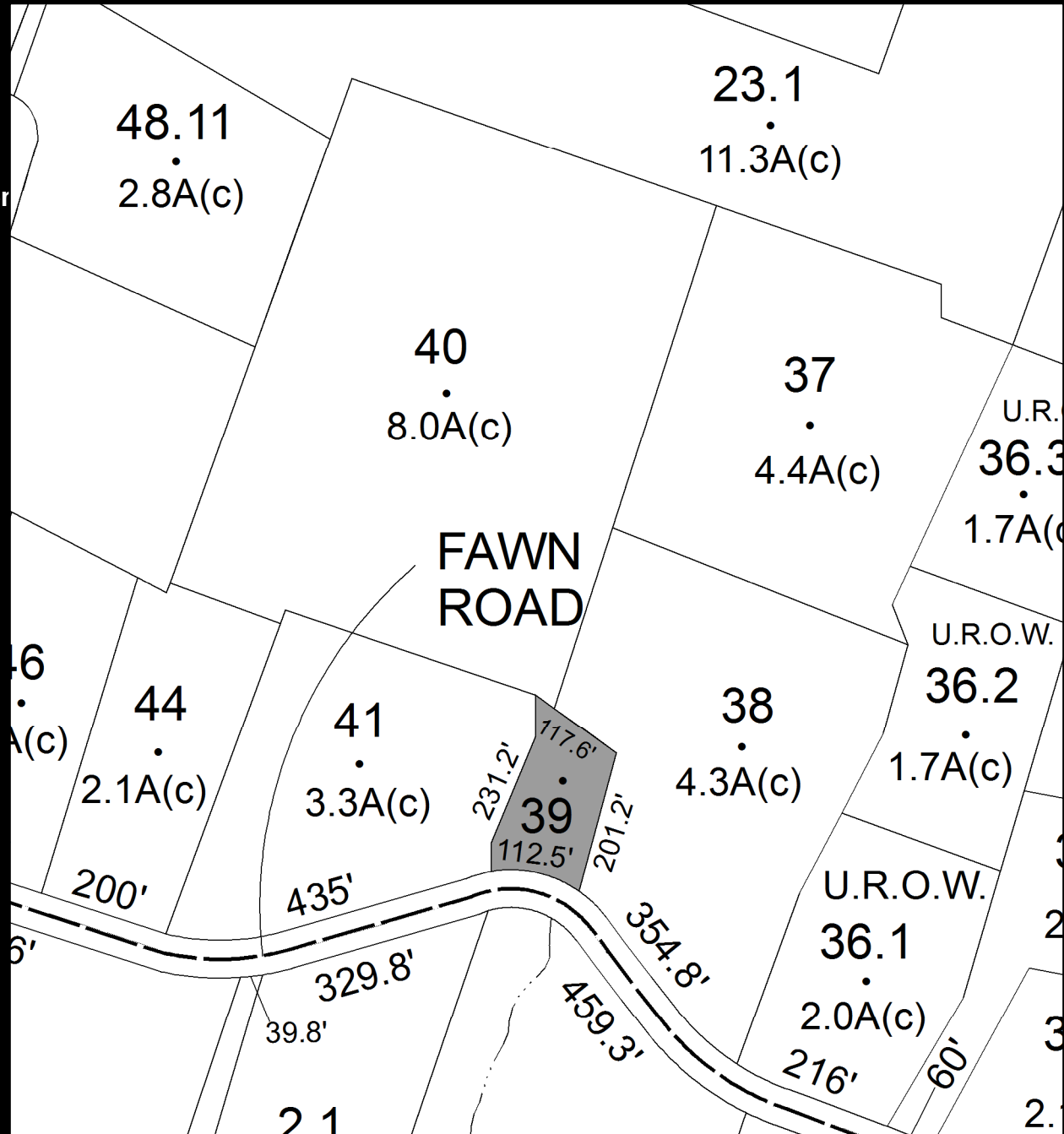
Oldest Year of Tax: 2010 G

Amount: \$13,705.04

Acres: 0.52

Front: 0

Depth: 0



Parcel # 137

TOWN OF: SAUGERTIES

SBL: 8.3-4-14

Property Class: 210
One Family Year

Location: 190 VANVLIERDEN RD

Oldest Year of Tax: 2011 G

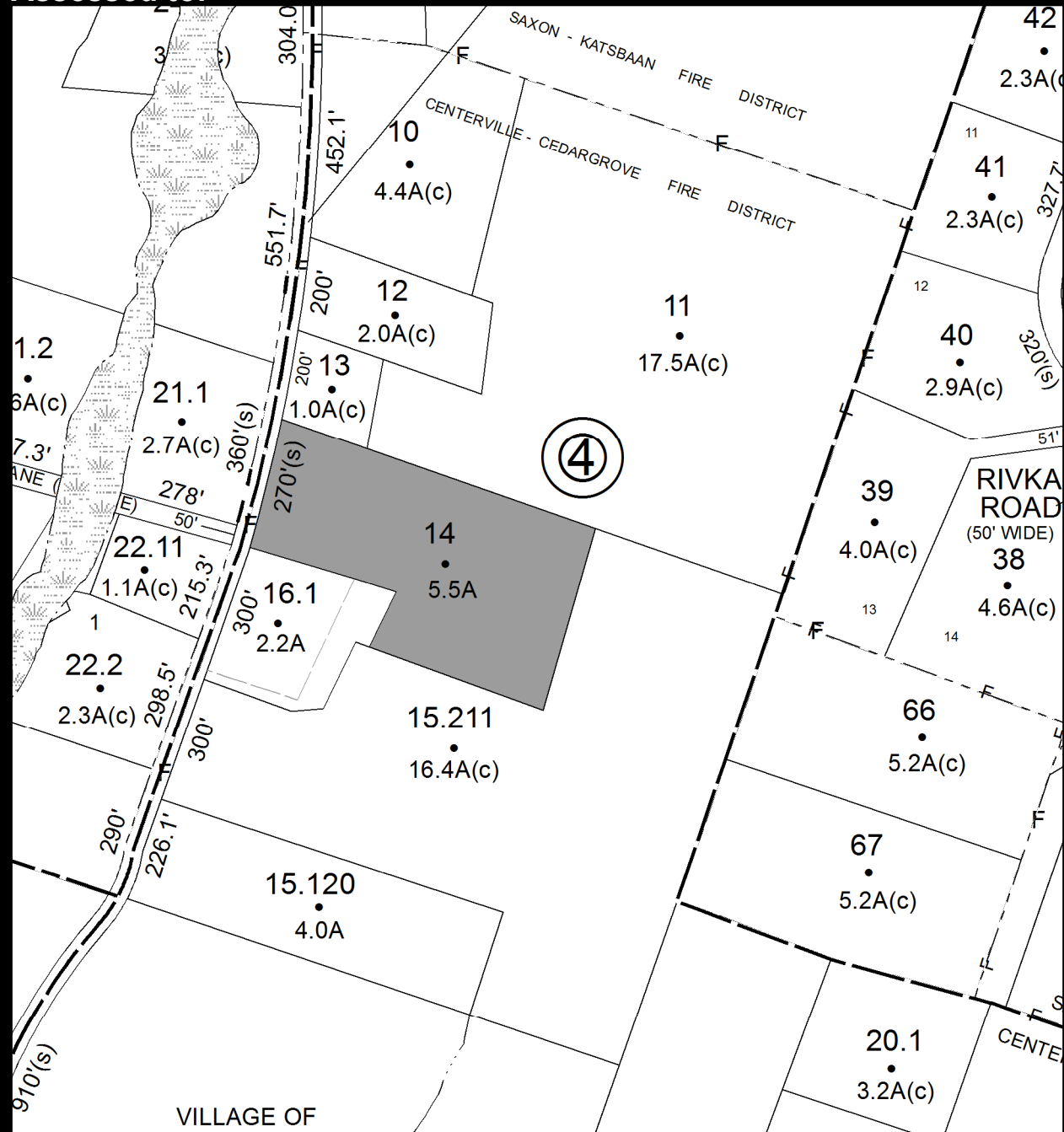
Amount: \$21,955.10

Acres: 5.50

Front: 0

Depth: 0

Current Owner: SHULTIS ROBERT L SHULTIS LOUISE C
Assessed to: SHULTIS ROBERT L SHULTIS LOUISE C



Parcel # 139

TOWN OF: SAUGERTIES

SBL: 8.4-2-1.2

Property Class: 260

Seasonal Residences

Location: QUARRY RD

Oldest Year of Tax: 1995 G

Amount: \$533,821.32

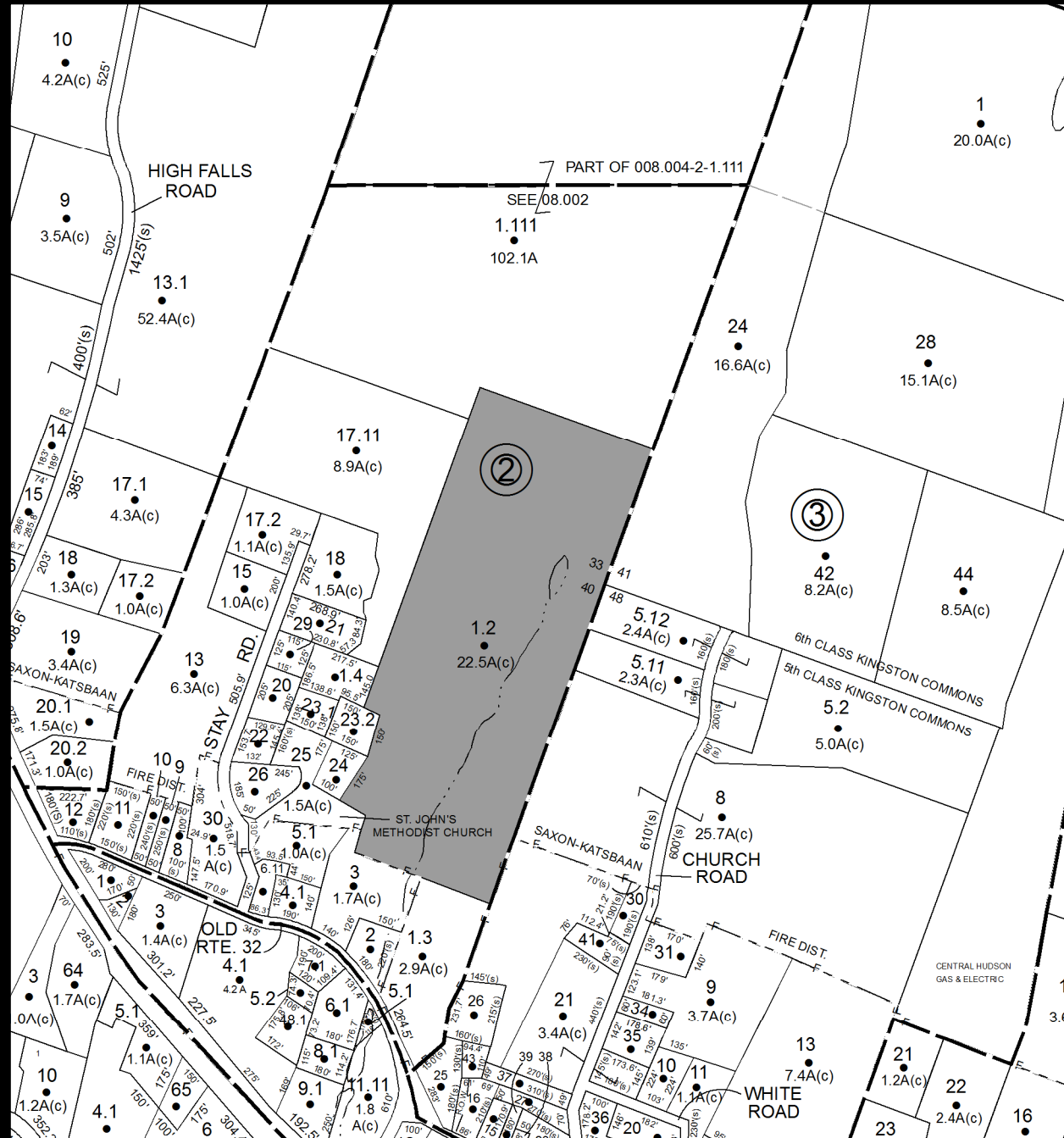
Acres: 22.50

Front: 0

Depth: 0

Current Owner: SYSKA ENTERPRISES INC

Assessed to: SYSKA ENTERPRISES INC



Parcel # 140

TOWN OF: SAUGERTIES

SBL: 8.4-3-24

Property Class: 320

Rural

Location: OLD ROUTE 32 OFF

Oldest Year of Tax: 1995 G

Amount: \$31,820.40

Acres: 16.60

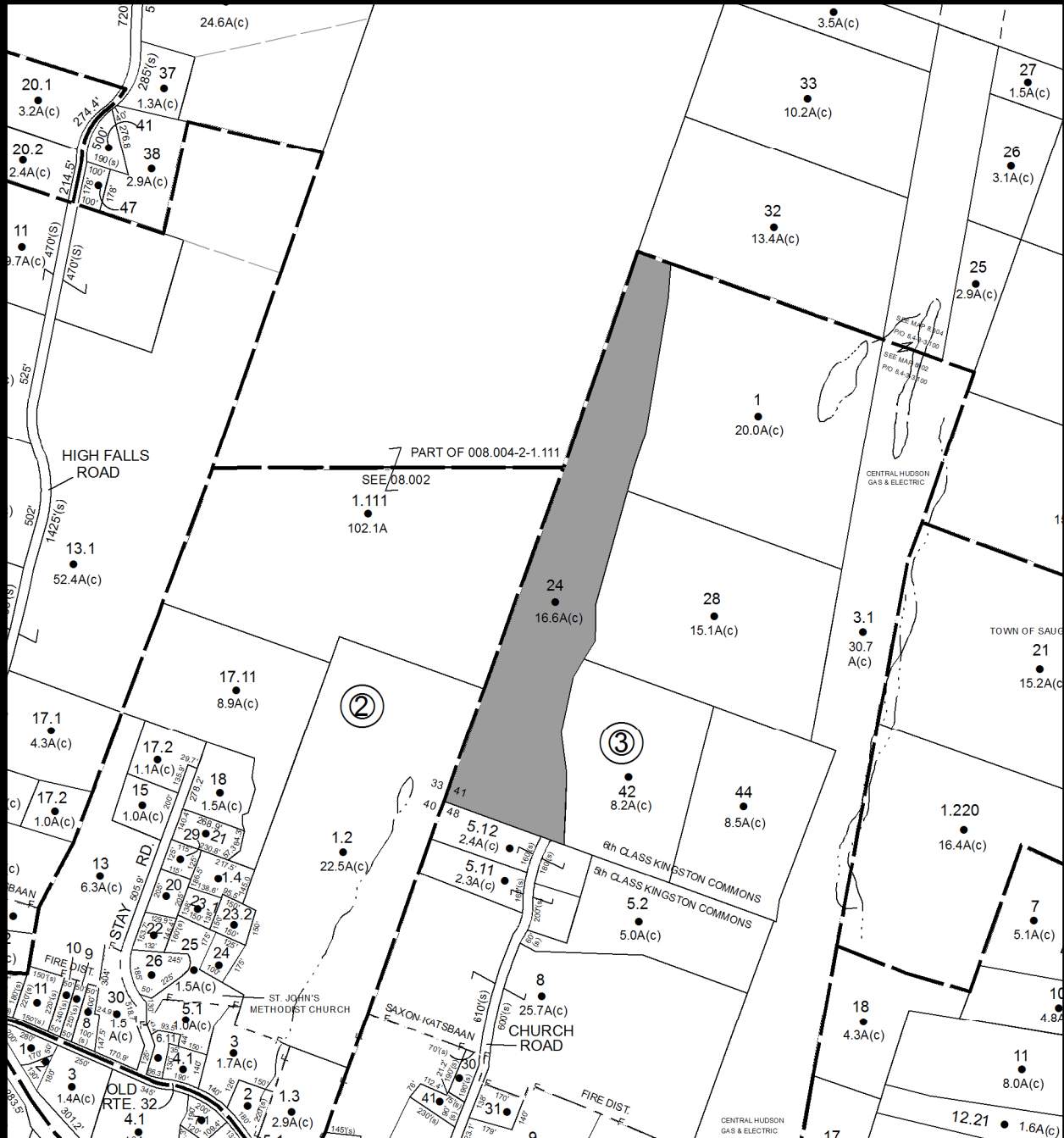
Front: 0

Depth: 0

No Image Available

Current Owner: TIRE RECYCLING INC

Assessed to: TIRE RECYCLING INC



Parcel # 142

Current Owner: PANKAJ ROY
Assessed to: ROY PANKAJ

TOWN OF: SAUGERTIES

SBL: 9.3-1-15

Property Class: 322

Residential Vacant Land Over 10 Acres

Location: OFF OLD KINGS HWY

Oldest Year of Tax: 2008 G

Amount: \$10,019.02

Acres: 10.60

Front: 0

Depth: 0

No Image Available



Parcel # 143

TOWN OF: SAUGERTIES

SBL: 9.3-2-1.200

Property Class: 210
One Family Year

Location: 136 JOHN SHULTZ RD

Oldest Year of Tax: 2011 G

Amount: \$18,322.93

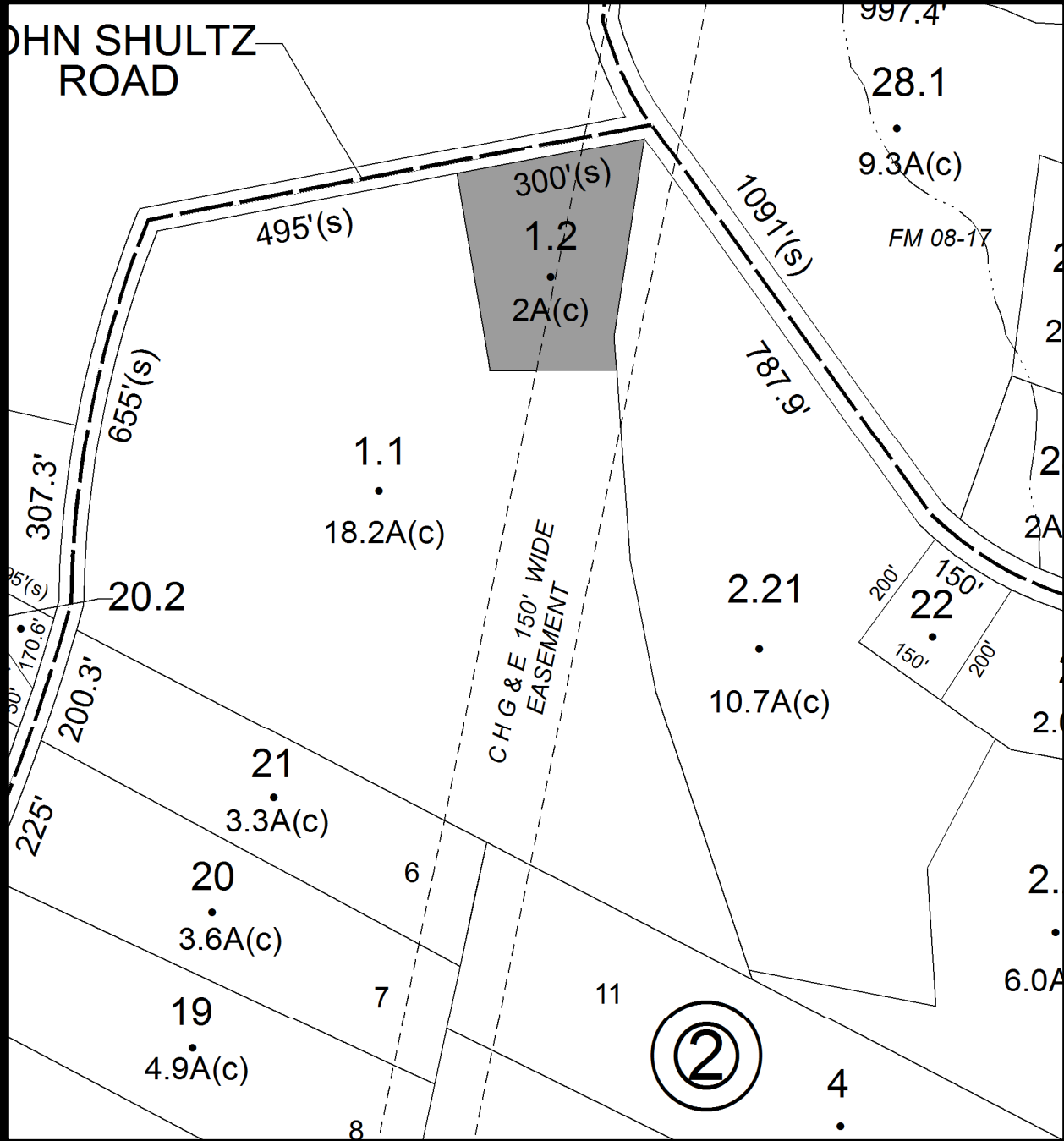
Acres: 2.00

Front: 0

Depth: 0



Current Owner: QUICK SHIRLEY
Assessed to: STRAZZINI ALBERT F



Parcel # 144

Current Owner: AHMED SYED S
Assessed to: AHMED SYED S

TOWN OF: SAUGERTIES

SBL: 9.3-4-21

Property Class: 314

Rural Vacant Lots of 10 Acres or Less

Location: RT 9W

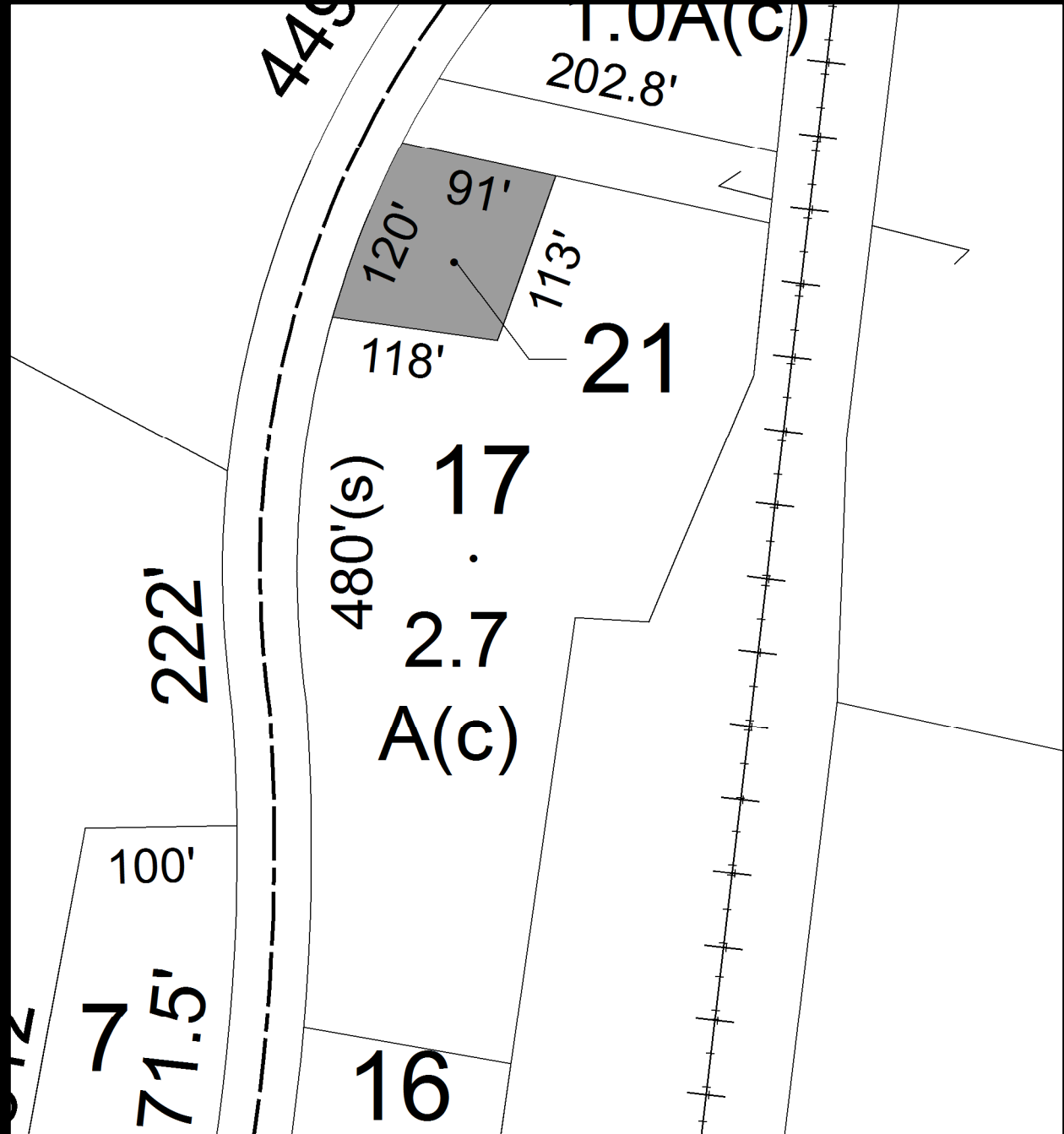
Oldest Year of Tax: 2011 G

Amount: \$1,059.98

Acres: 0.28

Front: 120

Depth: 118



No Image Available

Parcel # 146

Current Owner: DONAHUE DOUGLAS STRAUB CLAUDINE
Assessed to: DONAHUE DOUGLAS STRAUB CLAUDINE

TOWN OF: SAUGERTIES

SBL: 17.2-1-7.112

Property Class: 314

Rural Vacant Lots of 10 Acres or Less

Location: HARRY WELLS RD

Oldest Year of Tax: 2011 G

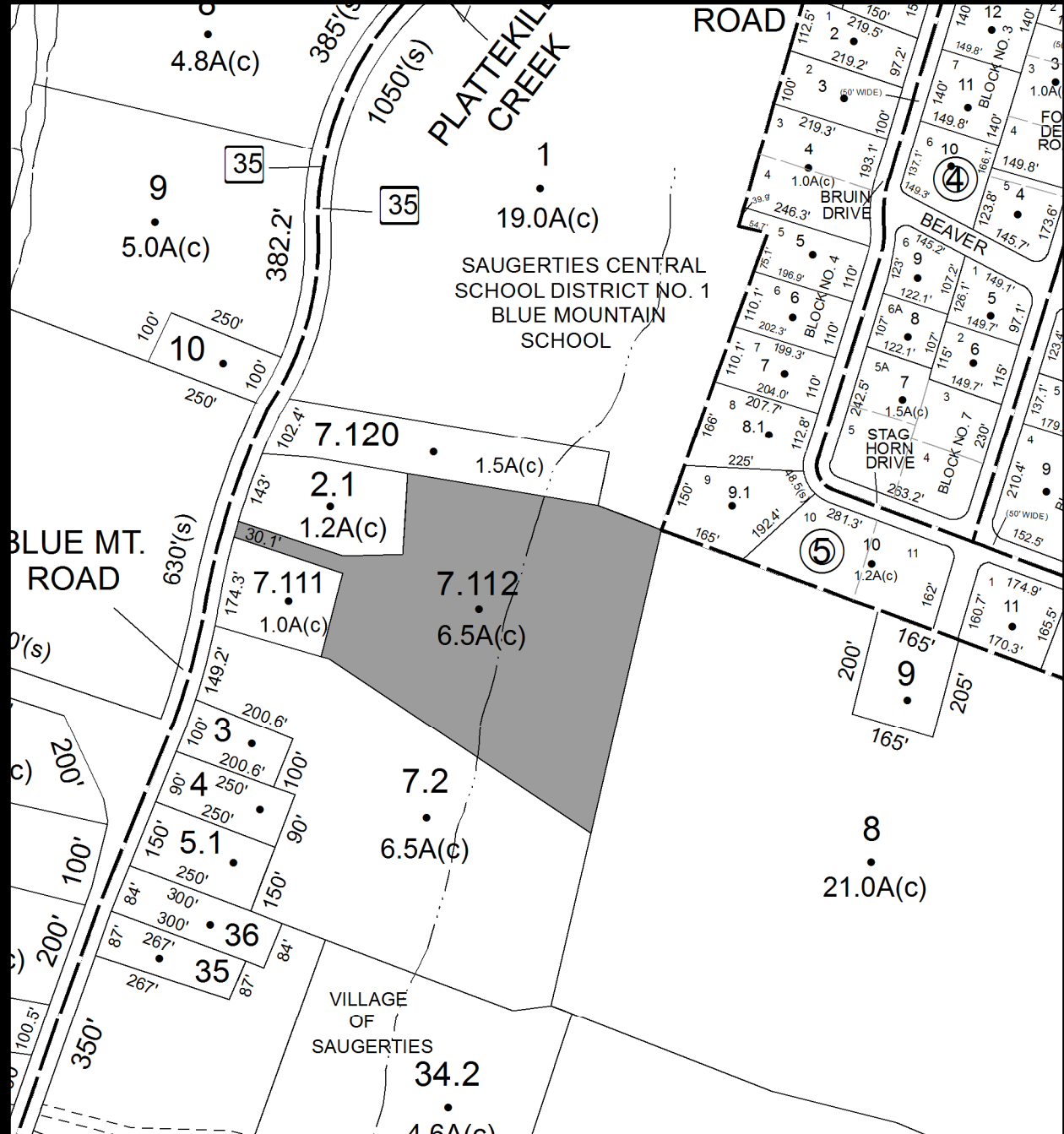
Amount: \$3,253.22

Acres: 6.13

Front: 0

Depth: 0

No Image Available



Parcel # 147

Current Owner: KEEGAN ESTATE
Assessed to: KEEGAN ESTATE

TOWN OF: SAUGERTIES

SBL: 17.3-3-27

Property Class: 314

Rural Vacant Lots of 10 Acres or Less

Location: 734 RT 212

Oldest Year of Tax: 2011 G

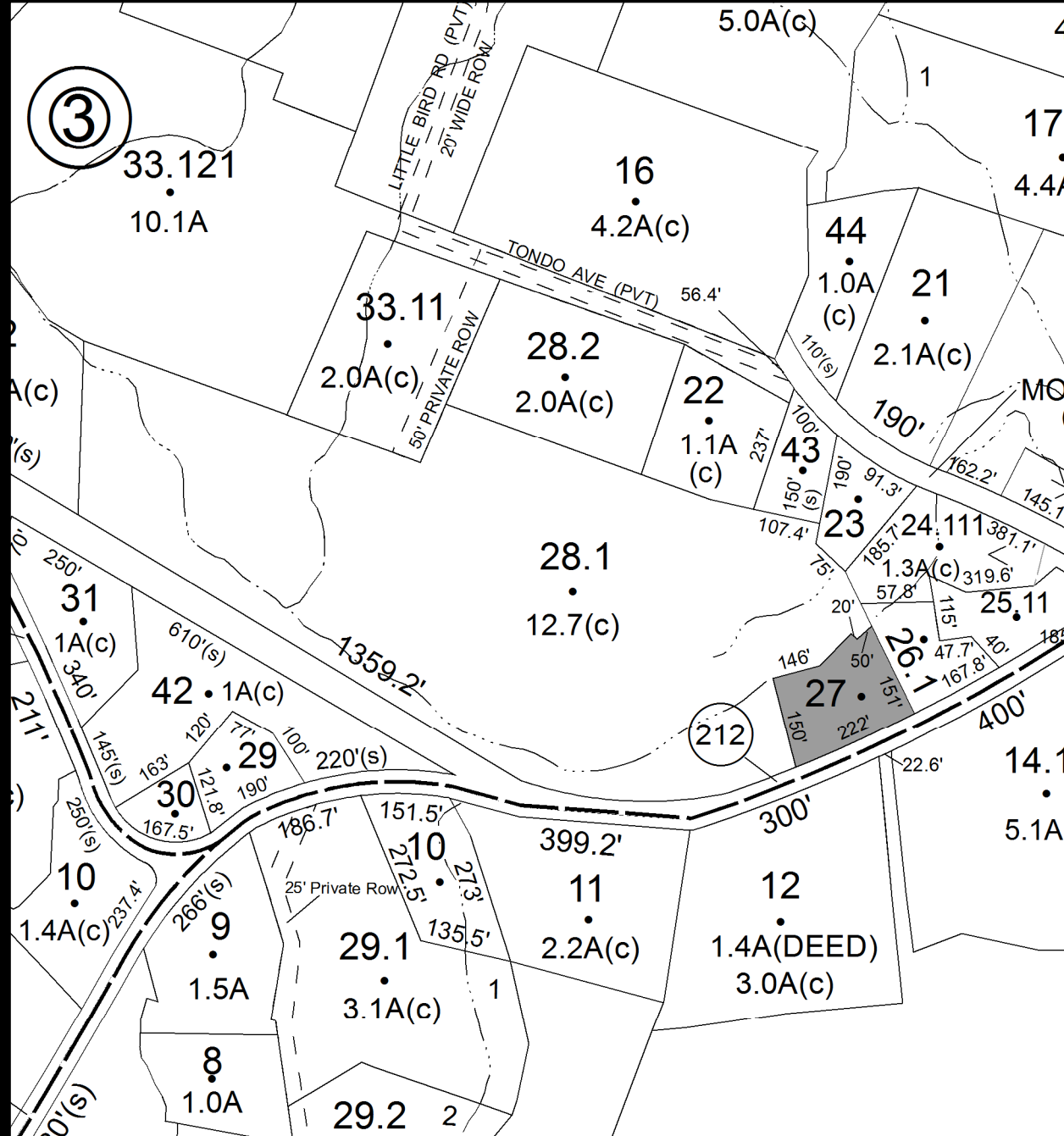
Amount: \$4,731.64

Acres: 0.75

Front: 222

Depth: 150

No Image
Available



Parcel # 148

TOWN OF: SAUGERTIES

SBL: 17.3-7-12

Property Class: 210
One Family Year

Location: 1130 RT 212

Oldest Year of Tax: 2008 G

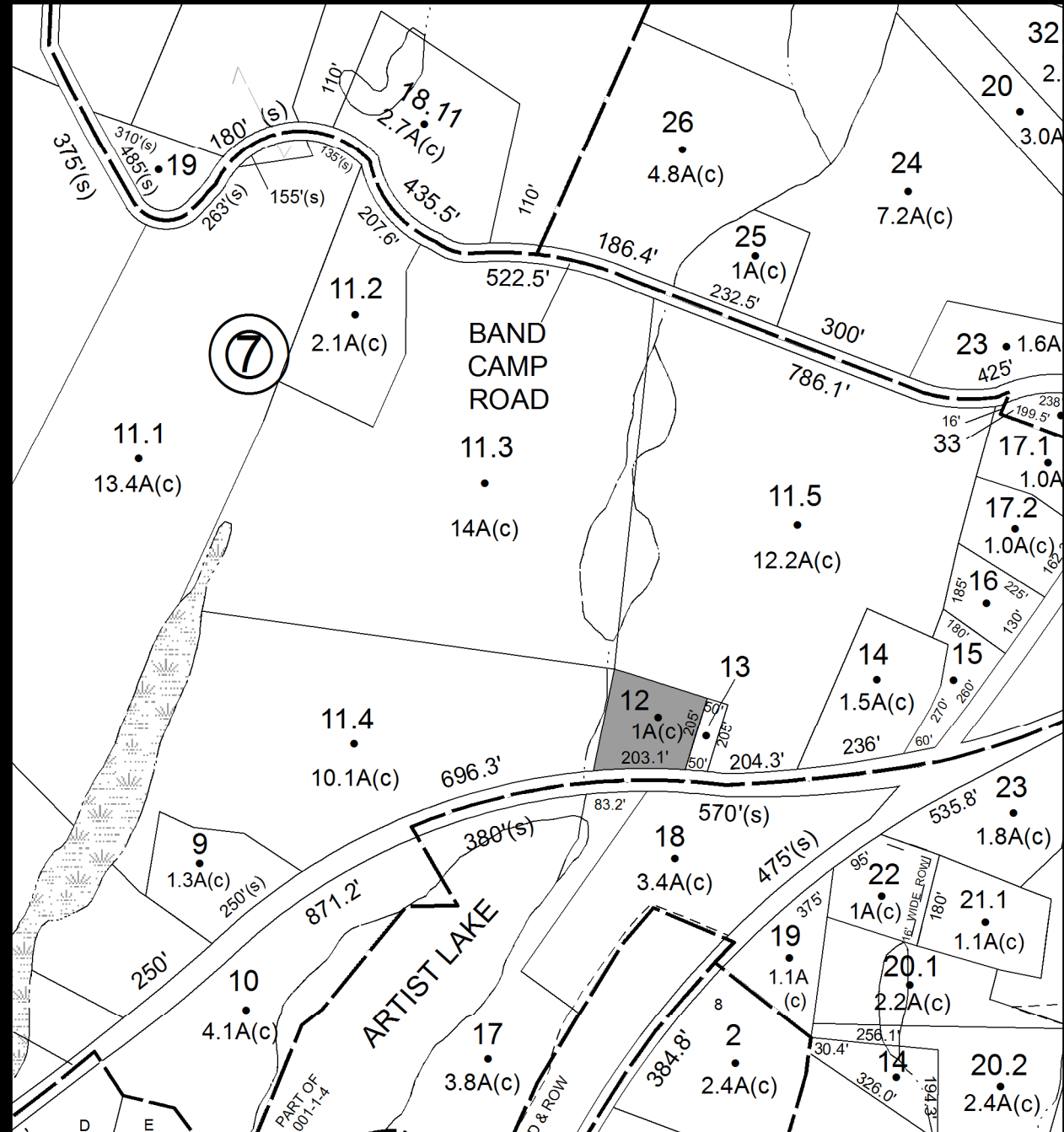
Amount: \$17,528.40

Acres: 1.00

Front: 0

Depth: 0

Current Owner: BAUER THOMAS S
Assessed to: BAUER THOMAS S



Parcel # 150

TOWN OF: SAUGERTIES

SBL: 17.5-1-12

Property Class: 210
One Family Year

Location: 14 JOHN YAEGER RD

Oldest Year of Tax: 2011 G

Amount: \$14,027.08

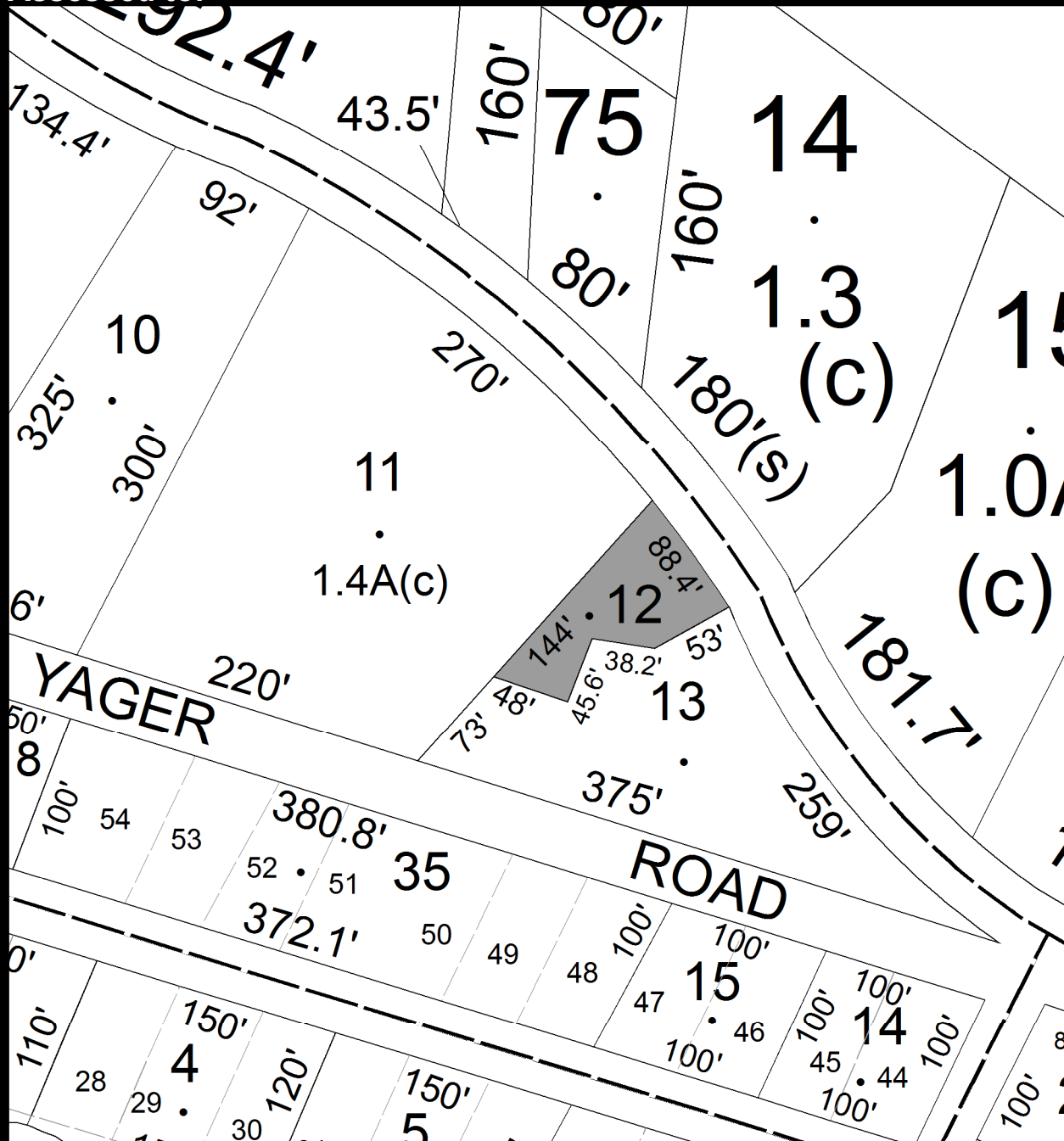
Acres: 0.16

Front: 0

Depth: 0



Current Owner: SULLO MICHAEL JR ZARCONE MICHELE SULLO FRANK JR SU
Assessed to: SULLO MICHAEL SULLO ANNA



Parcel # 151

Current Owner: DESIDERIO FRANK J

Assessed to: DESIDERIO FRANK J

TOWN OF: SAUGERTIES

SBL: 17.5-2-36

Property Class: 314

Rural Vacant Lots of 10 Acres or Less

Location: PINE GROVE AVE

Oldest Year of Tax: 2009 G

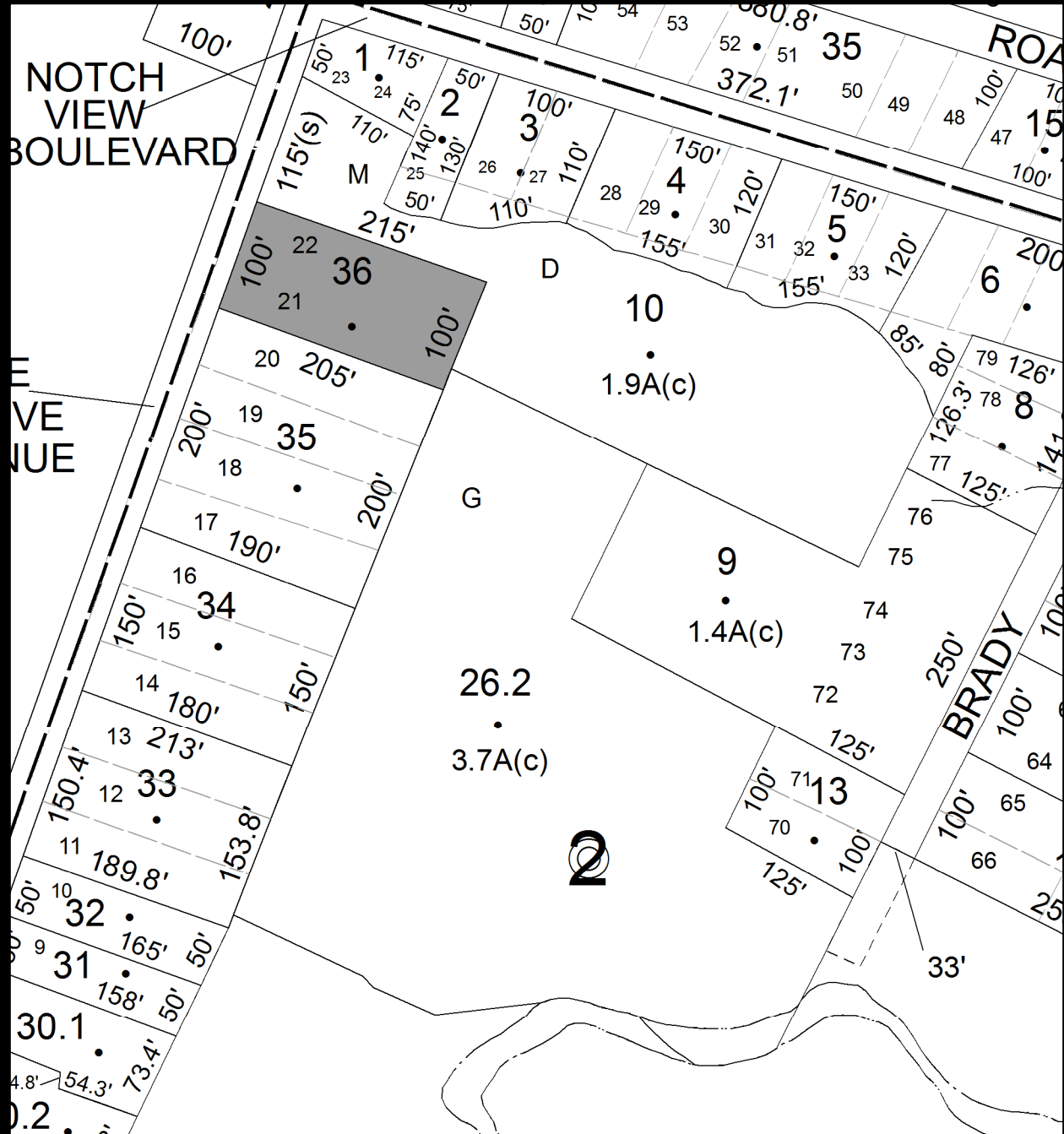
Amount: \$2,083.45

Acres: 0.48

Front: 100

Depth: 205

No Image Available



Parcel # 152

TOWN OF: SAUGERTIES

SBL: 17.5-3-18

Property Class: 314

Rural Vacant Lots of 10 Acres or Less

Location: HIDEAWAY LN

Oldest Year of Tax: 2011 G

Amount: \$884.87

Acres: 0.23

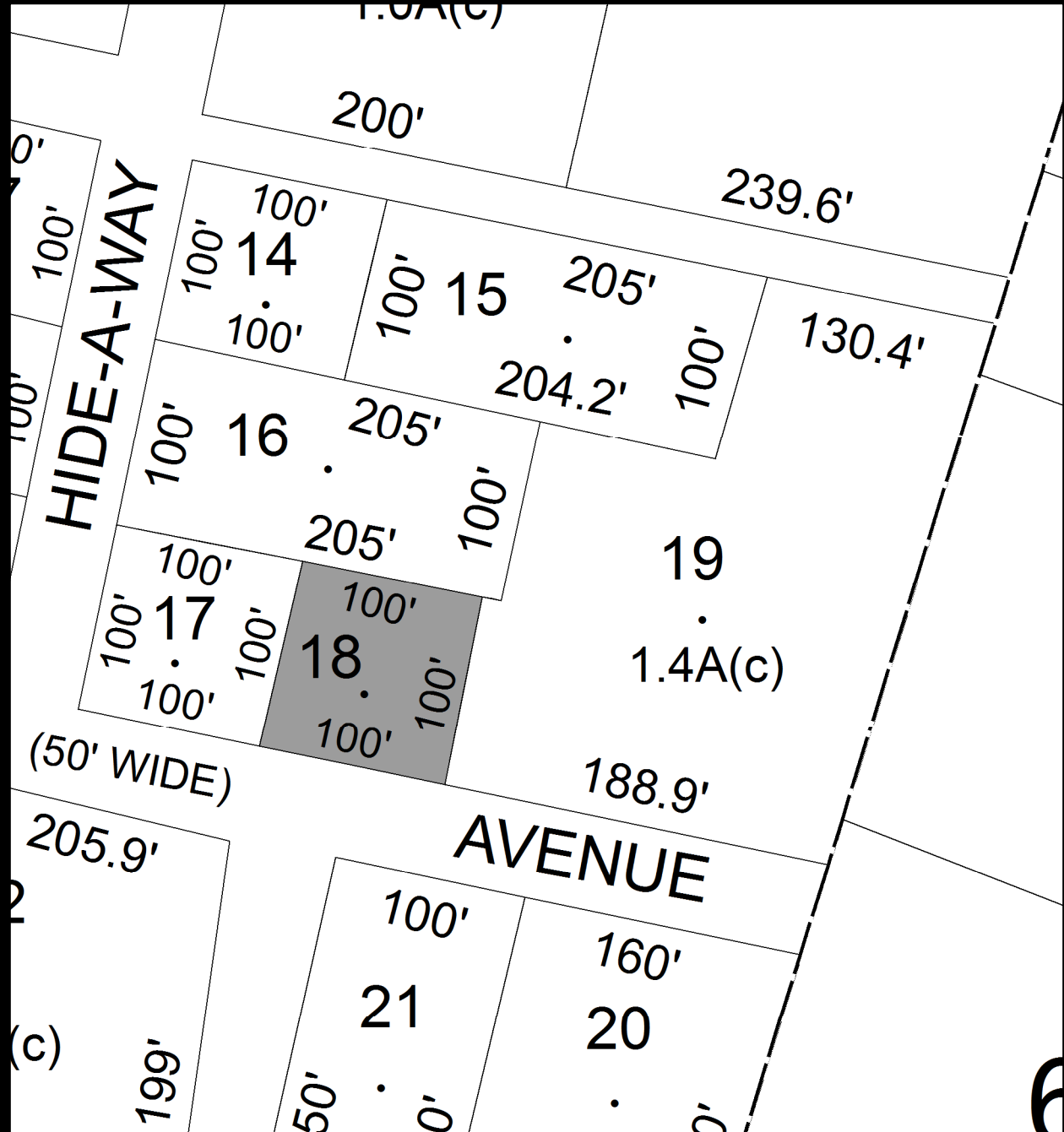
Front: 0

Depth: 0

No Image Available

Current Owner: LEVY COLETTE M

Assessed to: LEVY COLETTE M



Parcel # 153

Current Owner: WAMSLEY KENNETH WAMSLEY SAMANTHA
Assessed to: WAMSLEY KENNETH WAMSLEY SAMANTHA

TOWN OF: SAUGERTIES

SBL: 17.5-3-33

Property Class: 314

Rural Vacant Lots of 10 Acres or Less

Location: HIDEAWAY LN

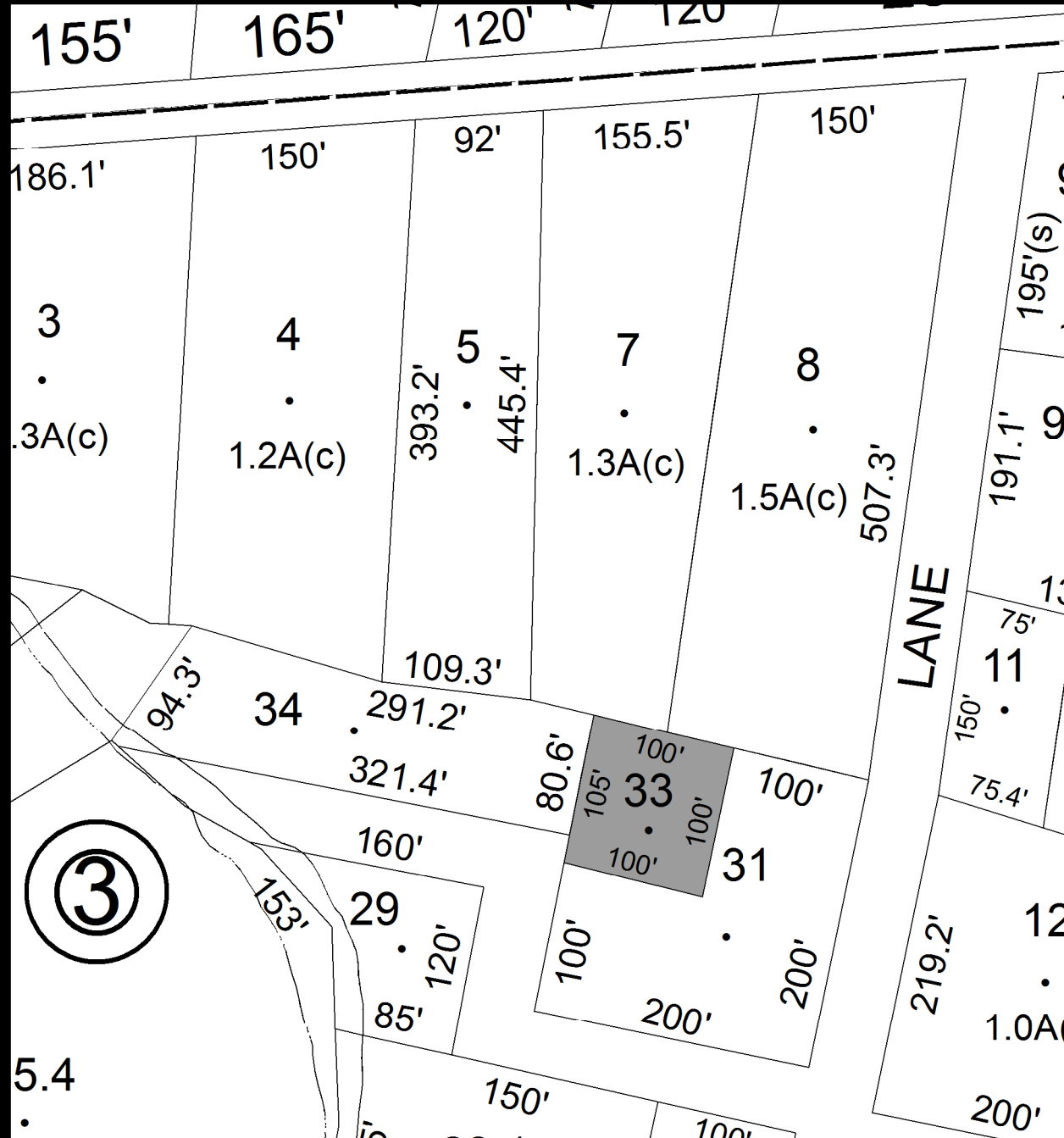
Oldest Year of Tax: 2011 G

Amount: \$610.95

Acres: 0.23

Front: 0

Depth: 0



No Image Available

Parcel # 155

TOWN OF: SAUGERTIES

SBL: 17.20-3-8

Property Class: 210
One Family Year

Location: 142 ESOPUS CREEK RD

Oldest Year of Tax: 2011 G

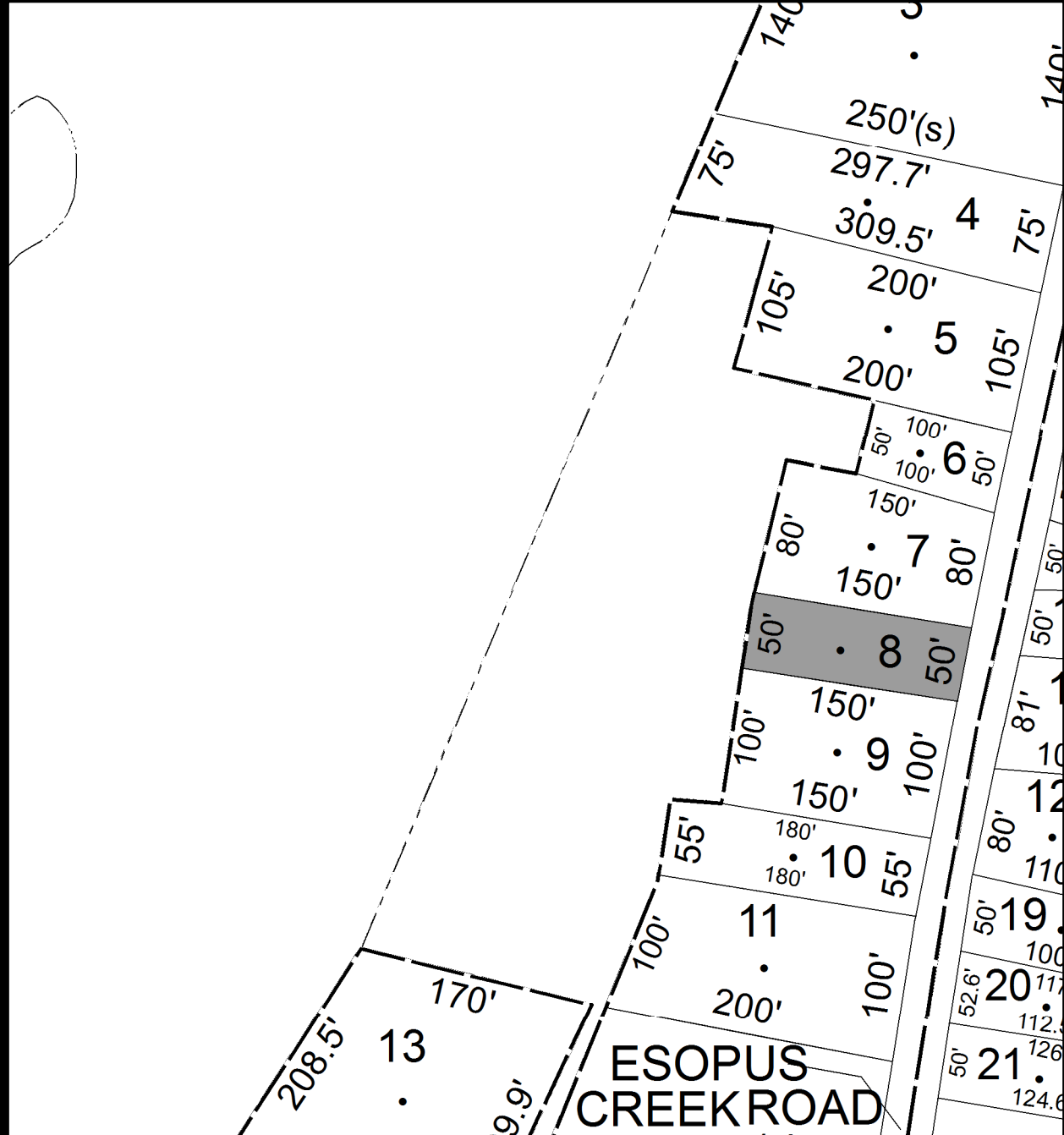
Amount: \$14,428.97

Acres: 0.17

Front: 50

Depth: 150

Current Owner: NEUBECK LYNDY NEUBECK WILLIAMS GAIL
Assessed to: NEUBECK LYNDY NEUBECK WILLIAMS GAIL



Parcel # 156

Current Owner: FERRARO JENNIFER
Assessed to: FERRARO JENNIFER

TOWN OF: SAUGERTIES

SBL: 17.48-1-7

Property Class: 314

Rural Vacant Lots of 10 Acres or Less

Location: MARYS AVE & BLUE MT RD

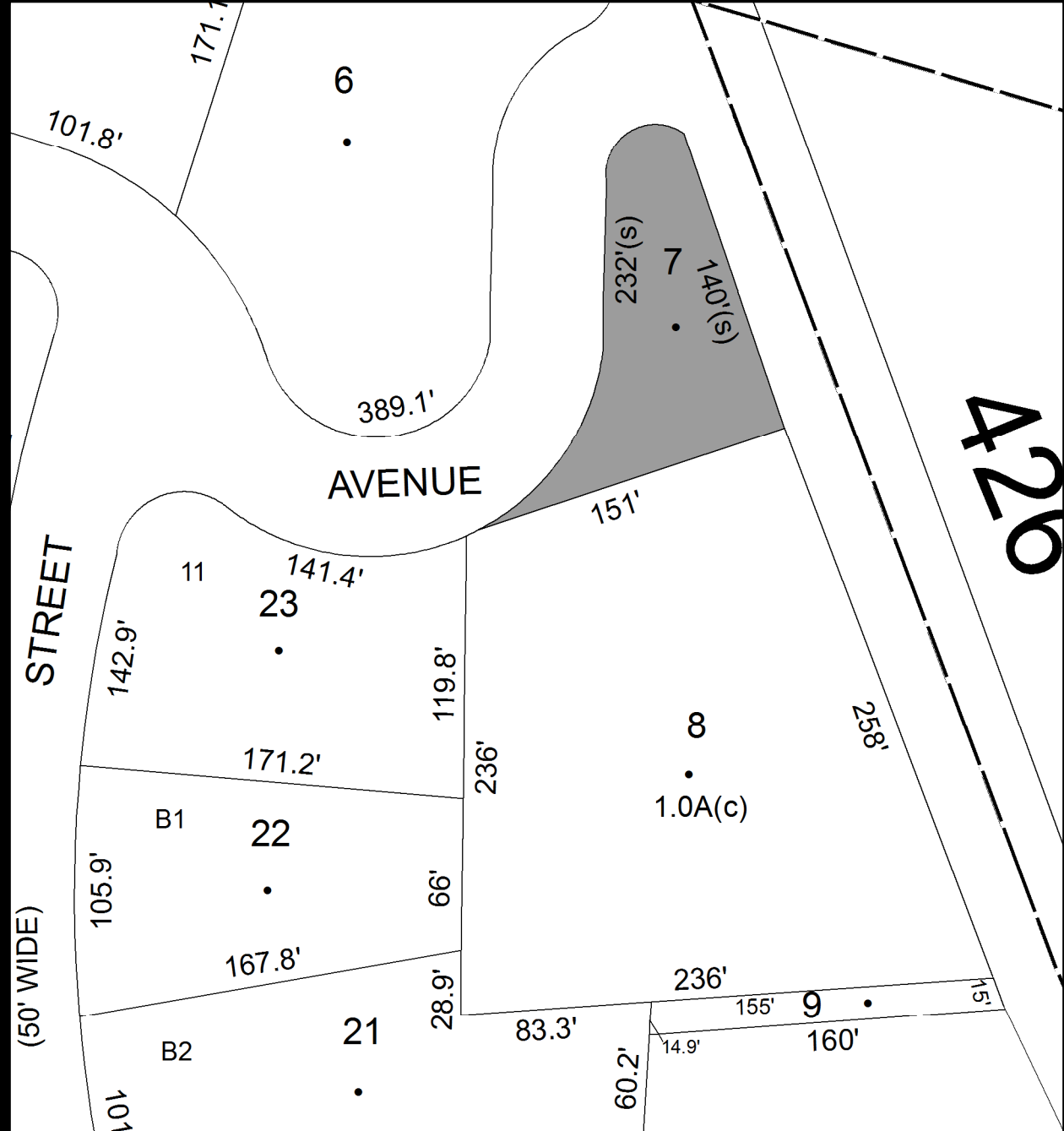
Oldest Year of Tax: 2011 G

Amount: \$896.78

Acres: 0.24

Front: 0

Depth: 0



No Image Available

Parcel # 157

TOWN OF: SAUGERTIES

SBL: 18.6-1-18

Property Class: 210
One Family Year

Location: 1177 MAIN ST MALDEN

Oldest Year of Tax: 2010 G

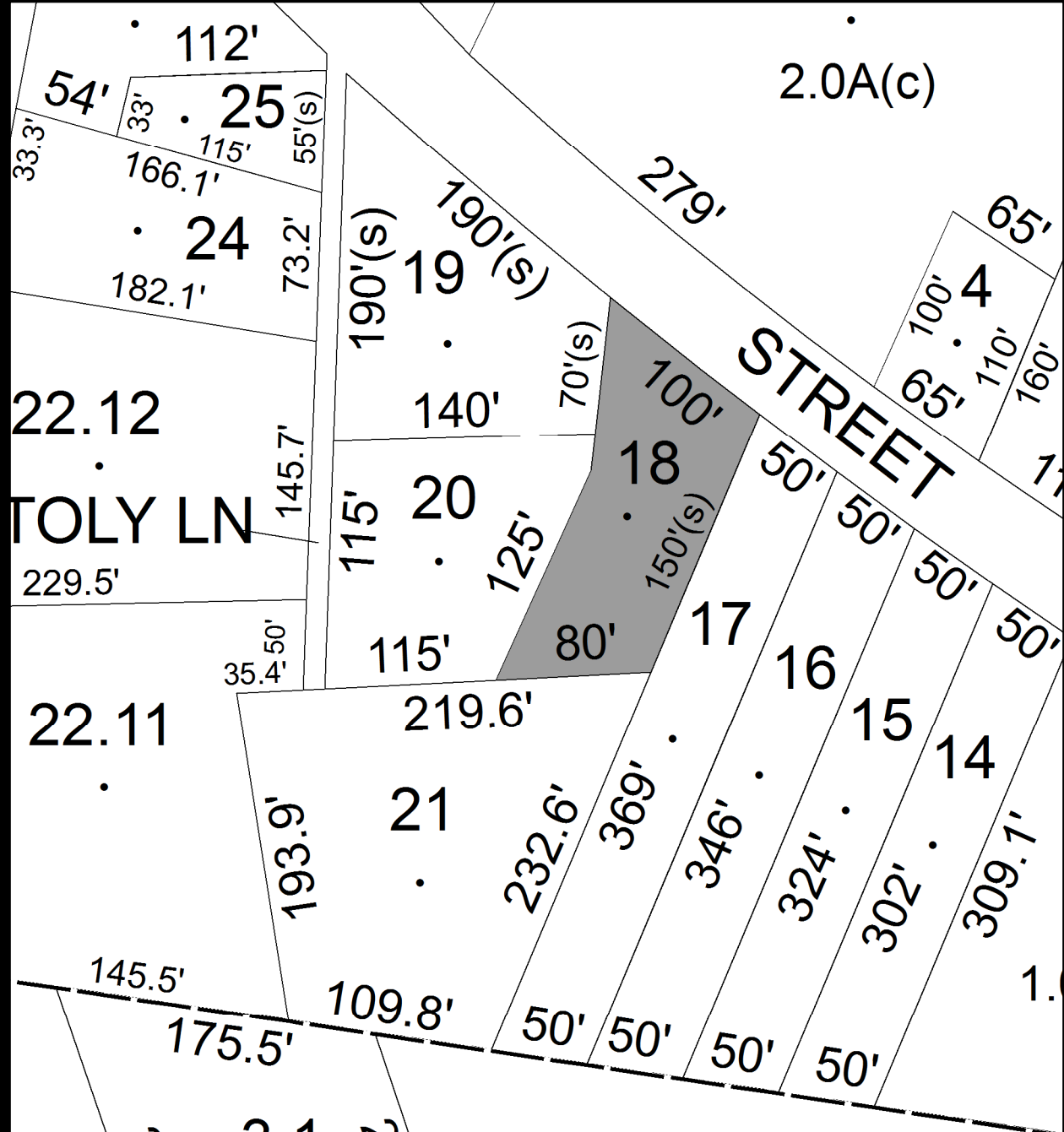
Amount: \$27,631.55

Acres: 0.36

Front: 0

Depth: 0

Current Owner: SANDERS RONALD
Assessed to: SANDERS RONALD



Parcel # 158

TOWN OF: SAUGERTIES

SBL: 27.2-6-24

Property Class: 314

Rural Vacant Lots of 10 Acres or Less

Location: RT 212 & GTP

Oldest Year of Tax: 2010 G

Amount: \$8,587.02

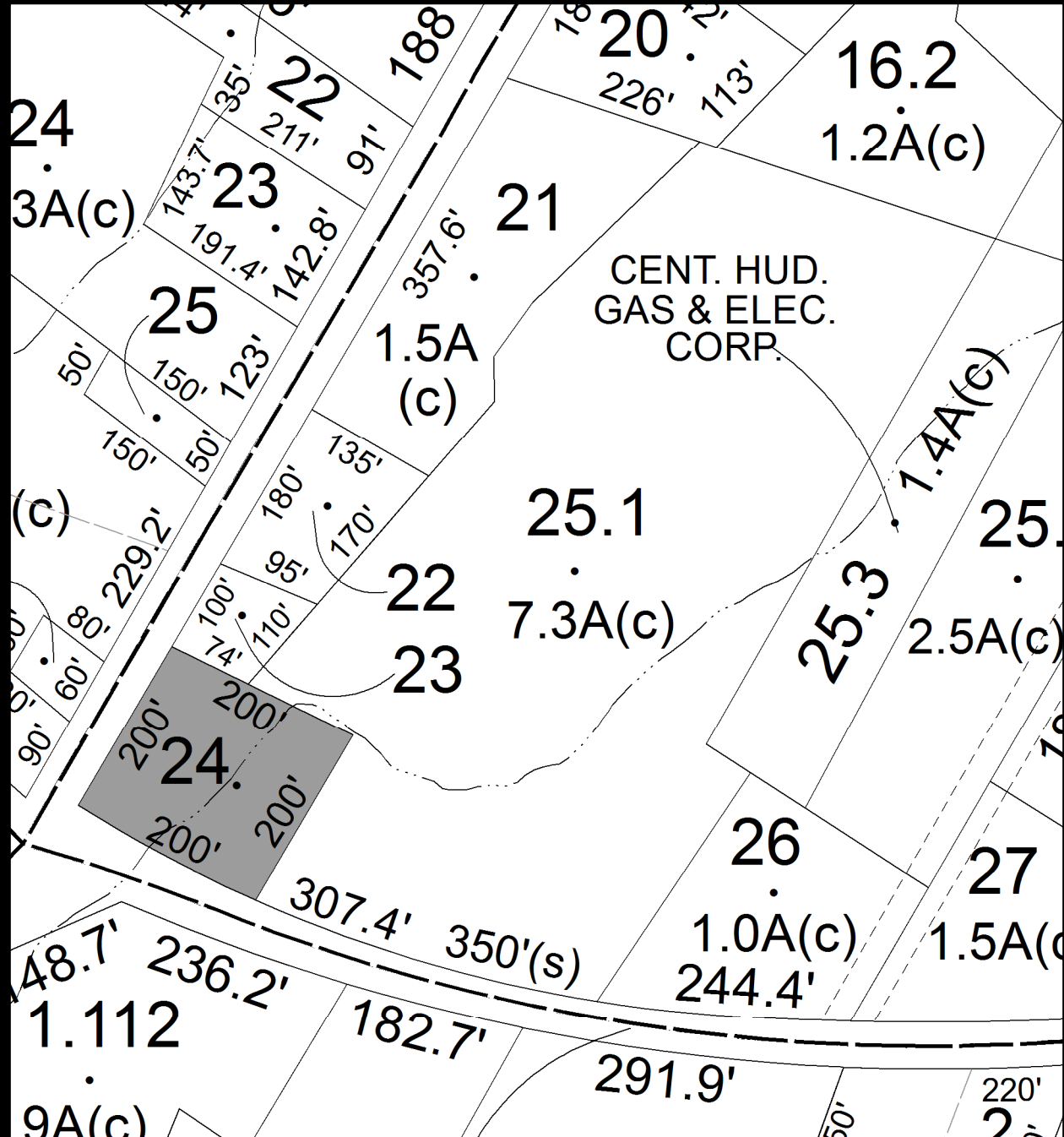
Acres: 1.00

Front: 0

Depth: 0

Current Owner: COUNTY OF ULSTER

Assessed to: NIELSEN DOUGLAS



No Image Available

Parcel # 159

TOWN OF: SAUGERTIES

SBL: 28.1-4-26

Property Class: 314

Rural Vacant Lots of 10 Acres or Less

Location: WROLSEN DR

Oldest Year of Tax: 2011 G

Amount: \$11,644.05

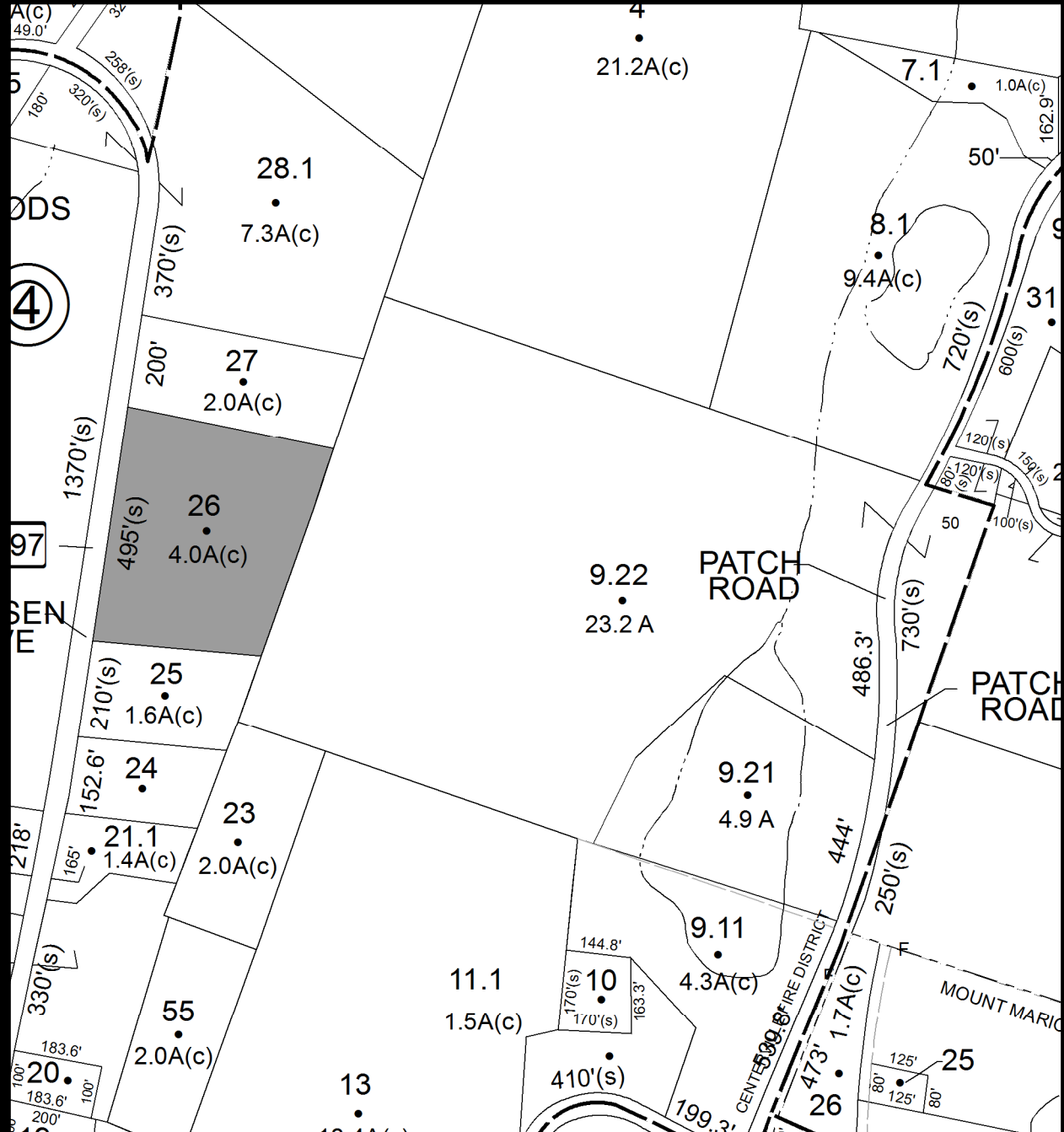
Acres: 4.00

Front: 0

Depth: 0

Current Owner: HACKETT WILLIAM HACKETT EDWARD

Assessed to: HACKETT WILLIAM HACKETT EDWARD



No Image Available

Parcel # 161

TOWN OF: SAUGERTIES

SBL: 28.4-3-24

Property Class: 210
One Family Year

Location: 506 GLASCO TPKE

Oldest Year of Tax: 2011 G

Amount: \$26,072.92

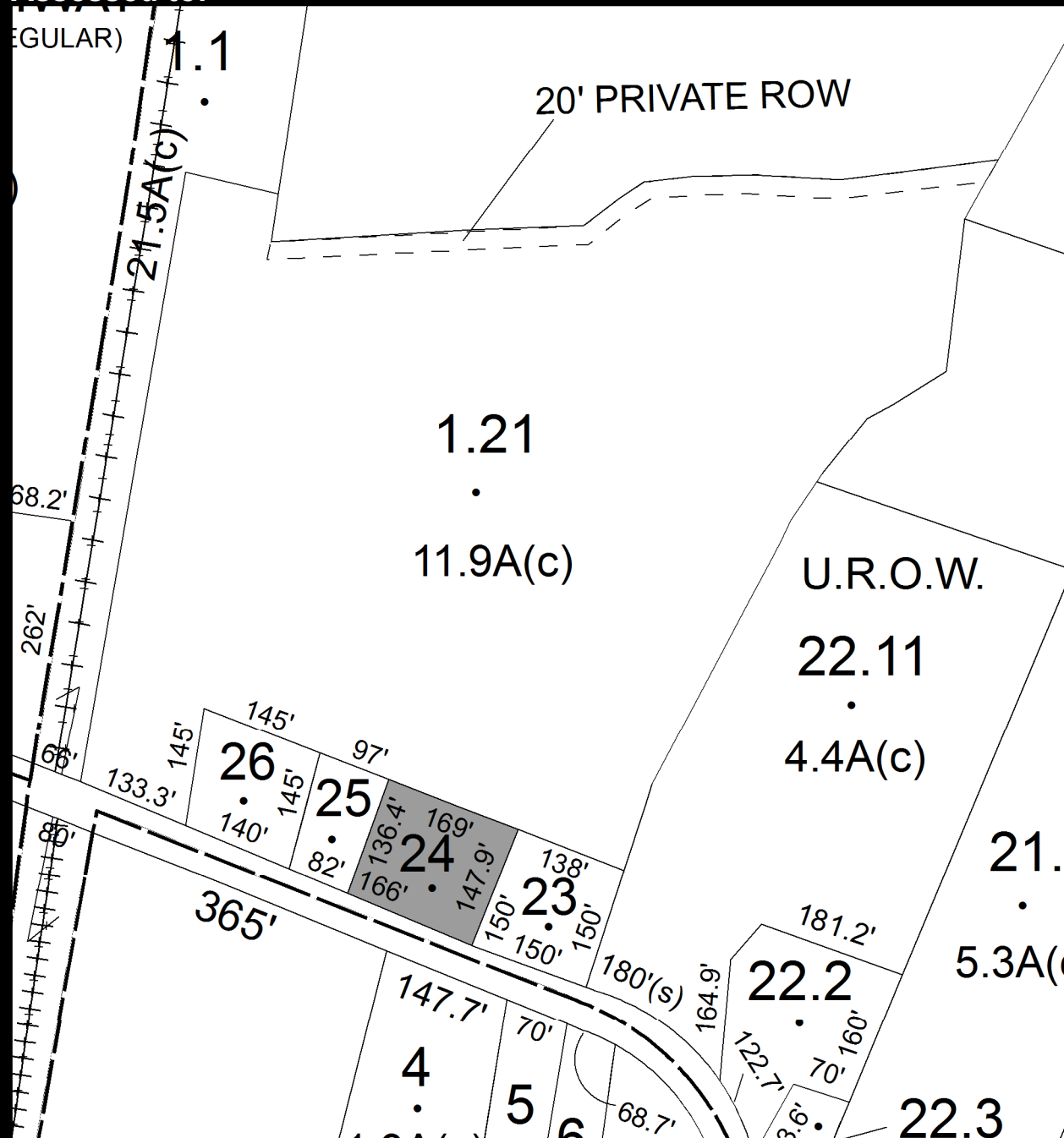
Acres: 0.54

Front: 166

Depth: 147

Current Owner: BASCON MANUEL O

Assessed to: BASCON MANUEL O



Parcel # 164

TOWN OF: SAUGERTIES

SBL: 28.4-7-52

Property Class: 314

Rural Vacant Lots of 10 Acres or Less

Location: BROOK RD

Oldest Year of Tax: 2011 G

Amount: \$8,441.95

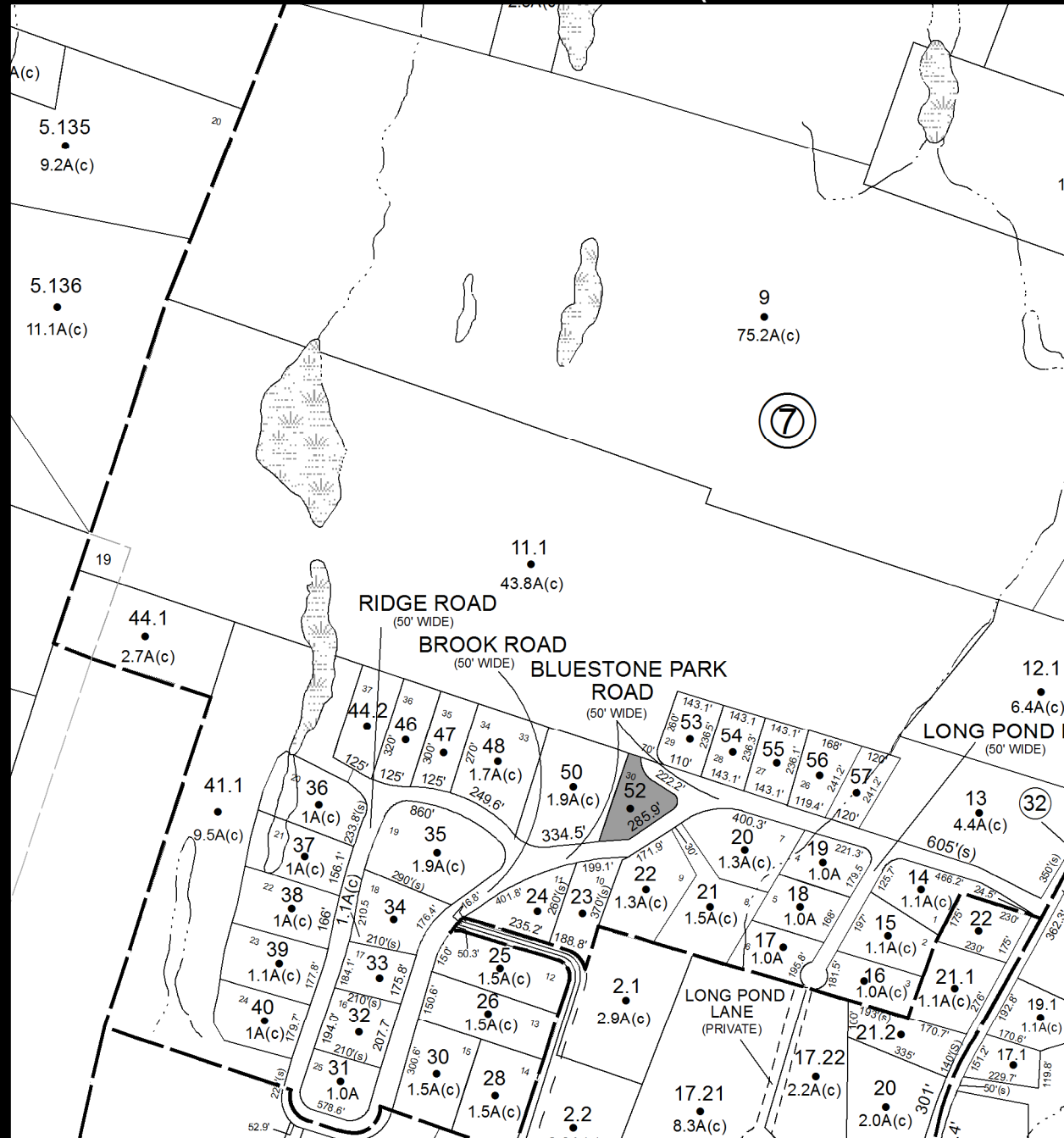
Acres: 0.81

Front: 0

Depth: 0

No Image Available

Current Owner: KOSONEN RITA A BAKER WILLIAM E BAKER RAYMOND E BAKER
Assessed to: KOSONEN RITA KOSONEN OTHER S (KOSONEN RITA A BAKER WILLIAM E BAKER RAYMOND E BAKER)



Parcel # 166

TOWN OF: SAUGERTIES

SBL: 28.4-8-23.1

Property Class: 220
Two Family Year

Location: 2643 RT 9W

Oldest Year of Tax: 2008 G

Amount: \$35,900.32

Acres: 0.25

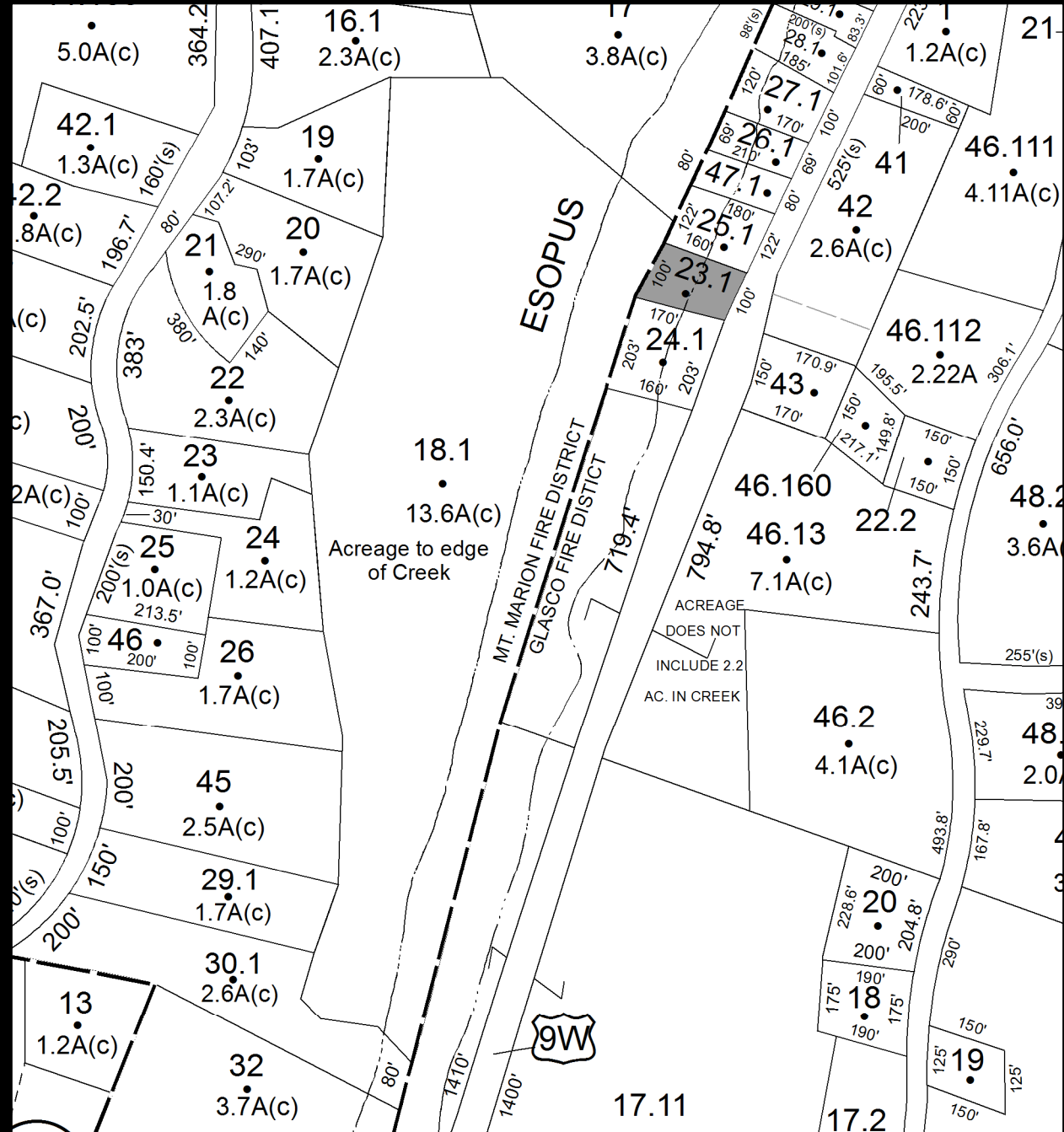
Front: 0

Depth: 0



Current Owner: COUNTY OF ULSTER

Assessed to: DIGESU GAETANO DIGESU MARIO



Parcel # 167

Current Owner: CARUSO CONRAD S CARUSO JOSEPHINE
Assessed to: CARUSO CONRAD S CARUSO JOSEPHINE

TOWN OF: SAUGERTIES

SBL: 28.4-9-14

Property Class: 314

Rural Vacant Lots of 10 Acres or Less

Location: GLASCO TPKE

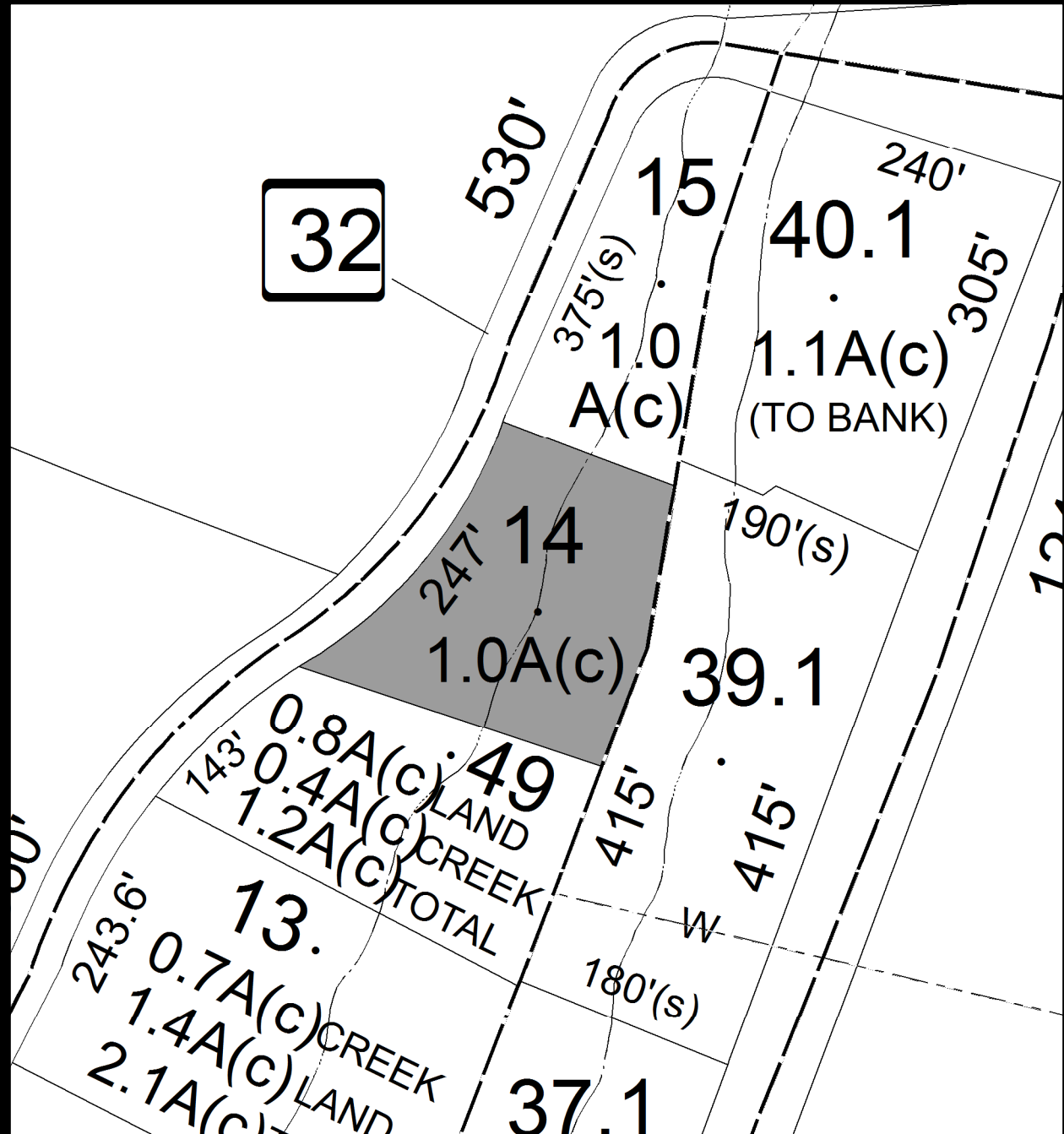
Oldest Year of Tax: 2011 G

Amount: \$3,177.00

Acres: 1.00

Front: 0

Depth: 0



No Image Available

Parcel # 168

TOWN OF: SAUGERTIES

SBL: 28.16-3-12

Property Class: 210
One Family Year

Location: 2883 RT 9W

Oldest Year of Tax: 2009 G

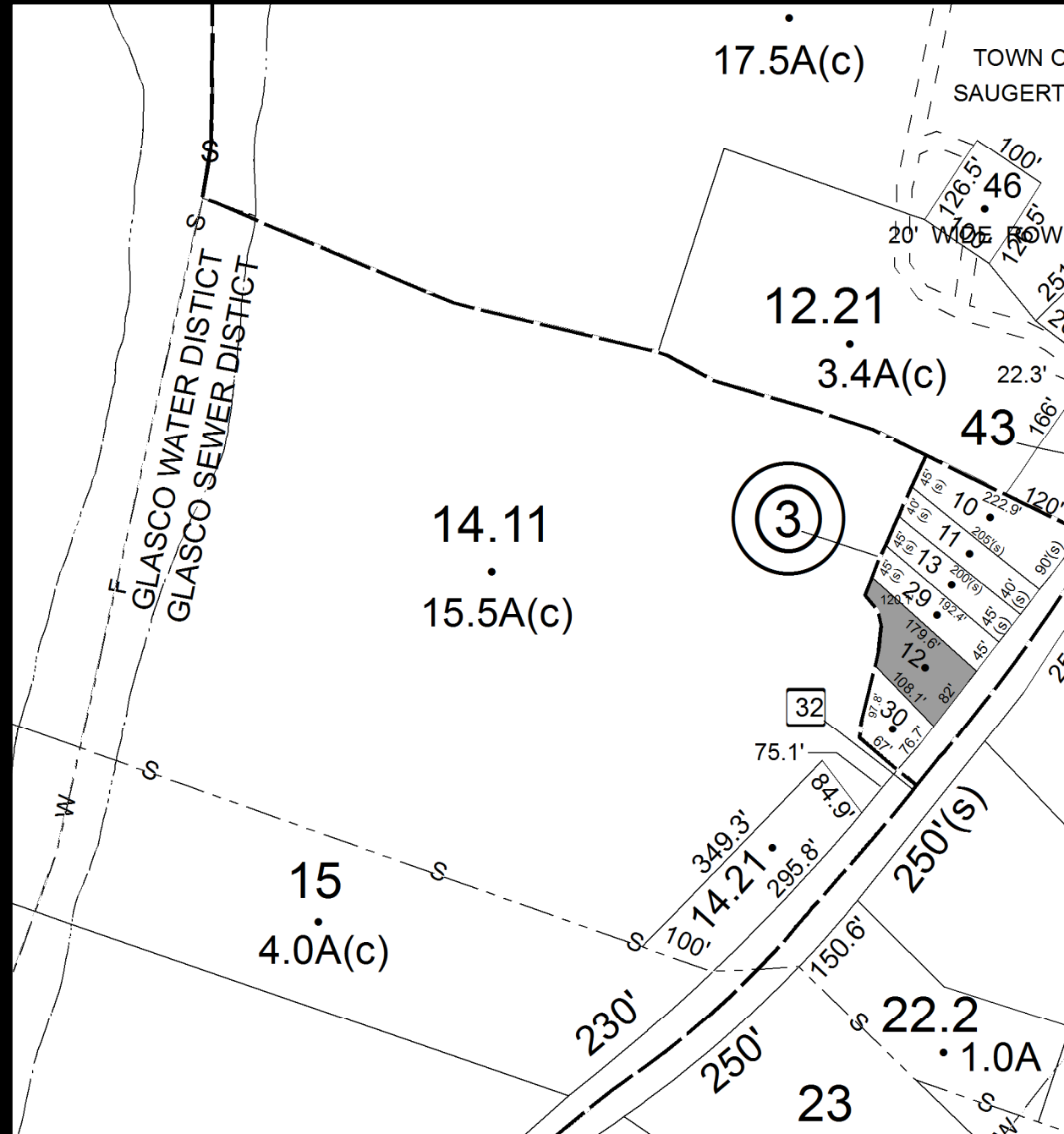
Amount: \$17,347.97

Acres: 0.24

Front: 0

Depth: 0

Current Owner: MICHELINI CAROLANN
Assessed to: MICHELINI CAROLANN



Parcel # 169

TOWN OF: SAUGERTIES

SBL: 29.9-6-5

Property Class: 314

Rural Vacant Lots of 10 Acres or Less

Location: 30 BELKNAP LN

Oldest Year of Tax: 2010 G

Amount: \$7,867.30

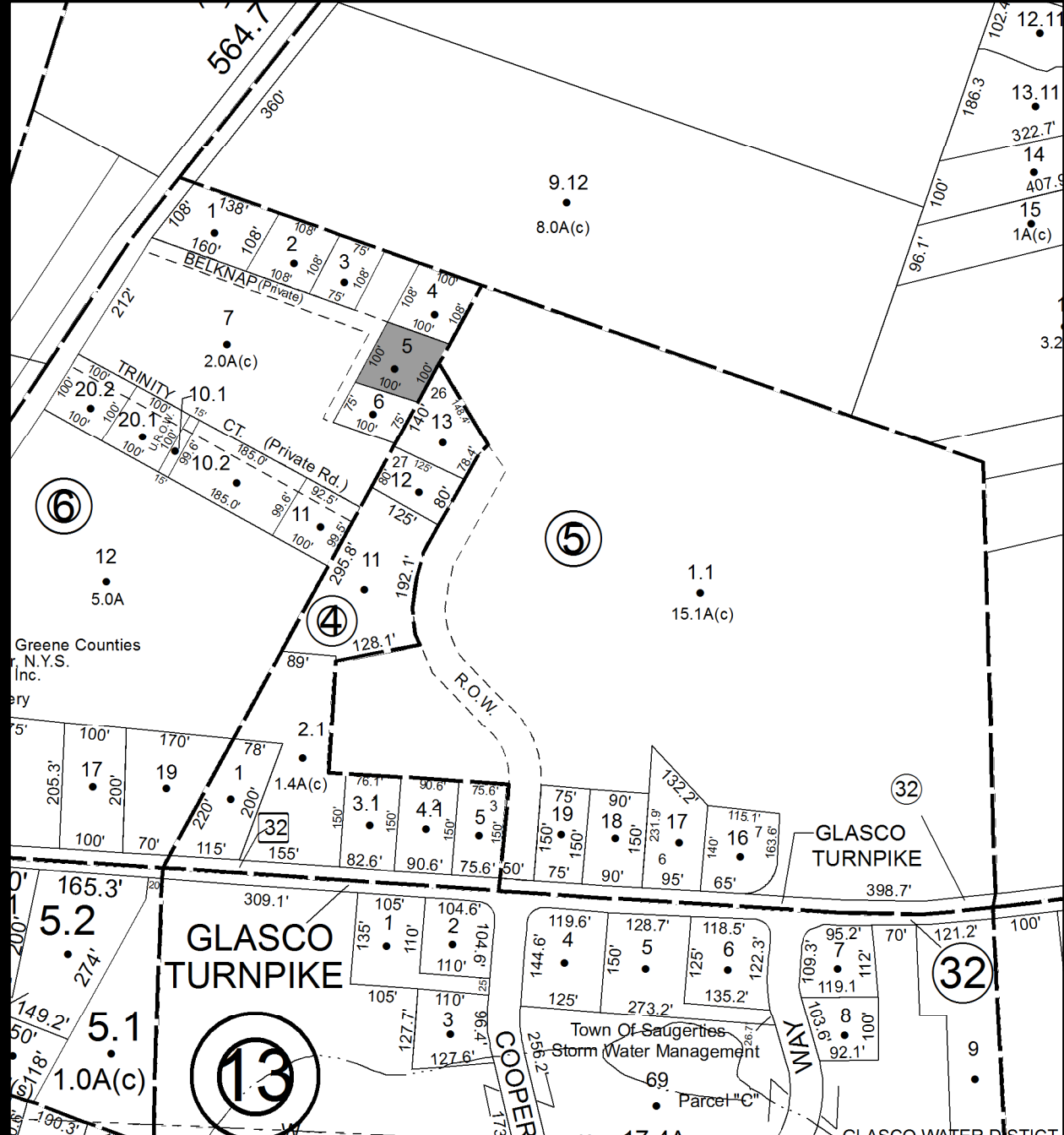
Acres: 0.23

Front: 0

Depth: 0

Current Owner: COUNTY OF ULSTER

Assessed to: RAITEN JEAN YETTA



No Image Available

Parcel # 170

Current Owner: BLUE HILLS CENTER INC.
Assessed to: BLUE HILLS CENTER INC.

TOWN OF: SAUGERTIES

SBL: 29.21-11-10

Property Class: 311
Residential Vacant Land

Location: OFF DEWITT & EDITH

Oldest Year of Tax: 2009 G

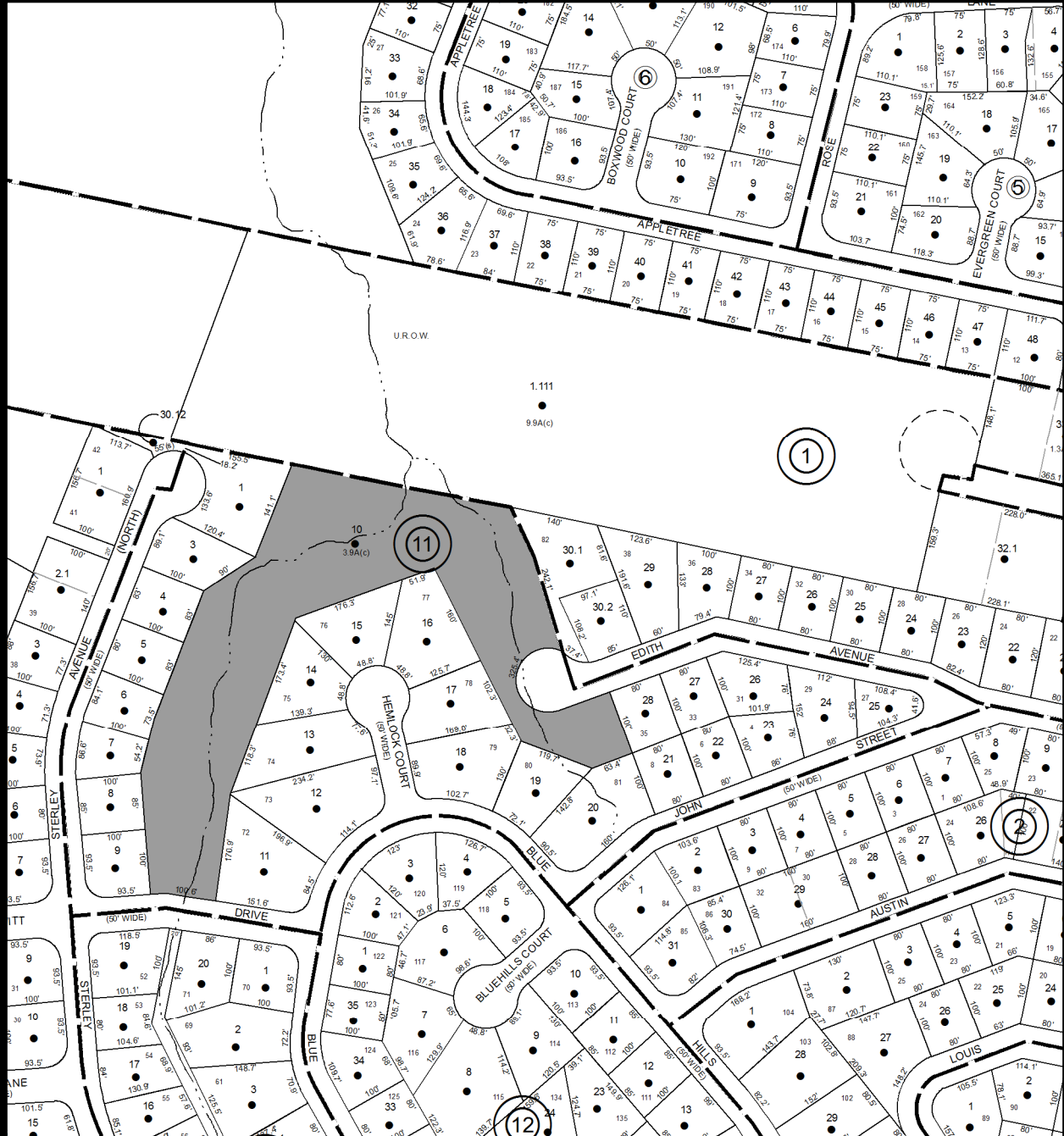
Amount: \$19,659.84

Acres: 3.90

Front: 0

Depth: 0

No Image
Available



Parcel # 172

TOWN OF: SAUGERTIES

SBL: 40.1-3-6

Property Class: 314

Rural Vacant Lots of 10 Acres or Less

Location: ULSTER LANDING RD

Oldest Year of Tax: 2009 G

Amount: \$8,819.86

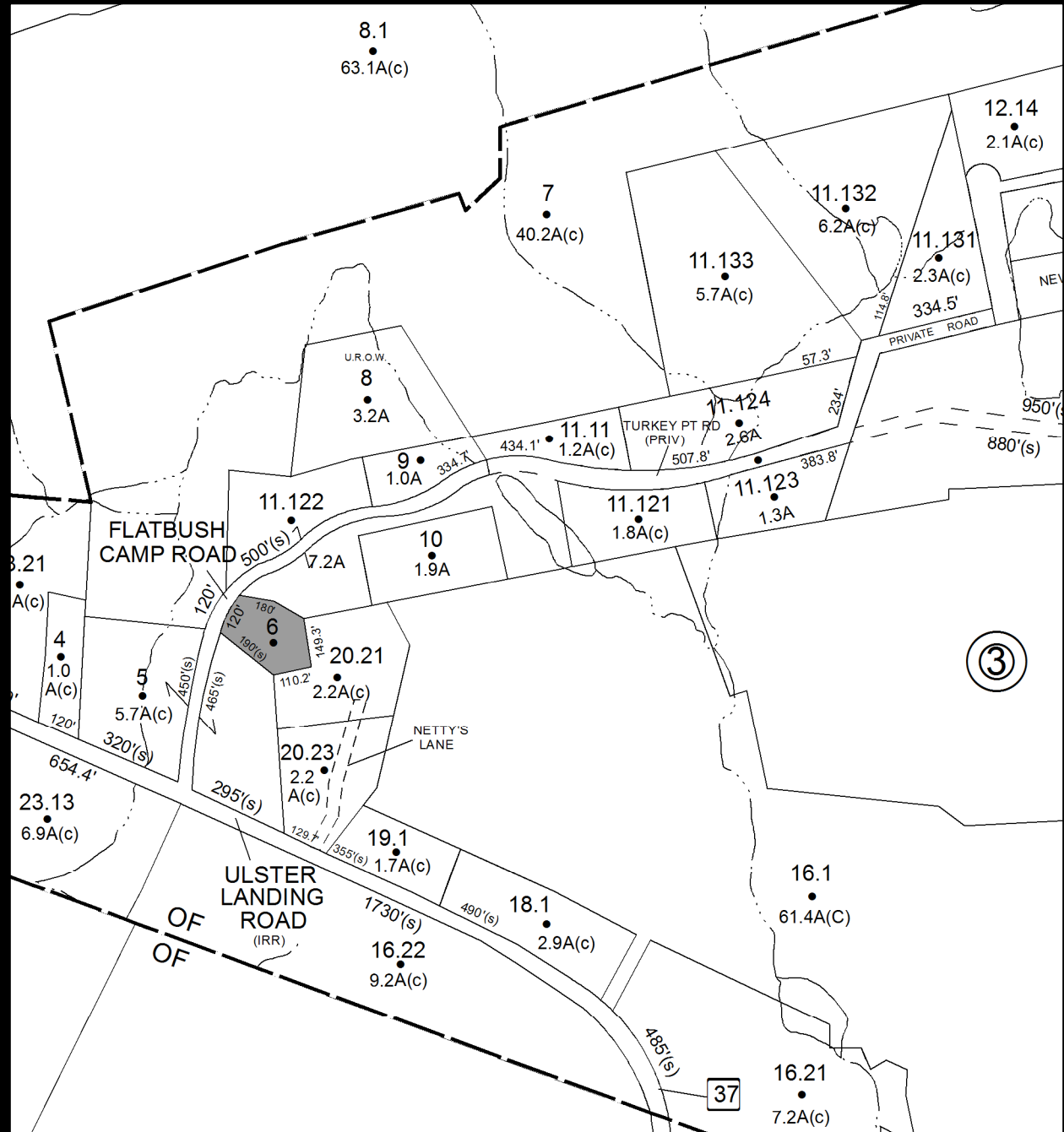
Acres: 0.70

Front: 0

Depth: 0

No Image Available

Current Owner: SCHABOT SHERRI
Assessed to: SCHABOT SHERRI



Parcel # 173

TOWN OF: SHANDAKEN

SBL: 4.46-2-24.2

Property Class: 260

Seasonal Residences

Location: 276 MAIN ST

Oldest Year of Tax: 2010 G

Amount: \$15,811.52

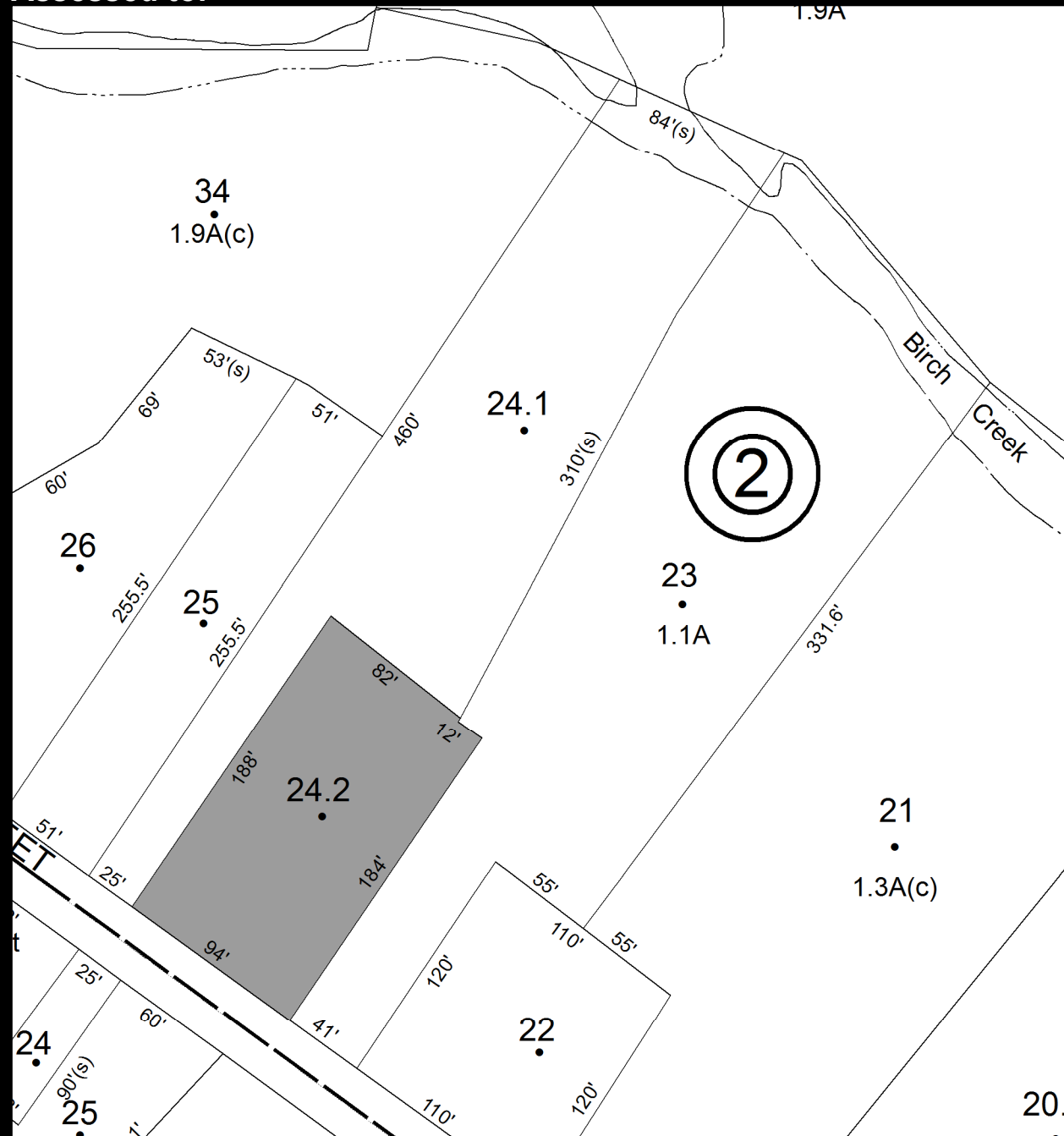
Acres: 0.40

Front: 0

Depth: 0

Current Owner: COUNTY OF ULSTER

Assessed to: SHABMAN NEIL



Parcel # 174

TOWN OF: SHANDAKEN

SBL: 4.72-1-9

Property Class: 270
Mobile Home

Location: 18 MATYAS RD

Oldest Year of Tax: 2011 G

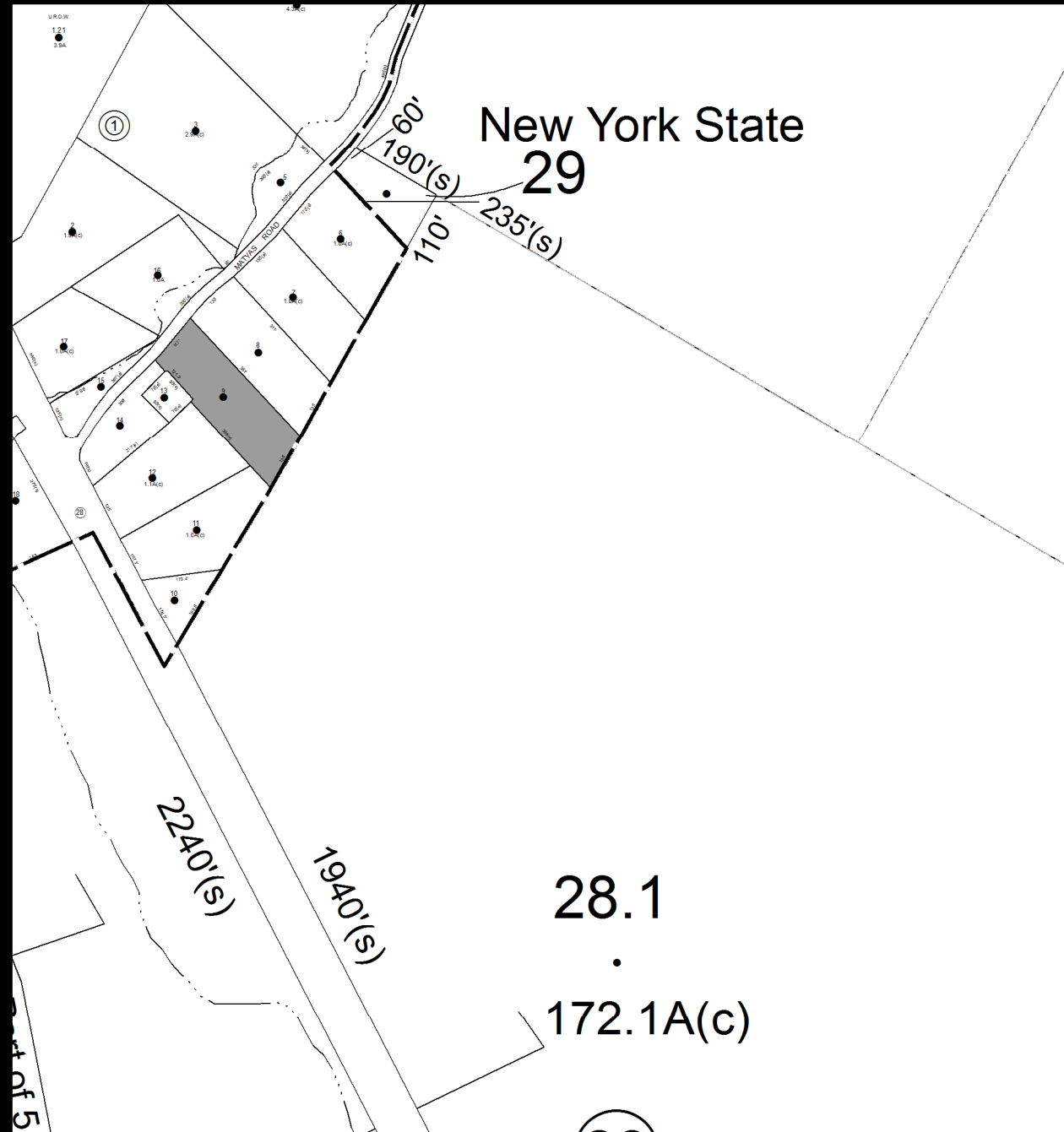
Amount: \$2,641.74

Acres: 1.04

Front: 0

Depth: 0

Current Owner: COWAN EVERETT A/CARRIE A
Assessed to: COWAN EVERETT A COWEN CARRIE A



Parcel # 176

Current Owner: OLMSTEAD JOHN P
Assessed to: OLMSTEAD JOHN P

TOWN OF: SHANDAKEN

SBL: 5.13-3-30

Property Class: 311
Residential Vacant Land

Location: HIGH ST

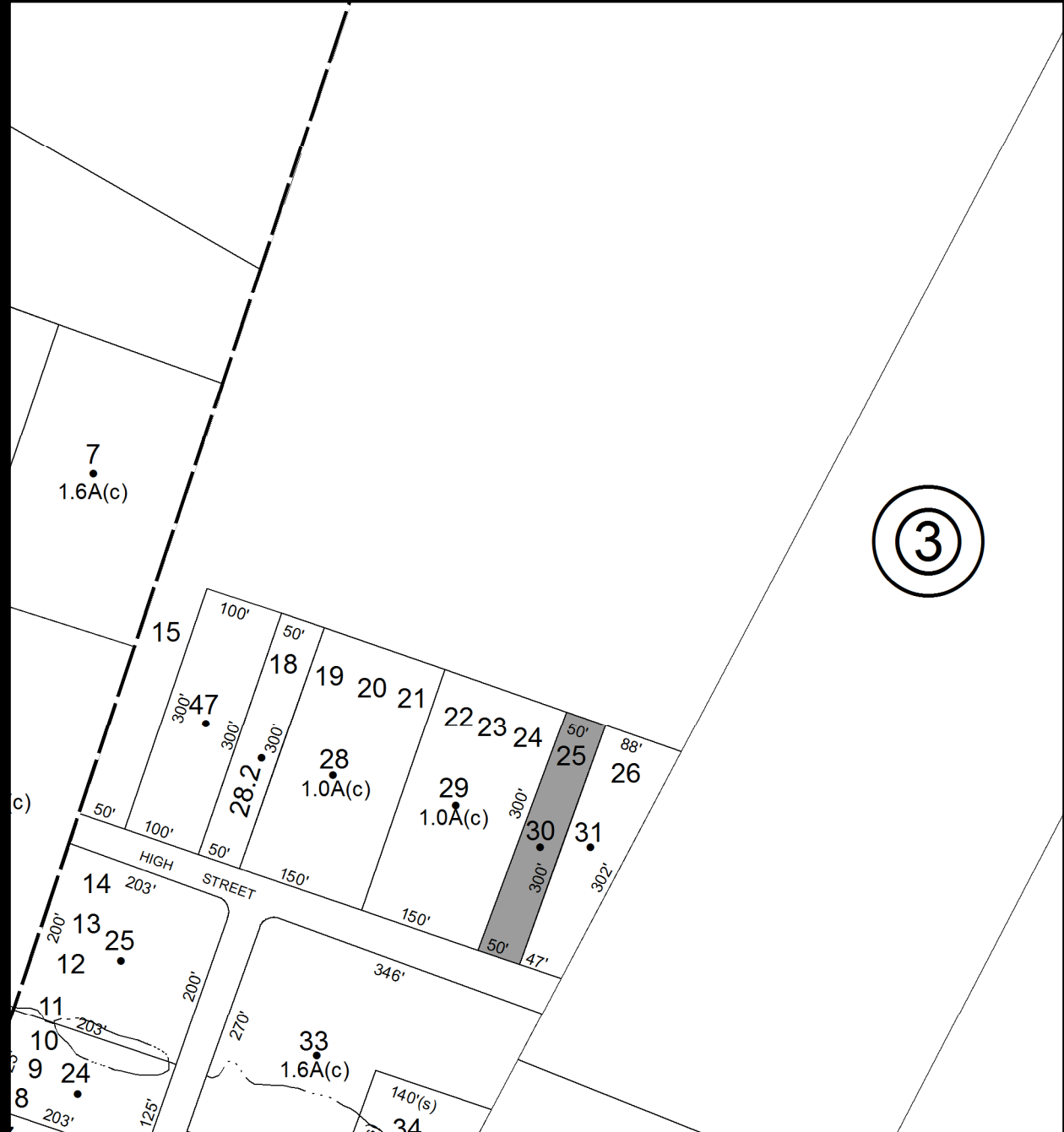
Oldest Year of Tax: 2011 G

Amount: \$1,446.81

Acres: 0.34

Front: 0

Depth: 0



No Image Available

Parcel # 177

TOWN OF: SHANDAKEN

SBL: 5.13-3-31

Property Class: 311
Residential Vacant Land

Location: HIGH ST

Oldest Year of Tax: 2011 G

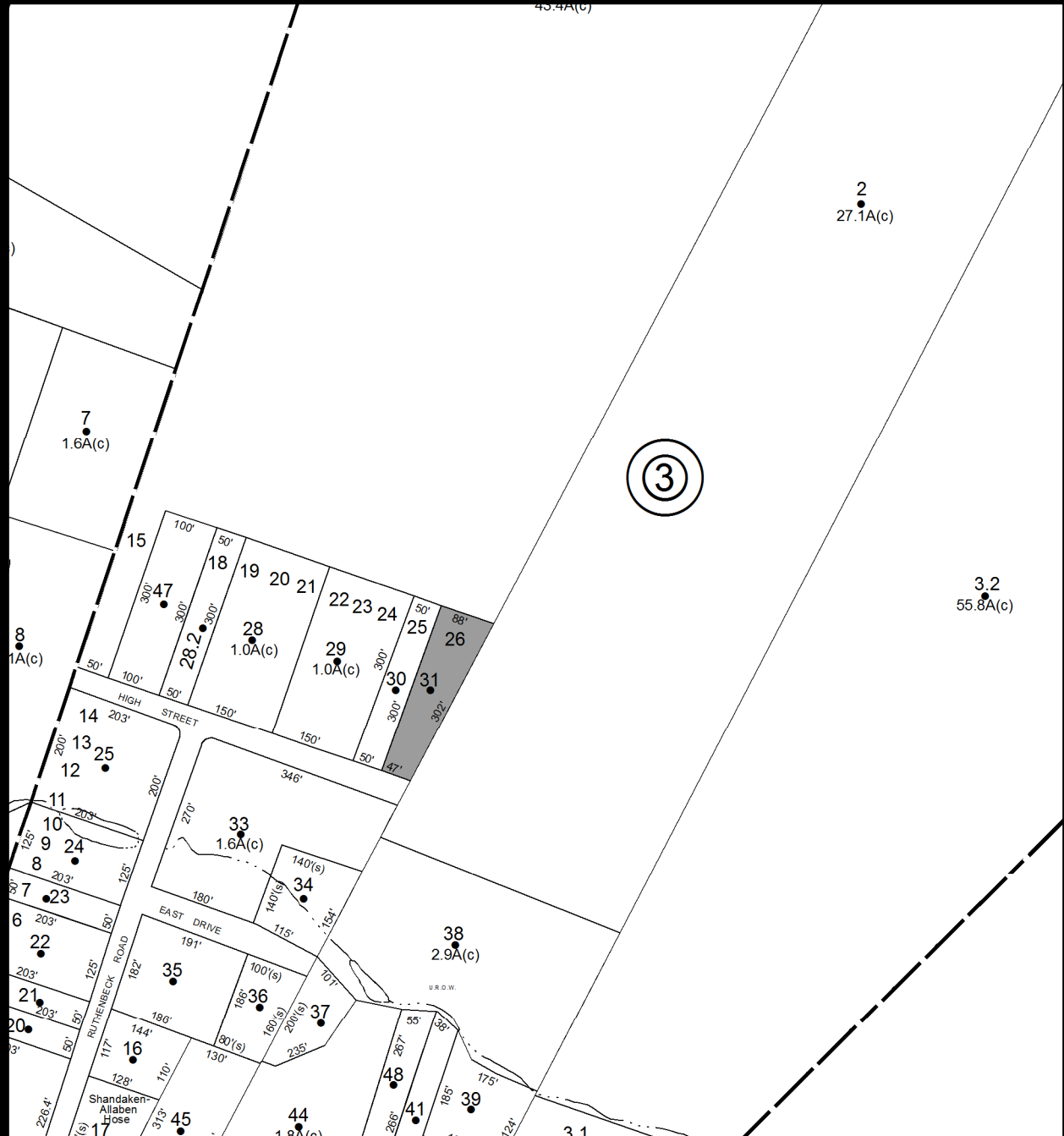
Amount: \$1,679.75

Acres: 0.46

Front: 0

Depth: 0

Current Owner: OLMSTEAD JOHN P
Assessed to: OLMSTEAD JOHN P



No Image Available

Parcel # 178

TOWN OF: SHANDAKEN

SBL: 12.7-2-3

Property Class: 260
Seasonal Residences

Location: 618 CREEK SIDE DR

Oldest Year of Tax: 2011 G

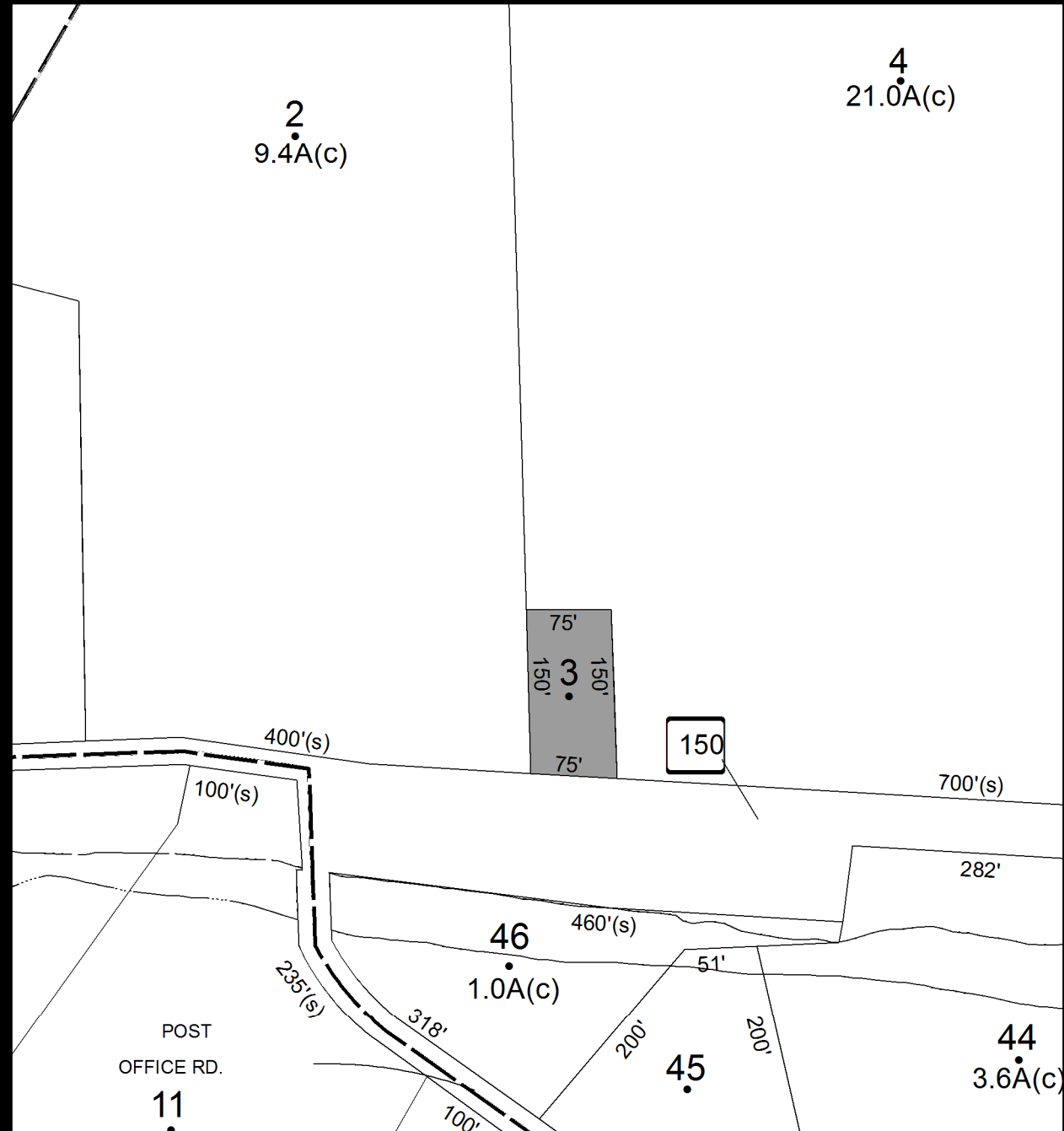
Amount: \$2,023.81

Acres: 0.50

Front: 0

Depth: 0

Current Owner: PARKS DOUGLAS W
Assessed to: PARKS DOUGLAS W



Parcel # 180

TOWN OF: SHANDAKEN

SBL: 14.13-3-49

Property Class: 270

Mobile Home

Location: 27 STATION RD

Oldest Year of Tax: 2011 G

Amount: \$3,394.15

Acres: 0.28

Front: 0

Depth: 0

Current Owner: LOJKO HERONIMA
Assessed to: LOJKO HERONIMA



Parcel # 181

Current Owner: COUNTY OF ULSTER
Assessed to: NICHOLS OKSANA

TOWN OF: SHANDAKEN

SBL: 25.11-1-36

Property Class: 315
Underwater Vacant Land

Location: ROUTE 212

Oldest Year of Tax: 2010 G

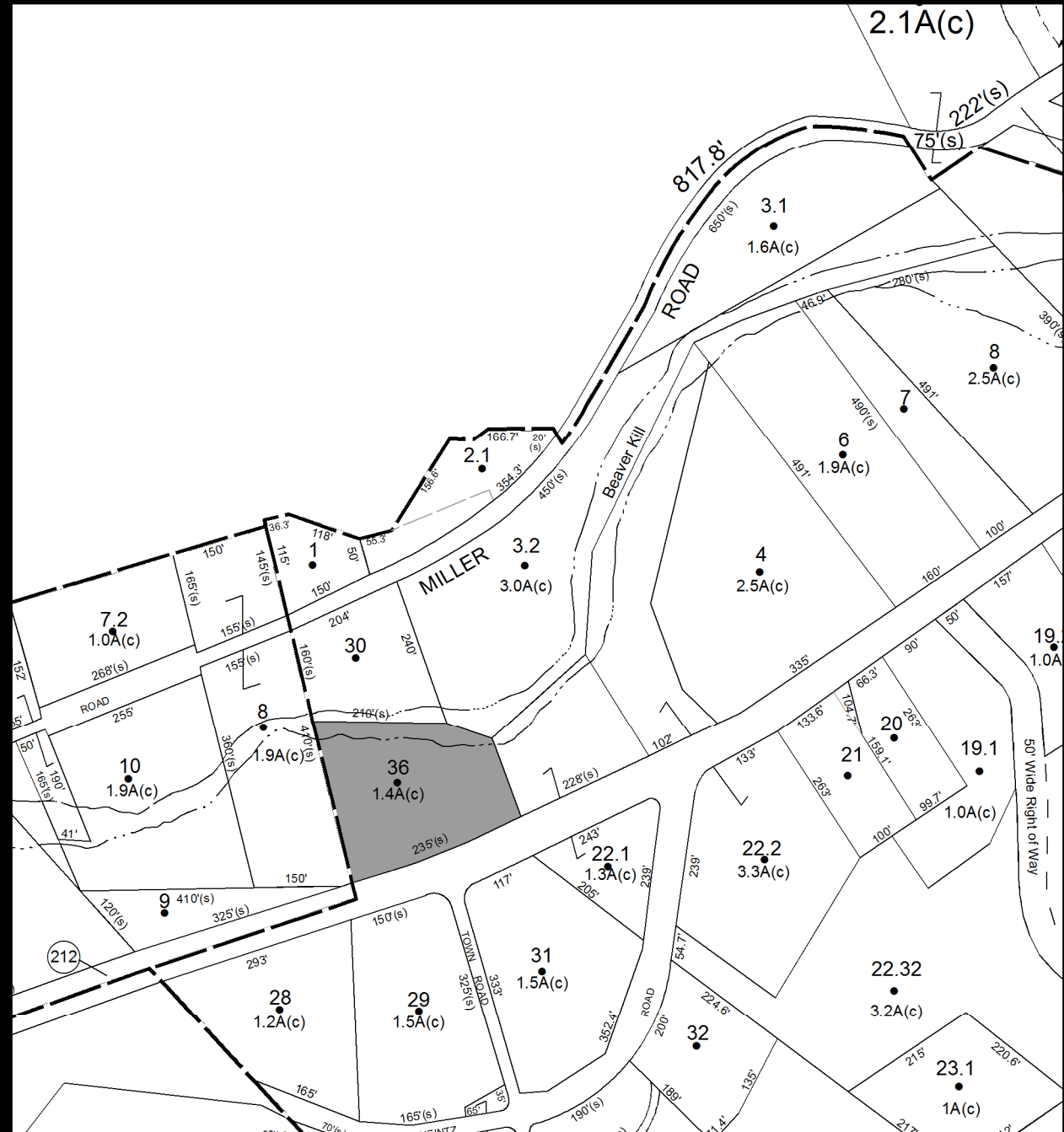
Amount: \$2,857.20

Acres: 1.40

Front: 0

Depth: 0

No Image
Available



Parcel # 185

TOWN OF: SHAWANGUNK

SBL: 98.3-3-17

Property Class: 210

One Family Year

Location: 103 SAWYER LN

Oldest Year of Tax: 2011 G

Amount: \$24,773.57

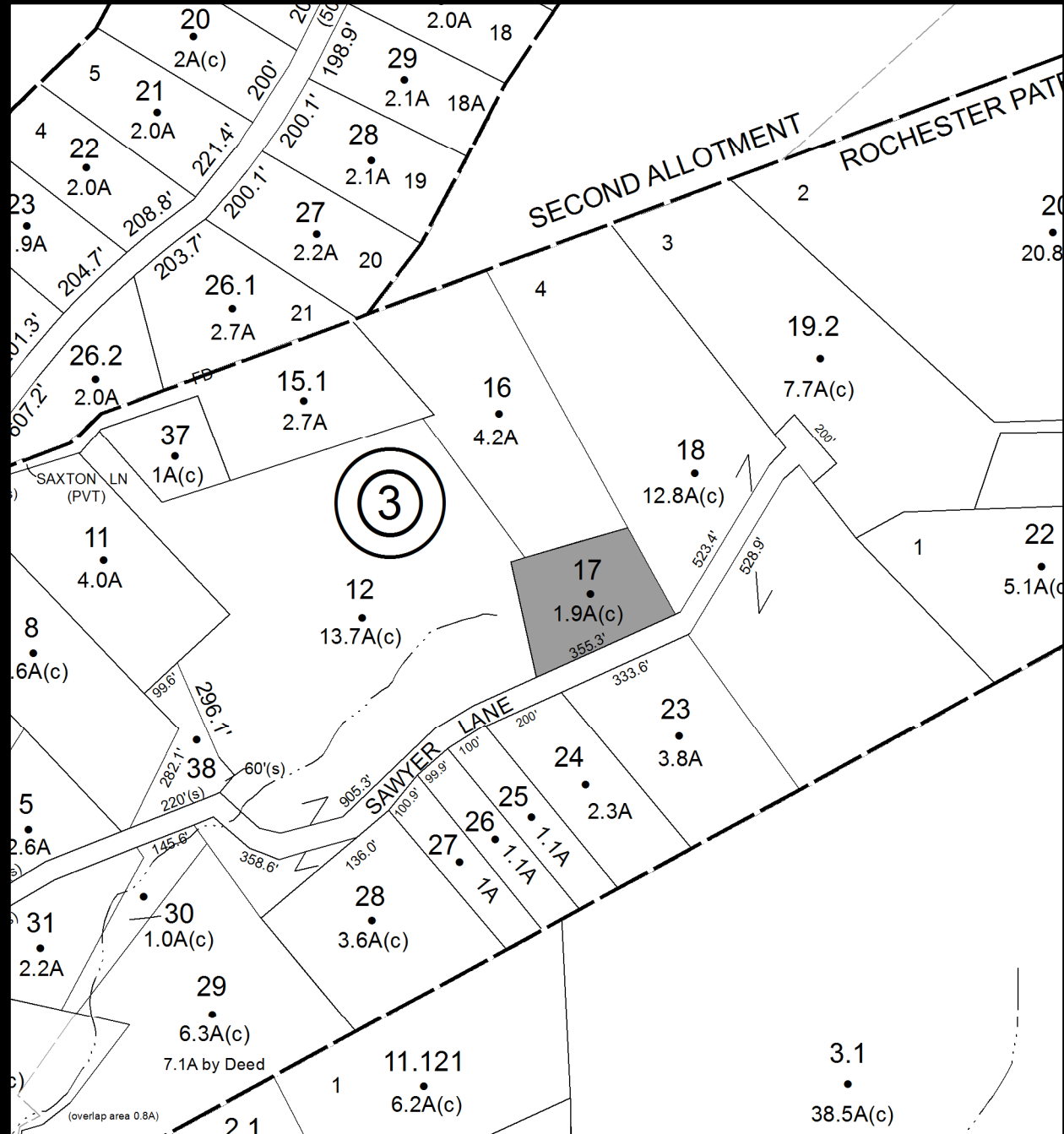
Acres: 1.90

Front: 355.3

Depth: 0

Current Owner: BROWSELL DOUGLAS

Assessed to: BROWSELL DOUGLAS



Parcel # 188

TOWN OF: SHAWANGUNK

SBL: 104.2-7-9

Property Class: 210
One Family Year

Location: 36 FOREST GLEN RD

Oldest Year of Tax: 2011 G

Amount: \$4,881.22

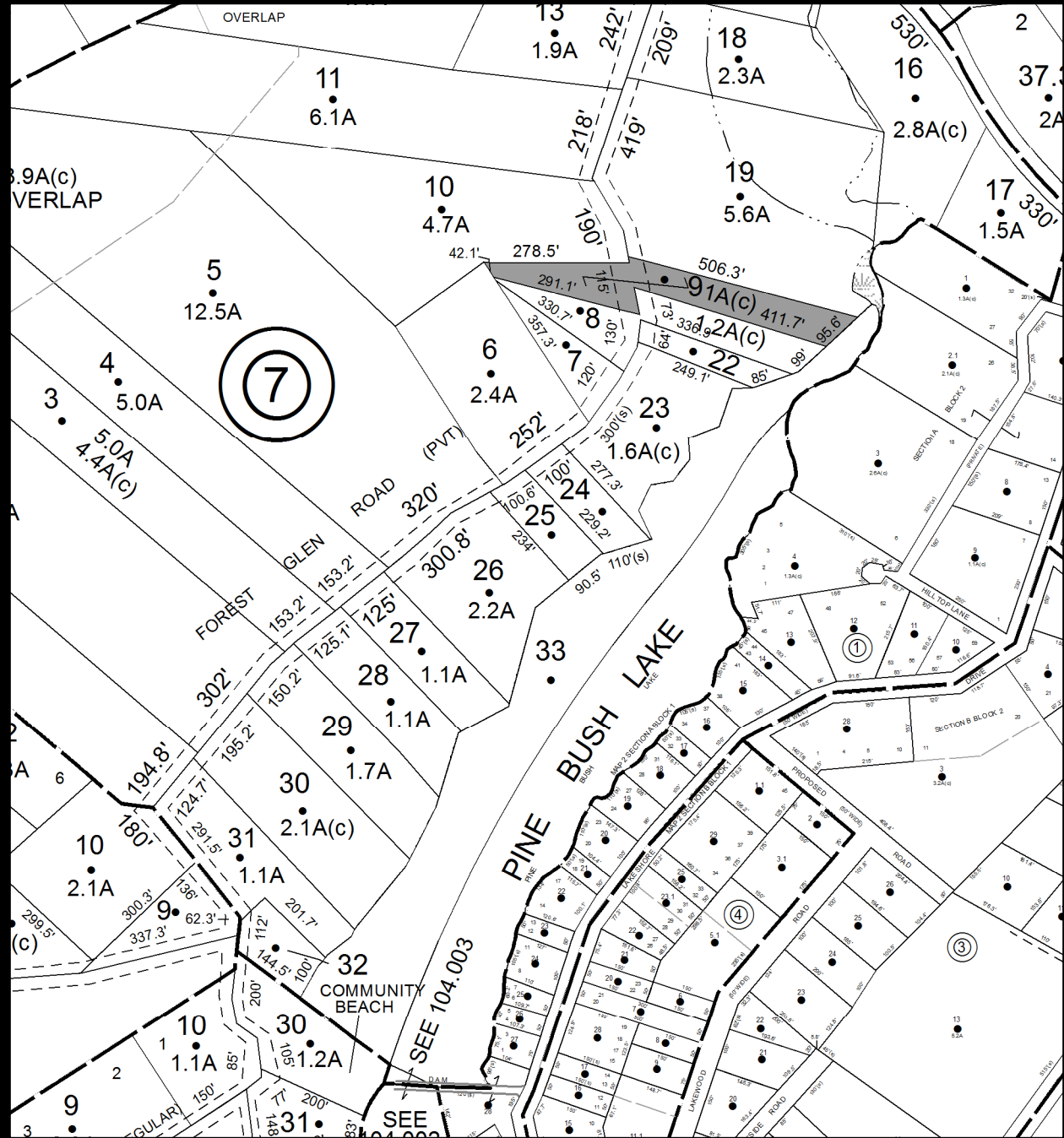
Acres: 0.77

Front: 115

Depth: 291

Current Owner: KIP GARRETT F
Assessed to: KIP GARRETT F

KIP DAISY
KIP DAISY



Parcel # 189

Current Owner: FERRARO JENNIFER
Assessed to: FERRARO JENNIFER

TOWN OF: SHAWANGUNK

SBL: 104.2-7-33

Property Class: 315
Underwater Vacant Land

Location: LAKE SHORE DR

Oldest Year of Tax: 2011 G

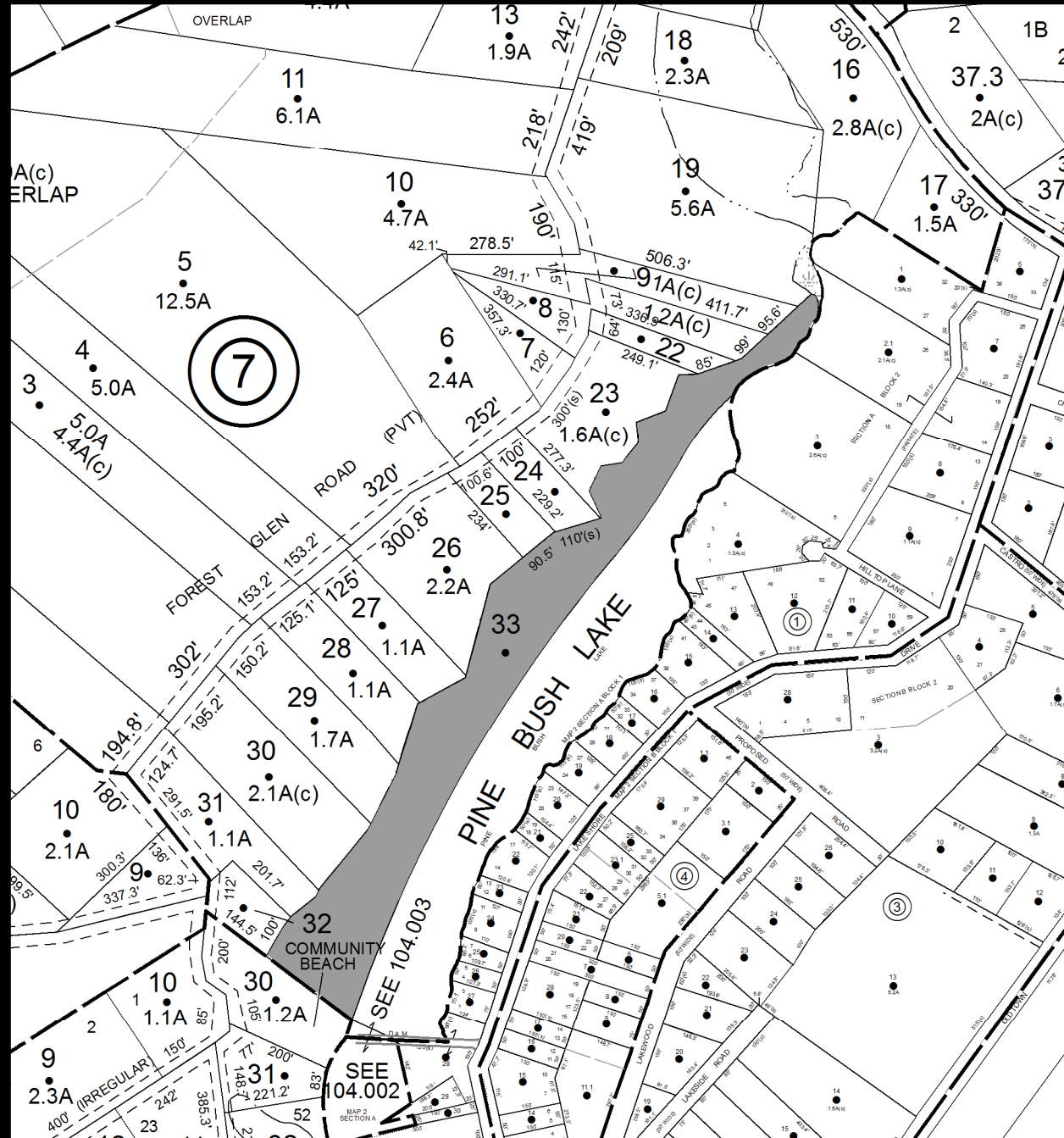
Amount: \$6,041.12

Acres: 7.20

Front: 0

Depth: 0

No Image Available



Parcel # 190

TOWN OF: SHAWANGUNK

SBL: 104.42-1-17

Property Class: 311
Residential Vacant Land

Location: LAKE SHORE DR

Oldest Year of Tax: 2010 G

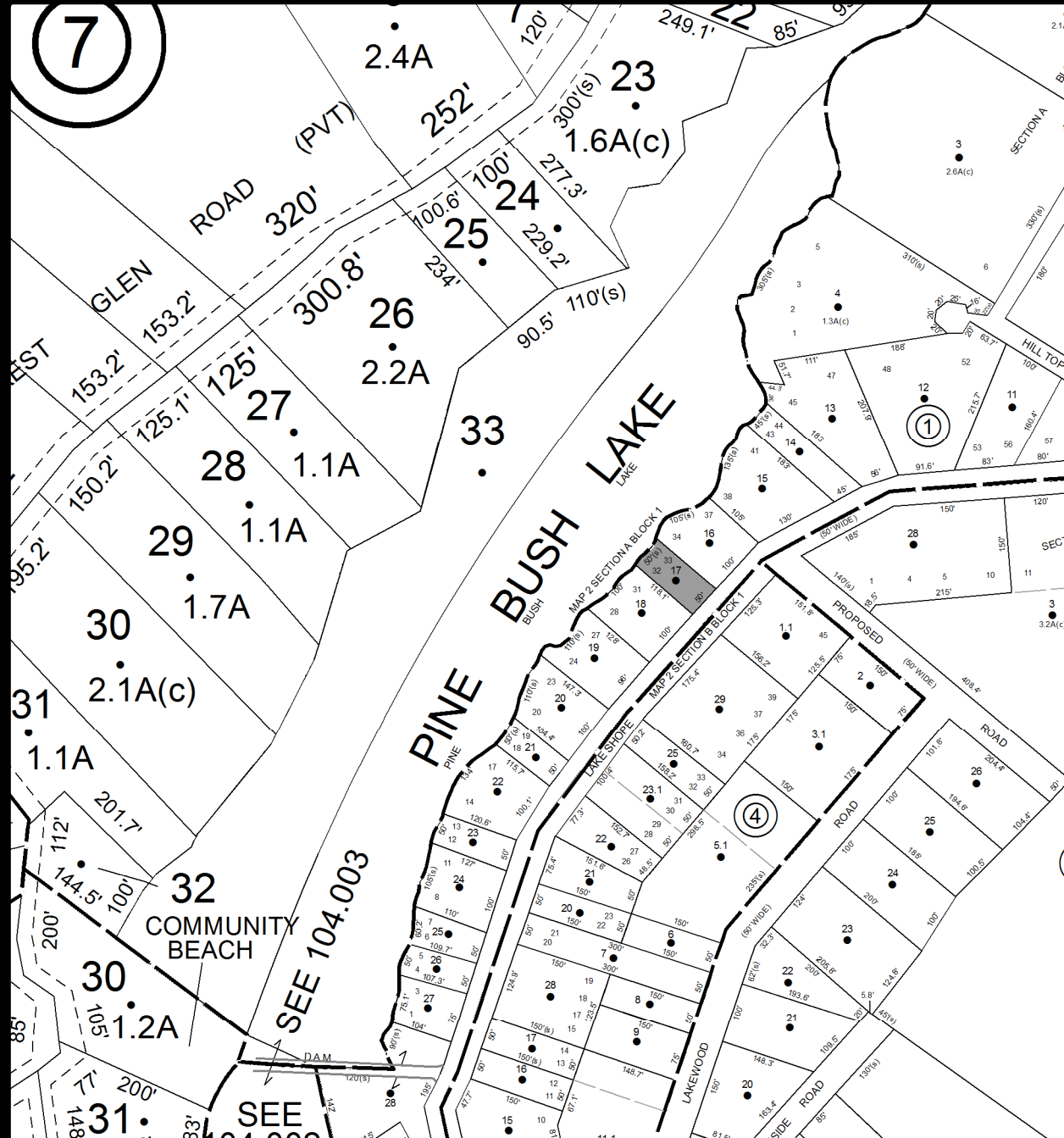
Amount: \$1,540.39

Acres: 0.00

Front: 50

Depth: 120

Current Owner: COUNTY OF ULSTER
Assessed to: D'SOUZA KIM C



No Image Available

Parcel # 191

Current Owner: PESSOLANO MARGARET PESSOLANO ANGELO
Assessed to: PESSOLANO MARGARET PESSOLANO ANGELO

TOWN OF: SHAWANGUNK

SBL: 104.42-4-14

Property Class: 314

Rural Vacant Lots of 10 Acres or Less

Location: LAKE SHORE DR

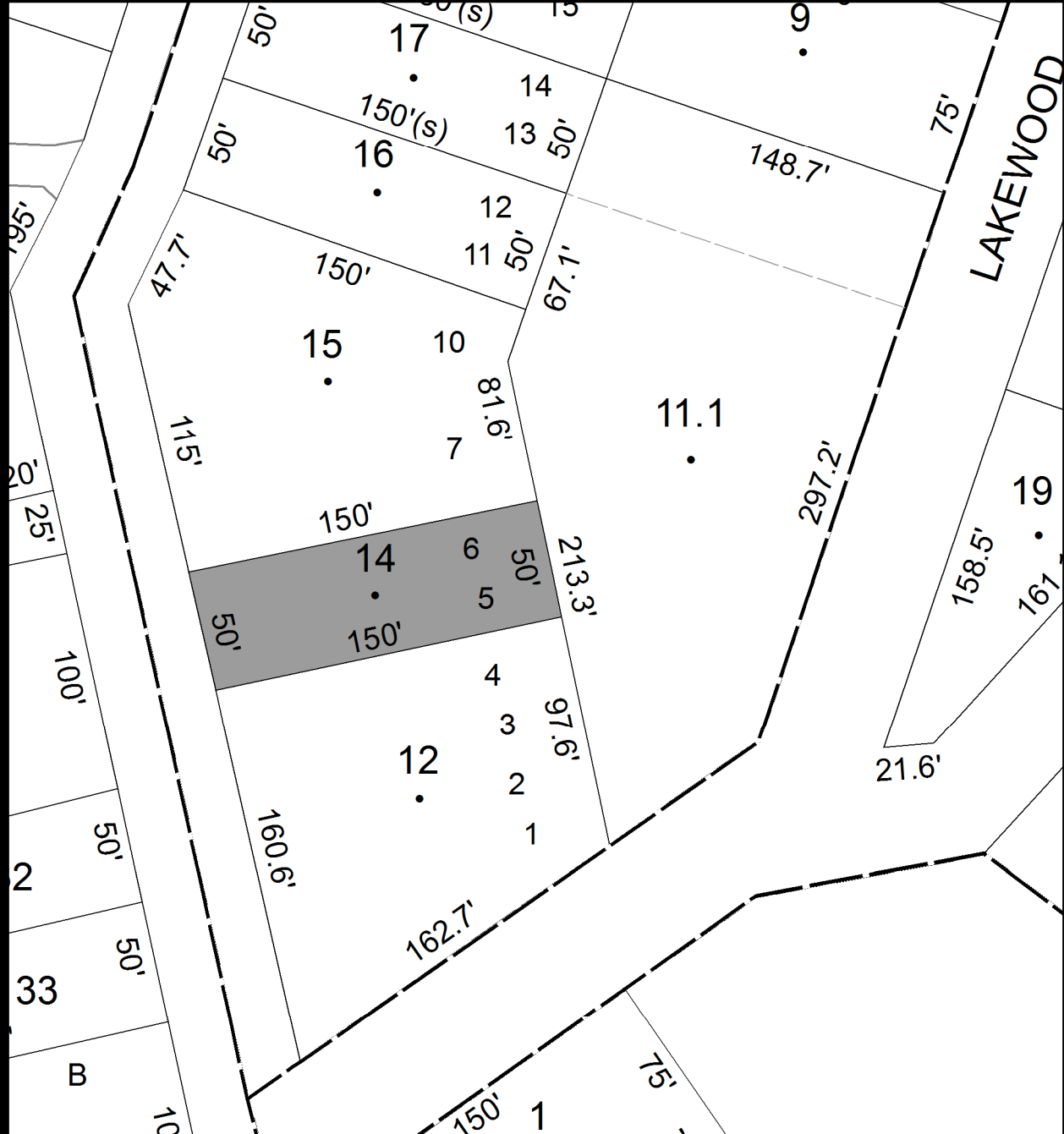
Oldest Year of Tax: 2011 G

Amount: \$1,585.00

Acres: 0.00

Front: 50

Depth: 150



No Image Available

Parcel # 192

TOWN OF: SHAWANGUNK

SBL: 106.3-2-4

Property Class: 475
Junkyards

Location: 1999 ALBANY POST RD

Oldest Year of Tax: 2009 G

Amount: \$144,344.73

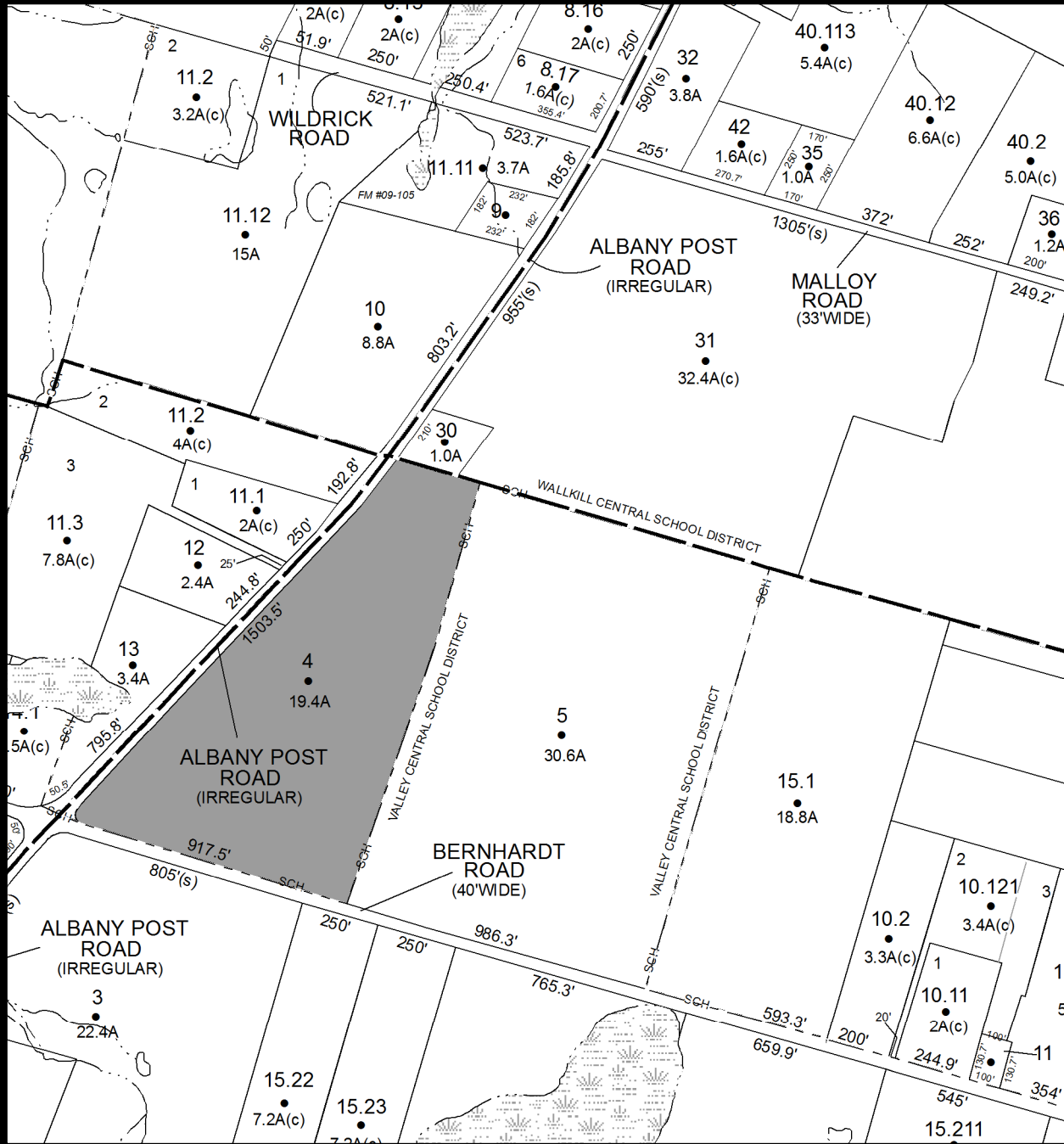
Acres: 19.40

Front: 0

Depth: 0



Current Owner: BROWN WILLIAM R JR. BROWN LISA M
Assessed to: BROWN WILLIAM R JR. BROWN LISA M



Parcel # 193

TOWN OF: ULSTER

SBL: 39.6-1-33

Property Class: 312

Residential Land Including a Small Improvement

Location: 5 CHURCH ST

Oldest Year of Tax: 2010 G

Amount: \$20,590.16

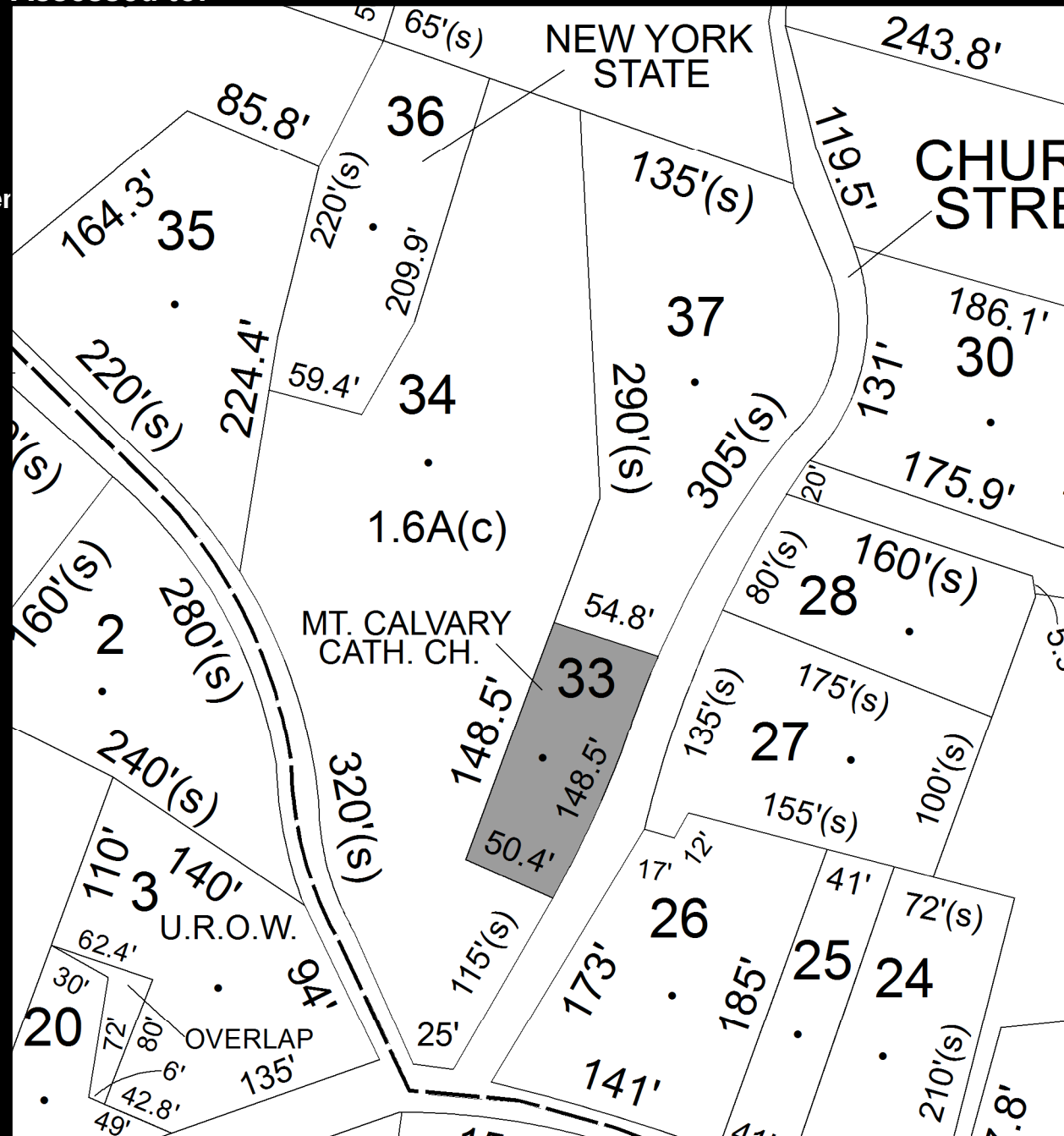
Acres: 0.00

Front: 148.5

Depth: 50.4

Current Owner: MT CALVARY LUTHERAN CHURCH

Assessed to: MT CALVARY LUTHERAN CHURCH



Parcel # 196

TOWN OF: ULSTER

SBL: 39.11-6-1

Property Class: 210
One Family Year

Location: 114 EASTERN PKWY EXT

Oldest Year of Tax: 2011 G

Amount: \$10,353.11

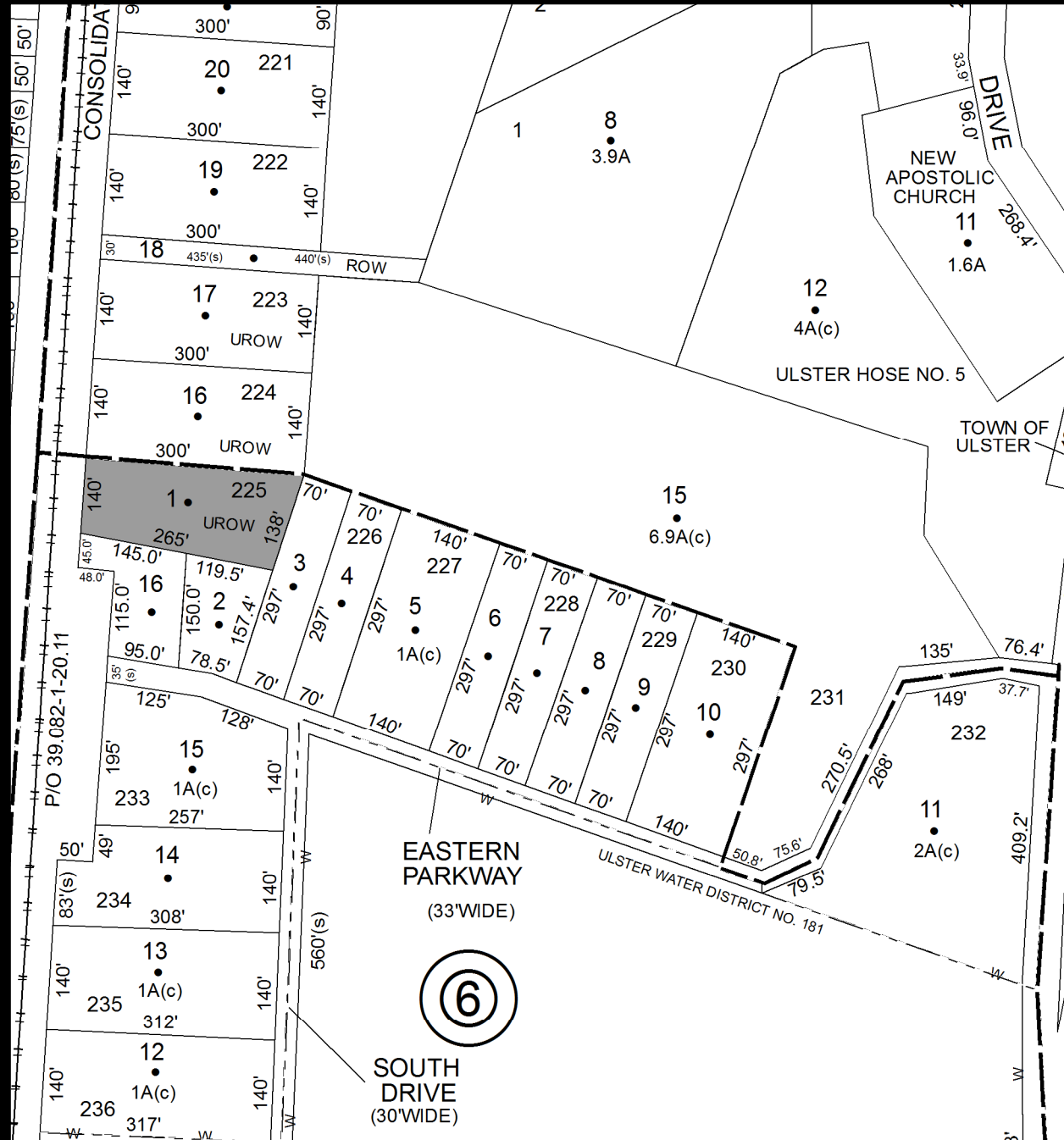
Acres: 0.00

Front: 105

Depth: 265

Current Owner: SMITH SCOTT S COOPER ANGELA MARIE

Assessed to: SMITH SCOTT S COOPER ANGELA MARIE



Parcel # 197

TOWN OF: ULSTER

SBL: 39.11-6-10

Property Class: 260
Seasonal Residences

Location: 60 EASTERN PKWY

Oldest Year of Tax: 2010 G

Amount: \$18,557.36

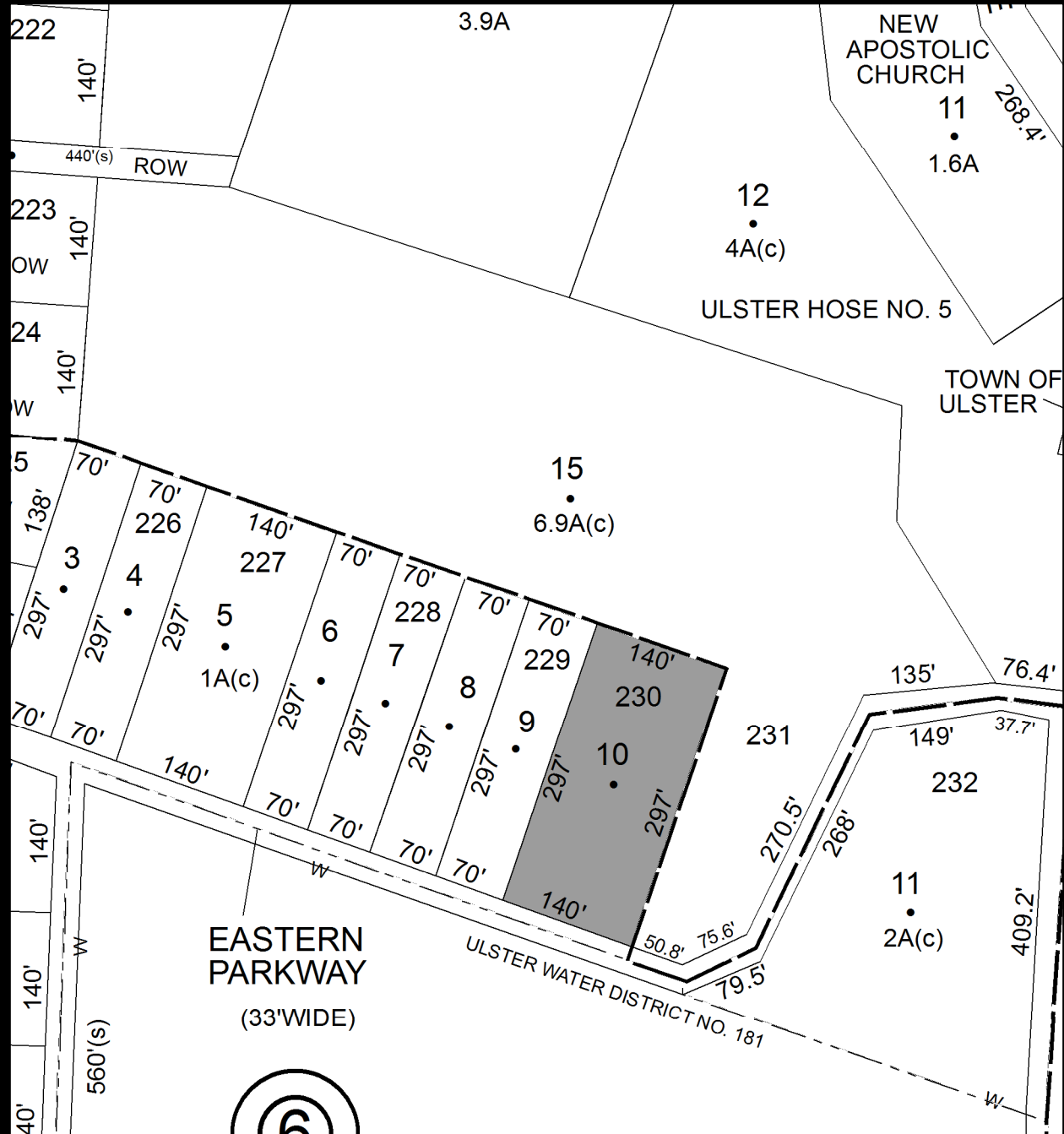
Acres: 0.00

Front: 140

Depth: 297

Current Owner: COUNTY OF ULSTER

Assessed to: WEISHAUP TARA JR WEISHAUP RICHARD



Parcel # 198

TOWN OF: ULSTER

SBL: 39.12-2-14

Property Class: 311
Residential Vacant Land

Location: 88 OLD STAGE RD

Oldest Year of Tax: 2011 G

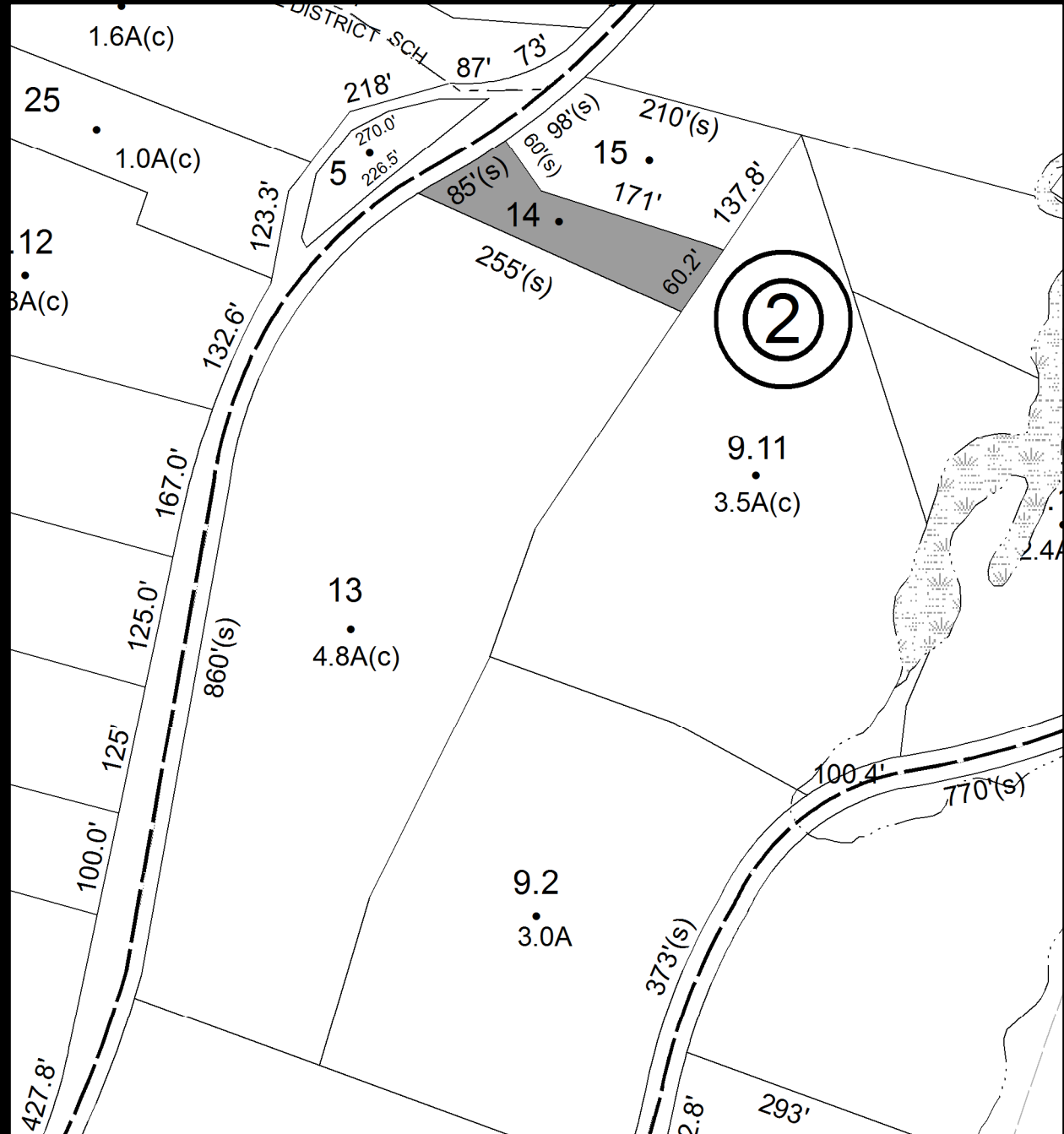
Amount: \$2,725.80

Acres: 0.00

Front: 85

Depth: 255

Current Owner: TONNESEN BRUCE R TONNESEN DEBRA
Assessed to: COUNTY OF ULSTER/TONNESEN BRUCE & DEBRA



No Image
Available

Parcel # 199

TOWN OF: ULSTER

SBL: 39.12-3-23

Property Class: 311
Residential Vacant Land

Location: OFF POTTER HILL RD

Oldest Year of Tax: 2008 G

Amount: \$1,406.02

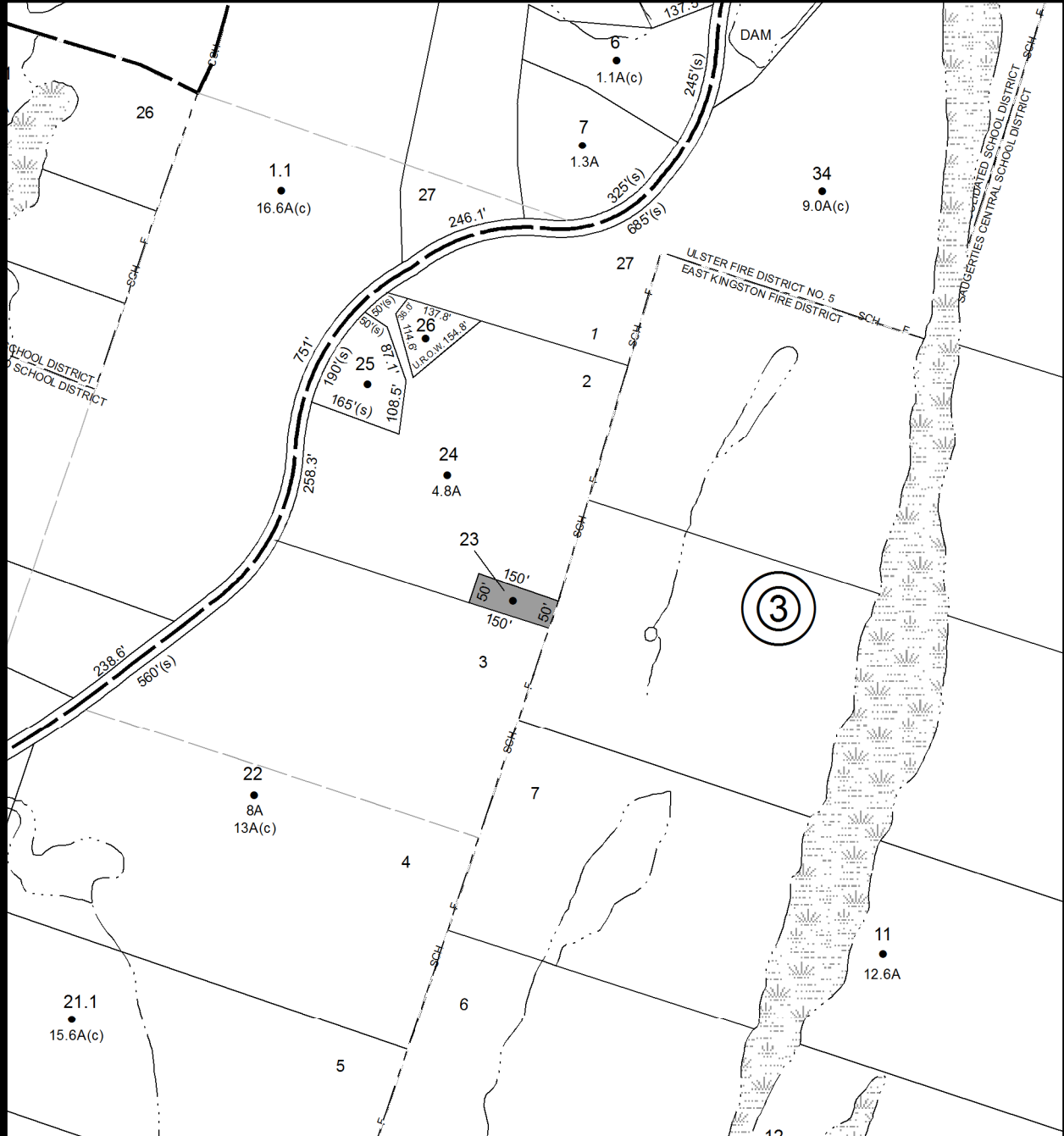
Acres: 0.00

Front: 50

Depth: 150

Current Owner: ULSTER COUNTY

Assessed to: COUNTY OF ULSTER/RIDGELAND EQUITIES LLC



No Image Available

Parcel # 200

TOWN OF: ULSTER

SBL: 39.15-5-28

Property Class: 270

Mobile Home

Location: 14 THERESA LANE(PVT)

Oldest Year of Tax: 2011 G

Amount: \$7,211.16

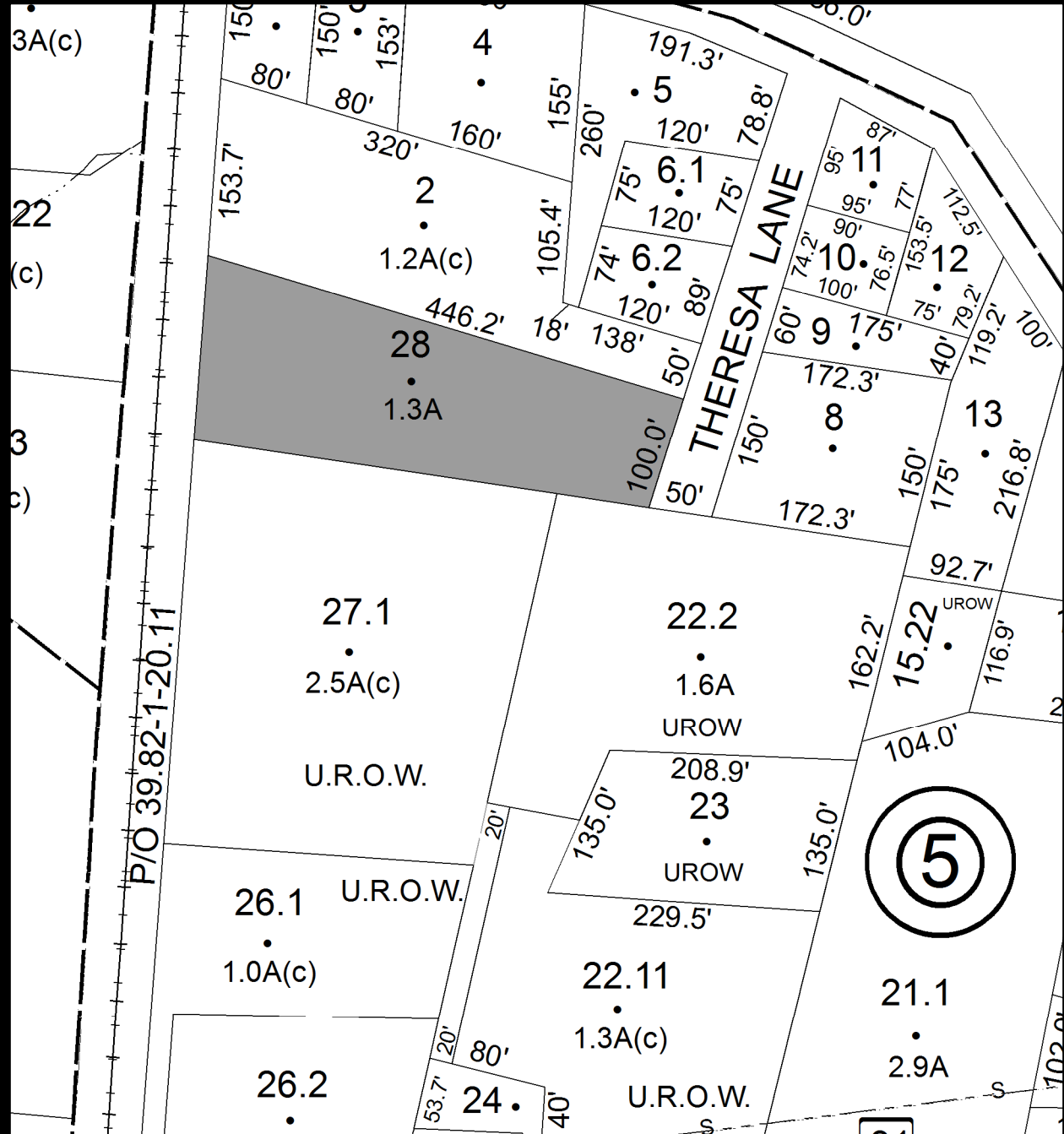
Acres: 1.28

Front: 0

Depth: 0

Current Owner: SULLIVAN MARY JACKSON ROBERT

Assessed to: SULLIVAN MARY JACKSON ROBERT



Parcel # 202

TOWN OF: ULSTER

SBL: 39.20-1-28

Property Class: 314

Rural Vacant Lots of 10 Acres or Less

Location: ROUTE 32

Oldest Year of Tax: 2009 G

Amount: \$2,917.01

Acres: 6.00

Front: 0

Depth: 0

Current Owner: FOX RODNEY C

Assessed to: FOX RODNEY C



No Image Available

Parcel # 203

TOWN OF: ULSTER

SBL: 39.27-2-1

Property Class: 311
Residential Vacant Land

Location: CHERRY LN

Oldest Year of Tax: 2011 G

Amount: \$754.25

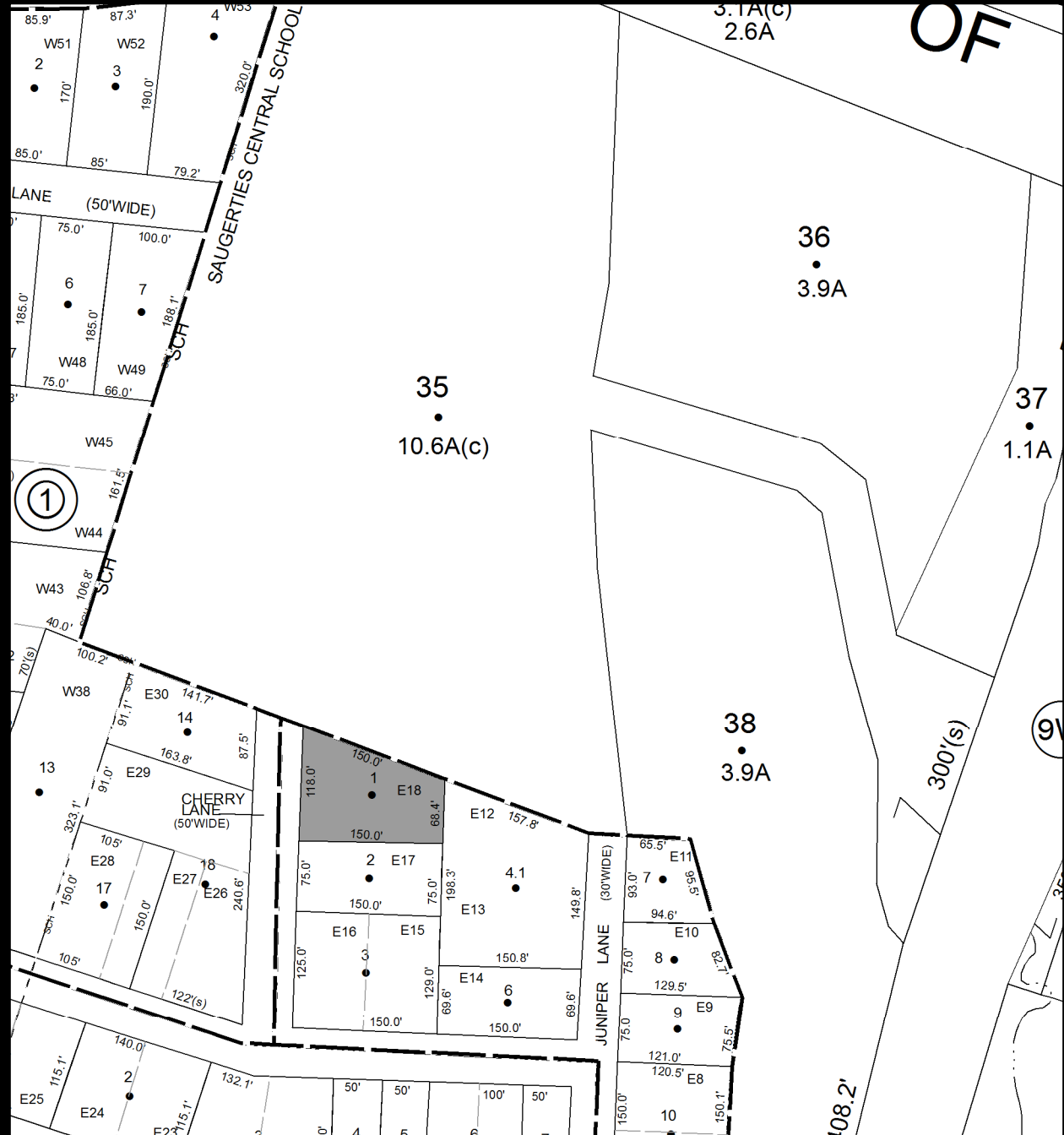
Acres: 0.00

Front: 118

Depth: 150

Current Owner: COHEN JON

Assessed to: COHEN JON



No Image Available

Parcel # 204

TOWN OF: ULSTER

SBL: 39.35-1-21

Property Class: 314

Rural Vacant Lots of 10 Acres or Less

Location: 8 CEDARWOOD LN

Oldest Year of Tax: 2010 G

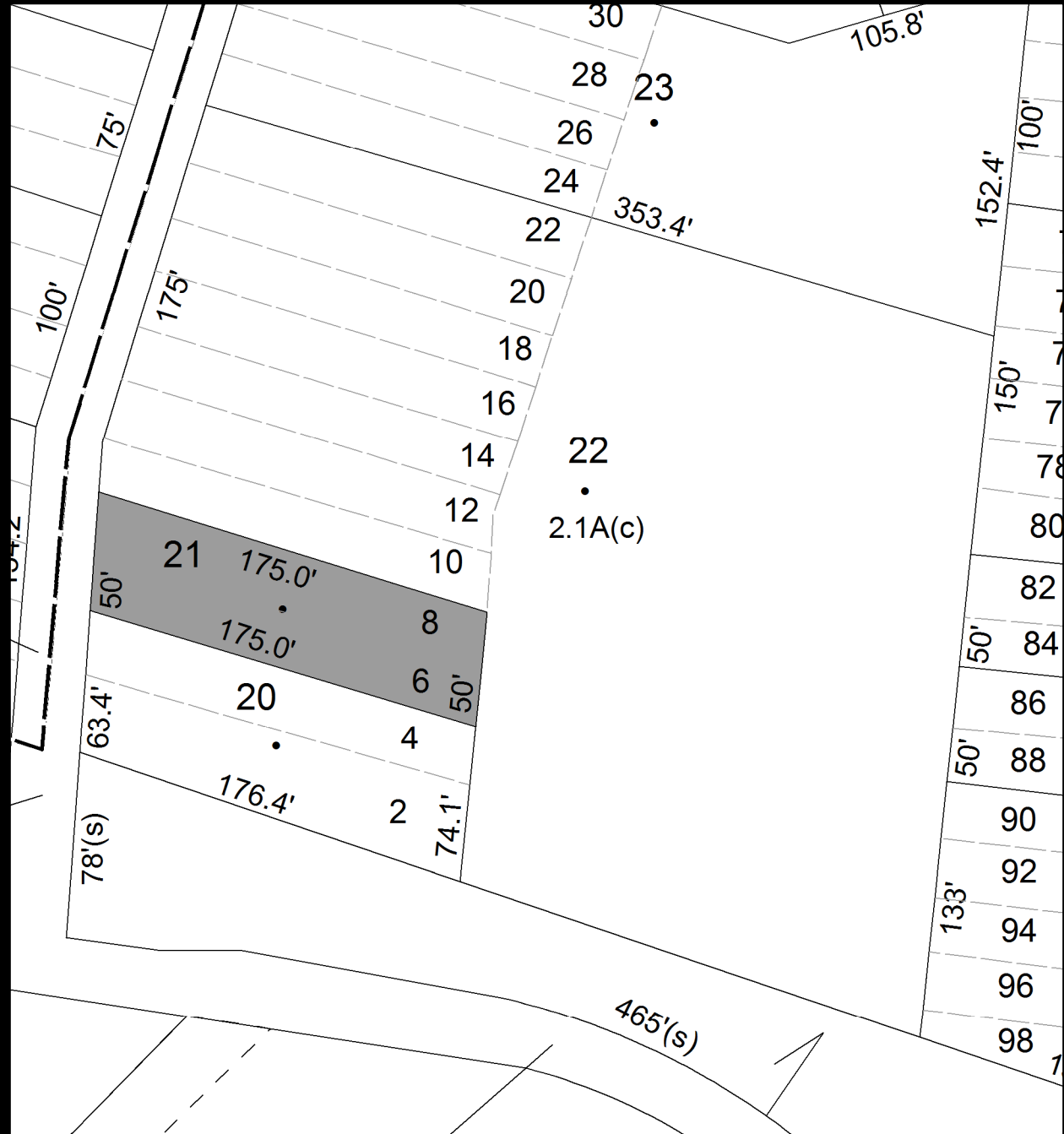
Amount: \$2,306.95

Acres: 0.00

Front: 50

Depth: 175

Current Owner: COUNTY OF ULSTER
Assessed to: SILVA THOMAS



No Image Available

Parcel # 205

Current Owner: WHITE-DIGNES ANNELLA
Assessed to: WHITE-DIGNES ANNELLA

TOWN OF: ULSTER

SBL: 47.2-3-42

Property Class: 314
Rural Vacant Lots of 10 Acres or Less

Location: OFF ROUTE 28A

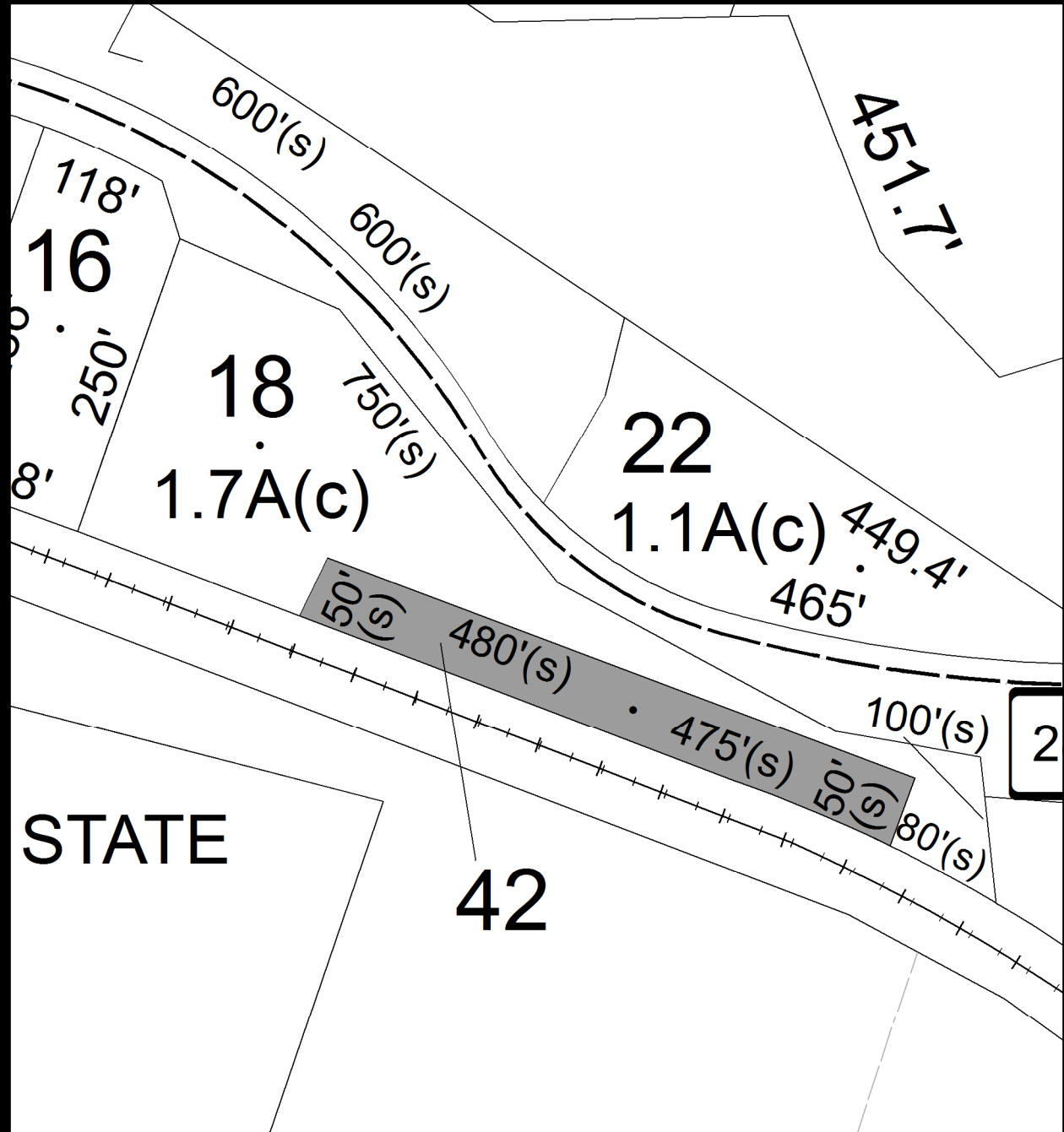
Oldest Year of Tax: 2011 G

Amount: \$1,307.18

Acres: 0.00

Front: 480

Depth: 50



**No Image
Available**

Parcel # 206

TOWN OF: ULSTER

SBL: 47.2-3-43

Property Class: 330

Vacant Land Located in Commercial Areas

Location: ROUTE 28

Oldest Year of Tax: 2009 G

Amount: \$5,718.68

Acres: 3.00

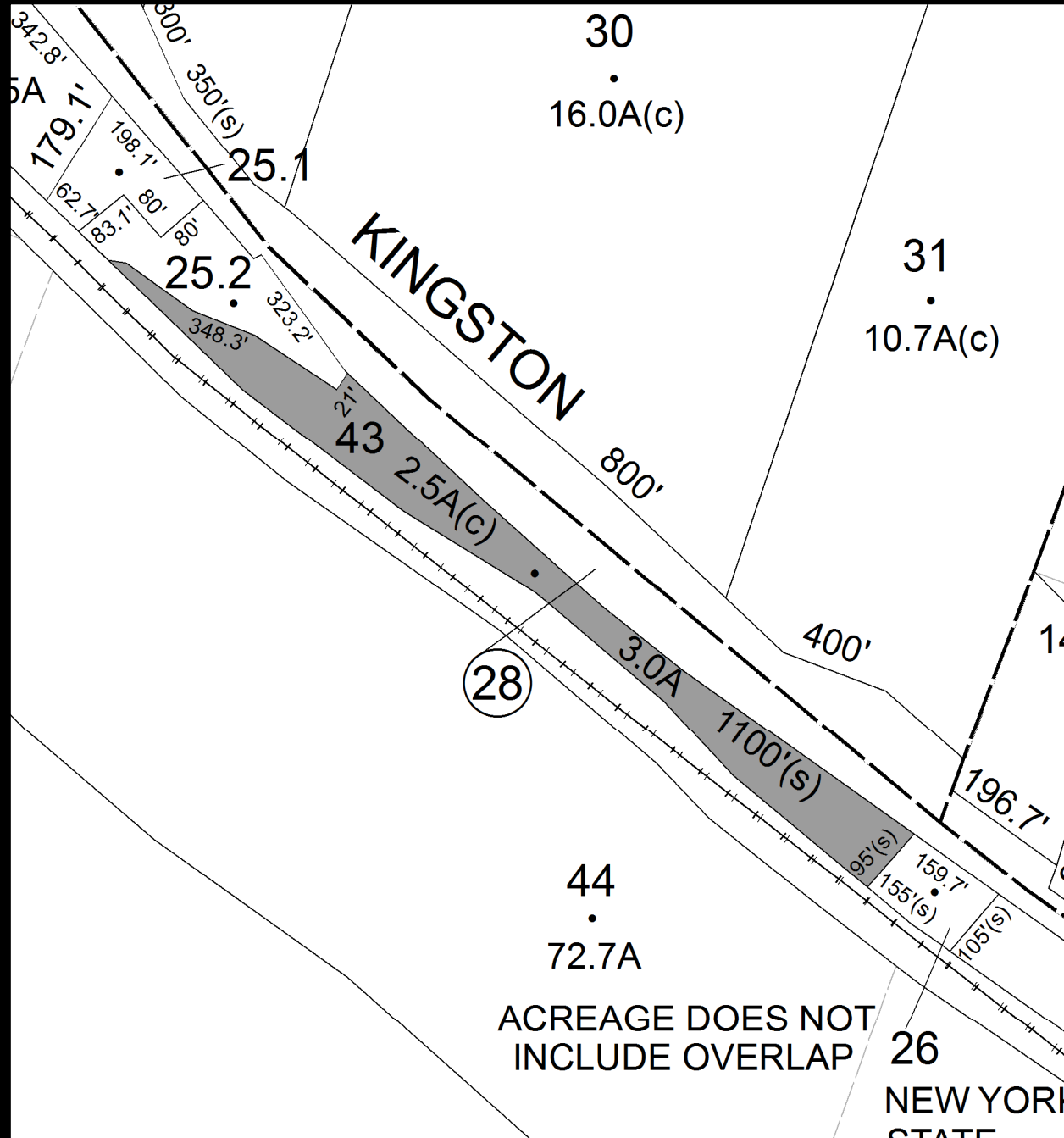
Front: 0

Depth: 0

Current Owner: ULSTER COUNTY

Assessed to: OBRIEN SEAN

PAUL MICHAEL



No Image Available

Parcel # 207

TOWN OF: ULSTER

SBL: 47.26-1-18

Property Class: 330

Vacant Land Located in Commercial Areas

Location: ROUTE 28A

Oldest Year of Tax: 2008 G

Amount: \$3,443.42

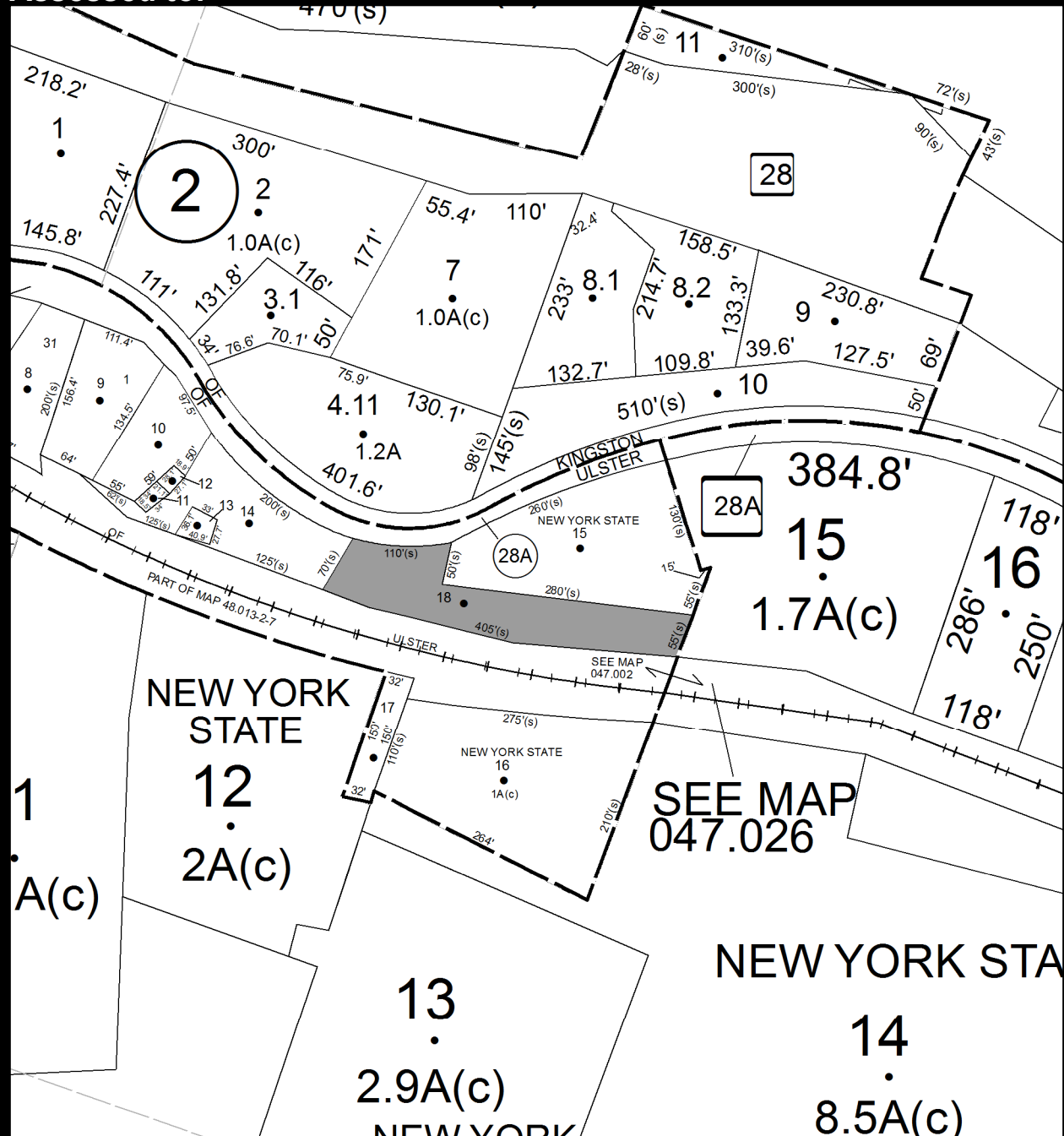
Acres: 0.00

Front: 110

Depth: 70

No Image Available

Current Owner: COUNTY OF ULSTER
Assessed to: BELNAVIS MARSHA



Parcel # 208

TOWN OF: ULSTER

SBL: 48.10-1-39.1

Property Class: 322

Residential Vacant Land Over 10 Acres

Location: ROUTE 209

Oldest Year of Tax: 2010 G

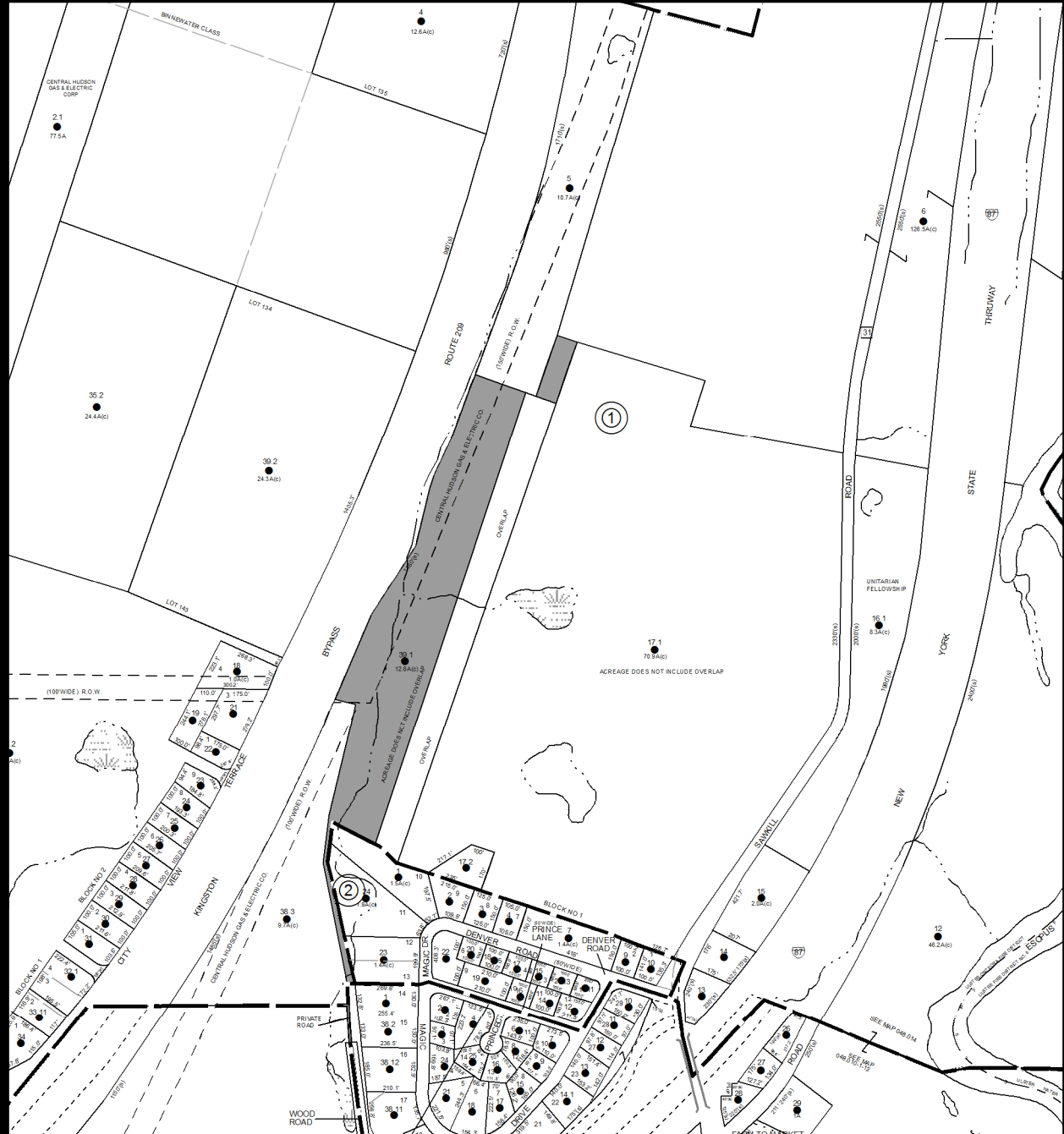
Amount: \$5,195.60

Acres: 12.80

Front: 0

Depth: 0

**Current Owner: COUNTY OF ULSTER
Assessed to: ROACH THOMAS W & OTHERS**



**No Image
Available**

Parcel # 209

Current Owner: COUNTY OF ULSTER
Assessed to: AHMED SAJEELA

TOWN OF: ULSTER

SBL: 48.12-1-7

Property Class: 330

Vacant Land Located in Commercial Areas

Location: ROUTE 32

Oldest Year of Tax: 2009/2010 S

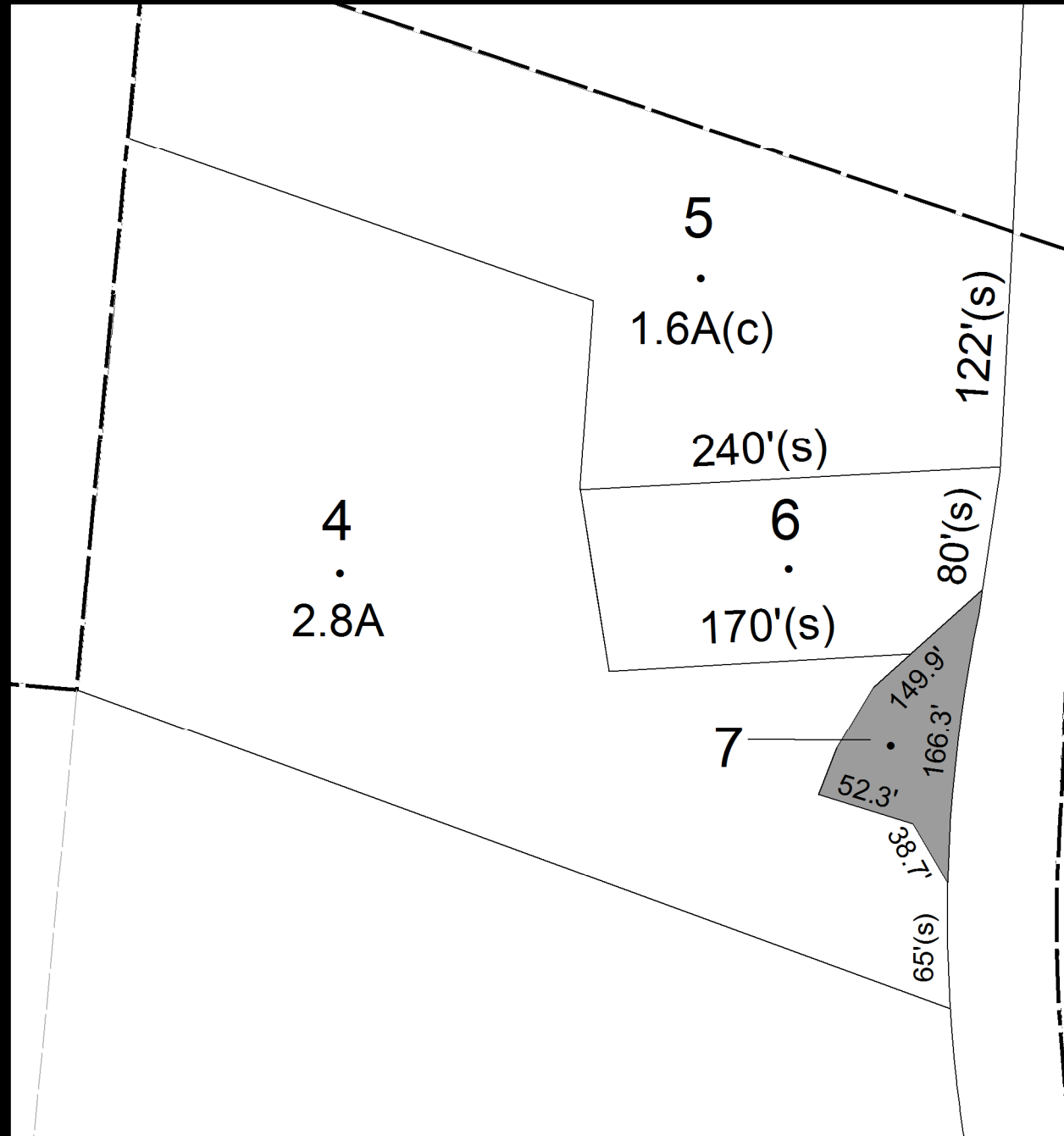
Amount: \$1,519.96

Acres: 0.00

Front: 166

Depth: 52

No Image Available



Parcel # 210

TOWN OF: ULSTER

SBL: 48.13-2-5

Property Class: 330

Vacant Land Located in Commercial Areas

Location: ROUTE 28

Oldest Year of Tax: 2006 G

Amount: \$4,295.56

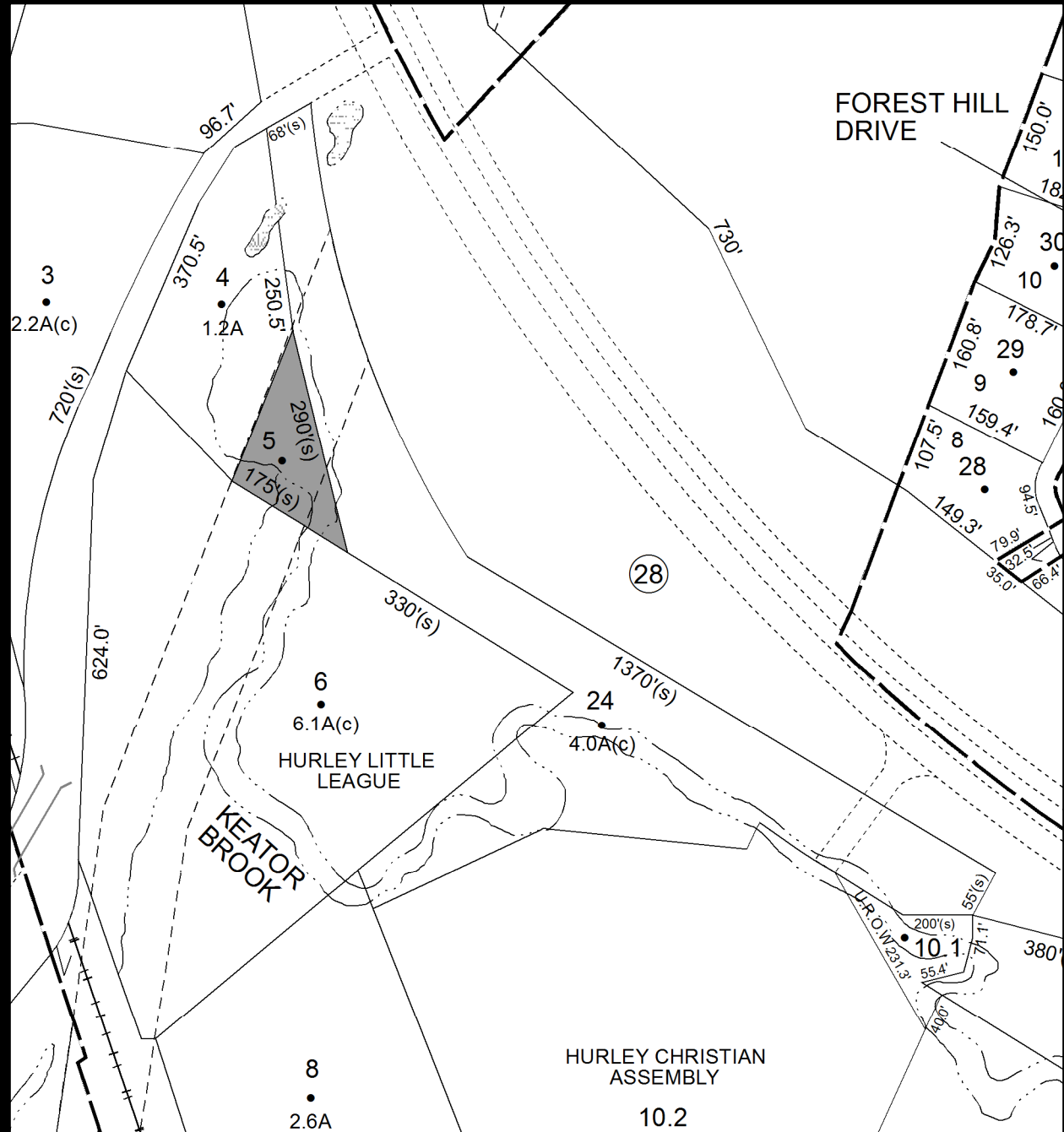
Acres: 0.00

Front: 290

Depth: 175

Current Owner: COUNTY OF ULSTER

Assessed to: PAUL MICHAEL



No Image Available

Parcel # 212

TOWN OF: ULSTER

SBL: 48.18-1-12

Property Class: 330

Vacant Land Located in Commercial Areas

Location: SANDY RD

Oldest Year of Tax: 2009 G

Amount: \$63,382.71

Acres: 10.00

Front:

Depth:

Current Owner: COUNTY OF ULSTER
Assessed to: JMW



No Image Available

Parcel # 213

TOWN OF: ULSTER

SBL: 48.48-1-4

Property Class: 270

Mobile Home

Location: 32 BUCKLEY ST

Oldest Year of Tax: 2009 G

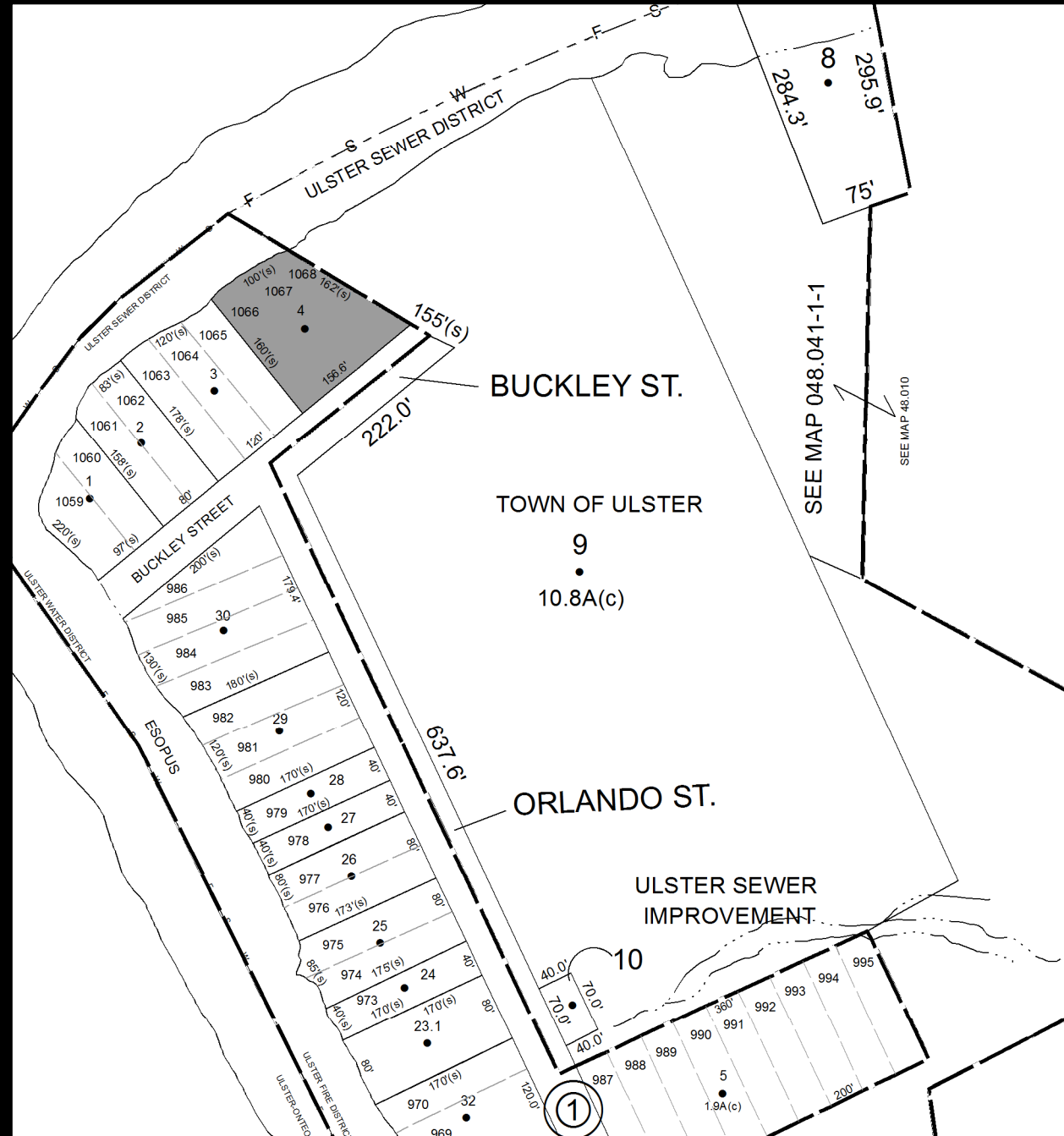
Amount: \$13,883.63

Acres: 0.00

Front: 0

Depth: 0

Current Owner: GLASS ROBERTA GLASS COLLEEN GLASS RORY
Assessed to: GLASS ROBERTA GLASS COLLEEN GLASS RORY



Parcel # 214

TOWN OF: ULSTER

SBL: 48.49-3-20

Property Class: 311
Residential Vacant Land

Location: LAY ST

Oldest Year of Tax: 2011 G

Amount: \$816.76

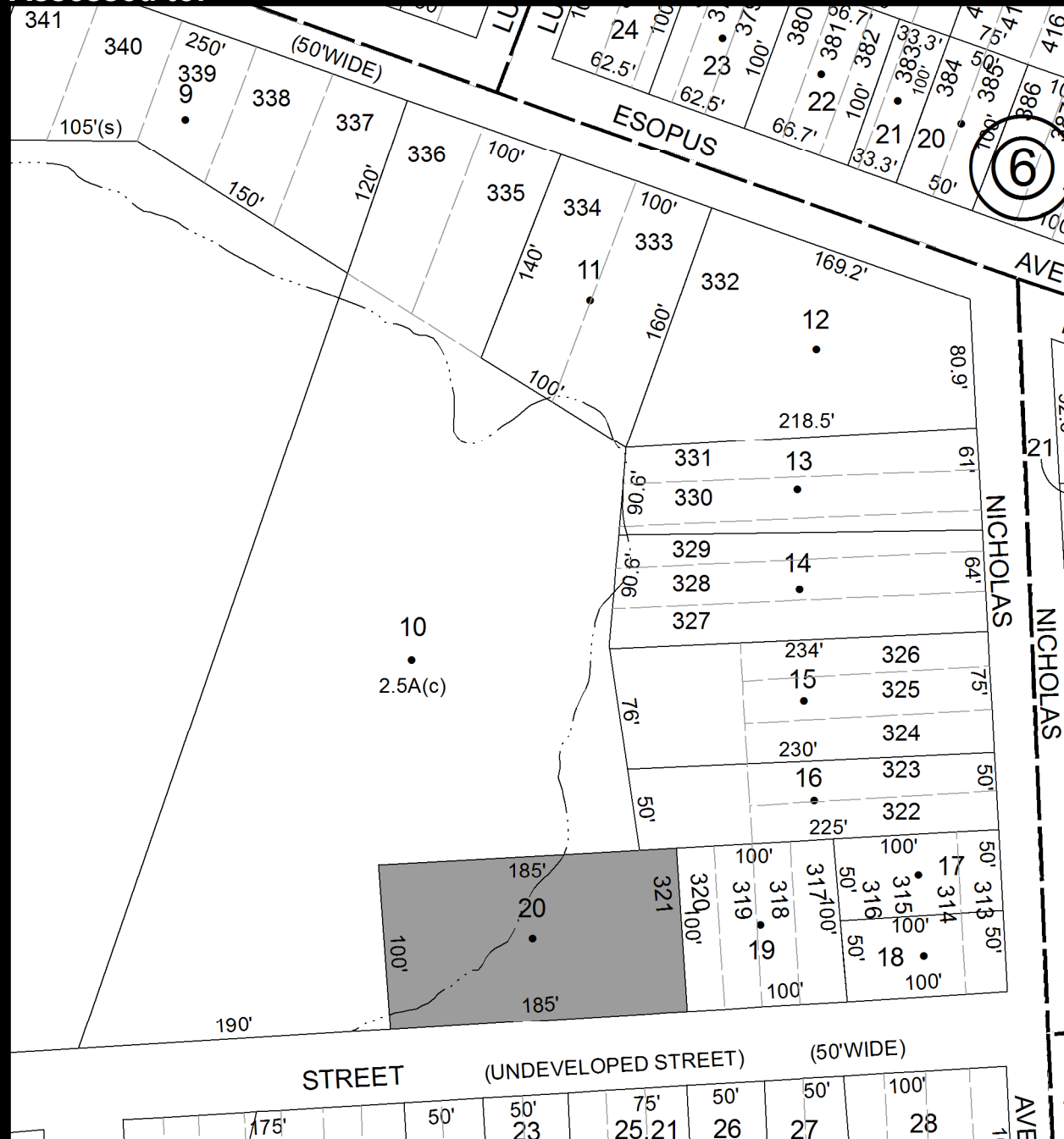
Acres: 0.00

Front: 185

Depth: 100

No Image Available

Current Owner: SCANLON MARTHA V
Assessed to: SCANLON MARTHA V



Parcel # 215

TOWN OF: ULSTER

SBL: 48.52-6-1

Property Class: 620
Religious

Location: 59 BRIGHAM ST

Oldest Year of Tax: 2008 G

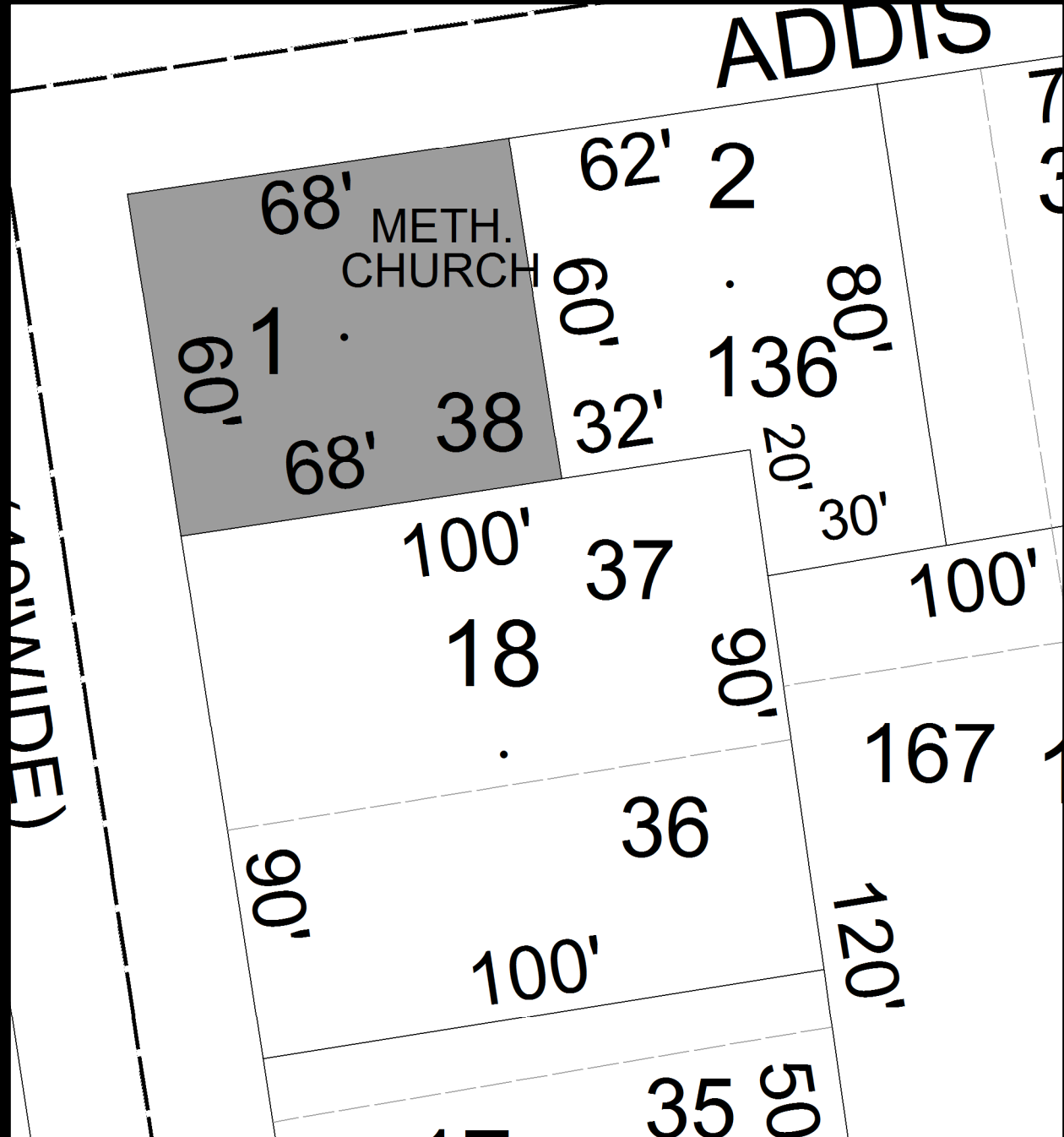
Amount: \$71,235.29

Acres: 0.00

Front: 60

Depth: 68

Current Owner: COUNTY OF ULSTER
Assessed to: METHOD CHURCH OF E KINGSTON



Parcel # 221

Current Owner: WHETSTONE MARJORIE
Assessed to: WHETSTONE MARJORIE

TOWN OF: WAWARSING

SBL: 83.77-6-7

Property Class: 230
Three Family Year

Location: 5 PARK ST

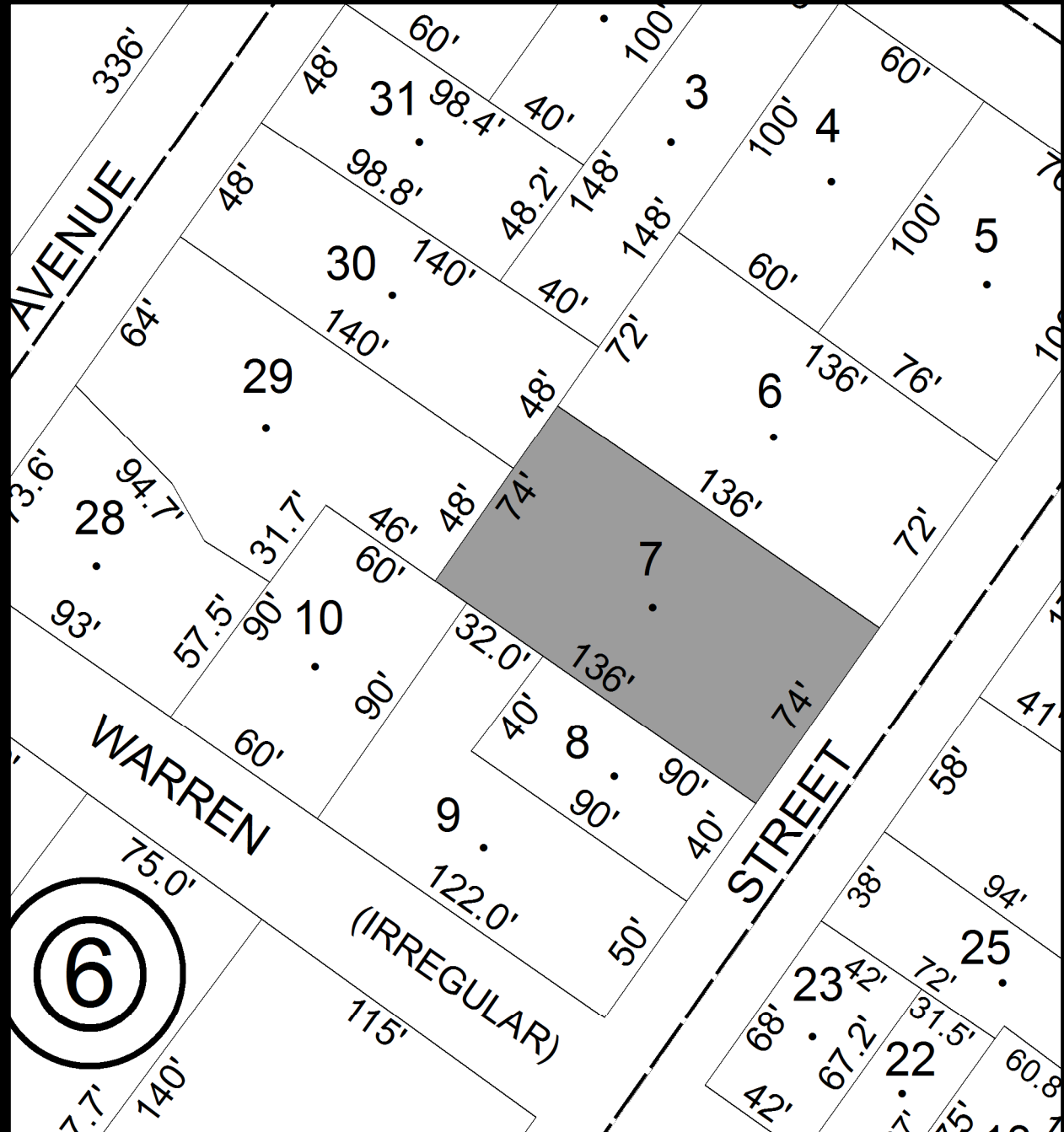
Oldest Year of Tax: 2011 G

Amount: \$40,937.45

Acres: 0.00

Front: 74

Depth: 146



Parcel # 222

TOWN OF: WAWARSING

SBL: 91.22-1-11

Property Class: 220
Two Family Year

Location: 20 MILL ST

Oldest Year of Tax: 2011 G

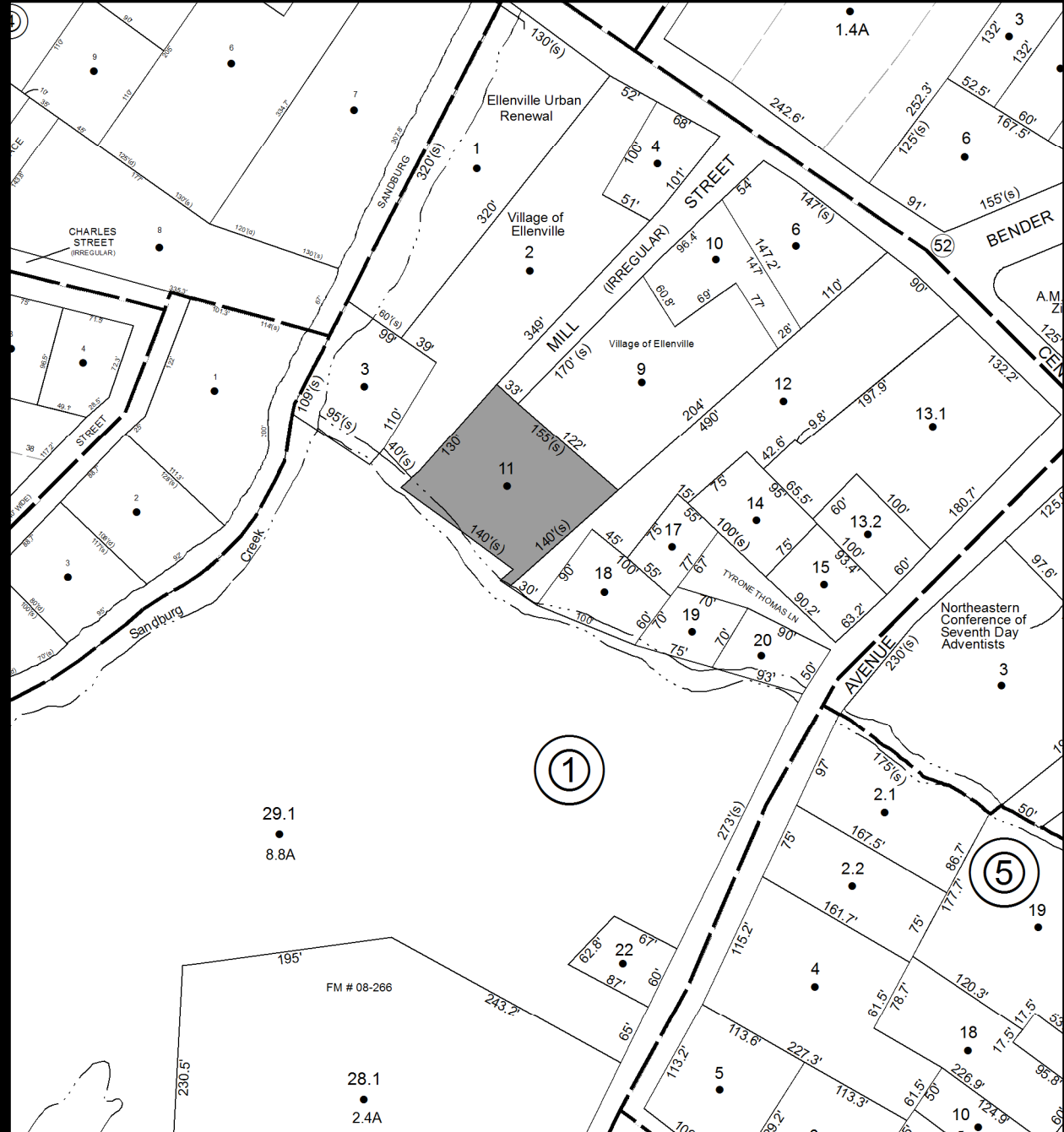
Amount: \$9,342.40

Acres: 0.00

Front: 100

Depth: 80

Current Owner: SIMMRONS MINNIE
Assessed to: SIMMRONS MINNIE



Parcel # 223

TOWN OF: WAWARSING

SBL: 91.22-3-4

Property Class: 210
One Family Year

Location: 5 REAR CHAPEL ST

Oldest Year of Tax: 2010 G

Amount: \$18,081.52

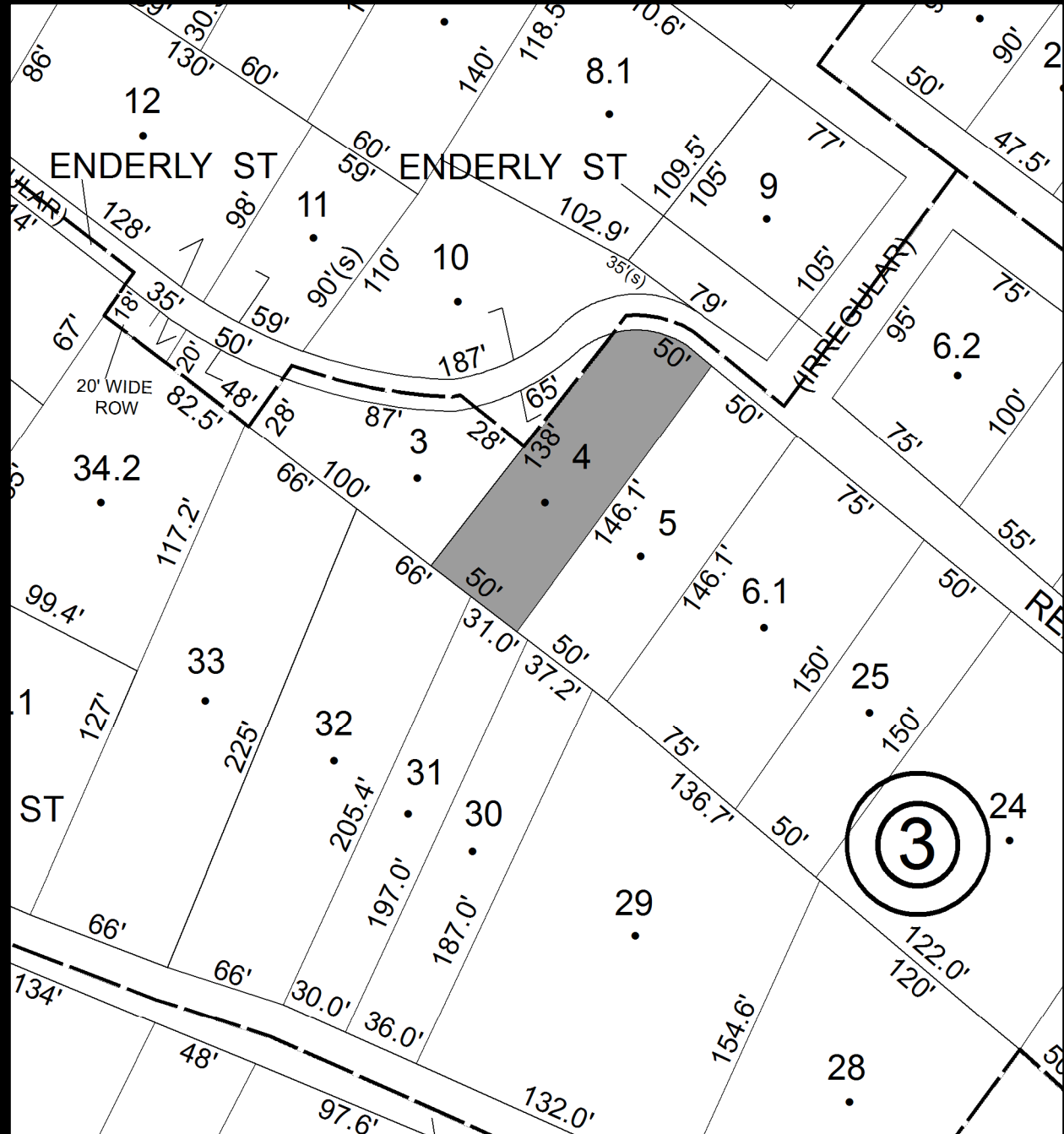
Acres: 0.00

Front: 50

Depth: 150

Current Owner: COUNTY OF ULSTER

Assessed to: PURCELL STEPHANY WOODFIN RONALD



Parcel # 224

TOWN OF: WAWARSING

SBL: 91.22-4-1

Property Class: 311
Residential Vacant Land

Location: 30 CLINTON AVE

Oldest Year of Tax: 2010 G

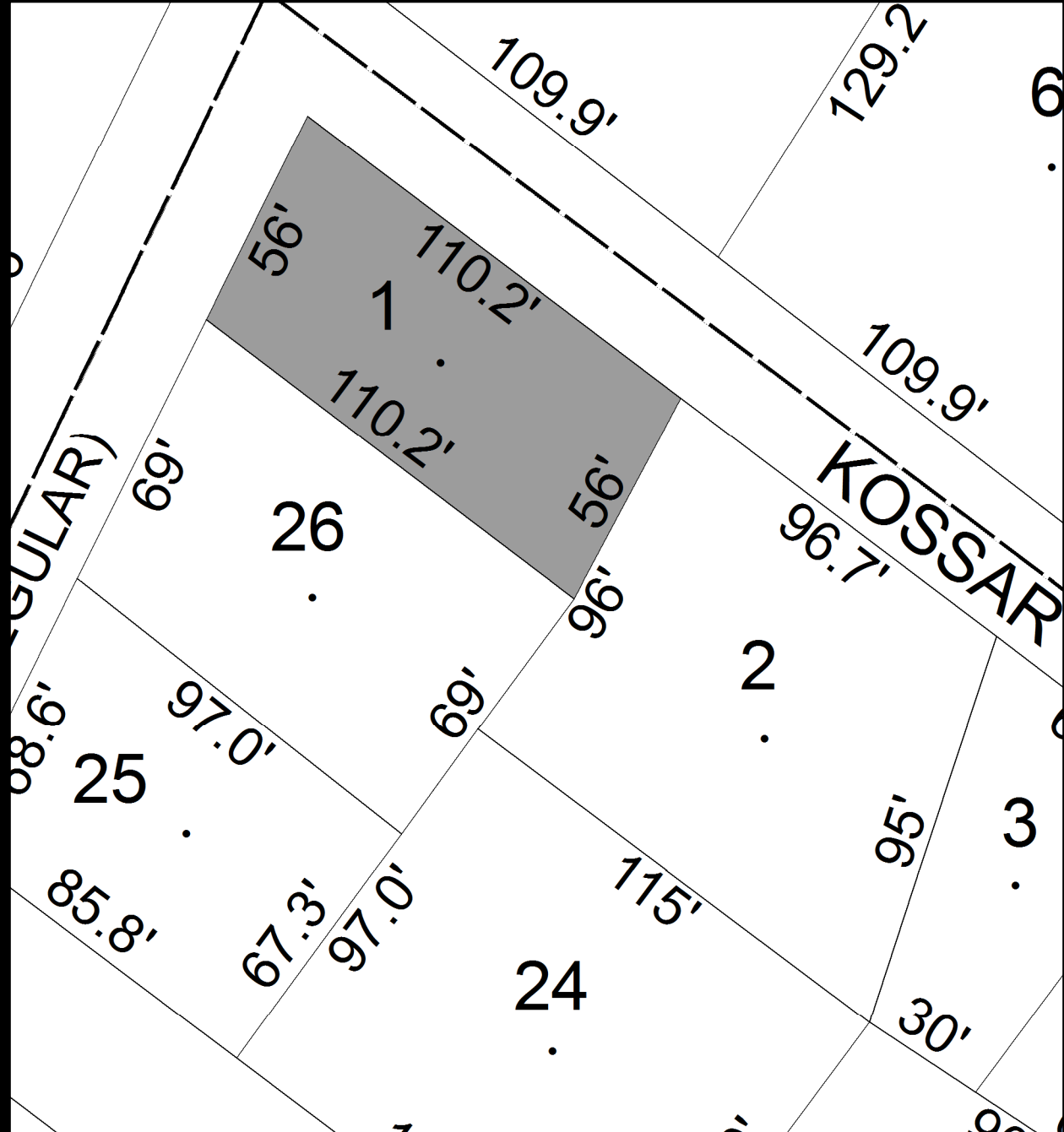
Amount: \$5,573.29

Acres: 0.00

Front: 56

Depth: 110

Current Owner: COUNTY OF ULSTER
Assessed to: TEITELBAUM ROCHELLE



Parcel # 225

TOWN OF: WAWARSING

SBL: 91.22-5-2.2

Property Class: 311
Residential Vacant Land

Location: 18 1/2 CLINTON AVE

Oldest Year of Tax: 2011 G

Amount: \$4,462.15

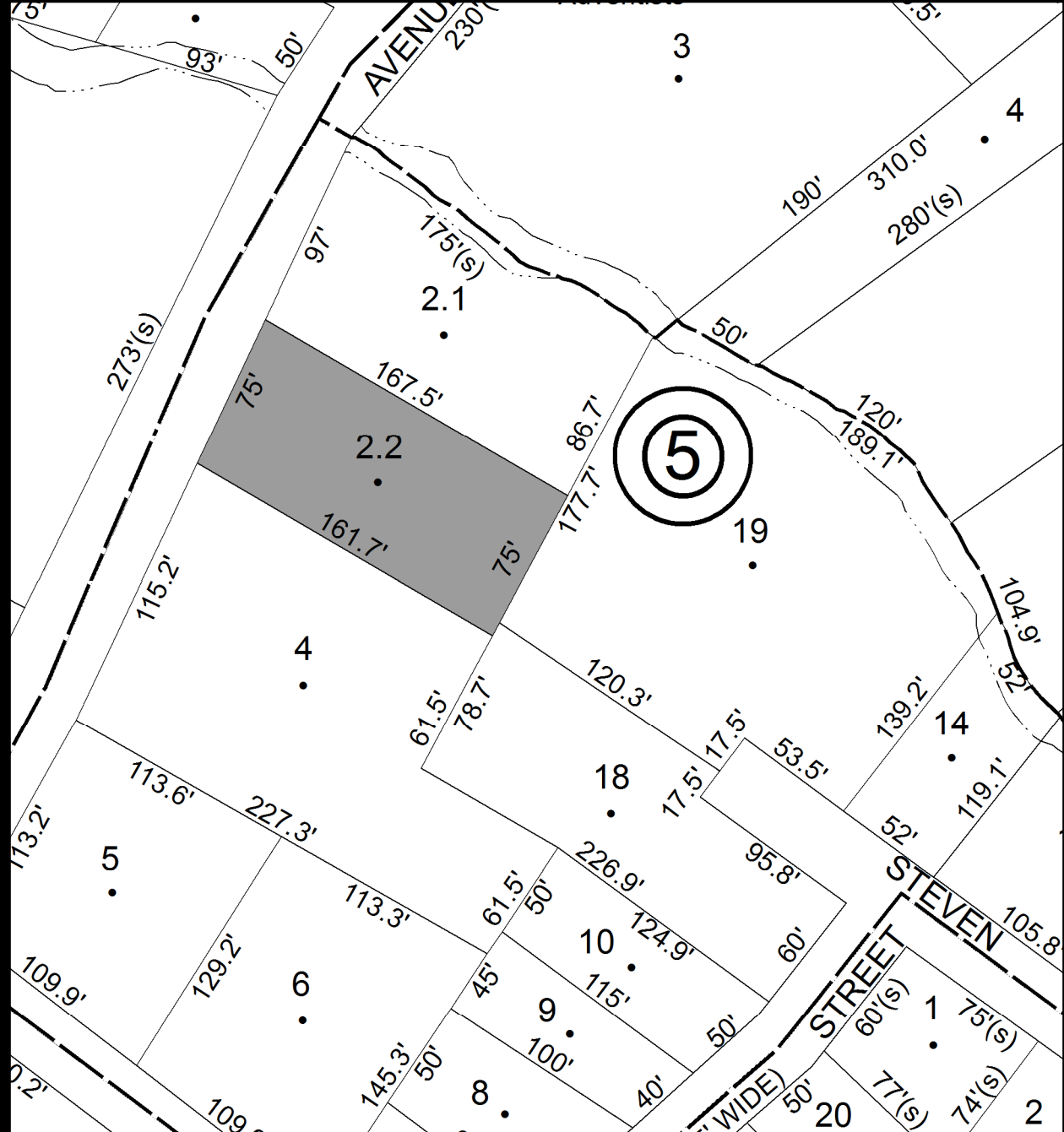
Acres: 0.28

Front: 0

Depth: 0

Current Owner: SZABO FRED

Assessed to: SZABO FRED



Parcel # 226

TOWN OF: WAWARSING

SBL: 91.23-1-9

Property Class: 311
Residential Vacant Land

Location: CANAL ST

Oldest Year of Tax: 2010 G

Amount: \$2,409.43

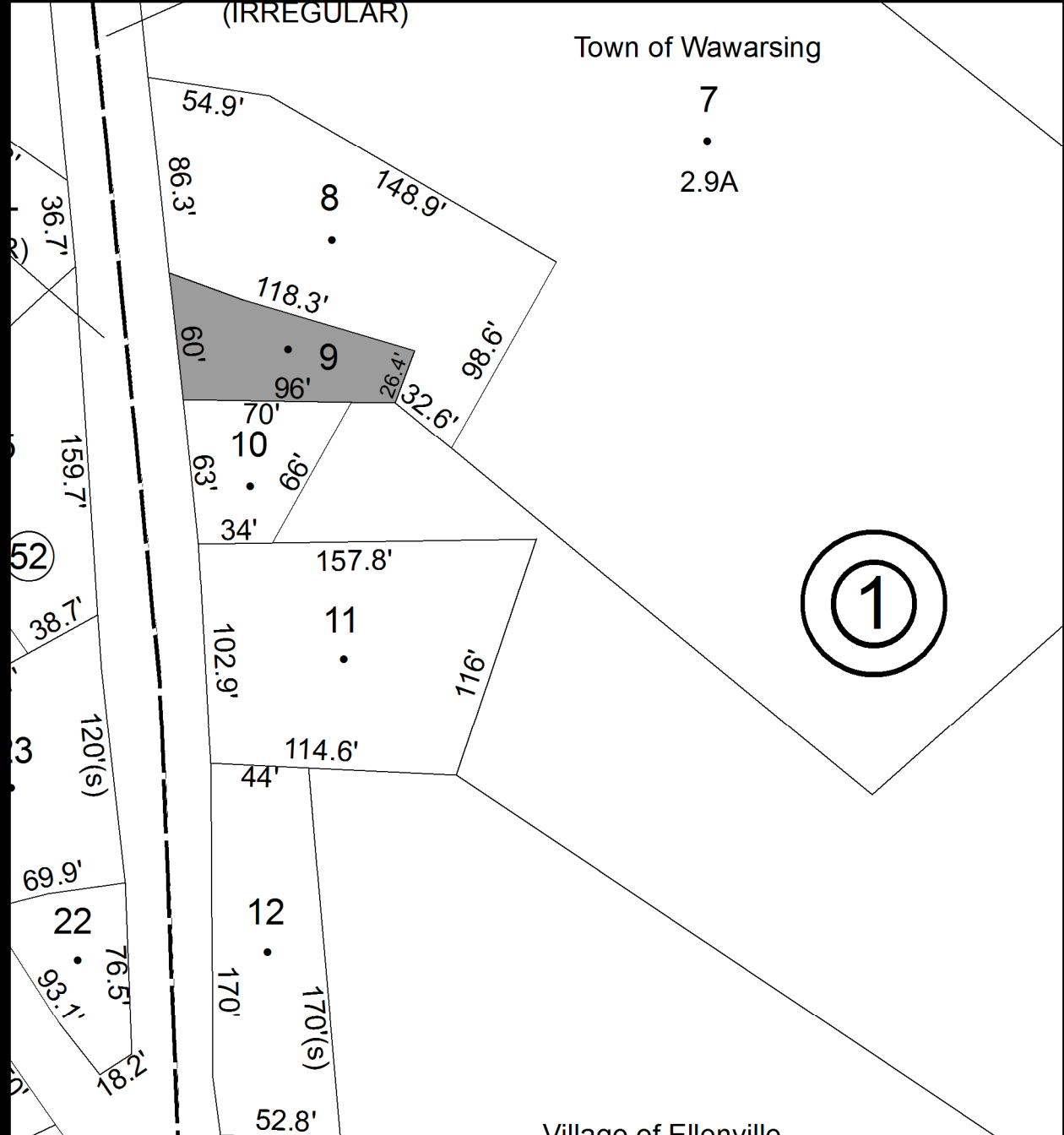
Acres: 0.10

Front: 0

Depth: 0

No Image Available

Current Owner: COUNTY OF ULSTER
Assessed to: WENIG JOHN
(IRREGULAR)



Parcel # 227

TOWN OF: WAWARSING

SBL: 91.86-3-11

Property Class: 210

One Family Year

Location: 17 CLIFFORD ST

Oldest Year of Tax: 2011 G

Amount: \$21,107.56

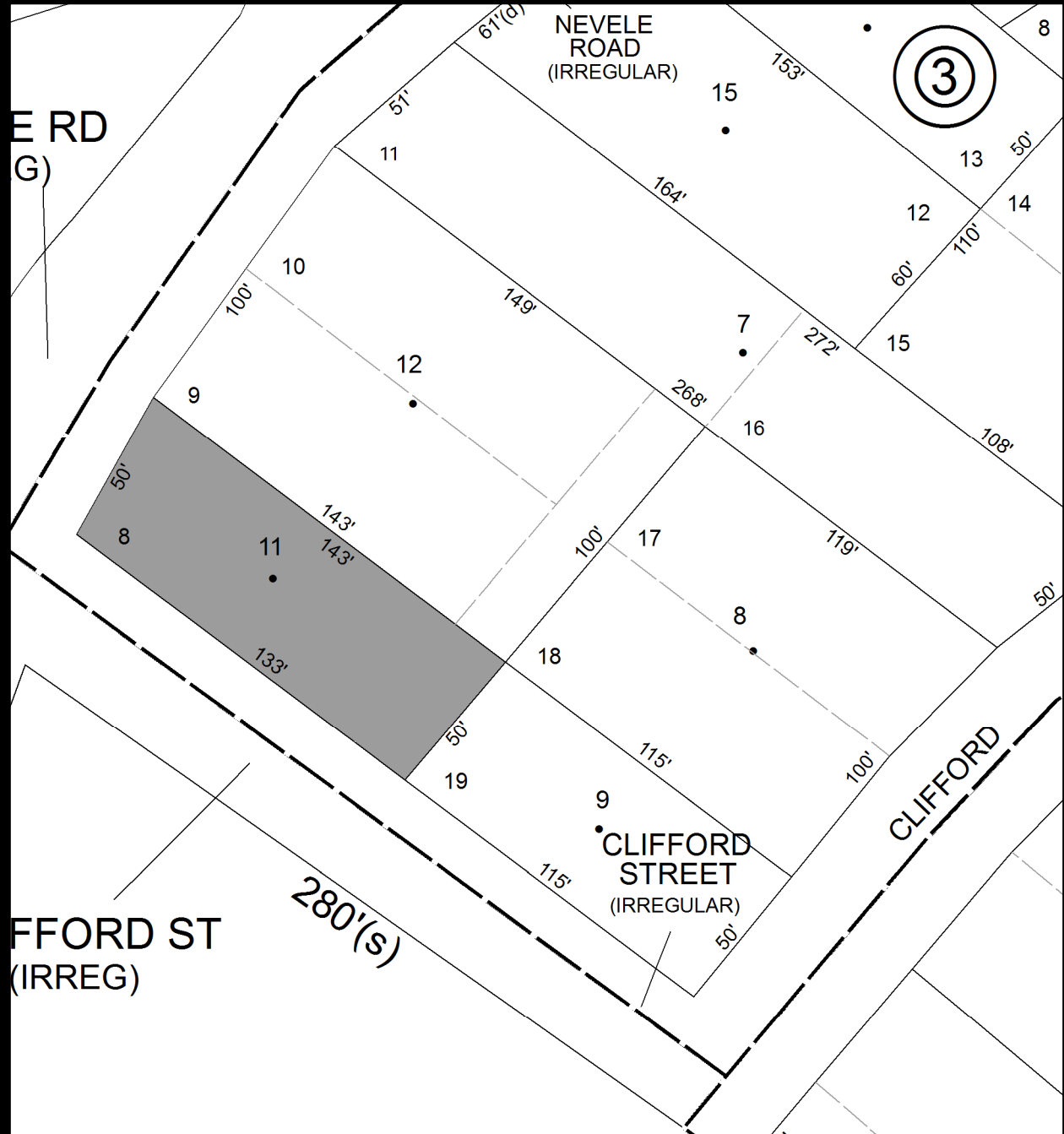
Acres: 0.00

Front: 50

Depth: 145



Current Owner: RICHARD CHARLES
Assessed to: RICHARD CHARLES



Parcel # 229

Current Owner: ESPINOSA ANA
Assessed to: ESPINOSA ANA

TOWN OF: WAWARSING

SBL: 58.3-1-4

Property Class: 311
Residential Vacant Land

Location: MOLLS BROOK RD

Oldest Year of Tax: 2011 G

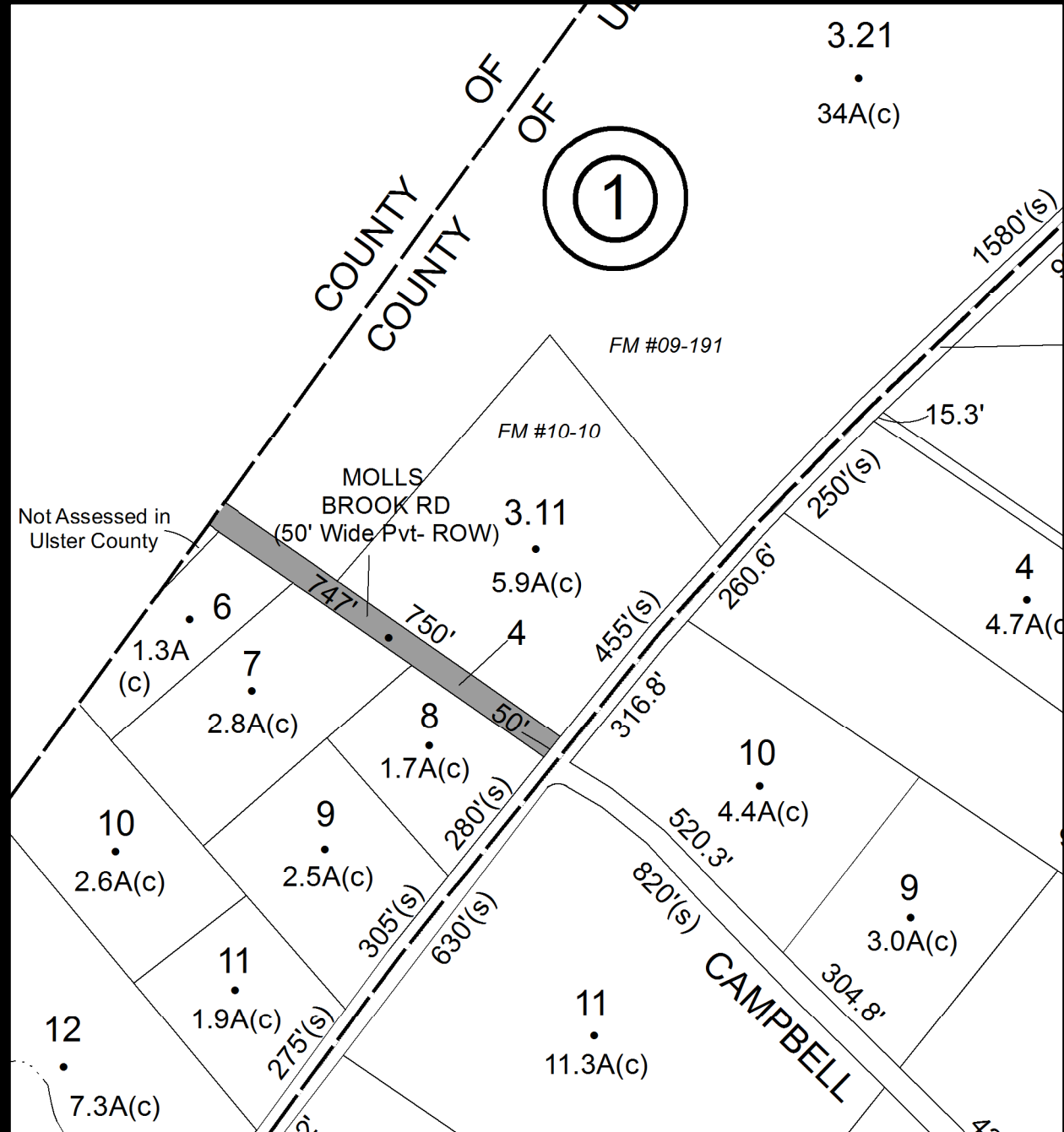
Amount: \$1,516.17

Acres: 0.84

Front: 0

Depth: 0

No Image Available



Parcel # 230

Current Owner: GAGOS ELECTO GAGOS MARIA
Assessed to: GAGOS ELECTO GAGOS MARIA

TOWN OF: WAWARSING

SBL: 66.4-2-44

Property Class: 311
Residential Vacant Land

Location: DEPALMA AVE

Oldest Year of Tax: 2011 G

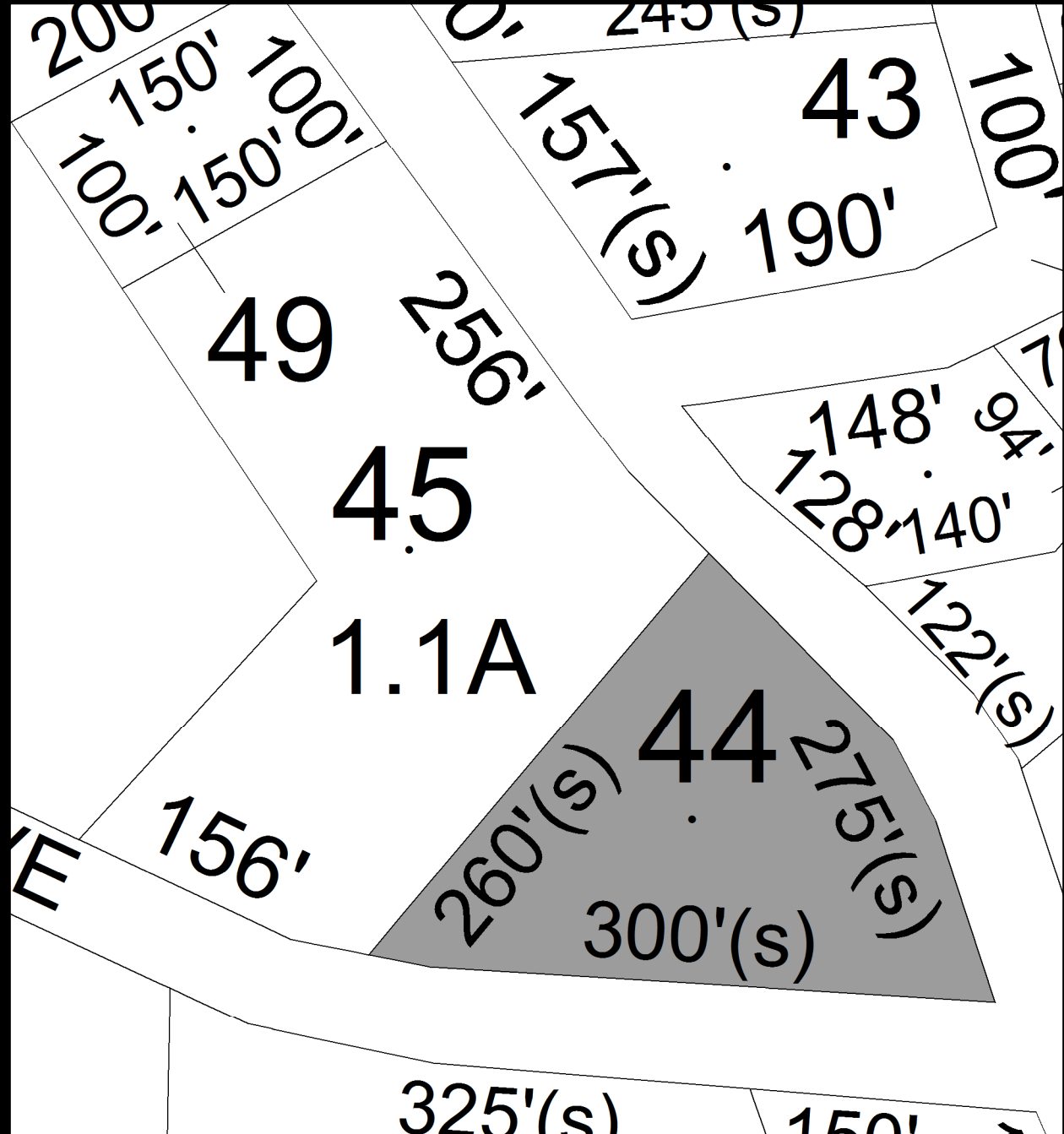
Amount: \$1,516.17

Acres: 0.87

Front: 0

Depth: 0

**No Image
Available**



Parcel # 231

TOWN OF: WAWARSING

SBL: 66.4-2-80

Property Class: 311
Residential Vacant Land

Location: OFF RT 55A

Oldest Year of Tax: 2007 G

Amount: \$3,542.93

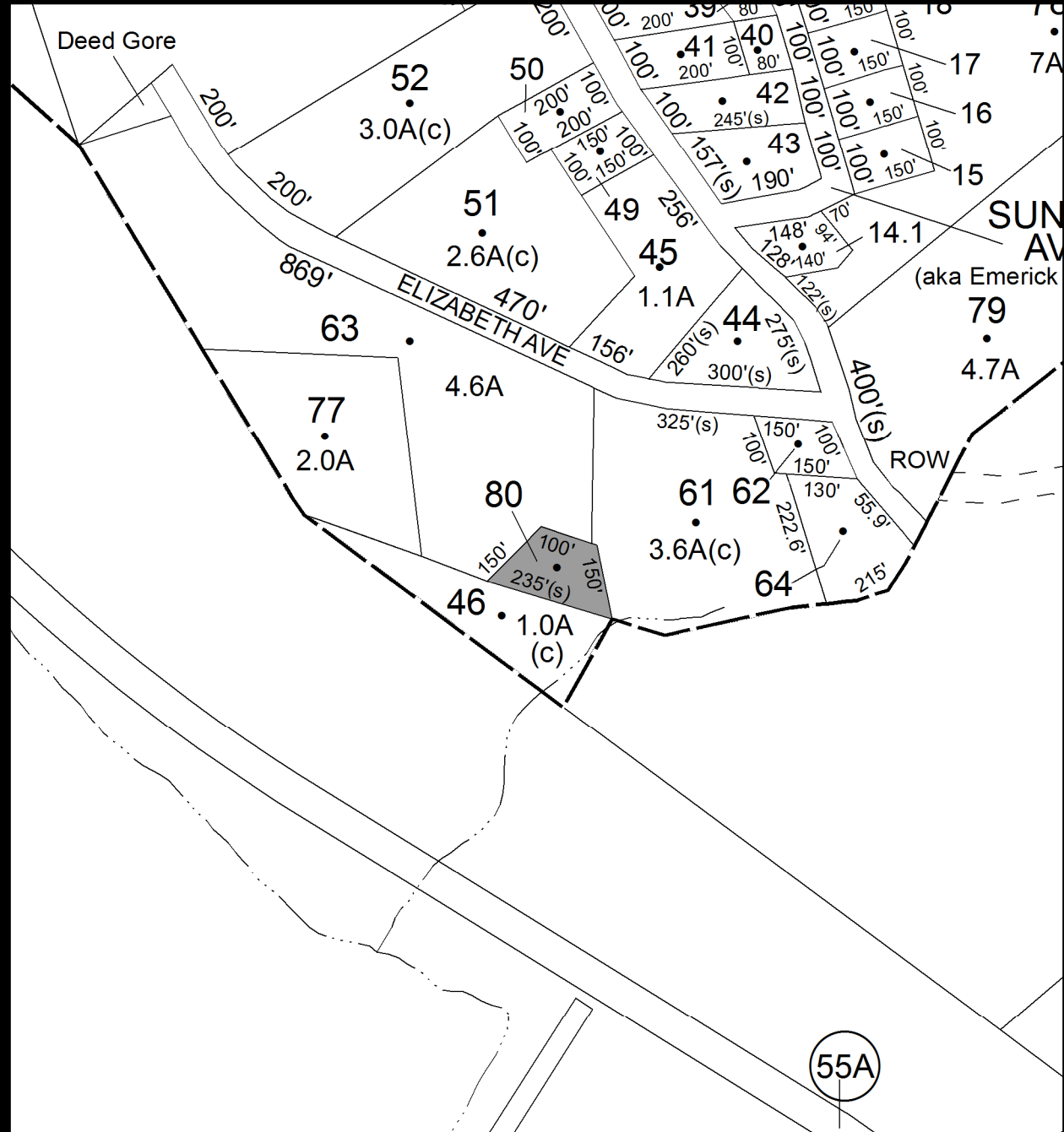
Acres: 0.00

Front: 150

Depth: 235

Current Owner: TILL ARTHUR
Assessed to: TILL ARTHUR

TILL ARTHUR E
TILL ARTHUR E



**No Image
Available**

Parcel # 232

TOWN OF: WAWARSING

SBL: 73.2-1-35.111

Property Class: 312

Residential Land Including a Small Improvement

Location: 201 BEAVERDAM RD

Oldest Year of Tax: 2011 G

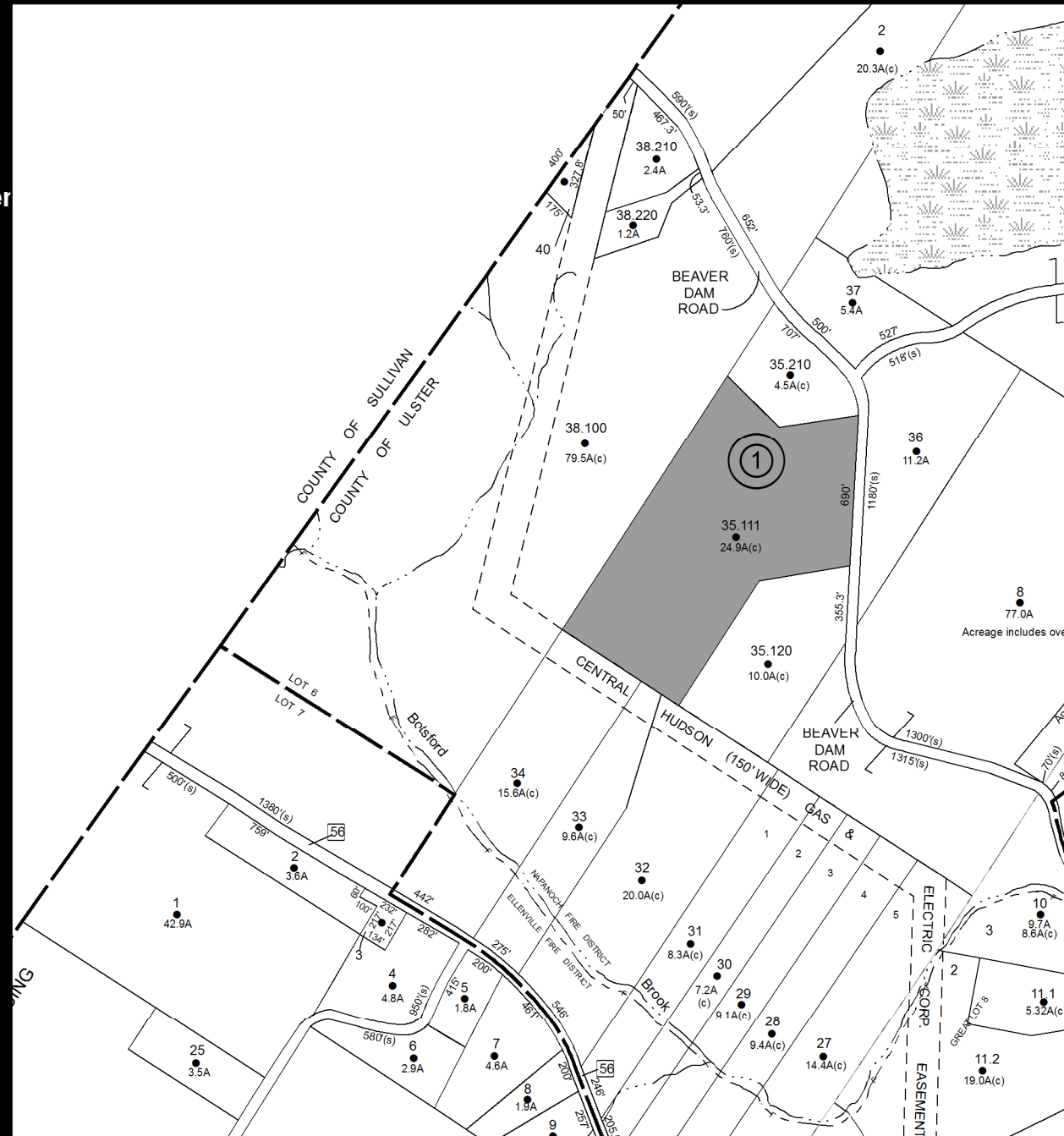
Amount: \$25,992.49

Acres: 24.90

Front: 0

Depth: 0

Current Owner: MAZZARINO MICHAEL JR
Assessed to: MAZZARINO MICHAEL JR



Parcel # 233

TOWN OF: WAWARSING

SBL: 74.2-2-5

Property Class: 311
Residential Vacant Land

Location: SPOOK HOLE RD

Oldest Year of Tax: 2011 G

Amount: \$3,715.91

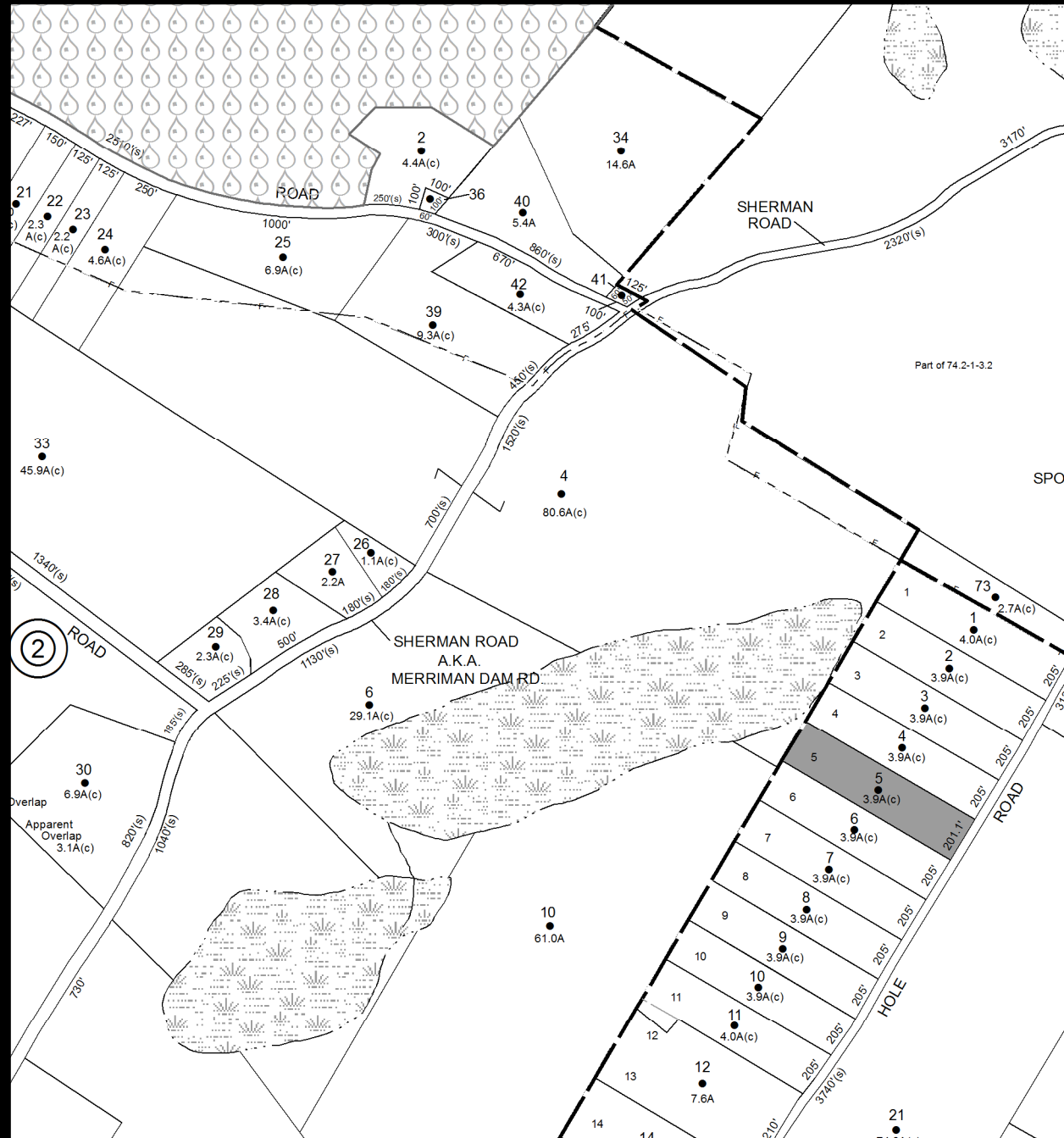
Acres: 3.93

Front: 0

Depth: 0

No Image Available

Current Owner: BOZAJIC IVAN BOZAJIC CHRISTINE
Assessed to: BOZAJIC IVAN BOZAJIC CHRISTINE



Parcel # 234

TOWN OF: WAWARSING

SBL: 74.3-2-16.2

Property Class: 311
Residential Vacant Land

Location: WEISER RD

Oldest Year of Tax: 2011 G

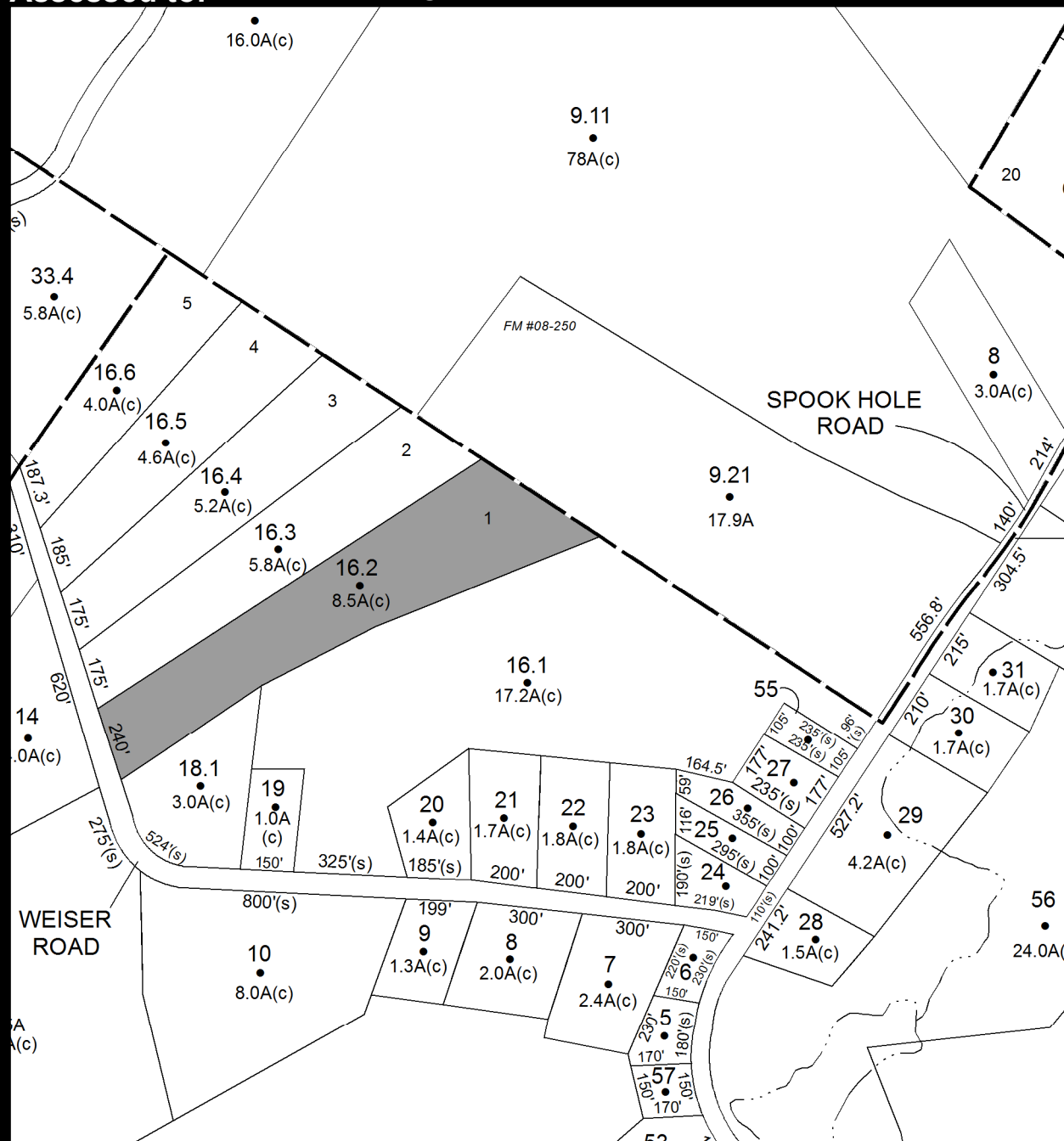
Amount: \$9,810.07

Acres: 8.57

Front: 0

Depth: 0

Current Owner: MEYER FRANCIS C
Assessed to: MEYER FRANCIS C



Parcel # 240

Current Owner: COUNTY OF ULSTER

Assessed to: RIZZO SALVATORE RIZZO MARY VANCHIRO KATHRYN

TOWN OF: WAWARSING

SBL: 75.4-2-50

Property Class: 311
Residential Vacant Land

Location: CEDAR ST

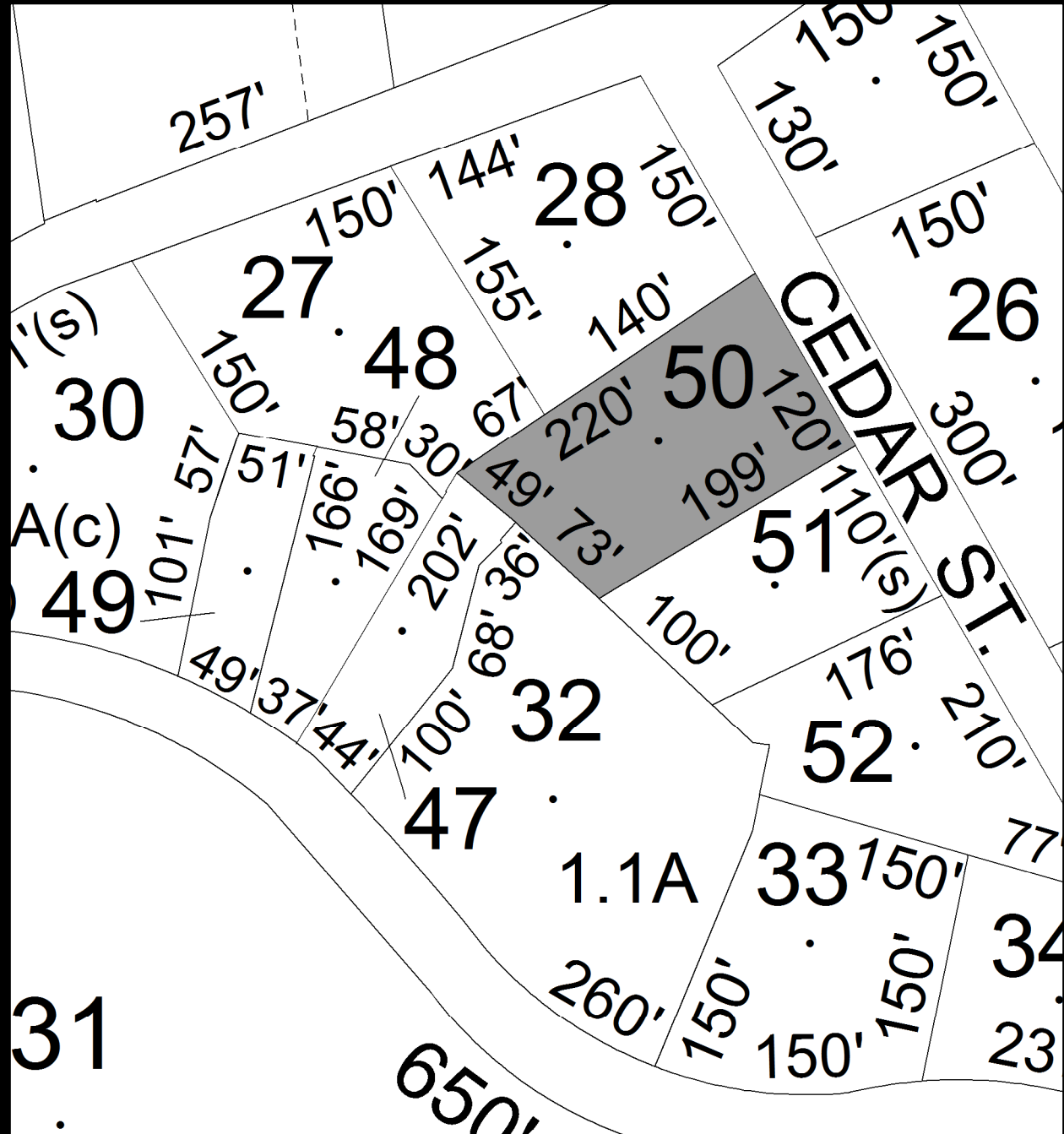
Oldest Year of Tax: 2010 G

Amount: \$1,299.25

Acres: 0.60

Front: 0

Depth: 0



No Image Available

Parcel # 241

TOWN OF: WAWARSING

SBL: 75.4-2-51

Property Class: 311
Residential Vacant Land

Location: CEDAR ST

Oldest Year of Tax: 2010 G

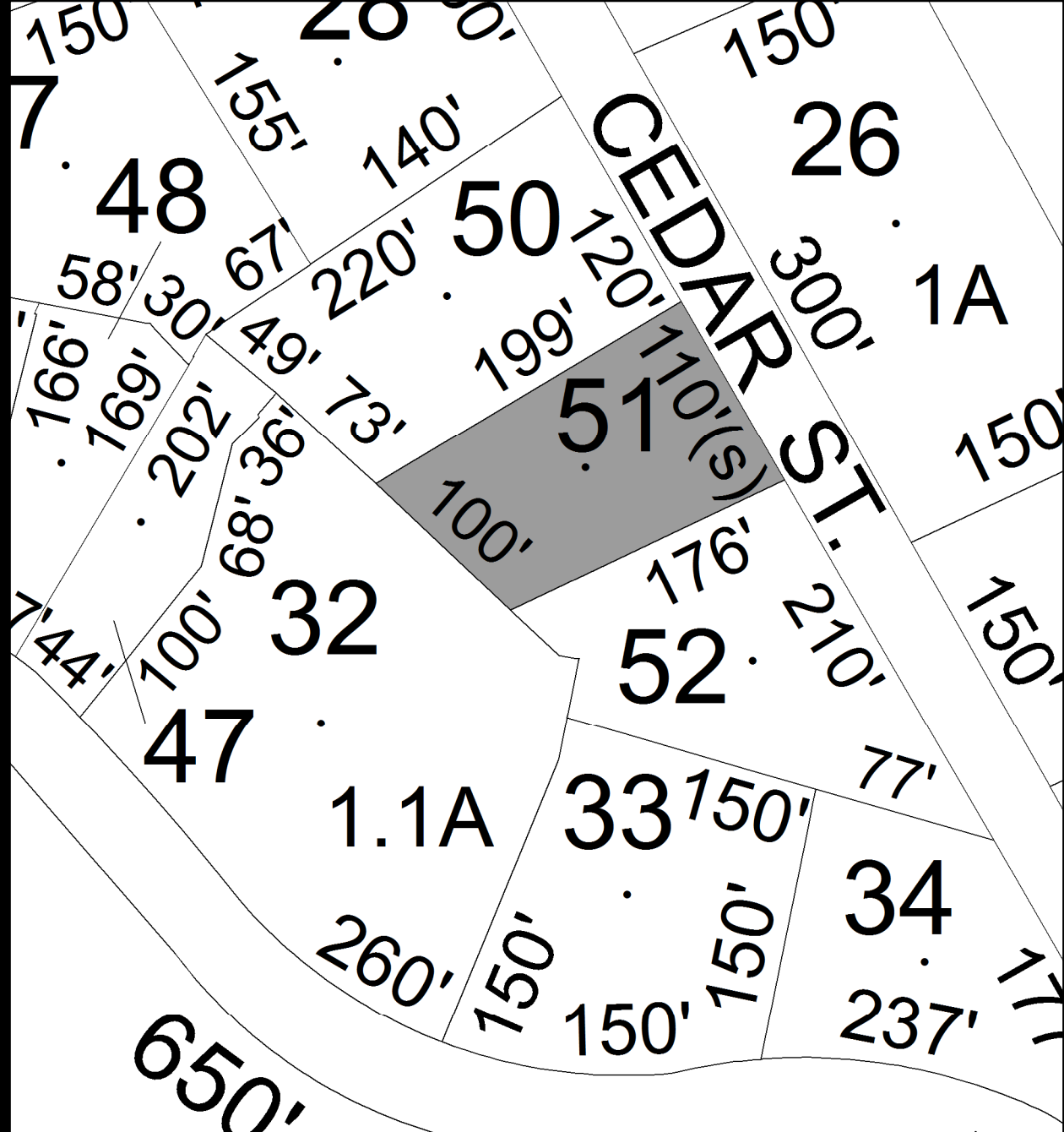
Amount: \$1,395.32

Acres: 0.40

Front: 0

Depth: 0

Current Owner: COUNTY OF ULSTER
Assessed to: MINNEWASKA ESTATES, INC



**No Image
Available**

Parcel # 242

TOWN OF: WAWARSING

SBL: 75.4-2-52

Property Class: 311
Residential Vacant Land

Location: CEDAR ST

Oldest Year of Tax: 2010 G

Amount: \$1,299.25

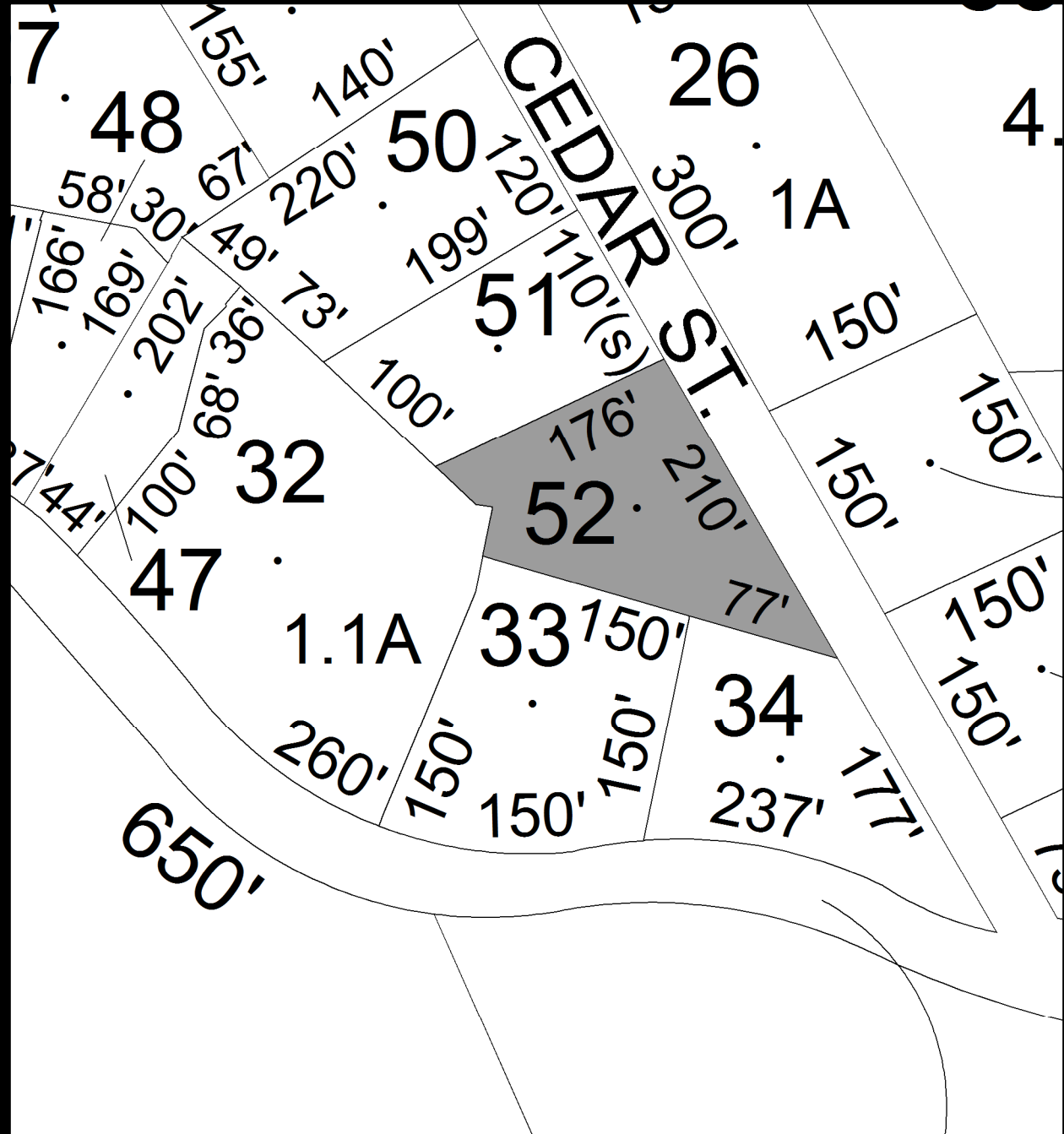
Acres: 0.50

Front: 0

Depth: 0

Current Owner: COUNTY OF ULSTER

Assessed to: RIZZO SALVATORE RIZZO MARY VANCIRO KATHRYN



**No Image
Available**

Parcel # 243

TOWN OF: WAWARSING

SBL: 75.4-2-54

Property Class: 311
Residential Vacant Land

Location: TURKEY HILL RD

Oldest Year of Tax: 2010 G

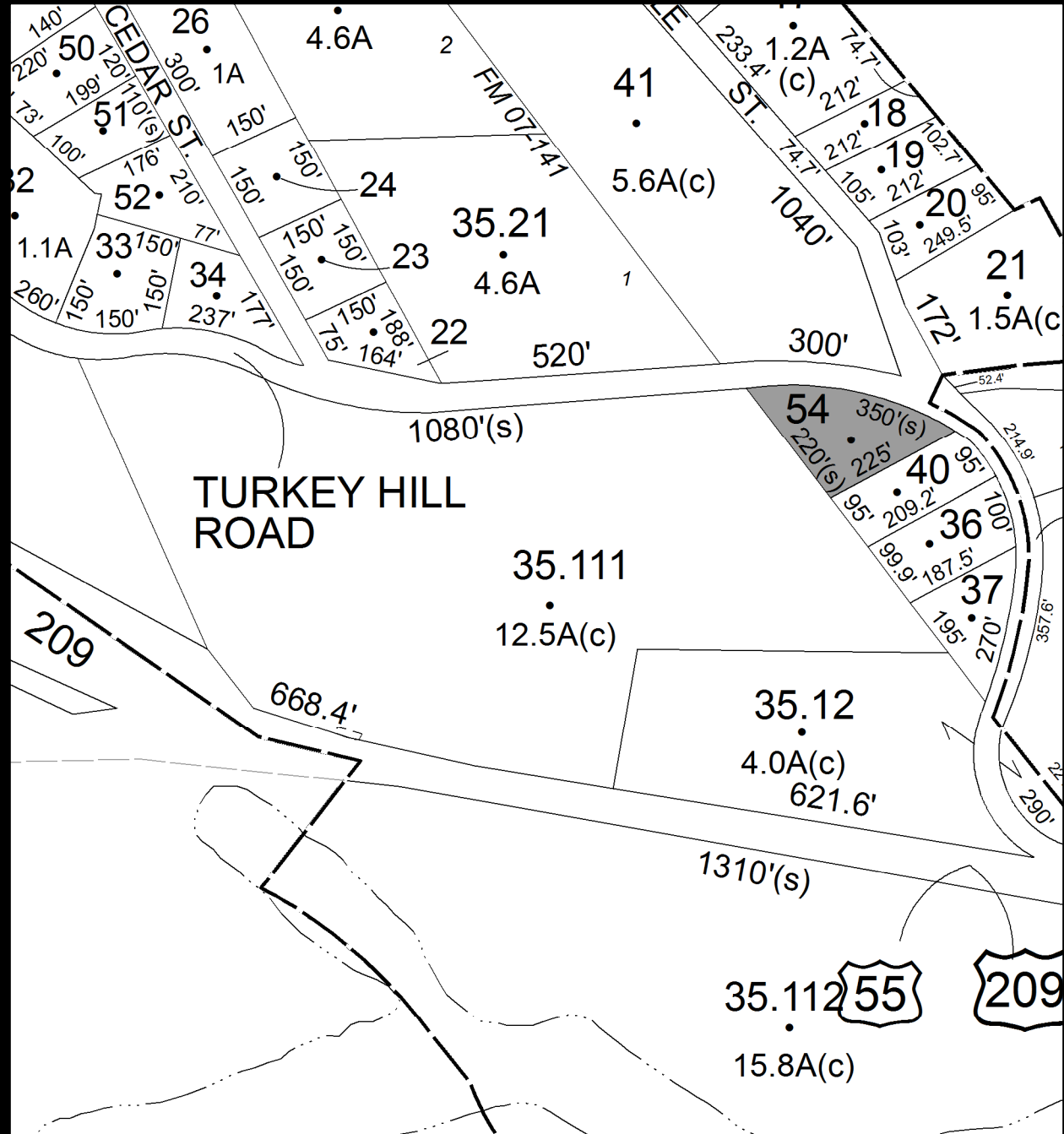
Amount: \$1,397.98

Acres: 0.70

Front: 0

Depth: 0

Current Owner: COUNTY OF ULSTER
Assessed to: ZACCAGNINI WILLIAM



**No Image
Available**

Parcel # 244

Current Owner: COUNTY OF ULSTER
Assessed to: SCHMID WILLIAM A

TOWN OF: WAWARSING

SBL: 75.4-3-39

Property Class: 311
Residential Vacant Land

Location: FOORDMORE RD

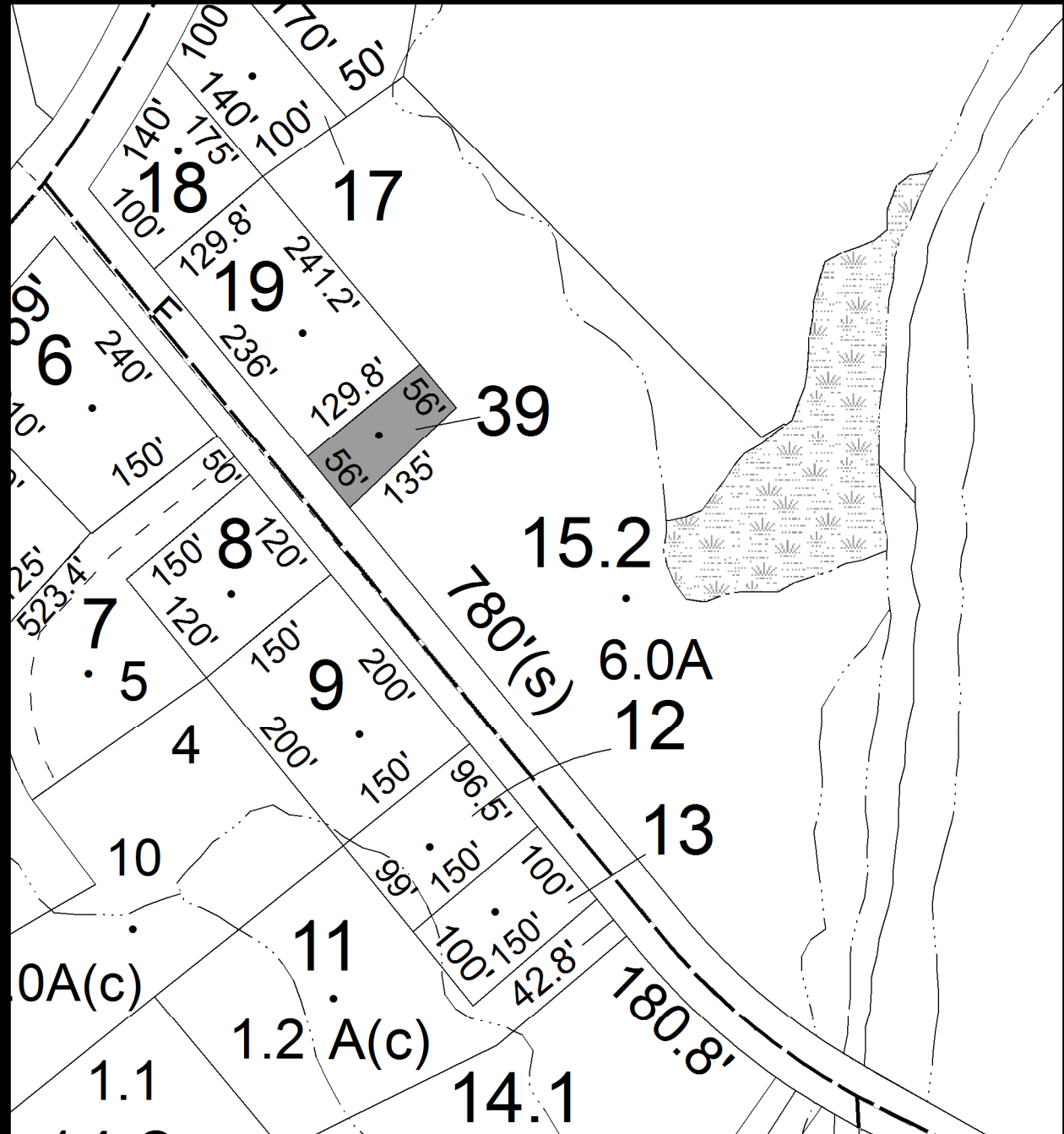
Oldest Year of Tax: 2008 G

Amount: \$4,653.29

Acres: 0.20

Front: 0

Depth: 0



No Image Available

Parcel # 245

**Current Owner: COUNTY OF ULSTER
Assessed to: SOGI JAMES**

TOWN OF: WAWARSING

SBL: 76.13-1-55

**Property Class: 311
Residential Vacant Land**

Location: CARLO DR

Oldest Year of Tax: 2008 G

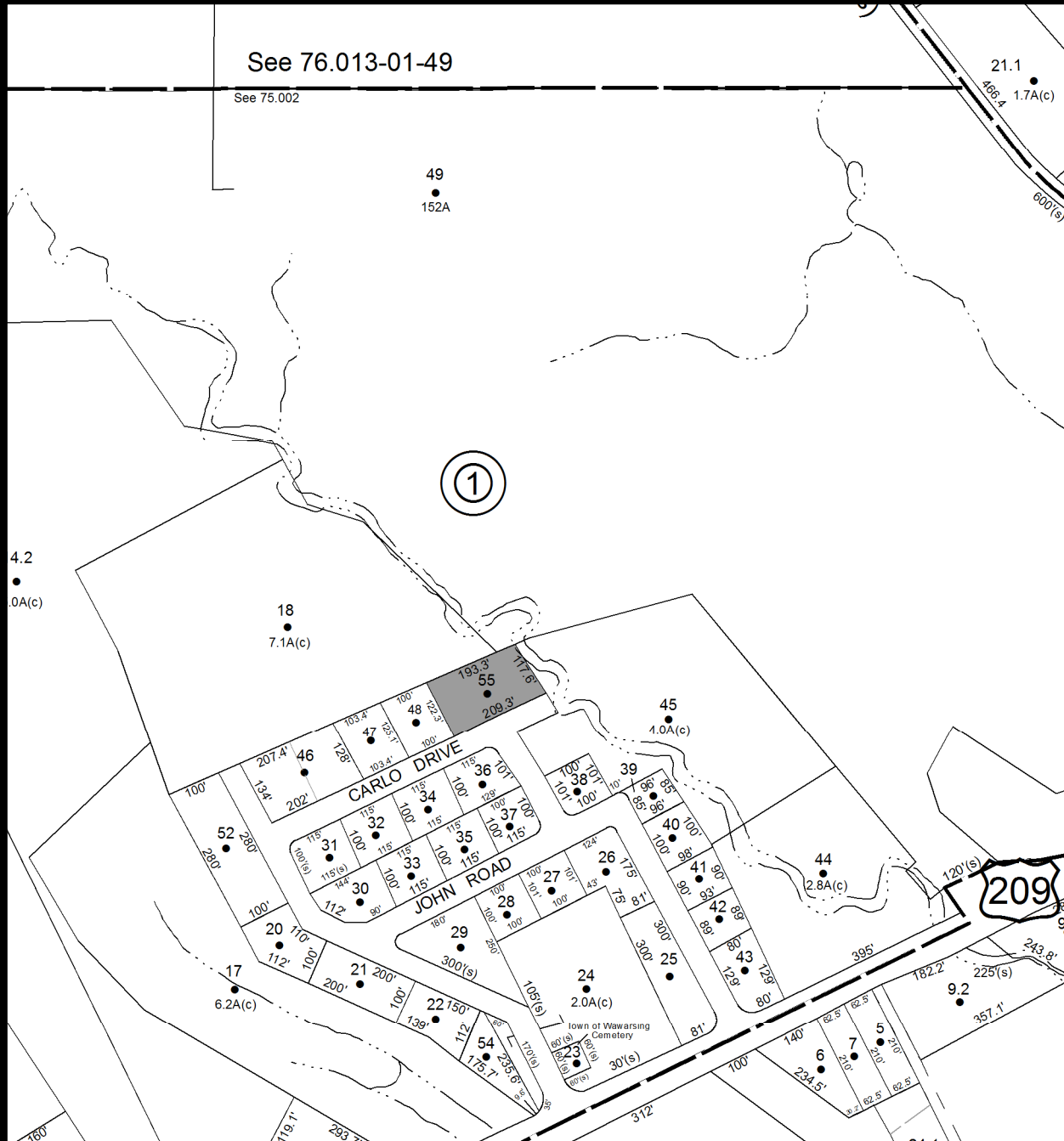
Amount: \$5,542.44

Acres: 0.50

Front: 0

Depth: 0

**No Image
Available**



Parcel # 246

Current Owner: DECKER PERLEY DECKER BERTHA
Assessed to: COUNTY OF ULSTER

TOWN OF: WAWARSING

SBL: 76.13-6-2

Property Class: 311
Residential Vacant Land

Location: 6140 RT 44/55

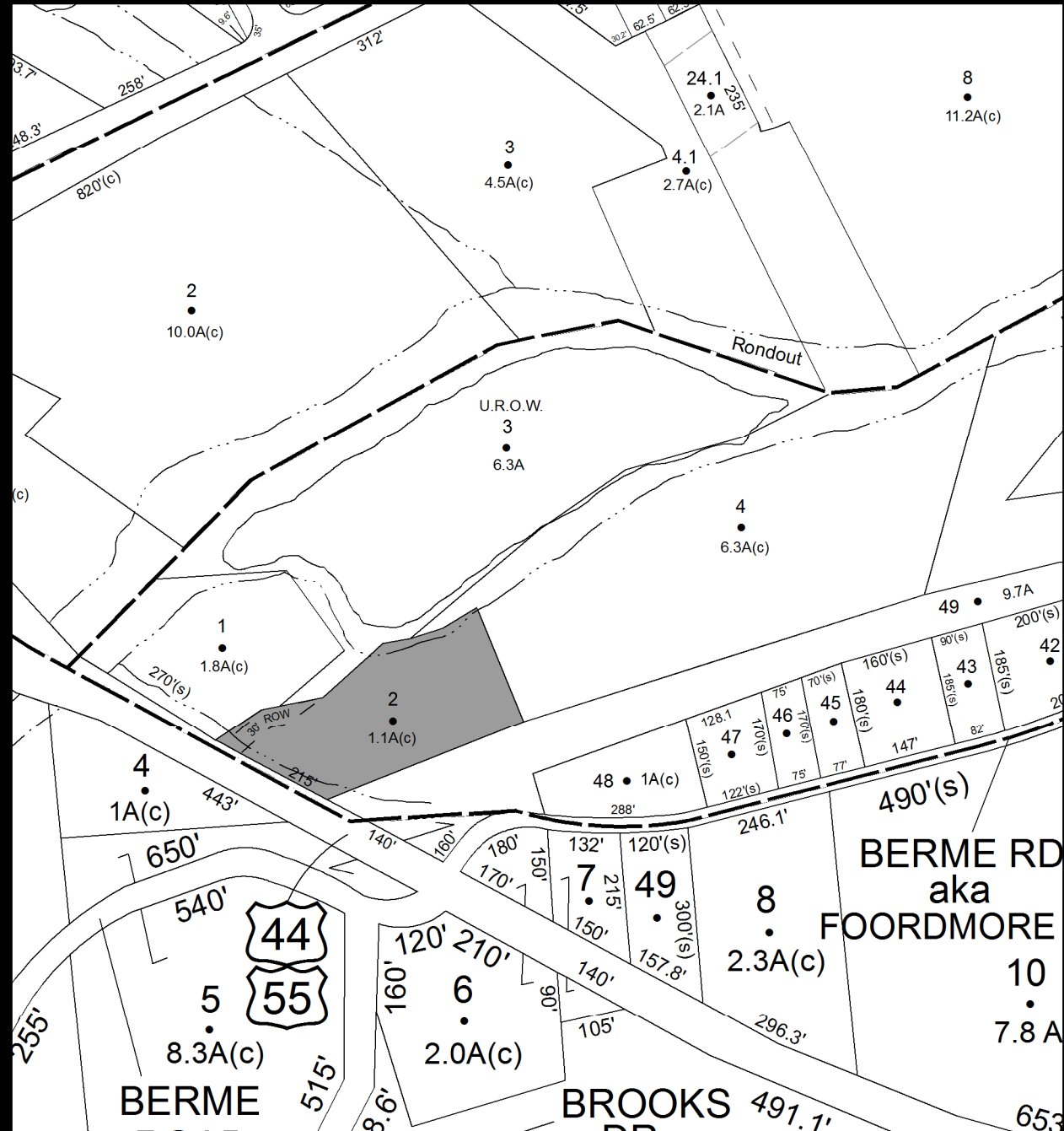
Oldest Year of Tax: 2011 G

Amount: \$3,334.84

Acres: 1.97

Front: 0

Depth: 0



No Image Available

Parcel # 247

TOWN OF: WAWARSING

SBL: 81.2-2-23.2

Property Class: 311
Residential Vacant Land

Location: OLD GREENFIELD RD

Oldest Year of Tax: 2008 G

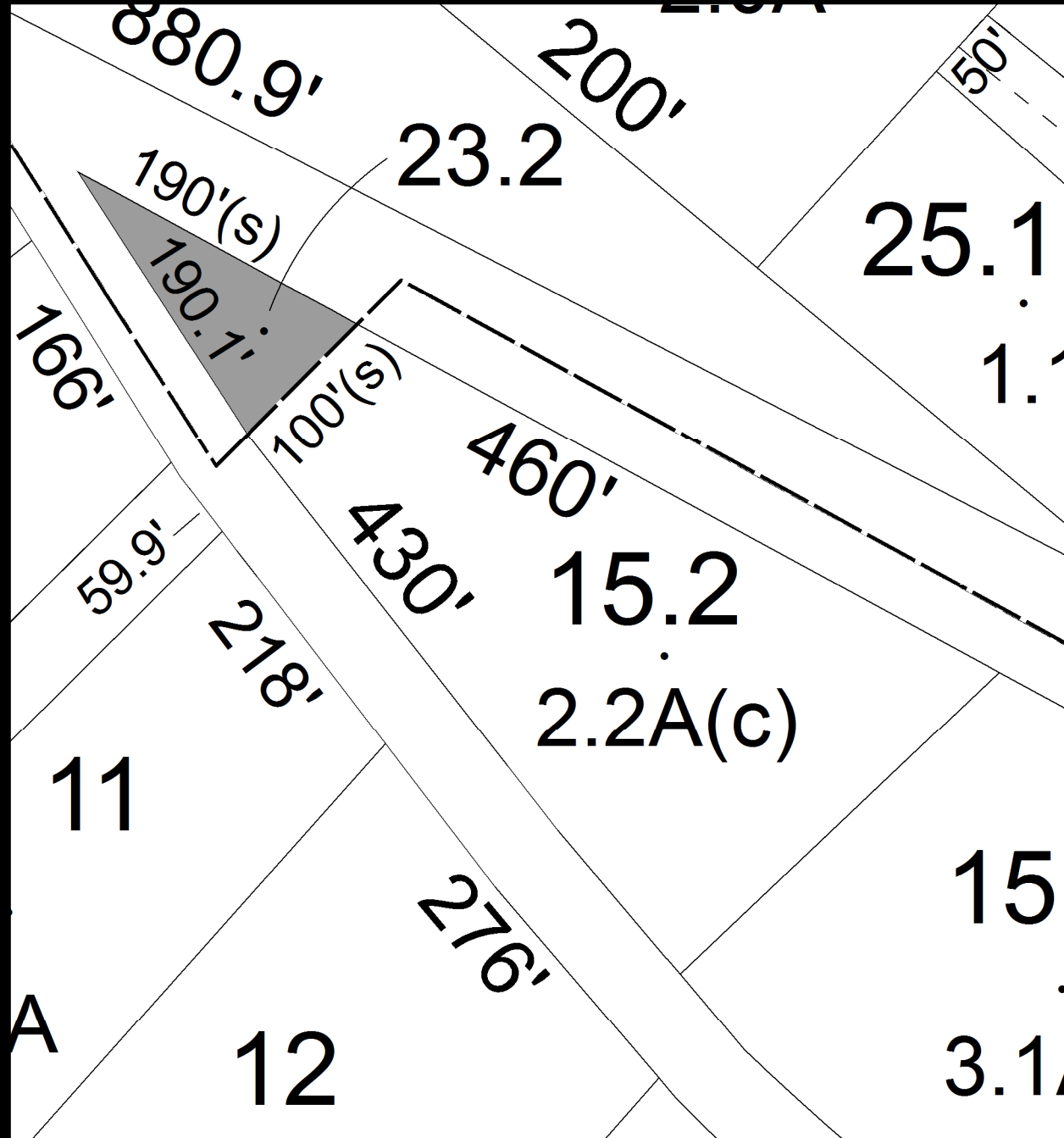
Amount: \$2,816.82

Acres: 0.30

Front: 0

Depth: 0

Current Owner: COUNTY OF ULSTER
Assessed to: CHESTNUT BLDG & CONST



No Image Available

Parcel # 249

Current Owner: FEATHER DANIEL
Assessed to: FEATHER DANIEL

TOWN OF: WAWARSING

SBL: 82.3-2-42

Property Class: 311
Residential Vacant Land

Location: KERNESS RD

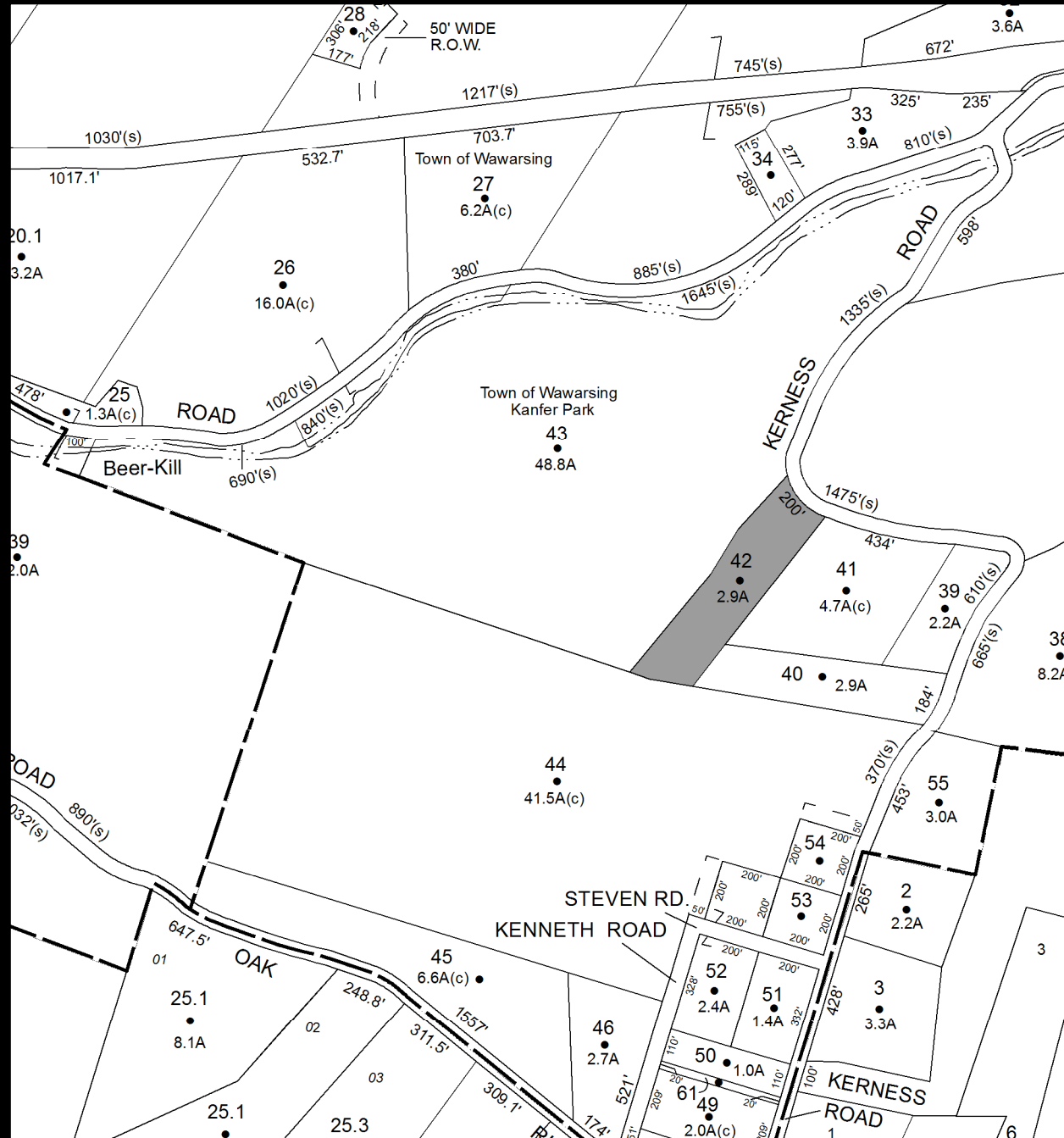
Oldest Year of Tax: 2011 G

Amount: \$6,813.00

Acres: 3.04

Front: 0

Depth: 0



No Image Available

Parcel # 250

TOWN OF: WAWARSING

SBL: 83.1-1-2

Property Class: 432
Service and Gas Stations

Location: 7455 RT 209

Oldest Year of Tax: 2009 G

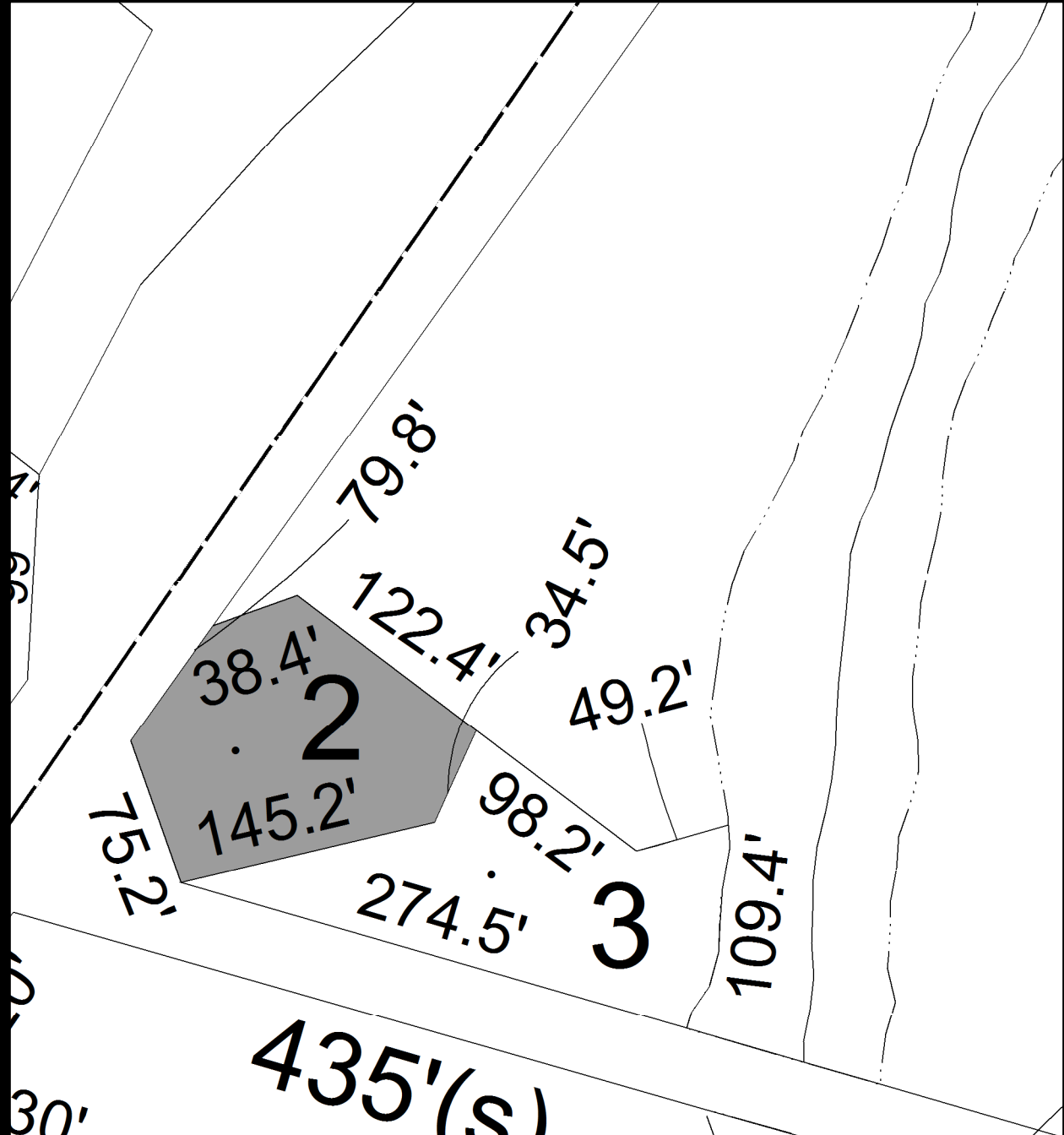
Amount: \$40,363.16

Acres: 0.00

Front: 798

Depth: 752

Current Owner: SMITH ROBERT D SMITH WILLARD E
Assessed to: SMITH ROBERT D SMITH WILLARD E



Parcel # 251

TOWN OF: WAWARSING

SBL: 83.6-1-56

Property Class: 210

One Family Year

Location: 25 MCBRIDE ST

Oldest Year of Tax: 2009 G

Amount: \$15,929.03

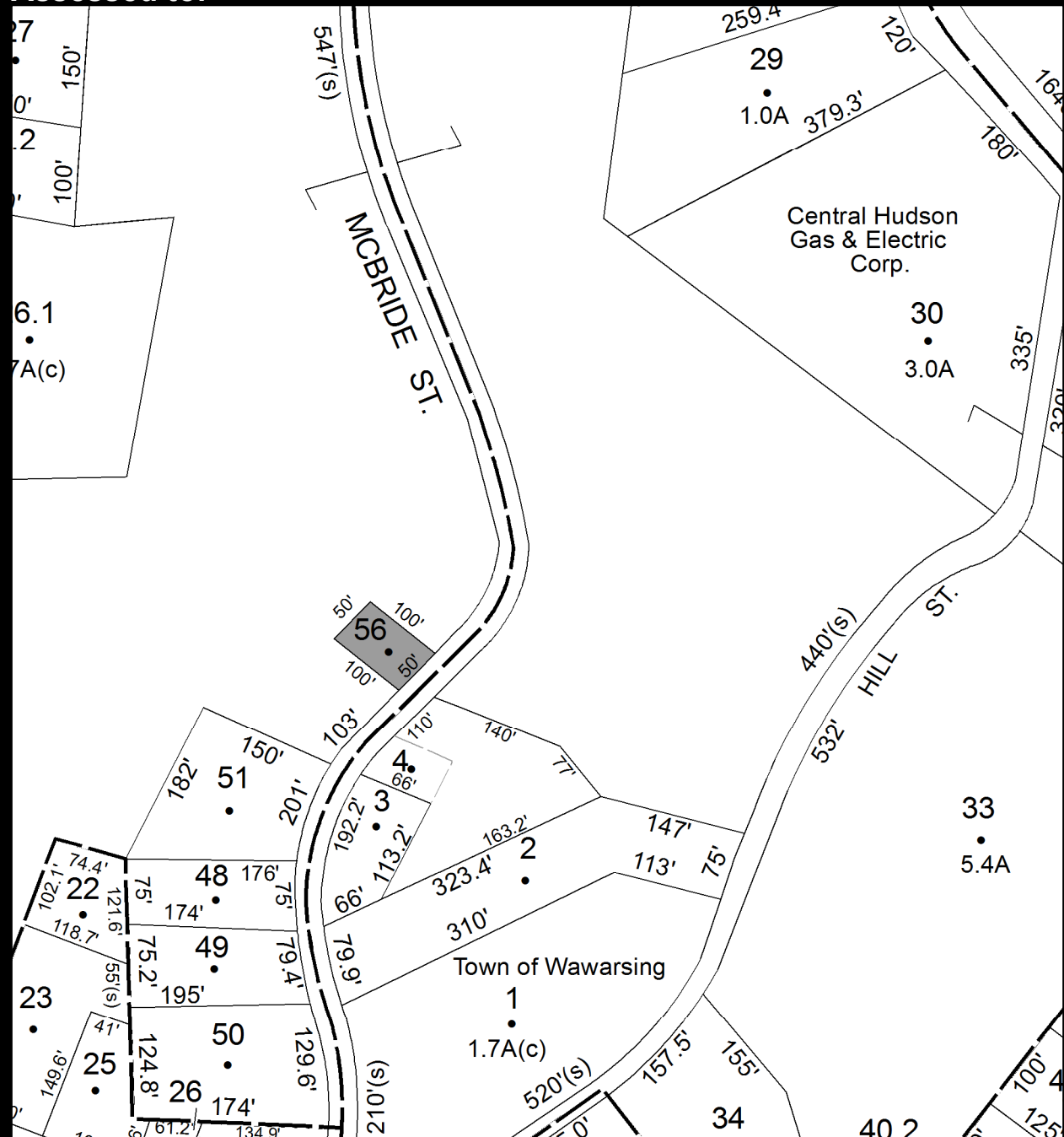
Acres: 0.00

Front: 50

Depth: 100

Current Owner: COUNTY OF ULSTER

Assessed to: CUTI JOSEPH



Parcel # 252

TOWN OF: WAWARSING

SBL: 83.6-3-81

Property Class: 311
Residential Vacant Land

Location: CONTINENTAL RD

Oldest Year of Tax: 2011 G

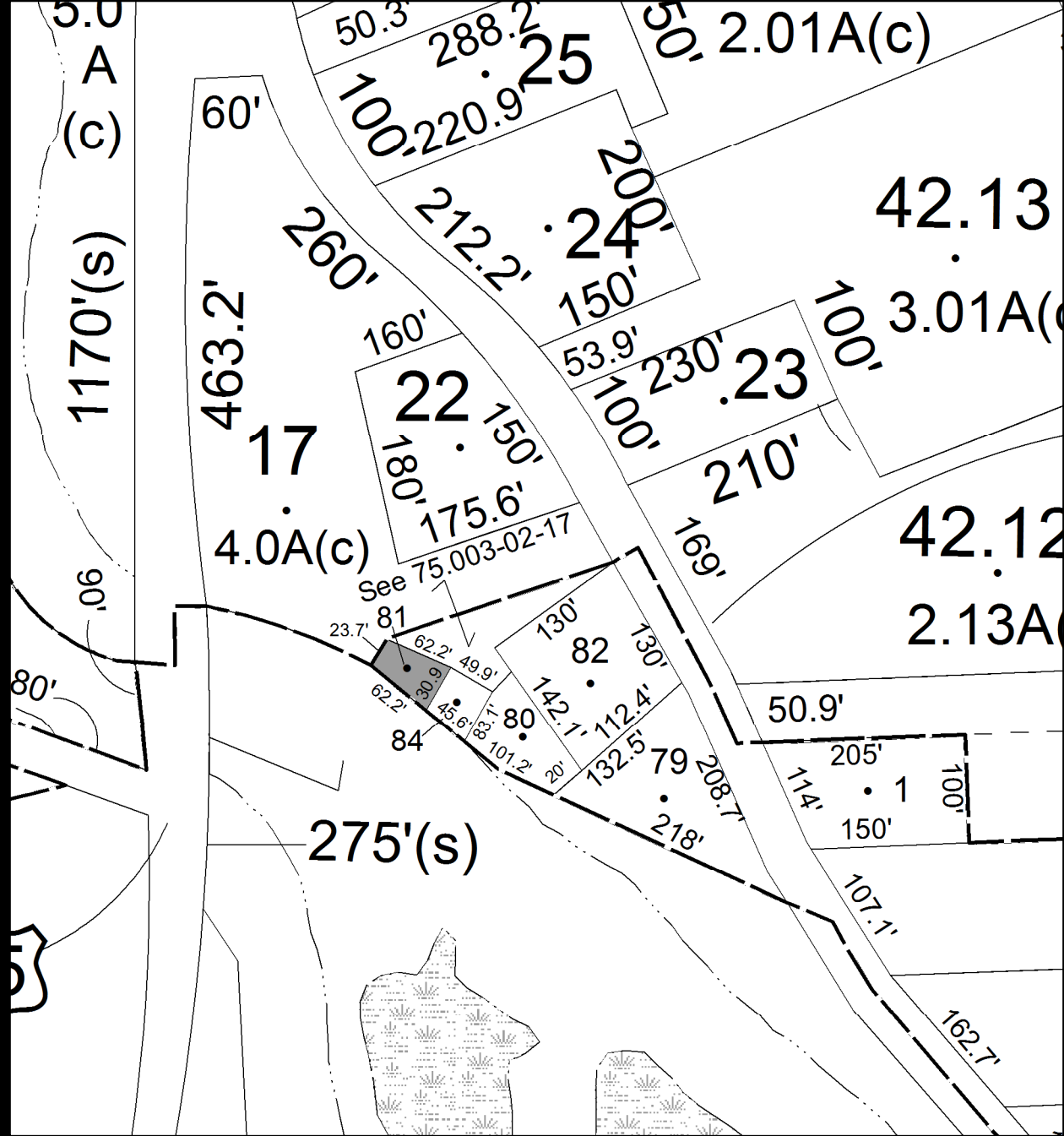
Amount: \$2,546.49

Acres: 0.00

Front: 40

Depth: 62

Current Owner: NOWAKOWSKI WALTER NOWAKOWSKI IRENE
Assessed to: NOWAKOWSKI WALTER NOWAKOWSKI IRENE



Parcel # 253

Current Owner: CARLINO ROBERT
Assessed to: CARLINO ROBERT

TOWN OF: WAWARSING

SBL: 83.6-5-1

Property Class: 312

Residential Land Including a Small Improvement

Location: 76 RT 55


Oldest Year of Tax: 2011 G

Amount: \$15,682.42

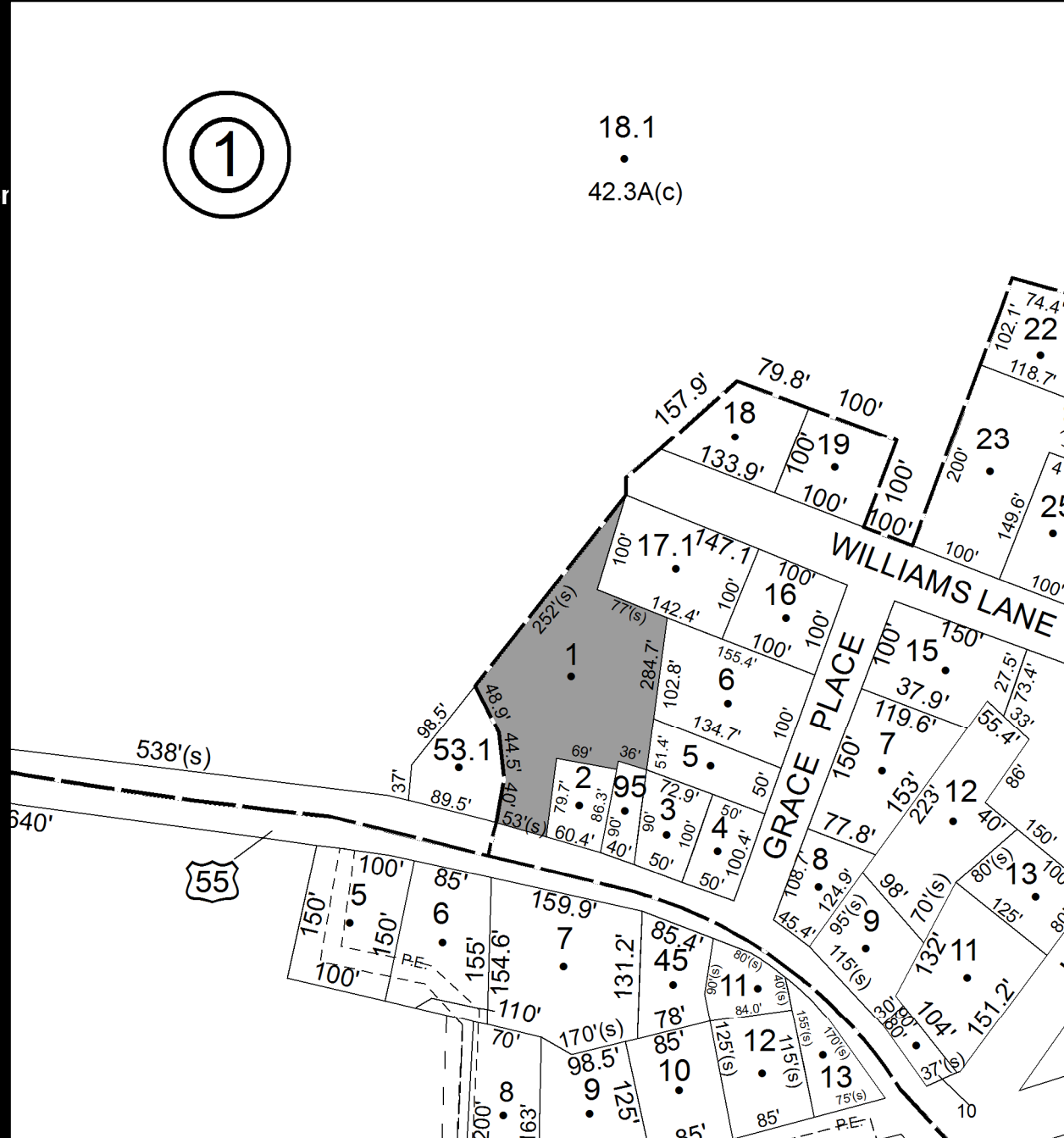
Acres: 0.77

Front: 0

Depth: 0



18.1
•
42.3A(c)



Parcel # 254

TOWN OF: WAWARSING

SBL: 83.10-1-28.3

Property Class: 270

Mobile Home

Location: 30 OLD LACKAWACK RD

Oldest Year of Tax: 2011 G

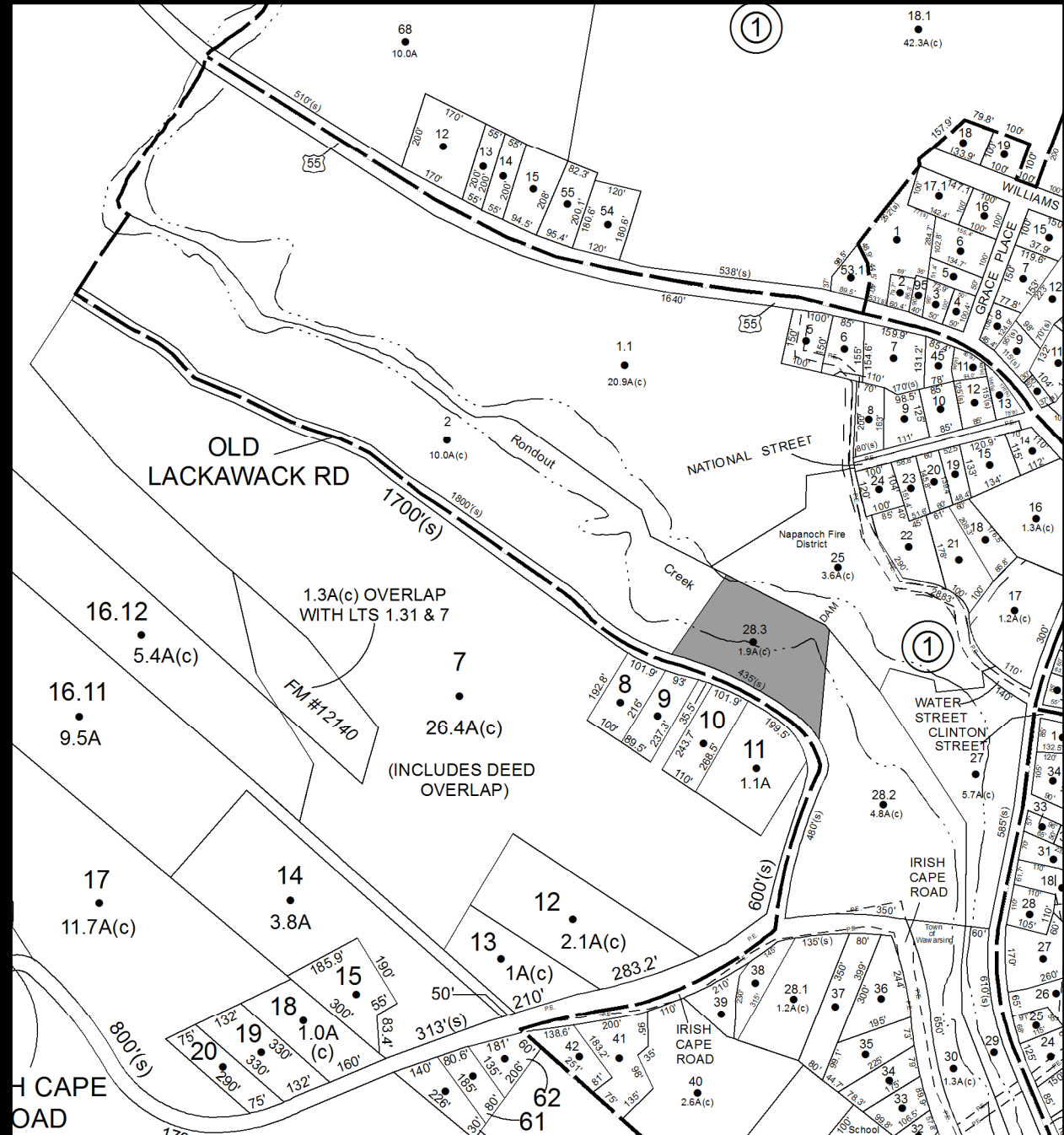
Amount: \$11,073.39

Acres: 1.25

Front: 0

Depth: 0

Current Owner: PHILLIPS DONALD PHILLIPS JOANNE
Assessed to: PHILLIPS DONALD PHILLIPS JOANNE



Parcel # 255

**Current Owner: COUNTY OF ULSTER
Assessed to: HULL AUGUSTUS**

TOWN OF: WAWARSING

SBL: 83.34-1-1

**Property Class: 311
Residential Vacant Land**

Location: BERME RD

Oldest Year of Tax: 2009 G

Amount: \$4,894.88

Acres: 3.50

Front: 0

Depth: 0

**No Image
Available**



Parcel # 256

TOWN OF: WAWARSING

SBL: 83.34-1-3

Property Class: 311
Residential Vacant Land

Location: TOW PATH RD

Oldest Year of Tax: 2010 G

Amount: \$3,245.79

Acres: 2.80

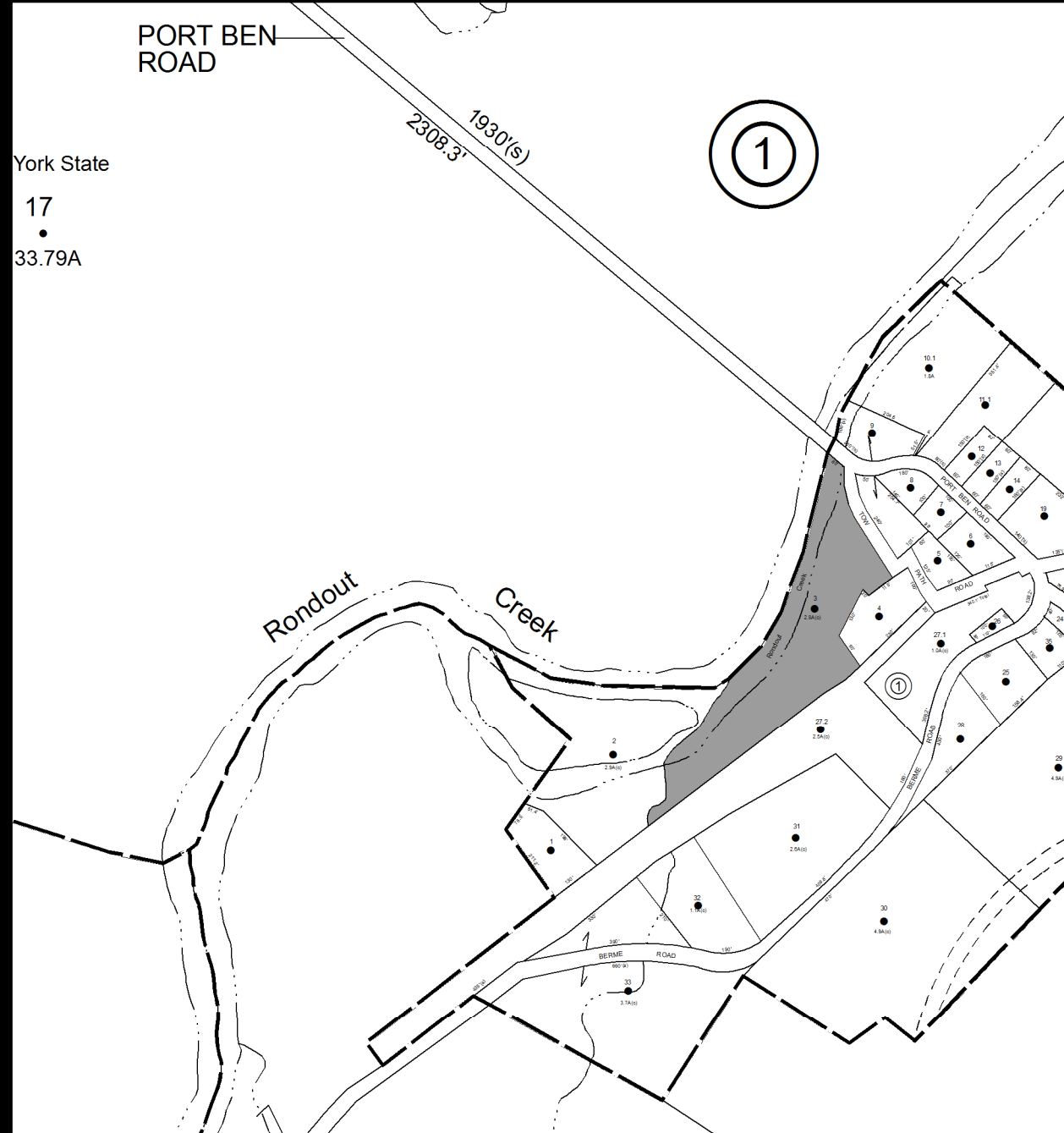
Front: 0

Depth: 0

No Image Available

Current Owner: COUNTY OF ULSTER
Assessed to: HARRISON ANTHONY J.P.

HARRISON JENNIFER E



Parcel # 257

TOWN OF: WAWARSING

SBL: 83.34-1-4

Property Class: 270

Mobile Home

Location: 16 TOW PATH RD

Oldest Year of Tax: 2010 G

Amount: \$14,578.97

Acres: 1.00

Front: 0

Depth: 0

Current Owner: COUNTY OF ULSTER
Assessed to: HARRISON ANTHONY J.P.

HARRISON JENNIFER E



Parcel # 258

TOWN OF: WAWARSING

SBL: 90.2-3-18

Property Class: 210
One Family Year

Location: 8502 RT 209

Oldest Year of Tax: 2011 G

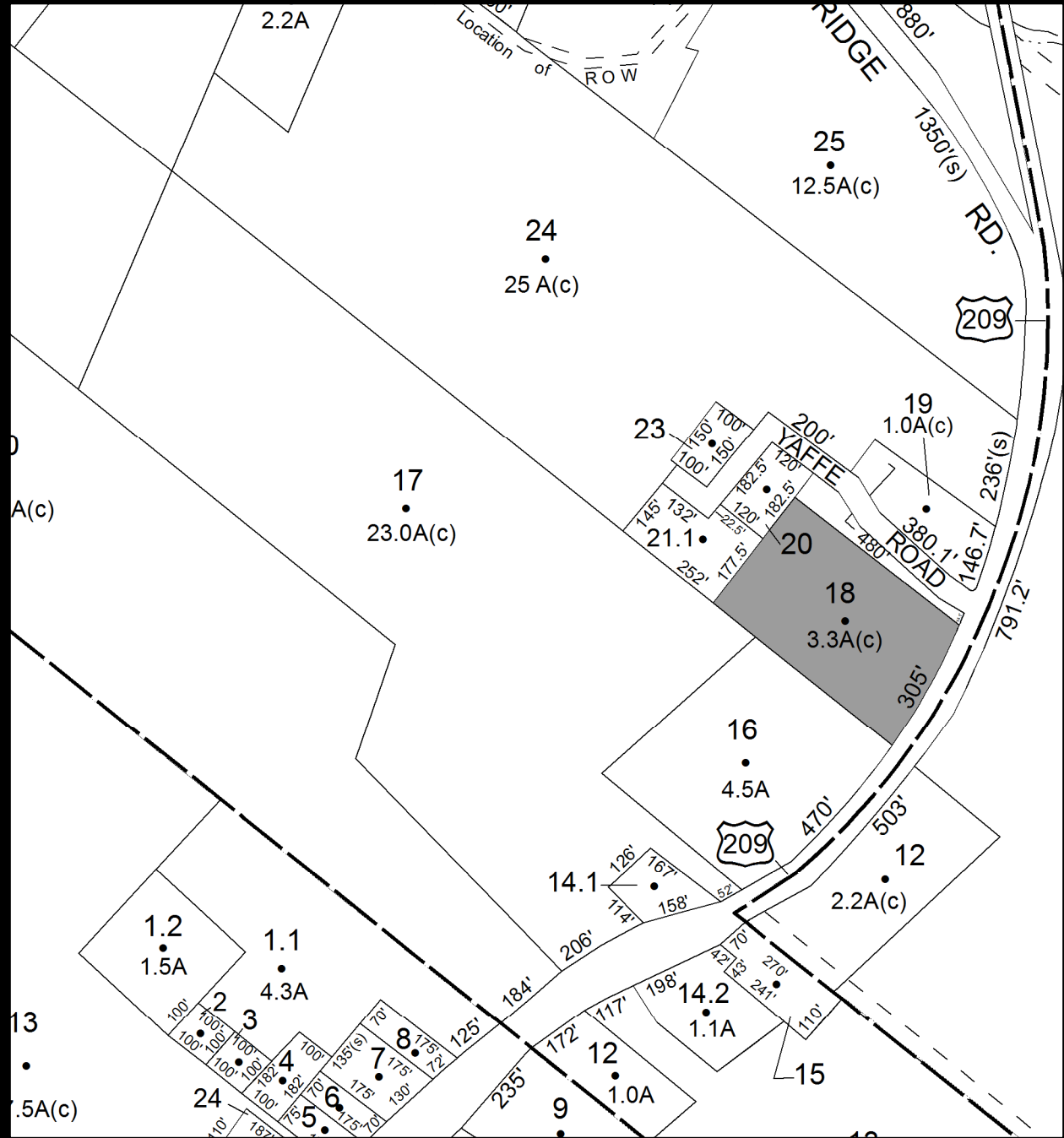
Amount: \$9,268.07

Acres: 3.29

Front: 0

Depth: 0

Current Owner: RICHARD CHARLES E RICHARD PHOEBE
Assessed to: RICHARD CHARLES E RICHARD PHOEBE



Parcel # 259

TOWN OF: WAWARSING

SBL: 90.4-3-14.2

Property Class: 210
One Family Year

Location: 8814 RT 209

Oldest Year of Tax: 2011 G

Amount: \$12,014.86

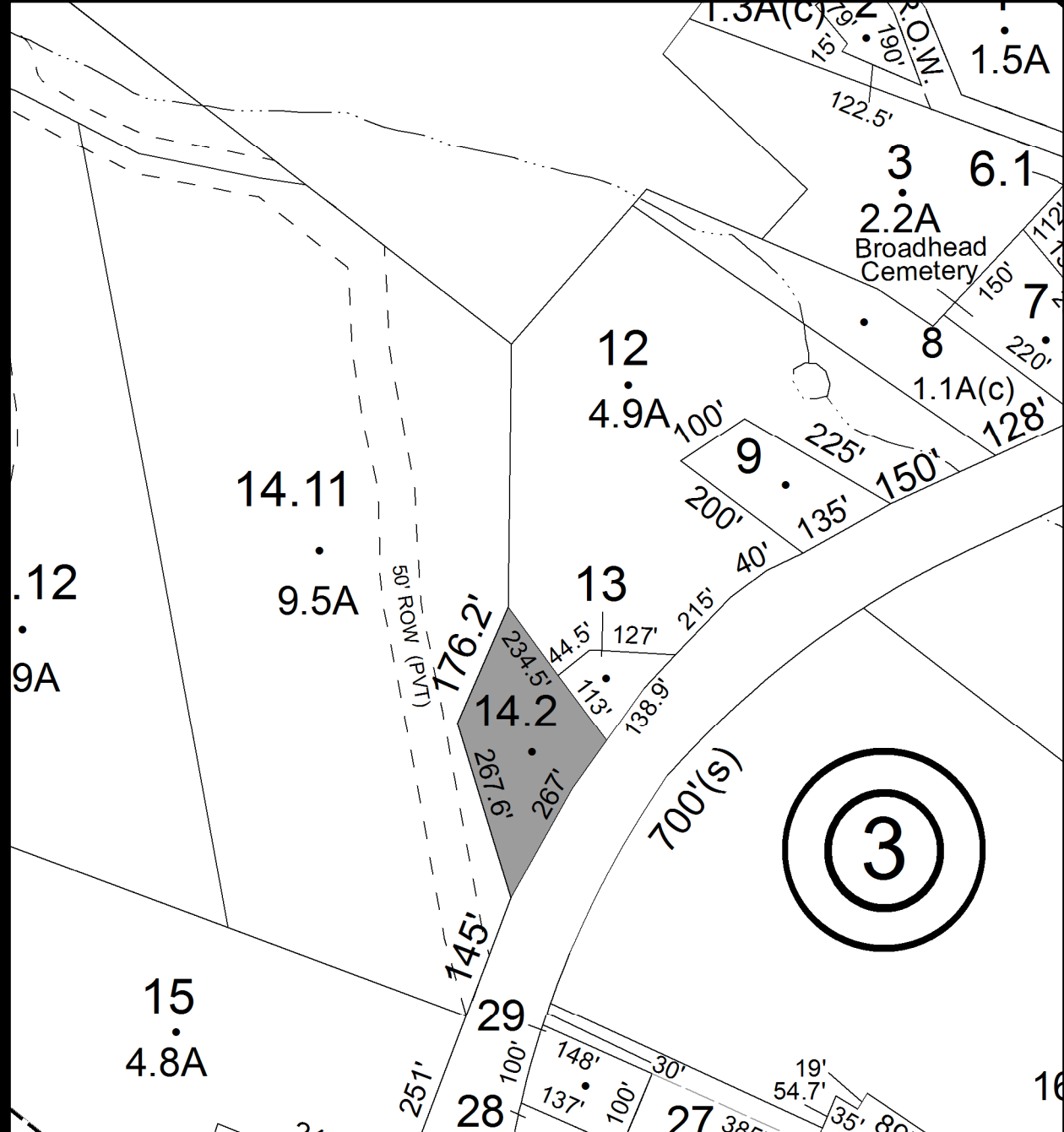
Acres: 0.84

Front: 0

Depth: 0

Current Owner: KULYK IRENE
Assessed to: KULYK IRENE

KULYK NYKOLA
KULYK NYKOLA



Parcel # 260

Current Owner: BENTON BLAKE/MYRIAN

Assessed to: BENTON BLAKE BENTON MYRIAN

TOWN OF: WAWARSING

SBL: 91.18-1-28

Property Class: 314

Rural Vacant Lots of 10 Acres or Less

Location: GARDINER LN

Oldest Year of Tax: 2011 G

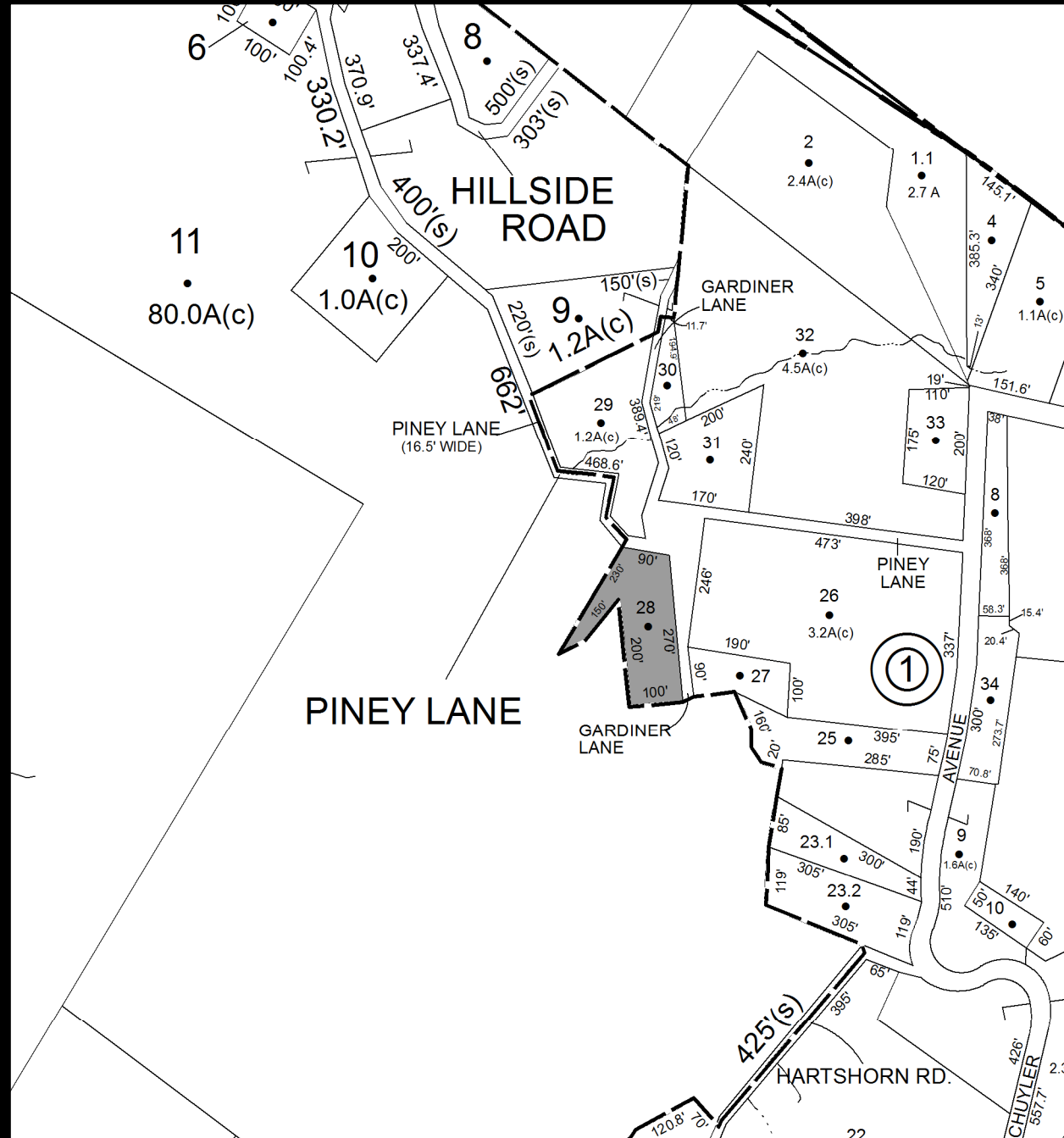
Amount: \$1,552.59

Acres: 0.00

Front: 200

Depth: 100

No Image Available



Parcel # 262

Current Owner: COUNTY OF ULSTER
Assessed to: IATRIDIS KATHERINE A

TOWN OF: WOODSTOCK

SBL: 27.4-1-32

Property Class: 314

Rural Vacant Lots of 10 Acres or Less

Location: ZENA RD

Oldest Year of Tax: 2010 G

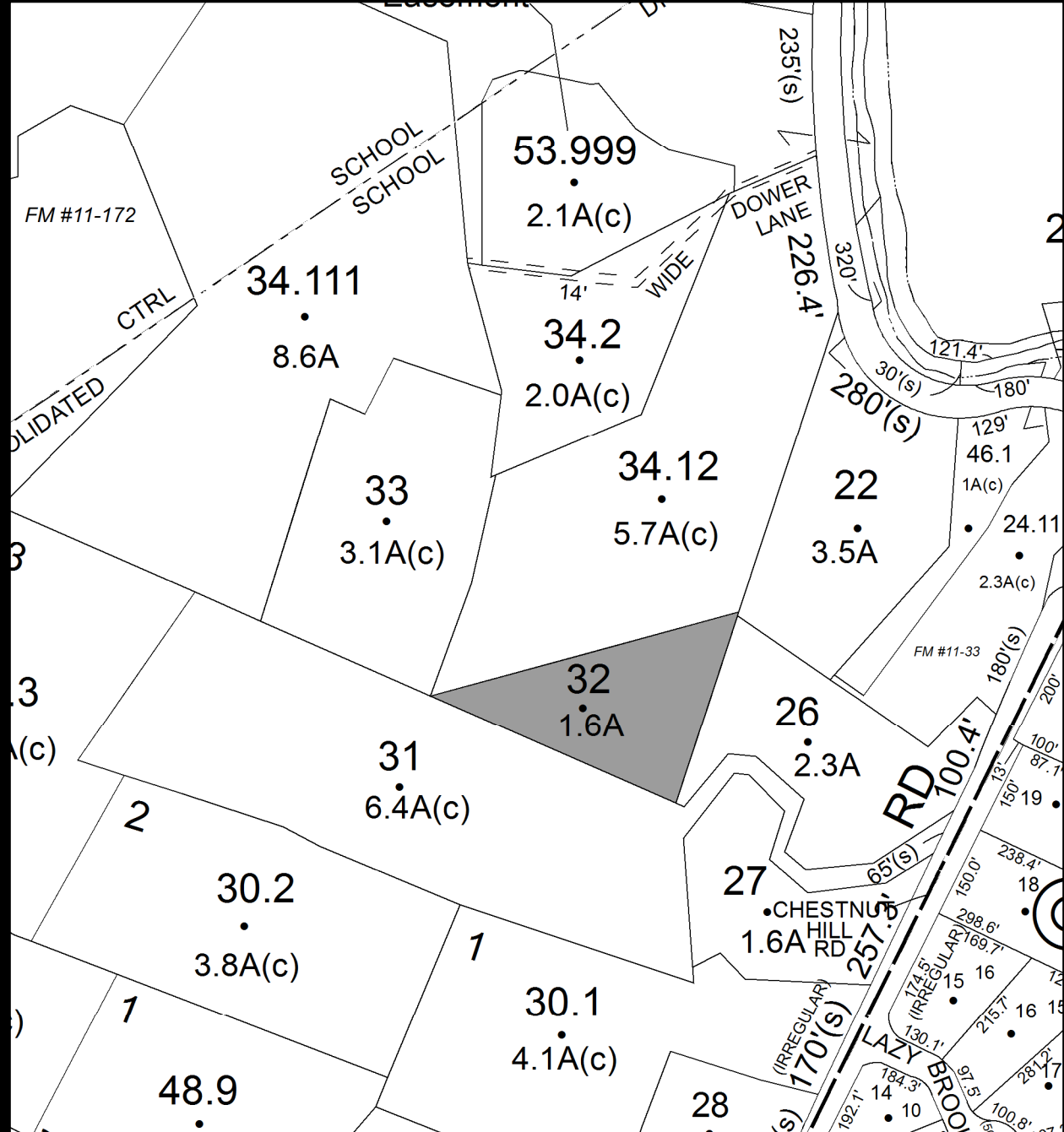
Amount: \$2,865.02

Acres: 1.60

Front: 0

Depth: 0

No Image Available



Parcel # 263

TOWN OF: WOODSTOCK

SBL: 27.10-5-25

Property Class: 314

Rural Vacant Lots of 10 Acres or Less

Location: GLASCO TPKE

Oldest Year of Tax: 2010 G

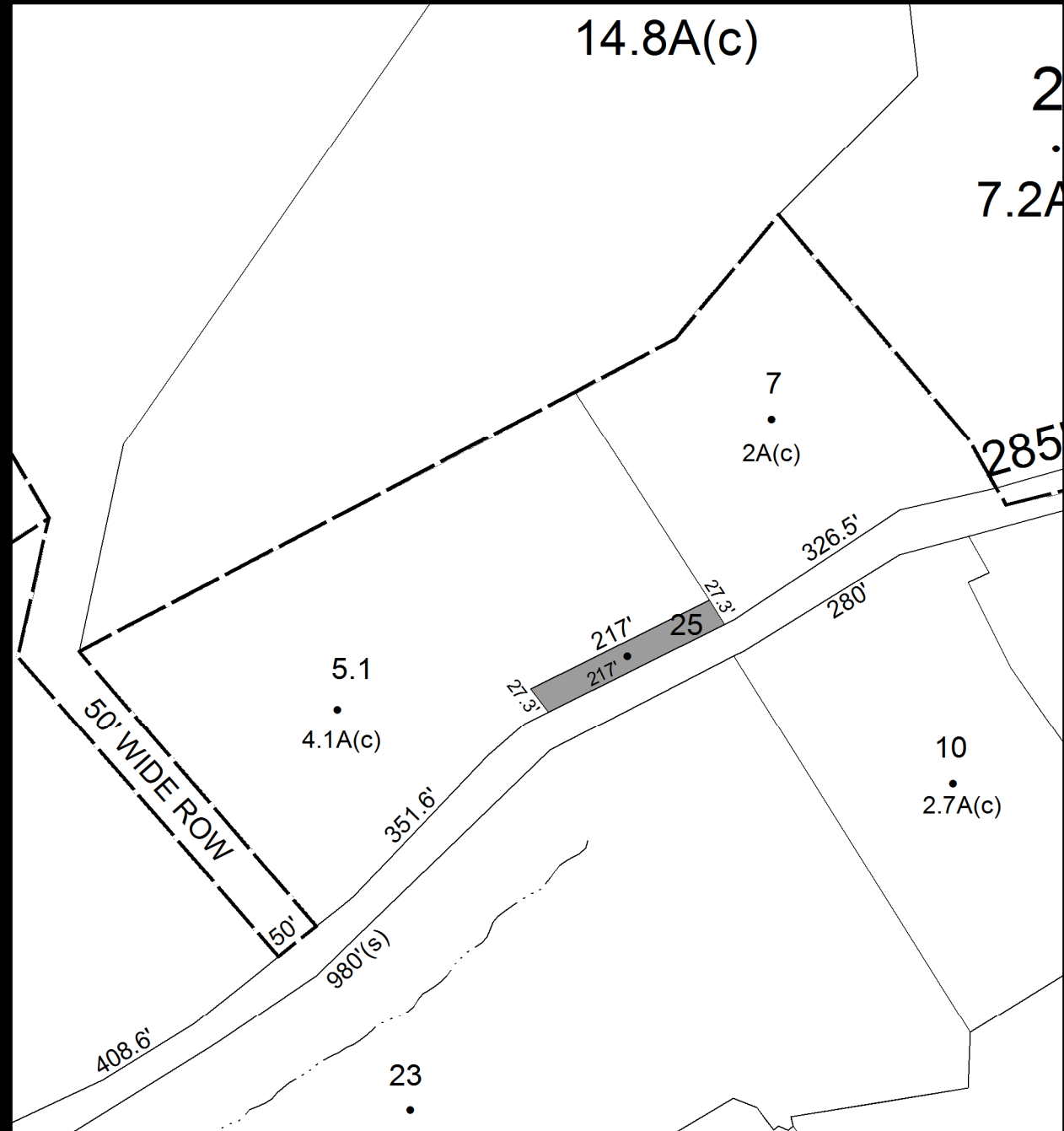
Amount: \$1,241.86

Acres: 0.14

Front: 217

Depth: 0

Current Owner: COUNTY OF ULSTER
Assessed to: MATSON DORIT



No Image Available

Parcel # 264

TOWN OF: WOODSTOCK

SBL: 27.17-2-20

Property Class: 322

Residential Vacant Land Over 10 Acres

Location: OHAYO MT RD

Oldest Year of Tax: 2011 G

Amount: \$7,554.92

Acres: 10.12

Front: 51.14

Depth: 0

No Image Available

Current Owner: FLYING ACE REALTY LLC
Assessed to: FLYING ACE REALTY LLC



Parcel # 265

Current Owner: MONTBRAY OF AMERICA INC
Assessed to: MONTBRAY OF AMERICA INC

TOWN OF: WOODSTOCK

SBL: 27.55-1-6

Property Class: 314

Rural Vacant Lots of 10 Acres or Less

Location: ELWYN LN

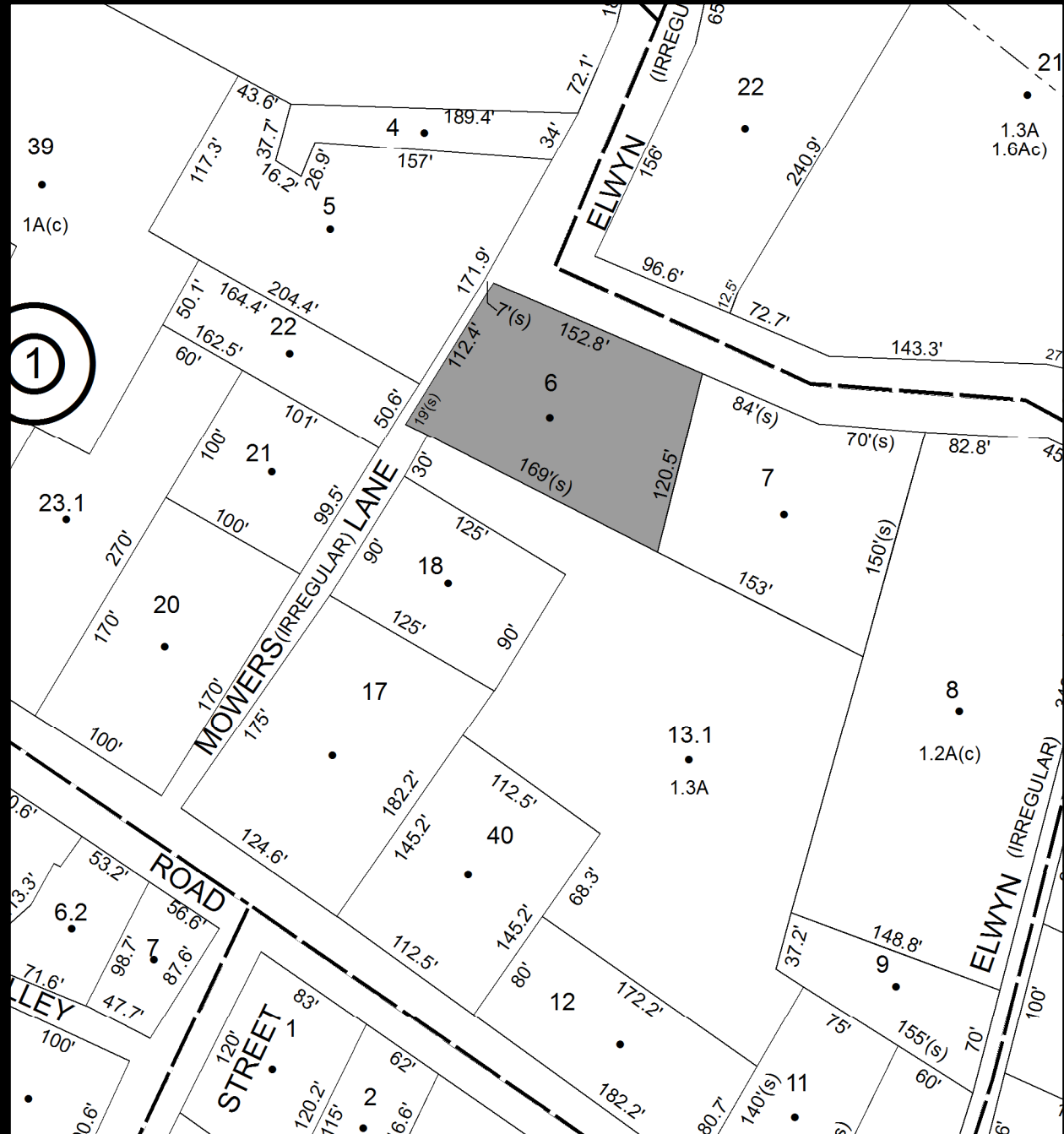
Oldest Year of Tax: 2010 G

Amount: \$4,634.77

Acres: 0.45

Front: 152.8

Depth: 0



No Image Available

Parcel # 266

Current Owner: MONTBRAY OF AMERICA INC
Assessed to: MONTBRAY OF AMERICA INC

TOWN OF: WOODSTOCK

SBL: 27.55-1-7

Property Class: 314

Rural Vacant Lots of 10 Acres or Less

Location: ELWYN LN

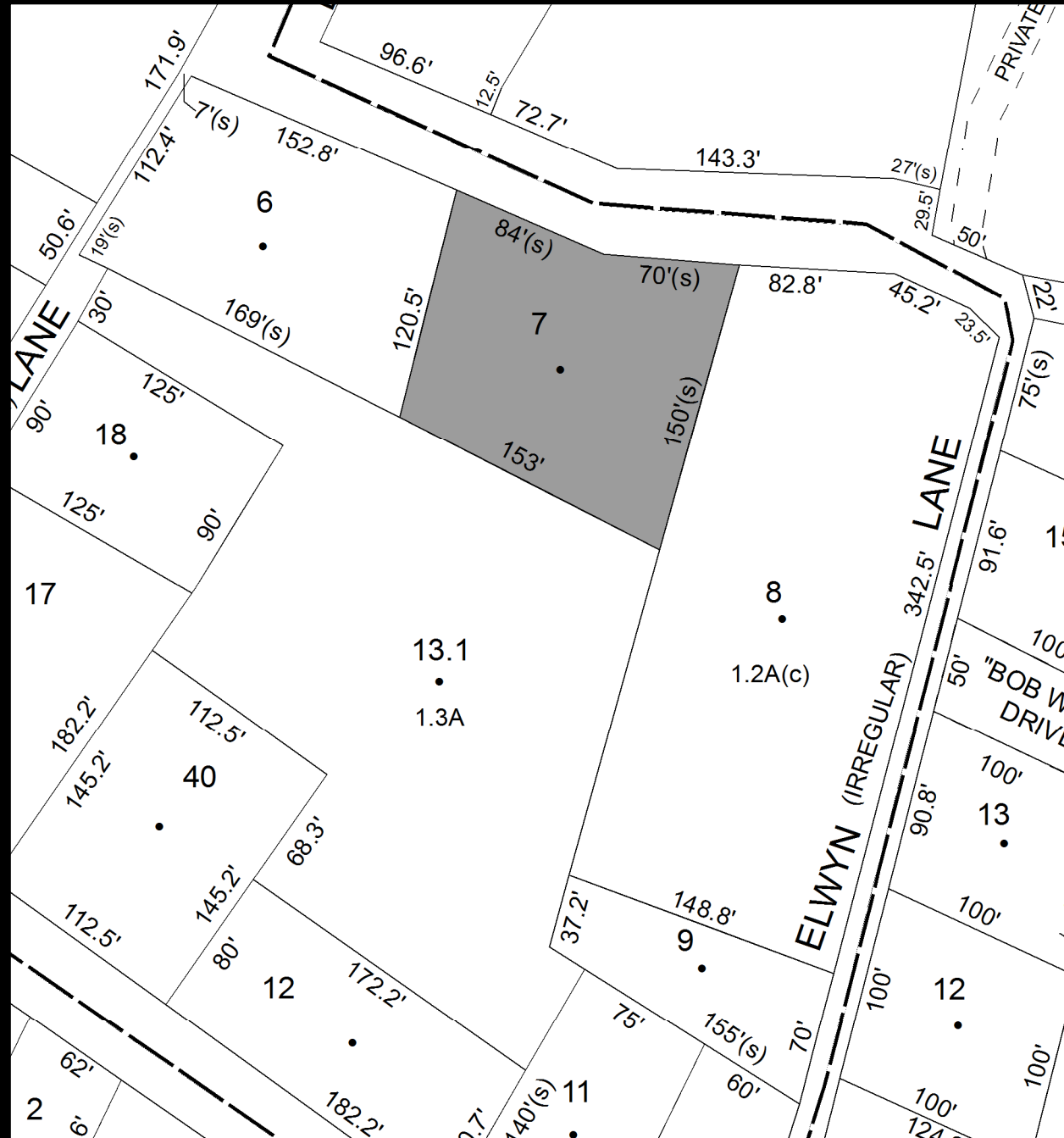
Oldest Year of Tax: 2010 G

Amount: \$5,188.36

Acres: 0.75

Front: 153

Depth: 0



**No Image
Available**

Parcel # 267

TOWN OF: WOODSTOCK

SBL: 27.55-2-22

Property Class: 482
Downtown Row Type (detached)

Location: 34 ELWYN LN

Oldest Year of Tax: 2010 G

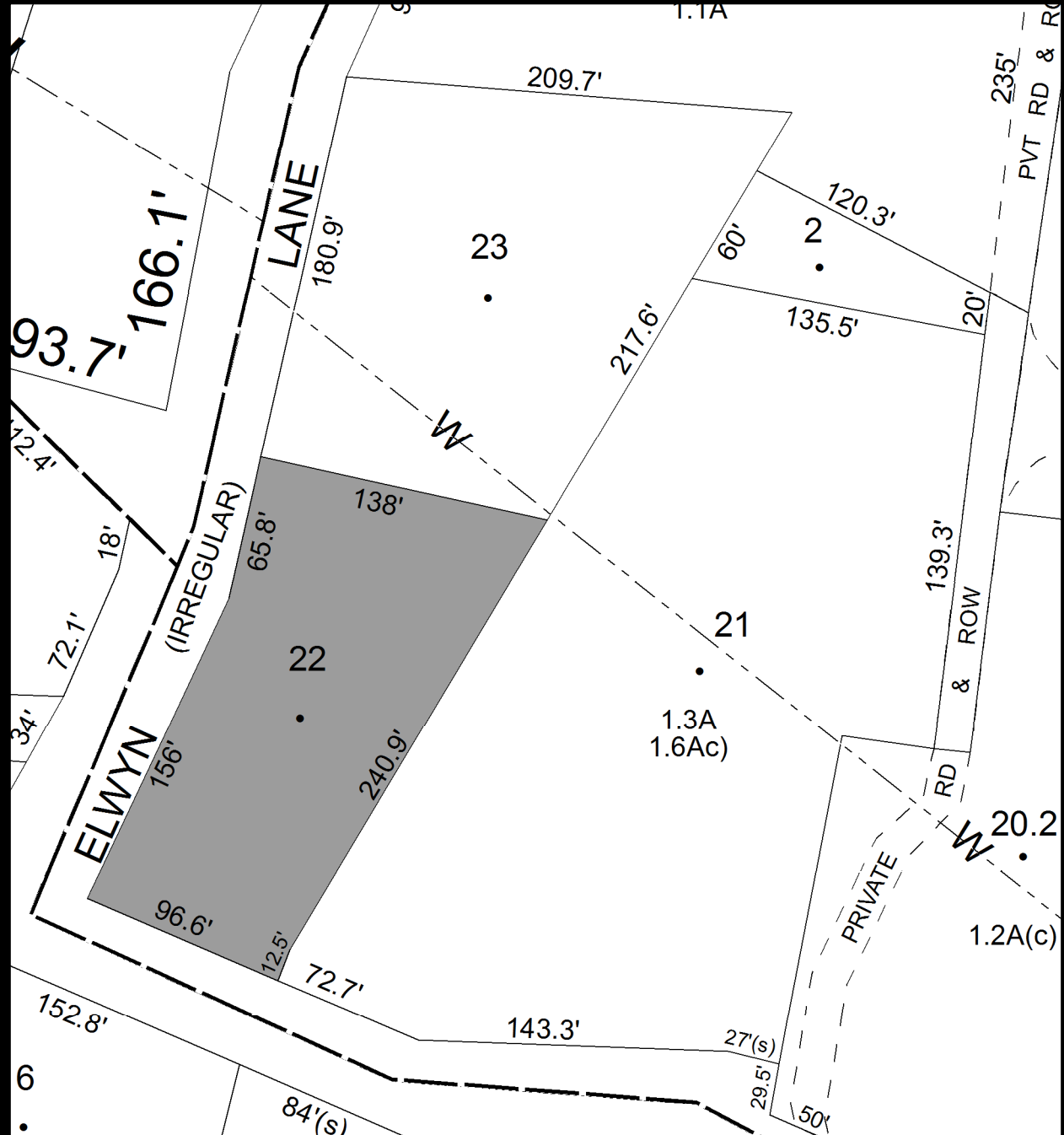
Amount: \$46,462.82

Acres: 1.00

Front: 96.6

Depth: 221.8

Current Owner: MONTBRAY OF AMERICA INC
Assessed to: MONTBRAY OF AMERICA INC



Parcel # 268

TOWN OF: WOODSTOCK

SBL: 28.3-1-20

Property Class: 270

Mobile Home

Location: 830 CHURCH RD

Oldest Year of Tax: 2010 G

Amount: \$15,703.27

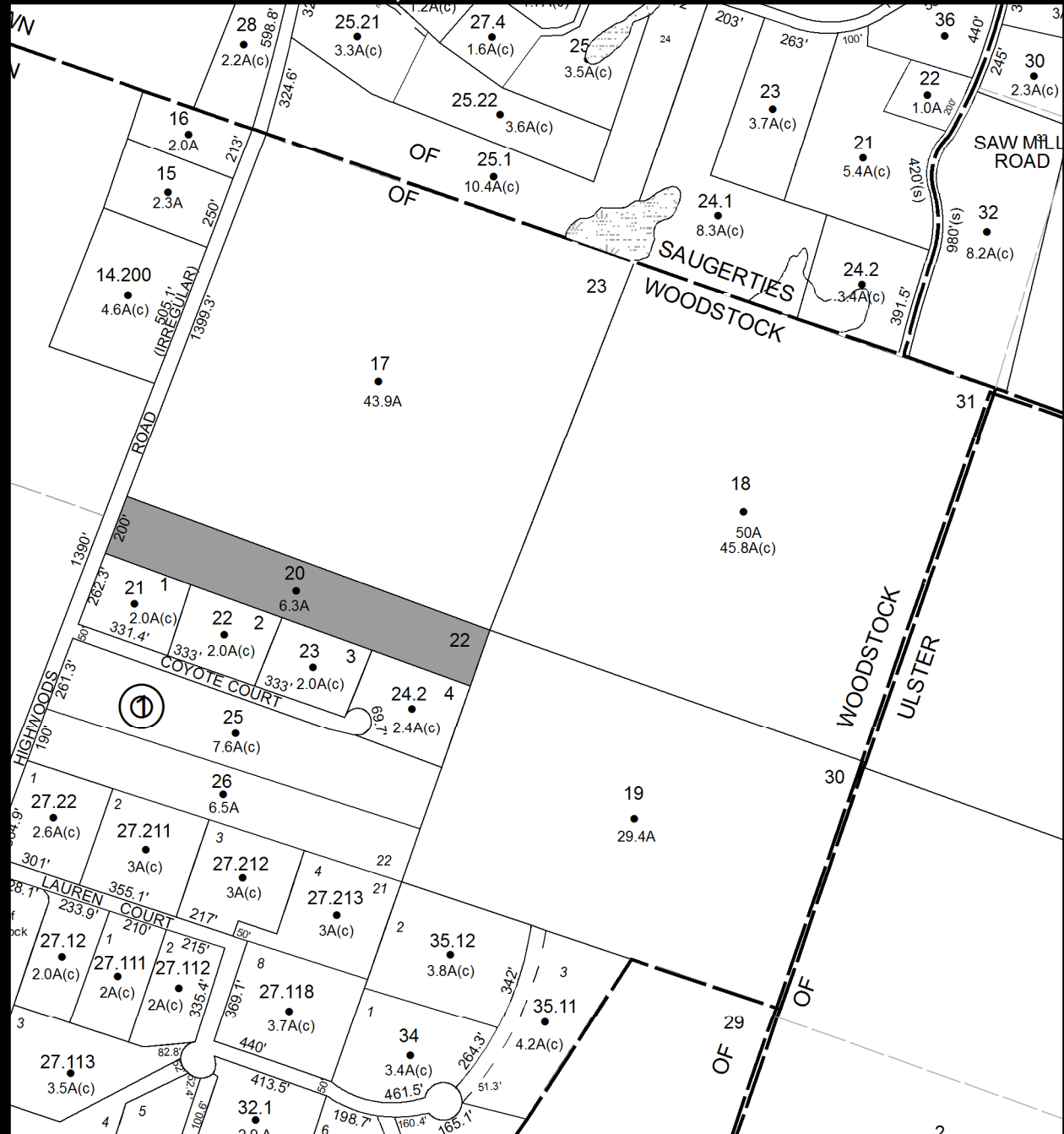
Acres: 6.30

Front: 200

Depth: 0

Current Owner: COUNTY OF ULSTER

Assessed to: MYSTIC GRAY, INC



Parcel # 269

TOWN OF: WOODSTOCK

SBL: 38.2-1-16

Property Class: 314

Rural Vacant Lots of 10 Acres or Less

Location: 1673 SAWKILL RD

Oldest Year of Tax: 2011 G

Amount: \$10,499.37

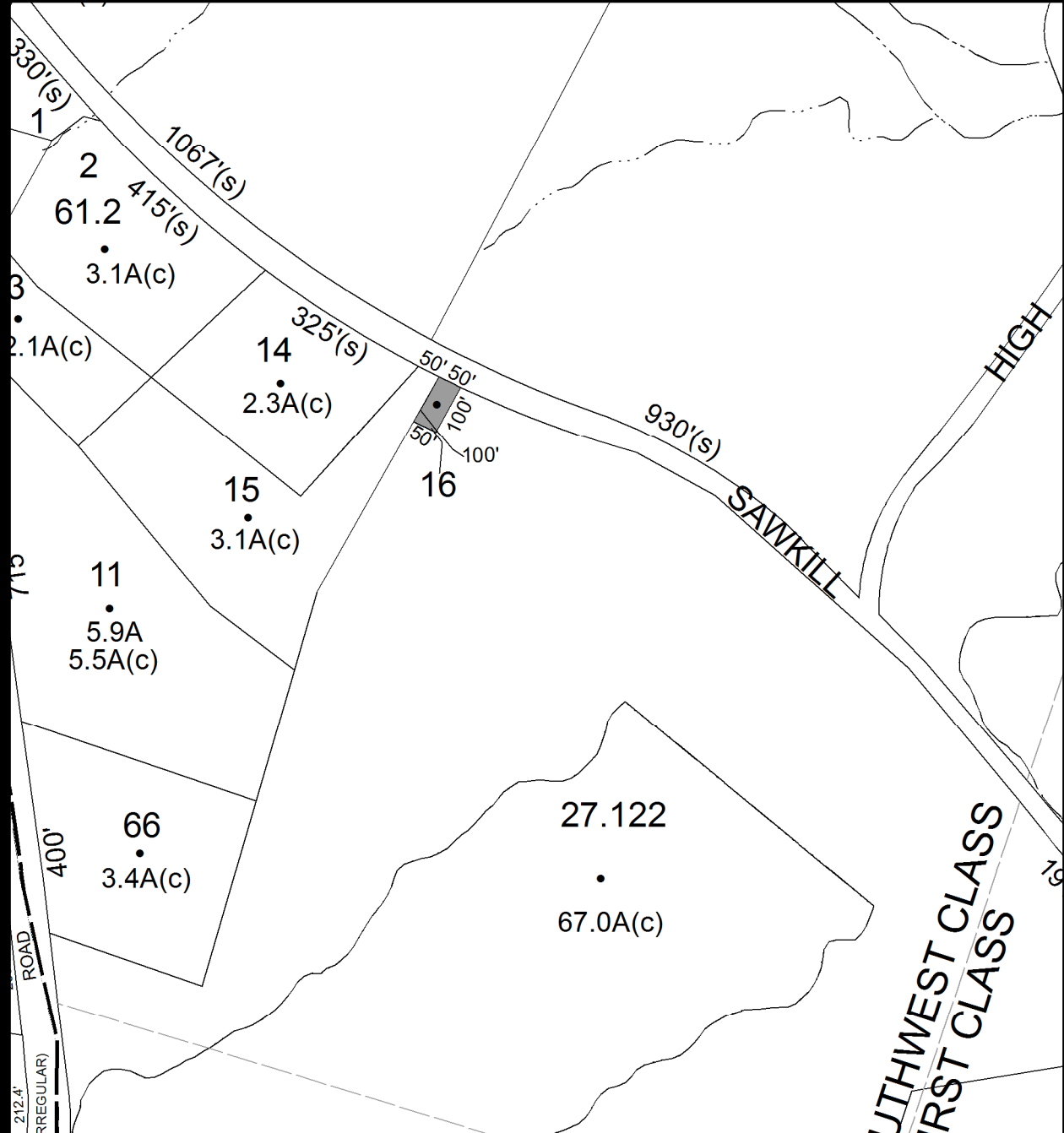
Acres: 0.11

Front: 50

Depth: 0

Current Owner: HOUGHTALING HAROLD W

Assessed to: HOUGHTALING HAROLD W



No Image Available

Parcel # 270

TOWN OF: WOODSTOCK

SBL: 38.4-3-33

Property Class: 210
One Family Year

Location: 42 ZENA RD

Oldest Year of Tax: 2011 G

Amount: \$16,918.05

Acres: 2.00

Front: 0

Depth: 0

Current Owner: STRAUSS JOHN STRAUSS KEVIN

Assessed to: STRAUSS JOHN STRAUSS KEVIN

