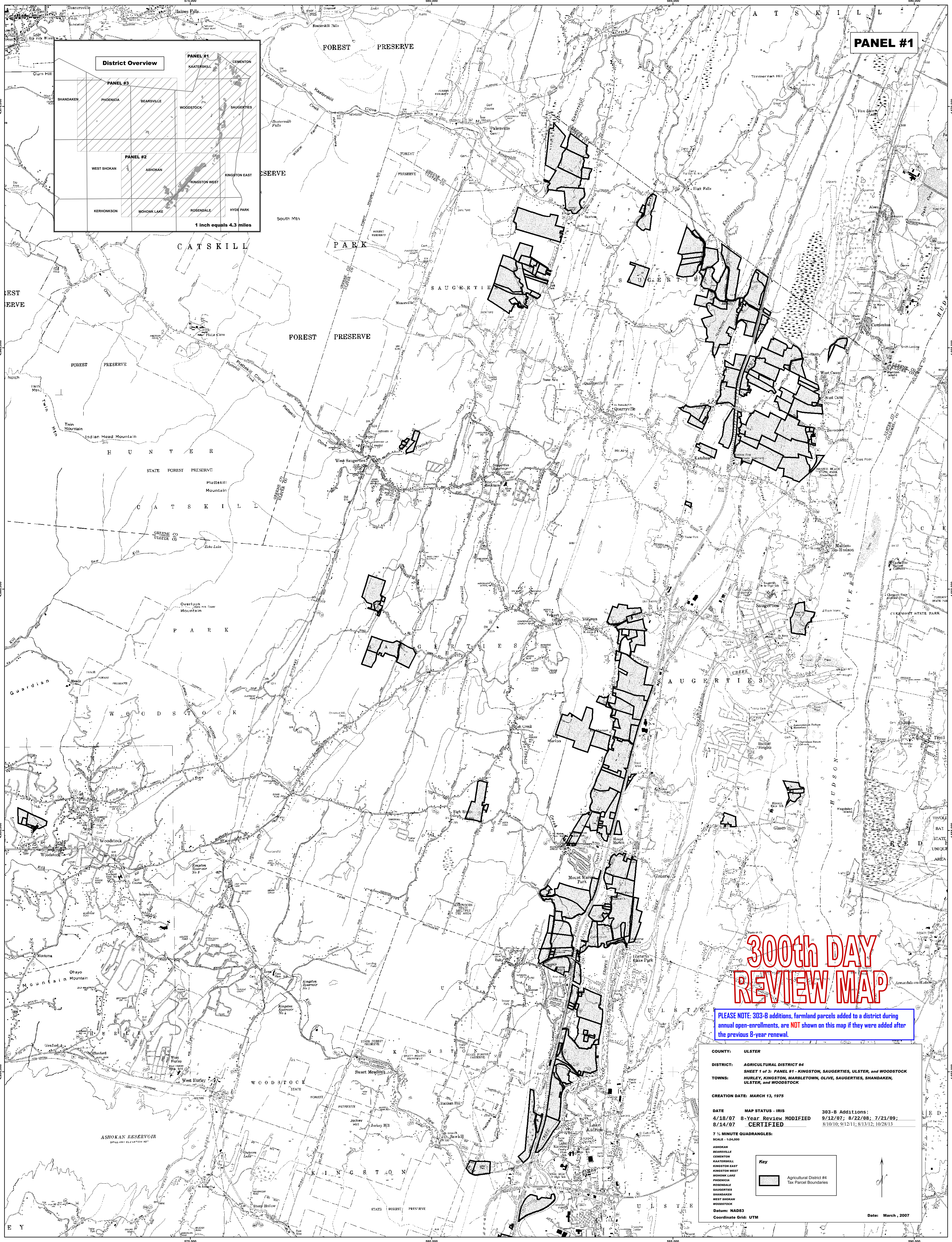
PANEL #1
300th DAY REVIEW MAP
PLEASE NOTE: 303-B additions, farmland parcels added to a district during annual open-enrollments, are NOT shown on this map if they were added after the previous 8-year renewal.
COUNTY: ULSTER
DISTRICT: AGRICULTURAL DISTRICT #4
SHEET 1 of 3: PANEL #1 - KINGSTON, SAUGERTIES, ULSTER, and WOODSTOCK
TOWNS: HURLEY, KINGSTON, MARBLETOWN, OLIVE, SAUGERTIES, SHANDAKEN, ULSTER, and WOODSTOCK
CREATION DATE: MARCH 13, 1975
DATE
MAP STATUS – IRIS
4/18/07 8-Year Review MODIFIED
8/14/07 CERTIFIED
303-B Additions:
9/12/07; 8/22/08; 7/21/09;
8/10/10; 9/12/11; 8/13/12; 10/28/13
7 ½ MINUTE QUADRANGLES:
SCALE – 1:24,000
ASHOKAN
BEARSVILLE
CEMENTON
KAATERSKILL
KINGSTON EAST
KINGSTON WEST
MOHONK LAKE
PHOENICIA
ROSENDALE
SAUGERTIES
SHANDAKEN
WEST SHOKAN
WOODSTOCK
Key
Agricultural District #4 Tax Parcel Boundaries
N
Datum: NAD83
Coordinate Grid: UTM
Date: March , 2007
District Overview
PANEL #1
PANEL #2
PANEL #3
SHANDAKEN
PHOENICIA
BEARSVILLE
WOODSTOCK
KAATERSKILL
CEMENTON
SAUGERTIES
WEST SHOKAN
ASHOKAN
KINGSTON WEST
KINGSTON EAST
KERHONKSON
MOHONK LAKE
ROSENDALE
HYDE PARK
1 inch equals 4.3 miles
575,000
580,000
585,000
590,000
4,670,000
4,665,000
4,660,000
4,655,000
4,650,000
CATSKILL
FOREST PRESERVE
PARK
SAUGERTIES
HUNTER
STATE FOREST PRESERVE
WOODSTOCK
HURLEY
KINGSTON
ULSTER
HUDSON RIVER
Palenville
Saxton
High Falls
Cementon
West Camp
Quarryville
Katsbaan
West Saugerties
Veteran
Saugerties
Malden-on-Hudson
Barclay Heights
Glasco
Mount Marion
Mount Marion Park
Glenerie
Lake Katrine
Woodstock
West Hurley
Zena
Sawkill
ASHOKAN RESERVOIR
Tivoli
Overlook Mountain
Indian Head Mountain
Twin Mountain
Plattekill Mountain
Ohayo Mountain

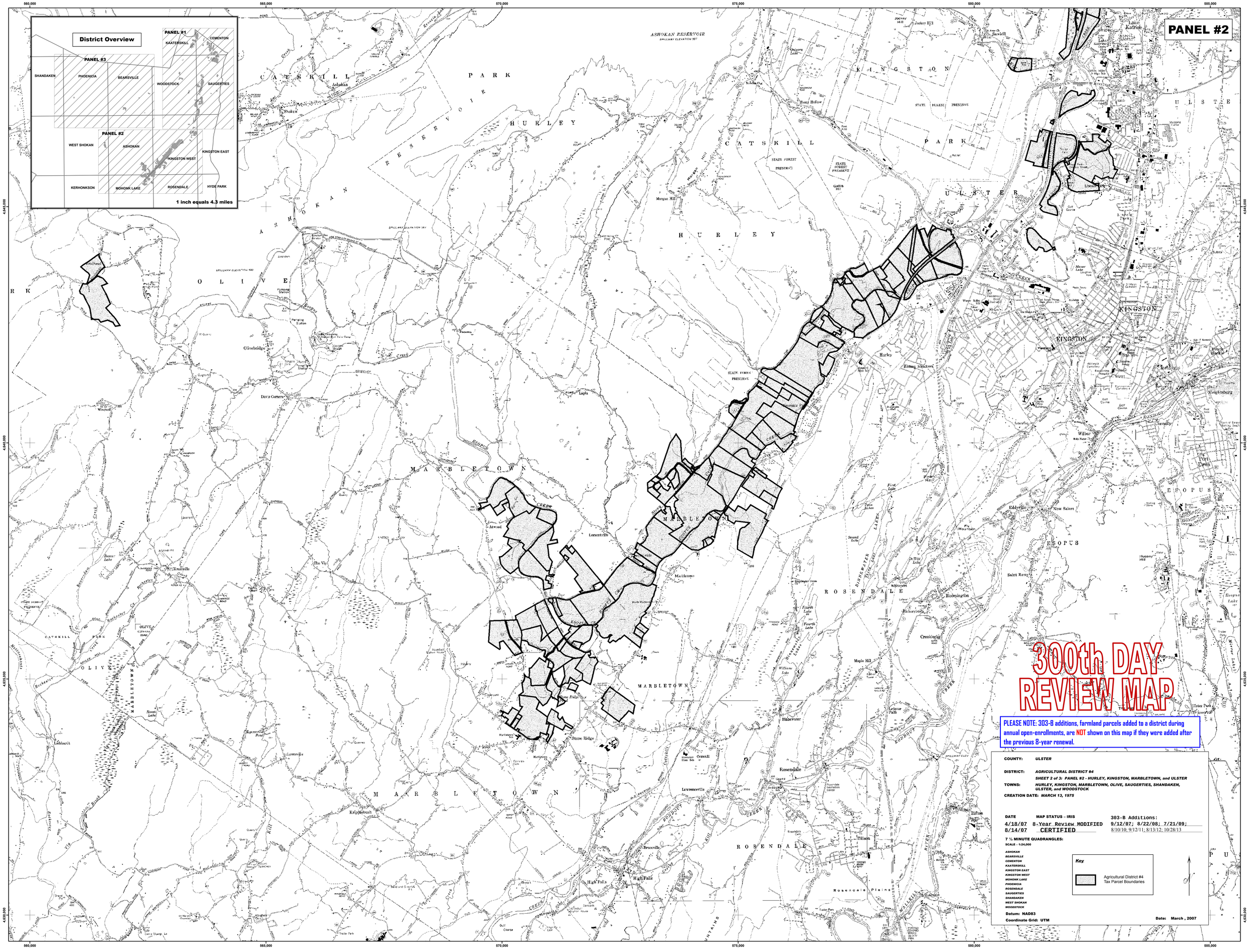
PANEL #2
District Overview
PANEL #1
KAATERSKILL
CEMENTON
PANEL #3
SHANDAKEN
PHOENICIA
BEARSVILLE
WOODSTOCK
SAUGERTIES
PANEL #2
WEST SHOKAN
ASHOKAN
KINGSTON WEST
KINGSTON EAST
KERHONKSON
MOHONK LAKE
ROSENDALE
HYDE PARK
1 inch equals 4.3 miles
300th DAY
REVIEW MAP
PLEASE NOTE: 303-B additions, farmland parcels added to a district during annual open-enrollments, are NOT shown on this map if they were added after the previous 8-year renewal.
COUNTY: ULSTER
DISTRICT: AGRICULTURAL DISTRICT #4
SHEET 2 of 3: PANEL #2 - HURLEY, KINGSTON, MARBLETOWN, and ULSTER
TOWNS: HURLEY, KINGSTON, MARBLETOWN, OLIVE, SAUGERTIES, SHANDAKEN, ULSTER, and WOODSTOCK
CREATION DATE: MARCH 13, 1975
DATE
MAP STATUS - IRIS
4/18/07 8-Year Review MODIFIED
8/14/07 CERTIFIED
303-B Additions:
9/12/07; 8/22/08; 7/21/09;
8/10/10, 9/12/11; 8/13/12; 10/28/13
7 ½ MINUTE QUADRANGLES:
SCALE - 1:24,000
ASHOKAN
BEARSVILLE
CEMENTON
KAATERSKILL
KINGSTON EAST
KINGSTON WEST
MOHONK LAKE
PHOENICIA
ROSENDALE
SAUGERTIES
SHANDAKEN
WEST SHOKAN
WOODSTOCK
Key
Agricultural District #4
Tax Parcel Boundaries
Datum: NAD83
Coordinate Grid: UTM
Date: March , 2007
560,000
565,000
570,000
575,000
580,000
585,000
4,645,000
4,640,000
4,635,000
4,630,000
ASHOKAN RESERVOIR
CATSKILL PARK
HURLEY
KINGSTON
ULSTER
OLIVE
MARBLETOWN
ROSENDALE
ESOPUS
STATE FOREST PRESERVE
Ashokan
Shokan
Olivebridge
Davis Corners
Lomontville
Stone Ridge
Cottekill
Lawrenceville
Bruceville
High Falls
Rosendale
Binnewater
Tillson
Kripplebush
Hurley
Kingston
Lake Katrine
Saugerties
Bloomington
Creekside
Saint Remy
Eddyville
New Salem
Port Ewen
Wilbur
Ulster Park
Lake Hill
Phoenicia
Shandaken
Bearsville
Woodstock
Little Rock
Rosendale Plains

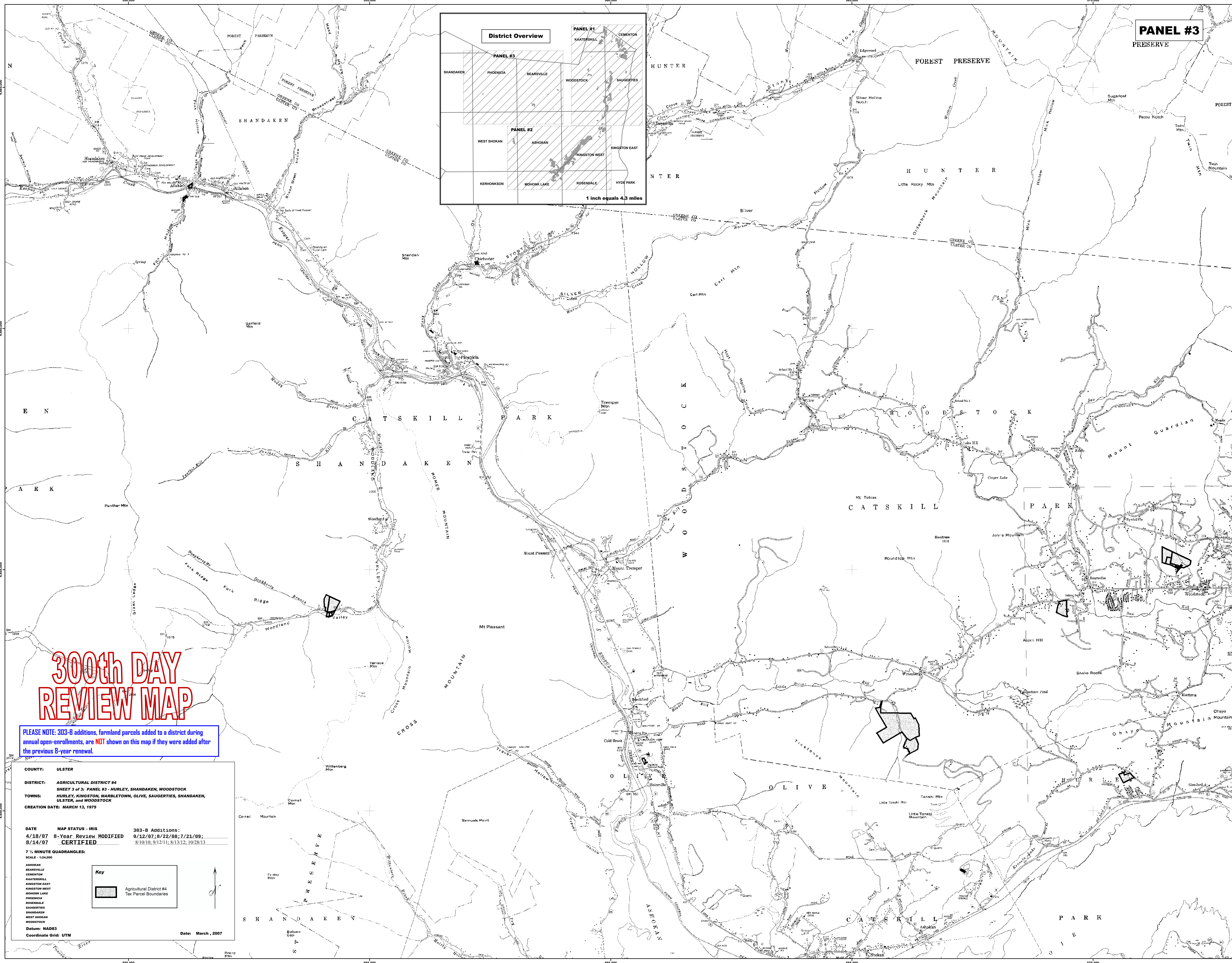

300th DAY REVIEW MAP

PLEASE NOTE: 303-B additions, farmland parcels added to a district during annual open-enrollments, are NOT shown on this map if they were added after the previous 8-year renewal.

COUNTY: *ULSTER*

DISTRICT: *AGRICULTURAL DISTRICT #4*

SHEET 3 of 3: PANEL #3 - HURLEY, SHANDAKEN, WOODSTOCK

TOWNS: *HURLEY, KINGSTON, MARBLETOWN, OLIVE, SAUGERTIES, SHANDAKEN, ULSTER, and WOODSTOCK*

CREATION DATE: *MARCH 13, 1975*

DATE	MAP STATUS – IRIS
4/18/07	8-Year Review MODIFIED
8/14/07	CERTIFIED

303-B Additions:
9/12/07;8/22/08;7/21/09;
8/10/10; 9/12/11; 8/13/12; 10/28/13

7 ½ MINUTE QUADRANGLES:
SCALE – 1:24,000

ASHOKAN
BEARSVILLE
CEMENTON
KAATERSKILL
KINGSTON EAST
KINGSTON WEST
MOHONK LAKE
PHOENICIA
ROSENDALE
SAUGERTIES
SHANDAKEN
WEST SHOKAN
WOODSTOCK

Key
Agricultural District #4 Tax Parcel Boundaries

N

Datum: NAD83
Coordinate Grid: UTM

Date: March , 2007