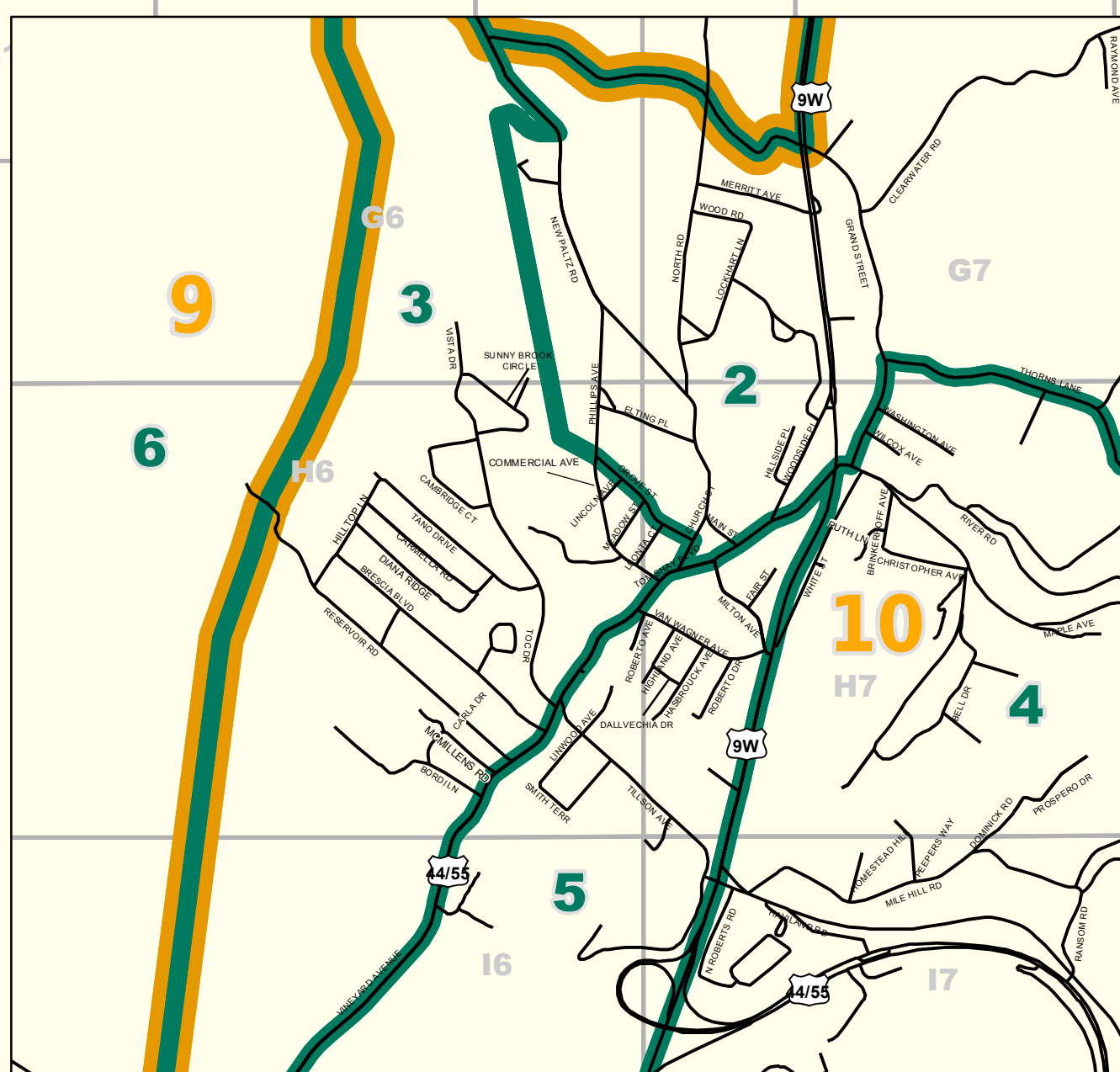
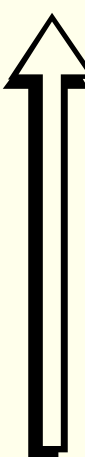
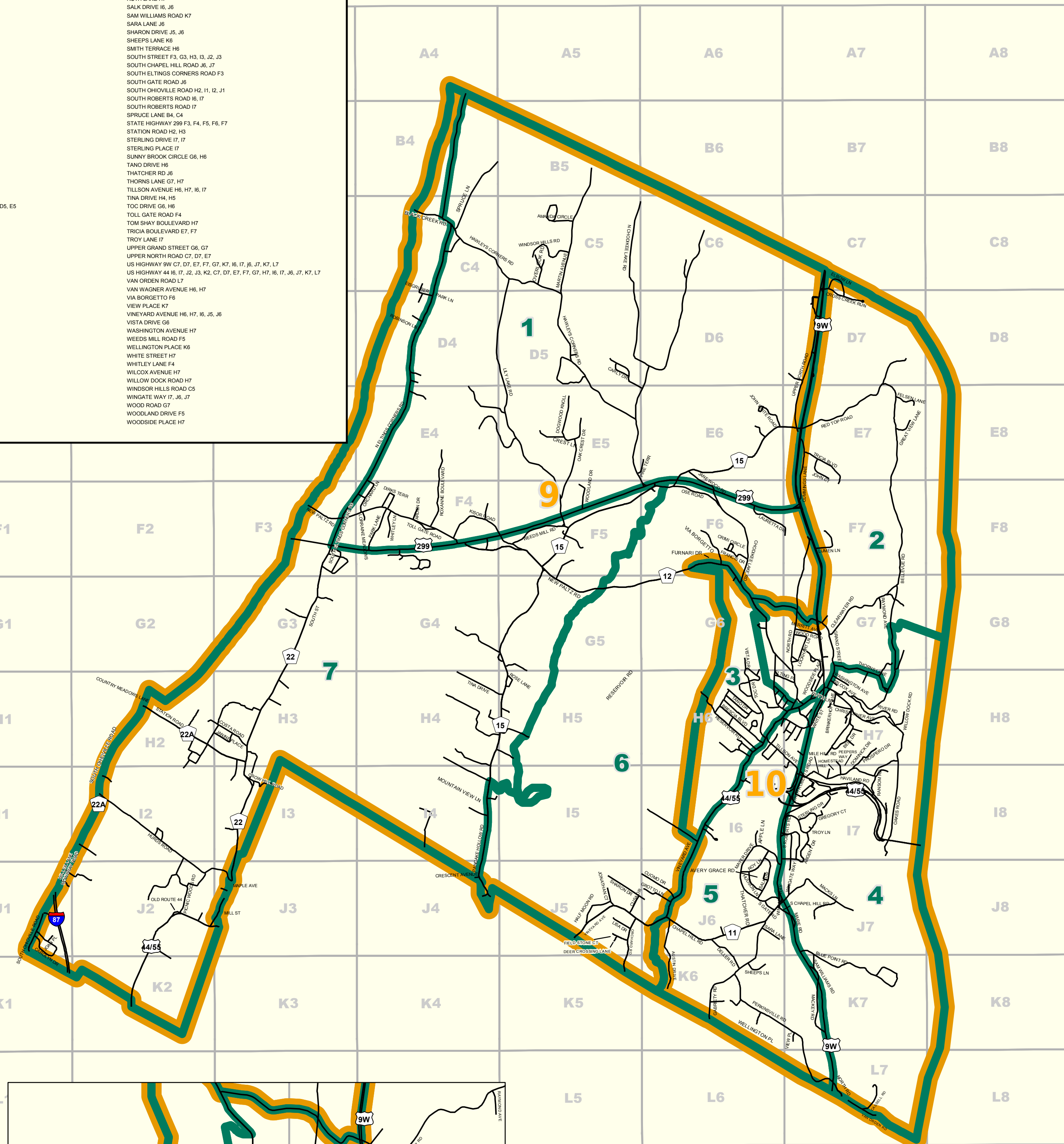


Town of Lloyd - Election District Boundaries

STREET INDEX

AMANDA CIRCLE C5	MARIE ROAD J7
APPLE LANE 16	MARTIN AVENUE B5, C5, D5
ARDEN DRIVE F4	MAYER DRIVE H, J8
ARGENT DRIVE B, I7, J7	MCMLANS ROAD H6
AUSTIN DRIVE B, J7	MEADOW STREET H6
AVERY GRACE ROAD J6	MERRITT AVENUE G7
BELL DRIVE H7	MILE HILL ROAD H7, I7
BELLEVUE ROAD E7, F7, G7, H7	MILL STREET J3
BLACK CREEK ROAD C4	MILLER LANE/KIMBERRY ROAD J1, J1
BLUE POINT ROAD J7, K7	MILTON AVENUE H7
BORDEAU LANE H6	MOUNTAIN VIEW LANE H4
BRESCIA BOULEVARD H6	NEW PALTZ ROAD F3, F4, F5, F6, G5, G6, G7, H7
BRINKERHOFF AVENUE H7	NORTH CHOCOLATE LAKE ROAD C5, D5, D6, D6, E5, E5, F5, F5
BROOKSIDE ROAD I2	NORTH ELLINGS CORNERS ROAD H4, H4, C4, D4, E4, F3, F4
CAMBRIDGE COURT H6	NORTH ROAD L7
CARLA DRIVE H6	NORTH ROAD J7, G7, H7
CARLY DRIVE D5, E5	NORTH ROBERTS ROAD I7
CARMELLA ROAD H6	OAK CREST DRIVE E5, F5
CAROLYN DRIVE J1	OMEGA ROAD H7, I7
CASSELL ROAD L7	OLD ROUTE 44 J2
CHAPEL HILL ROAD J6	ORCHARD LANE F4
CHICKSEE LAKE ROAD F6, G6	ORCHARD ROAD J5, K5
CHURCH STREET H7	OSSE ROAD F6
CLEARWATER ROAD G7	OVERLOOK ROAD C5
COMMERCIAL AVENUE H6, H7	PANCAKE HOLLOW ROAD F5, G4, G5, H4, H5, H4, J4
COSTA ROAD H2, H3	PARK LANE F4
COUNTRY MEADOWS LANE H2	PEEPERS WAY I7
CR 11 (CHAPPEL HILL ROAD) J8	PERKINSVILLE ROAD J8, K8, K7, L7
CR 11 (ORCHARD ROAD) J5, K5	PICNIC WOODS ROAD I2, J2
CR 12 (NEW PALTZ ROAD) F4, F5, F6, G5, G6, G7, H7	PINE TERRACE E5
CR 15 (PANCAKE HOLLOW ROAD) F5, G4, G5, H4, H5, H4, J4	PRELPS AVENUE G6, H6
CR 15 (REVERSIDE ROAD) E5, E7, F5, F6	PROSPERO DRIVE H7
CR 22 (SOUTH STREET) F3, G3, H3, I2, J2, J3	RANSOM ROAD I7
CR 22A (SOUTH CHOCOLATE LAKE ROAD) H2, I1, I2, J1	RAYMOND AVENUE G7
CR 22A (STATION ROAD) H2, H3	RED TOP ROAD D7, E7
CRESCENT AVENUE J4	RESERVOIR ROAD H6
CREST LANE E5	RIVER ROAD H7
CRIM CIRCLE F6	RIVERSIDE ROAD E6, E7, F5, F6
CHRISTOPHER AVENUE H7	ROBERTO AVENUE H6
CROSS CREEK ROAD C7, D7	ROBINSON LANE D4
CROW HILL ROAD I3	ROSE LANE H5
CUMMINGS LANE E7, F7	ROMANNE BOULEVARD E4, F4
CUMMINS DRIVE J5, J6	ROY LANE B, J6
CUSA DRIVE J5	RUTH LANE H7
DALLEVECHA DRIVE H6, H7	SALIX DRIVE B, J8
DEER CROSSING LANE J5	SAM WILLIAMS ROAD K7
DELLER ROAD J6, K6	SARA LANE J6
DIANA RIDGE H6	SHARON DRIVE J5, J6
DIRKS TERRACE F4	SHEEPERS LANE K6
DOGWOOD KNOLL E5	SMITH TERRACE H6
DORNING DRIVE H7, I7	SOUTH STREET F3, G3, H3, I3, J2, J3
EISGRUBER PARK LANE D4	SOUTH CHAPEL HILL ROAD J6, J7
ELBOW LANE C7, D7	SOUTH ELLINGS CORNERS ROAD F3
ELTING PLACE H6, H7	SOUTH GATE ROAD J6
FAIR STREET H7	SOUTH CHOCOLATE LAKE ROAD H2, I1, I2, J1
FELSEN LANE E7	SOUTH ROBERTS ROAD H6, I7
FIELDSTONE COURT J5	SOUTH ROBERTS ROAD I7
FRANCIS DRIVE F6	SPRUCE LANE B4, C4
FURNARI DR F6	STATE HIGHWAY 299 F3, F4, F5, F6, F7
GABRIELY ROAD H6	STATION ROAD H2, I2
GRAND STREET G7, H7	STERLING DRIVE I7, I7
GREAT VIEW LANE E7	STERLING PLACE I7
GREGORY COURT I7	SUNNY BROOK CIRCLE G6, H6
GROTTO LANE J5, J6	TAND DRIVE H6
GROVE STREET H6, H7	THATCHER RD J6
HAUL MOON ROAD J5	THORNS LANE G7, H7
HASBROUCK AVENUE H6, H7	TILLSON AVENUE H6, H7, H6, I7
HAWLAND ROAD I7	TINA DRIVE H4, H5
HAWLEY'S CORNERS ROAD C4, C5, D5, E5	TODD DRIVE G6, H6
HIGHLAND AVENUE H6, H7	TOLL GATE ROAD F4
HILLTOP LANE H6	TOM SHAY BOULEVARD H7
HOMESTEAD HILL I7	TROCA BOULEVARD E7, F7
HUDSON LANE J6	TROY LANE I7
HURD ROAD I2, J2, J3	UPPER GRAND STREET G6, G7
INTERSTATE 87 J1, K1	UPPER NORTH ROAD C7, D7, E7
JANE WOOD ROAD E6, F6	US HIGHWAY 46 I6, I7, J2, J3, K2, C7, D7, E7, F7, G7, H7, I6, I7, J6, J7, K7, L7
JANINE PLACE H2, H3	VAN CREEK ROAD I7
JOAN PLACE J1	VAN WAGNER AVENUE H6, H7
JOHN COURT E7	VIA BRIGETTO F6
JOHN WHITE ROAD E6	VIEW PLACE K7
JONATHAN COURT J5	VINEYARD AVENUE H6, H7, H7, J5, J6
KIBOR ROAD F4, F5	VISTA DRIVE G6
LEONTA COURT H6, H7	WASHINGTON AVENUE H7
LILY LAKE ROAD C5, D4, D5, E5, F5	WEEDS MILL ROAD F5
LINDEN AVENUE H6	WELLINGTON PLACE H6
LINWOOD AVENUE H6	WHITE STREET H7
LISA DRIVE J5	WHITLEY LANE F4
LOCKHART LANE G7	WILCOX AVENUE H7
LAURETTA DRIVE F6	WILLOW DOCK ROAD H7
LORRANE MEADOWS F4	WINDSOR HILLS ROAD C5
LUMEN LANE I7	WINGATE WAY I7, J6, J7
MACKAY ROAD K7	WOOD ROAD G7
MACKS LANE J6, J7	WOODLAND DRIVE F5
MAIN STREET H7	WOODSIDE PLACE H7
MAPLE AVENUE H7, J3	

0 0.5 1 Miles



0 0.45 0.9 Miles

Highland

- Legend**
- Roads
 - Election Districts
 - Legislative Districts