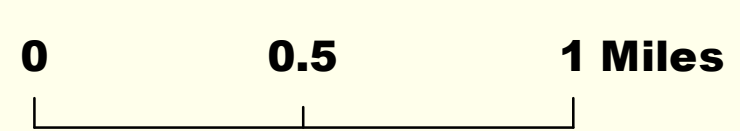
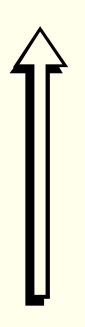
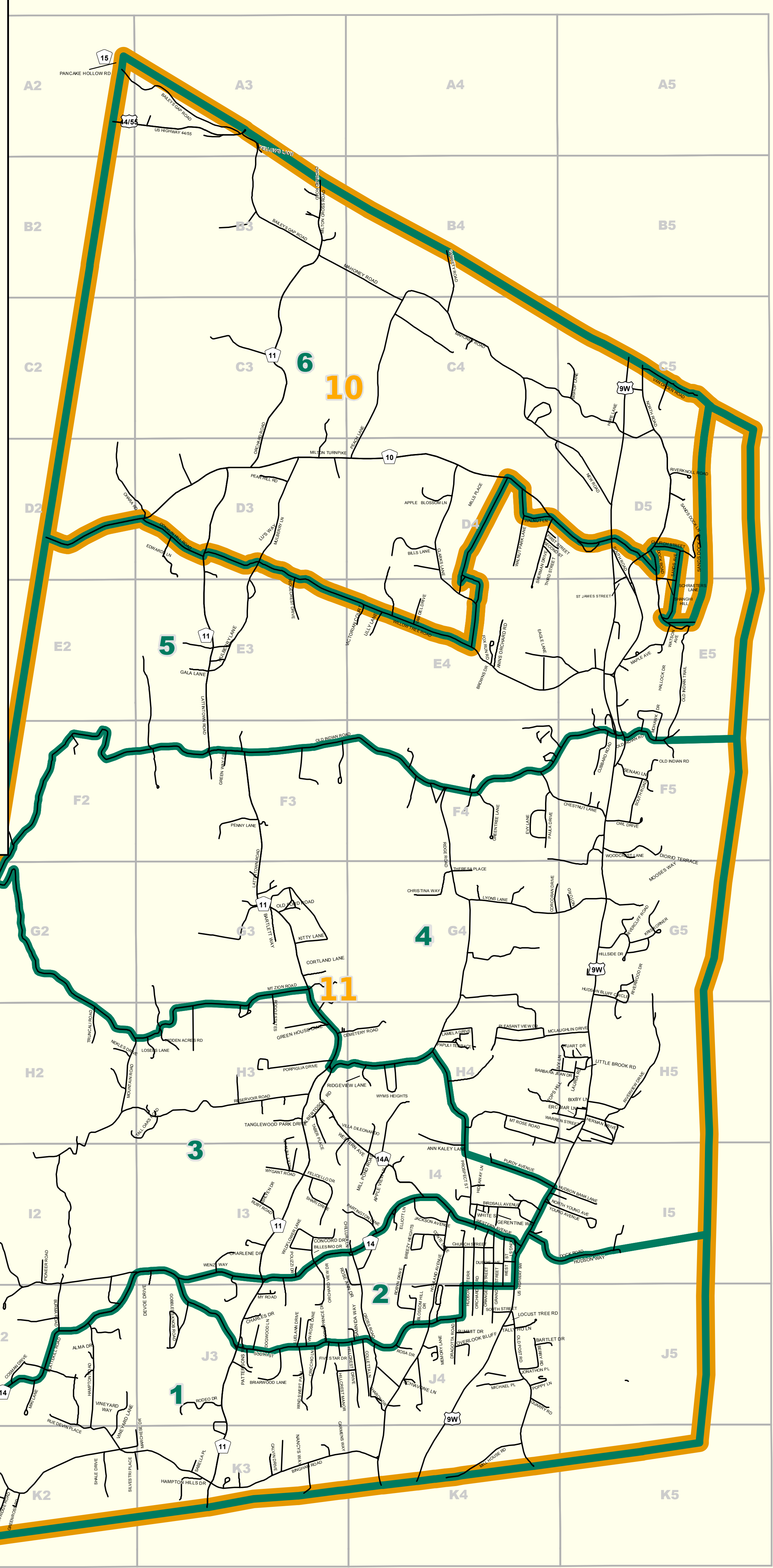


# Town of Marlborough - Election District Boundaries

## STREET INDEX

- ALBERTSON ROAD H3
- ALMA DRIVE J2
- ANN KALEY LANE I4
- ANNS ORCHARD RD E4
- ANNA PLACE J4
- APPLE VIEW LANE I4
- APPLE BLOSSOM LANE D4
- ASH TEN DRIVE J3
- BAILEYS GAP ROAD A2, A3, B3
- BARBARA JEAN DRIVE H4, H5
- BARTLET DRIVE J4
- BARTLET WAY G3
- BERRY ROAD J4
- BETH DRIVE G5
- BILLESIMO DRIVE I3
- BILLS LANE D4
- BINGHAM ROAD K2, K3, K4
- BIRDSALL AVENUE I4
- BISHOP LANE G5
- BIXBY LANE H5
- BLOOM STREET J4
- BLOSSOM HILL DRIVE J4
- BREEZY HEIGHTS H4
- BREWSTER STREET D5
- BRIARWOOD LANE J3
- BROWNS DRIVE E4
- BURMA ROAD I2, J2
- CALVIN DRIVE K3
- CARMENS WAY K3
- CASSELL ROAD G5
- CELESTIAL CLIFF ROAD K4
- CEMETERY ROAD H3, H4
- CENTER STREET J4
- CHARLENE DRIVE I3
- CHARLES DRIVE J3
- CHESTER DRIVE F5
- CHESTNUT LANE F4, F5
- CHILLARA LANE I3
- CHURCH STREET D4, I4
- CLARKS LANE D4, D5
- COLLETTA LANE J4
- CONCORD DRIVE I3
- CONINGHILL ROAD D3
- CONTE LANE I4
- CORCORAN DRIVE G4
- CORTLAND LANE G3, G4
- COSMAN DRIVE J2
- CR10 (MILTON TURNPIKE) D3, D4, D5, E5
- CR11 (BLATTINGTOWN RD) D3, E3, F3, G3, H3, I3, J3, K3
- CR11 (MILTON CROSS RD) B3, C3, D3
- CR11 (ORCHARD RD) B3
- CR14 (PLATTEKILL RD) I2, I3, I4, J2, K1, K2
- CR14A (WESTERN AVENUE) H3, H4, I4
- CR15 (PANCAKE HOLLOW RD) K2
- CRICHO LANE J3
- CHRISTINA WAY G4
- CROSBY ROAD J4
- CUBBARD ROAD F5
- DIORIO DRIVE I3
- DIORIO PRINCE DRIVE J3, F5, G5
- DIORIO TERRACE F5
- DOCK ROAD D5, E5, I4, I5
- DOGWOOD LANE J3
- DRAGOTTA ROAD J4
- DUNES STREET I4
- EAGLE LANE E4, E5
- EDWARDS LANE D3
- ELLIOTT LANE I4
- ERIC MAR LANE H5
- EVY LANE F4
- FELLSLO DRIVE I3
- FELLOWS LANE A3
- FIRST STREET D4
- FIVE STAR DRIVE J3
- FOX RUN ROAD E4
- FRODOBRIE ROAD K2
- GALA LANE E3
- GABBRETT ROAD B4, C4
- GERSTINE WAY I4
- GOBBLEERS KNOB ROAD J3
- GRAND STREET I4, J4
- GREEN WAY DRIVE F3
- GREEN HOUSE LANE H3
- GREENROSE ROAD K2
- GREENTREE LANE I4
- HALLOCK DRIVE E5
- HAMPTON HILLS DR K3
- HAMPTON ROAD J2, K2
- HERMAN DRIVE H5
- HIDDEN ACRES ROAD H3
- HIDEAWAY LANE I4
- HIGHLAND AVENUE I4, J4, K4
- HILLCREST CENTER DRIVE J3, J4
- HILLCREST DRIVE J3, J4
- HILLCREST MANOR J3
- HILLSIDE DRIVE G5
- HOPE LANE G5
- HUCKLEBERRY TURNPIKE K1
- HUSSON BANK LANE H, I5
- HUSSON BLUFF CIRCLE G5, H5
- HUSSON TERRACE I4, J4
- HUSSON WAY I5
- IDEWILD ROAD H2, I2, J2
- IVY LANE H4, H5
- JACKSON AVENUE I4
- JONATHAN PLACE J4
- KING STREET I4
- KITTY LANE G3
- KRIS KORNER G5
- LAMELA DRIVE H4
- LATTITOWN ROAD D3, E3, F3, G3, H3, I3, J3, K3
- Laura Road H5
- LILLY LANE E4
- LITTLE BROOK ROAD H5
- LOCUST TREE ROAD J4
- LOSSIE LANE H3
- LUS WAY G3
- LUELANN DRIVE J3
- LYONS LANE G4, G5
- MAHONEY ROAD B3, B4, C4, C5, D5
- MAN STREET D5, E5
- MAPLE AVENUE E5
- MARCHESE DRIVE K2
- MCLAUGHLIN DRIVE H4, H5
- MEMORY LANE J4
- MICHAEL PLACE J4
- MIKI LANE J2
- MILL HOUSE ROAD K4
- MILL POND ROAD I4
- MILLS PLACE D4
- MILTON CROSS ROAD B3
- MILTON TURNPIKE D2, D3, D4, D5
- MOHAWK DRIVE E5, F5
- MOOSE WAY G5
- MOUNTAIN ROAD H2
- MT ROSE ROAD H4, H5, I4, I5
- MT ZION ROAD F5, G2, G3, H2, H3
- MULBERRY LANE D3, E3
- MY ROAD J3
- NANCYS WAY K3
- NEKLES DRIVE H2
- NEW ROAD CA, DA, DB
- NORTH ROAD G5, D5
- NORTH YOUNG AVENUE H, I5
- NETO ROAD G5
- OHARA ROAD D2, D3
- OLD INDIAN ROAD F2, F3, F4, F5
- OLD INDIAN TRAIL E5, F5
- OLD FORD ROAD G3
- OLD POST ROAD J4, K4
- ORANGE STREET H4, J4
- ORCHARD ROAD B3, C3, D3
- ORCHARD ROAD H4, J4
- ORCHARD VIEW DR J3
- OVERLOOK BLUFF J4
- OWL DRIVE F5
- PANCAKE HOLLOW ROAD A2
- PAPALI TERRACE I4
- PARTINGTON LANE I3, I4
- PATTERSONS ROAD J3
- PAULA DRIVE F4
- PEACH LANE CA, DA
- PEAR HILL ROAD D3
- PENNY LANE F3
- PIONEER ROAD I2, I3, I4, J2, K1, K2
- PLATTEKILL ROAD I2, I3, I4, J2, K1, K2
- PLEASENT VIEW DRIVE H4
- POLEZZI DRIVE I3
- POPPY LANE J4
- PORRIGLIA DRIVE H3
- PROSPER STREET H4, I4
- PURDY AVENUE I4
- QUARRY ROAD J4
- RESERVOIR ROAD H3, H2
- RIDGE ROAD F4, G4, H4, H4
- RIDGECREST DRIVE D3, E3
- RIDGEVIEW LANE H4
- RIVERCLIFF ROAD G5
- RIVERMILL ROAD D5
- RIVERVIEW DRIVE H5
- RIVERWOOD DRIVE G5
- ROBIN DRIVE I4, J4
- RODIO DRIVE J3
- RODO ESTATES G3, H3
- ROSA DRIVE J4
- ROSE ANN DRIVE I3, J3, J4
- RUBY ROAD I3
- RULES IN PLACE J2, K2
- SENAKI LANE F5
- SABELLA PLACE K3
- SAMMIA WAY J3, J4
- SANDRA DRIVE G6, H5
- SANDS AVENUE D5, E5
- SANDS DOCK LANE D5
- SANDS DOCK ROAD D5, E5
- SCHAVONE LANE J4
- SCHWARTZ LANE E5
- SECOND STREET D4
- SENECA DRIVE E5, F5
- SHALE DRIVE K2
- SHANDH HILL E5
- SHARV DRIVE I3
- SHERMAN DRIVE D4, E4
- SILVESTRI PLACE K2
- SOUTH ROAD D5, E5, F5
- SOUTH STREET I3, J3, J4
- ST JAMES STREET E5
- STREFFELS ROAD D5
- STUART DRIVE H5
- SUMMIT DRIVE J4
- TABER PLACE H3, I3
- TALL OAKS ROAD H2, H3
- TALLY HO LANE I4
- TANGLEWOOD PARK DRIVE H3
- THERESA PLACE G4
- THIRD STREET D4
- TOPS HILLS H4, H5
- TRUNCALI ROAD H2
- US HIGHWAY 4455 A2, A3
- US HIGHWAY 9W C5, D5, E5, F5, G5, H5, I4, I5, J4, K4
- VALLEY VIEW LANE H3, I3
- VAN DEL DRIVE E4
- VAN ORDEN ROAD G5
- VICTORIAN COURT E4
- VILLA DILEONARDO H3, H4
- VIN ROSE LANE J3
- VINEYARD AVENUE A3
- VINEYARD LANE J2, K2
- VINEYARD WAY J2
- WALNUT LANE D4
- WALNUT PARK LANE D4
- WARREN STREET H4, H5
- WATSON AVENUE E5
- WENZ WAY I3
- WEST STREET I4
- WESTERN AVENUE H3, H4, I4
- WHITE STREET I4
- WILDFLOWER LANE I3
- WILLOW TREE ROAD D3, E3, E4, E5
- WIND SWEEP PATH J3
- WINSTON PLACE H2
- WOODCREST LANE F5
- WYANT ROAD I3
- WYMS HEIGHTS H4
- YOUNG AVENUE I4, I5



**Legend**

- Roads
- Election Districts
- Legislative Districts