

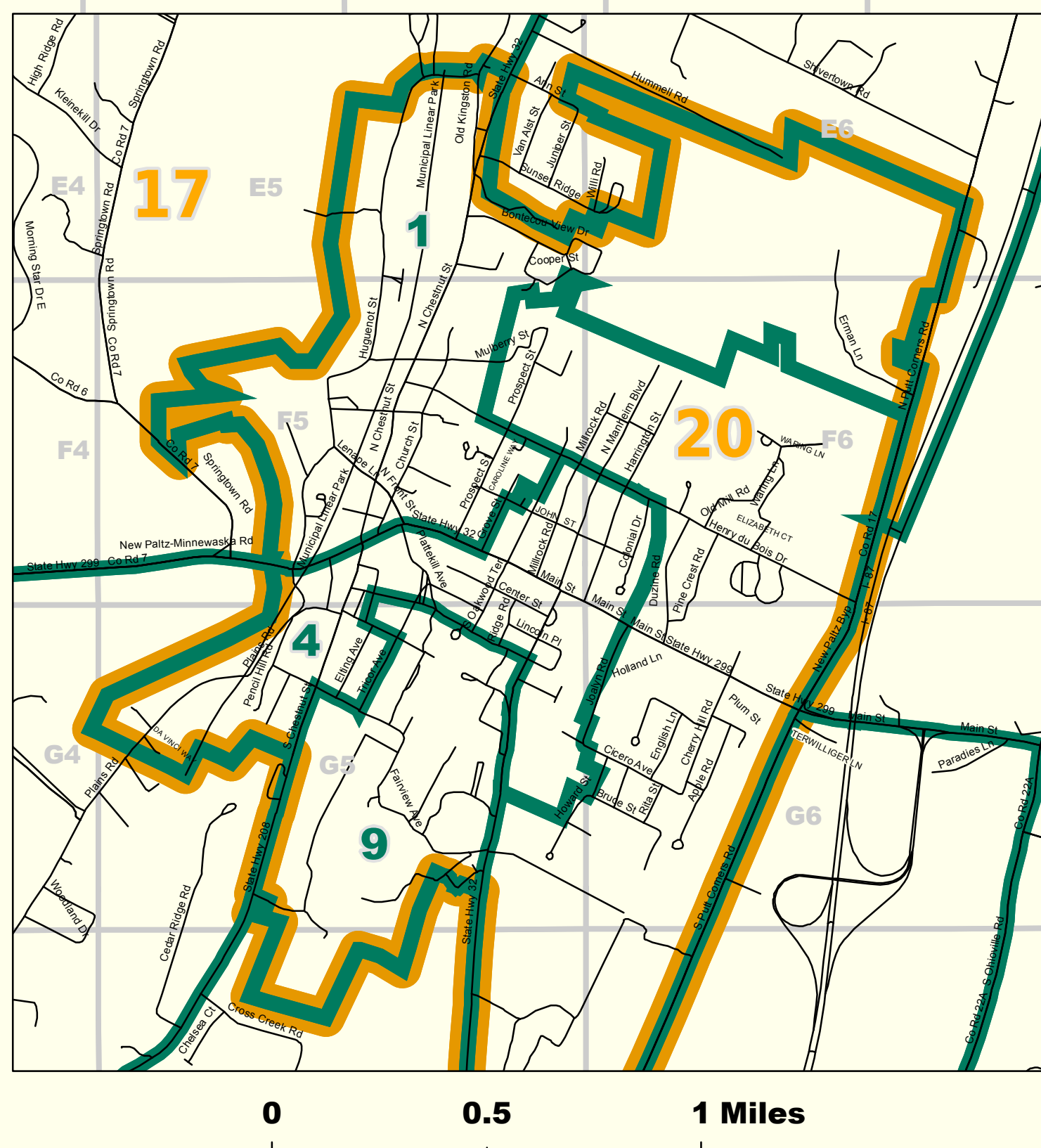
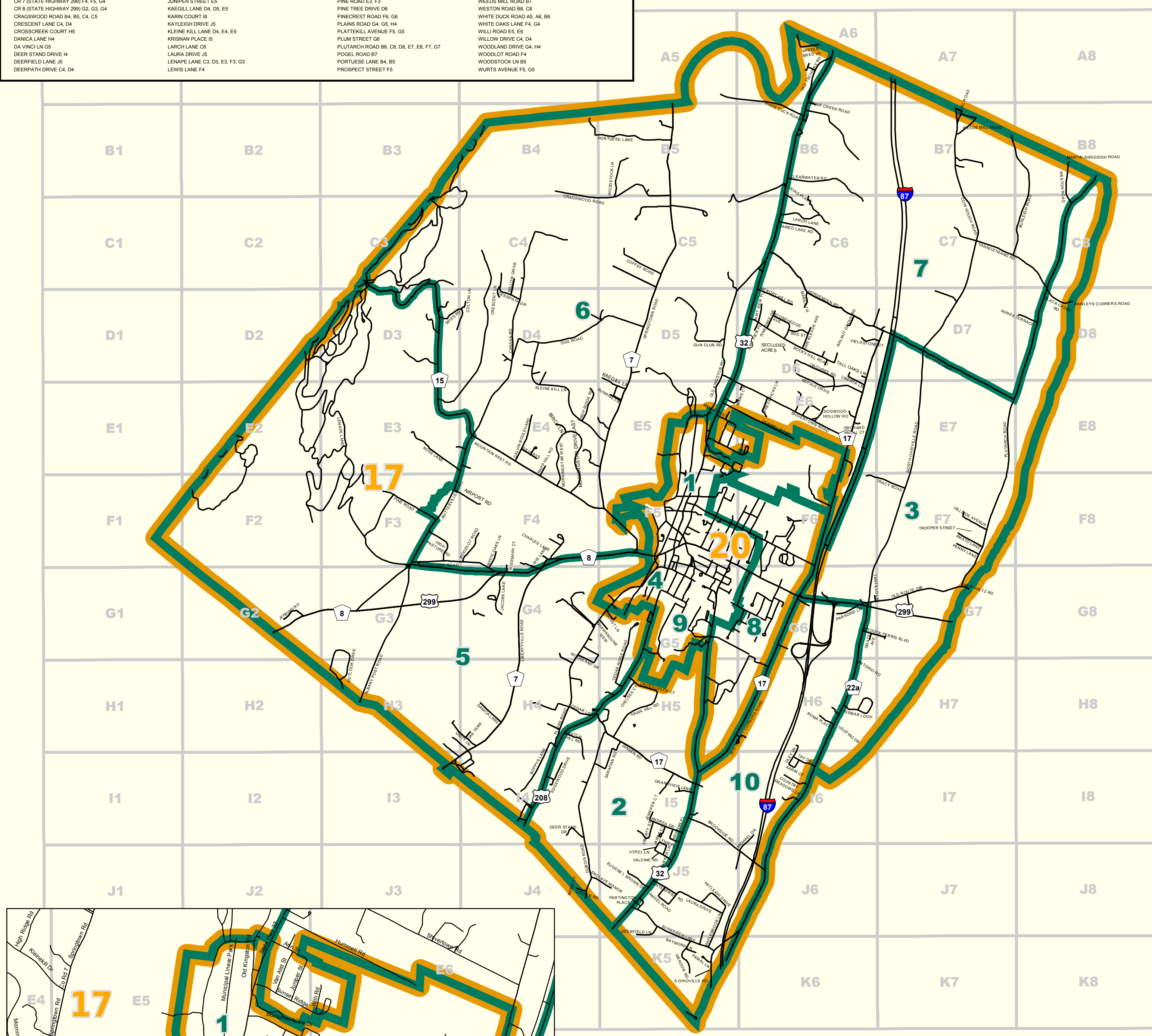
# Town and Village of New Paltz - Election District Boundaries

## STREET INDEX

ADAMS TERRACE DR	DOGWOOD HOLLOW ROAD E6	LIBERTY LANE DR. E6
AIROPORT ROAD FS, F4	DORSCH ROAD H6, H4, J4	LIBERTY STREET FS
ALBANY FORT ROAD G3, H3	DUG ROAD DA, DS	LIGHTING DRIVE H5
AMATO LANE F7	DUNE ROAD FS, G6	LINCOLN PLACE G5
ANDREA DRIVE IS	EDGEWOOD DRIVE I4	LINDER ROAD J4
ANGEL ROAD J5	ELLZABETH CT F6	LOCUST LANE G5
ANN STREET E5	ELLSTON LANE DY, E7	LOCKOUT AVENUE FS, G5
ANTONIO ROAD G6, H6	ELTING AVENUE FS, G5	LOREL LANE IS, JS
APPLE STREET G6	ENCLAVE MANOR AL, J5	LYNN PLACE JS, J5
BIRCH LANE E4	ENGLISH LANE G6	MAIN STREET FS, G5, G6
BLACK CREEK ROAD D8	ENTERPRISE ROAD J5	MARLBROOK LANE JS, KS
BONTOCUS VIEW DRIVE ES, E6	ERMAN LANE F6	MARLES TRAIL G6
BOPPY'S LANE H4, H4	EUGENE L. BROWN DRIVE JS	MARIE COURT ES, E4
BRAUER CREEK ROAD B6	FARVIEW AVENUE G5	MARTIN BREEZESH ROAD B8
BRIARWOOD COURT FS	FELTSTONE COURT D6	MEADOW ROAD H5
BROADHEAD AVENUE FS	FREDERICKS LANE E6	MICHAEL DRIVE H6, J6
BROOKSIDE ROAD JS, JS	GARDNER STREET G6	MILLBROOK ROAD FS, F6
BROOK TERRIS BOULEVARD G6, G7	GATEHOUSE ROAD FS, F4, G4	MILLBROOK TERRACE FS, F6
BRUCE AVENUE G5, G6	GRACE AVENUE G5	MILLCROOK ROAD FS, F6
RUD STREET G6	GRANDVIEW LANE IS	MOHONK AVENUE G5
BURLEIGH ROAD B7, B8, C7, C8	GROVE STREET FS	MORNINGSTAR DRIVE EAST E4, F4
BUTTERVILLE ROAD E3, E4, F3, G3	GRAN CLAY ROAD G5	MORNINGSTAR WEST E4, F4
CALVIN BOULEVARD E4	HARRINGTON STREET FS, F6, G5	MULBERRY STREET FS
CAMEL LANE ROAD G8	HASBROUCK AVENUE FS, G5	NEPALE DRIVE DR, G6
CANNAN ROAD C4, D4, E4	HASBROUCK PLACE G5	NEW PALTZ ROAD G7
CAROLINE WAY FS	HASSELL PLACE E5	NORTH CHESTNUT STREET ES, F5
CEDAR LANE H4	HAWK HILL ROAD H5	NORTH FRONT STREET FS
CEDAR RIDGE ROAD G5, H5	HAWLEY'S CORNERS ROAD D8	NORTH MANHEIM BOULEVARD FS, F5
CENTER STREET FS, G5	HENRY COURT ES, F5	NORTH MOUNTAIN VIEW PLACE D6
CHARLES LANE F4	HENRY W. DUBOSS DRIVE FS, F6, G6	NORTH OAKWOOD TERRACE FS
CHELESA COURT H5	HICKORY HILL ROAD D6	NORTH OAKVILLE ROAD B7, C7, D7, E7, F6, F7, G6
CHESTRY HILL ROAD G6	HIGH FUTURE ROAD J3	OKM TERRACE H4
CHURCH STREET FS	HOCH RIDGE ROAD E4	OAKWOOD COURT FS
CICERO AVENUE G5, G6	HOLLAND AVENUE G6	OLD KINGSTON ROAD CS, CR, CS, ES
CLEANWATER ROAD B6, C6	HOLLAND AVENUE G6	OLD MILL ROAD FS
COFFEY ROAD CS	HORSEREN ROAD G5, D6, D7	OLD ROUTE 299 G5, G7
COLLEGE AVENUE G5, G6	HOWARD STREET G5, G6	OLD TISCHTRY ROAD M4
COLONIAL DRIVE FS, F6	HUGLENDT COURT G5	OLEV LANE H6, H6
COLTON LANE G3, G4	HUGLENDT STREET ES, F5	ORCHARD HEIGHTS FS
COOPER STREET E5	HUMMEL ROAD ES, E5	ORCHARD KNOLL COURT E6
COUNTRY MEADOWS LANE B6	INNS AVENUE FS	ORCHARD LANE G5
COVE HOLLOW ROAD B7	INTERSTATE B7, C7, D7, E7, E7, F6, G6, H6, H6, JS, JS, KS	ORCHARD ROAD DE, E6
CR 17 (HORSEHEAD ROAD) CS, D5, D7	JACOBS LANE G4	OUTLOOK DRIVE G3, H3
CR 17 (JANSEN ROAD) H4, H5, H5	JAMES COURT FS	PALM LANE KS
CR 17 (NORTH PUTT CORNERS ROAD) D6, D7, E6, F6, G6	JENKINS COURT G5	PARKER LANE G6
CR 17 (SOUTH PUTT CORNERS ROAD) G6, H5, H6, H6, H6, H6	JENKINS COURT G5	PARKER LANE JS
CR 29 (NORTH OAKVILLE ROAD) G6, H6, H6	JENKINS COURT JS	PARTRIDGE LANE JS
CR 29 (MOUNTAIN REST ROAD) C3, D3, E3, E4, F4, F5	JOURNAL ROAD G5, G6	PEAR STREET G6
CR 7 (LIBERTYVILLE ROAD) G4, H4, G4, H4	JOHN STREET FS, F6	PENGL HILL ROAD G5
CR 7 (SPRINGTOWN ROAD) B5, C5, D5, E4, E4, F4, F5	JULIA AVENUE E4	PENNY LANE F7
CR 7 (STATE HIGHWAY 289) F4, F5, G4	JUNIPER STREET ES	PINE ROAD E3, F3
CR 7 (STATE HIGHWAY 289) G5, G5, G4	KAGSILL LANE D4, D4, E5	PINE TREE DRIVE D6
CRASSWOOD ROAD B4, B5, CA, C5	KARIN COURT JS	PINECREST ROAD FS, G6
CROSSING LANE CA, D4	KARLESON DRIVE JS	PLAINS ROAD G4, G5, H4
CROSSCREEK COURT H5	KEENE HILL LANE D4, E4, E5	PLATT TOLL AVENUE FS, G5
DANICA LANE H4	LAIRCH LANE G5	PLUM STREET G6
DAVID LANE G5	LAURA DRIVE JS	POPLAR ROAD B6, B6, C6, D6, E7, E7, G7
DEER STAND DRIVE M	LENAPE LANE C3, D3, E3, F3, G3	POGEL ROAD B7
DEERPATH DRIVE C4, D4	LEWIS LANE F4	FORTUNE LANE H4, H5
		PROSPECT STREET FS

0 0.5 1 Miles

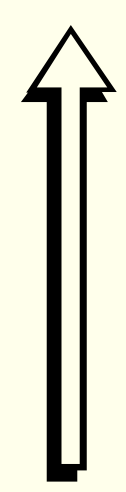
TOWN OF NEW PALTZ



VILLAGE OF NEW PALTZ

### Legend

- Roads
- Election Districts
- Legislative Districts



0 0.5 1 Miles