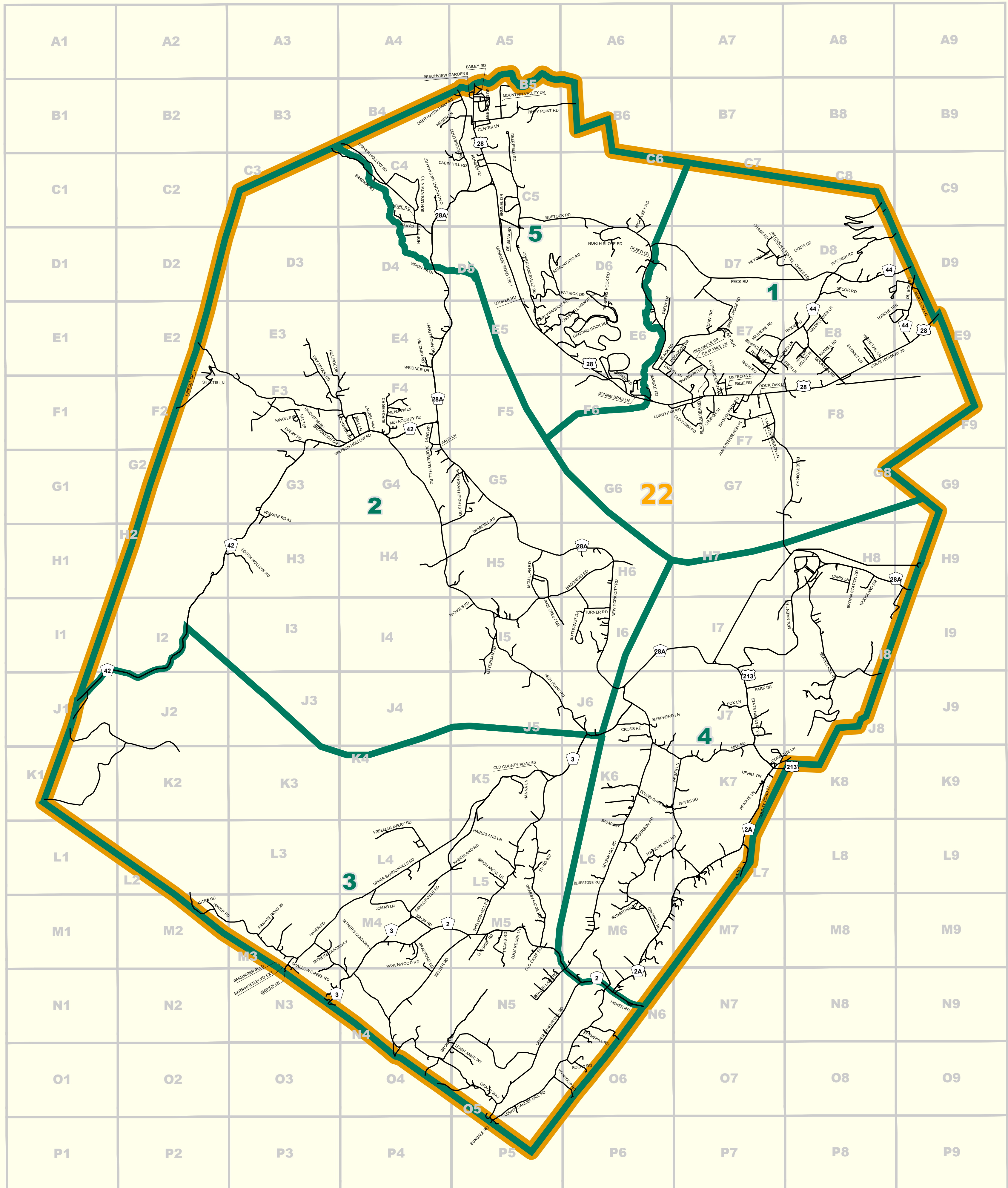





Town of Olive - Election District Boundaries



STREET INDEX

ACORN HILL ROAD J6, K6, L6, M6, N6	COUNTY ROAD 2 M4, M5, M6, M7, L7, M8, M9	HANZEL ROAD E8	NORTH SLOPE ROAD D6	SHEPHERD LANE J6
ANDERSON ROAD L6	CR 2 (COUNTY ROAD 2)	HASLER ROAD M3, M5	ODDS ROAD D8	SICKEN PARK ROAD F7
ASTER ROAD M2	CR 2A (NEW YORK CITY ROAD)	HEYDEN ROAD D7	OLD CAMP ROAD M5	SHULTS LANE E2, F2
BAILEY DRIVE B5	CR 2A (COUNTY ROAD 2A)	HIGH POINT/MTM ROAD F4, G4, H5, I5, J5, K6	OLD COUNTY ROAD S3, S5	SOUTH HOLLOW ROAD H2, H3
BARRINGER BLVD EXTENSION N3	CR 3 (SANSONVILLE ROAD)	HILLSIDE DRIVE E3, F3, F4	OLD FARM ROAD F7	STATE HIGHWAY 213 I7, I7, K7, K8
BARRINGER BOULEVARD M3, N3	CR 42 (WATSON HOLLOW ROAD)	HILLTOP F3	ONTEORA COURT F7	STATE HIGHWAY 28 B5, C5, D5, E5, D6, E8, E9, F8, F7, F8
BEAR RUN E7	CR 44 (DU BOIS ROAD)	HOPE ROAD C4	PARK DRIVE I7	STONEHILL ROAD C5
BEAVER HILL ROAD H8, H8, J8	CR 4 (MOUNTAIN ROAD)	Hudson-Hollow Road E8	PARKER LANE E7, E8	SUGARBUSH LANE M5
BEAVER LAKE ROAD N5, N6	CR 44 (DU BOIS ROAD)	INDIAN TRAIL E7	PECK ROAD D6, D7, D8	SUN MOUNTAIN ROAD C4
BEECHVIEW GARDENS B5	CR 4 (MOUNTAIN ROAD)	JOHN V BACHER ROAD E5	PINE CREST DRIVE I5	SUNDALE ROAD P5
BELL LANE F4	CR 44 (DU BOIS ROAD)	JOMAR LANE L4, M4	PINEY POINT ROAD B5, B6	SUNSET LANE E8
BIRCH KNOLL LANE L5	CROSS ROAD J6	KOLB ROAD C4	PITCAIRN ESTATES D7	SUNSTONE ROAD M6
BITNERS QUICKWAY M4	DEERFIELD ROAD E5, E5	KROM ROAD M4	PITCAIRN ROAD C8, D8	TANCHE TERRACE E8, E9
BITTERMAN ROAD S5	DESIDO DRIVE D6	LANG ROAD F4	PRIVATE LANE K7	TONGORE HILL ROAD L6, L7
BITTERMAN ROAD J5	DEWOOD DRIVE E6, E7	LANGHORNS ROAD E4	PRIVATE ROAD #1 E7	TORRENIS HOOK ROAD E6
BLACK ALDER ROAD E7, F7	DEWING ROAD B5, C5	LAUREL LANE E6	PRIVATE ROAD #2 L5	TRAVER HOLLOW ROAD B4, C4, D4
BLACK ROAD E6, E7	DEWING ROAD B5, C5	LAUREL HILL F4	PRIVATE ROAD #3 M3	TURNER ROAD H8, H6
BLUEBERRY HILL ROAD F4, G4	DEWING ROAD B5, C5	LEIGH ANNE WAY O4, O5	PRIVATE ROAD #4 F3	UPHILL DRIVE K7
BLUESTONE PATH L5	DEWING ROAD B5, C5	LEIGH ANNE WAY O4, O5	PRIVATE ROAD #5 M3	UPPER BOCEVILLE ROAD C5, D5, E5
BOONIE BRKE LANE F6	DEWING ROAD B5, C5	LONGYEAR ROAD F6, F7	PRIVATE ROAD #6 F7	UPPER SAHLER MILL ROAD N5, N6, O5, P5
BOSTOCK ROAD C5, C6, D6, E6, F6, F7	DEWING ROAD B5, C5	LOWER SAHLER MILL ROAD M6, O5, O6, P5	RALS ROAD E7, F7	UPPER SAHLER MILL ROAD N5, N6, O5, P5
BRADFORD DRIVE M4, M4	DEWING ROAD B5, C5	MARKLE ROAD F9	RAST ROAD F7	VAN STEENBERGH LANE F7
BRADON ROAD C4	DEWING ROAD B5, C5	MARY LOU LANE D9, E9	RAVENWOOD ROAD M4	VAN STEENBERGH PLACE F7
BRIAR CLIFFE DRIVE E5	DEWING ROAD B5, C5	MATHEWS ROAD E7	RED MAPLE DRIVE E7	VISION PATH D4
BROADHEAD ROAD H5, H6, I5	DEWING ROAD B5, C5	MCILLAN ROAD H5, I5	REMONTATO ROAD D5	VLY ROAD L7, M7
BROOKSIDE DRIVE F3	DEWING ROAD B5, C5	MEADOW LANE F4	RESERVOIR ROAD F7, G7, G8, H7, H8	WATSON HOLLOW ROAD F3, F4, G3, H2, H3, I1, I2, J1, J2
BROWN ROAD N4, N5, O4, O5	DEWING ROAD B5, C5	MILL ROAD J6, K6, K7	RIDGE ROAD E7, E8, F7	WEBBER LANE K8, K7, L6, L7
BROWN STATION ROAD H8	DEWING ROAD B5, C5	MOONHAW ROAD E2, D3, F4	ROCKY ROAD O6	WEDNER DR E4
BRUNEL DRIVE C5	DEWING ROAD B5, C5	MOUNTAIN ROAD H8, H8, I7	ROCKY ROAD O6	WEDNER ROAD E4
BURGHORND ROAD F4	DEWING ROAD B5, C5	MOUNTAIN VALLEY DRIVE B5	RONSEN ROAD C5	WEST SHOKAN HEIGHTS ROAD G4, G5, H4
CABIN HILL ROAD C4, C5	DEWING ROAD B5, C5	MOUNTAIN VALLEY DRIVE B5	RUNGE ROAD F6	WHIPPLE ROAD O5, H4, H5
CENTER LANE B5	DEWING ROAD B5, C5	MOUNTAIN VALLEY DRIVE B5	SANSONVILLE ROAD J8, K5, K6, L4, L5, M4, N3, N4	WHITTAL LANE E5
CHASE ROAD D7, D8	DEWING ROAD B5, C5	MOUNTAIN VALLEY DRIVE B5	SECOR ROAD D8	WIDY LANE E8
CHRIS LANE H8	DEWING ROAD B5, C5	MOUNTAIN VALLEY DRIVE B5	SHAGBARK DRIVE E7	WIDY LANE E8
CHURCH STREET F7	DEWING ROAD B5, C5	MOUNTAIN VALLEY DRIVE B5	SHALLOW CREEK ROAD N3	WOODLAND DRIVE H8
COLD BROOK ROAD B5, B6, C5	DEWING ROAD B5, C5	MOUNTAIN VALLEY DRIVE B5	SHIELDON HILL ROAD K5, L5, M5	WYKHOOP ROAD C5, C6

Legend

-  Roads
-  Election Districts
-  Legislative Districts

6 Miles

0

3

