COUNTY OF ULSTER

PUBLIC AUCTION

2015 MAP BOOK

County of Ulster Public Auction 2015

NOTICE OF 1 DAY SALE AT PUBLIC AUCTION OF COUNTY LANDS
QUIMBY THEATRE,
VANDERLYN HALL
ULSTER COUNTY COMMUNITY COLLEGE,
STONE RIDGE,
NEW YORK
APRIL 21, 2015
9:00 AM

Pursuant to the resolution of the Ulster County Legislature authorizing the sale of the parcels listed, and in the matter of the foreclosure of tax liens by proceeding in rem pursuant to Article Eleven of the Real Property Tax Law by Ulster County, and all of which have remained, for more than three years, unredeemed, and for all of which the County Commissioner of Finance has made and delivered his deed to the County of Ulster for the same. Listed parcels may include properties deemed hazardous, to which the County of Ulster has not taken title. If a bid is accepted with respect to such a parcel, an amended judgment will be obtained to authorize the conveyance of same directly to the successful purchaser and successful purchaser shall agree to fully indemnify Ulster County with respect to such parcel.

Please take notice that in the event a parcel is not redeemed and is thereafter foreclosed, the County of Ulster assumes no responsibility for any personal property located at the foreclosed premises, and any such personal property shall, as of the time the property is thereafter sold at public auction, be deemed abandoned.

TERMS OF SALE

1. The foregoing information and description are complete as far as the records and knowledge of the undersigned indicate. An express condition of this sale is that no warranty or representation is made as to the accuracy of any description or as to title. The County makes no representation that any parcel is free from mortgages, liens, judgments, or encumbrances of any kind; that any building or improvements exist, even though the descriptions may state that the building or improvements exist thereon.
2. **Bidders should be aware that where property is located in a village there is the possibility of liens existing due to non-payment of village taxes. Bidders are advised to check on the status of such liens on the date of sale. In addition, any bidder should note that the county may or may not sign agreements with individual Villages to include in the sale the amount of delinquent village taxes. Whether or not such an agreement exists as to any particular parcel or Village may be ascertained from the County Commissioner of Finance on the date of sale.**
3. The County Commissioner of Finance reserves the right but shall not be obligated to provide any additional information regarding any parcel on the date of sale. Research should be done prior to auction by prospective bidder.
4. The right is reserved by the undersigned to withdraw any of the aforementioned parcels from such sale at any time before the same are struck down, or to reject any and all bids made at the time of the sale with respect thereto.
5. At the time and place of Auction, all purchasers will sign a memorandum of purchase wherein the purchaser affirms that he or she is not acting on behalf of the former owner(s).
6. At the time the premises are struck down, the successful bidder will be required **immediately** to pay at least **30%** of his/her bid by **cash, certified check,** or **cashiers check and a separate check for $185.00 or $310.00, depending on the classification of the property, for the recording fee for the deed. All Bids $500 dollars and under must be paid in full at the time of the sale.** The balance of the said bid must be paid in **cash**, **certified** or **cashiers check** to the Ulster County Commissioner of Finance within **fifteen (15)** business days from the time the premises are struck down or the offer shall be deemed withdrawn and the monies paid will be forfeited.

7. The County Commissioner of Finance or his representative may declare such brief recesses during conduct of the sale as may be reasonable and feasible.
8. If a successful bidder wishes to immediately bid on a next property coming up for sale, he may delay payment on prior parcel until after the second parcel is sold.
9. **Every bid made at the sale shall be deemed a firm offer to purchase, subject to acceptance or rejection by the Ulster County Legislature in its sole and absolute discretion.** If accepted, a **quitclaim deed** conveying the interest of the County in the parcel of land will be executed and delivered. The successful bidder is subject to the condition and covenant that the said County of Ulster shall in no event be or become liable for any defects in title so conveyed for any cause whatsoever, and no claim or demand of any nature shall ever be made against the said County of Ulster arising from such sale or proceedings leading thereto. In the event any offer is rejected by the Ulster County Legislature, the monies paid there under shall be promptly refunded.
10. **Bids will not be submitted to the Legislature until they are paid in full. Transfer gains and E & A forms must be fully completed by a bidder to allow recording of the deed. If bidder fails to comply with these requirements, his/her bid will be rejected and money returned or forfeited.**
11. The opening bid shall be the redemption amount listed for each property except, in instances where the County Commissioner of Finance has established a lower minimum. Succeeding bids must be made in multiples of at least $100. Interest is not paid on bids rejected by the County Legislature.
12. **The purchaser of any of said parcels shall, at the time and place of sale, sign a memorandum of his/her offer to purchase and an agreement to comply with the terms and conditions of sale herein contained, and to execute transfer gains and E & A forms to allow recording of the deed. When taking title to property in more than one name, please be specific as to the form of ownership you would like the deed to be in, i.e. (tenants in common, joint tenants with the right of survivorship or in the case of a married couple tenants by the entirety). There are significant differences in each form of ownership, so if one is unsure or has questions, a private attorney should be consulted.**
13. Upon the approval of the purchase bid, the deed will be filed with the County Clerk.
14. **POSSESSION OF PROPERTY IS FORBIDDEN UNTIL THE DEED IS RECORDED WITH THE ULSTER COUNTY CLERK CONVEYING TITLE TO THE PURCHASER. TITLE VESTS UPON THE RECORDING OF THE DEED.**
15. SUCCESSFUL BIDDERS SHALL BE RESPONSIBLE FOR PAYMENT OF **2015-2016** SCHOOL TAXES, ANY VILLAGE OR TOWN WATER AND SEWER RENTS AND ASSESSMENTS, ANY OTHER APPLICABLE CHARGES (INCLUDING BUT NOT LIMITED TO, OMITTED AND PRO RATED TAXES, DEMOLITION CHARGES AND INTEREST AND PENALTIES), AND ALL SUBSEQUENT TAX LEVIES.
16. Evictions, if necessary, are the sole responsibility of the successful bidder once the deed has been recorded in their name.
17. All registered bidders are required to provide proper picture I.D. with a signature.

COUNTY OF ULSTER BY:
Honorable John R. Parete, Chairman,
Ulster County Legislature

CONTACT INFORMATION:
Burton Gulnick, Jr.
Ulster County Commissioner of Finance

Phone: (845) 340-3297
Website: www.ulstercountyny.gov

CODES FOR CLASSIFICATIONS
100 AGRICULTURAL
200 RESIDENTIAL
300 VACANT LAND
400 COMMERCIAL
500 RECREATION & ENTERTAINMENT
600 COMMUNITY SERVICES
700 INDUSTRIAL
800 PUBLIC SERVICES
900 WILD, FORESTED, CONSERVATION LANDS & PUBLIC PARKS

IMPORTANT NOTICE

The County of Ulster strongly recommends that all prospective bidders thoroughly research and investigate any property(ies) they are planning on bidding on for judgments, liens, mortgages, exact location, description, physical condition and legal use prior to bidding at the auction.

Photographs and tax maps displayed on these pages are for informational purposes only. All information is to be verified by prospective bidders.

IF YOU HAVE NOT THOROUGHLY RESEARCHED AND INVESTIGATED THE PROPERTY(IES) YOU PLAN ON BIDDING ON, AND/OR DO NOT HAVE THE CORRECT FORM OF PAYMENT IN PLACE AT THE TIME AND PLACE OF THE AUCTION, PLEASE DO NOT BID ON ANY OF THEM.

Parcel # 1

TOWN OF: DENNING

SBL: 43.3-3-35

Property Class: 260
Seasonal Residences

Location: 612 RED HILL KNOLLS RD

Oldest Year of Tax: 2012 G

Amount: $ 6,040

Acres: 2.9

Front: 0

Depth: 0

Current Owner: CARTY DONALD R
Assessed to: CARTY DONALD R

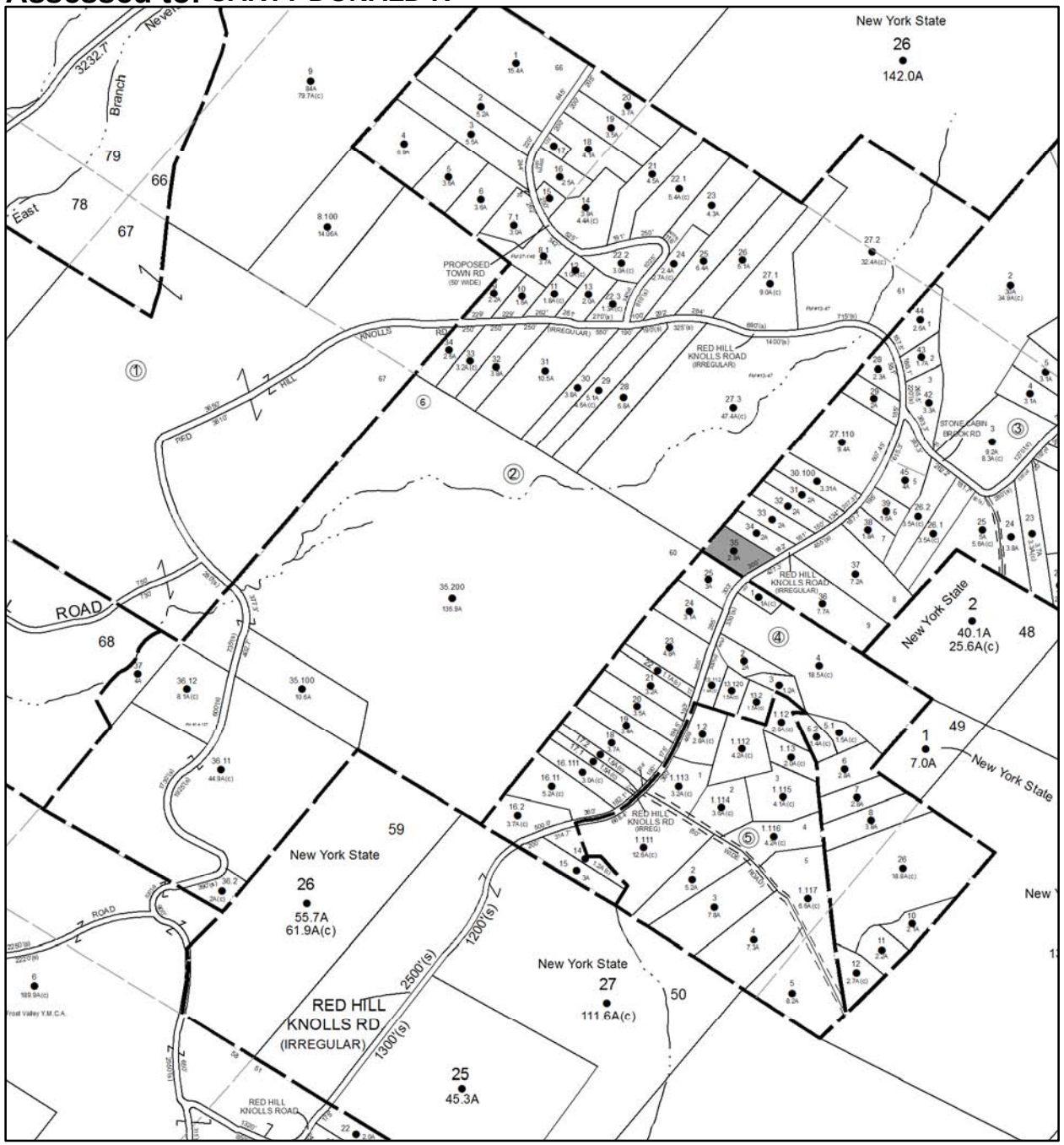

Parcel # 2

TOWN OF: ESOPUS

SBL: 56.19-1-6.110

Property Class: 311
Residential Vacant Land

Location: 104 TOOLEY DR

Oldest Year of Tax: 2012 G

Amount: $ 10,862

Acres: 0.39

Front: 65

Depth: 112

No Image Available

Current Owner: HUMMEL STEVEN A
Assessed to: HUMMEL STEVEN A

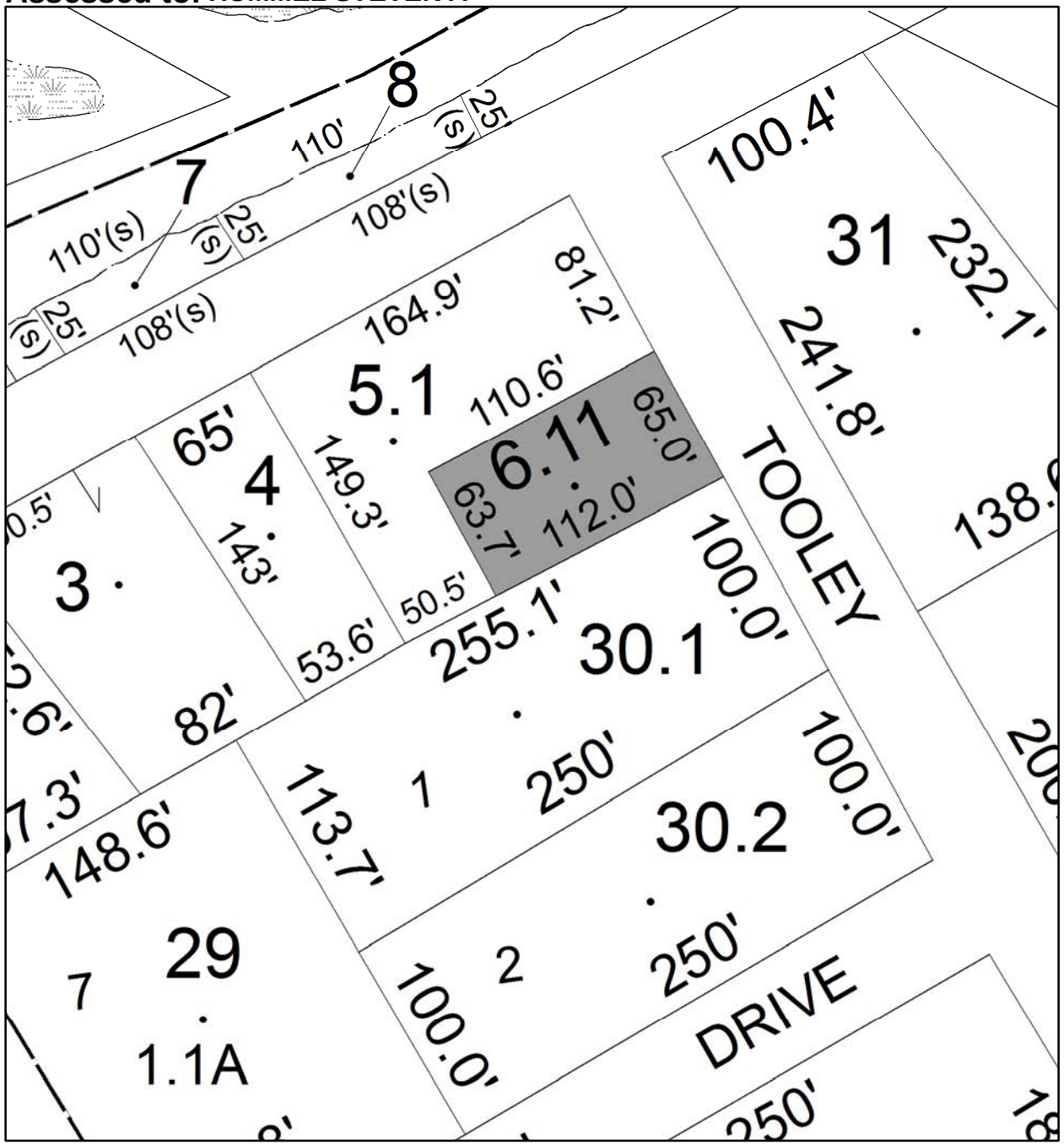

Parcel # 3

TOWN OF: ESOPUS

SBL: 56.50-3-29

Property Class: 210
One Family Year

Location: 114 SECOND ST

Oldest Year of Tax: 2012 G

Amount: $ 18,049

Acres: 0

Front: 25

Depth: 100

Current Owner:
Assessed to: REILLY ELIZABETH

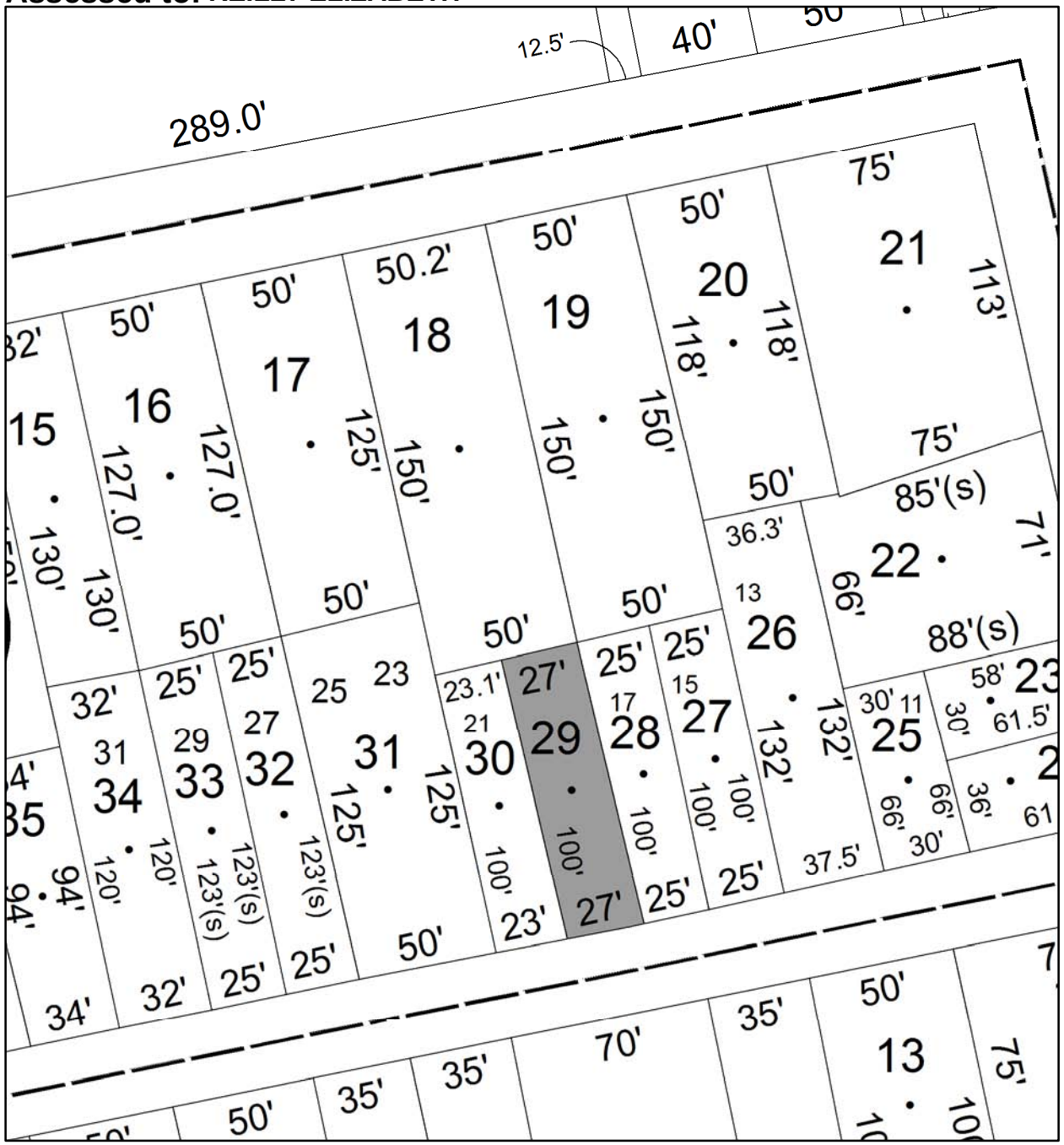

Parcel # 4

TOWN OF: ESOPUS

SBL: 56.52-1-33

Property Class: 311
Residential Vacant Land

Location: 133 SACKETT ST

Oldest Year of Tax: 2010 G

Amount: $ 2,204

Acres: 0.13

Front: 0

Depth: 0

No Image Available

Current Owner: COUNTY OF ULSTER
Assessed to: SPINNENWEBER JOHN

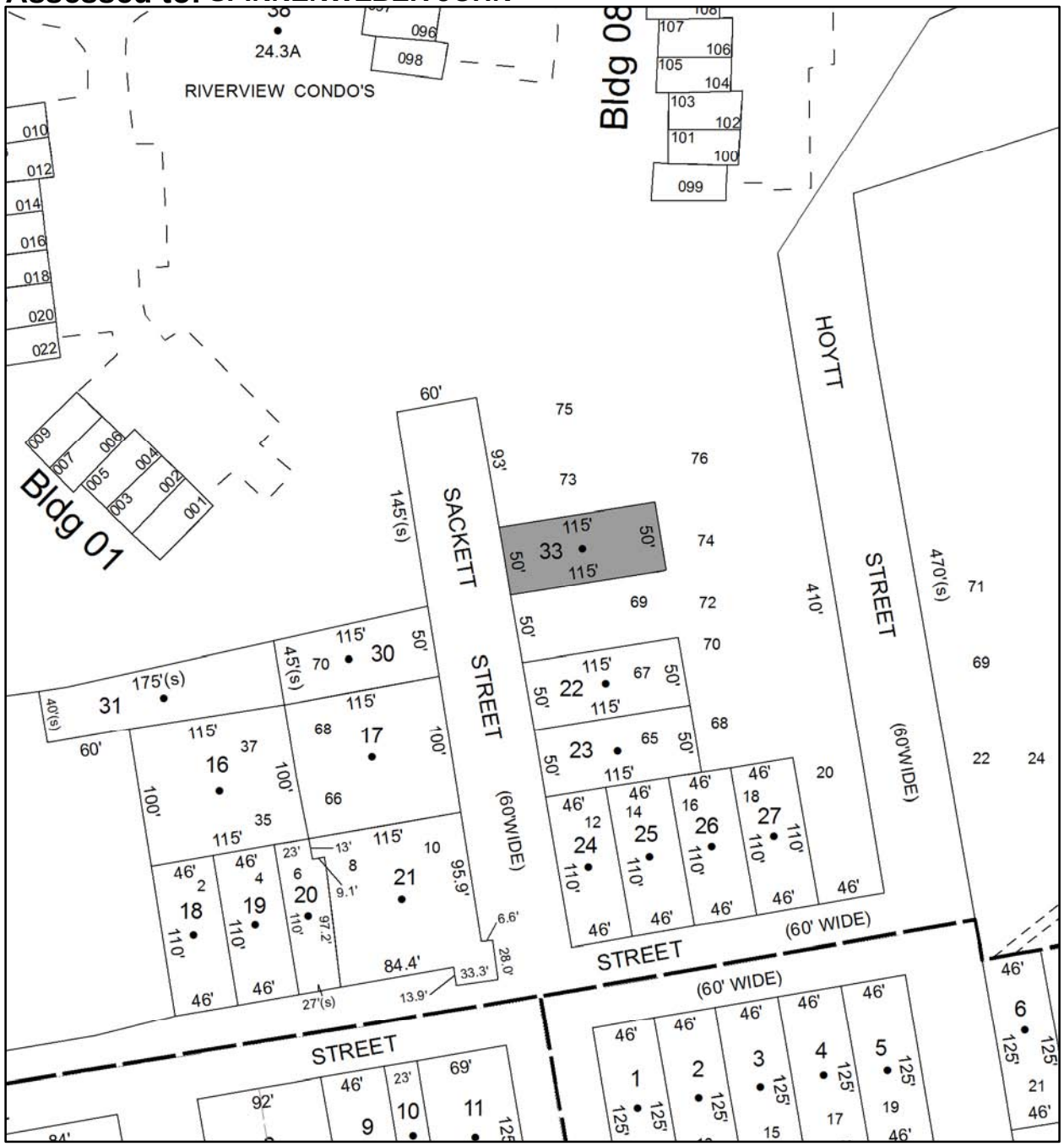

Parcel # 5

TOWN OF: ESOPUS

SBL: 56.59-5-25

Property Class: 210
One Family Year

Location: 185 BOWNE ST

Oldest Year of Tax: 2012 G

Amount: $ 20,210

Acres: 0

Front: 57.5

Depth: 110

Current Owner:
Assessed to: DELVALLE ANNA

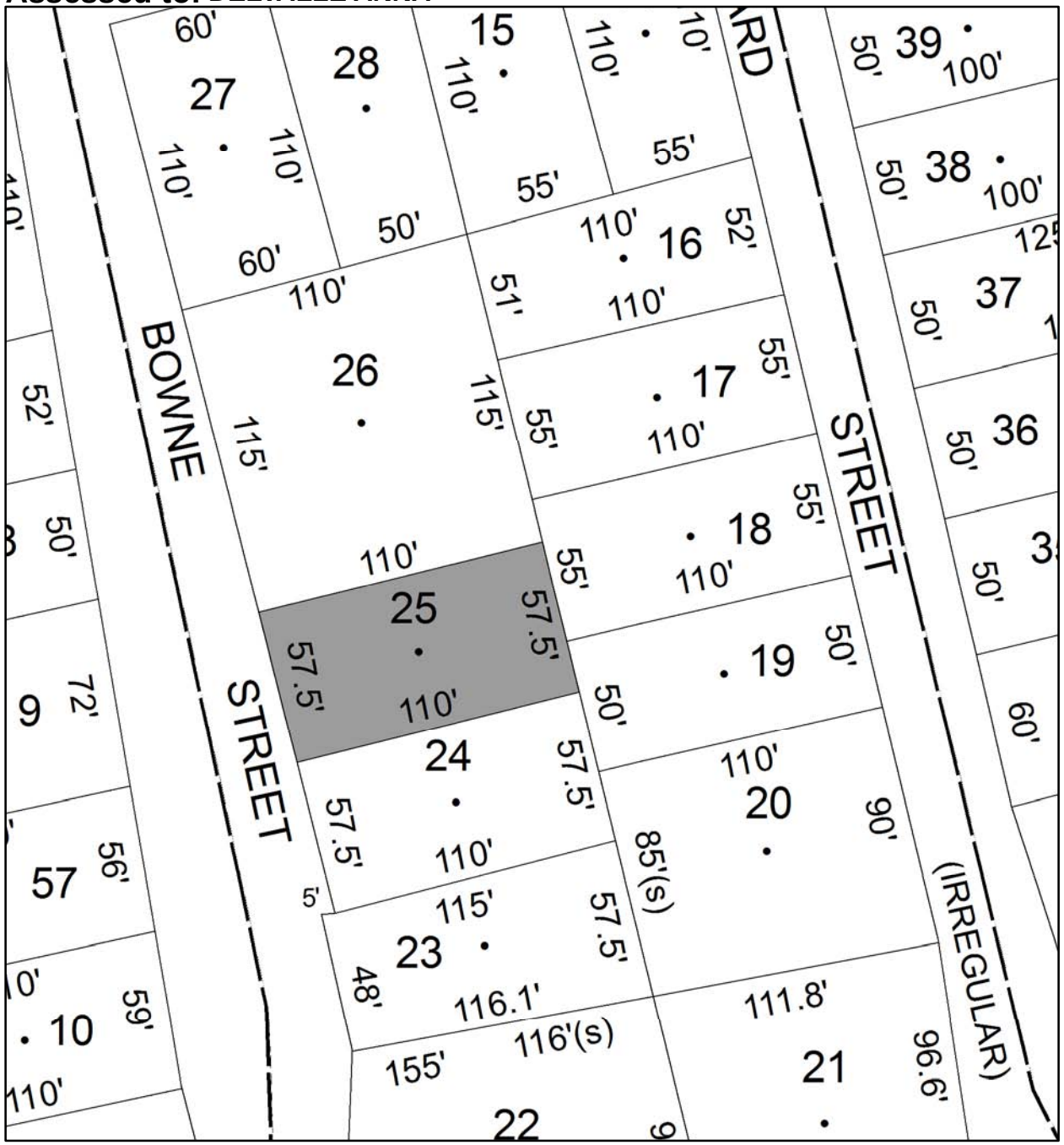

Parcel # 6

TOWN OF: ESOPUS

SBL: 56.60-3-12

Property Class: 312
Residential Land Including a Small Improvemer

Location: 107 HERRIMAN ST

Oldest Year of Tax: 2012 G

Amount: $ 4,689

Acres: 0

Front: 40

Depth: 100

No Image Available

Current Owner:
Assessed to: DONAHUE DOUGLAS STRAUB CLAUDINE

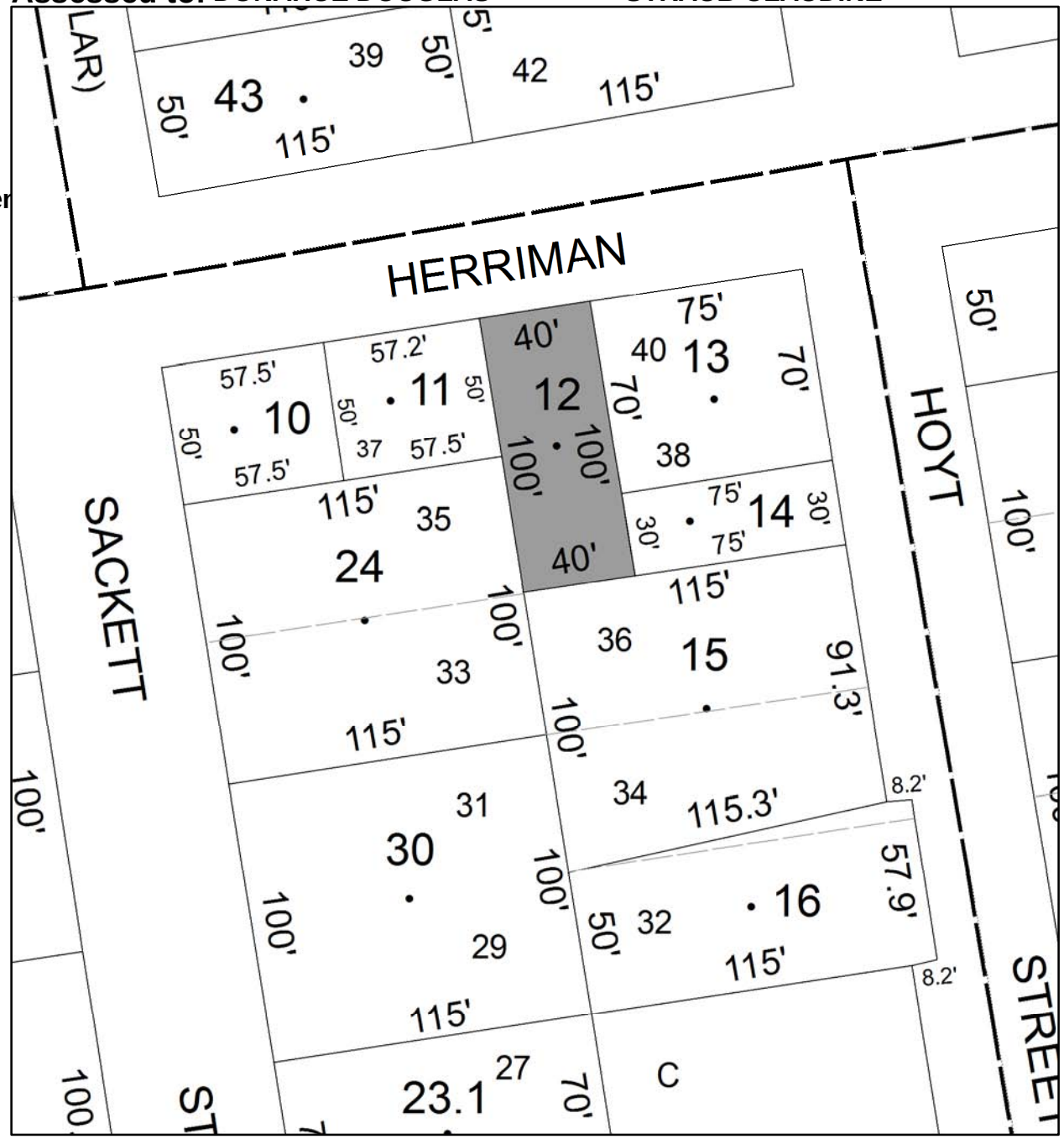

Parcel # 7

TOWN OF: ESOPUS

SBL: 63.3-5-23.100

Property Class: 311
Residential Vacant Land

Location: 207 UNION CENTER RD

Oldest Year of Tax: 2008 G

Amount: $ 30,899

Acres: 1

Front: 0

Depth: 0

No Image Available

Current Owner: COUNTY OF ULSTER
Assessed to: ROSE VERA A ROSE ELVERA A

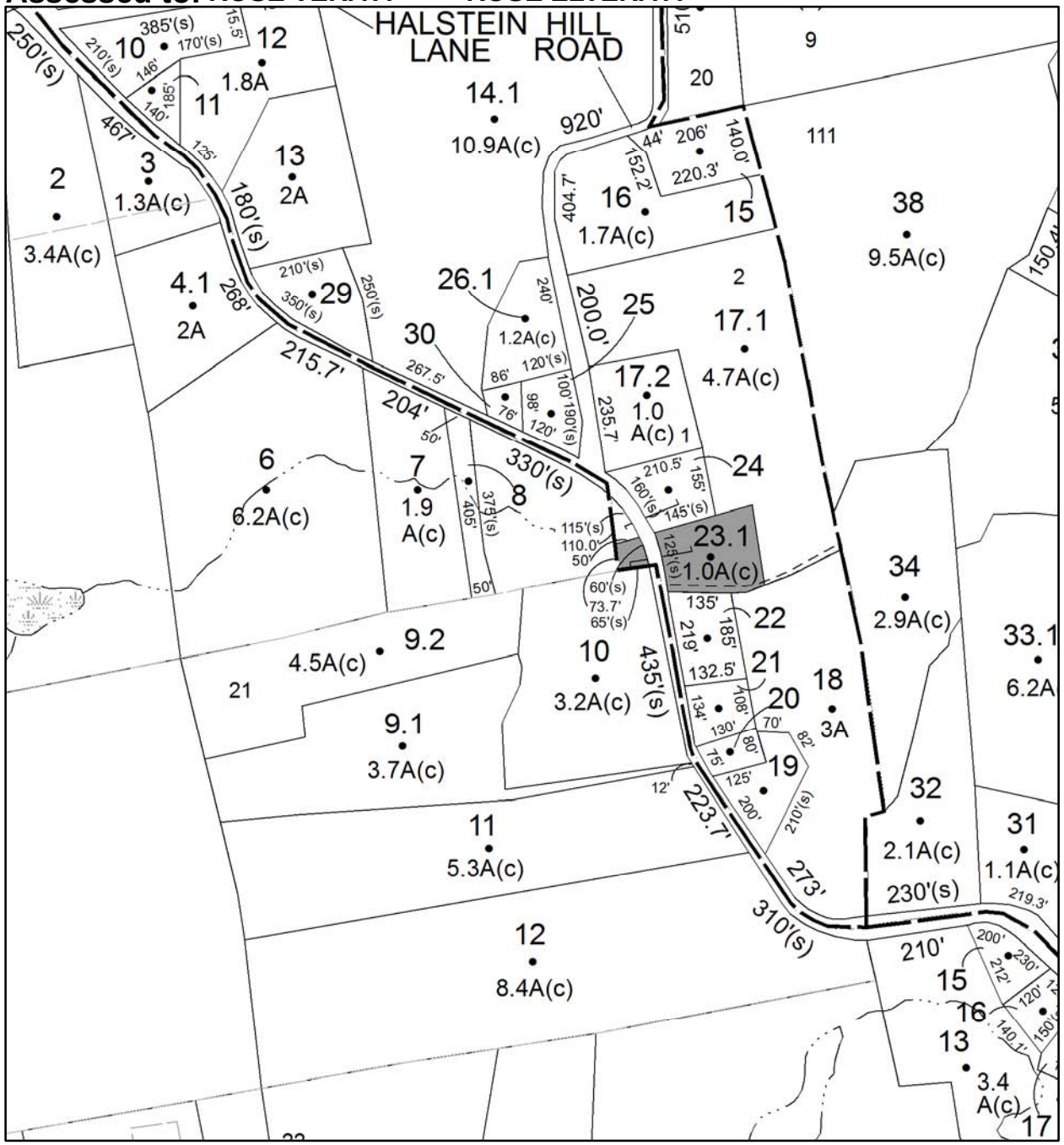

Parcel # 8

TOWN OF: ESOPUS

SBL: 63.4-6-11.110

Property Class: 311
Residential Vacant Land

Location: UNION CTR RD

Oldest Year of Tax: 2012 G

Amount: $ 849

Acres: 2.2

Front: 0

Depth: 0

No Image Available

Current Owner:
Assessed to: IRVING THOMAS

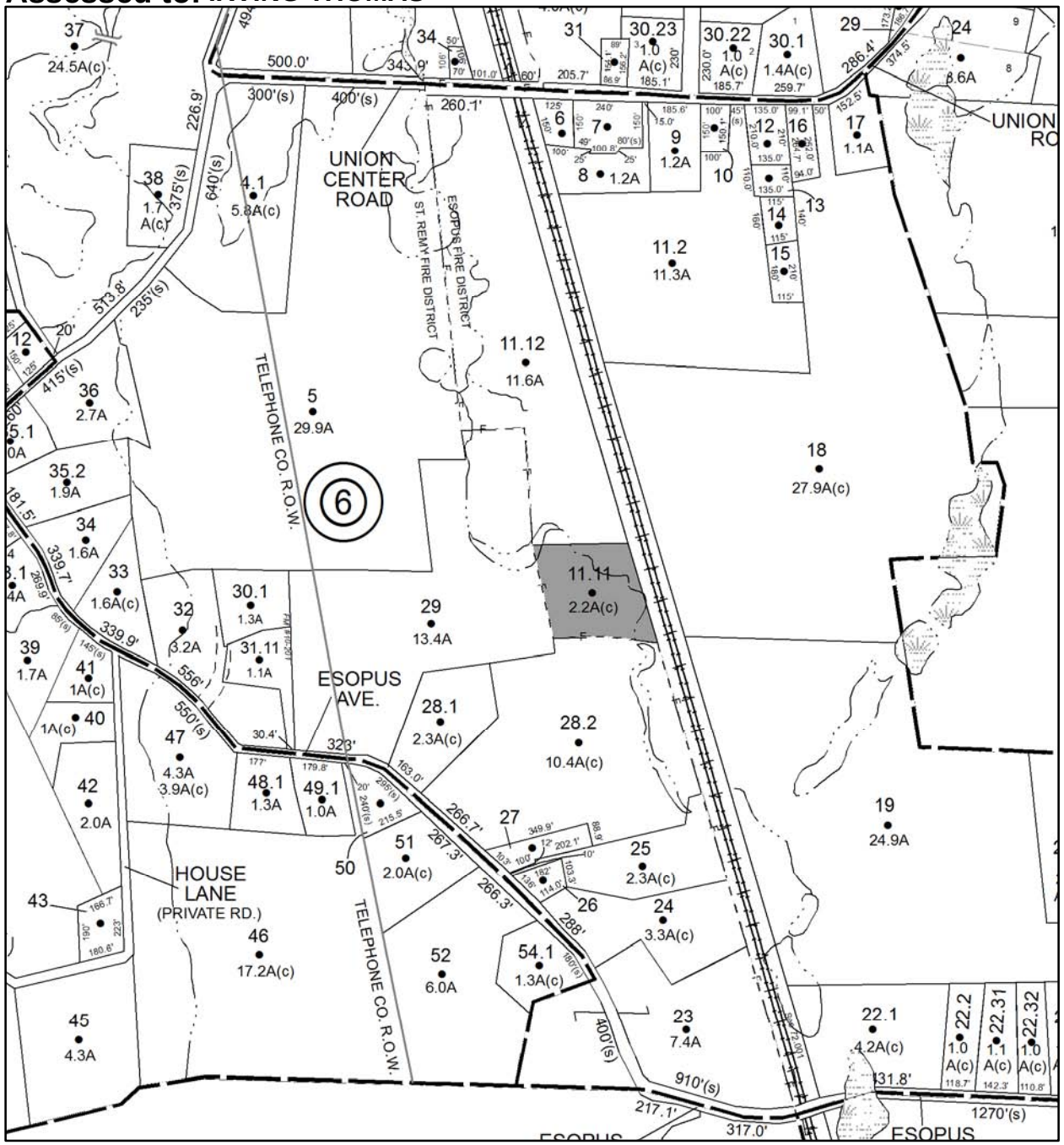

Parcel # 9

TOWN OF: ESOPUS

SBL: 71.1-3-43

Property Class: 311
Residential Vacant Land

Location: OLD POST RD

Oldest Year of Tax: 2011 G

Amount: $ 4,485

Acres: 8

Front: 0

Depth: 0

No Image Available

Current Owner: BRAUNSTEIN LES VANDEBOVENKAMP HANS VANDEBOVENKAM
Assessed to: BRAUNSTEIN LES VANDEBOVENKAMP HANS VANDEBOVENKAMP

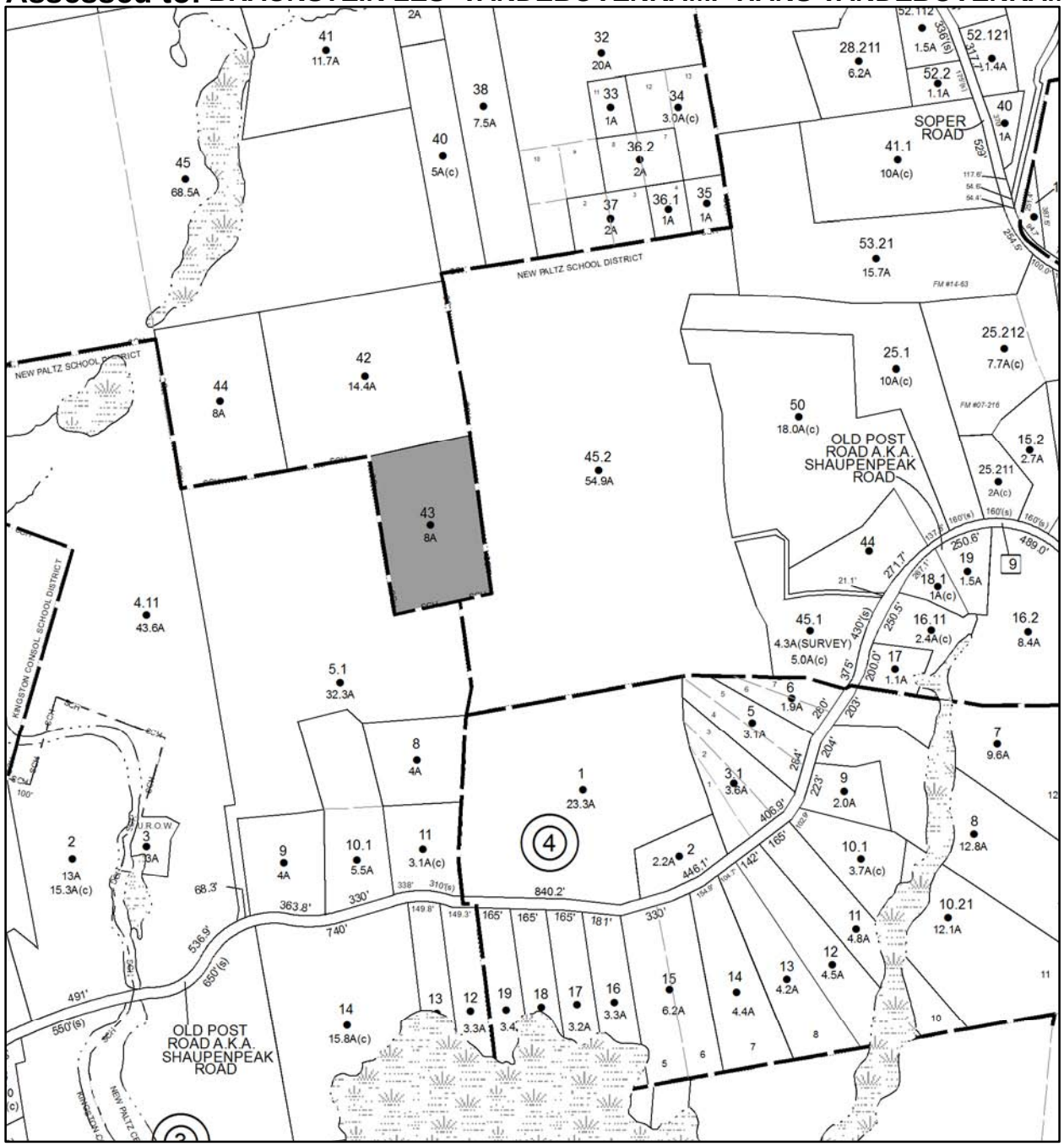

Parcel # 11

TOWN OF: ESOPUS

SBL: 71.4-4-53

Property Class: 260
Seasonal Residences

Location: 246 FLOYD ACKERT RD

Oldest Year of Tax: 2011 G

Amount: $ 24,021

Acres: 1.45

Front: 0

Depth: 0

Current Owner: COUNTY OF ULSTER
Assessed to: BOMBINO JAMES CHARLES BOMBINO TAMMY

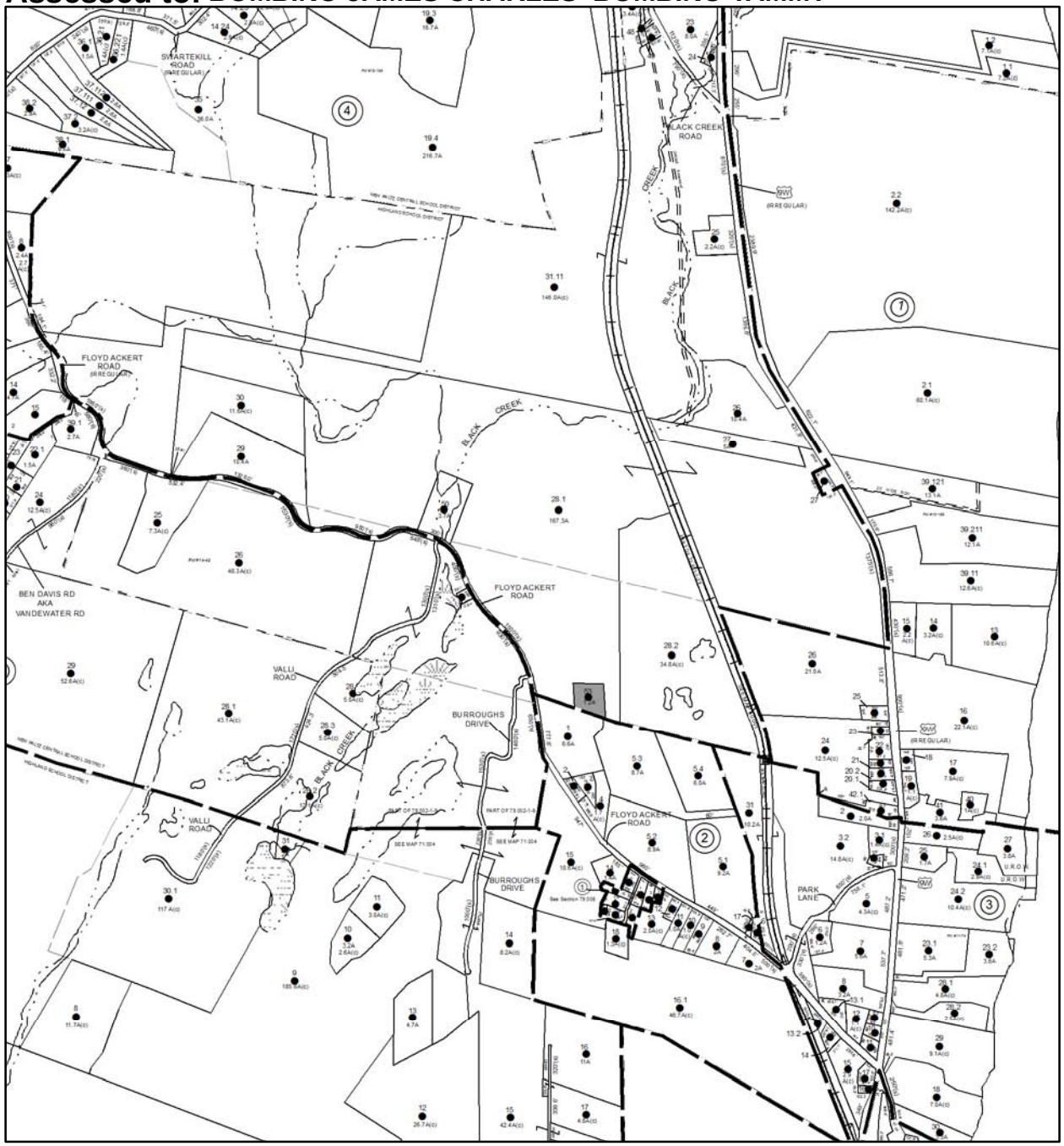

Parcel # 12

TOWN OF: GARDINER

SBL: 93.1-4-22

Property Class: 270
Mobile Home

Location: 24 PIONEER RD

Oldest Year of Tax: 2011 G

Amount: $ 12,132

Acres: 1

Front: 141

Depth: 300

Current Owner:
Assessed to: MCMILON-WILKINSON MARY M

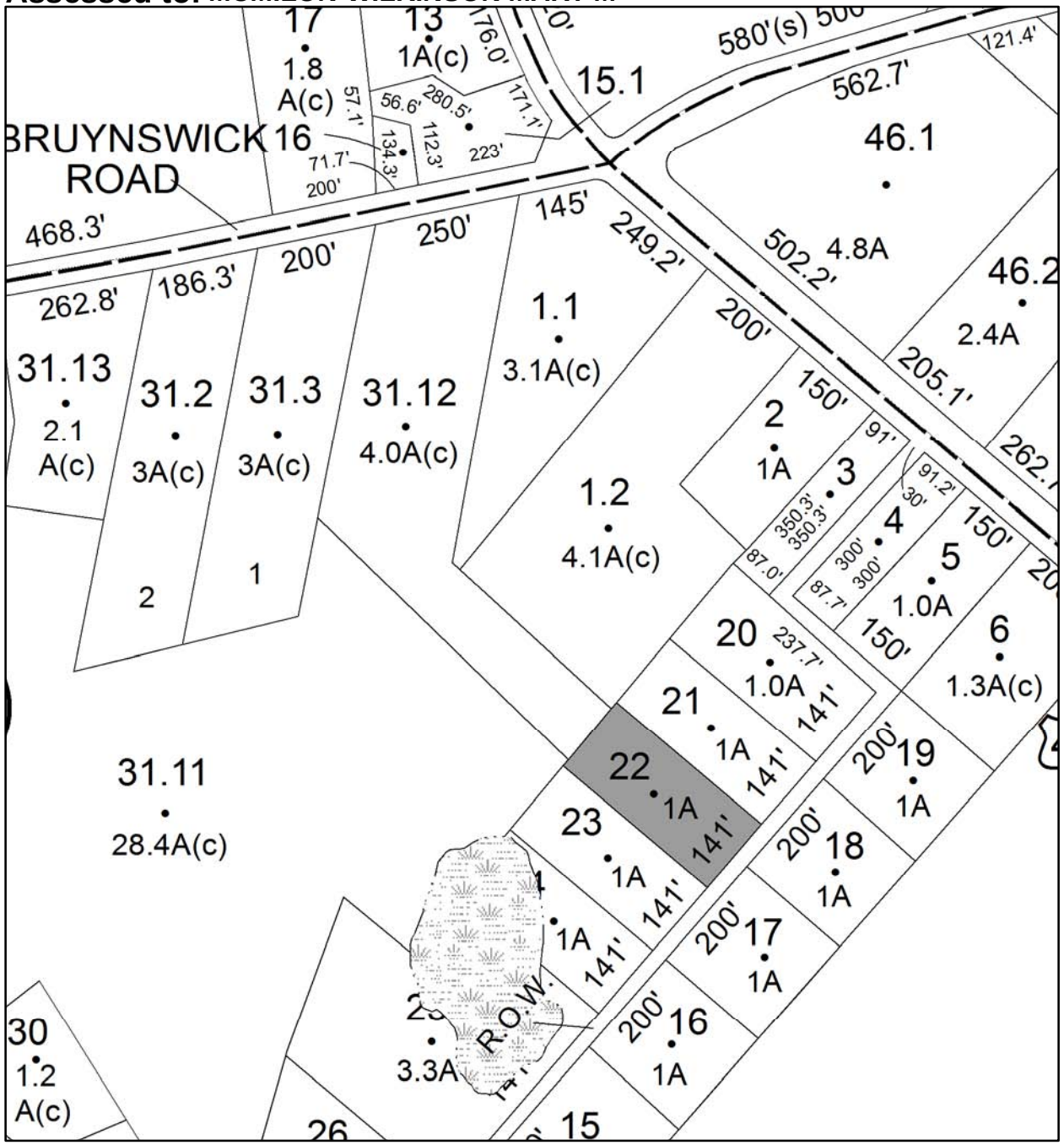

Parcel # 13

TOWN OF: GARDINER

SBL: 93.8-2-25

Property Class: 311
Residential Vacant Land

Location: OFF FOREST GLEN RD

Oldest Year of Tax: 2012 G

Amount: $ 710

Acres: 0.55

Front: 200

Depth: 0

No Image Available

Current Owner:
Assessed to: FREER LESTER FREER HILDEGARD M

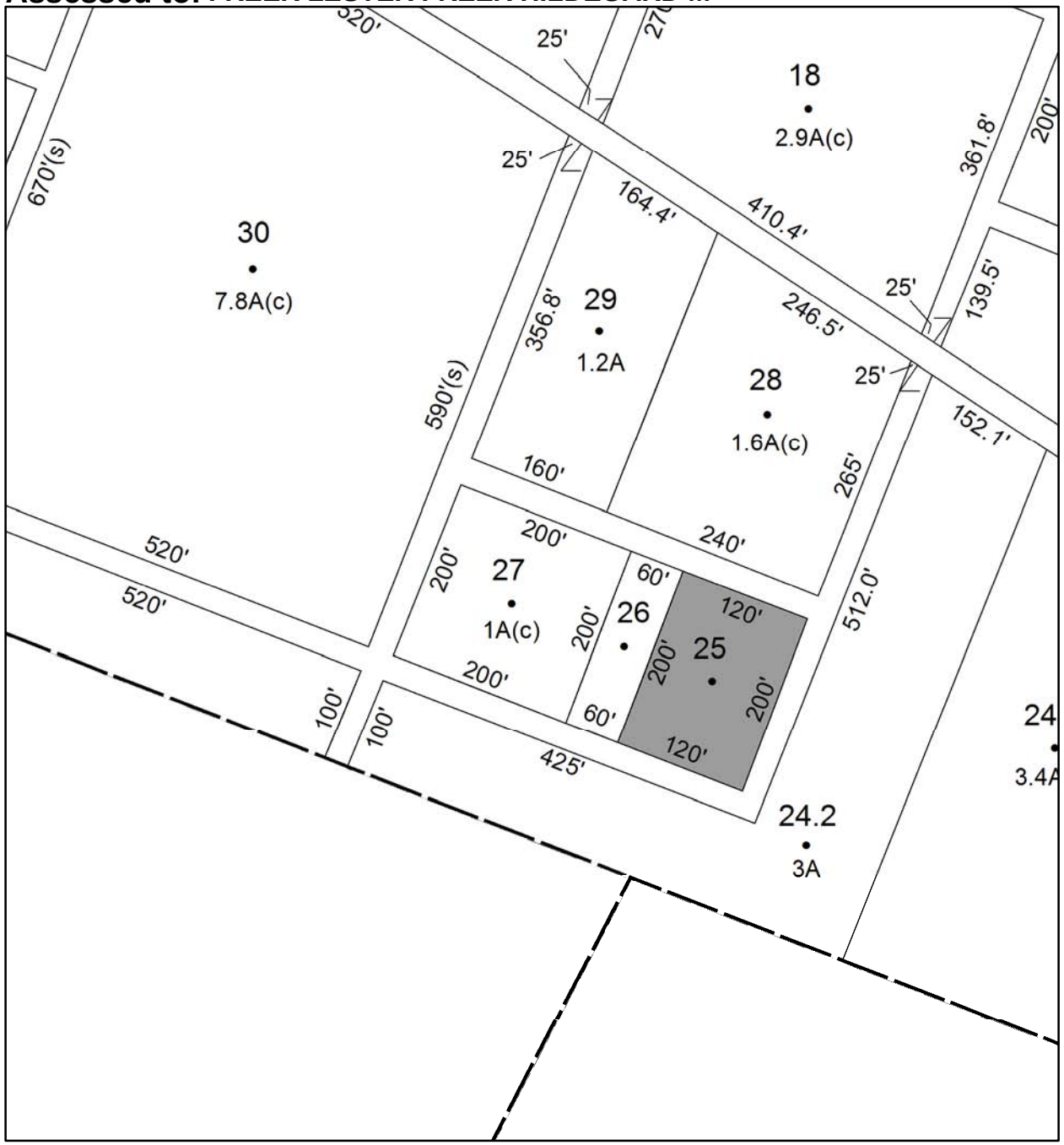

Parcel # 14

TOWN OF: GARDINER

SBL: 100.1-3-5.120

Property Class: 220
Two Family Year

Location: 340 BURNT MEADOW RD

Oldest Year of Tax: 2010 G

Amount: $ 46,438

Acres: 3.43

Front: 50

Depth: 0

Current Owner: GORDON GEORGE
Assessed to: GORDON GEORGE

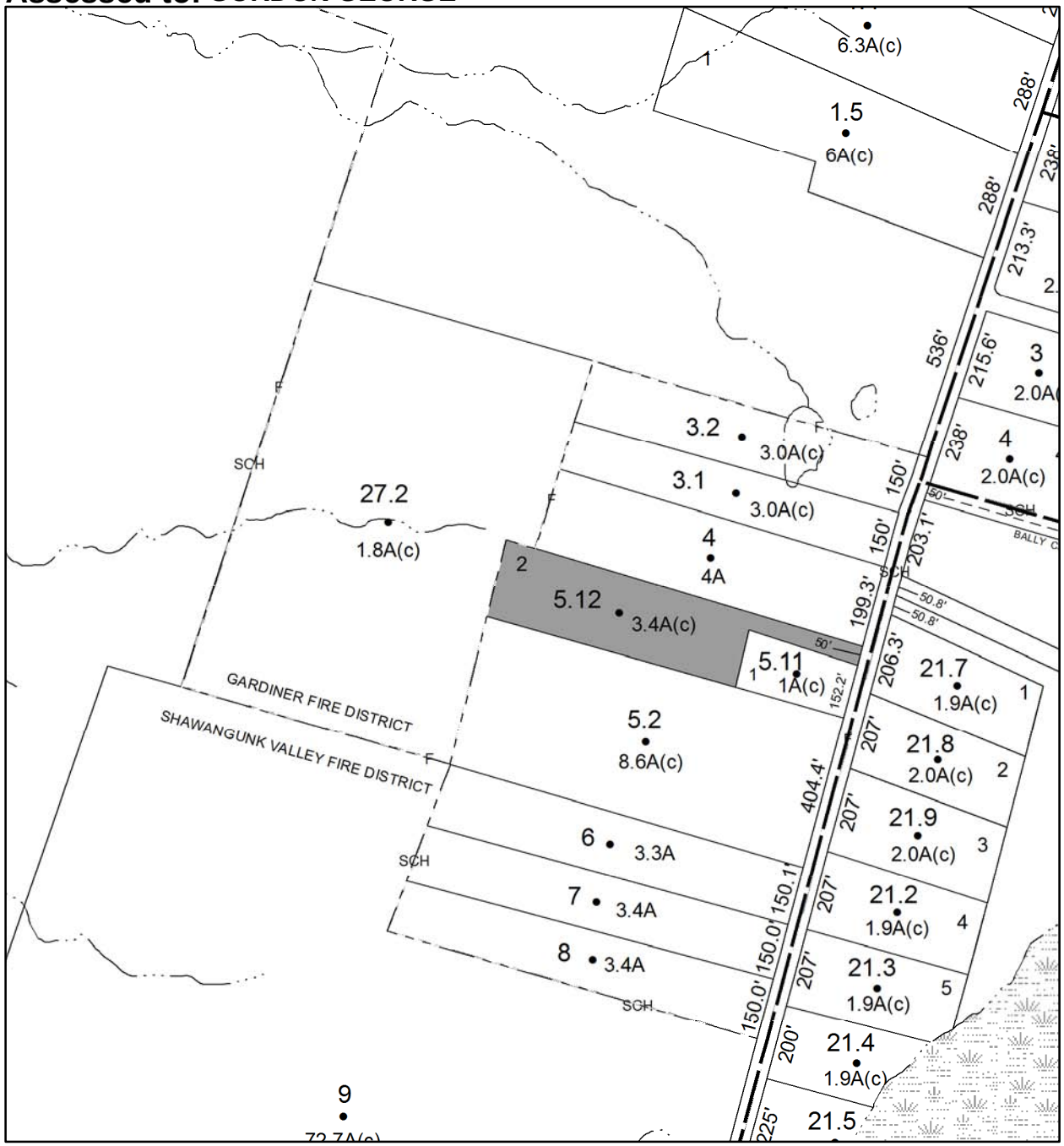

Parcel # 15

TOWN OF: HURLEY

SBL: 47.1-3-16.200

Property Class: 270
Mobile Home

Location: 1124 DUG HILL RD

Oldest Year of Tax: 2012 G

Amount: $ 3,544

Acres: 9.7

Front: 0

Depth: 0

Current Owner: BOUCK BRIDGET
Assessed to: BOUCK BRIDGET

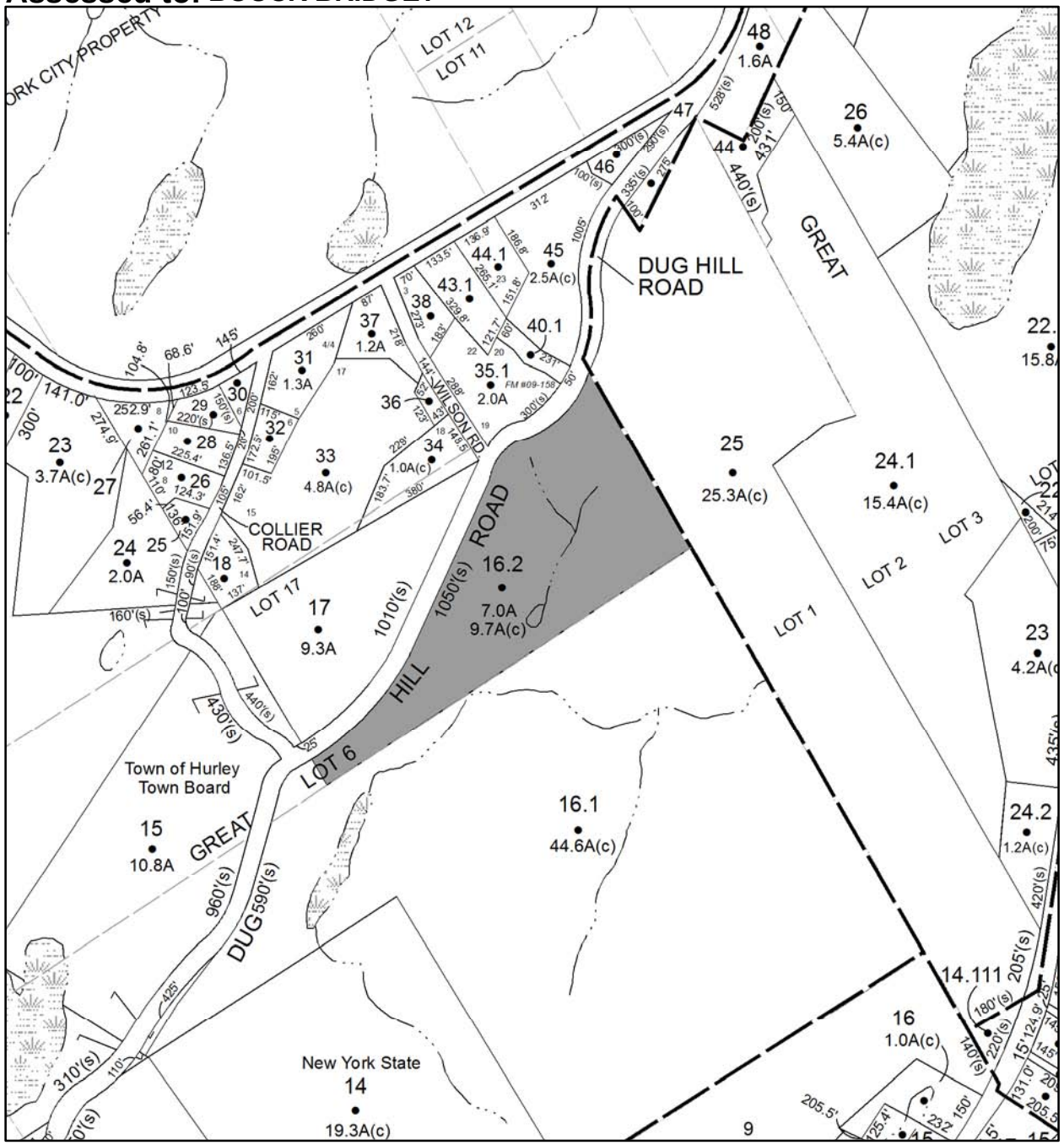

Parcel # 17

TOWN OF: HURLEY

SBL: 56.13-11-2

Property Class: 210
One Family Year

Location: 238 DEWITT MILLS RD

Oldest Year of Tax: 2009G

Amount: $ 29,371

Acres: 0.58

Front: 107

Depth: 238

Current Owner: COUNTY OF ULSTER
Assessed to: CLARK SHERRI L

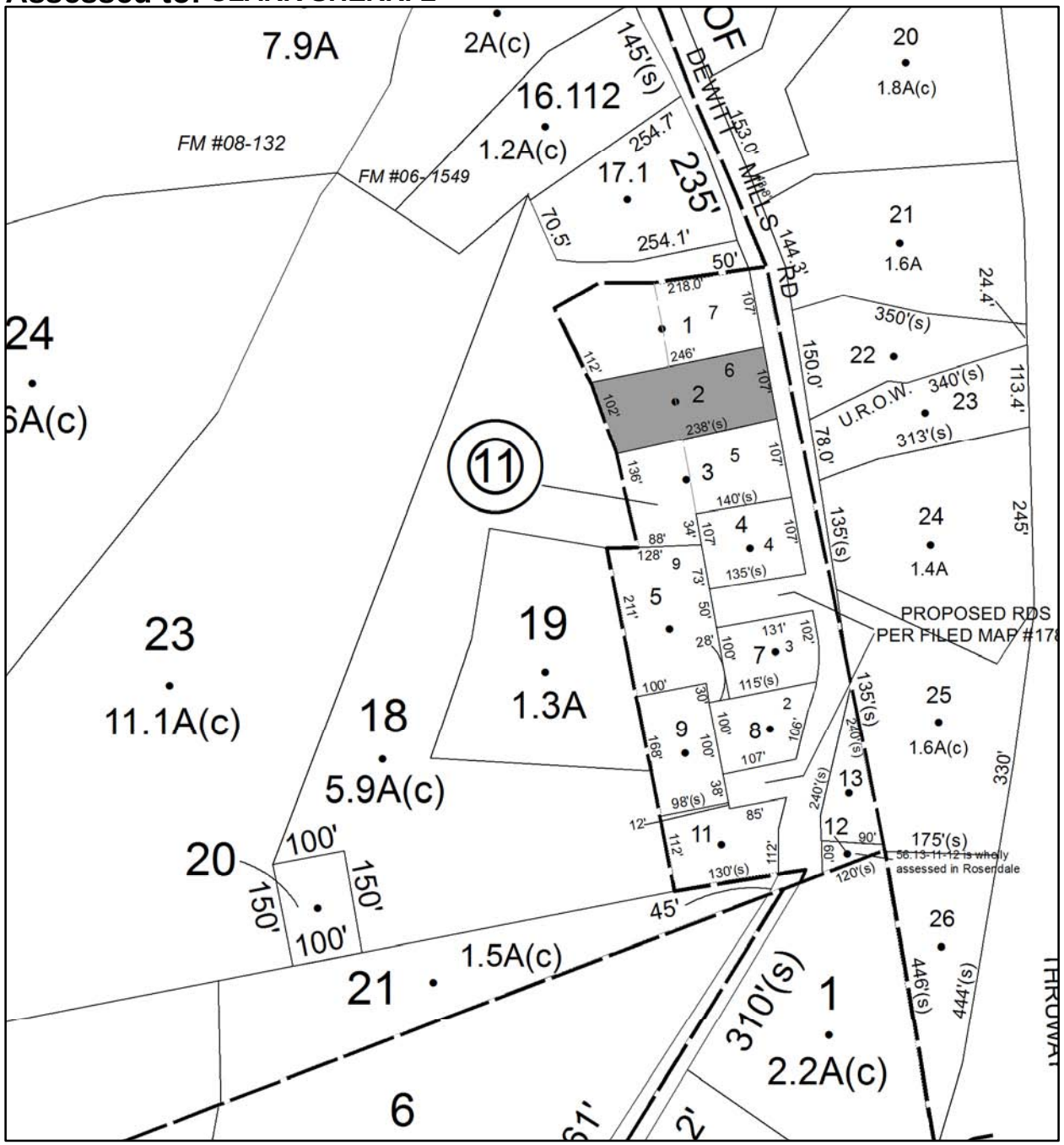

Parcel # 18

TOWN OF: KINGSTON

SBL: 39.13-4-10

Property Class: 314
Rural Vacant Lots of 10 Acres or Less

Location: WINTERGREEN HILL RD

Oldest Year of Tax: 2010/2011 S

Amount: $ 3,361

Acres: 0.36

Front: 0

Depth: 0

No Image Available

Current Owner: COUNTY OF ULSTER
Assessed to: O'SULLIVAN MCCOLGAN KELLEY A

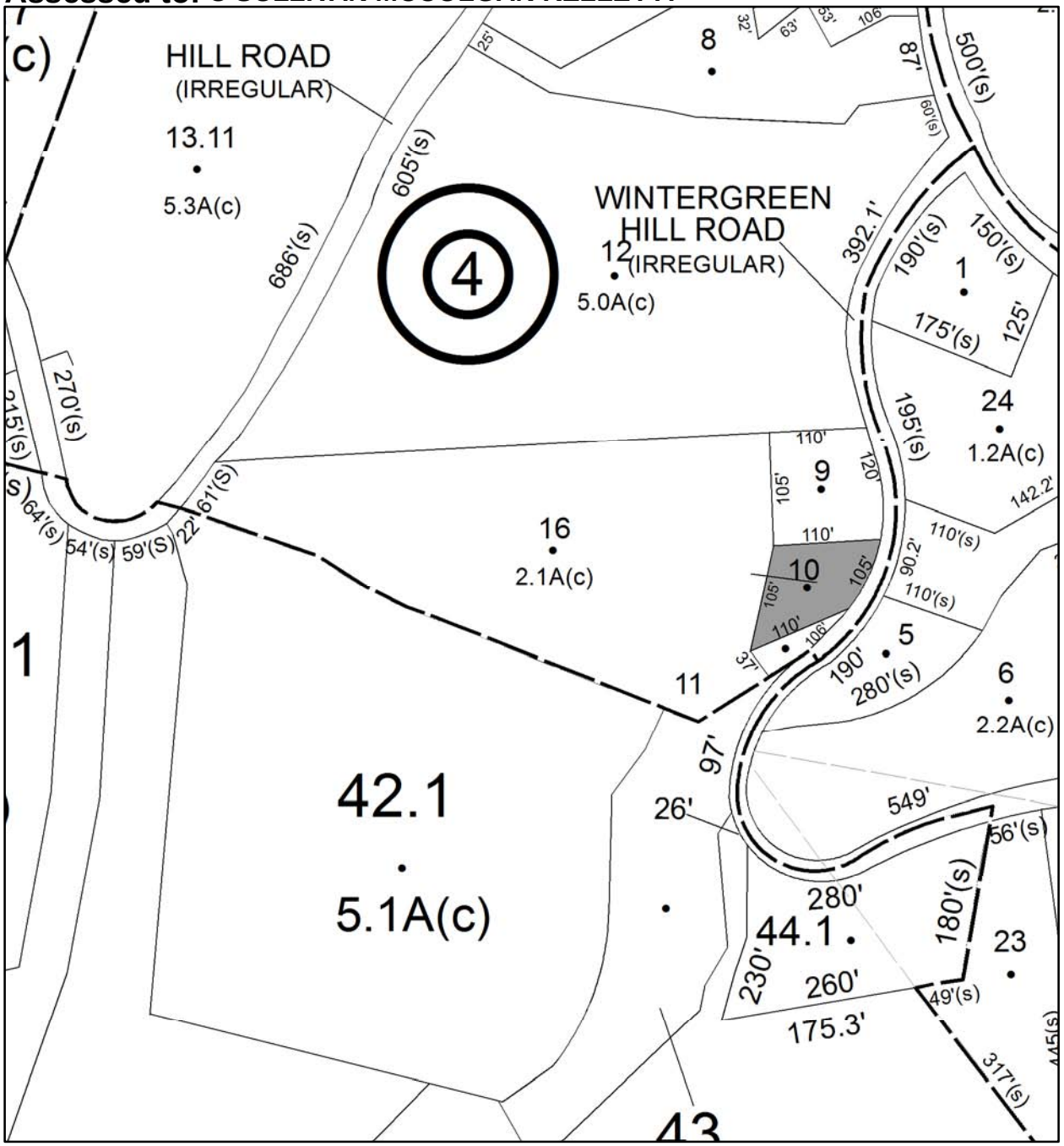

Parcel # 19

TOWN OF: KINGSTON

SBL: 39.18-1-1

Property Class: 312
Residential Land Including a Small Improvemer

Location: HALLIHAN HILL RD

Oldest Year of Tax: 2009 G

Amount: $ 5,910

Acres: 0.08

Front: 0

Depth: 0

No Image Available

Current Owner: COUNTY OF ULSTER
Assessed to: MCGUCKIN WILLIAM

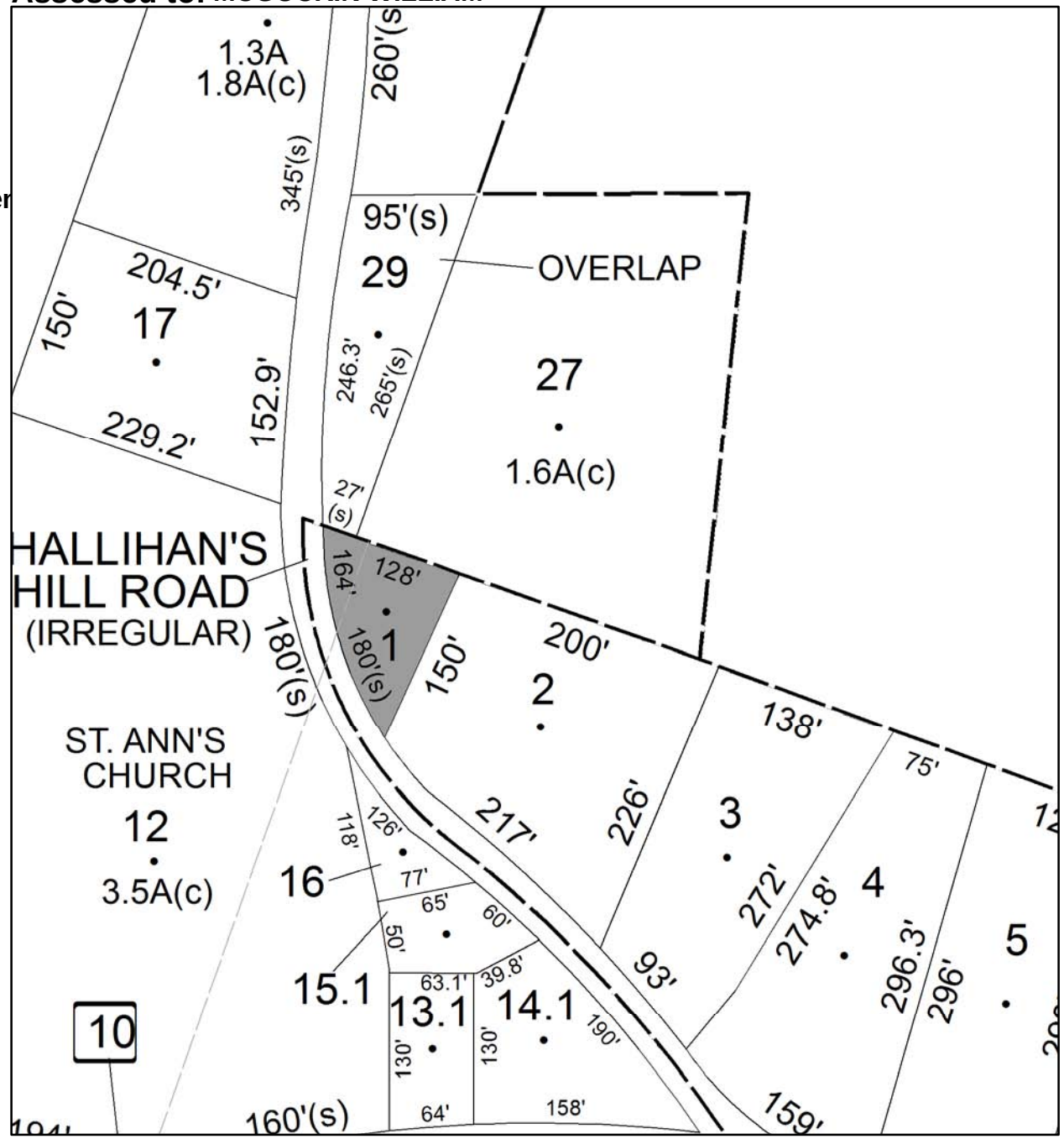

Parcel # 20

TOWN OF: KINGSTON

SBL: 47.2-1-6

Property Class: 314
Rural Vacant Lots of 10 Acres or Less

Location: OFF ROUTE 28

Oldest Year of Tax: 2010 G

Amount: $ 924

Acres: 0.12

Front: 0

Depth: 0

No Image Available

Current Owner: COUNTY OF ULSTER
Assessed to: D'SOUZA KIM C

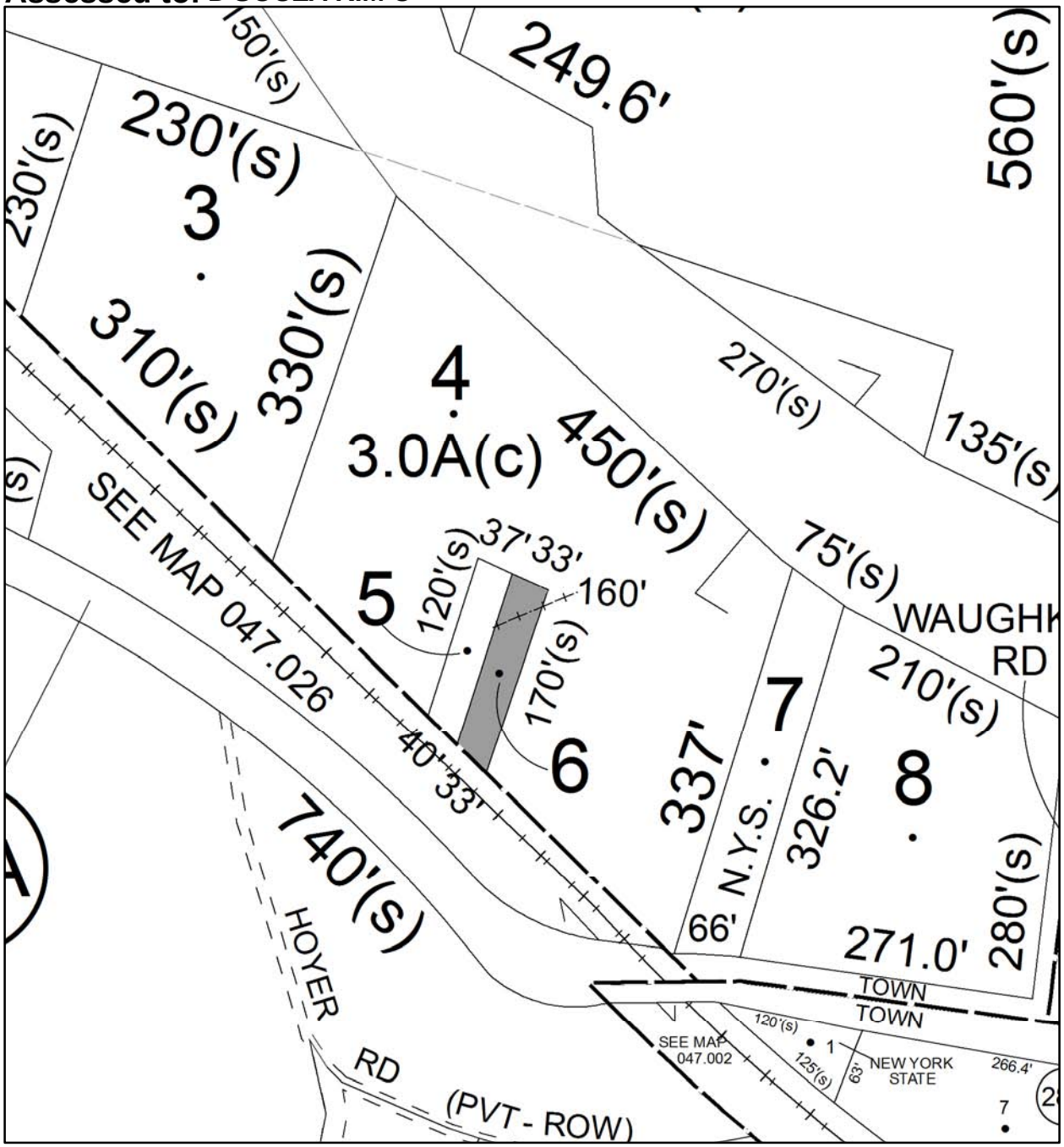

Parcel # 21

TOWN OF: LLOYD

SBL: 87.1-2-14.100

Property Class: 311
Residential Vacant Land

Location: NEW PALTZ RD

Oldest Year of Tax: 2010 G

Amount: $ 534

Acres: 0.13

Front: 0

Depth: 0

No Image Available

Current Owner: COUNTY OF ULSTER
Assessed to: ELIA MARK ELIA ANTOINETTE

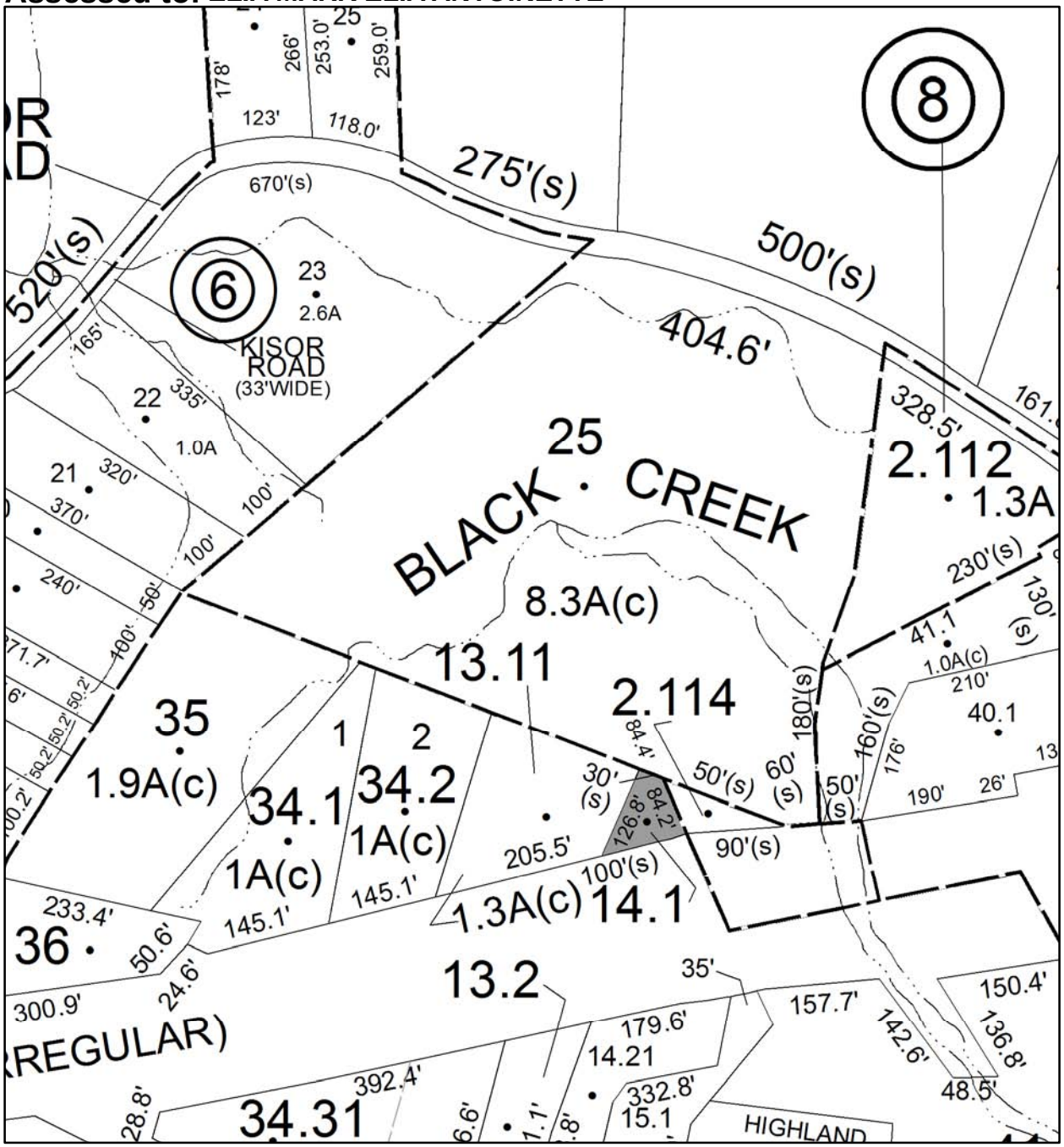

Parcel # 23

TOWN OF: LLOYD

SBL: 87.4-1-34

Property Class: 270
Mobile Home

Location: 189 PANCAKE HOLLOW RD

Oldest Year of Tax: 2011 G

Amount: $ 10,680

Acres: 0.65

Front: 0

Depth: 0

Current Owner: BROOKS SHEILA
Assessed to: BROOKS SHEILA

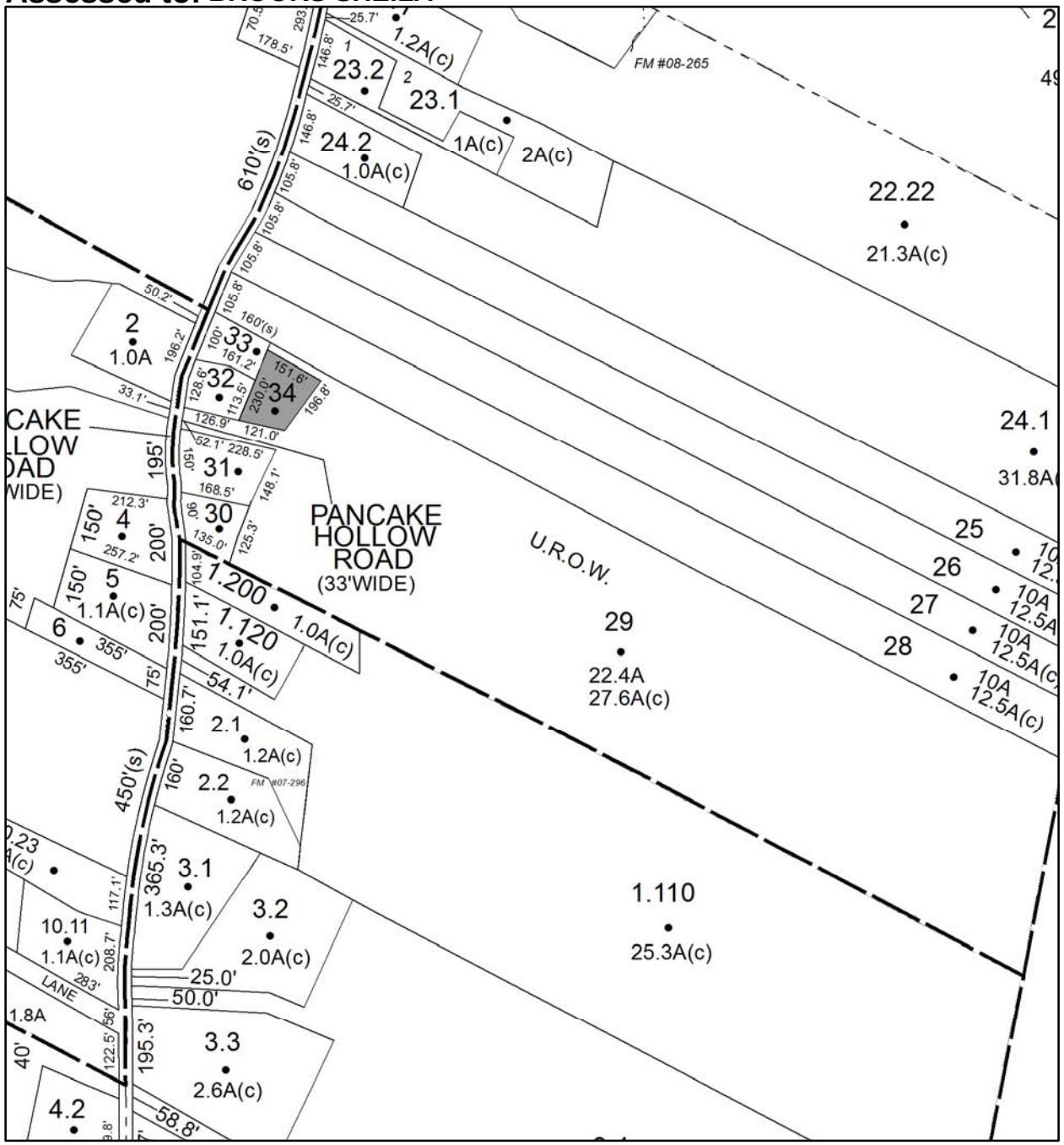

Parcel # 24

TOWN OF: LLOYD

SBL: 87.10-1-16

Property Class: 311
Residential Vacant Land

Location: N ELTING CORNERS RD

Oldest Year of Tax: 2012 G

Amount: $ 10,920

Acres: 0.34

Front: 0

Depth: 0

No Image Available

Current Owner: SPATARO MICHAEL
Assessed to: SPATARO MICHAEL SPATARO FRANCES

Parcel # 25

TOWN OF: LLOYD

SBL: 88.13-10-3

Property Class: 311
Residential Vacant Land

Location: NEW PALTZ RD

Oldest Year of Tax: 2011 G

Amount: $ 7,146

Acres: 0.22

Front: 0

Depth: 0

No Image Available

Current Owner: COUNTY OF ULSTER
Assessed to: GERLICK ERNEST JR

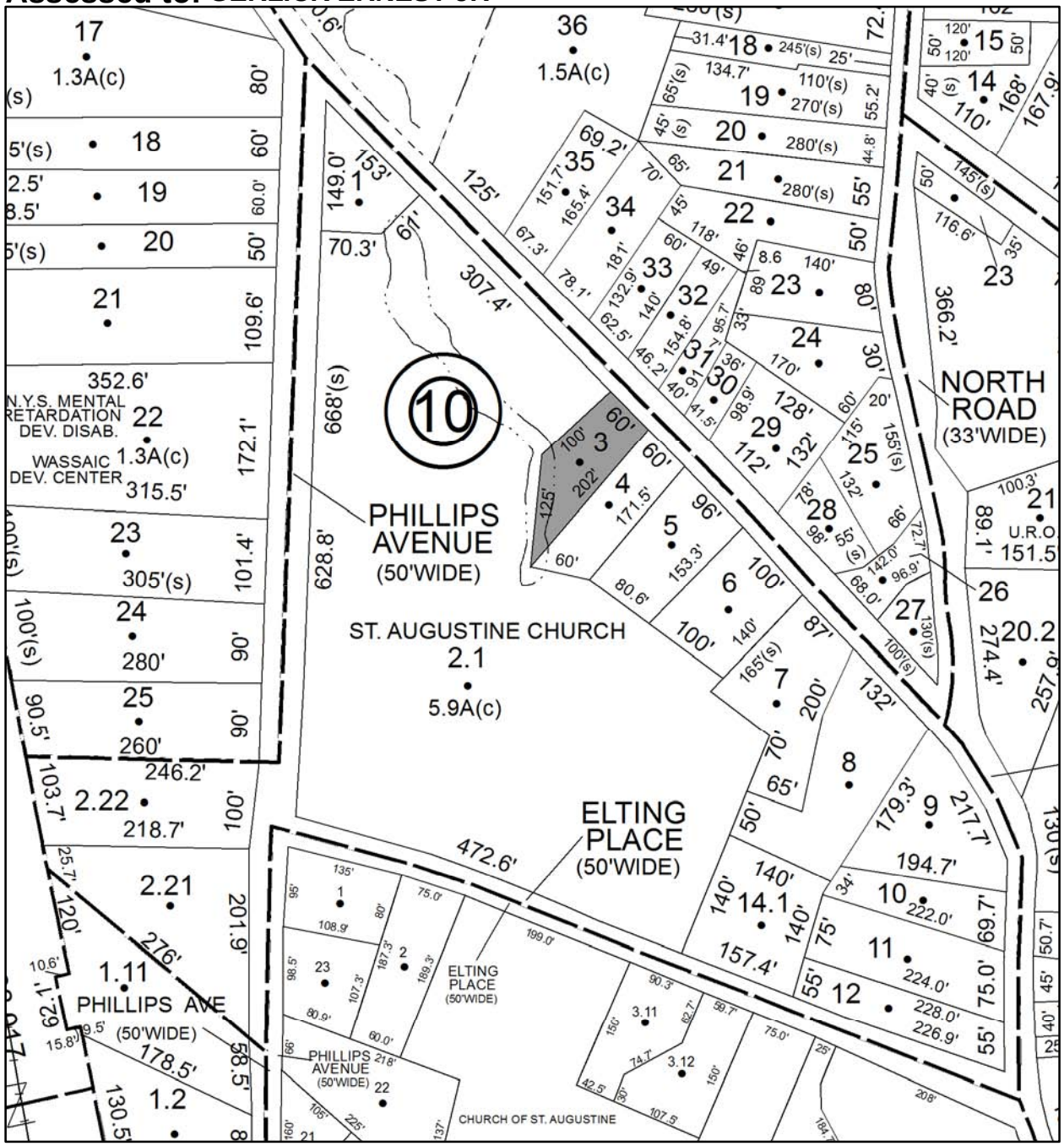

Parcel # 26

TOWN OF: LLOYD

SBL: 88.17-2-40

Property Class: 311
Residential Vacant Land

Location: THORNS LN

Oldest Year of Tax: 2012 G

Amount: $ 7,335

Acres: 0.67

Front: 0

Depth: 0

No Image Available

Current Owner:
Assessed to: TARANTA JOHN F JR DARMENTO RALPH J

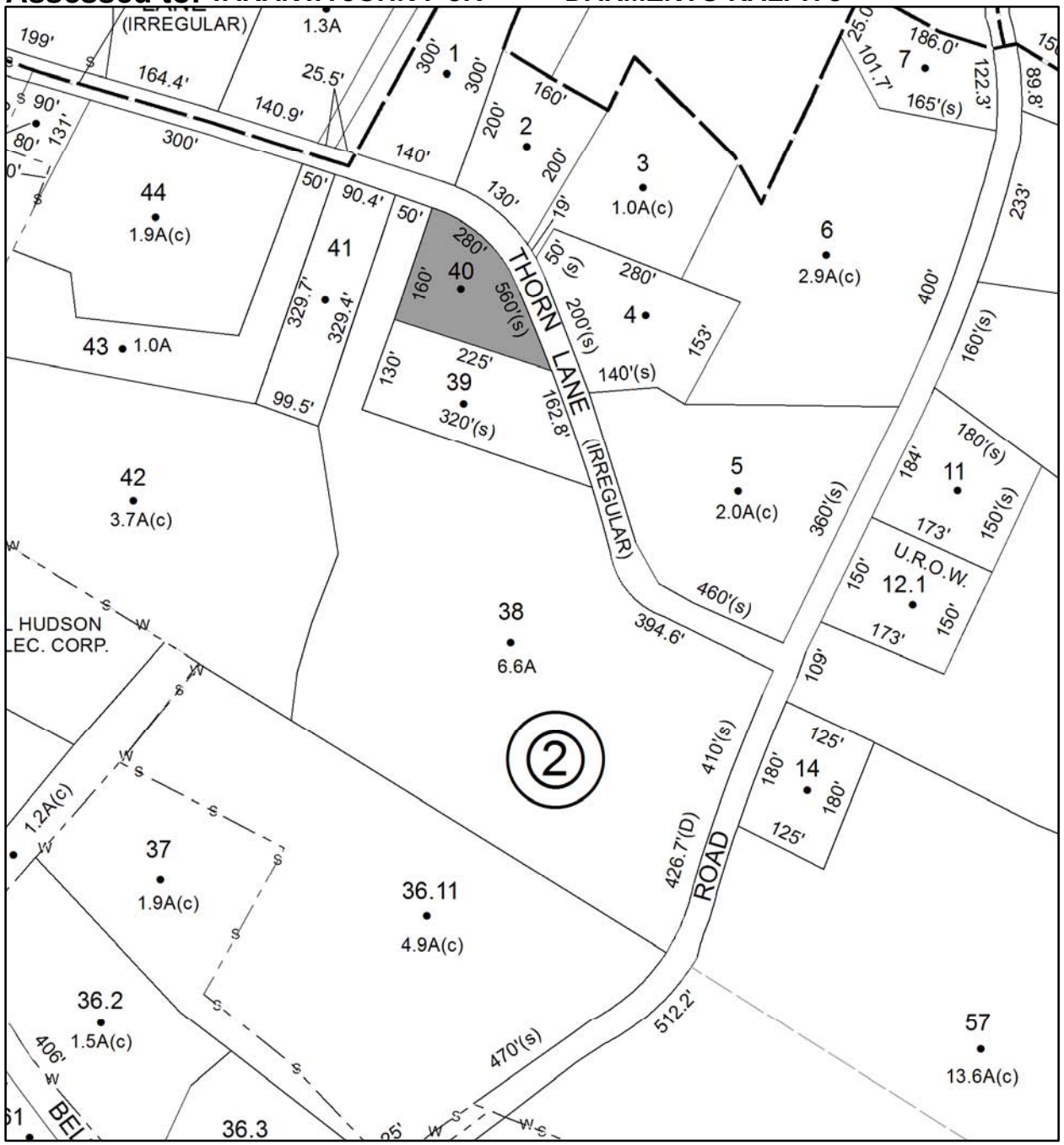

Parcel # 27

TOWN OF: LLOYD

SBL: 88.69-10-27

Property Class: 220
Two Family Year

Location: 4 MEADOW ST

Oldest Year of Tax: 2012 G

Amount: $ 30,997

Acres: 0.2

Front: 0

Depth: 0

Current Owner:
Assessed to: MARSH THEODORE P

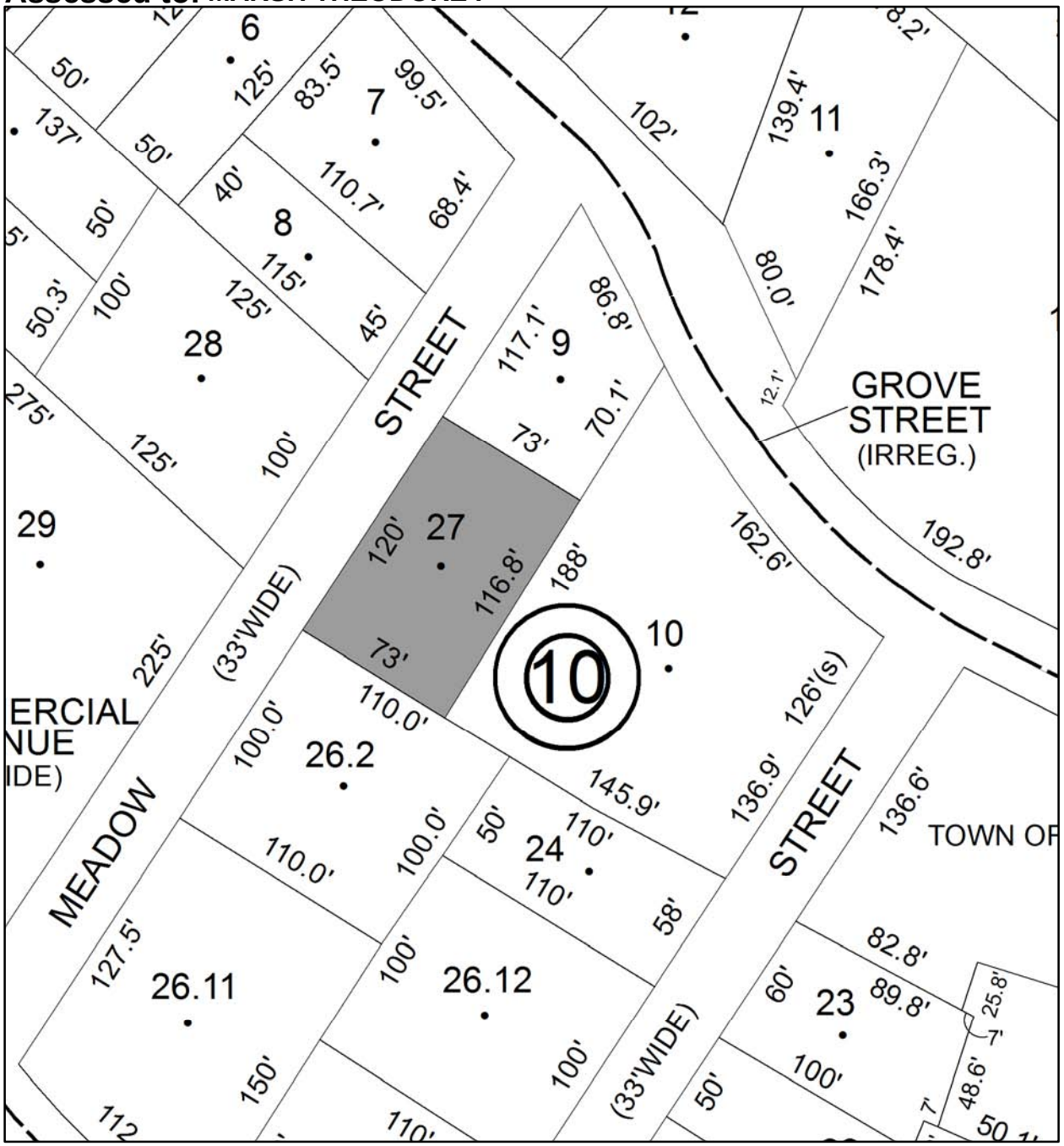

Parcel # 28

TOWN OF: LLOYD

SBL: 95.2-9-6

Property Class: 311
Residential Vacant Land

Location: 423 VINEYARD AVE

Oldest Year of Tax: 2012 G

Amount: $ 5,689

Acres: 0.44

Front: 0

Depth: 0

No Image Available

Current Owner:
Assessed to: CIFUMI LUCY

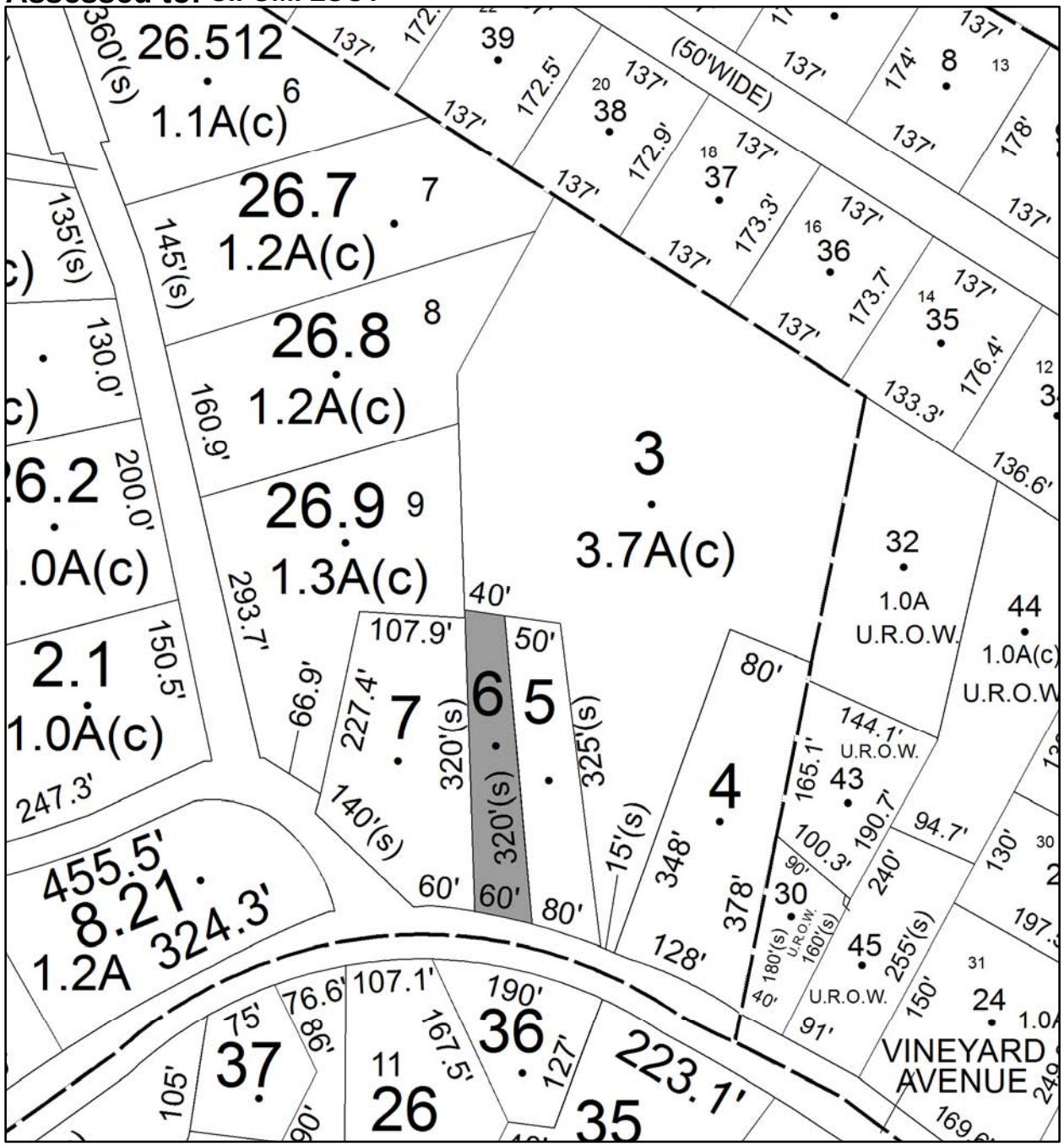

Parcel # 29

TOWN OF: MARBLETOWN

SBL: 54.4-1-18

Property Class: 449

Other Storage, Warehouse and Distribution Fac

Location: 800 PEAK RD

Oldest Year of Tax: 2011 G

Amount: $ 14,995

Acres: 12.6

Front: 0

Depth: 0

Current Owner:

Assessed to: PARSLOW FRANK

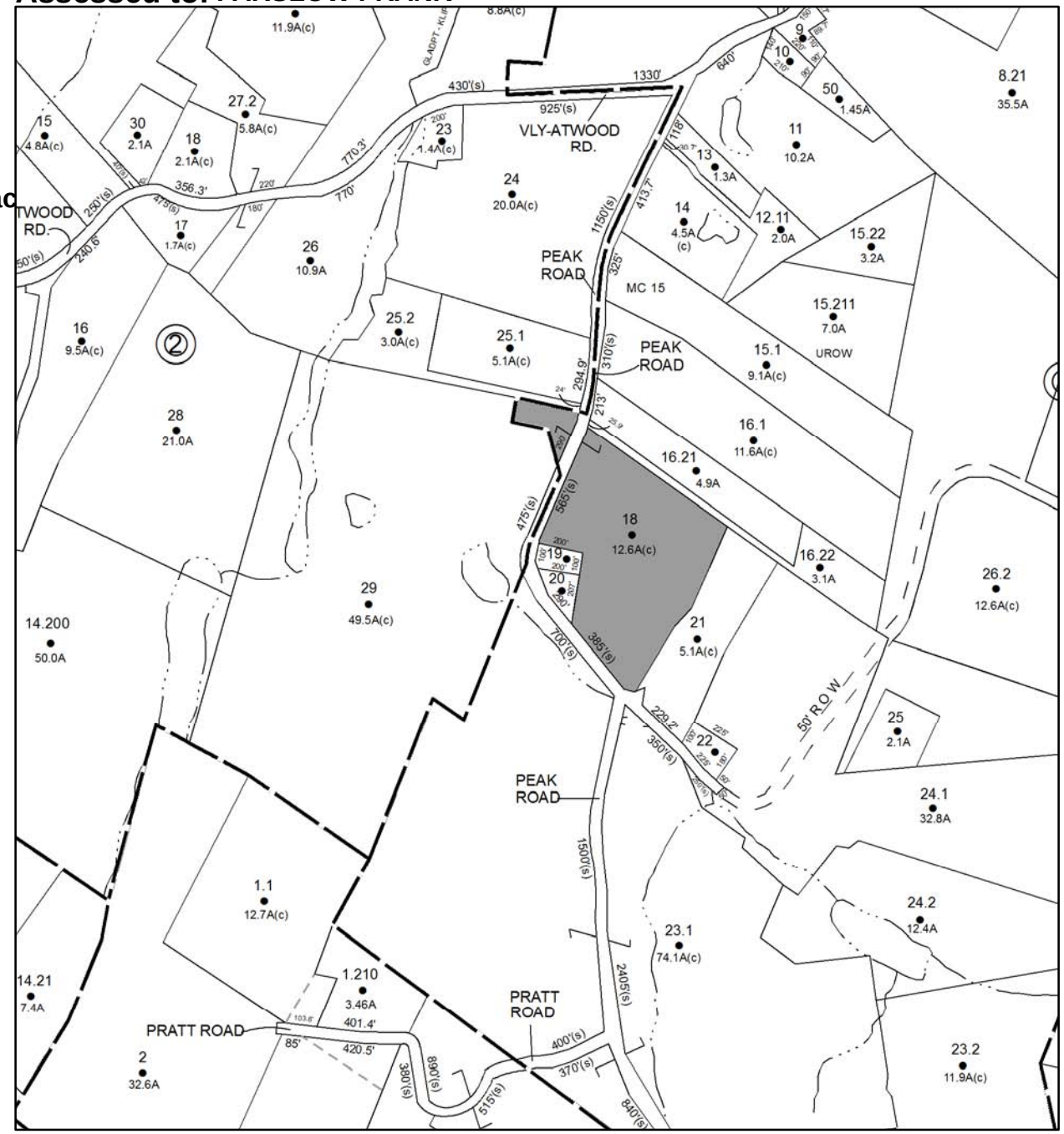

Parcel # 30

TOWN OF: MARBLETOWN

SBL: 61.2-3-15

Property Class: 312
Residential Land Including a Small Improvemer

Location: TONGORE RD

Oldest Year of Tax: 2012 G

Amount: $ 4,669

Acres: 3.1

Front: 0

Depth: 0

Current Owner:
Assessed to: MADSEN METTE B

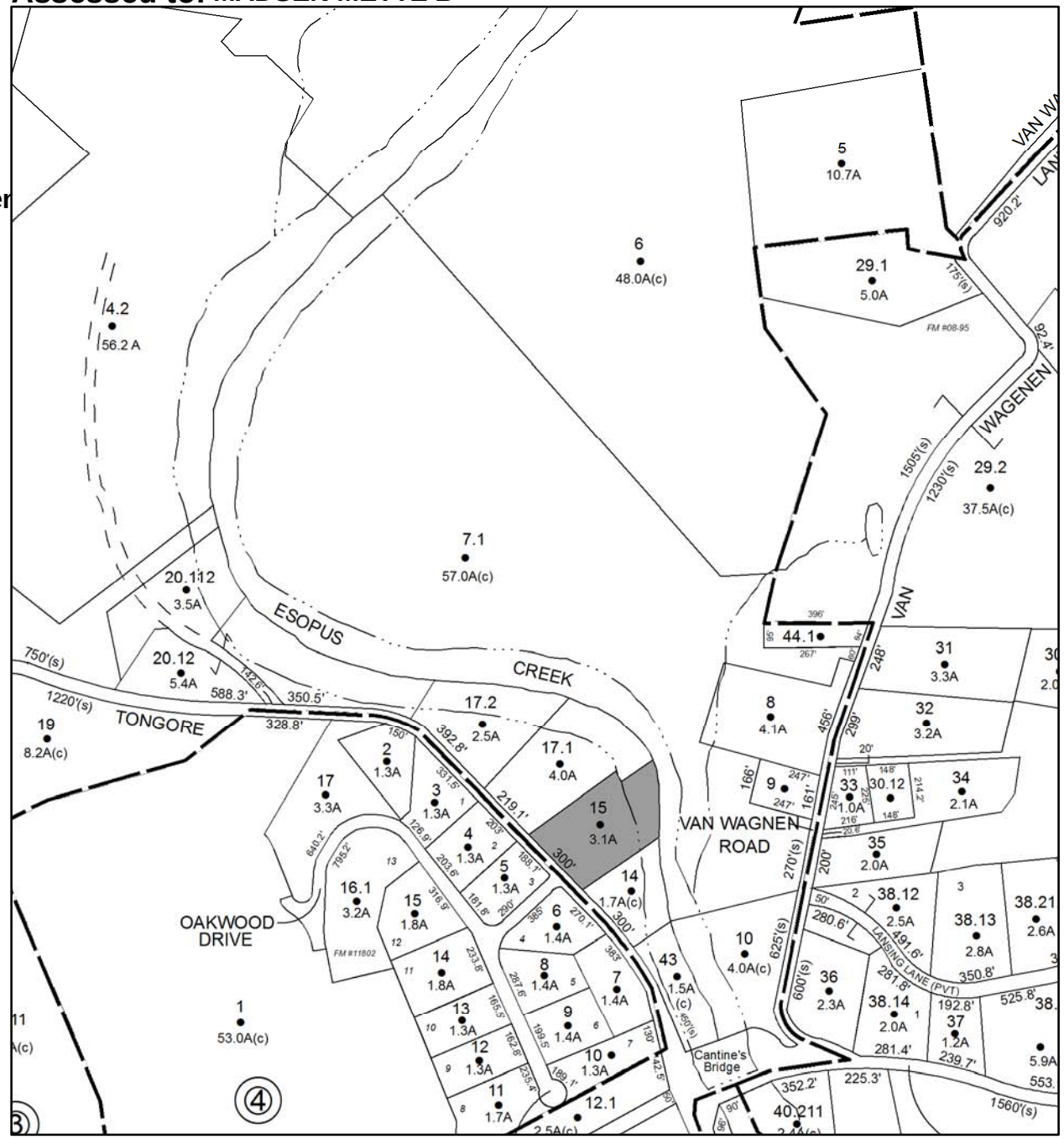

Parcel # 31

TOWN OF: MARBLETOWN

SBL: 61.2-3-17.200

Property Class: 210
One Family Year

Location: 496 TONGORE RD

Oldest Year of Tax: 2012 G

Amount: $ 12,064

Acres: 2.5

Front: 0

Depth: 0

Current Owner:
Assessed to: MADSEN METTE B

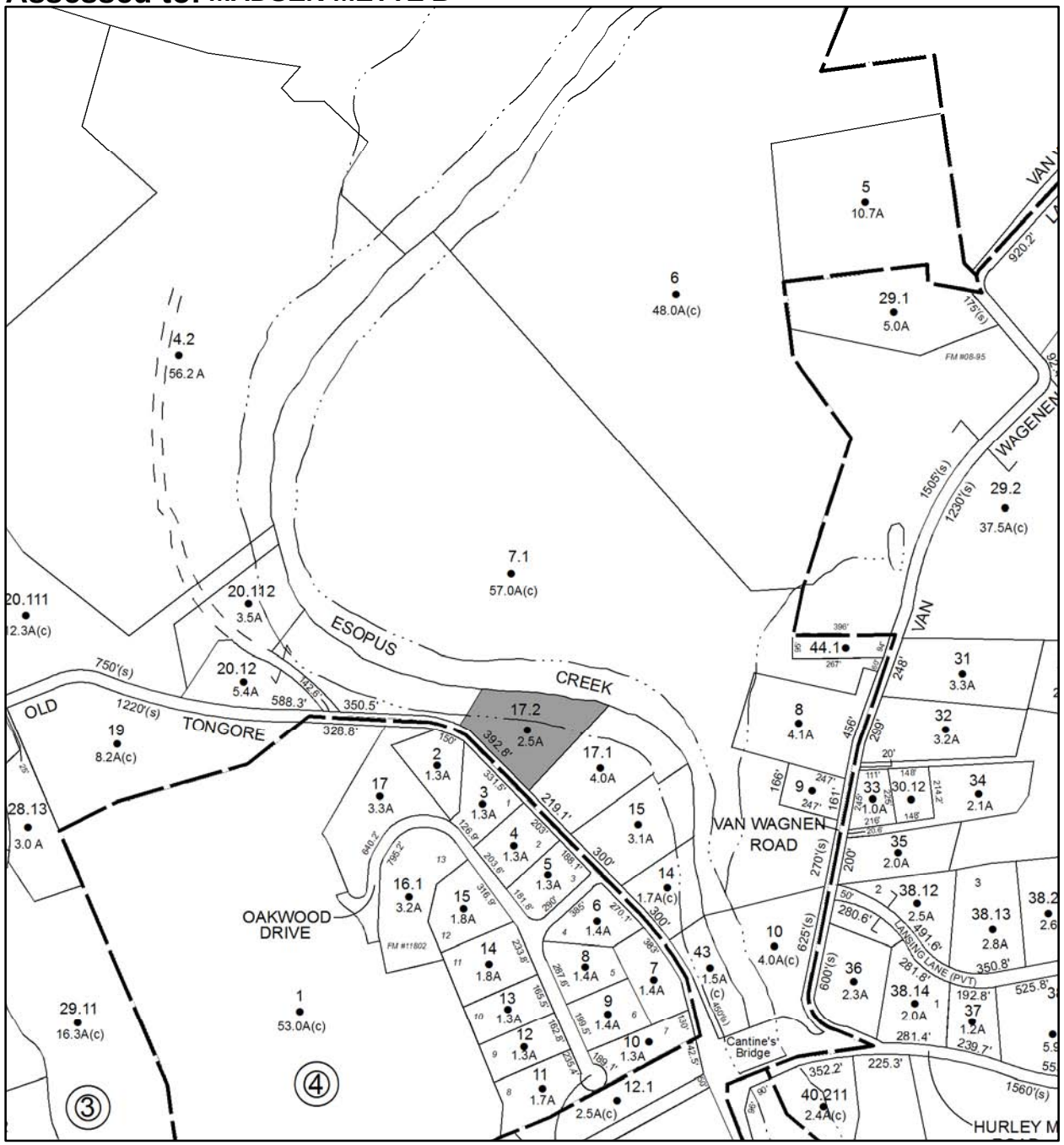

Parcel # 32

TOWN OF: MARBLETOWN

SBL: 61.3-1-10.200

Property Class: 314
Rural Vacant Lots of 10 Acres or Less

Location: 21 KELLOGG'S LITTLE ACRES

Oldest Year of Tax: 2012 G

Amount: $ 4,881

Acres: 1.5

Front: 0

Depth: 0

No Image Available

Current Owner: KELLOGG DANIEL S/SANDRA M
Assessed to: KELLOGG DANIEL S KELLOGG SANDRA M

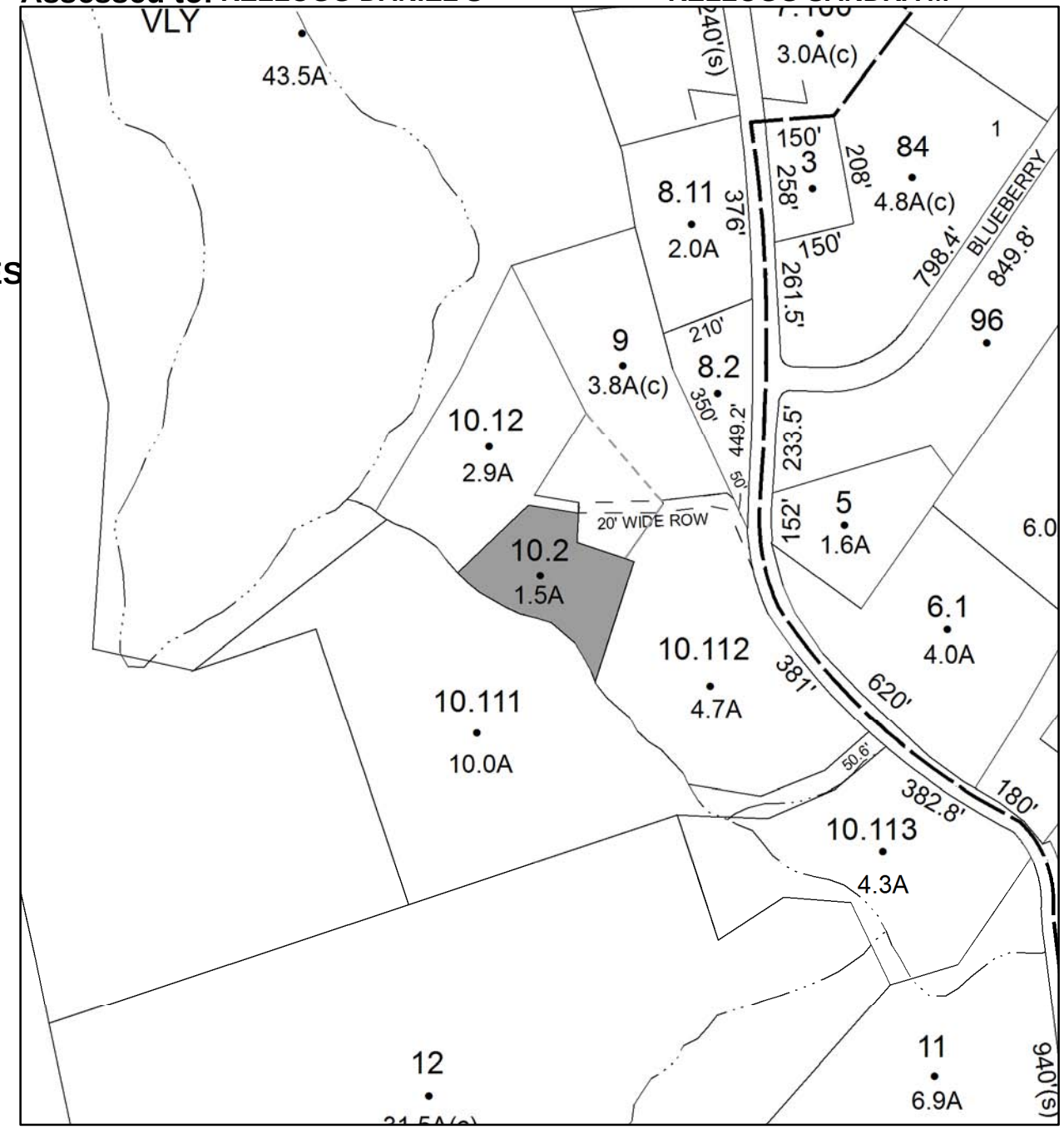

Parcel # 33

TOWN OF: MARBLETOWN

SBL: 61.4-3-58

Property Class: 311
Residential Vacant Land

Location: MARYLAND CT

Oldest Year of Tax: 2008 G

Amount: $ 4,377

Acres: 0.6

Front: 0

Depth: 0

No Image Available

Current Owner: COUNTY OF ULSTER
Assessed to: DALTON-BRUSH BUILDING & CONSULTING LLC

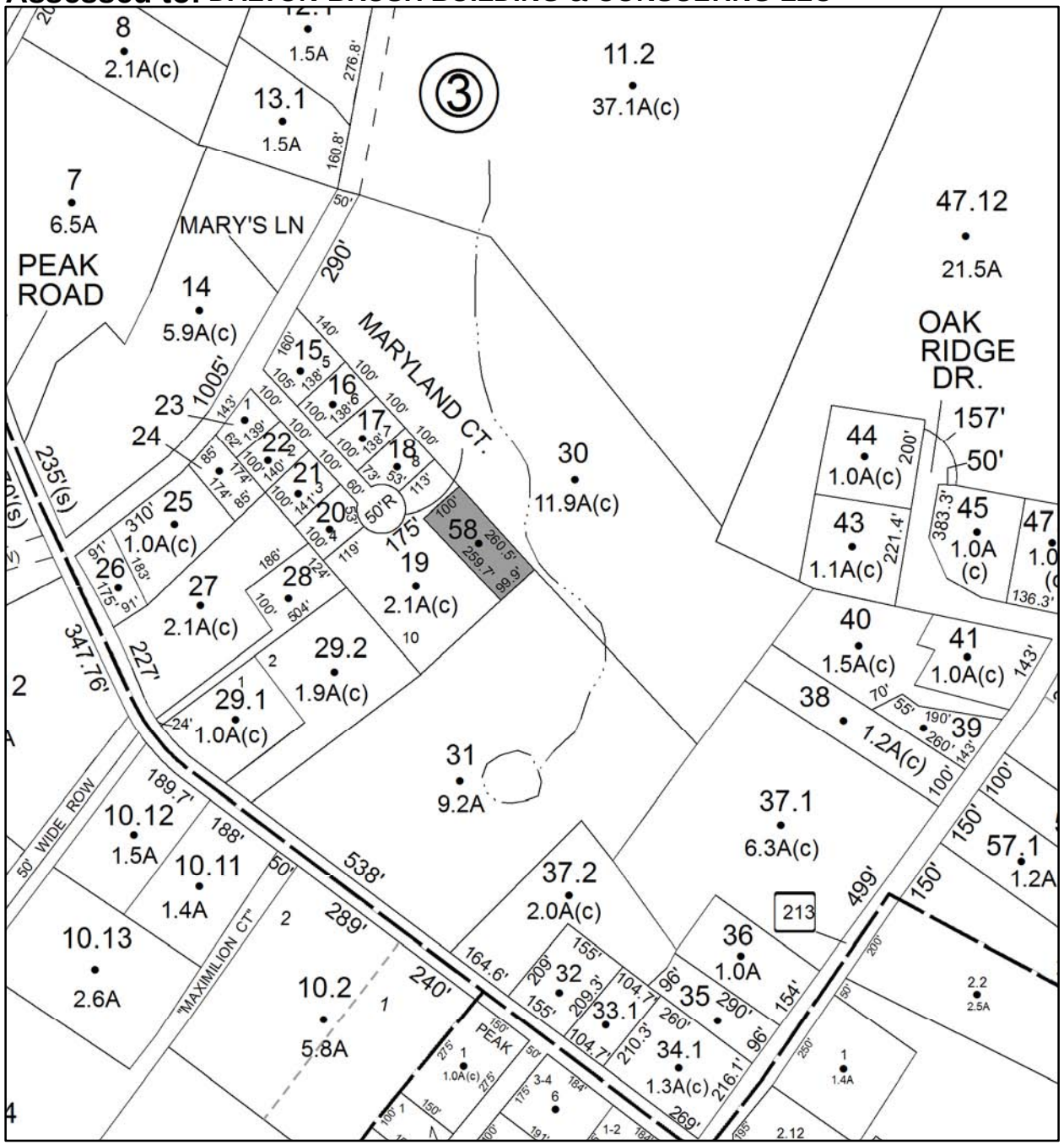

Parcel # 34

TOWN OF: MARBLETOWN

SBL: 62.1-2-26

Property Class: 311
Residential Vacant Land

Location: 139 MARCOTT RD

Oldest Year of Tax: 2011 G

Amount: $ 4,807

Acres: 1.33

Front: 0

Depth: 0

No Image Available

Current Owner: BECK GAYLE M
Assessed to: BECK GAYLE M

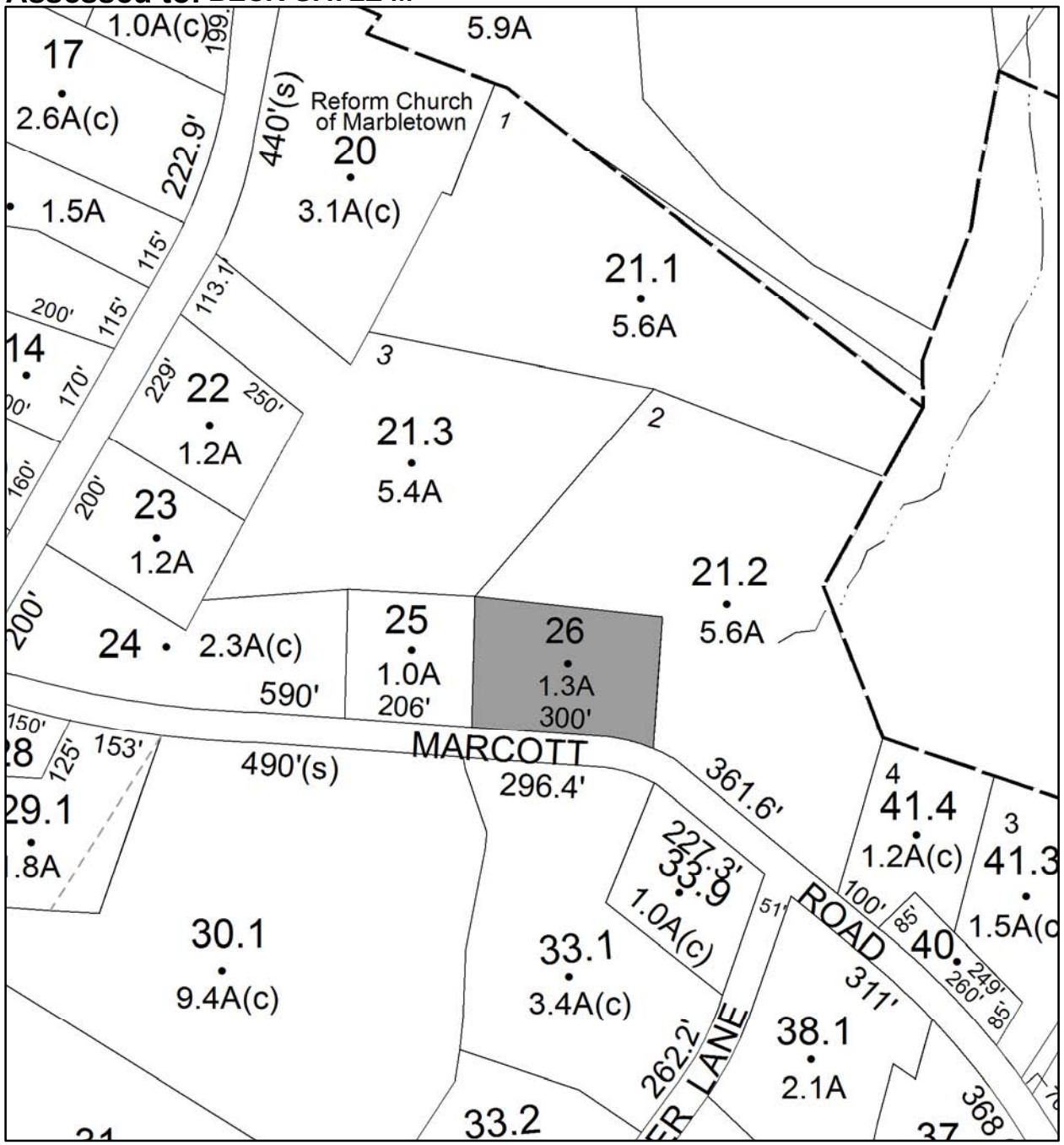

Parcel # 35

TOWN OF: MARBLETOWN

SBL: 62.1-3-22

Property Class: 210
One Family Year

Location: 2873 RTE 209

Oldest Year of Tax: 2011 G

Amount: $ 34,630

Acres: 0.77

Front: 0

Depth: 0

Current Owner: COUNTY OF ULSTER
Assessed to: DENNINGTON JAMES W DENNINGTON LAURA S

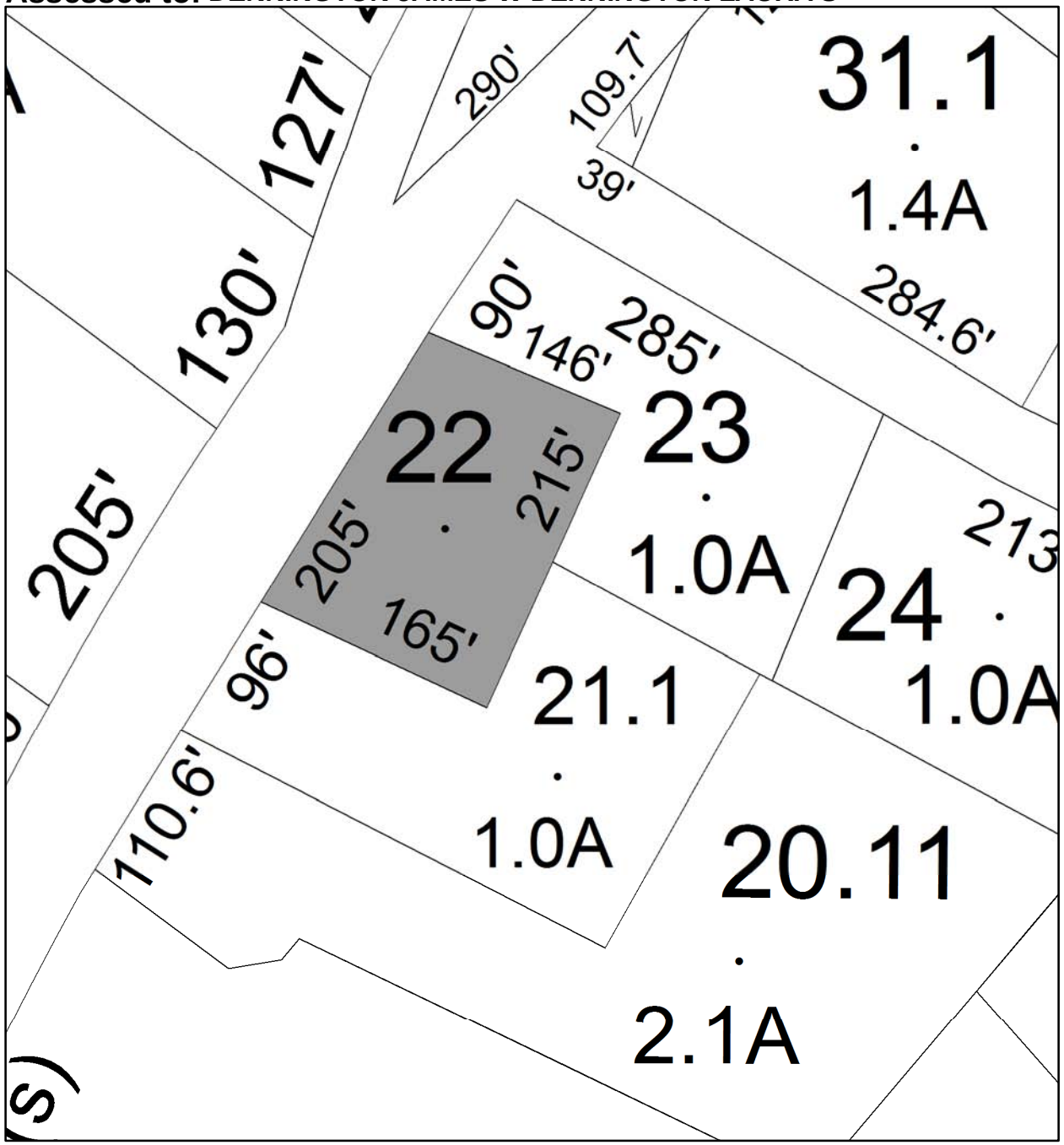

Parcel # 36

TOWN OF: MARBLETOWN

SBL: 69.1-4-8

Property Class: 210
One Family Year

Location: 325 COUNTY RT 2

Oldest Year of Tax: 2012 G

Amount: $ 15,854

Acres: 2.5

Front: 0

Depth: 0

Current Owner: BARRINGER ROBERT L
Assessed to: BARRINGER ROBERT L

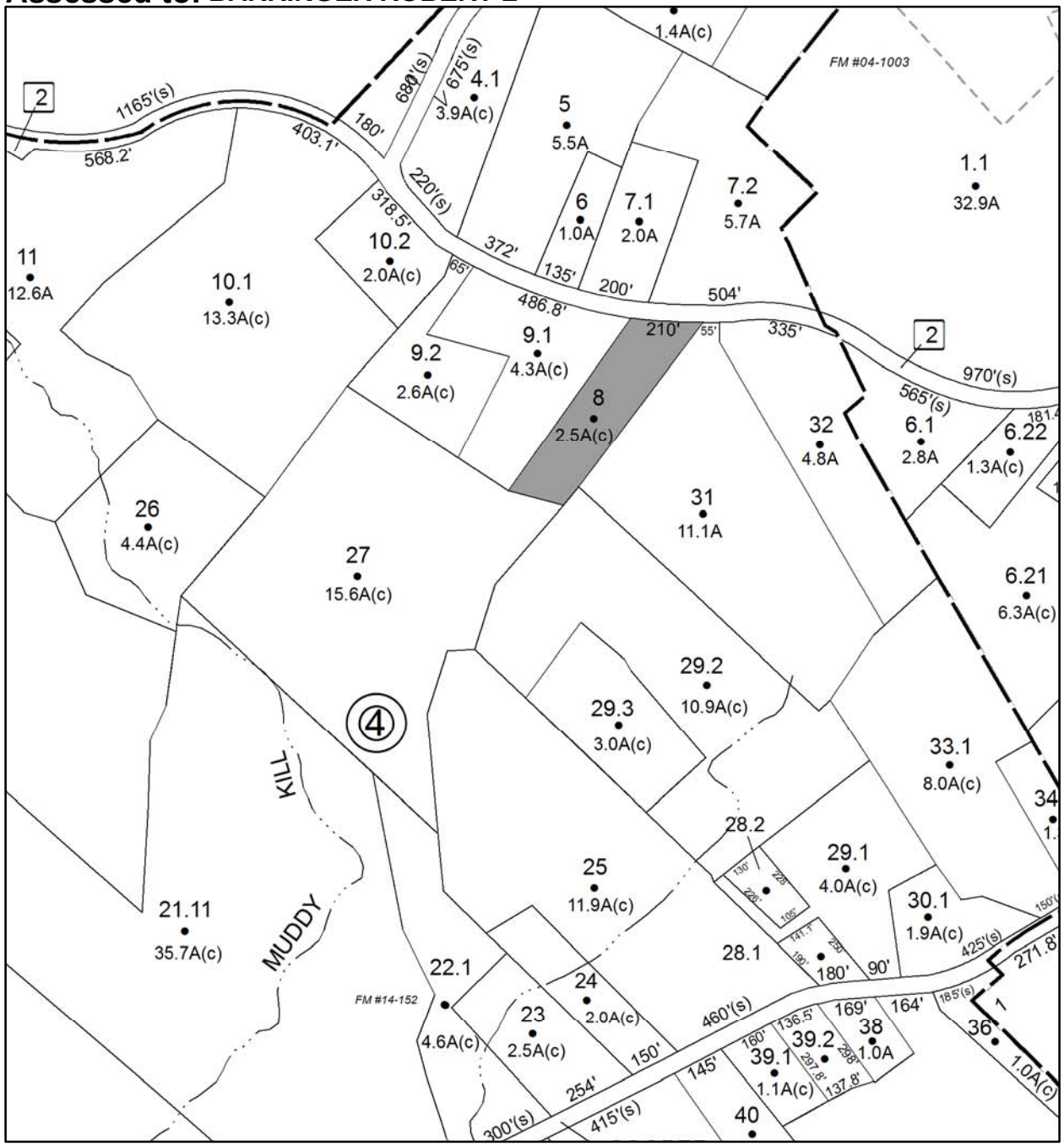

Parcel # 37

TOWN OF: MARLBOROUGH

SBL: 95.4-3-23

Property Class: 311
Residential Vacant Land

Location: MILTON CROSS ROAD

Oldest Year of Tax: 2012 G

Amount: $ 673

Acres: 0

Front: 150

Depth: 170

No Image Available

Current Owner: FEDERAL HOME LOAN MTG CORP
Assessed to: BROOKES JEFFREY A

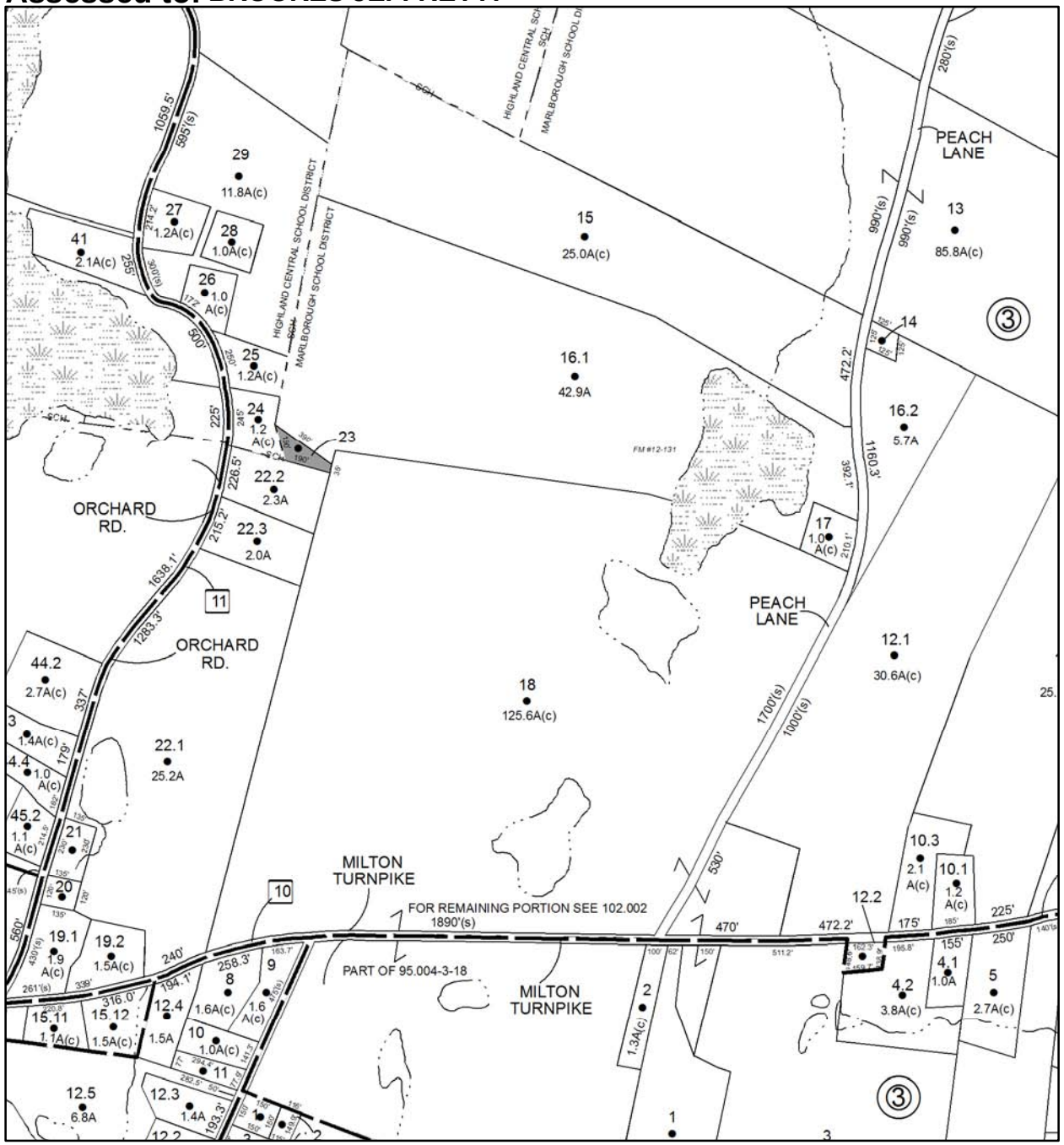

Parcel # 38

TOWN OF: MARLBOROUGH

SBL: 102.2-5-15.340

Property Class: 312
Residential Land Including a Small Improvemer

Location: RIDGECREST DR

Oldest Year of Tax: 2011 G

Amount: $ 16,416

Acres: 2

Front: 0

Depth: 0

No Image Available

Current Owner: COUNTY OF ULSTER
Assessed to: G G PROPERTIES INC

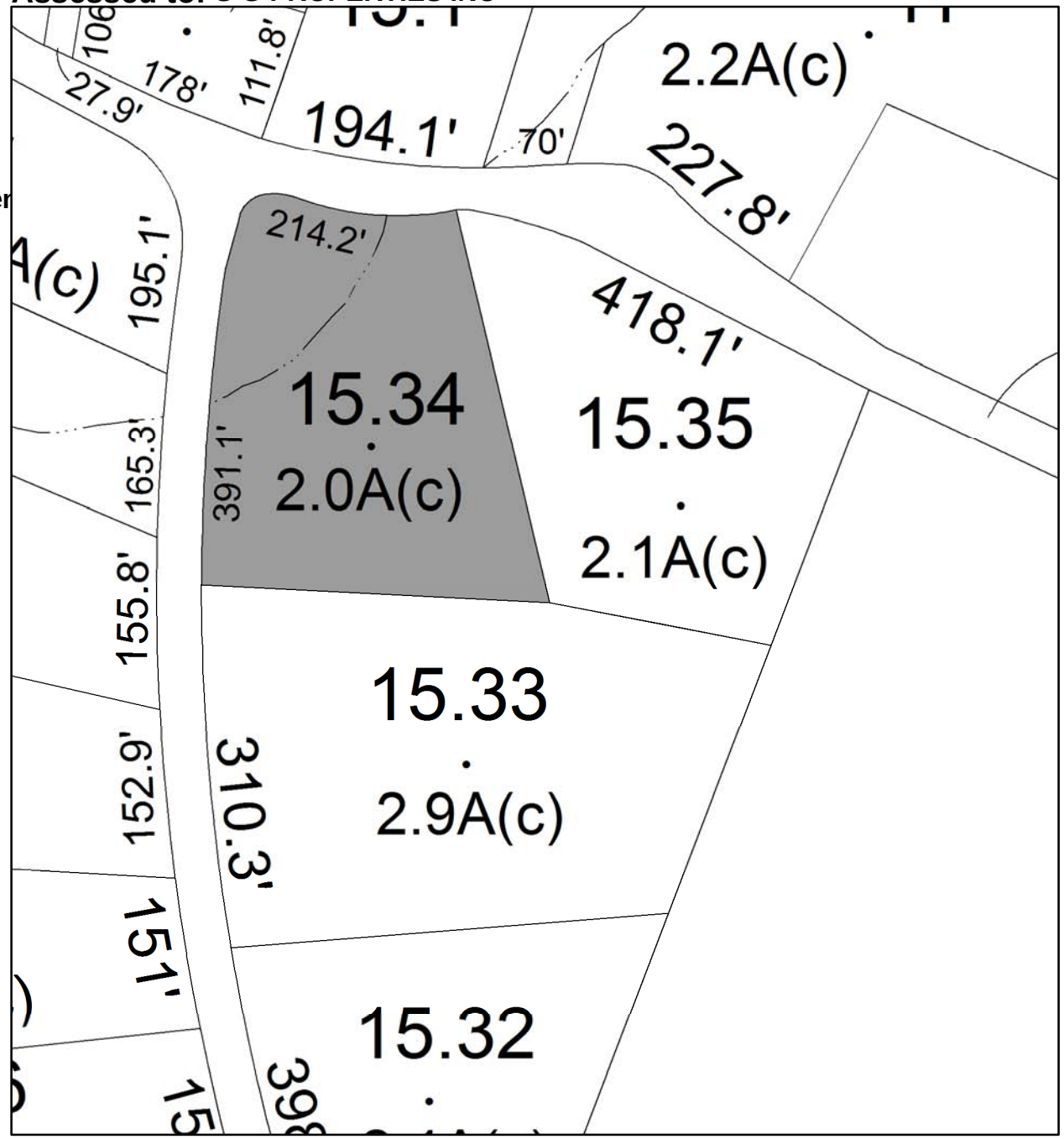

Parcel # 39

TOWN OF: MARLBOROUGH

SBL: 103.1-1-61.100

Property Class: 311
Residential Vacant Land

Location: MAHONEY RD

Oldest Year of Tax: 2012 G

Amount: $ 12,836

Acres: 2.5

Front: 0

Depth: 0

No Image Available

Current Owner:
Assessed to: PASSANTE LORI

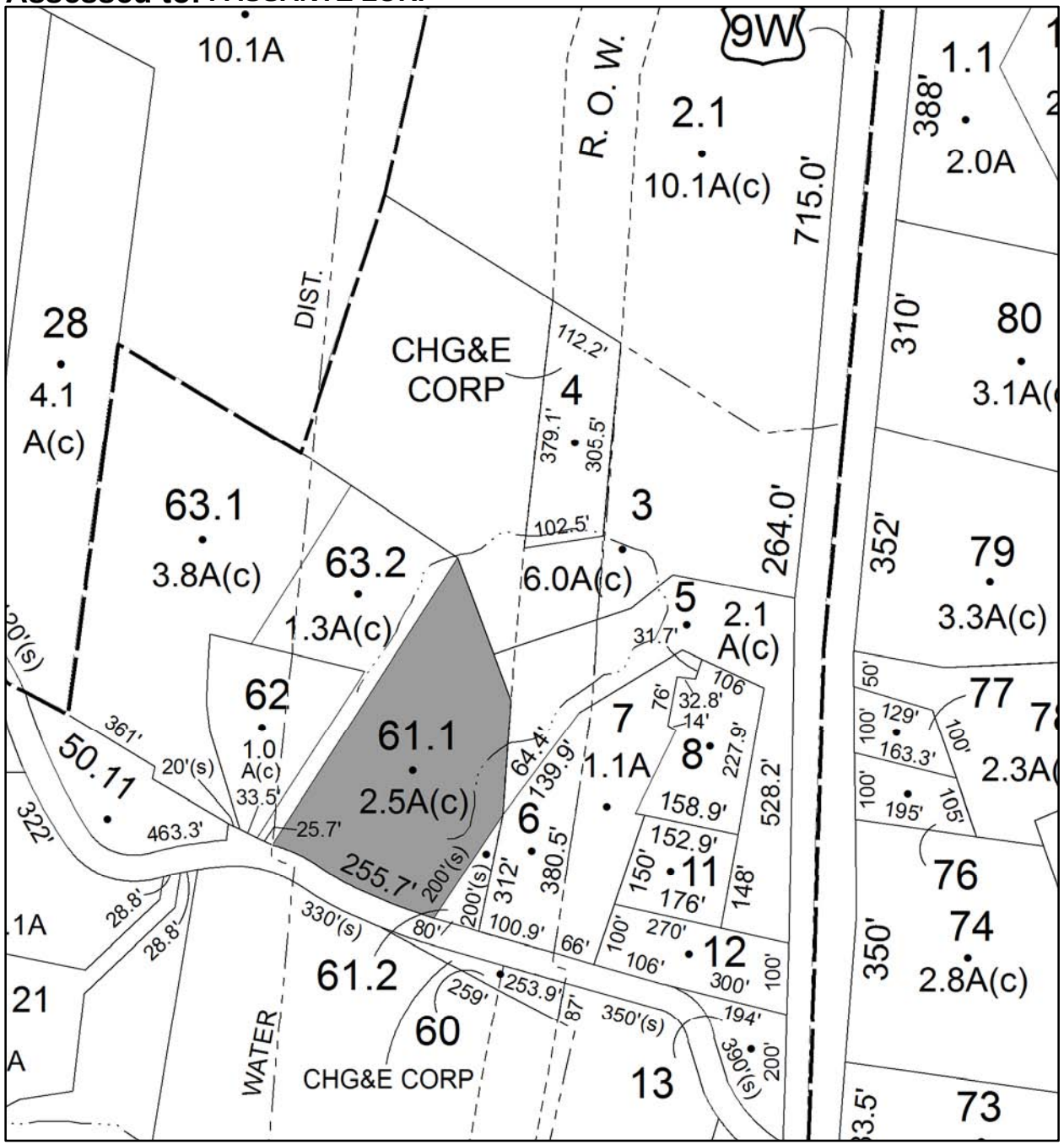

Parcel # 40

TOWN OF: MARLBOROUGH

SBL: 103.1-1-61.200

Property Class: 311
Residential Vacant Land

Location: MAHONEY RD

Oldest Year of Tax: 2012 G

Amount: $ 2,522

Acres: 0

Front: 80

Depth: 200

No Image Available

Current Owner:
Assessed to: PASSANTE LORI

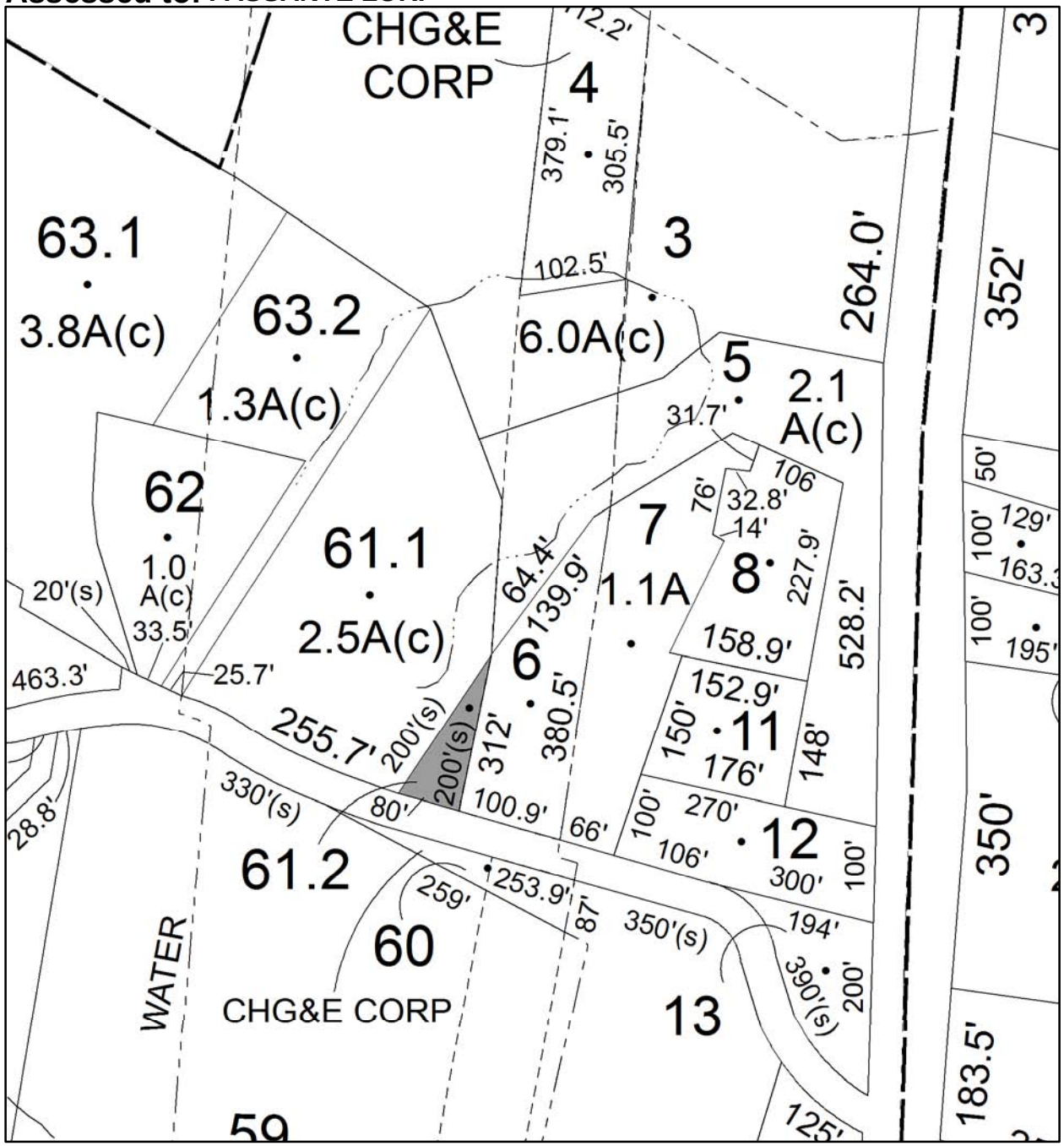

Parcel # 41

TOWN OF: MARLBOROUGH

SBL: 103.1-2-87.100

Property Class: 311
Residential Vacant Land

Location: ROUTE 9W

Oldest Year of Tax: 2009 G

Amount: $ 41,787

Acres: 2.71

Front: 0

Depth: 0

No Image Available

Current Owner: COUNTY OF ULSTER
Assessed to: 3M HOMES INC.

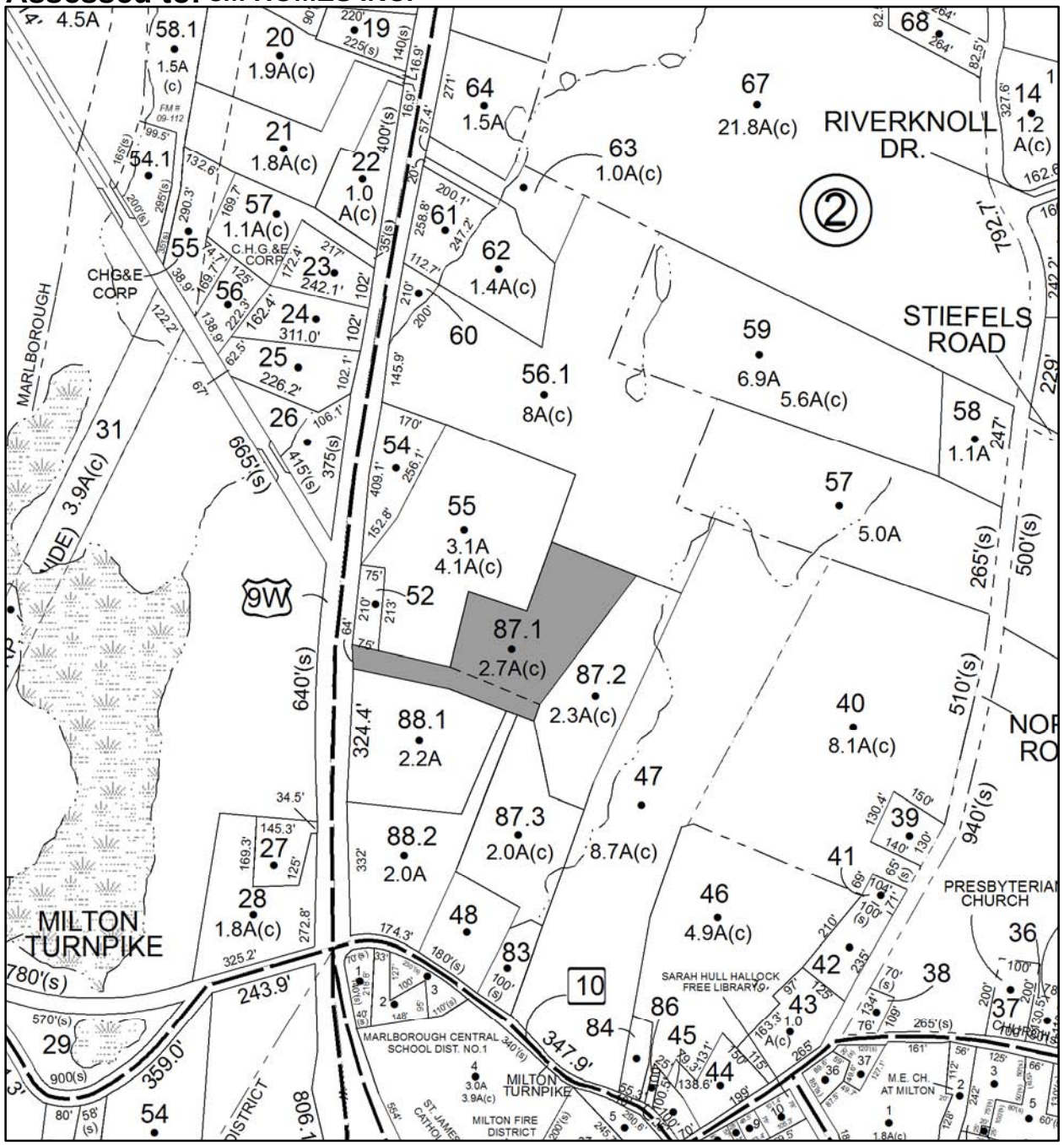

Parcel # 42

TOWN OF: MARLBOROUGH

SBL: 103.1-3-25

Property Class: 210
One Family Year

Location: 20 WATSON AVE

Oldest Year of Tax: 2010 G

Amount: $ 42,528

Acres: 0

Front: 69

Depth: 172

Current Owner: COUNTY OF ULSTER
Assessed to: WARDROP KEVIN M WARDROP TRACI D

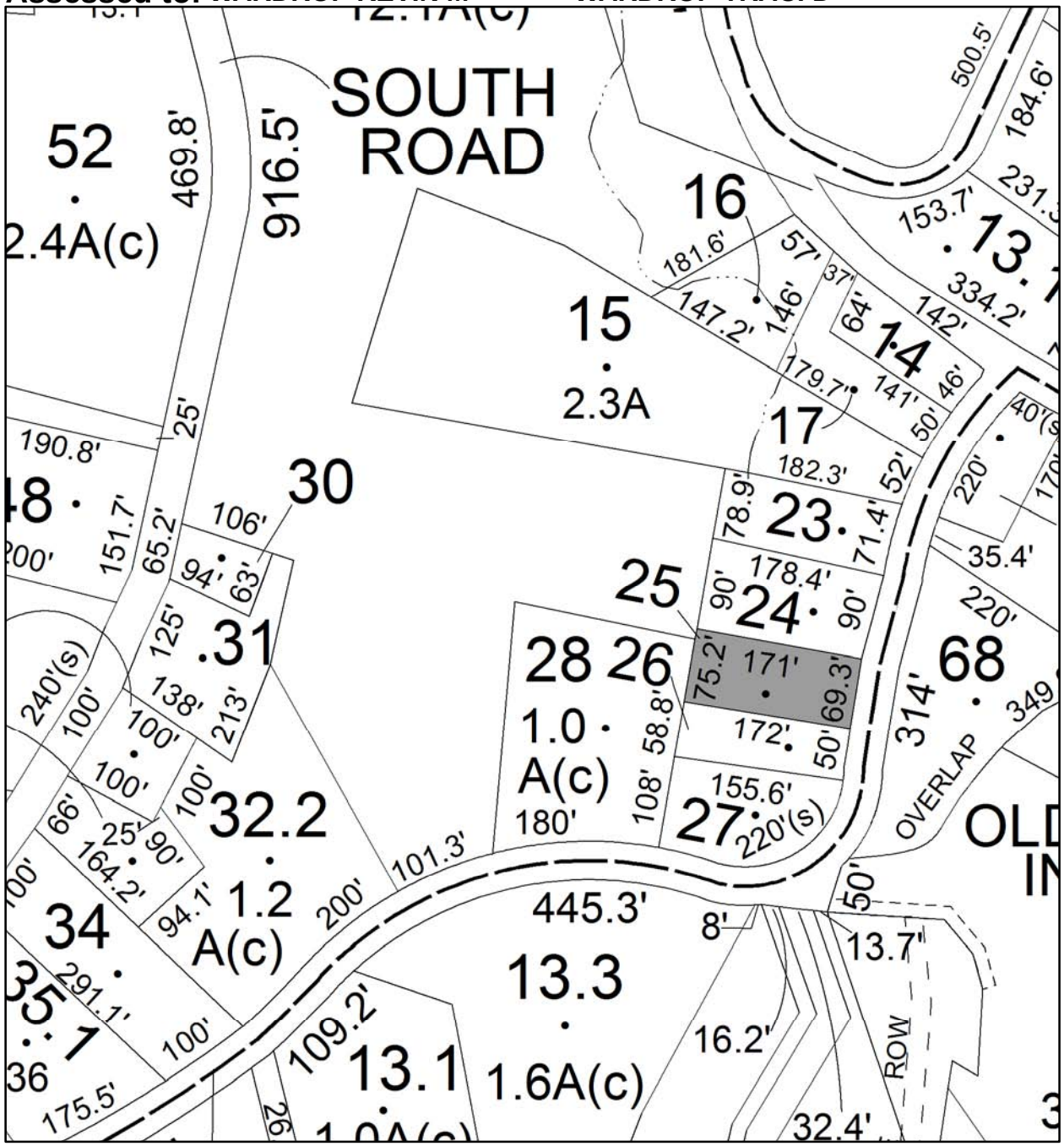

Parcel # 43

Current Owner: LIGOTINO SALVATORE
Assessed to: LIGOTINO SALVATORE

TOWN OF: MARLBOROUGH

SBL: 103.9-1-16

Property Class: 210
One Family Year

Location: 11 SHANGHI HL

Oldest Year of Tax: 2012 G

Amount: $ 28,880

Acres: 0.55

Front: 0

Depth: 0

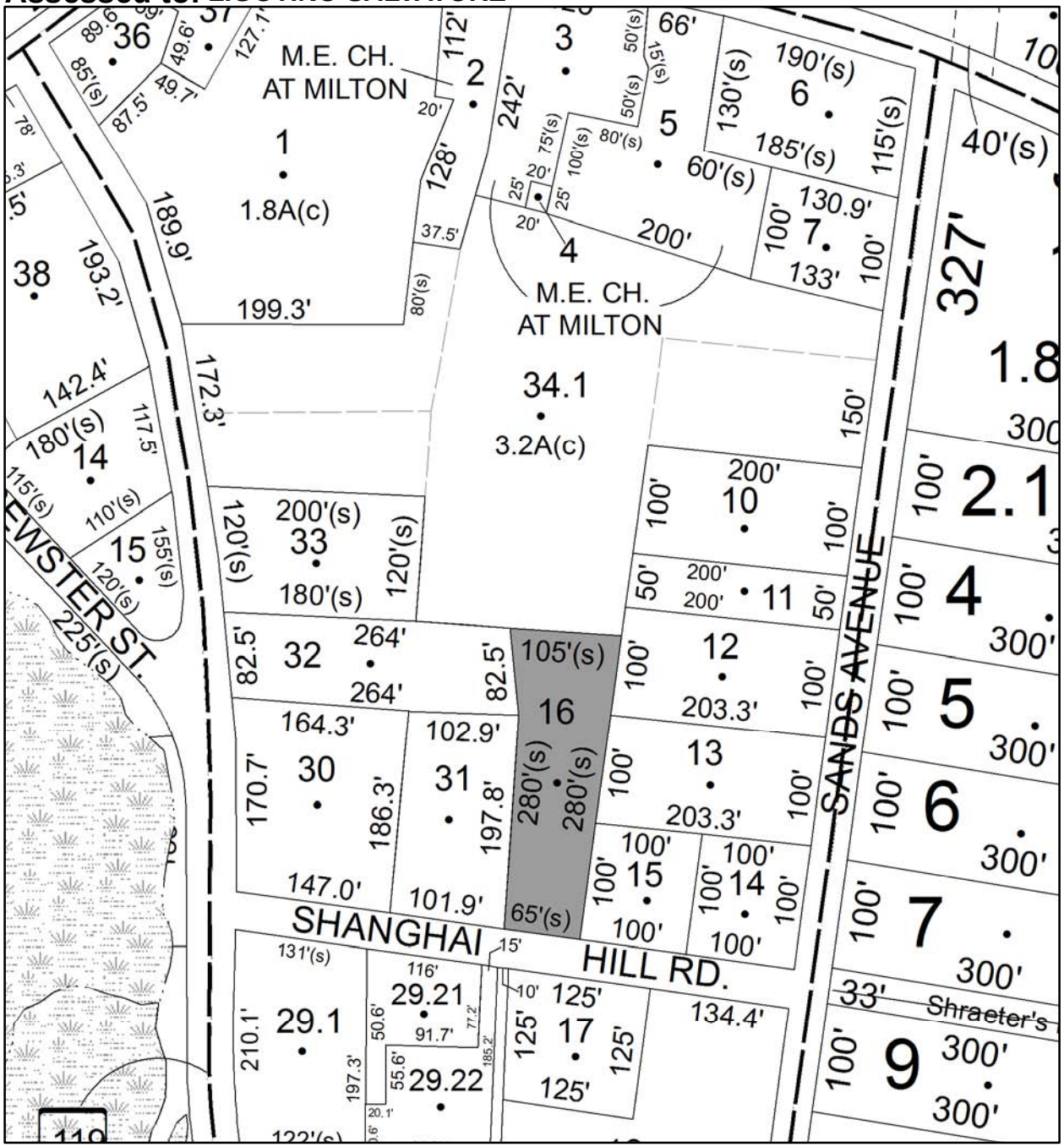

Parcel # 45

TOWN OF: MARLBOROUGH

SBL: 108.2-8-51

Property Class: 311
Residential Vacant Land

Location: SHARI DR

Oldest Year of Tax: 2010 G

Amount: $ 16,801

Acres: 0

Front: 350

Depth: 191

No Image Available

Current Owner: COUNTY OF ULSTER
Assessed to: SQUILLANTE LINDA MASARACHIA KAREN

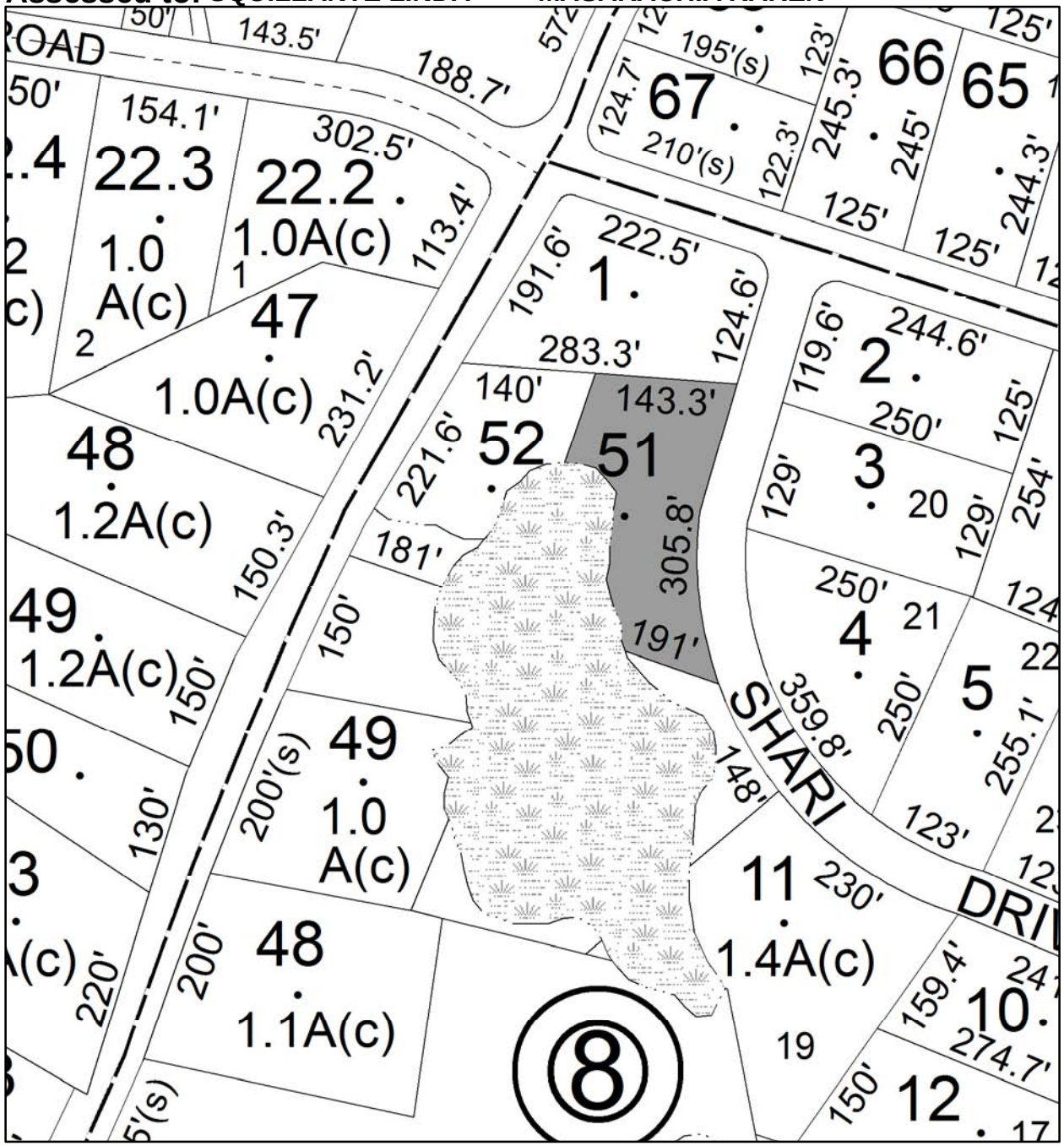

Parcel # 46

TOWN OF: MARLBOROUGH

SBL: 108.3-4-23.130

Property Class: 311
Residential Vacant Land

Location: 43 WINSTON PL

Oldest Year of Tax: 2011 G

Amount: $ 22,779

Acres: 4.61

Front: 0

Depth: 0

No Image Available

Current Owner: COUNTY OF ULSTER
Assessed to: NEW GEN CONSTRUCTION INC

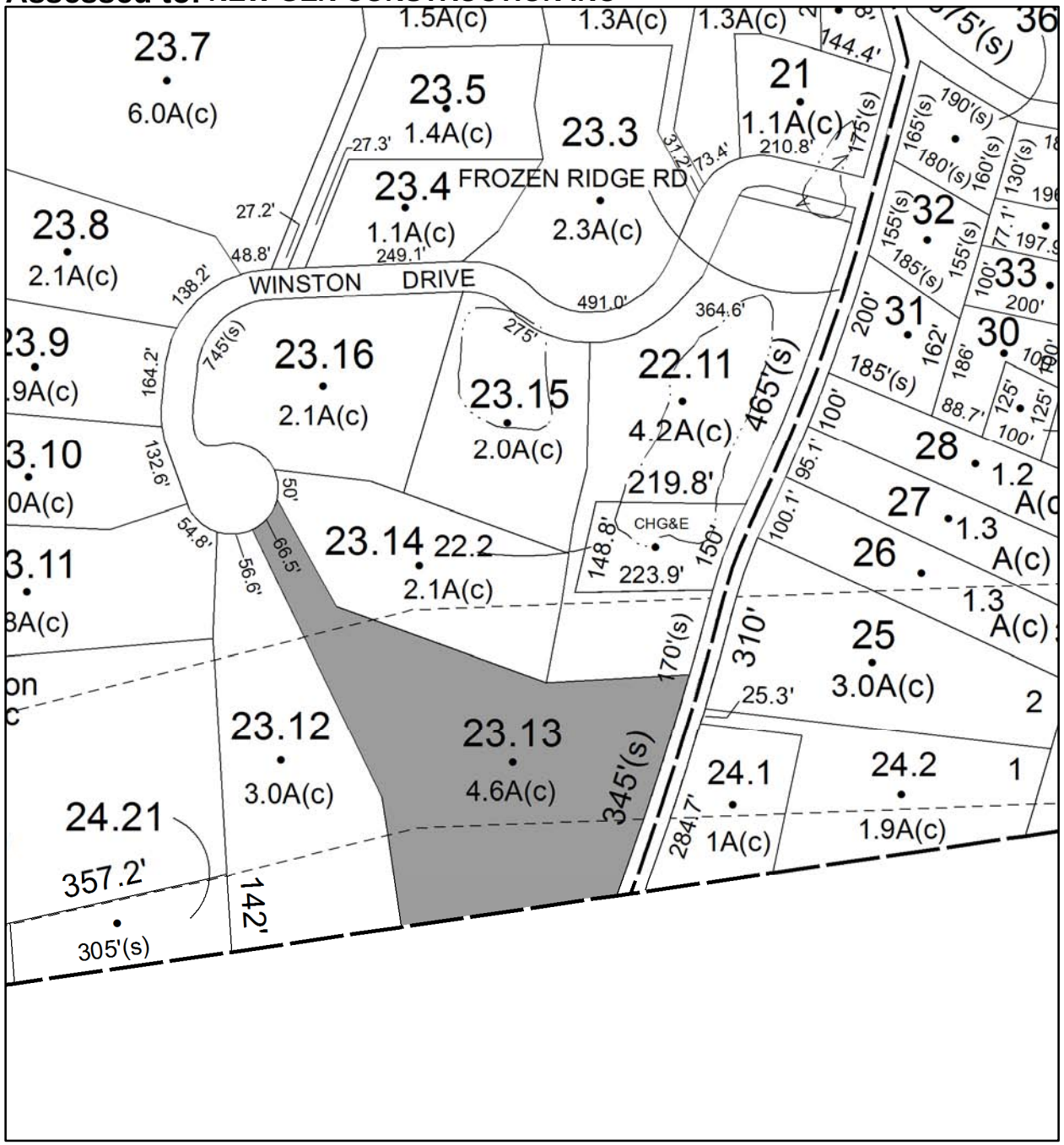

Parcel # 47

Current Owner: COUNTY OF ULSTER

Assessed to: DIVESTI MICHAEL DIVESTI ELIZABETH

TOWN OF: MARLBOROUGH

SBL: 108.4-7-29.200

Property Class: 312
Residential Land Including a Small Improvemen

Location: SHARON LN

Oldest Year of Tax: 2010 G

Amount: $ 21,370

Acres: 4.4

Front: 0

Depth: 0

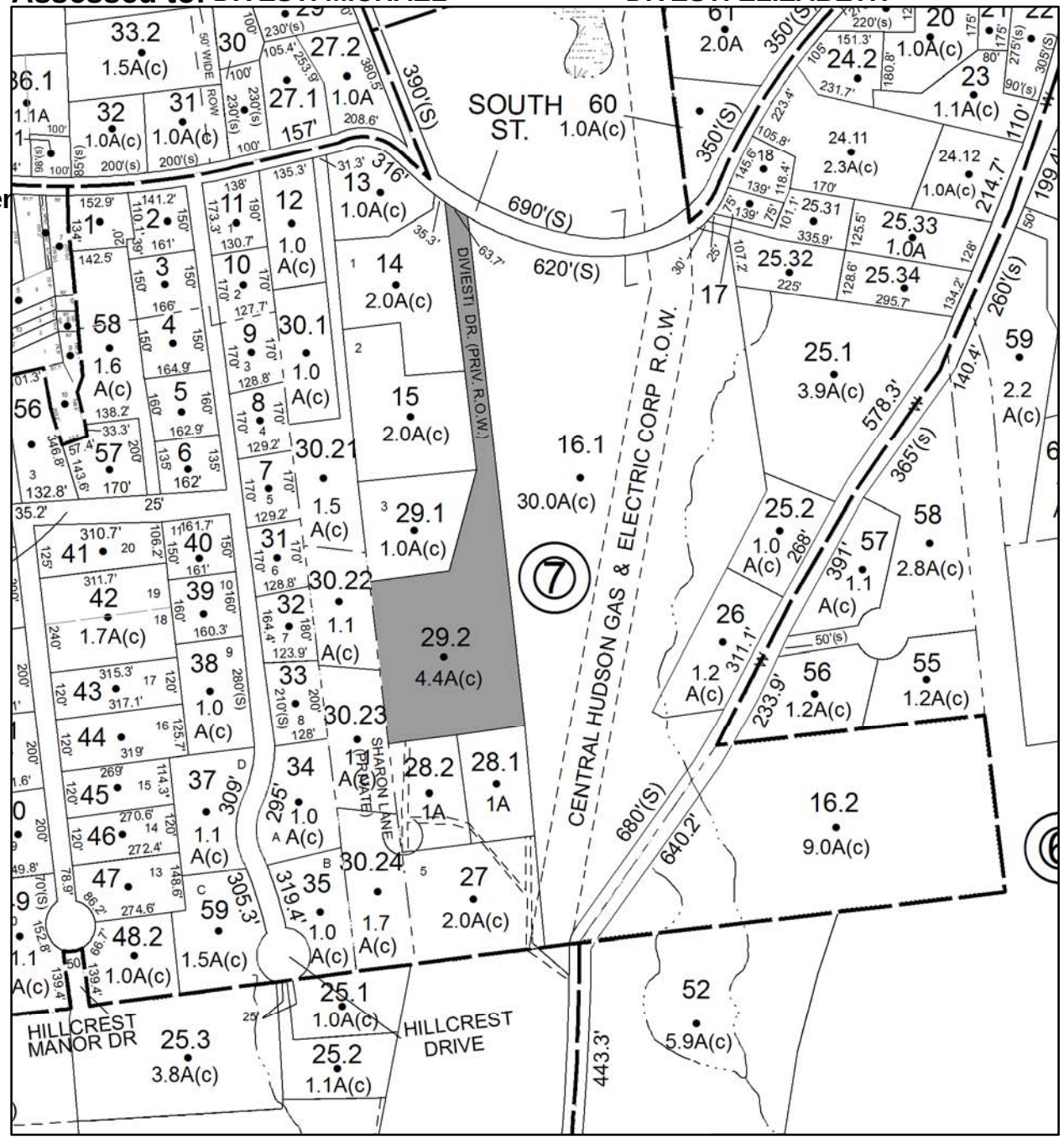

No Image Available

Parcel # 48

TOWN OF: NEW PALTZ

SBL: 78.3-3-12

Property Class: 314
Rural Vacant Lots of 10 Acres or Less

Location: CANAAN RD

Oldest Year of Tax: 2010 G

Amount: $ 15,904

Acres: 0.64

Front: 187

Depth: 150

No Image Available

Current Owner: COUNTY OF ULSTER
Assessed to: STRELZIN MARIE VANDEPUTTEN JANYCE

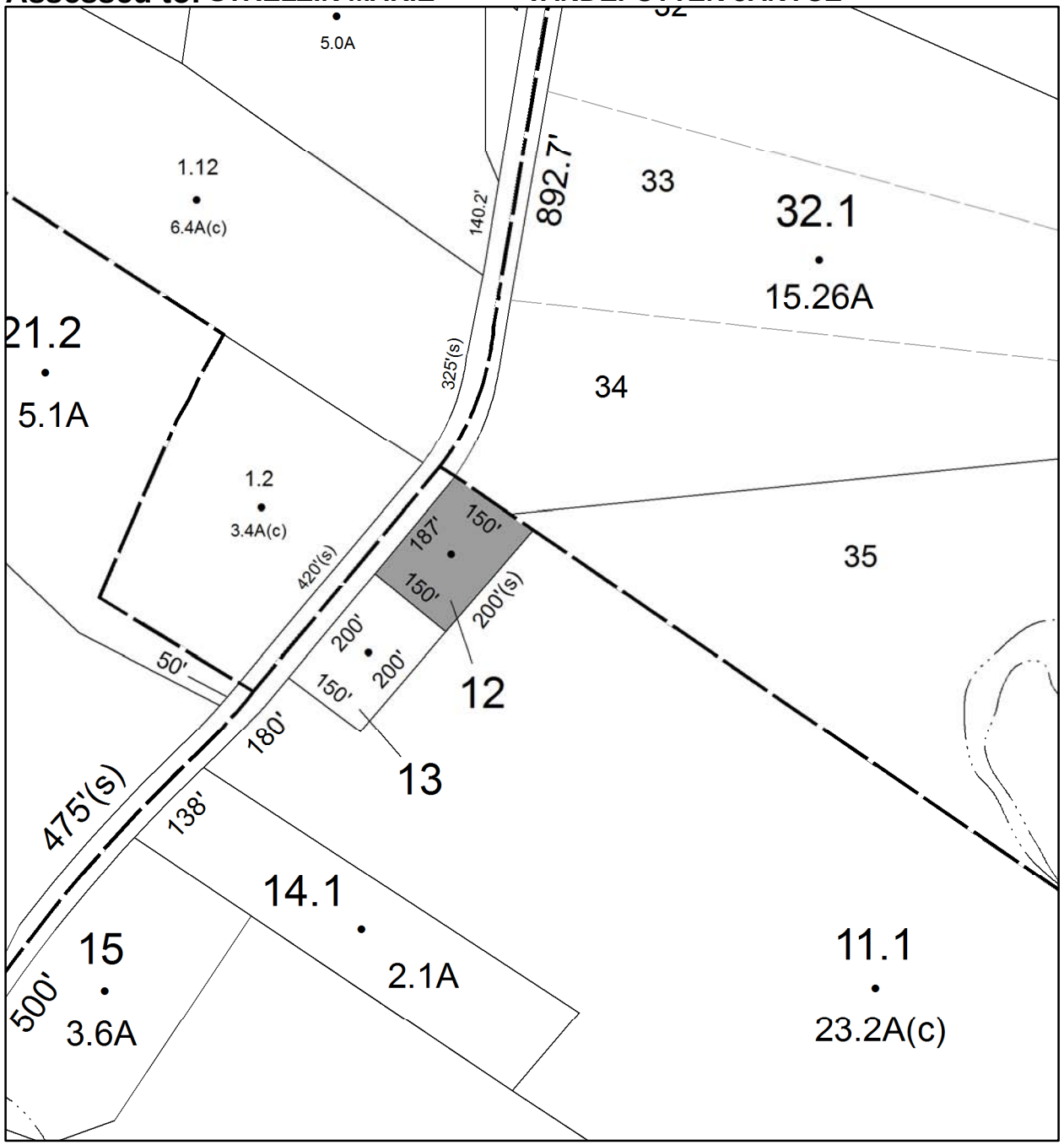

Parcel # 49

TOWN OF: NEW PALTZ

SBL: 78.15-1-14

Property Class: 312
Residential Land Including a Small Improvemer

Location: 331 RTE 32 N

Oldest Year of Tax: 2012 G

Amount: $ 11,210

Acres: 1.1

Front: 275

Depth: 0

No Image Available

Current Owner: NEW PALTZ ROAD REALTY CORP.
Assessed to: NEW PALTZ ROAD REALTY CORP.

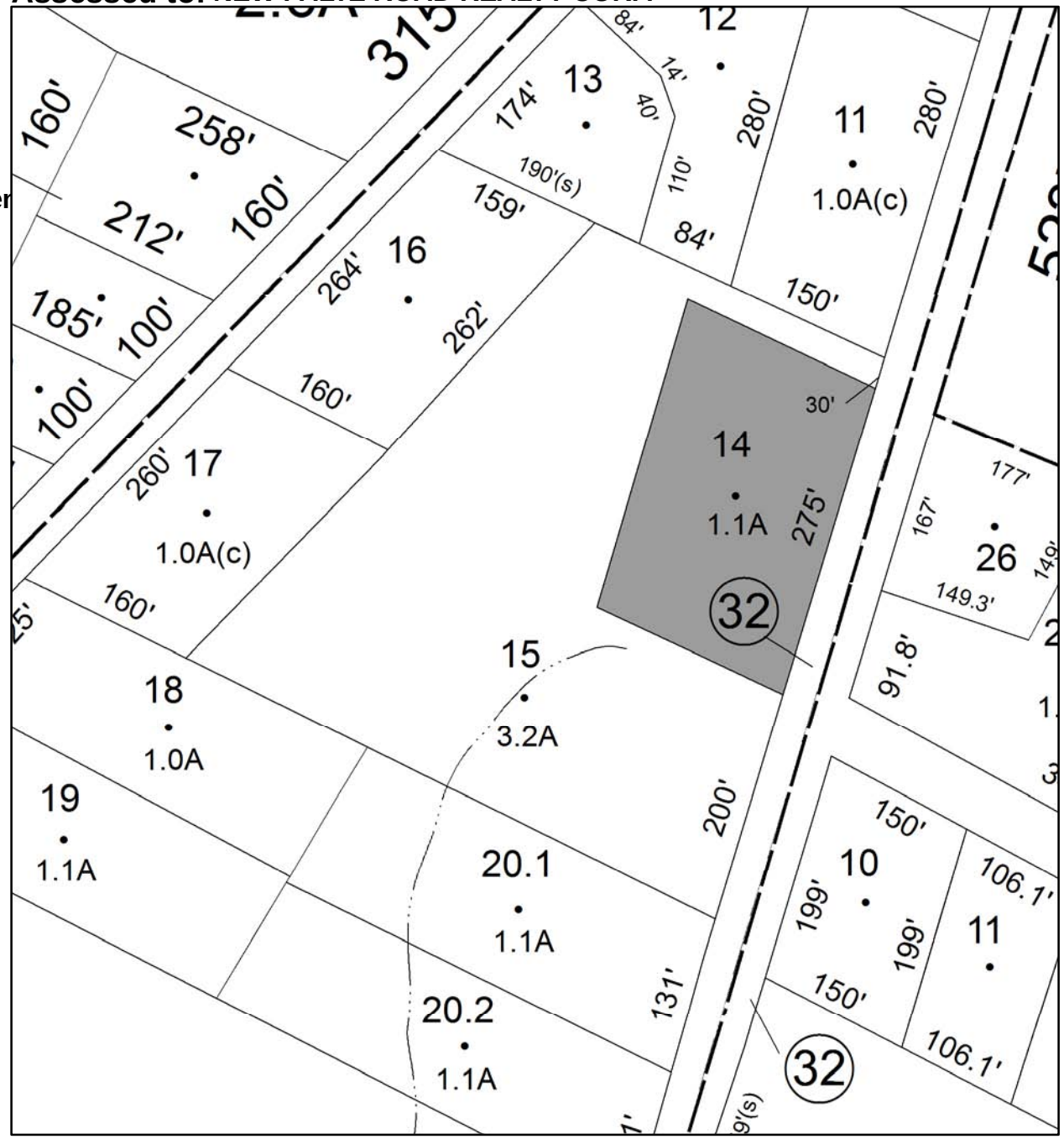

Parcel # 50

TOWN OF: NEW PALTZ

SBL: 86.1-2-1

Property Class: 210
One Family Year

Location: 91 MTN REST RD

Oldest Year of Tax: 2012 G

Amount: $ 42,540

Acres: 1.5

Front: 365

Depth: 0

Current Owner:
Assessed to: SCHALER ROBERT BODINE PATT

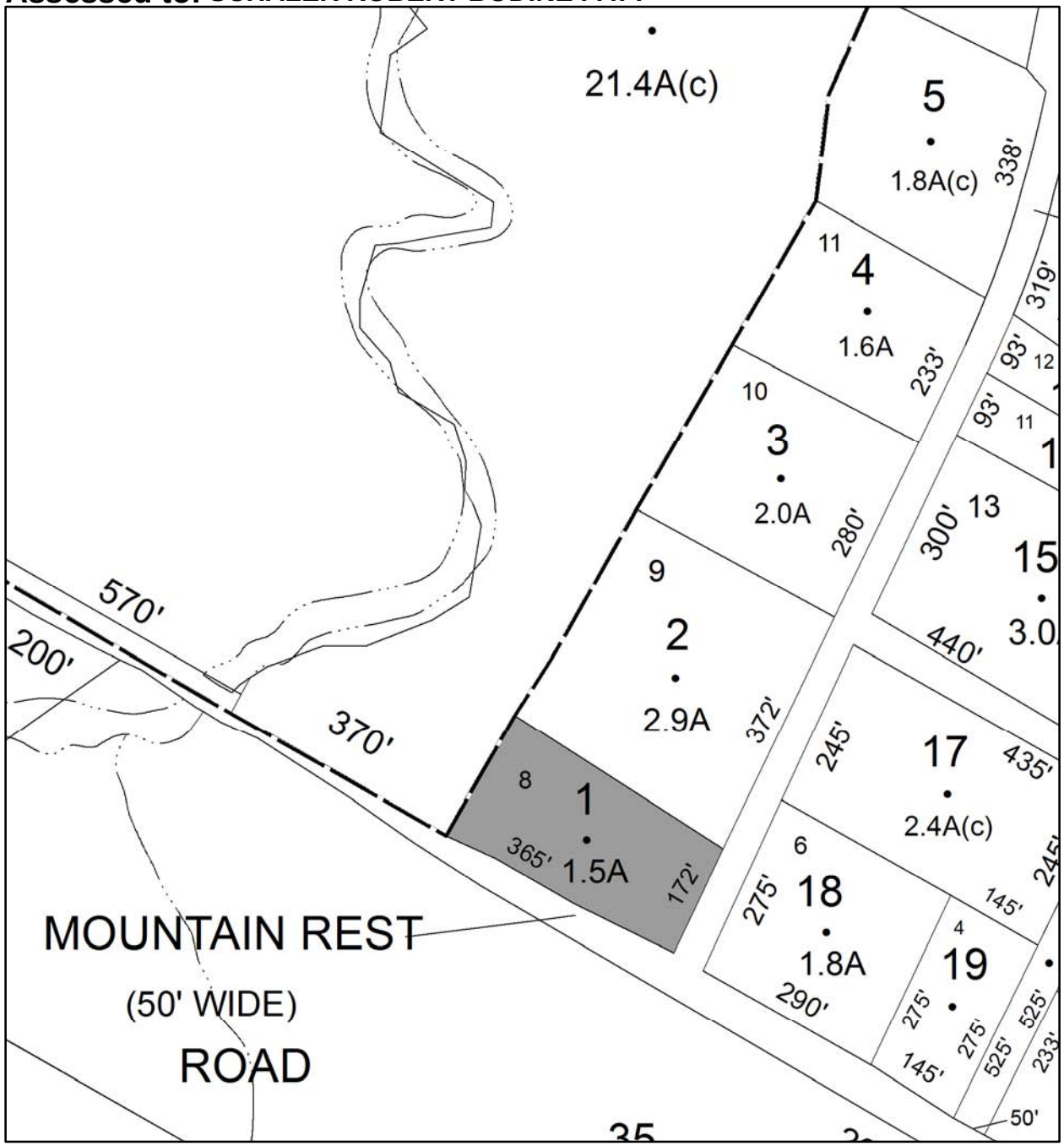

Parcel # 52

Current Owner: COUNTY OF ULSTER

Assessed to: CUCCIA WILLIAM A

TOWN OF: NEW PALTZ

SBL: 86.12-5-12.100

Property Class: 330

Vacant Land Located in Commercial Areas

Location: MAIN ST NOW S OHIOVILLE R

Oldest Year of Tax: 2008 G

Amount: $ 31,713

Acres: 0.48

Front: 0

Depth: 0

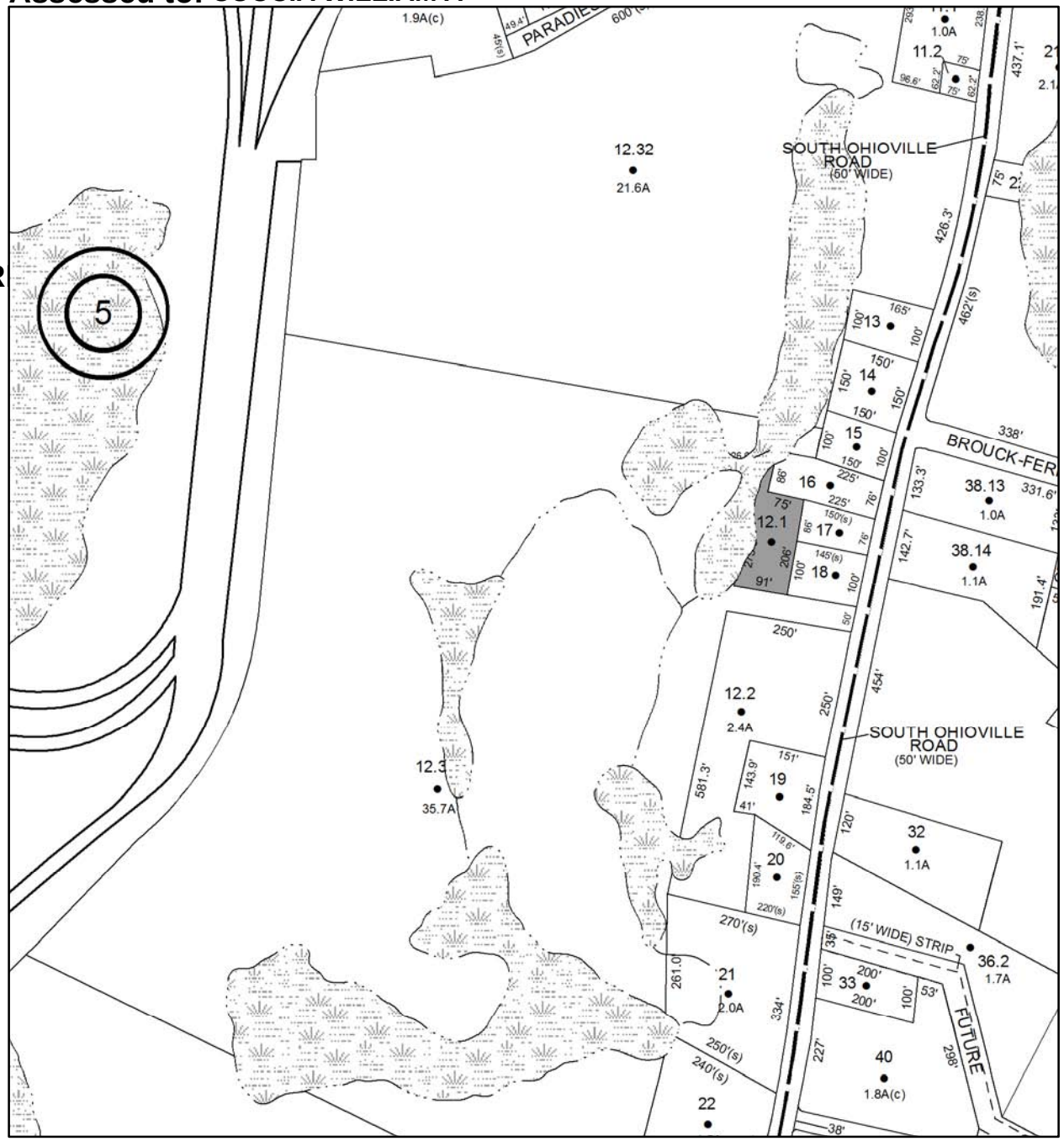

No Image Available

Parcel # 53

Current Owner: COUNTY OF ULSTER

Assessed to: MUKHTAR SYED ALI NUSRAT M

TOWN OF: NEW PALTZ

SBL: 86.16-3-21

Property Class: 971

Wetlands, Either Privately or Governmentally O

Location: S OHIOVILLE RD

Oldest Year of Tax: 2010 G

Amount: $ 884

Acres: 1.1

Front: 0

Depth: 0

No Image Available

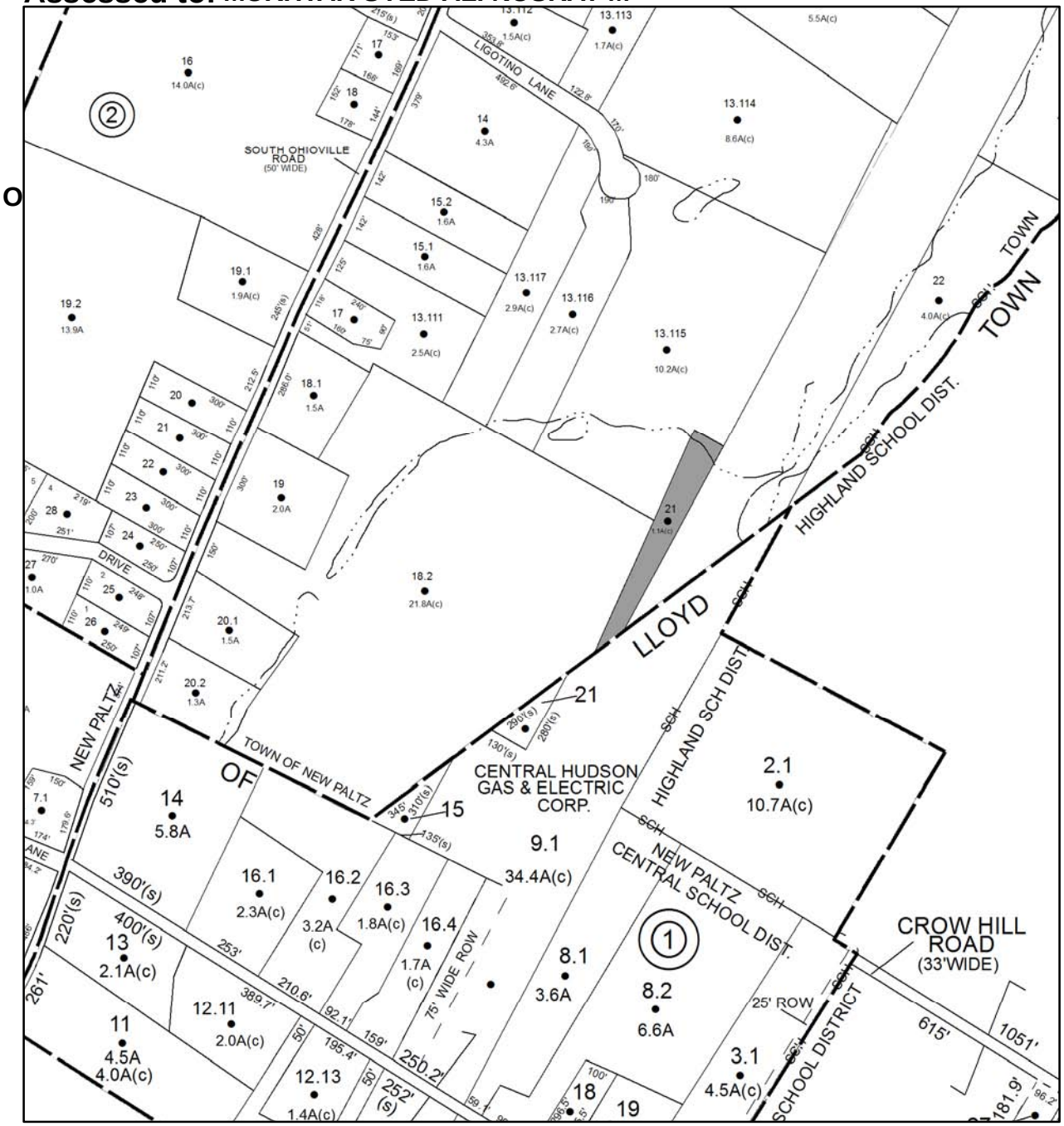

Parcel # 54

TOWN OF: NEW PALTZ

SBL: 87.9-2-13

Property Class: 971
Wetlands, Either Privately or Governmentally O

Location: MAIN ST

Oldest Year of Tax: 2009 G

Amount: $ 12,251

Acres: 1.72

Front: 250

Depth: 0

No Image Available

Current Owner:
Assessed to: TINY 299 ASSOCIATES INC

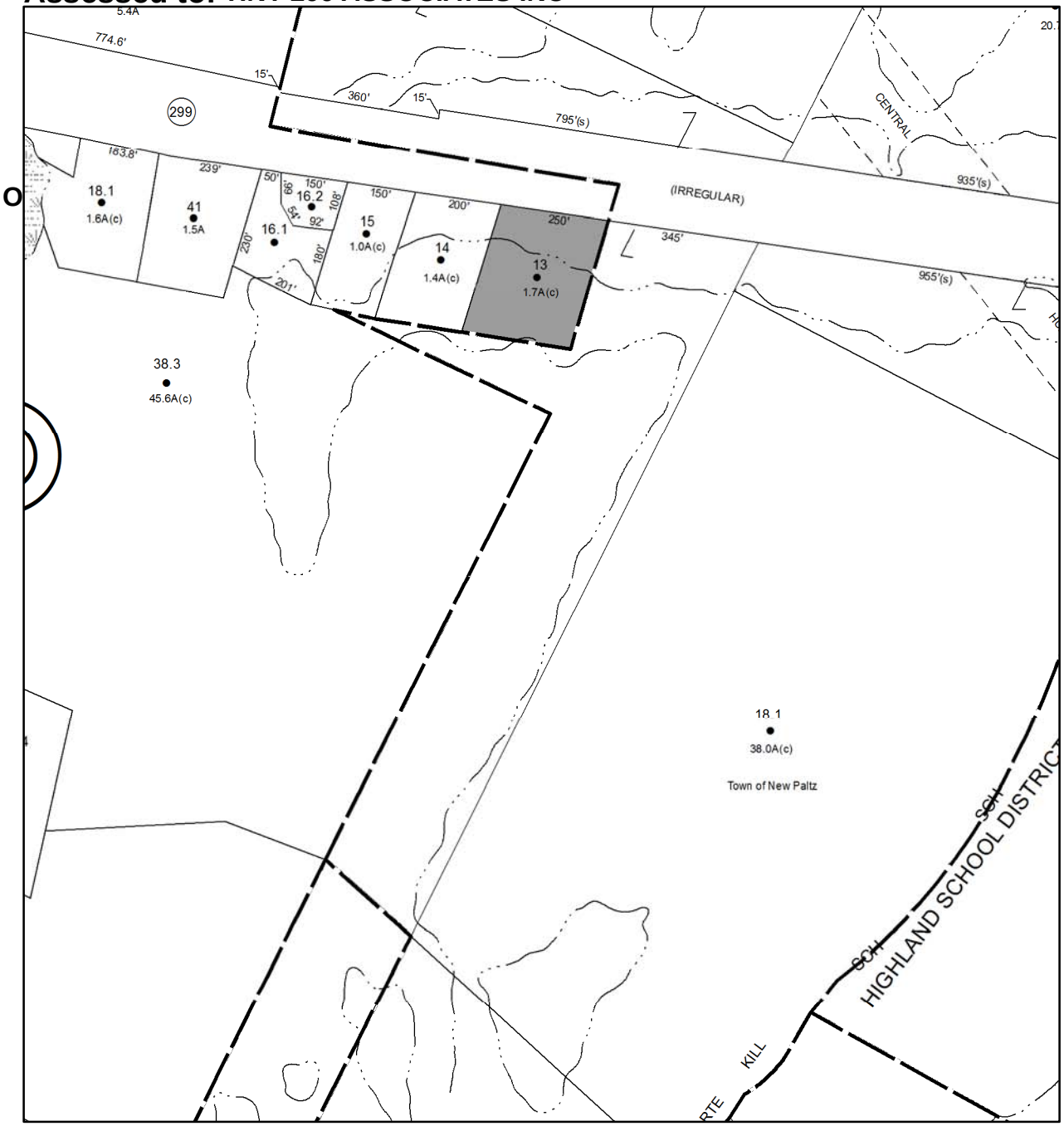

Parcel # 55

TOWN OF: NEW PALTZ

SBL: 87.9-2-14

Property Class: 971
Wetlands, Either Privately or Governmentally O

Location: MAIN ST

Oldest Year of Tax: 2009 G

Amount: $ 12,205

Acres: 1.4

Front: 200

Depth: 0

Current Owner:
Assessed to: STUDLEY JULIEN J

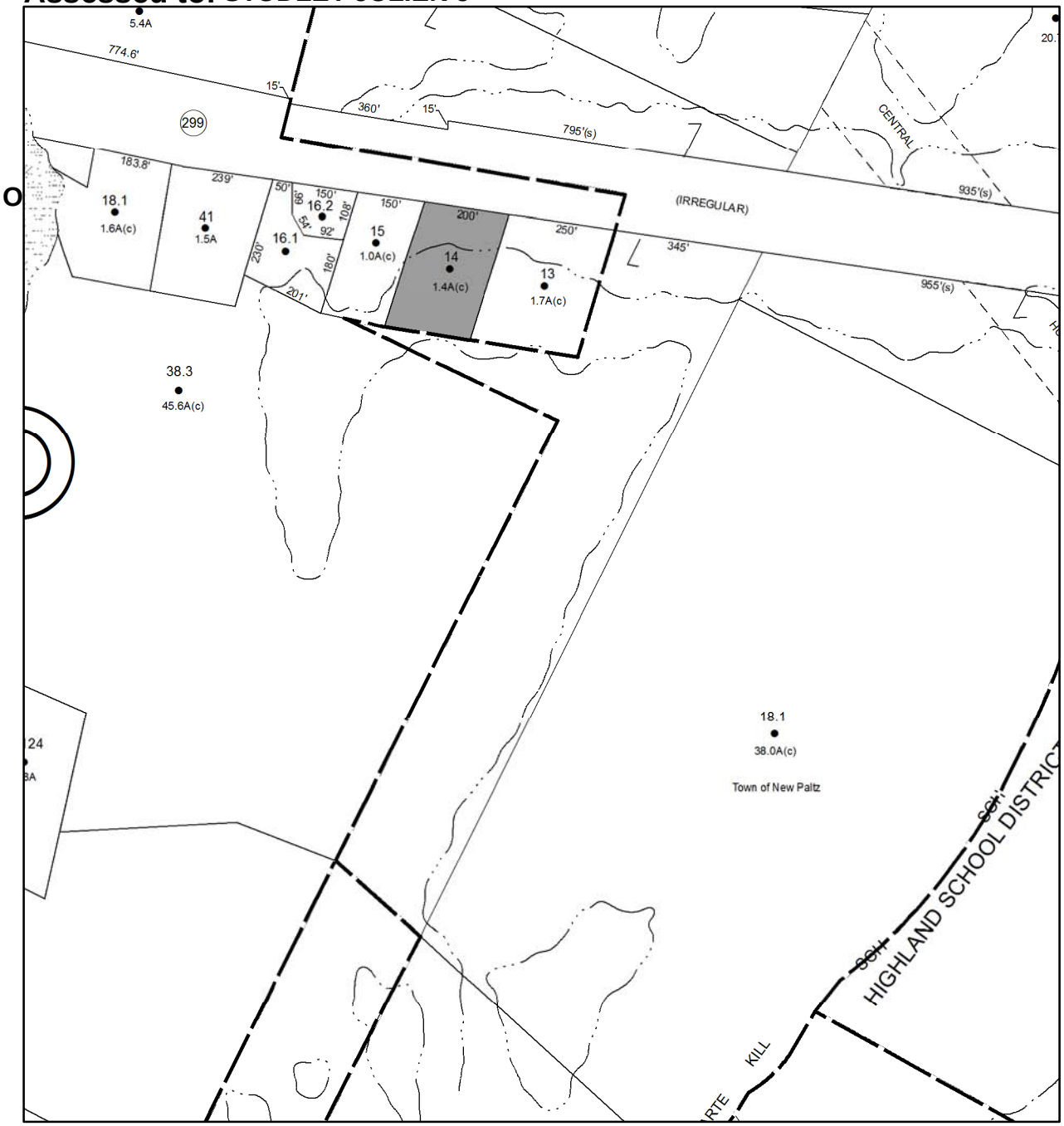

No Image Available

Parcel # 56

TOWN OF: NEW PALTZ

SBL: 94.7-3-20

Property Class: 311
Residential Vacant Land

Location: 27 LAURA DR

Oldest Year of Tax: 2009 G

Amount: $ 42,526

Acres: 1.6

Front: 140.62

Depth: 0

No Image Available

Current Owner: COUNTY OF ULSTER
Assessed to: POMEROY GREGG WOLFF DUANE

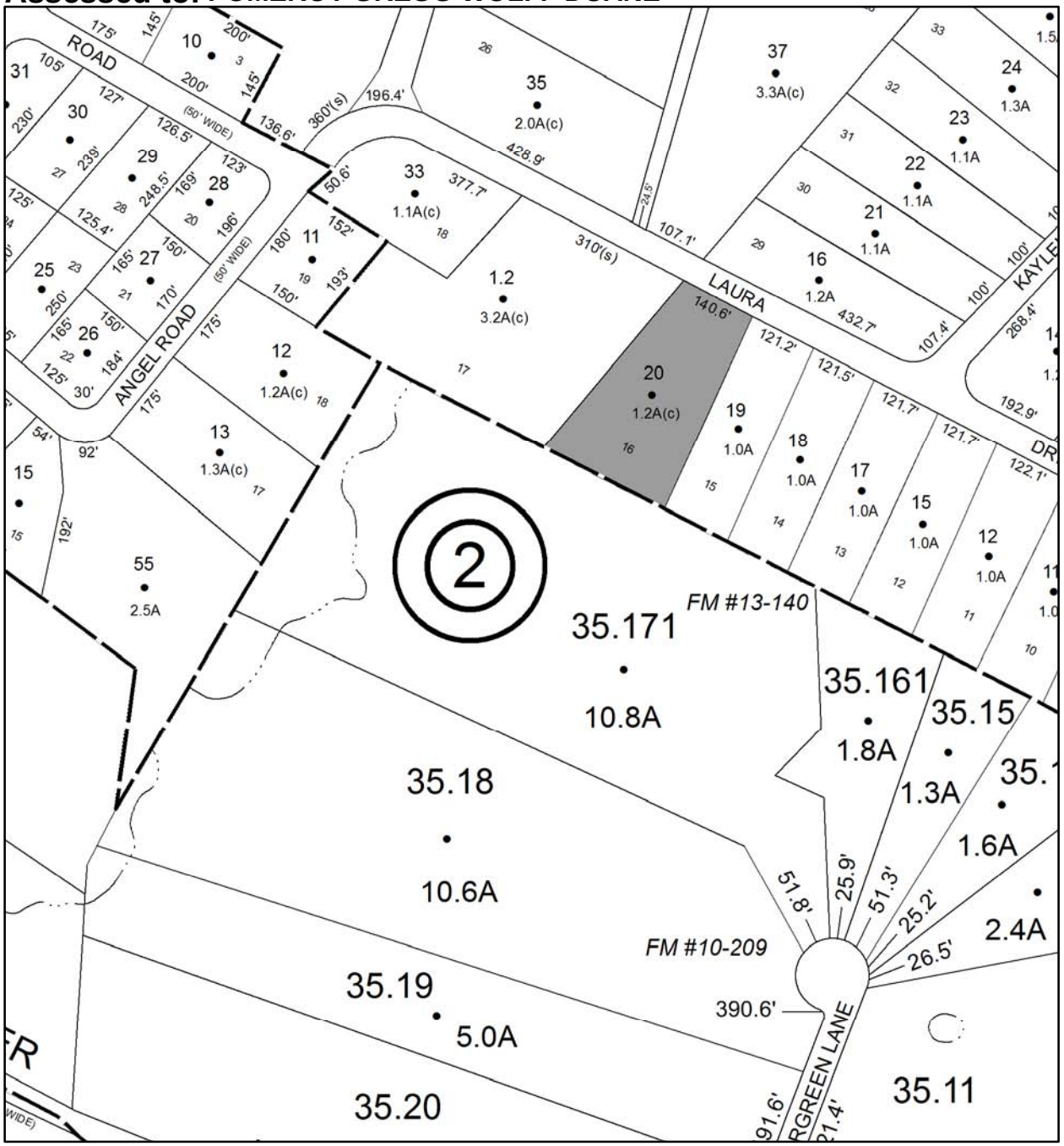

Parcel # 57

TOWN OF: OLIVE

SBL: 36.11-1-40

Property Class: 311
Residential Vacant Land

Location: RT 28 BOICEVILLE

Oldest Year of Tax: 2009 G

Amount: $ 1,464

Acres: 0.25

Front: 0

Depth: 0

No Image Available

Current Owner: COUNTY OF ULSTER
Assessed to: BRESCIANI PROPERTIES INC

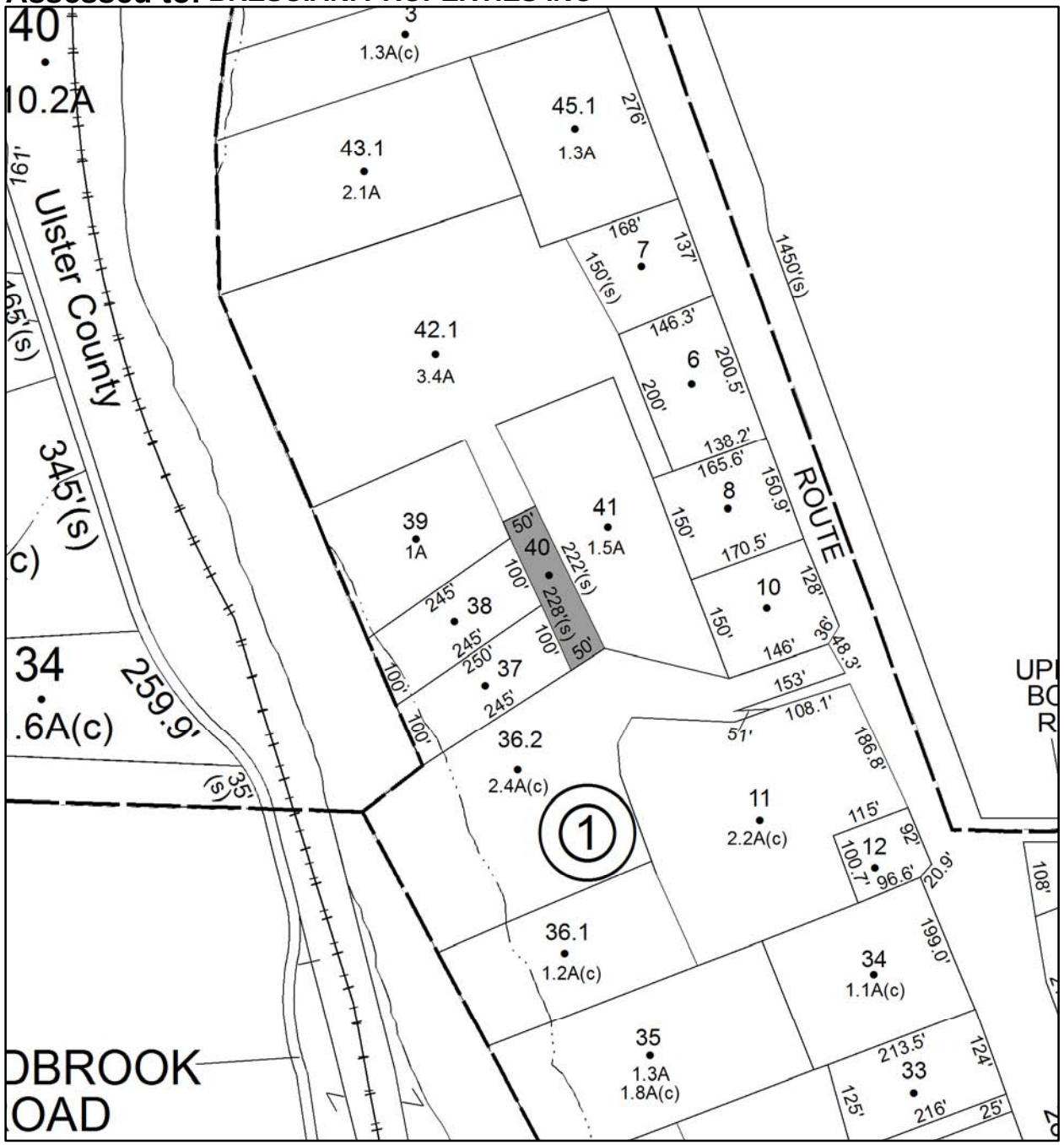

Parcel # 58

TOWN OF: OLIVE

SBL: 37.1-5-1

Property Class: 910
Private Wild and Forest Lands except for Privat

Location: PECK RD

Oldest Year of Tax: 2012 G

Amount: $ 8,731

Acres: 20.1

Front: 0

Depth: 0

No Image Available

Current Owner:
Assessed to: ROSENTHAL JACK J

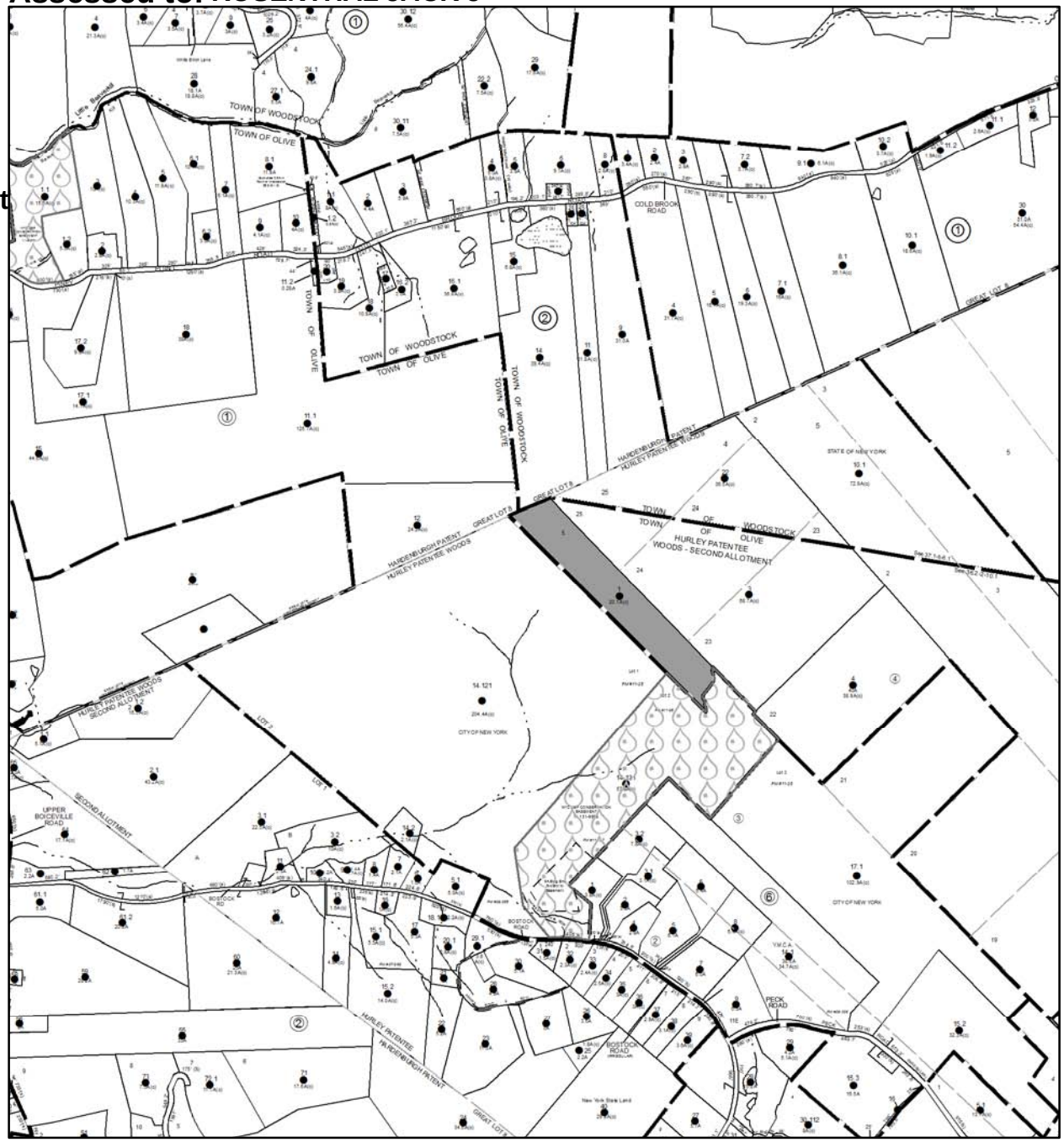

Parcel # 59

TOWN OF: OLIVE

SBL: 37.18-3-7

Property Class: 311
Residential Vacant Land

Location: HANZEL RD / MT RD SHOKAN

Oldest Year of Tax: 2012 G

Amount: $ 5,084

Acres: 1.1

Front: 0

Depth: 0

No Image Available

Current Owner:
Assessed to: WINNIE JERI LEE

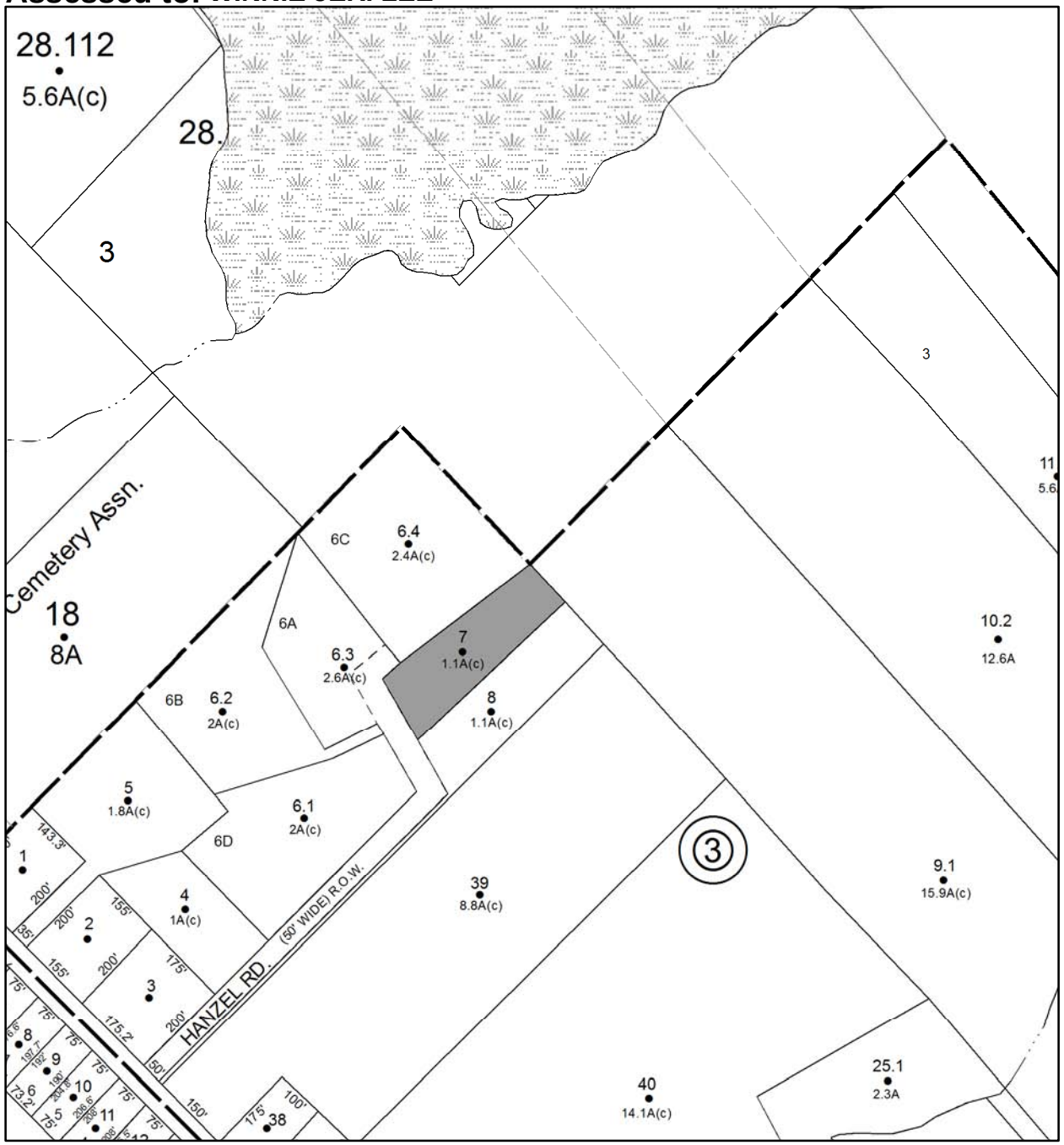

Parcel # 60

TOWN OF: OLIVE

SBL: 45.1-3-55.200

Property Class: 311
Residential Vacant Land

Location: 74 HI PT MT RD

Oldest Year of Tax: 2012 G

Amount: $ 1,051

Acres: 1

Front: 0

Depth: 0

No Image Available

Current Owner:
Assessed to: FRANCISCUS EILEEN

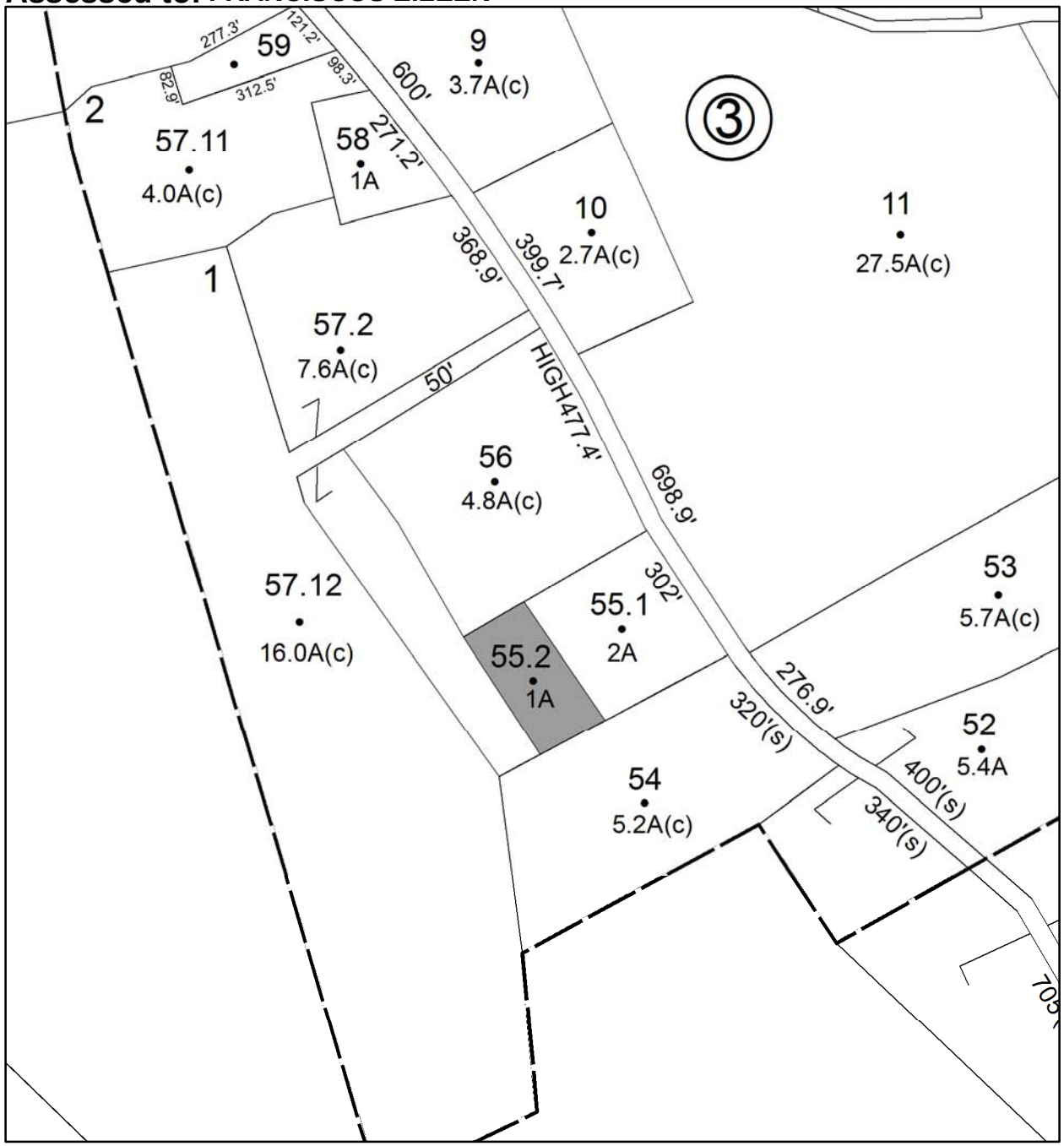

Parcel # 61

TOWN OF: OLIVE

SBL: 46.5-1-22.100

Property Class: 311
Residential Vacant Land

Location: LONGYEAR RD

Oldest Year of Tax: 2008 G

Amount: $ 1,599

Acres: 0.25

Front: 0

Depth: 0

No Image Available

Current Owner: COUNTY OF ULSTER
Assessed to: UC/BROWN MEGHAN & BROWN SUSAN

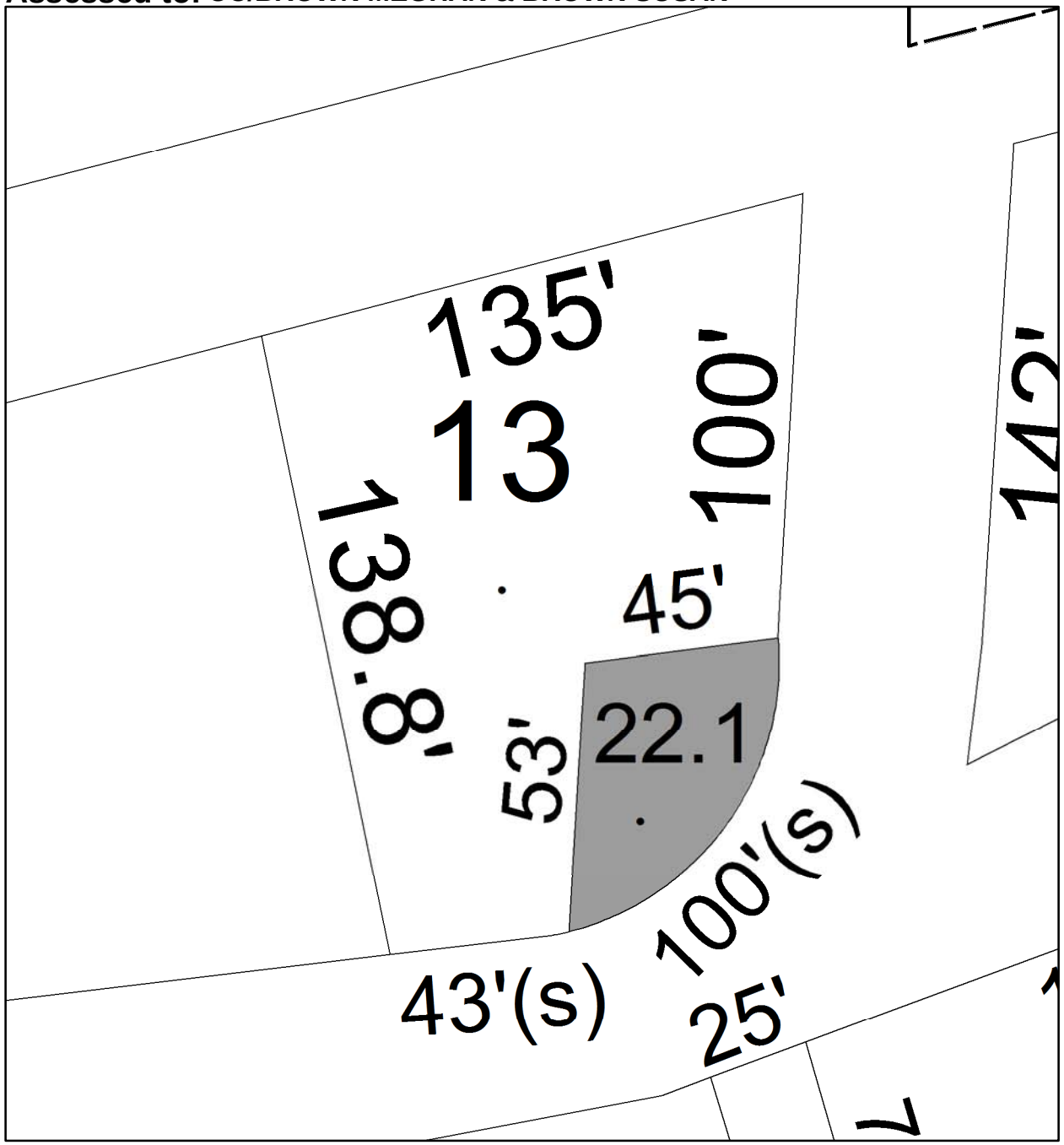

Parcel # 62

TOWN OF: OLIVE

SBL: 53.4-1-24

Property Class: 270
Mobile Home

Location: CO RD 2

Oldest Year of Tax: 2012 G

Amount: $ 4,753

Acres: 0.33

Front: 0

Depth: 0

Current Owner:
Assessed to: HUMMELL RAYMOND HUMMEL RUTH

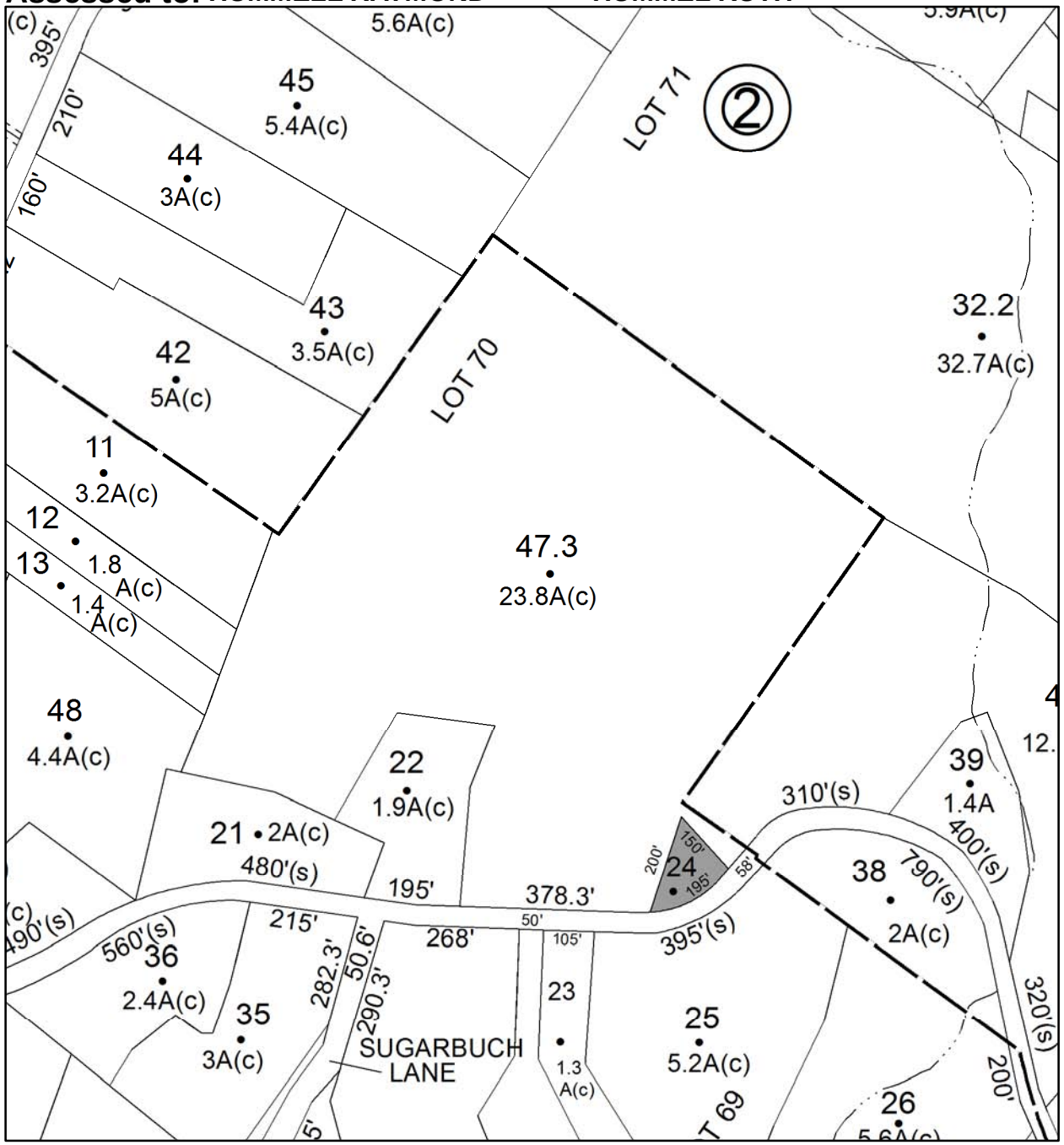

Parcel # 63

TOWN OF: OLIVE

SBL: 53.4-3-26

Property Class: 270
Mobile Home

Location: 696 ACORN HILL RD

Oldest Year of Tax: 2012 G

Amount: $ 4,396

Acres: 0.25

Front: 0

Depth: 0

Current Owner: STOUTENBURG CHARLES V
Assessed to: STOUTENBURG CHARLES V STOUTENBURG DORIS

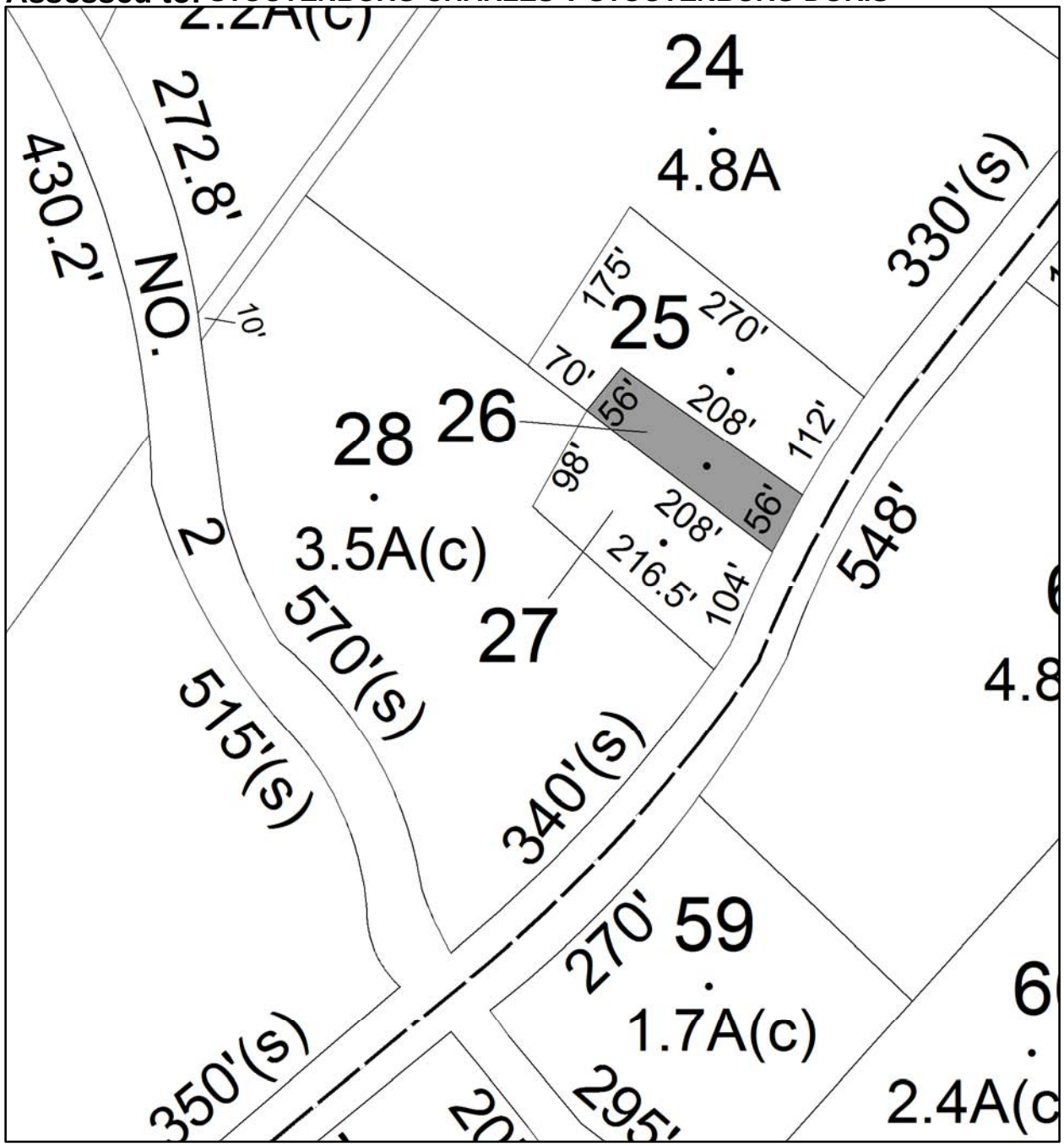

Parcel # 64

TOWN OF: PLATTEKILL

SBL: 94.20-2-43

Property Class: 425
Bar

Location: 1554 RT 44 55

Oldest Year of Tax: 2012 G

Amount: $ 27,056

Acres: 0.91

Front: 0

Depth: 0

Current Owner:
Assessed to: JESSE WILLIAM JESSE FLORENCE

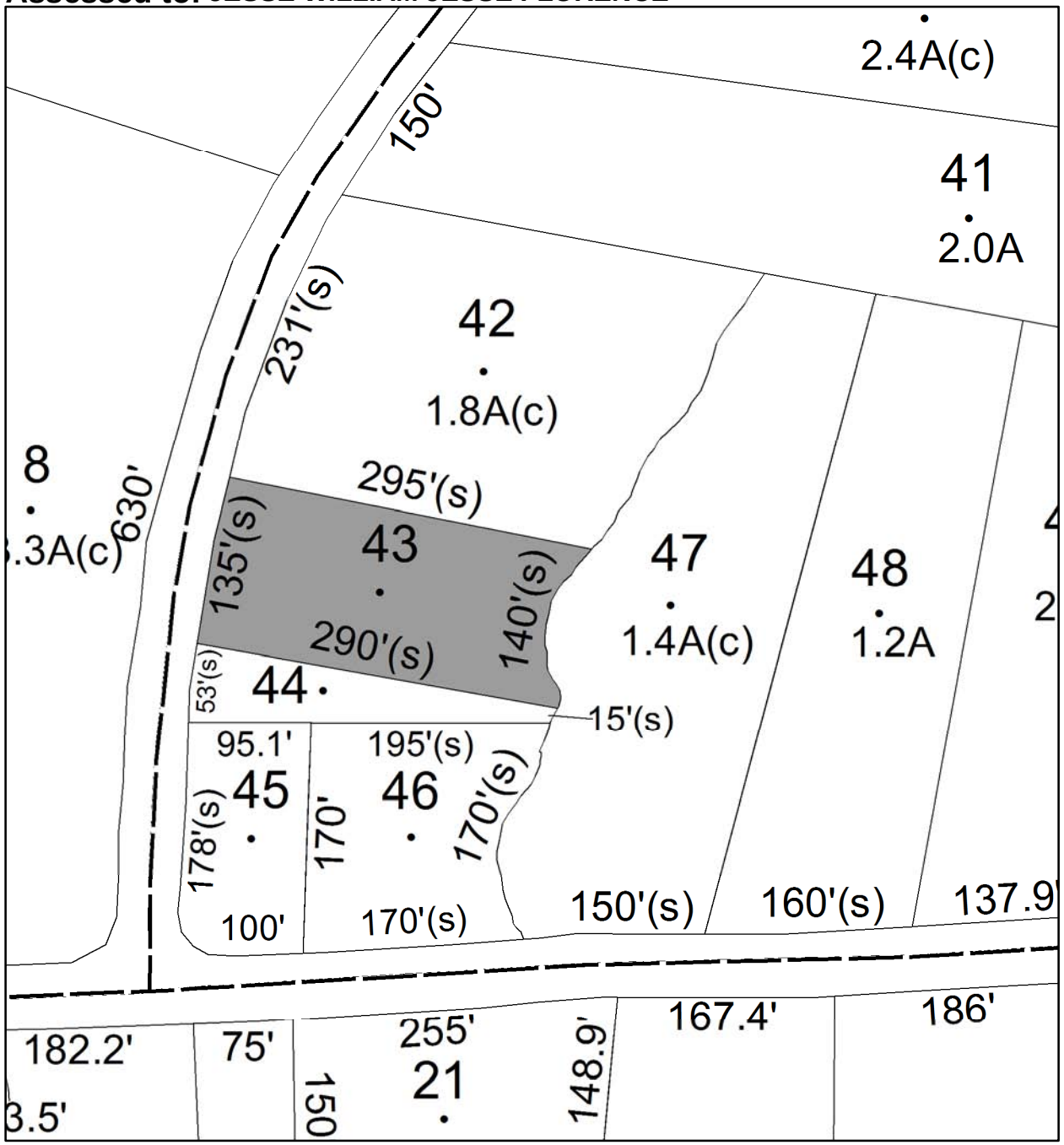

Parcel # 65

TOWN OF: PLATTEKILL

SBL: 94.20-2-45

Property Class: 483
Converted Residence

Location: 1578 RT 44 55

Oldest Year of Tax: 2012 G

Amount: $ 23,635

Acres: 0

Front: 178

Depth: 95.1

Current Owner:
Assessed to: JESSE WILLIAM JESSE FLORENCE

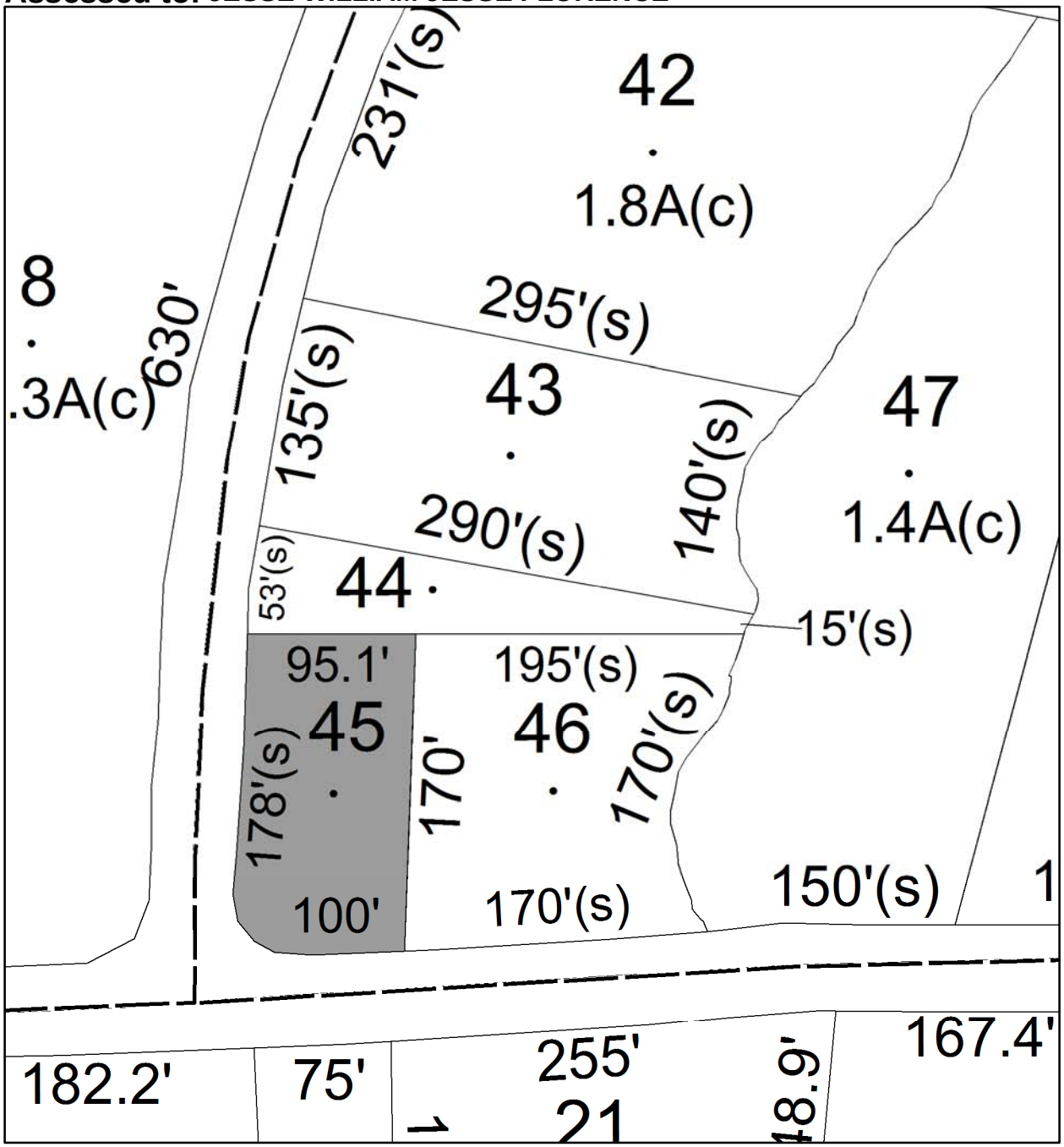

Parcel # 66

TOWN OF: PLATTEKILL

SBL: 95.3-4-37

Property Class: 322
Residential Vacant Land Over 10 Acres

Location: RT 44 55

Oldest Year of Tax: 1995 G

Amount: $ 153,721

Acres: 73.9

Front: 0

Depth: 0

No Image Available

Current Owner:
Assessed to: HVES, INC

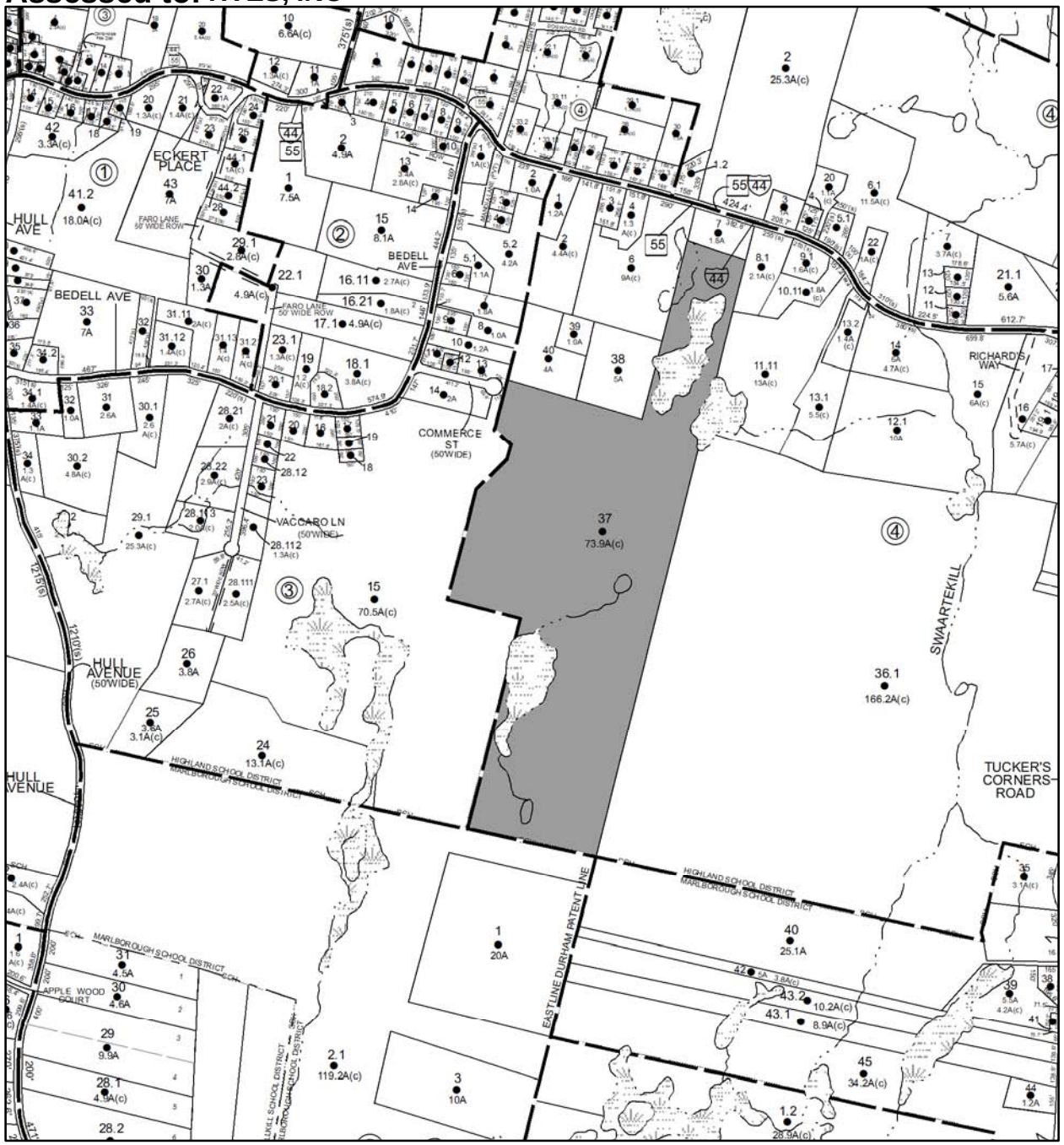

Parcel # 67

TOWN OF: PLATTEKILL

SBL: 95.3-6-10

Property Class: 323
Other Rural Vacant Lands

Location: TUCKERS CORNERS RD

Oldest Year of Tax: 2012 G

Amount: $ 15,692

Acres: 14.6

Front: 0

Depth: 0

No Image Available

Current Owner: SPATARO MICHAEL
Assessed to: SPATARO MICHAEL

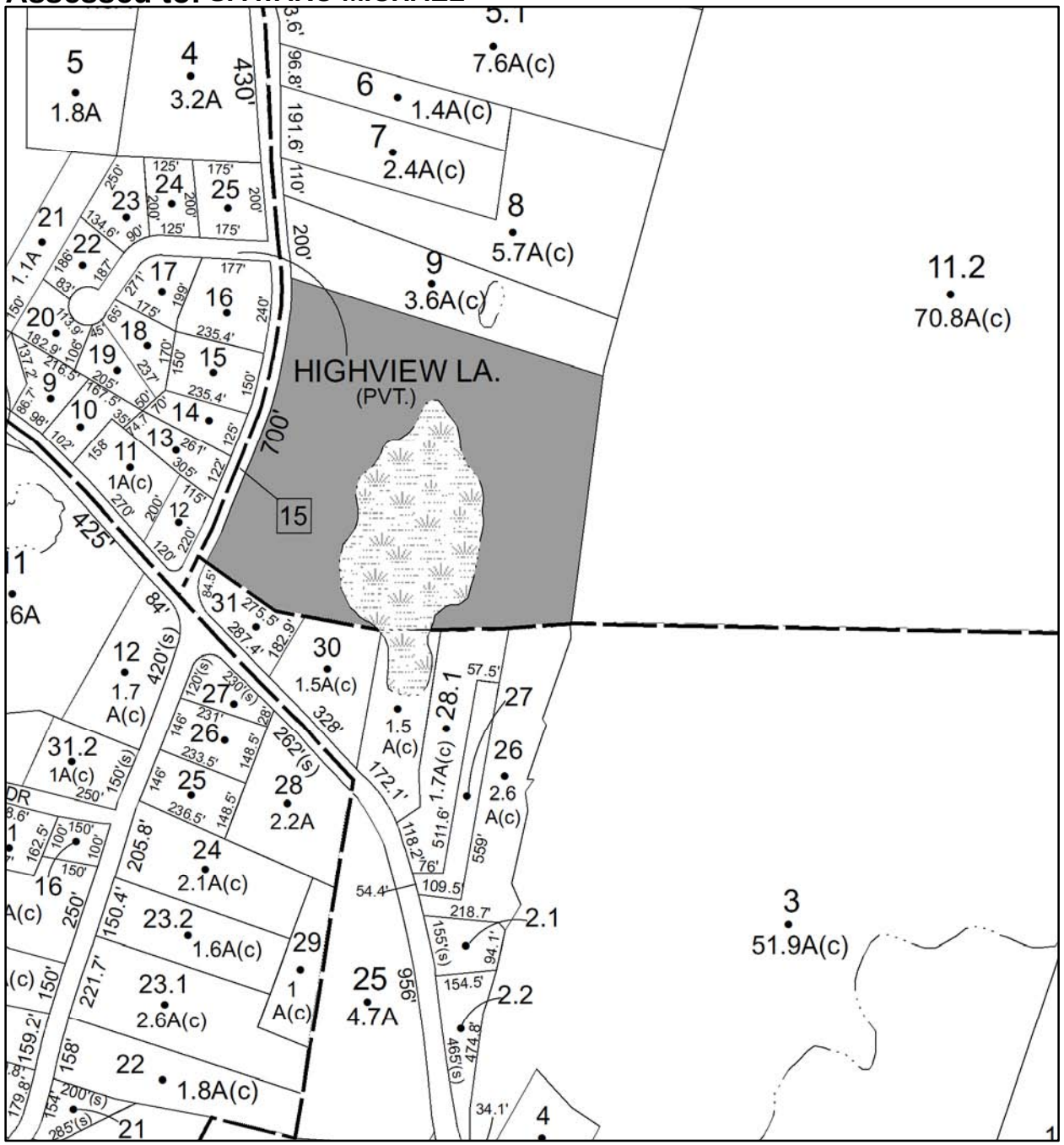

Parcel # 68

TOWN OF: PLATTEKILL

SBL: 101.16-1-25

Property Class: 210
One Family Year

Location: 7 JORGE LN

Oldest Year of Tax: 2012 G

Amount: $ 27,446

Acres: 0.46

Front: 0

Depth: 0

Current Owner:
Assessed to: CARABALLO JOSE

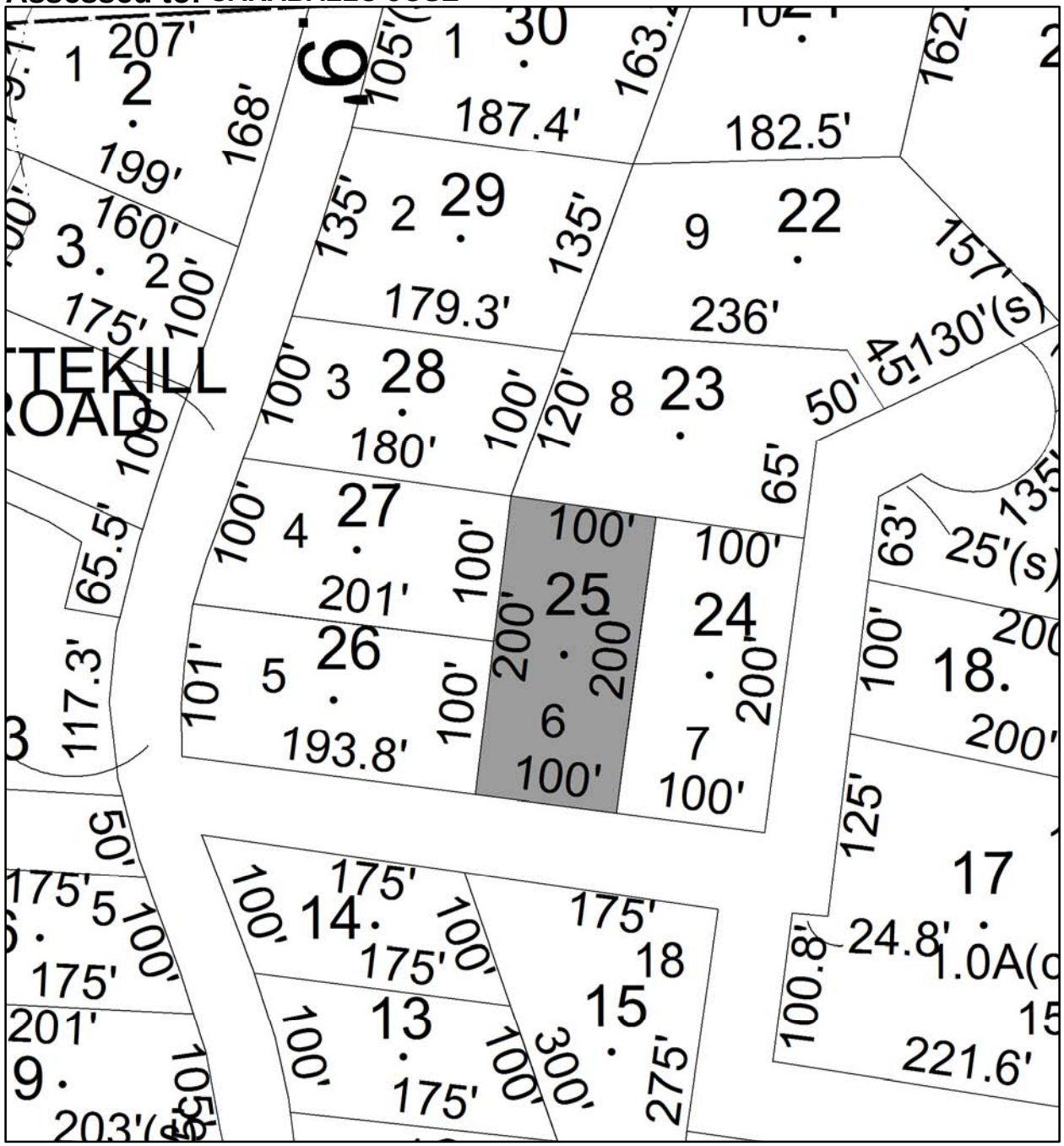

Parcel # 69

TOWN OF: PLATTEKILL

SBL: 101.20-2-12

Property Class: 314
Rural Vacant Lots of 10 Acres or Less

Location: 35 OVERLAND DR

Oldest Year of Tax: 2012 G

Amount: $ 4,843

Acres: 0.45

Front: 0

Depth: 0

No Image Available

Current Owner:
Assessed to: FEBRES PEDRO FEBRES ANGELINA

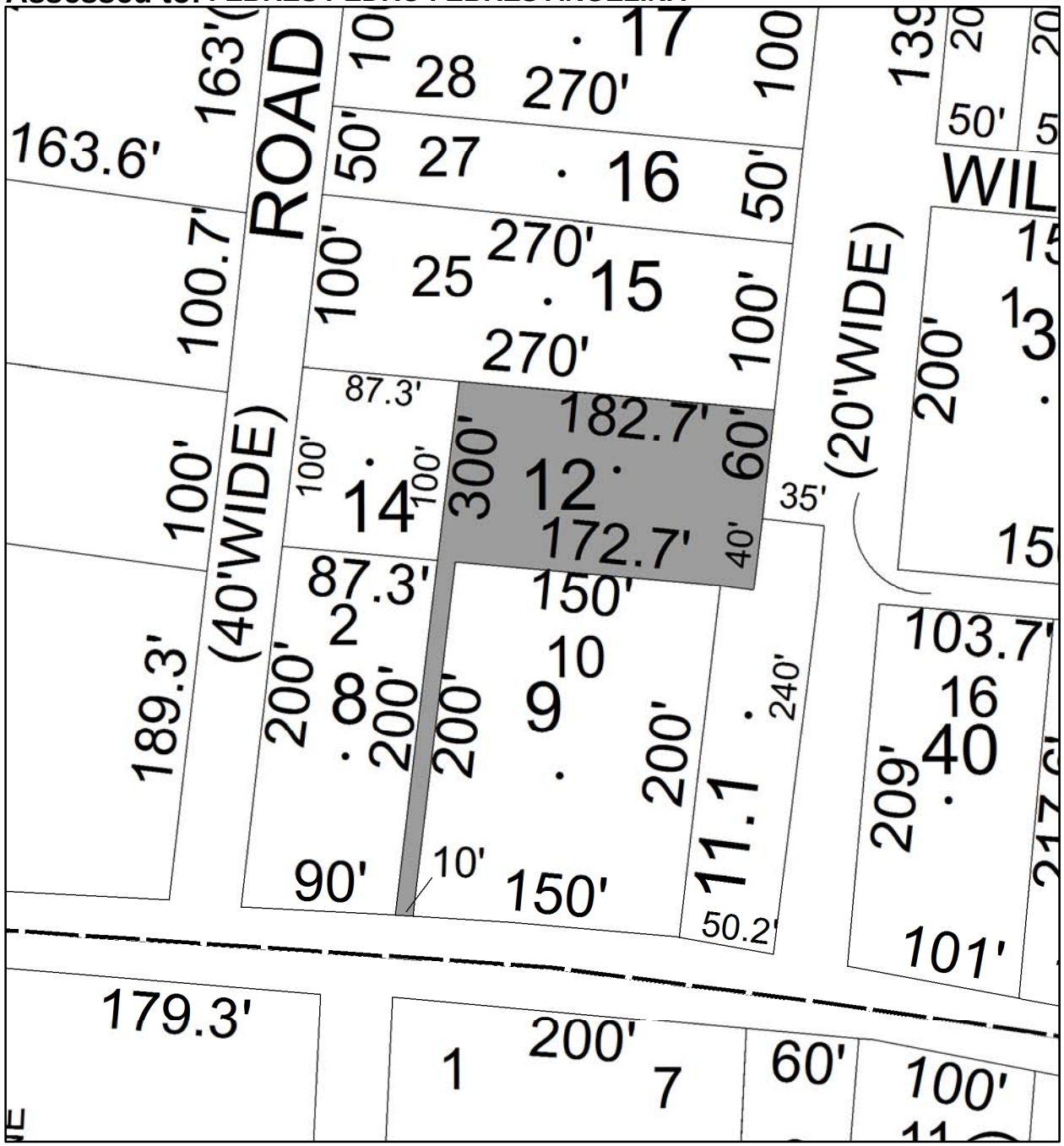

Parcel # 70

TOWN OF: PLATTEKILL

SBL: 101.20-2-16

Property Class: 314
Rural Vacant Lots of 10 Acres or Less

Location: 41 OVERLAND DR

Oldest Year of Tax: 2012 G

Amount: $ 941

Acres: 0.31

Front: 0

Depth: 0

No Image Available

Current Owner:
Assessed to: FEBRES PEDRO FEBRES ANGELINA

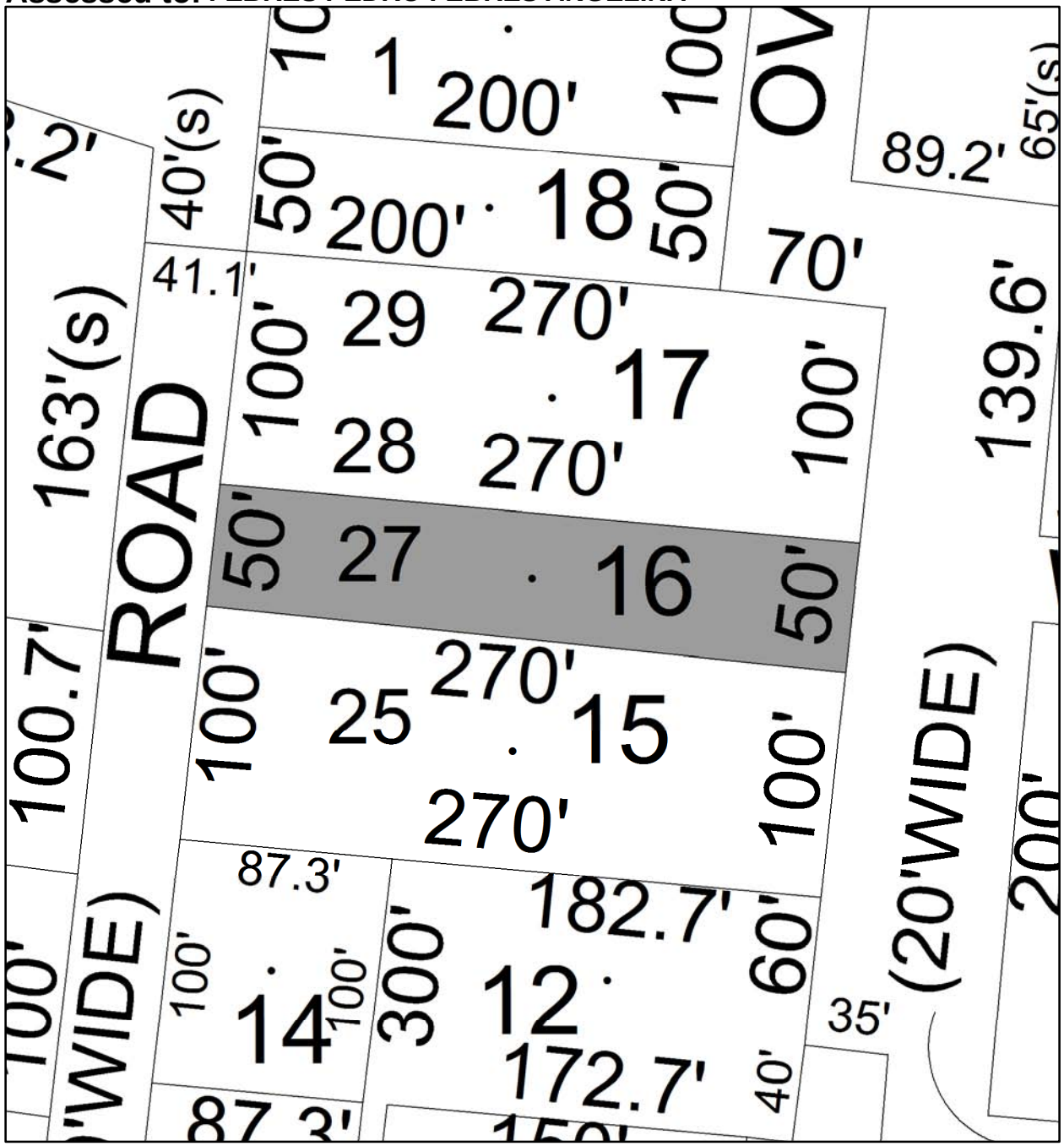

Parcel # 71

TOWN OF: PLATTEKILL

SBL: 101.20-2-30

Property Class: 260
Seasonal Residences

Location: 27 DOLORES TRL

Oldest Year of Tax: 2012 G

Amount: $ 5,250

Acres: 0.23

Front: 0

Depth: 0

Current Owner:
Assessed to: RUBERTE ADAMINA BARROSA ESTELLA

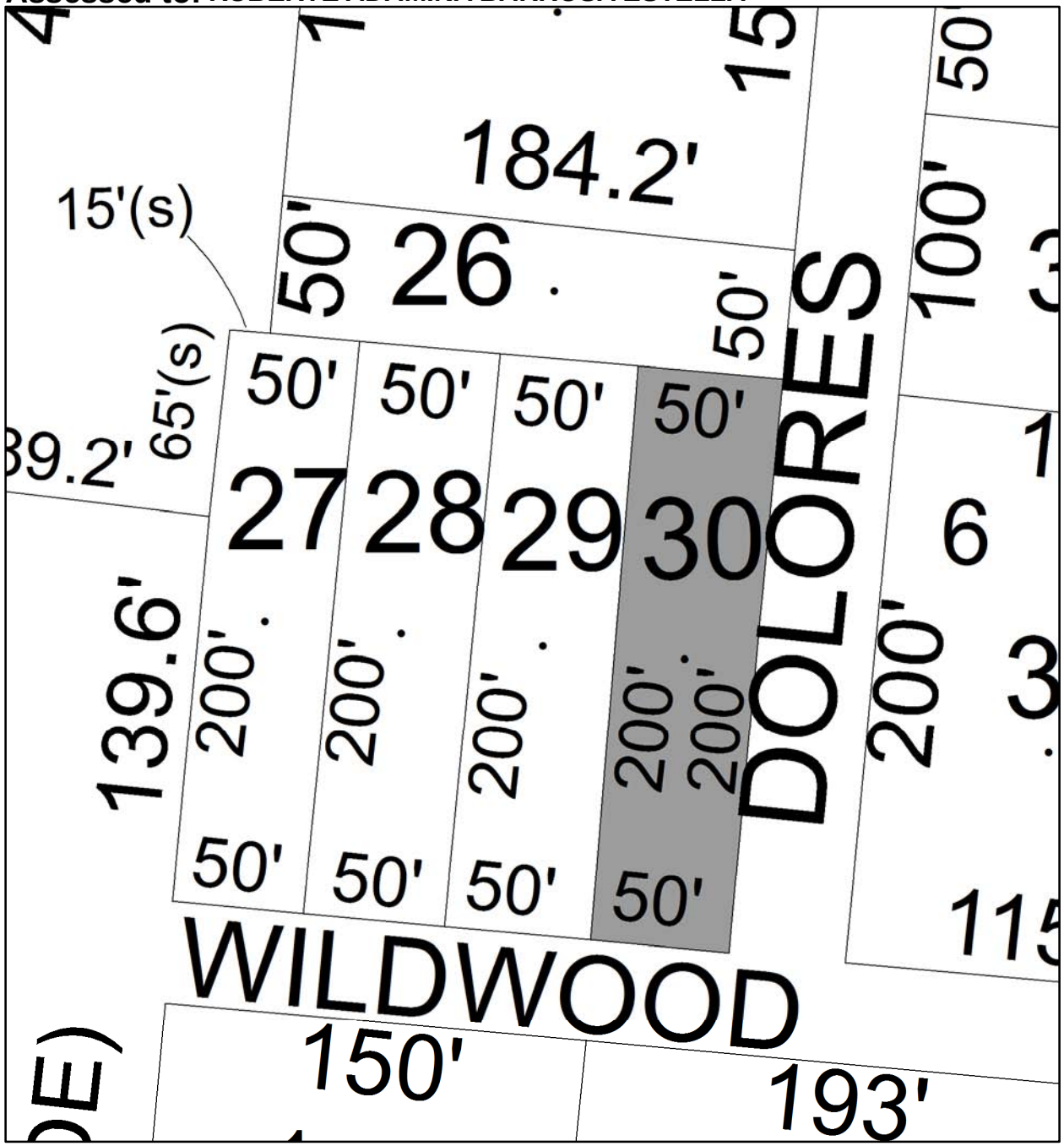

Parcel # 72

TOWN OF: PLATTEKILL

SBL: 102.1-2-31.34

Property Class: 210
One Family Year

Location: 43 WHISPERING OAKS DR

Oldest Year of Tax: 2010 G

Amount: $ 37,519

Acres: 1

Front: 0

Depth: 0

Current Owner: COUNTY OF ULSTER

Assessed to: CUCUTA ANTHONY CUCUTA AMPARO

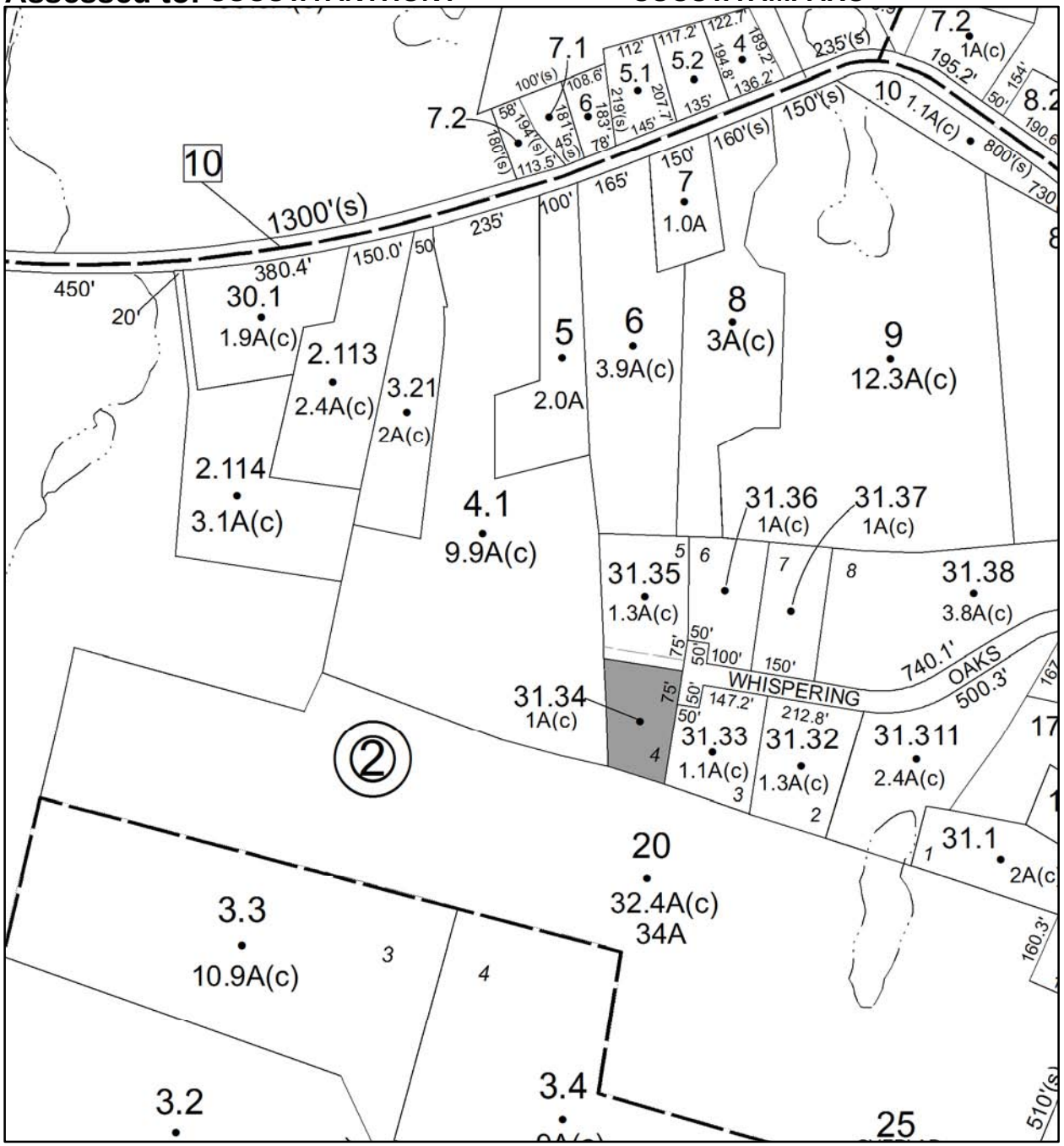

Parcel # 73

TOWN OF: PLATTEKILL

SBL: 102.1-5-8

Property Class: 322
Residential Vacant Land Over 10 Acres

Location: SOUTH ST

Oldest Year of Tax: 2012 G

Amount: $ 1,619

Acres: 12

Front: 0

Depth: 0

No Image Available

Current Owner:
Assessed to: CASTON HARRY

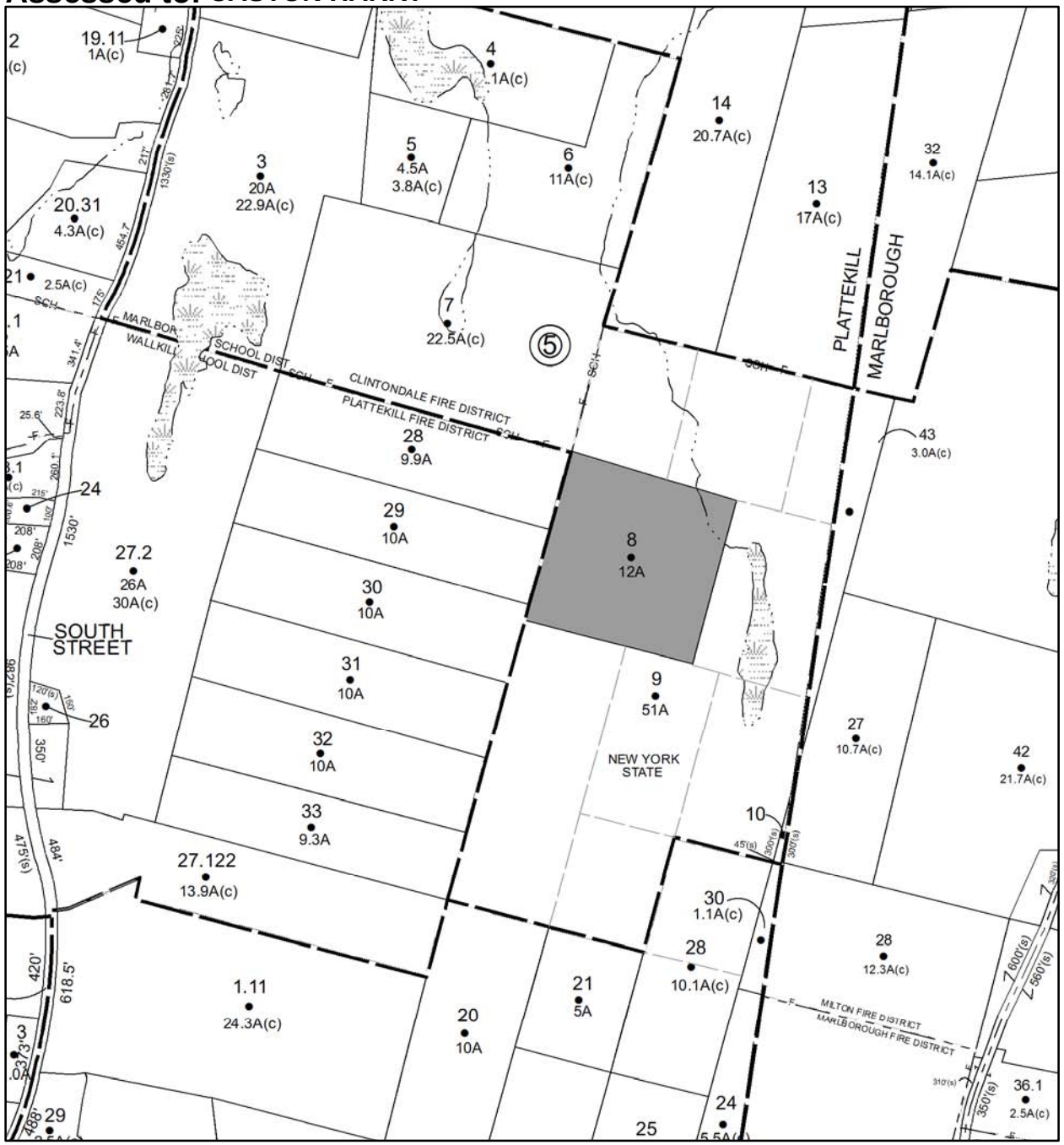

Parcel # 74

TOWN OF: PLATTEKILL

SBL: 102.1-6-12.117

Property Class: 314
Rural Vacant Lots of 10 Acres or Less

Location: FOSLER RD

Oldest Year of Tax: 2011 G

Amount: $ 1,086

Acres: 3.3

Front: 0

Depth: 0

No Image Available

Current Owner: COUNTY OF ULSTER
Assessed to: BERISHA GJERGJ

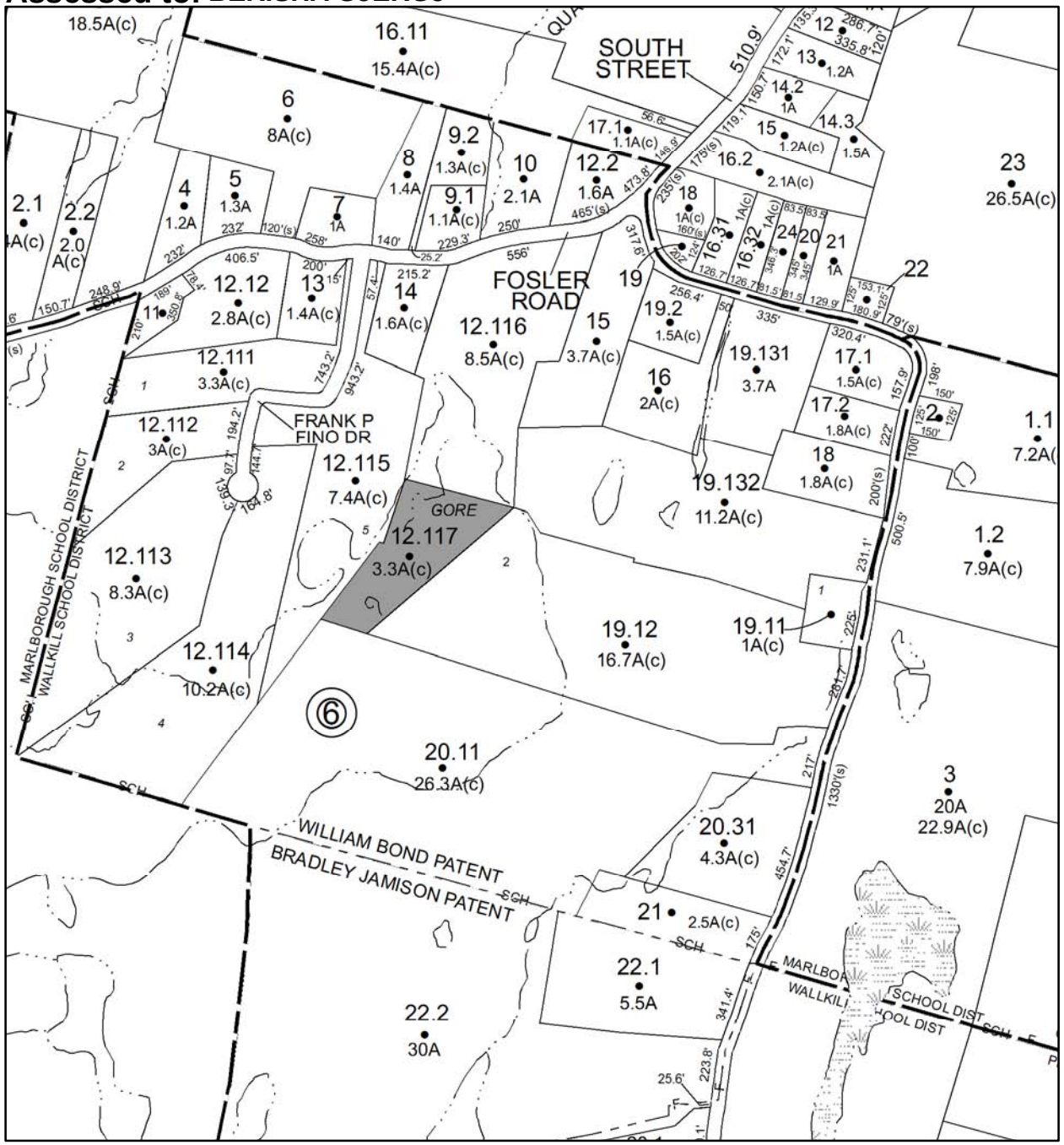

Parcel # 75

TOWN OF: PLATTEKILL

SBL: 102.3-1-10

Property Class: 314
Rural Vacant Lots of 10 Acres or Less

Location: SOUTH ST

Oldest Year of Tax: 2003 G

Amount: $ 2,684

Acres: 0.2

Front: 0

Depth: 0

No Image Available

Current Owner: COUNTY OF ULSTER
Assessed to: CHAVORRY JOSE A

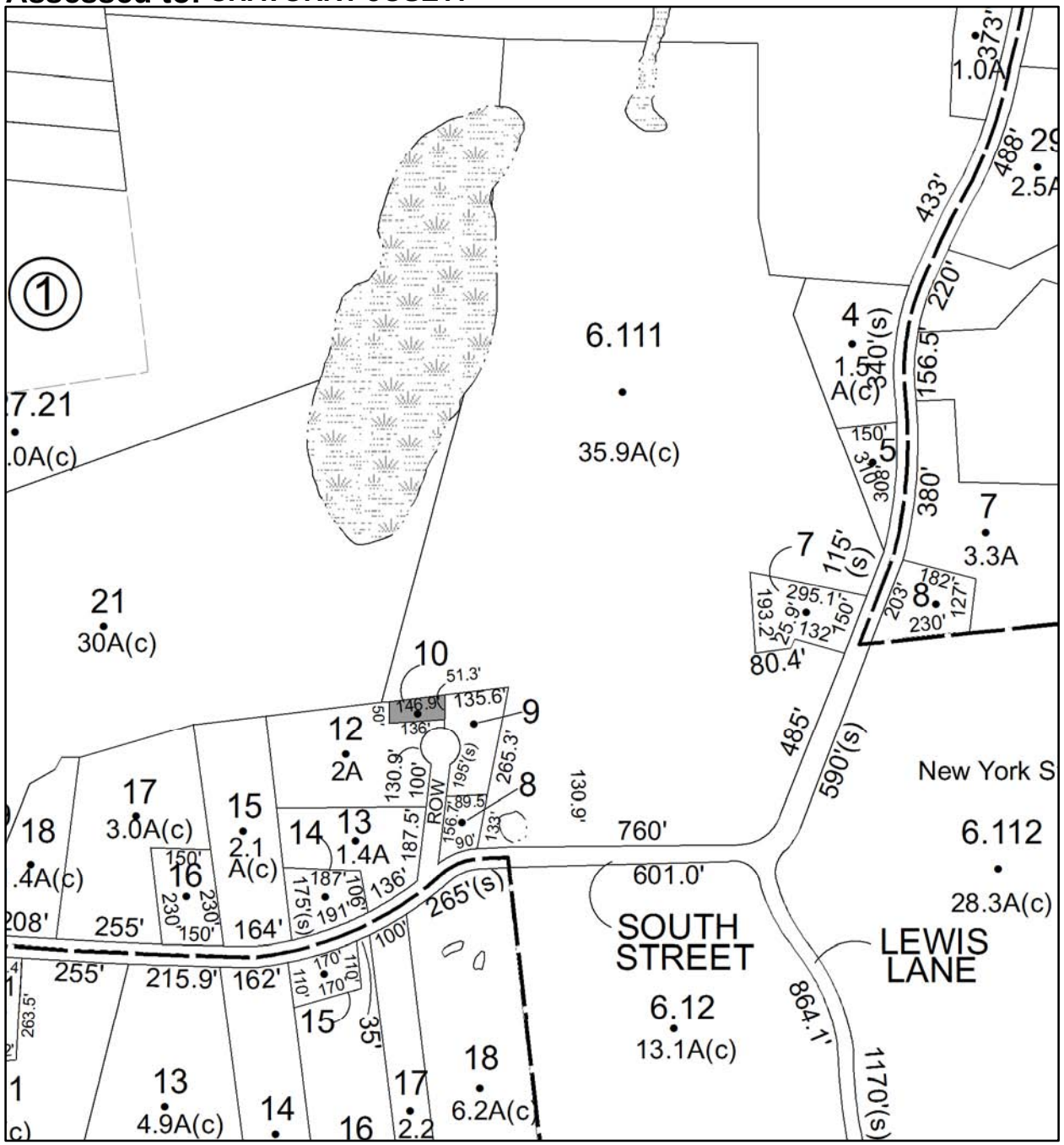

Parcel # 76

TOWN OF: PLATTEKILL

SBL: 102.3-3-11

Property Class: 314
Rural Vacant Lots of 10 Acres or Less

Location: 100 LEWIS LN

Oldest Year of Tax: 2012 G

Amount: $ 10,180

Acres: 0.8

Front: 0

Depth: 0

No Image Available

Current Owner:
Assessed to: MALDONADO LYDIA

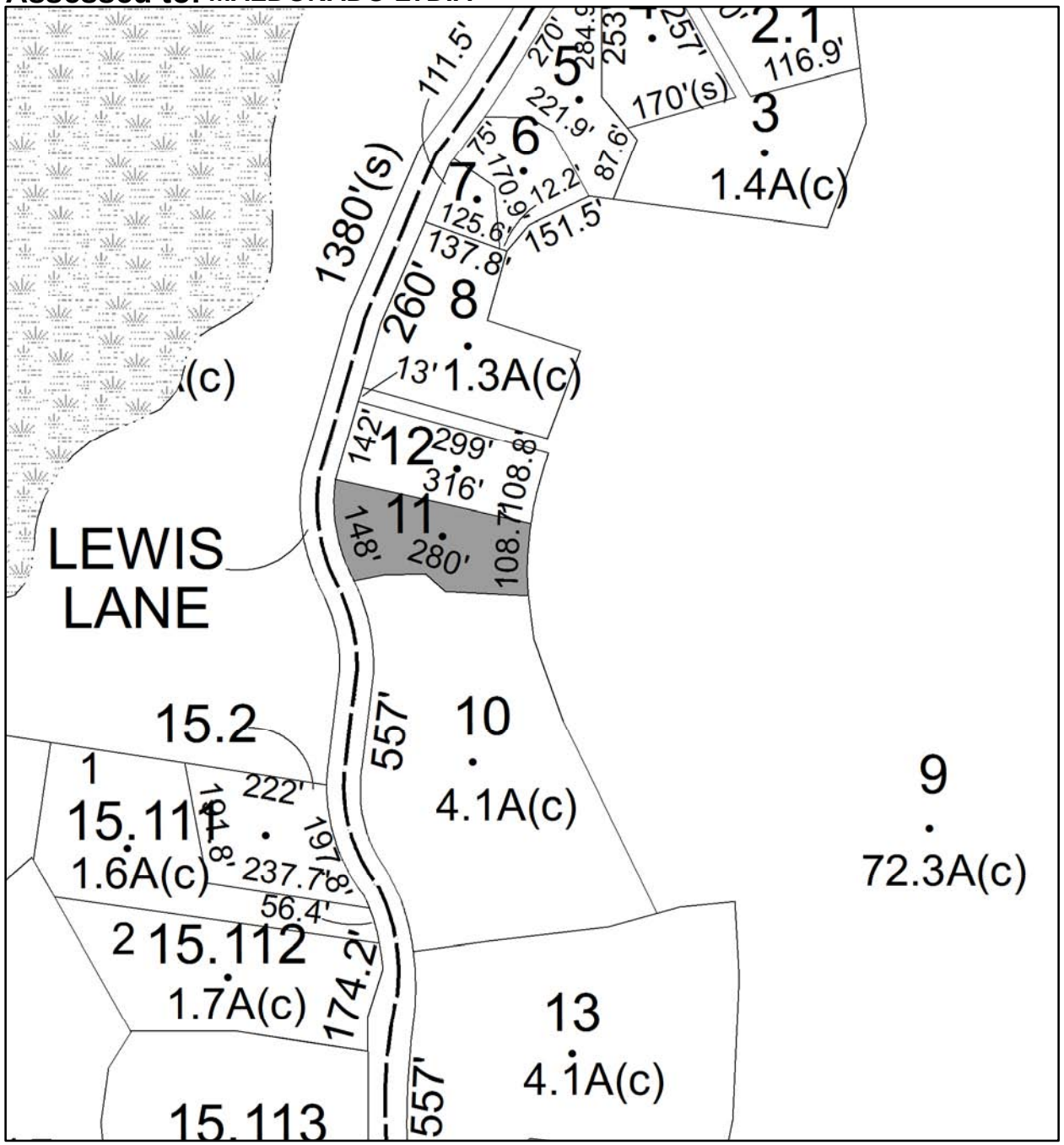

Parcel # 78

TOWN OF: PLATTEKILL

SBL: 107.8-1-6

Property Class: 314
Rural Vacant Lots of 10 Acres or Less

Location: ORFEO RD

Oldest Year of Tax: 2010 G

Amount: $ 16,420

Acres: 4.6

Front: 0

Depth: 0

No Image Available

Current Owner: COUNTY OF ULSTER
Assessed to: LIVSEY CHARLES LIVSEY LUANNE

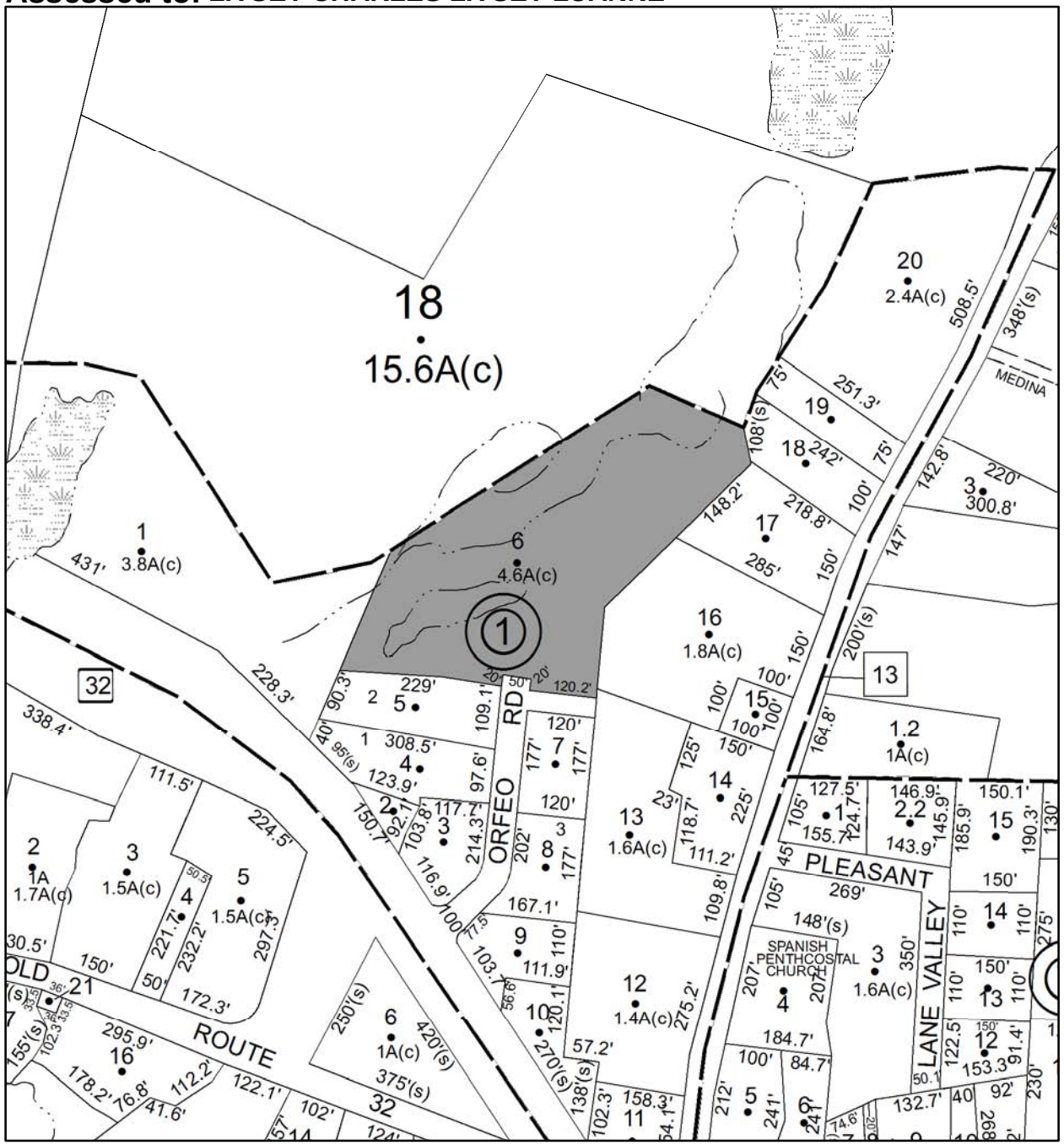

Parcel # 79

TOWN OF: PLATTEKILL

SBL: 107.8-5-3

Property Class: 314
Rural Vacant Lots of 10 Acres or Less

Location: 6 WASHINGTON LOOP

Oldest Year of Tax: 2012 G

Amount: $ 1,911

Acres: 0.3

Front: 0

Depth: 0

No Image Available

Current Owner:
Assessed to: VARGAS CARLOS L MENDEZ ADA

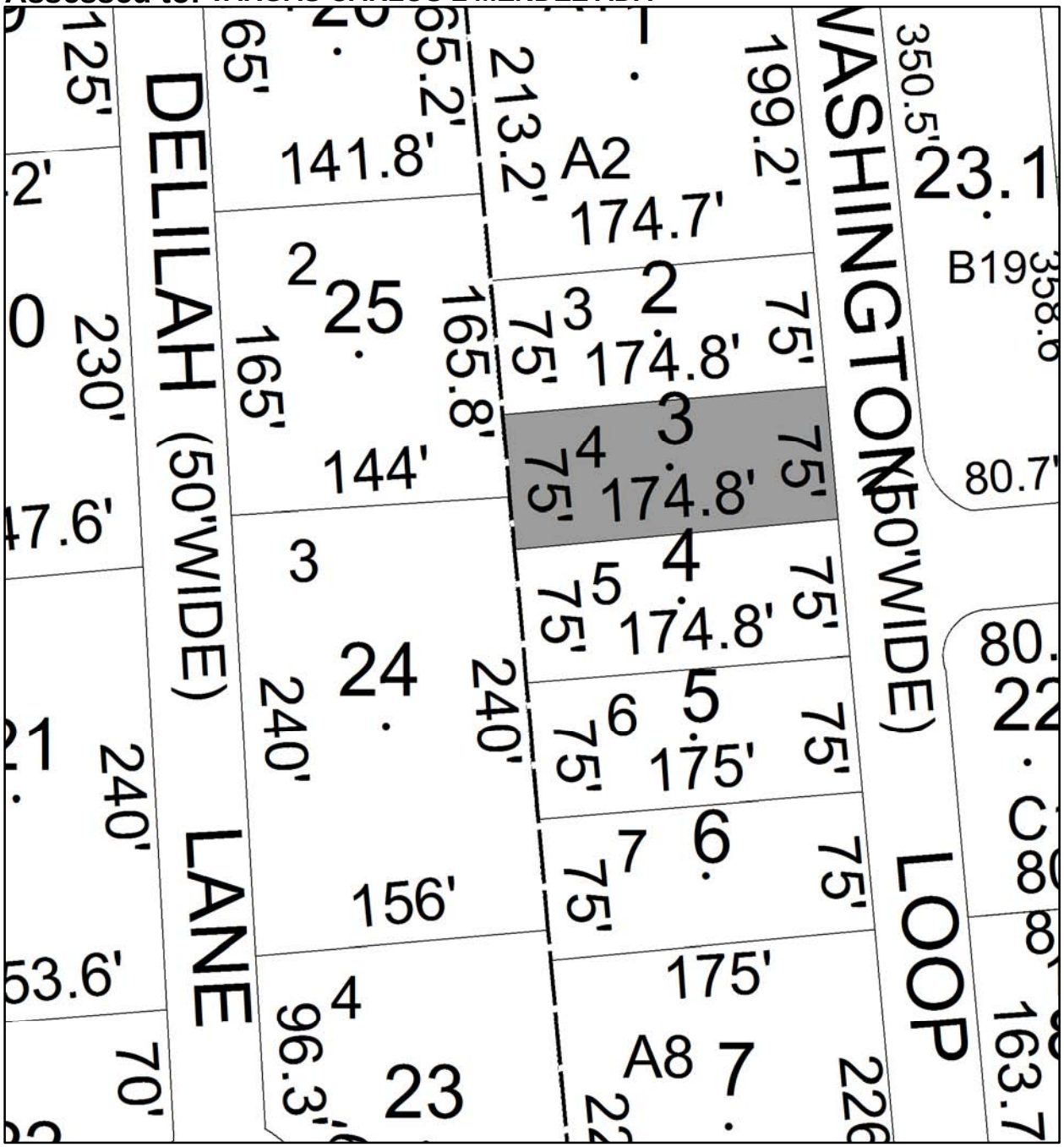

Parcel # 80

TOWN OF: PLATTEKILL

SBL: 107.8-7-2.2

Property Class: 314
Rural Vacant Lots of 10 Acres or Less

Location: 3 PLEASANT VALLEY LN

Oldest Year of Tax: 2009 G

Amount: $ 10,216

Acres: 0

Front: 143.9

Depth: 145.9

No Image Available

Current Owner: COUNTY OF ULSTER
Assessed to: MUJICA JOSEPH MUJICA MARIE VICTORIA

Parcel # 81

TOWN OF: PLATTEKILL

SBL: 107.8-7-23

Property Class: 314
Rural Vacant Lots of 10 Acres or Less

Location: 14 PEACE RD

Oldest Year of Tax: 2007 G

Amount: $ 8,093

Acres: 0.52

Front: 0

Depth: 0

No Image Available

Current Owner:
Assessed to: KRAMER JOHN

Parcel # 82

TOWN OF: PLATTEKILL

SBL: 108.3-5-2

Property Class: 314
Rural Vacant Lots of 10 Acres or Less

Location: EAST RD

Oldest Year of Tax: 2012 G

Amount: $ 875

Acres: 2.8

Front: 0

Depth: 0

No Image Available

Current Owner: SANTOSA RONNY
Assessed to: SANTOSA RONNY

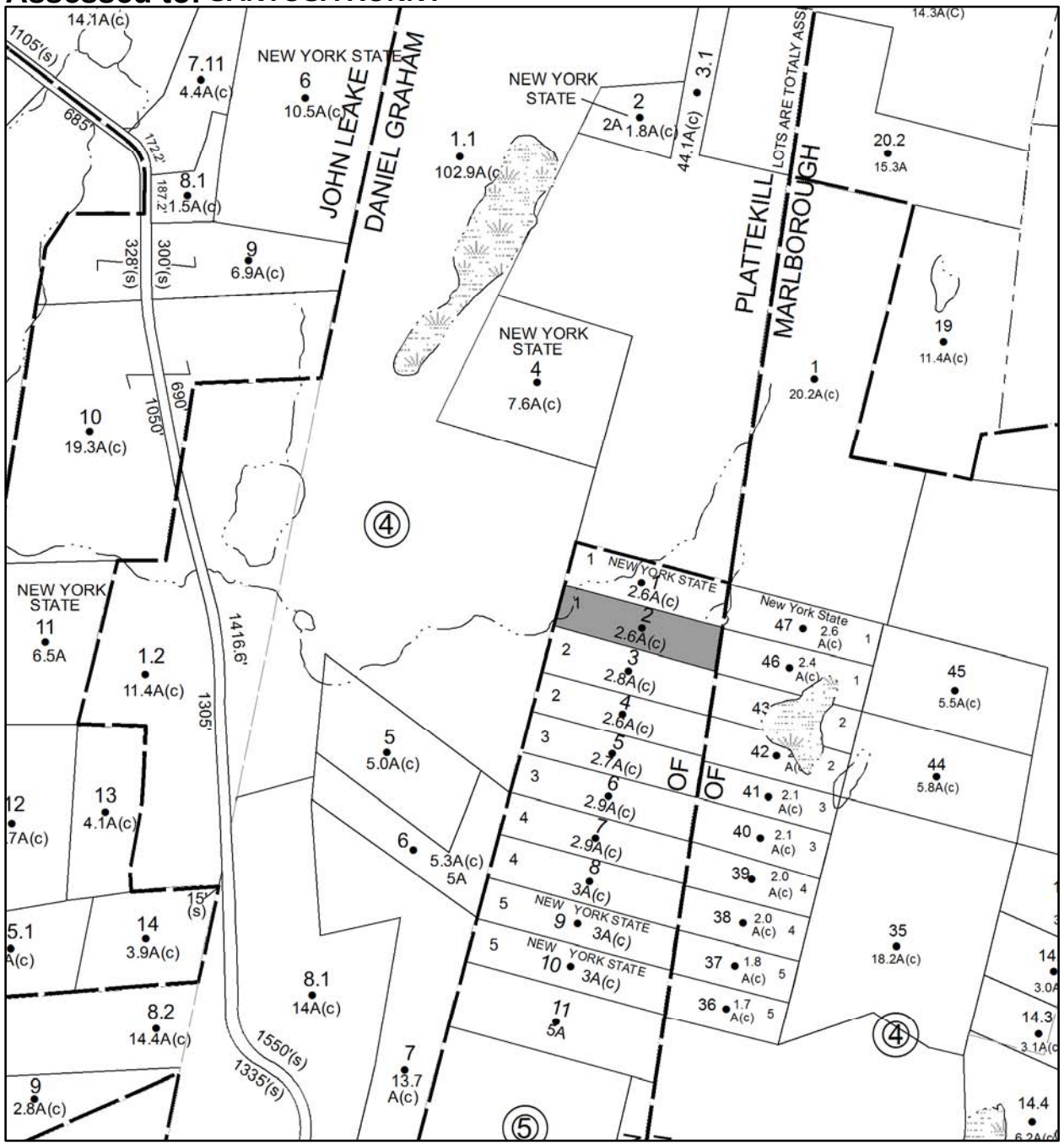

Parcel # 83

TOWN OF: ROCHESTER

SBL: 68.1-2-71

Property Class: 210
One Family Year

Location: 706 SAMSONVILLE RD

Oldest Year of Tax: 2012 G

Amount: $ 26,598

Acres: 1.69

Front: 0

Depth: 0

Current Owner: ROCHE BERNARD & BARBARA
Assessed to: ROCHE BERNARD ROCHE BARBARA

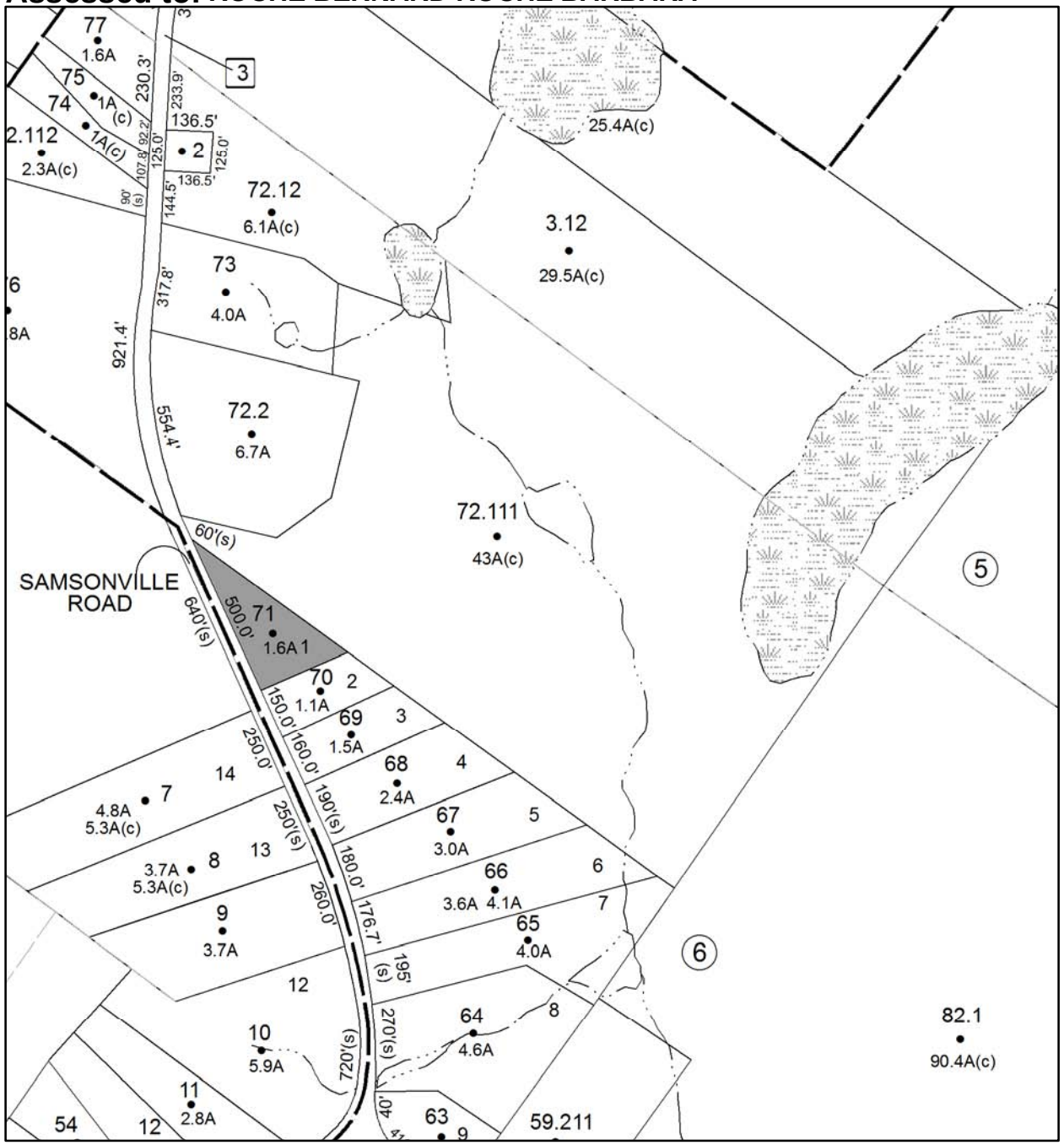

Parcel # 84

Current Owner: COUNTY OF ULSTER

Assessed to: BEKE IMRE A

TOWN OF: ROCHESTER

SBL: 68.3-1-38.200

Property Class: 210
One Family Year

Location: 408 SAMSONVILLE RD

Oldest Year of Tax: 2009 G

Amount: $ 34,967

Acres: 3

Front: 0

Depth: 0

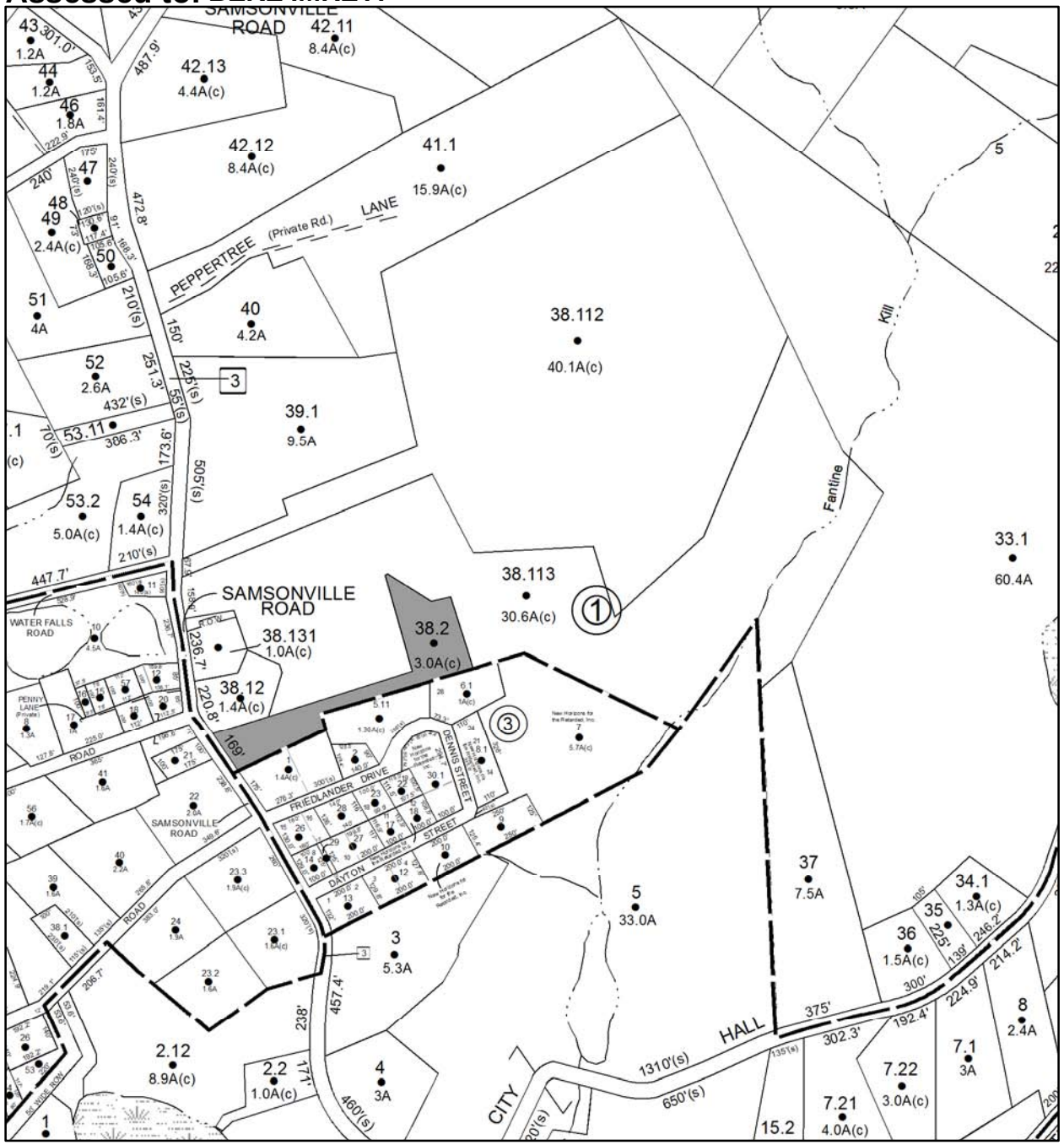

Parcel # 85

TOWN OF: ROCHESTER

SBL: 68.3-2-33

Property Class: 270
Mobile Home

Location: 192 ROCHESTER CENTER RD

Oldest Year of Tax: 2011 G

Amount: $ 2,752

Acres: 0.28

Front: 0

Depth: 0

Current Owner:
Assessed to: SISSON CHRISTINE A SISSON KEVIN M

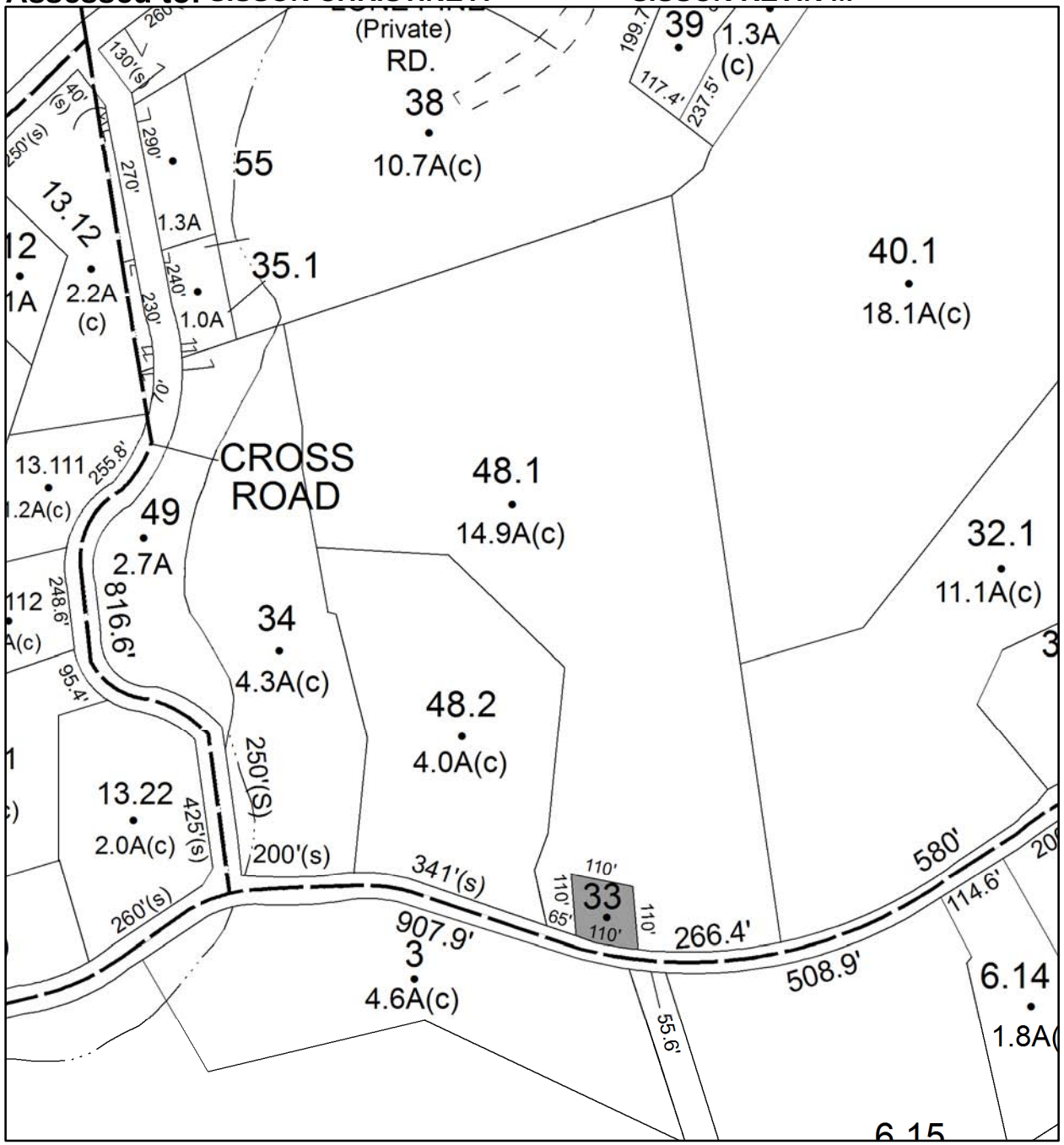

Parcel # 86

TOWN OF: ROCHESTER

SBL: 68.13-1-8

Property Class: 270
Mobile Home

Location: 3 BOWERS RD

Oldest Year of Tax: 2011 G

Amount: $ 6,420

Acres: 1.34

Front: 0

Depth: 0

Current Owner: BARRINGER BRETT W SR
Assessed to: BARRINGER BRETT W SR

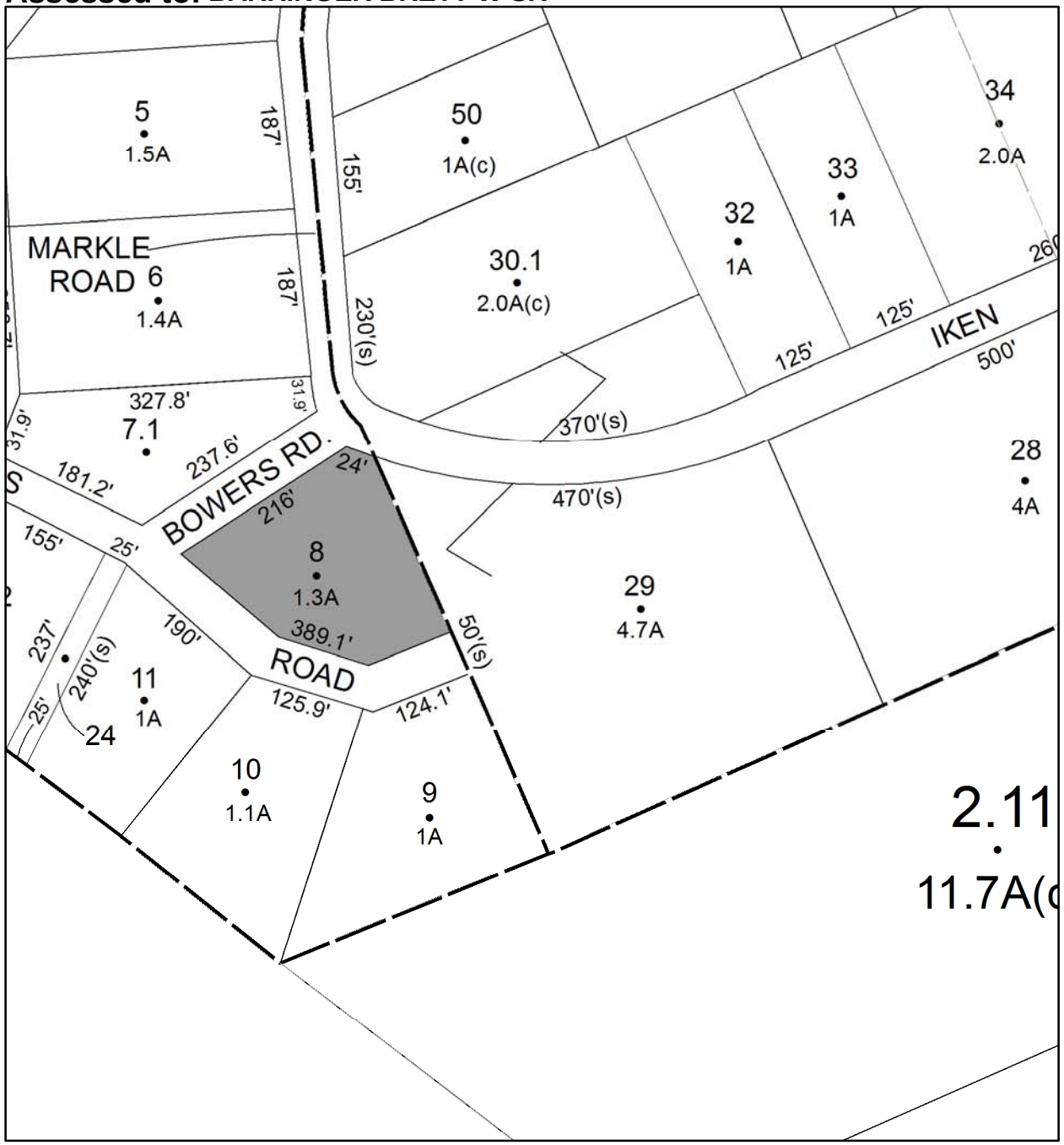

Parcel # 88

TOWN OF: ROCHESTER

SBL: 68.19-4-1.112

Property Class: 210
One Family Year

Location: 320 METTACAHONTS RD

Oldest Year of Tax: 2011 G

Amount: $ 22,819

Acres: 1.6

Front: 0

Depth: 0

Current Owner: COUNTY OF ULSTER
Assessed to: NOWAKOWSKI CHRISTOPHER CURRY HELEN

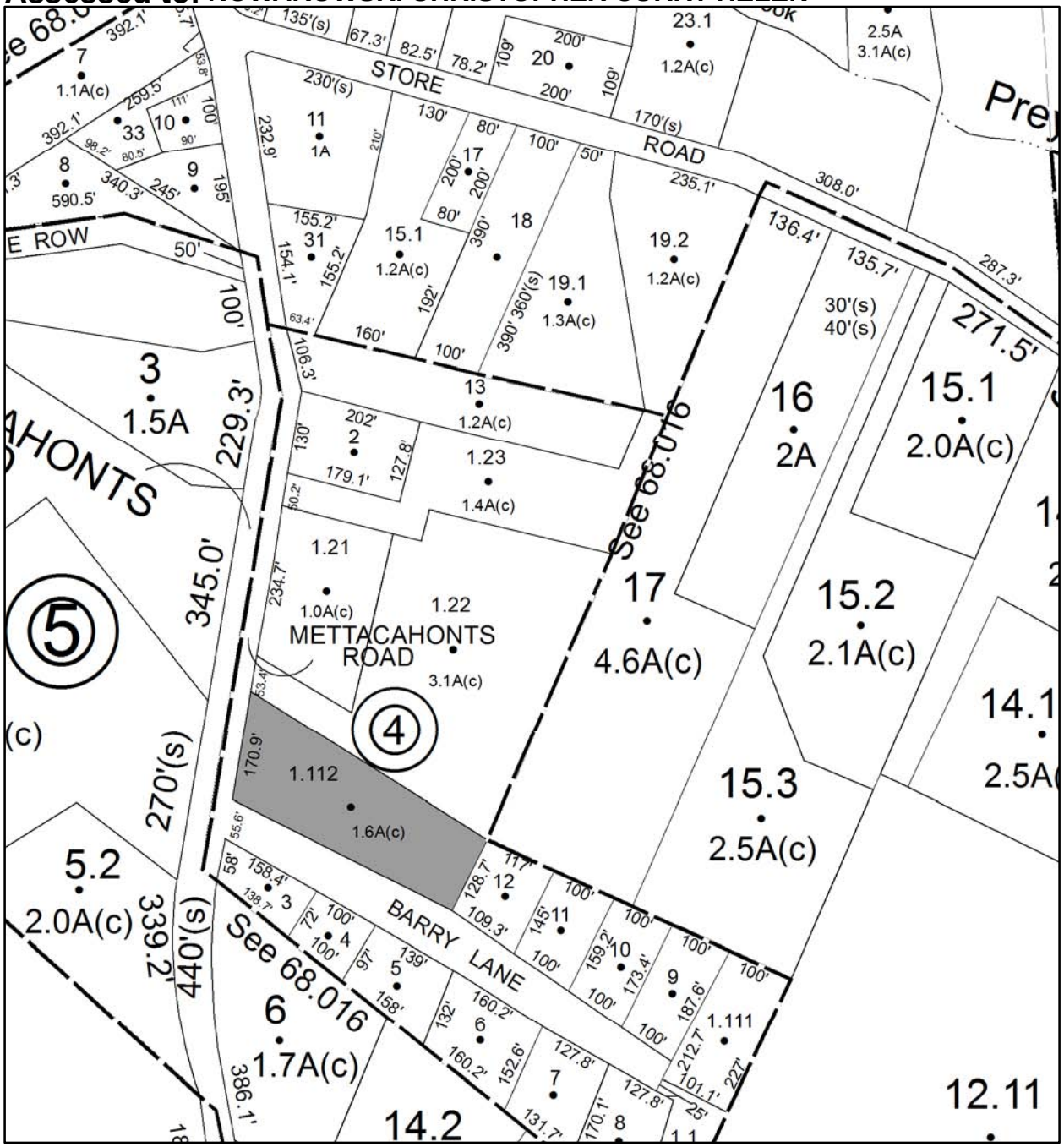

Parcel # 90

TOWN OF: ROCHESTER

SBL: 76.3-2-34

Property Class: 484
One Story Small Structure

Location: 5907 ROUTE 44-55

Oldest Year of Tax: 2011 G

Amount: $ 18,543

Acres: 1.14

Front: 0

Depth: 0

Current Owner: COUNTY OF ULSTER
Assessed to: FESTBERG ABRAHAM

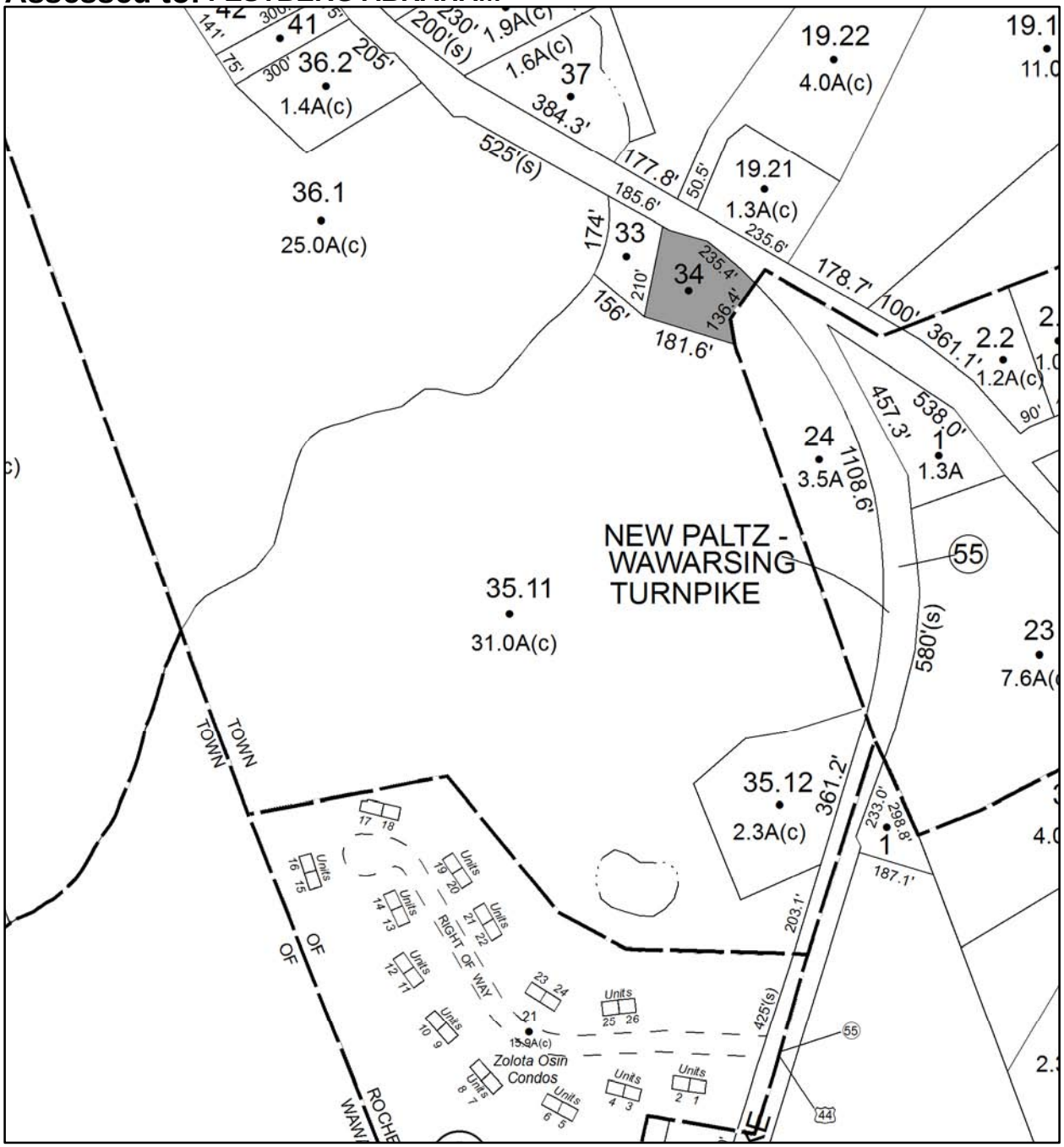

Parcel # 91

TOWN OF: ROCHESTER

SBL: 76.3-2-68

Property Class: 311
Residential Vacant Land

Location: GRANITE RD

Oldest Year of Tax: 2011 G

Amount: $ 1,823

Acres:

Front: 100

Depth: 110

No Image Available

Current Owner: COUNTY OF ULSTER
Assessed to: WEISS IRVING

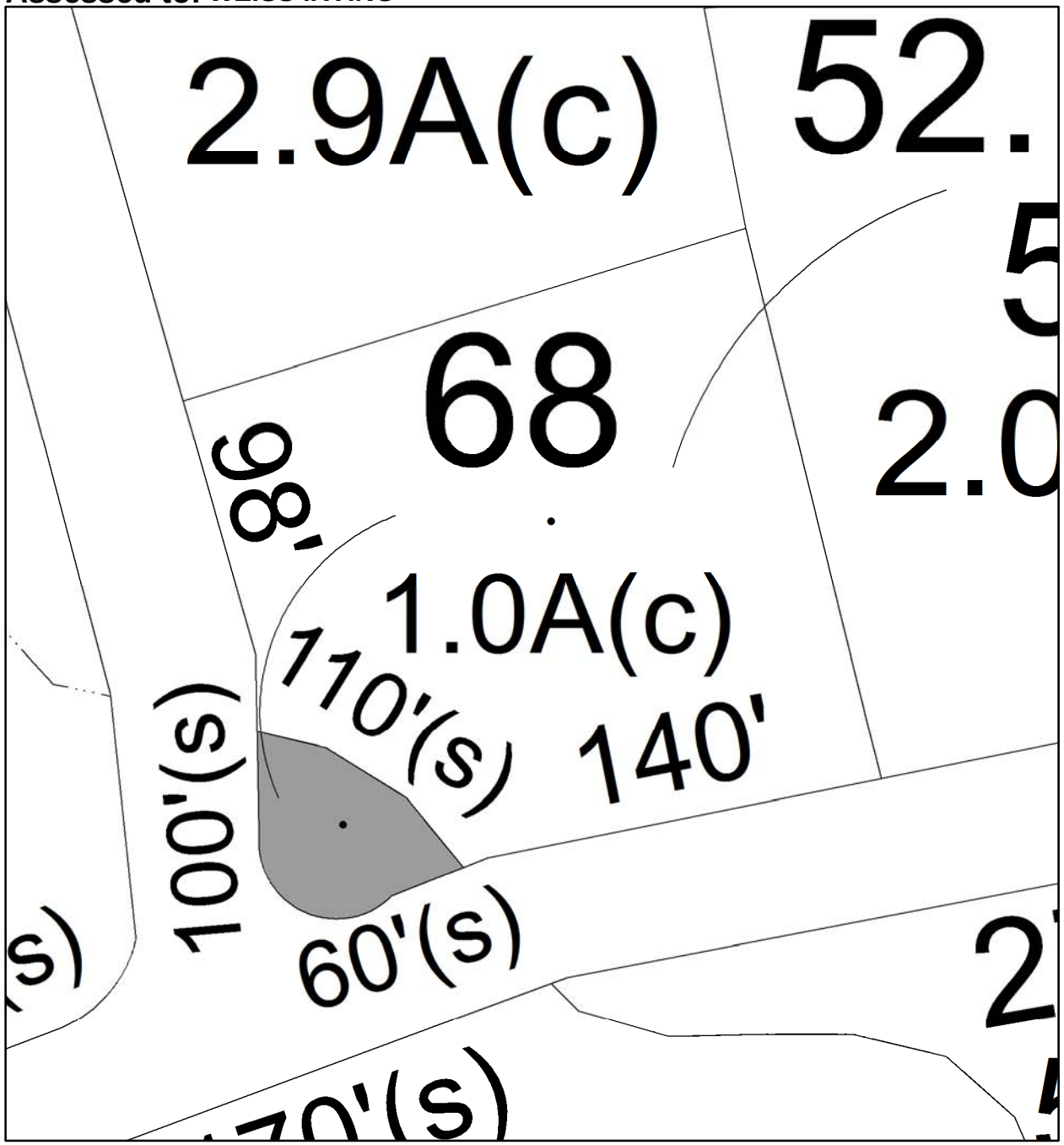

Parcel # 92

TOWN OF: ROCHESTER

SBL: 77.1-1-42

Property Class: 314
Rural Vacant Lots of 10 Acres or Less

Location: ROUTE 209

Oldest Year of Tax: 2011 G

Amount: $ 871

Acres: 0.11

Front: 120

Depth: 100

No Image Available

Current Owner: COUNTY OF ULSTER
Assessed to: DEYO IRA

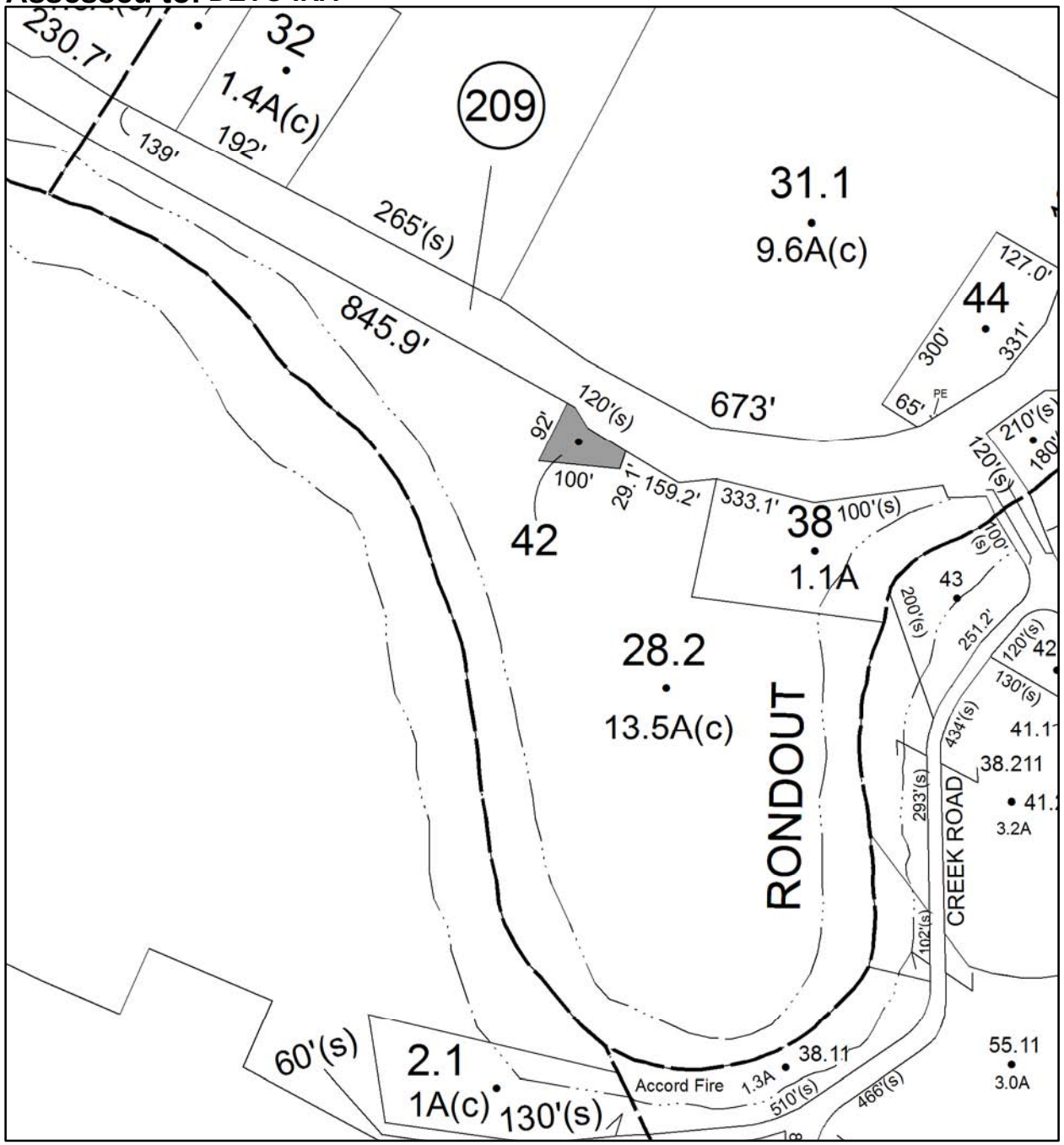

Parcel # 93

TOWN OF: ROCHESTER

SBL: 77.9-1-24.200

Property Class: 482
Downtown Row Type (detached)

Location: 11 TOW PATH RD

Oldest Year of Tax: 2011 G

Amount: $ 50,867

Acres: 1.6

Front: 0

Depth: 0

Current Owner: CEDAR RIDGE DEVELOPMENT
Assessed to: CEDAR RIDGE DEVELOPMENT CORP

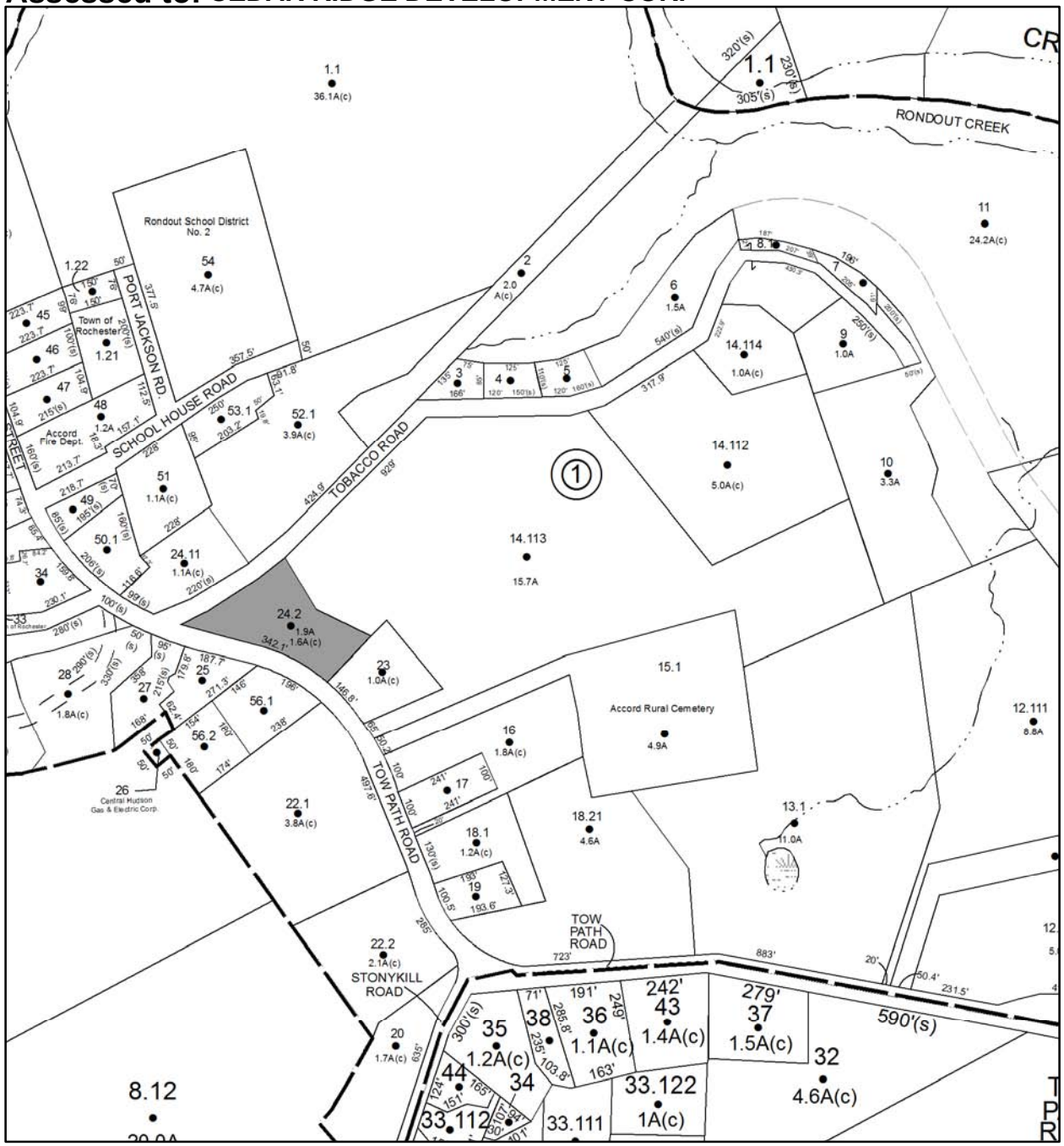

Parcel # 94

TOWN OF: ROCHESTER

SBL: 77.9-1-28

Property Class: 210
One Family Year

Location: MAIN ST

Oldest Year of Tax: 2009 G

Amount: $ 42,299

Acres: 1

Front: 0

Depth: 0

Current Owner: COUNTY OF ULSTER
Assessed to: SOLCBERG REGINALD

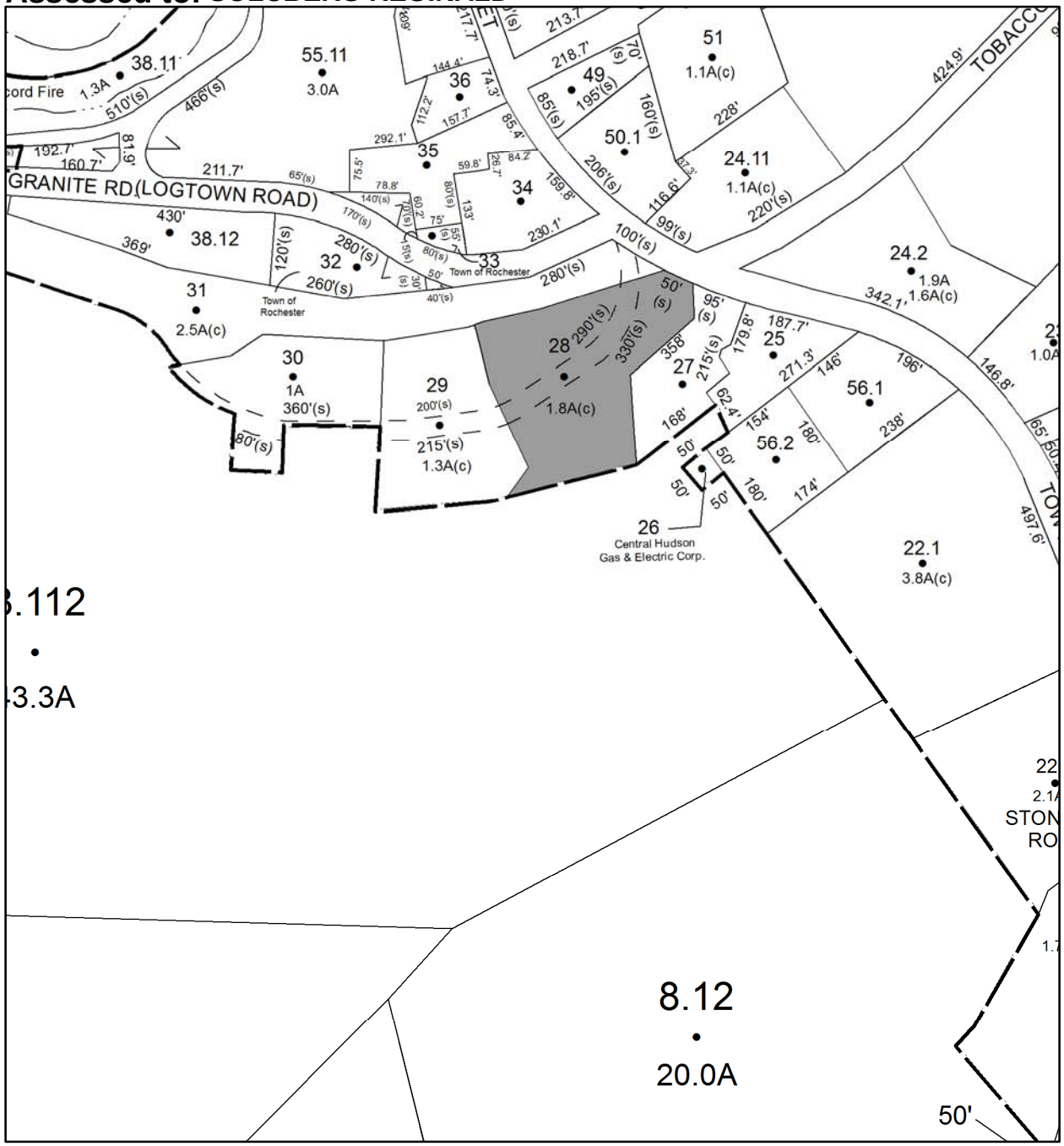

Parcel # 95

TOWN OF: ROCHESTER

SBL: 77.9-1-42

Property Class: 330
Vacant Land Located in Commercial Areas

Location: 5 MAIN ST

Oldest Year of Tax: 2006 G

Amount: $ 66,528

Acres: 0.5

Front: 0

Depth: 0

No Image Available

Current Owner:
Assessed to: SOLCBERG REGINALD A JR

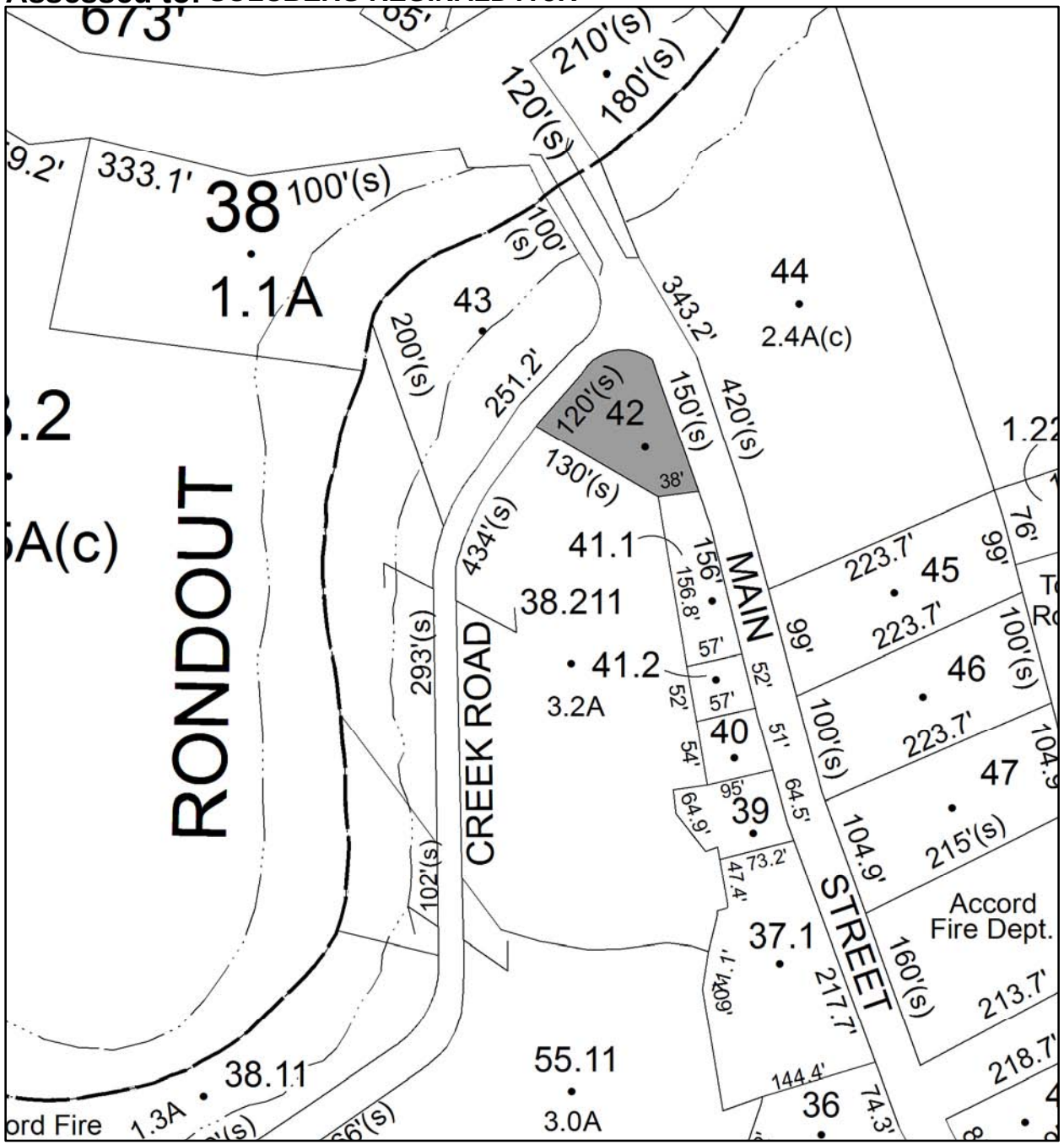

Parcel # 96

TOWN OF: ROSENDALE

SBL: 55.4-1-1

Property Class: 210
One Family Year

Location: 127 BINNEWATER RD

Oldest Year of Tax: 2012 G

Amount: $ 40,093

Acres: 9.26

Front: 0

Depth: 0

Current Owner: KENNETH ADIN TRUST
Assessed to: KENNETH ADIN FAMILY LIV TRUST

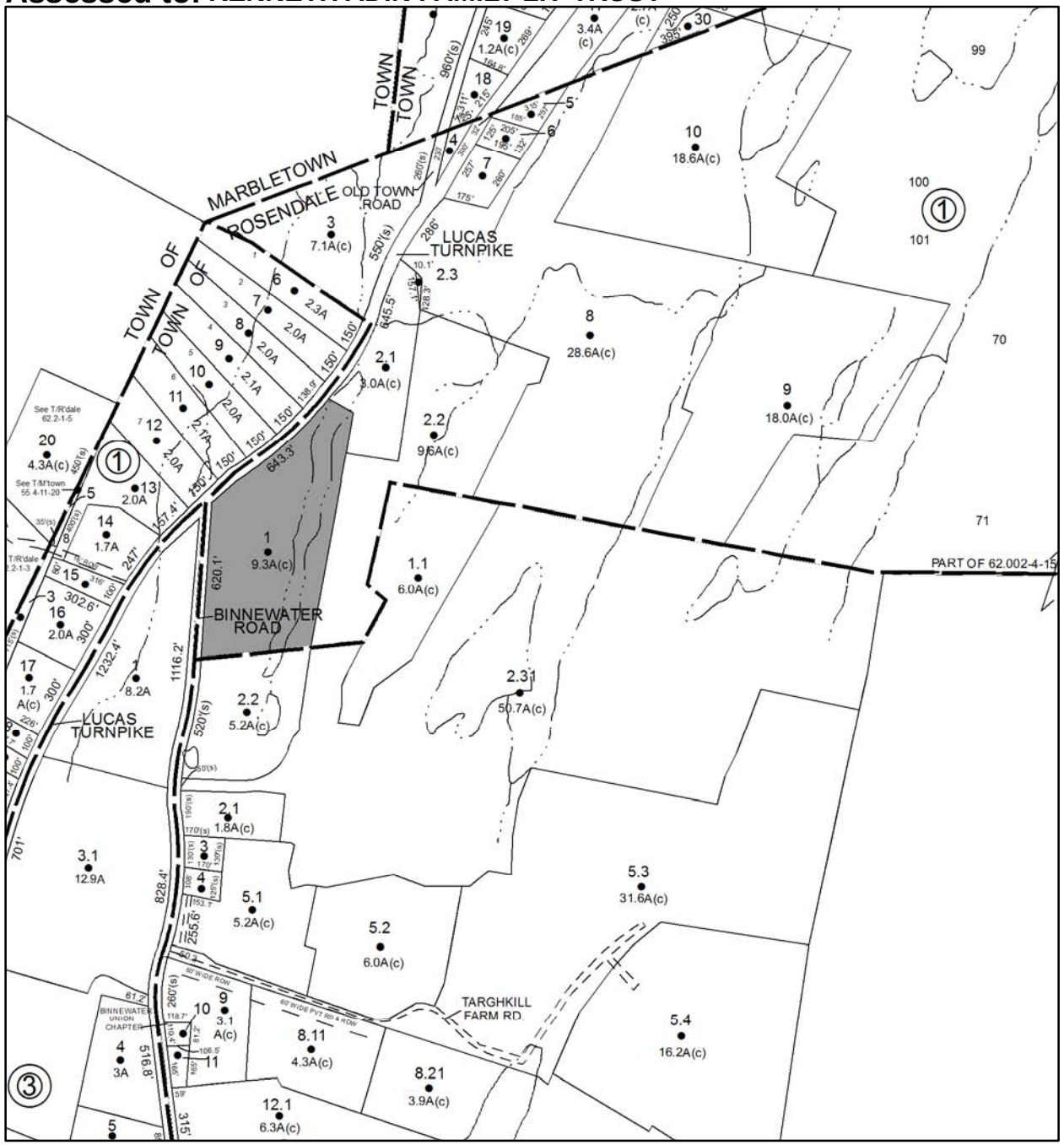

Parcel # 97

TOWN OF: ROSENDALE

SBL: 62.2-1-21.200

Property Class: 210
One Family Year

Location: 1287 LUCAS AVE

Oldest Year of Tax: 2012 G

Amount: $ 21,519

Acres: 1.2

Front: 0

Depth: 0

Current Owner: ROUGIER JOSEPH
Assessed to: ROUGIER HERBERT ROUGIER BRIGITTE

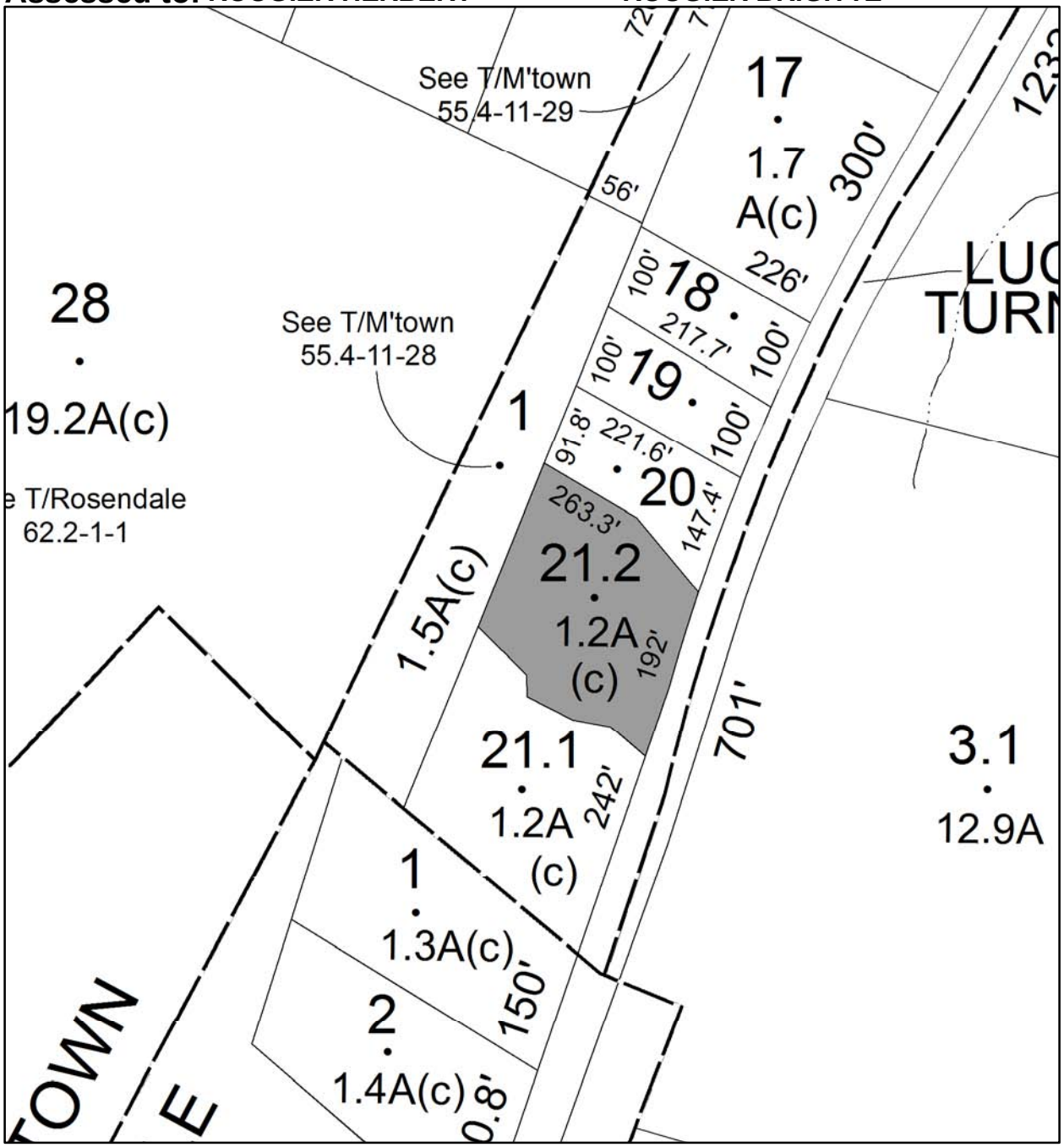

Parcel # 98

TOWN OF: ROSENDALE

SBL: 62.2-3-1

Property Class: 311
Residential Vacant Land

Location: LUCAS AVE EXT

Oldest Year of Tax: 2010 G

Amount: $ 12,025

Acres: 8.2

Front: 0

Depth: 0

No Image Available

Current Owner: COUNTY OF ULSTER
Assessed to: LOWER ESOPUS RIVER WATCH

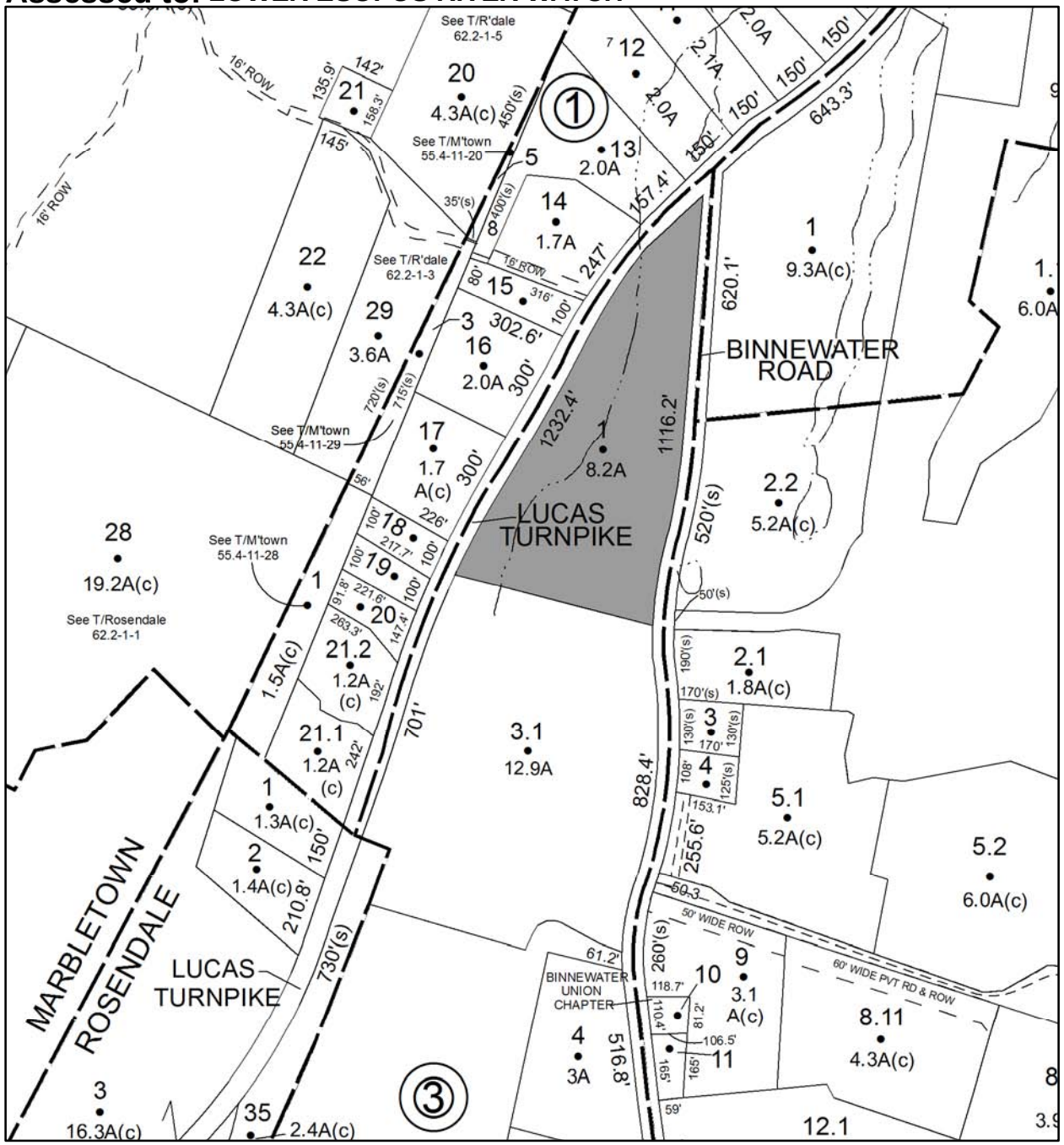

Parcel # 99

TOWN OF: ROSENDALE

SBL: 62.4-7-31

Property Class: 210
One Family Year

Location: 879 CREEK LOCKS RD

Oldest Year of Tax: 2012 G

Amount: $ 25,514

Acres: 0.35

Front: 0

Depth: 0

Current Owner:
Assessed to: COLONNA THERESA BETELL DANIEL

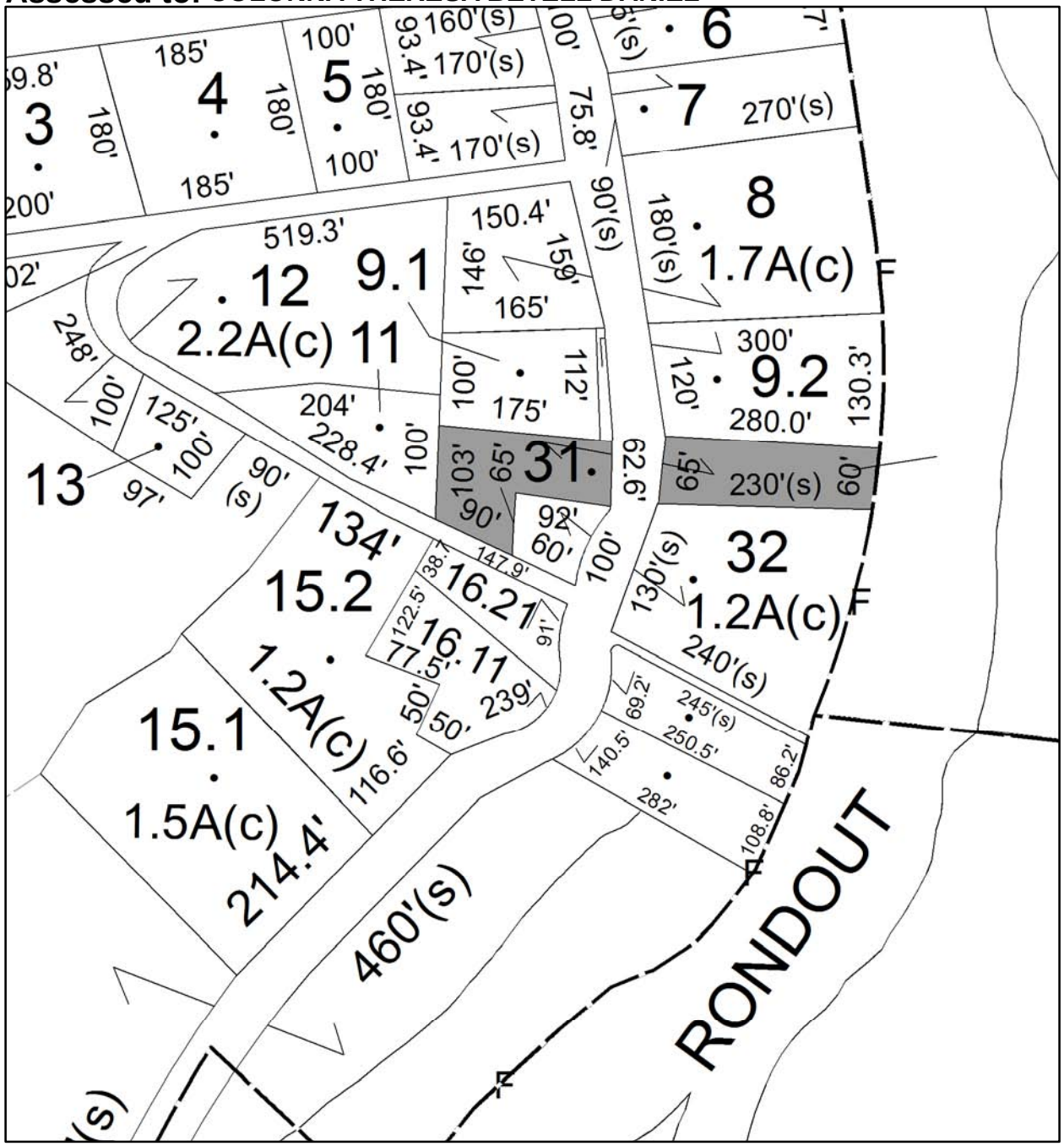

Parcel # 100

TOWN OF: ROSENDALE

SBL: 62.20-2-8

Property Class: 311
Residential Vacant Land

Location: ROSE ST

Oldest Year of Tax: 2010 G

Amount: $ 4,078

Acres: 0.5

Front: 0

Depth: 0

No Image Available

Current Owner: COUNTY OF ULSTER
Assessed to: WALSH JOSEPH

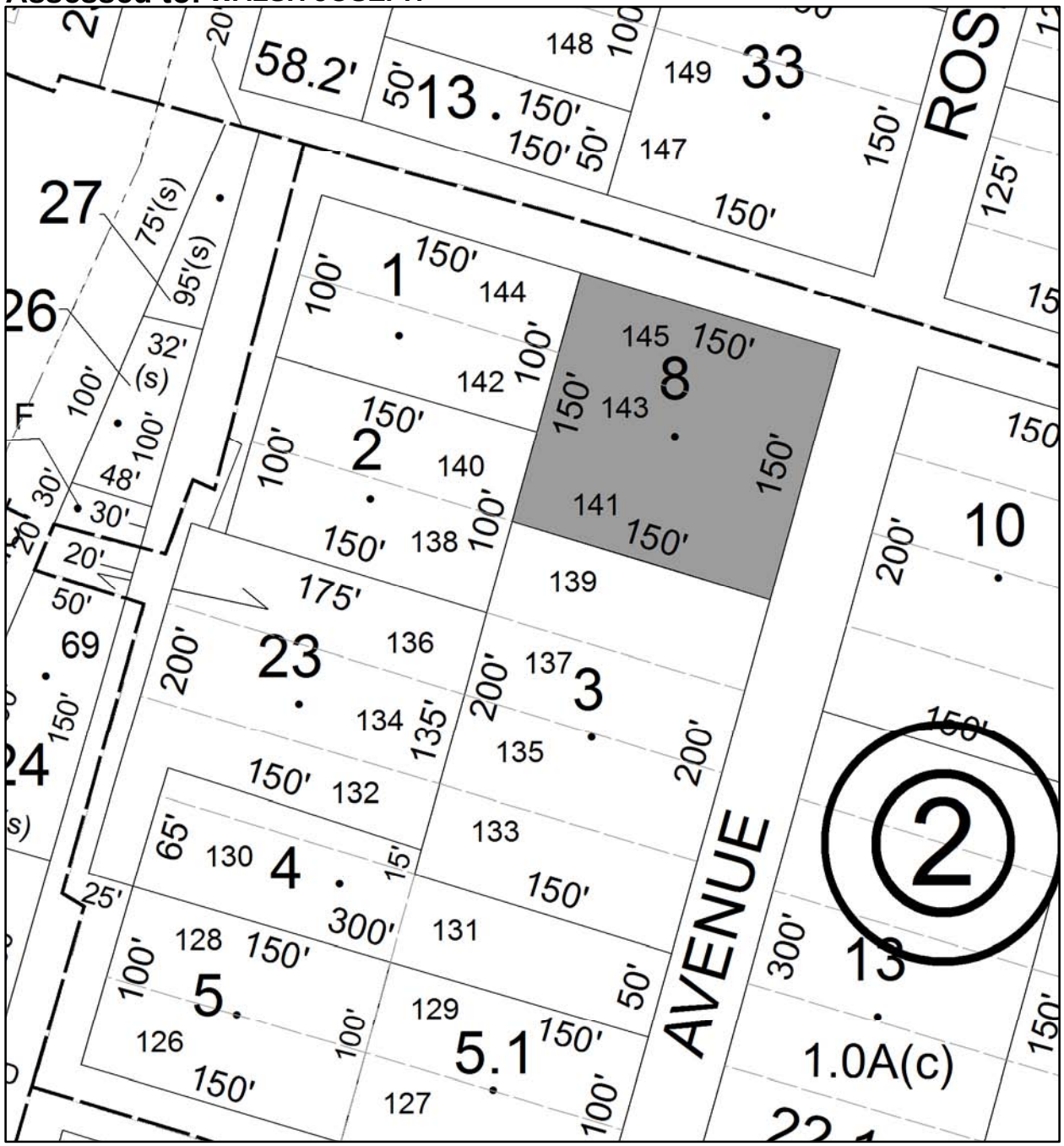

Parcel # 101

TOWN OF: ROSENDALE

SBL: 62.20-3-8

Property Class: 311
Residential Vacant Land

Location: ROSE ST

Oldest Year of Tax: 2010 G

Amount: $ 4,520

Acres: 0.39

Front: 0

Depth: 0

No Image Available

Current Owner: COUNTY OF ULSTER
Assessed to: WALSH JOSEPH

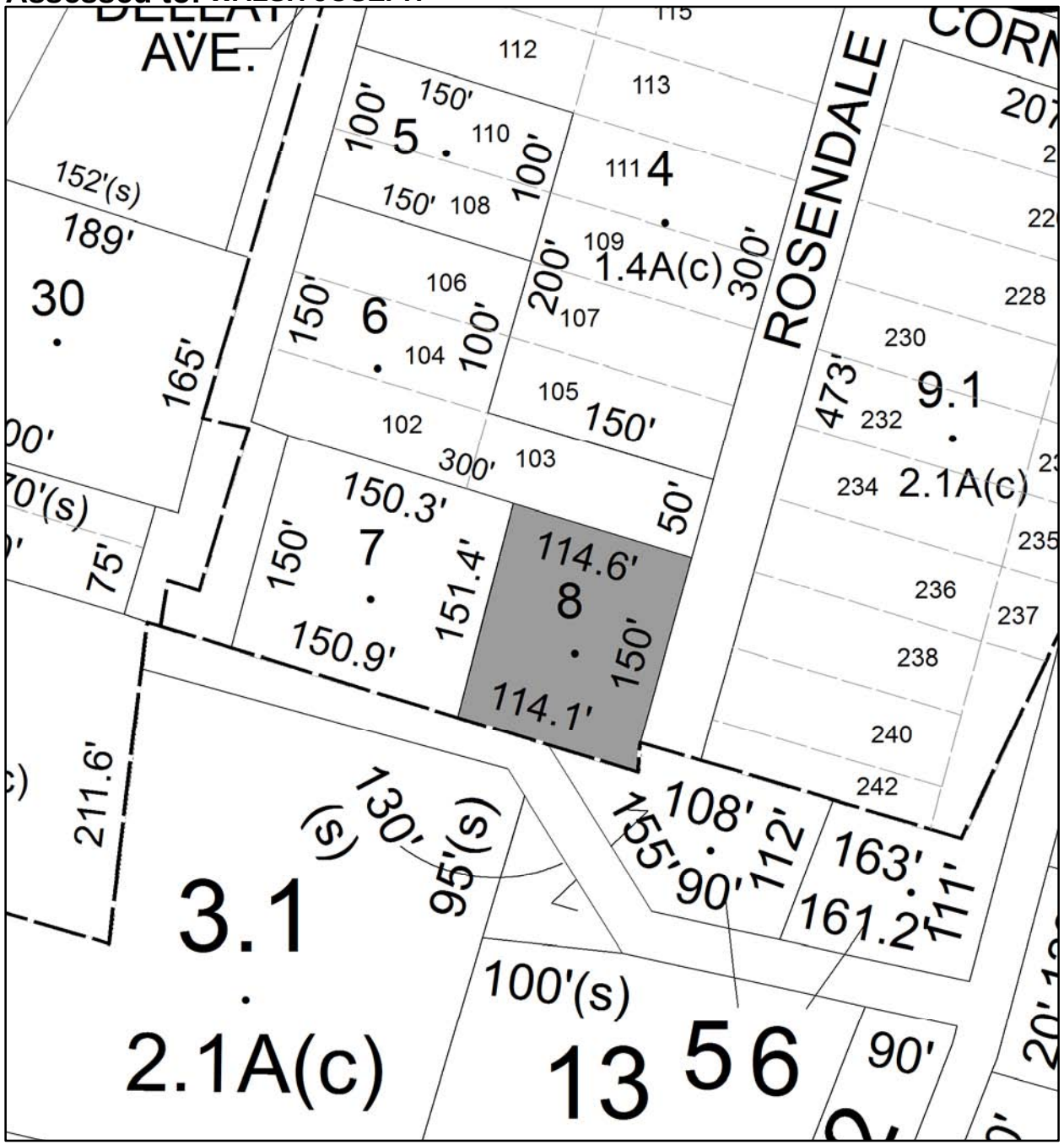

Parcel # 102

TOWN OF: ROSENDALE

SBL: 62.20-3-10

Property Class: 311
Residential Vacant Land

Location: CORNELL/NICHOLAS

Oldest Year of Tax: 2011 G

Amount: $ 6,402

Acres: 1.03

Front: 0

Depth: 0

No Image Available

Current Owner: COUNTY OF ULSTER
Assessed to: WALSH JOSEPH

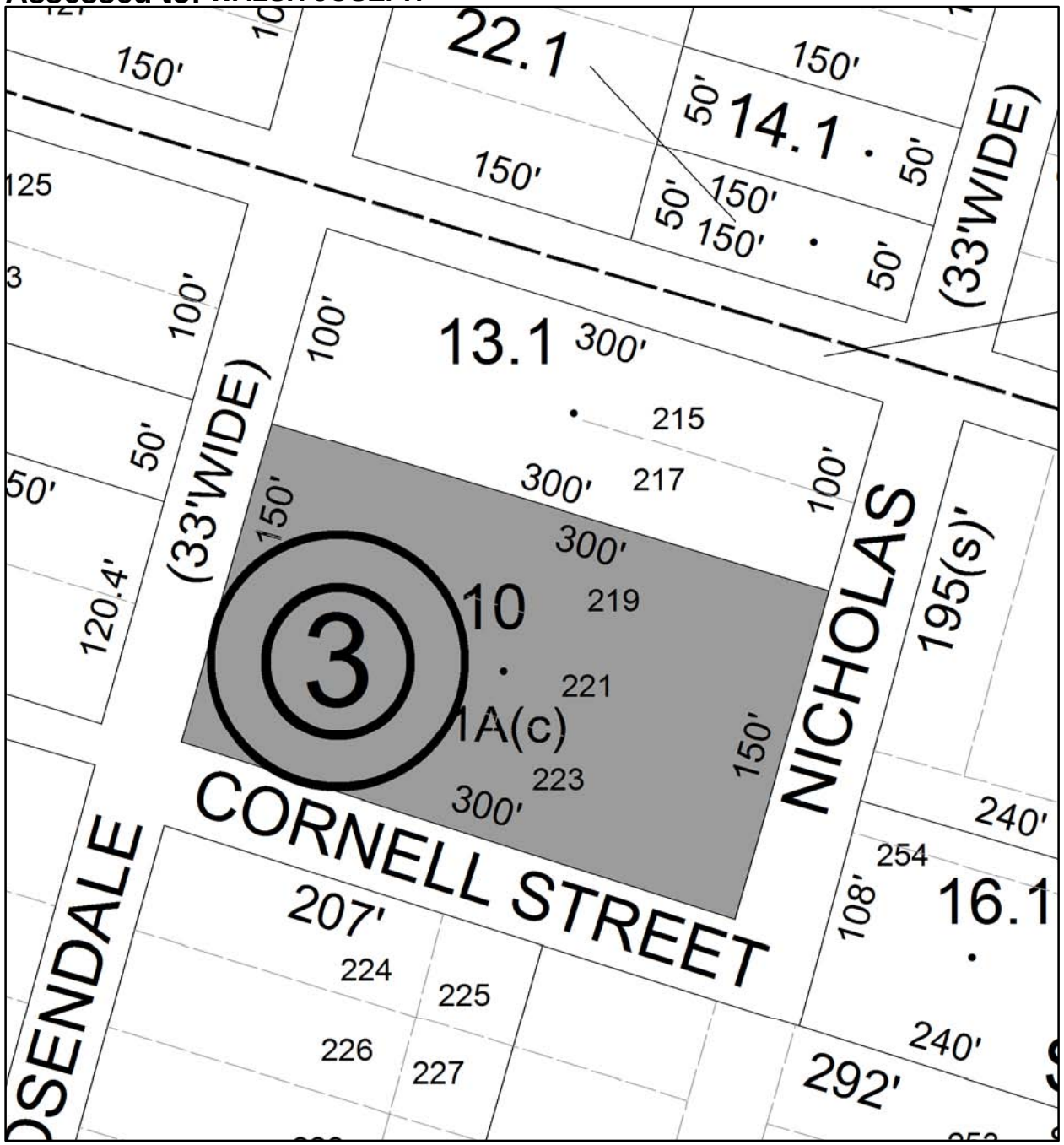

Parcel # 103

TOWN OF: ROSENDALE

SBL: 62.82-2-18

Property Class: 311
Residential Vacant Land

Location: JOSEPHINE AVE

Oldest Year of Tax: 2011 G

Amount: $ 747

Acres: 0.22

Front: 0

Depth: 0

No Image Available

Current Owner: COUNTY OF ULSTER
Assessed to: LOWER ESOPUS RIVER WATCH

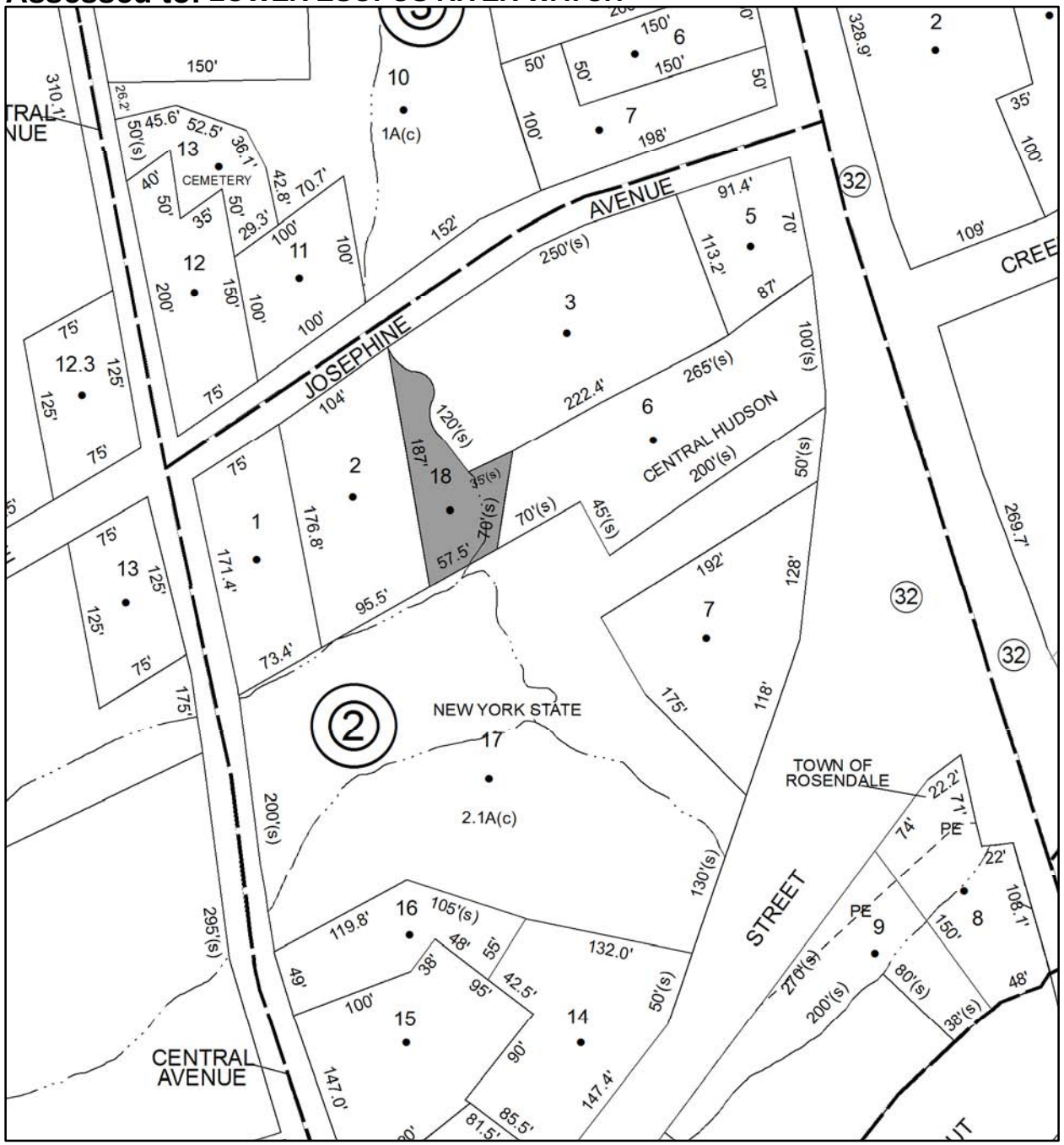

Parcel # 104

TOWN OF: ROSENDALE

SBL: 63.5-1-25

Property Class: 311
Residential Vacant Land

Location: WHITEPORT RD

Oldest Year of Tax: 2011 G

Amount: $ 5,007

Acres: 0.4

Front: 0

Depth: 0

No Image Available

Current Owner: COUNTY OF ULSTER
Assessed to: LOWER ESOPUS RIVER WATCH

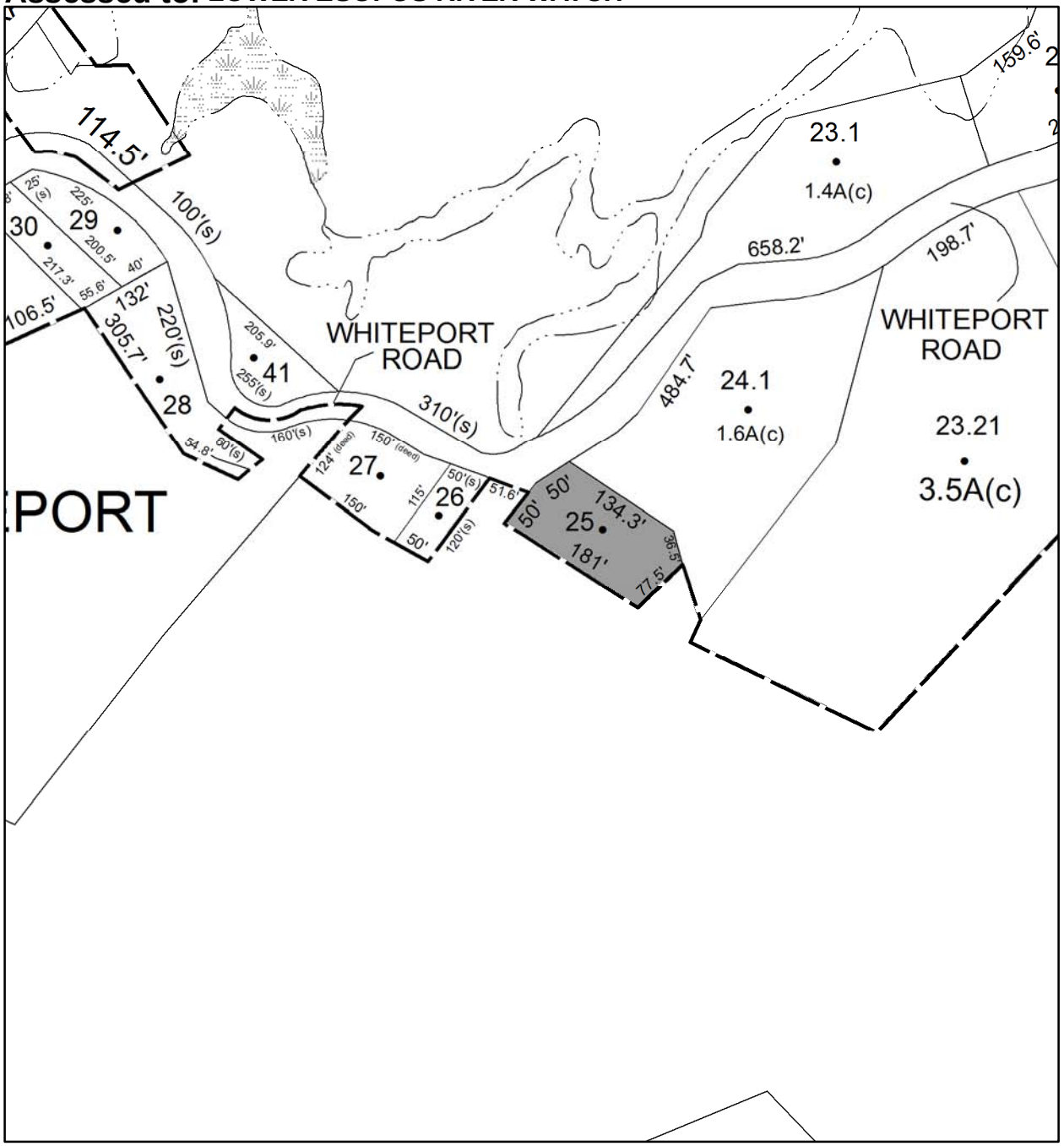

Parcel # 105

TOWN OF: ROSENDALE

SBL: 63.5-1-35

Property Class: 311
Residential Vacant Land

Location: WHITEPORT RD

Oldest Year of Tax: 2012 G

Amount: $ 1,367

Acres: 0.13

Front: 0

Depth: 0

No Image Available

Current Owner:
Assessed to: VOLK JOHN VOLK REGINA

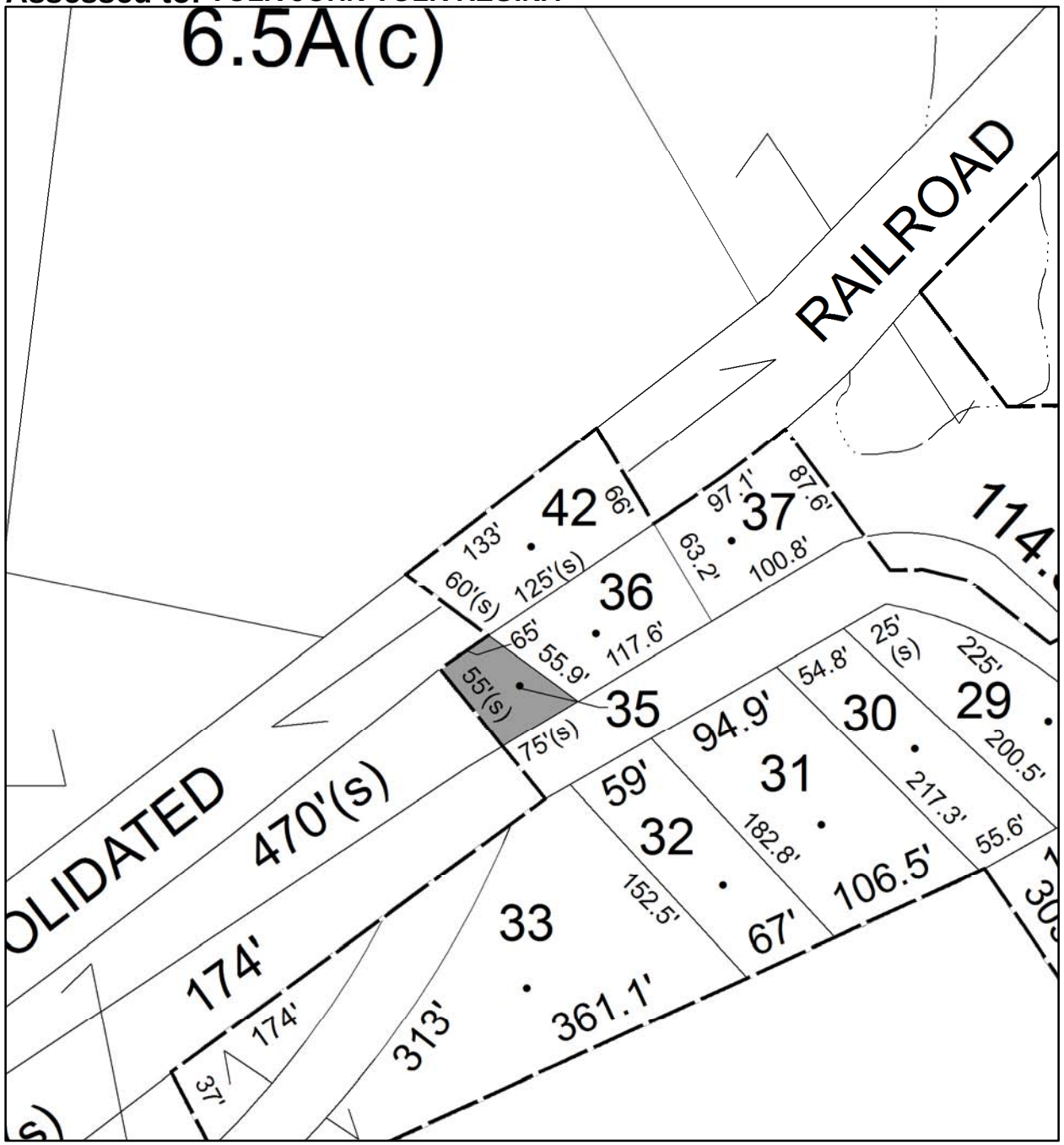

Parcel # 106

TOWN OF: ROSENDALE

SBL: 63.9-1-21.100

Property Class: 311
Residential Vacant Land

Location: ROUTE 32

Oldest Year of Tax: 2012 G

Amount: $ 6,356

Acres: 3.7

Front: 0

Depth: 0

No Image Available

Current Owner:
Assessed to: ADAMS EDWIN

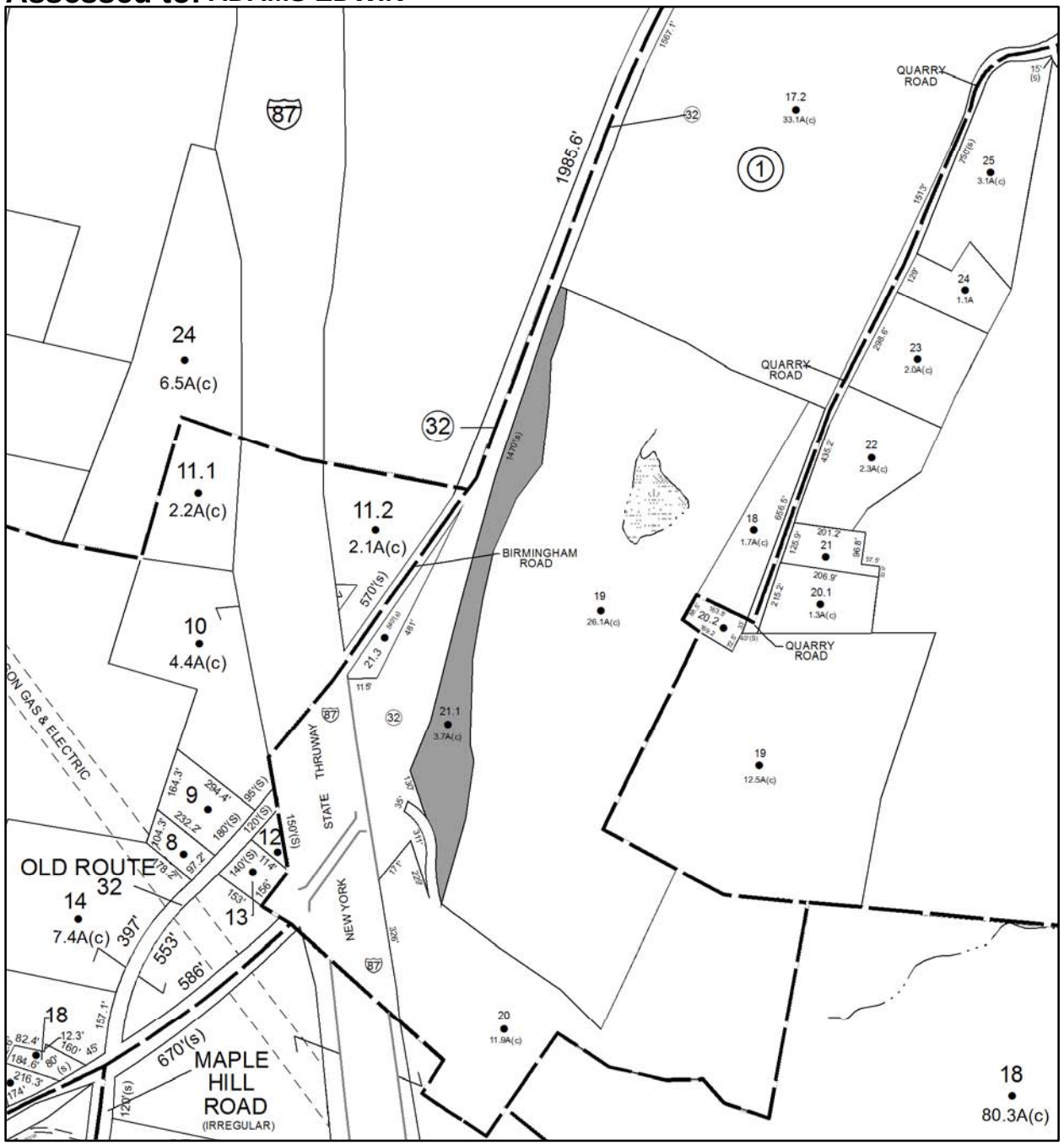

Parcel # 107

TOWN OF: ROSENDALE

SBL: 63.9-2-30.200

Property Class: 311
Residential Vacant Land

Location: SCHOOL HOUSE LN

Oldest Year of Tax: 2012 G

Amount: $ 5,785

Acres: 0.89

Front: 0

Depth: 0

No Image Available

Current Owner:
Assessed to: PEDERSEN ALICE PEDERSEN KAREN

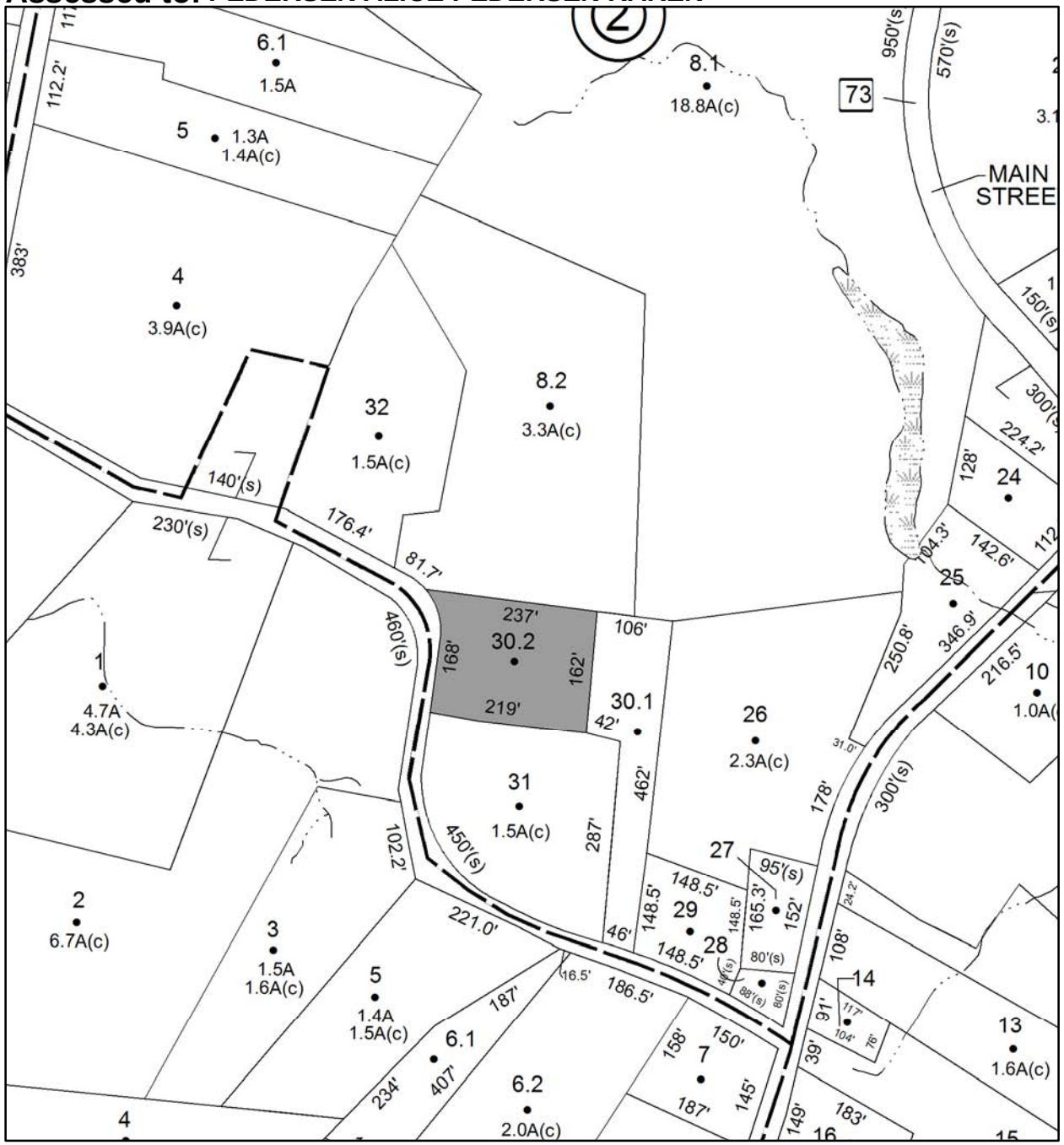

Parcel # 108

TOWN OF: ROSENDALE

SBL: 70.2-1-20

Property Class: 314
Rural Vacant Lots of 10 Acres or Less

Location: 68 MOUNTAIN RD

Oldest Year of Tax: 2012 G

Amount: $ 6,773

Acres: 1.6

Front: 0

Depth: 0

No Image Available

Current Owner: MOONEY JEAN R
Assessed to: MOONEY JEAN

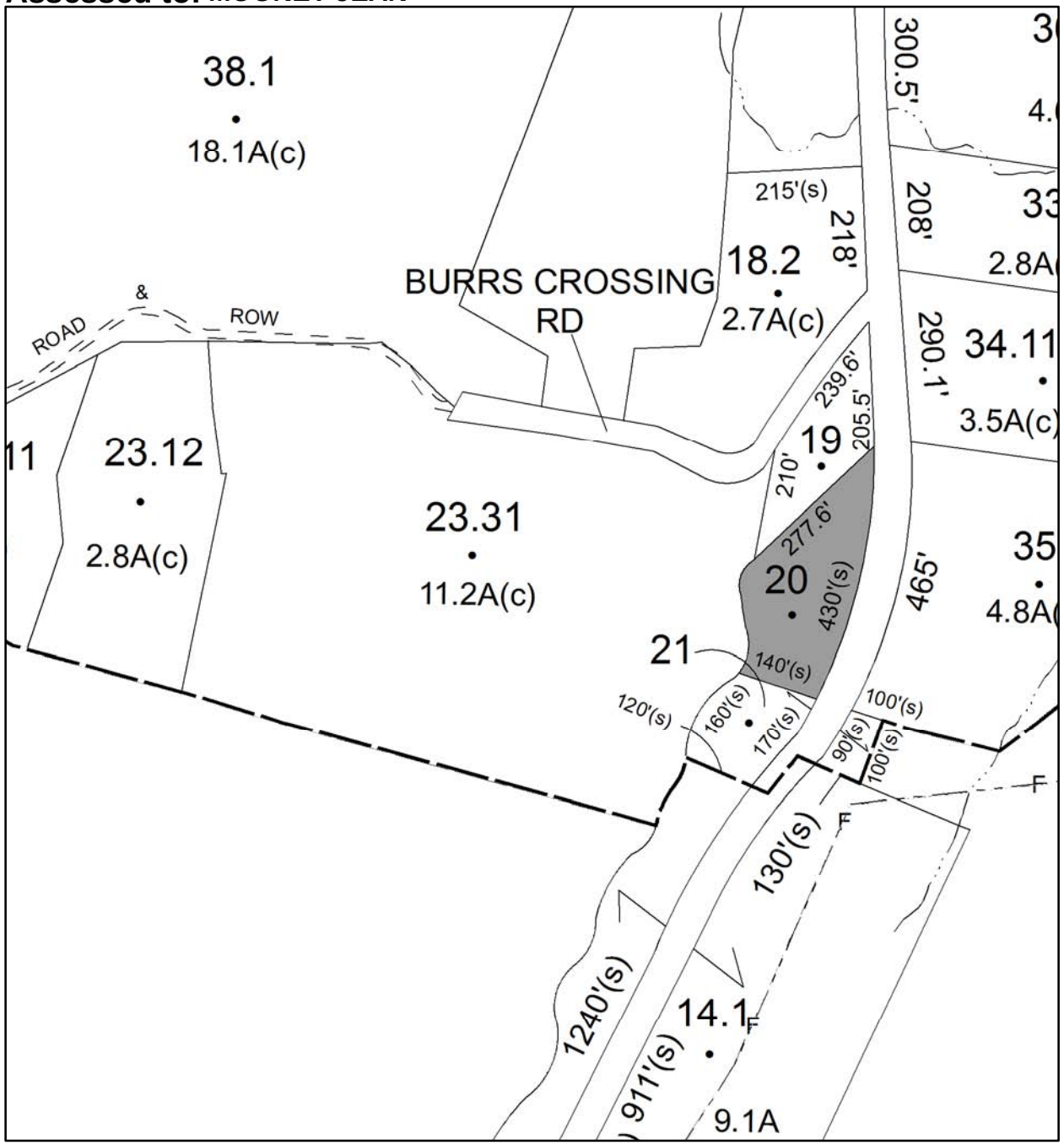

Parcel # 109

TOWN OF: ROSENDALE

SBL: 70.8-1-6

Property Class: 210
One Family Year

Location: 181 HARDENBURGH AV

Oldest Year of Tax: 2012 G

Amount: $ 32,151

Acres: 0.9

Front: 0

Depth: 0

Current Owner:
Assessed to: PECK SUSAN

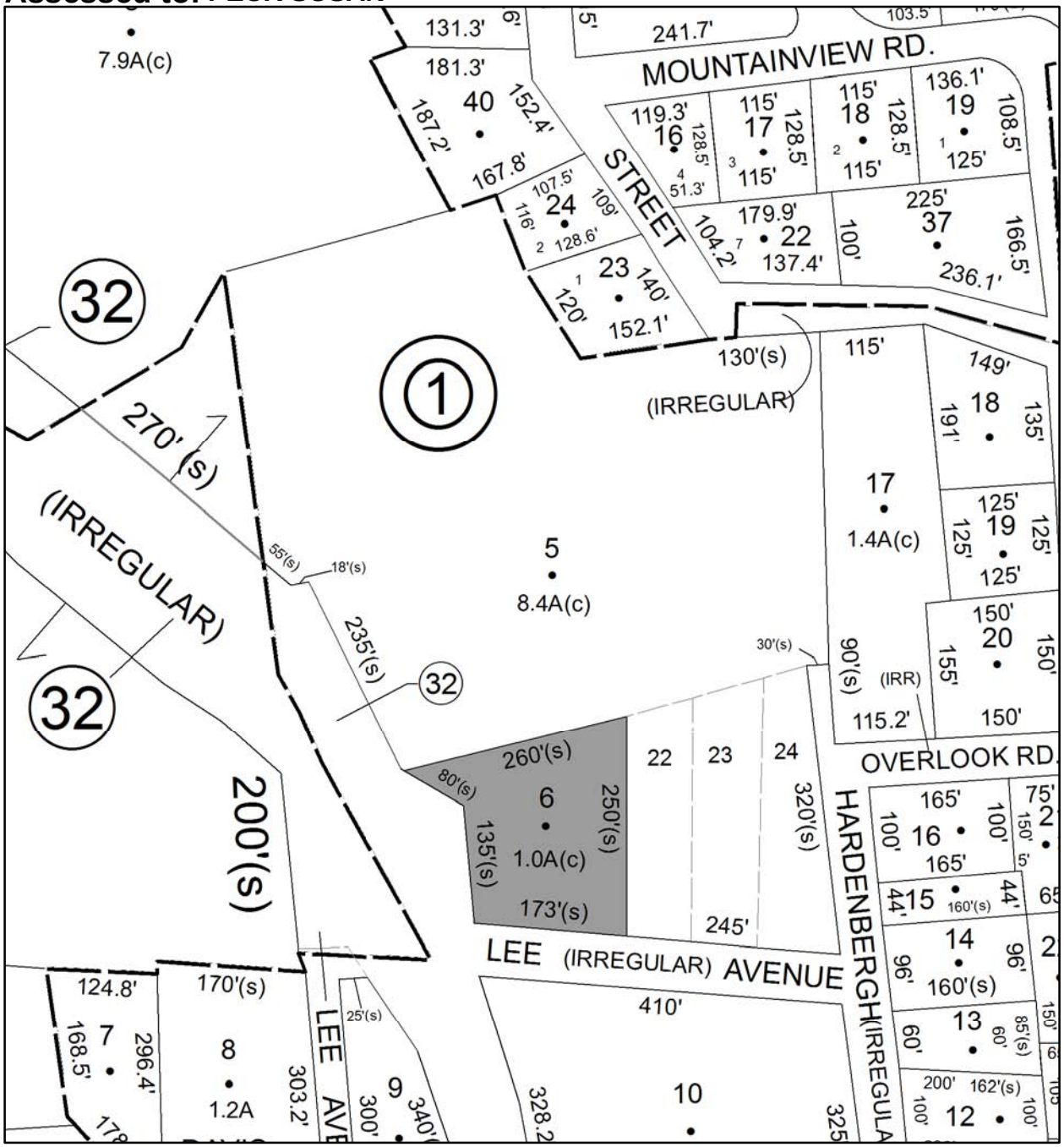

Parcel # 110

TOWN OF: ROSENDALE

SBL: 70.8-1-11

Property Class: 210
One Family Year

Location: 170 GROVE ST

Oldest Year of Tax: 2012 G

Amount: $ 25,749

Acres: 0.47

Front: 0

Depth: 0

Current Owner:
Assessed to: PECK SUSAN

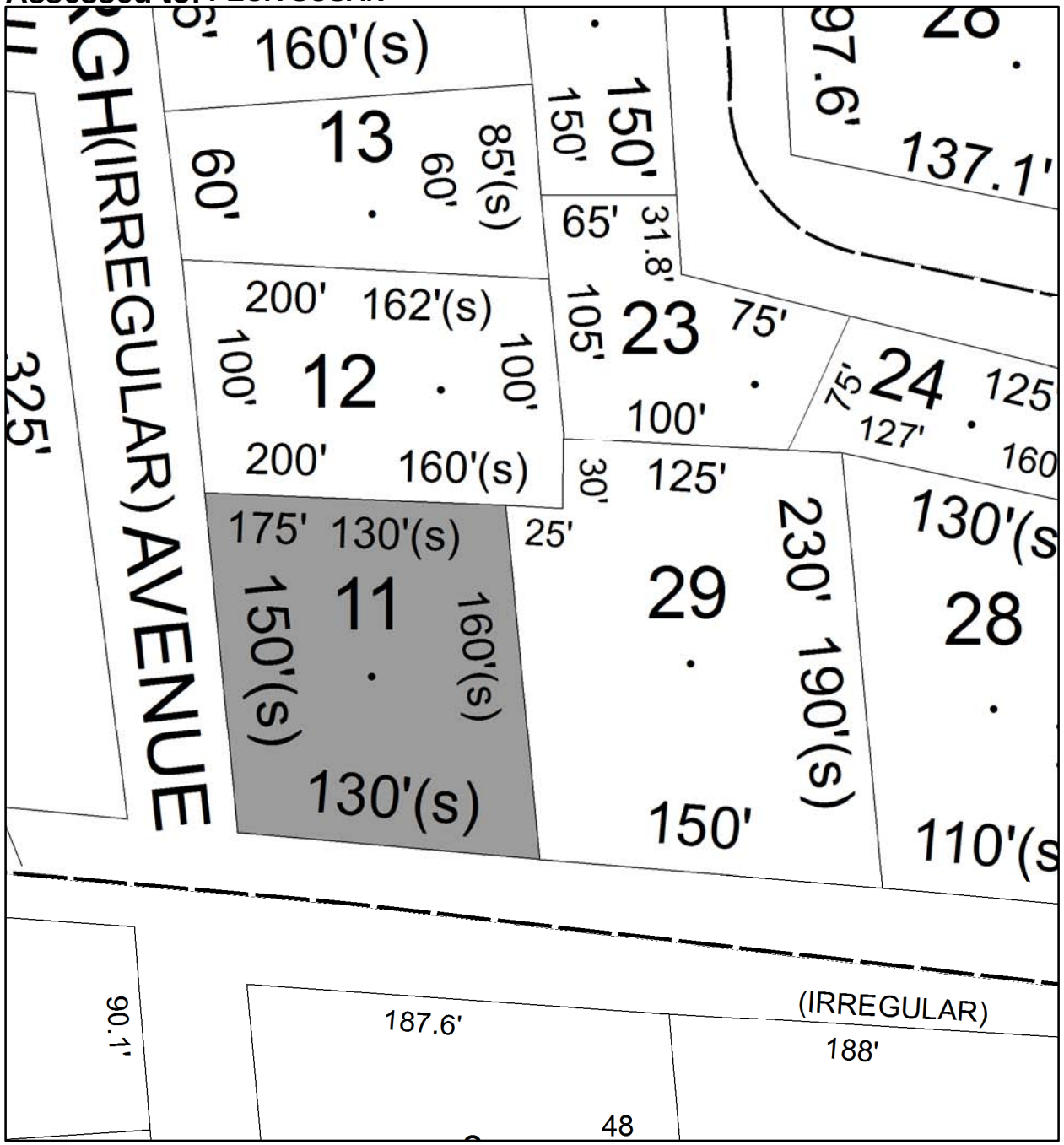

Parcel # 111

TOWN OF: ROSENDALE

SBL: 70.34-3-5

Property Class: 210
One Family Year

Location: 7 WILBUR AVE

Oldest Year of Tax: 2011 G

Amount: $ 29,378

Acres: 0.37

Front: 0

Depth: 0

Current Owner: COUNTY OF ULSTER
Assessed to: DUNN JEANETTE A

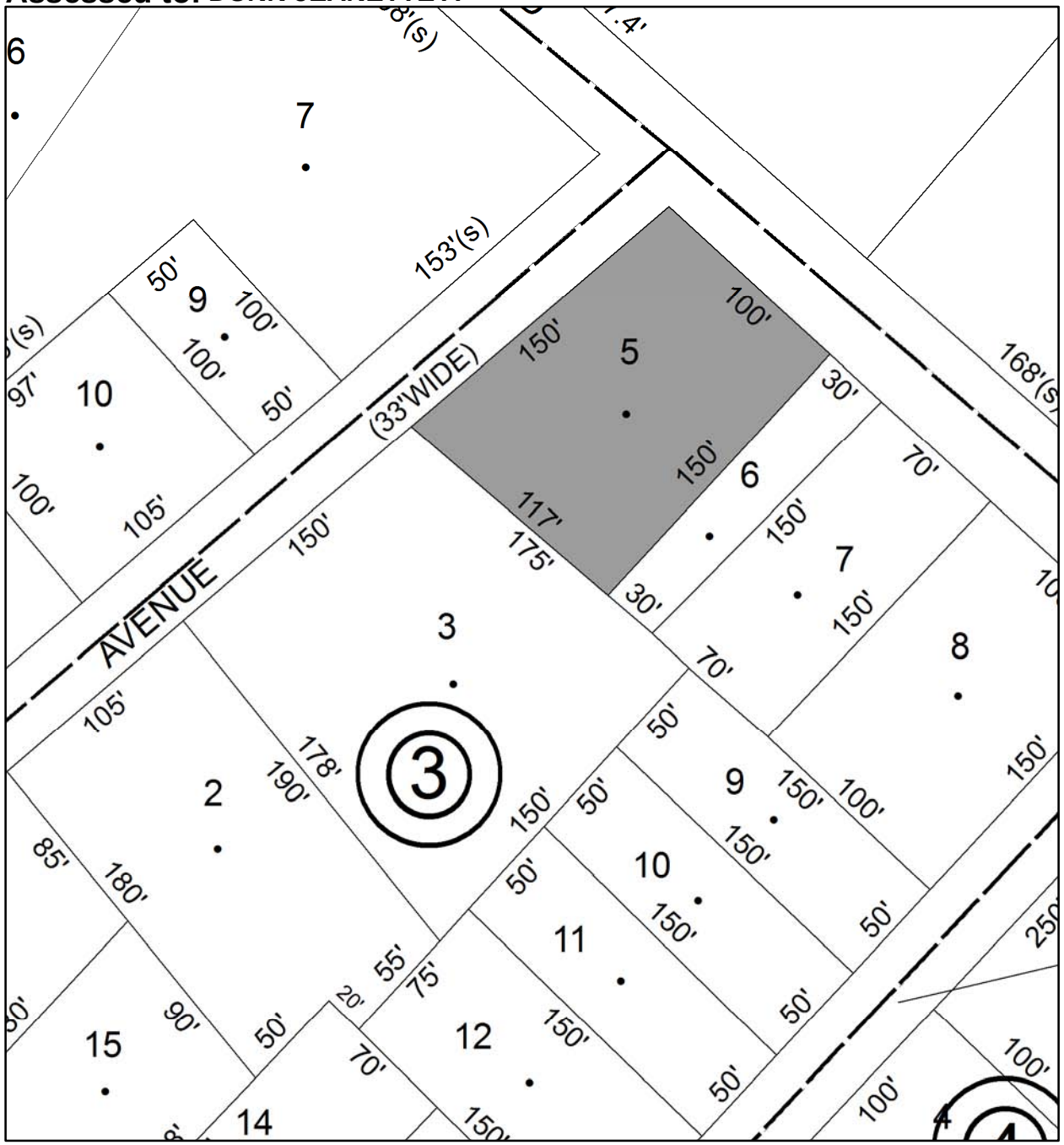

Parcel # 112

TOWN OF: ROSENDALE

SBL: 70.42-1-35

Property Class: 311
Residential Vacant Land

Location: NORTH RD

Oldest Year of Tax: 2012 G

Amount: $ 643

Acres: 0.13

Front: 0

Depth: 0

No Image Available

Current Owner: ESTATE OF JOHN DELORA
Assessed to: THE ESTATE OF JOHN DELORA

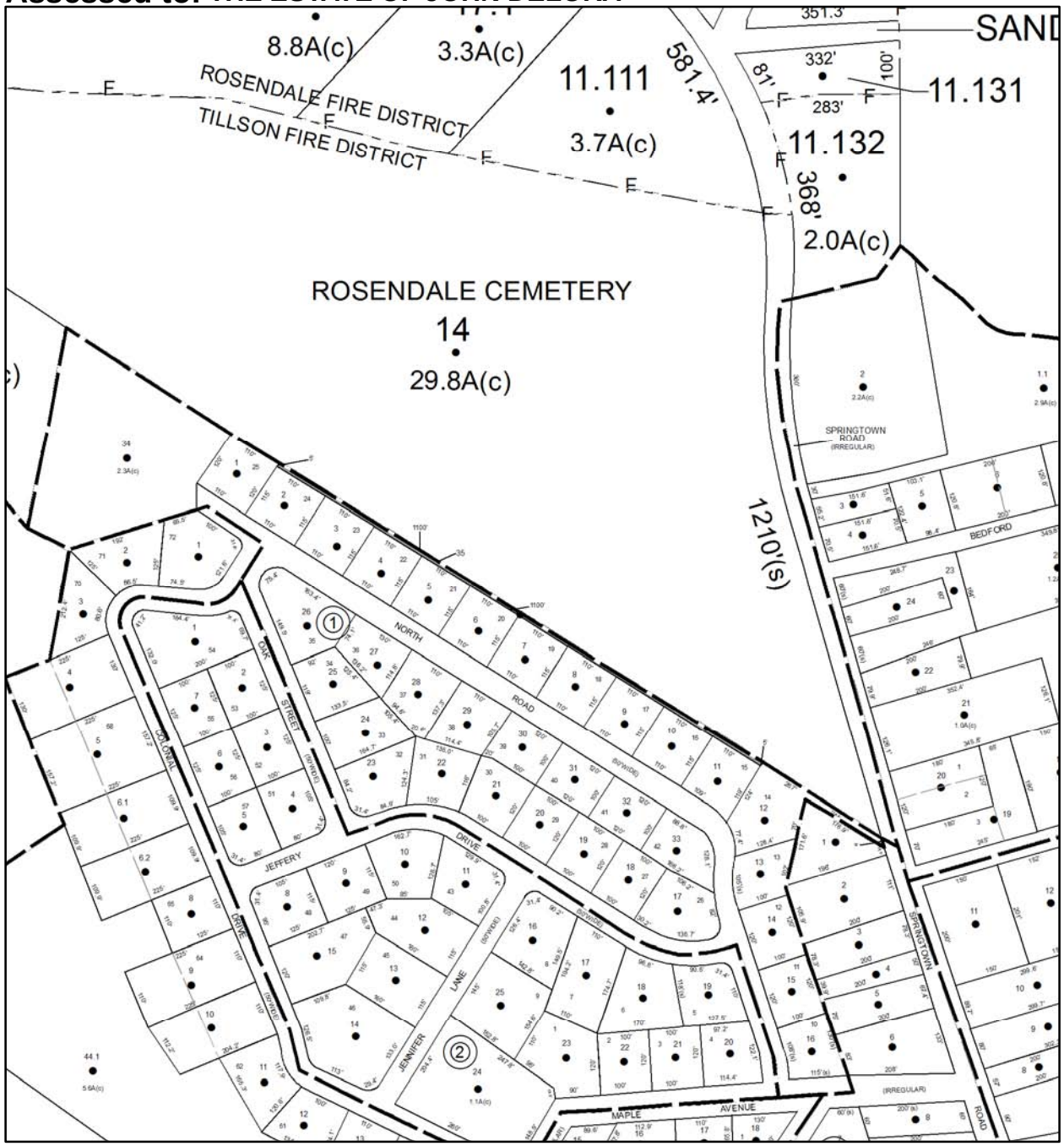

Parcel # 113

Current Owner: COUNTY OF ULSTER
Assessed to: BOVASSO BERNARD

TOWN OF: SAUGERTIES

SBL: 18.61-2-24.300

Property Class: 312
Residential Land Including a Small Improvemer

Location: CROSS ST

Oldest Year of Tax: 2010 G

Amount: $ 12,063

Acres: 0.08

Front: 0

Depth: 0

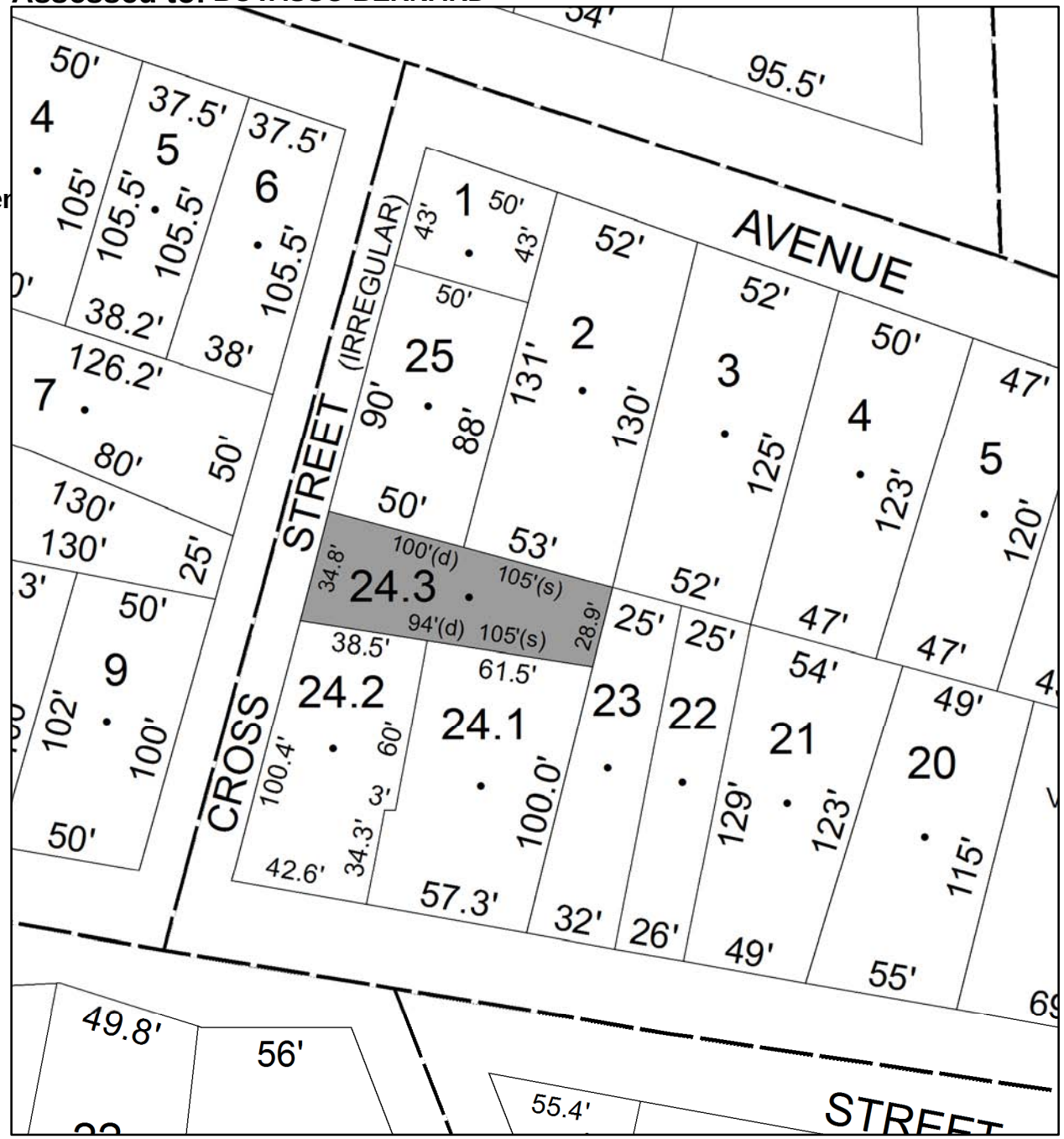

No Image Available

Parcel # 114

TOWN OF: SAUGERTIES

SBL: 18.78-7-8

Property Class: 482
Downtown Row Type (detached)

Location: 134 BURT ST

Oldest Year of Tax: 2011 G

Amount: $ 89,576

Acres: 3.73

Front: 0

Depth: 0

Current Owner: WU CHING YA
Assessed to: WU CHING YA

Parcel # 115

TOWN OF: SAUGERTIES

SBL: 18.263-11-42

Property Class: 210
One Family Year

Location: 95 WEST BRIDGE ST

Oldest Year of Tax: 2012 G

Amount: $ 21,674

Acres: 0.12

Front: 0

Depth: 0

Current Owner: CUNZIO ANTHONY G

Assessed to: CUNZIO ANTHONY G CUNZIO GRAYCE S

Parcel # 116

TOWN OF: SAUGERTIES

SBL: 2.3-2-38.110

Property Class: 210
One Family Year

Location: 124 VALK RD

Oldest Year of Tax: 2012 G

Amount: $ 7,511

Acres: 3

Front: 0

Depth: 0

Current Owner:
Assessed to: VALK RICHARD R VALK ELIZABETH

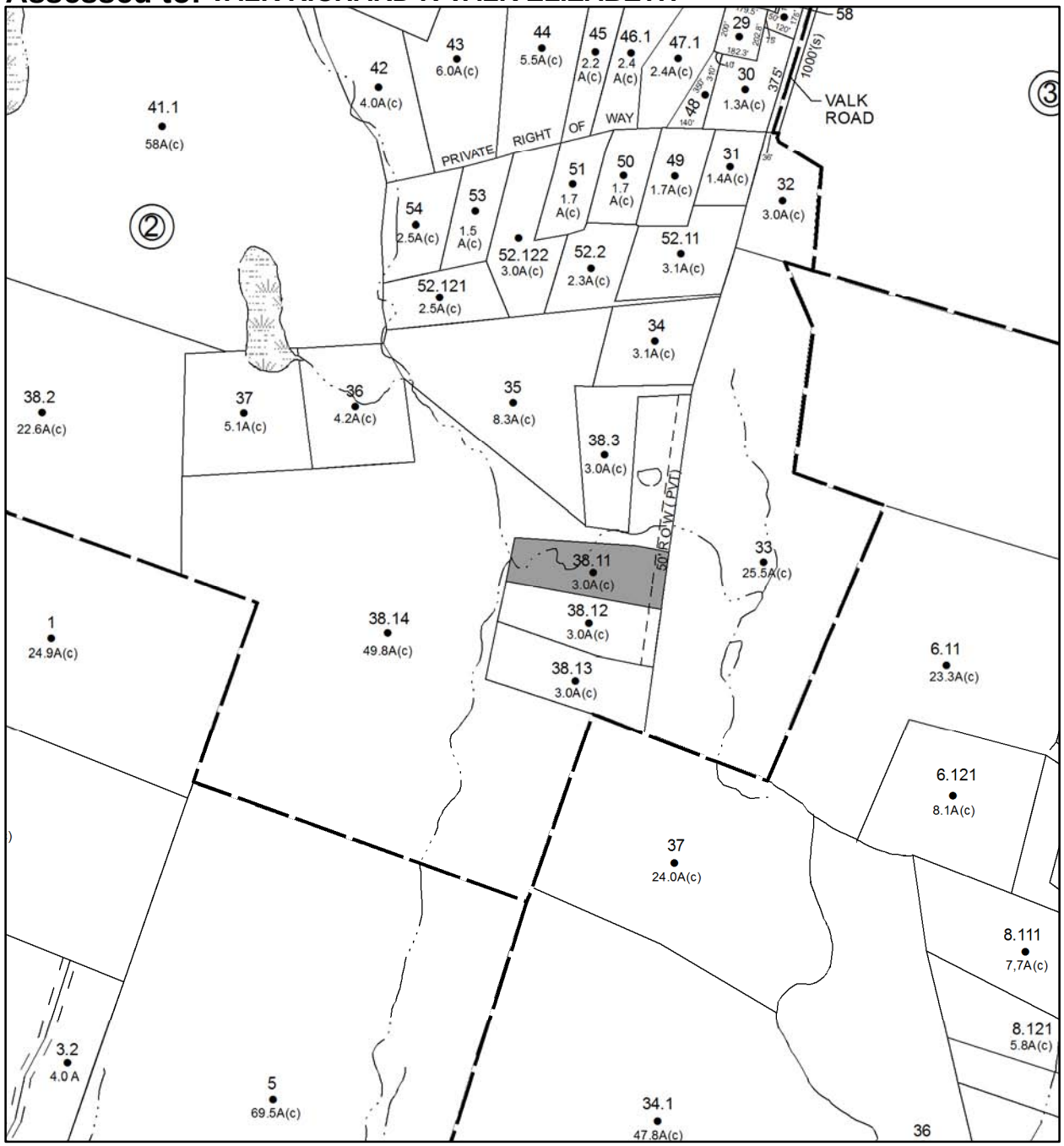

Parcel # 117

TOWN OF: SAUGERTIES

SBL: 2.4-1-36

Property Class: 210
One Family Year

Location: 10 GEORGE SAILE RD

Oldest Year of Tax: 2011 G

Amount: $ 25,112

Acres: 1.1

Front: 0

Depth: 0

Current Owner: WHATELEY DONALD & CAROLINE
Assessed to: WHATELEY DONALD & CAROLINE

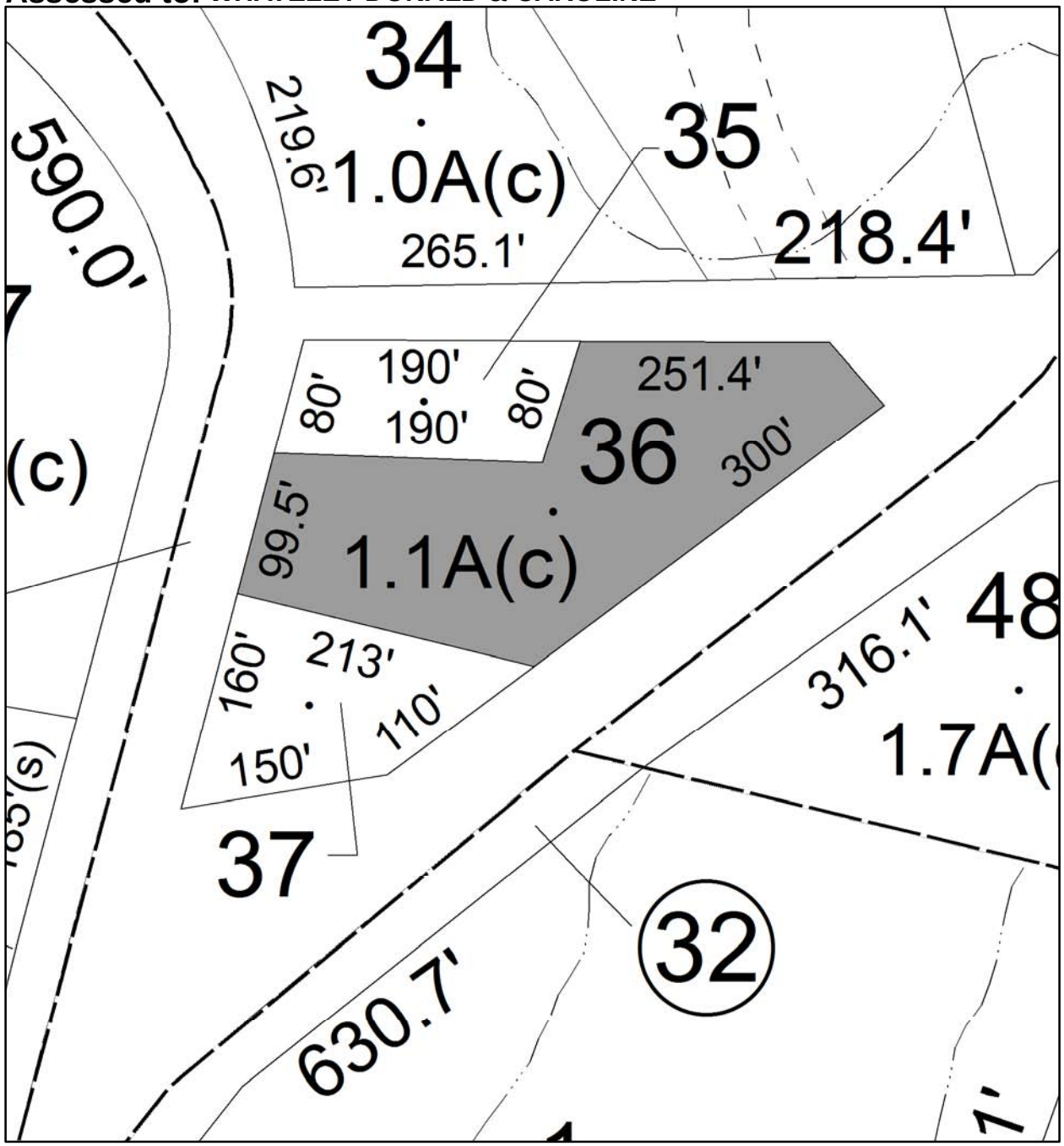

Parcel # 118

TOWN OF: SAUGERTIES

SBL: 7.4-4-40

Property Class: 312
Residential Land Including a Small Improvemen

Location: BECKER RD

Oldest Year of Tax: 2012 G

Amount: $ 1,395

Acres: 0.05

Front: 0

Depth: 0

No Image Available

Current Owner: LIBERT & ASSOCIATES
Assessed to: LIBERT & ASSOCIATES

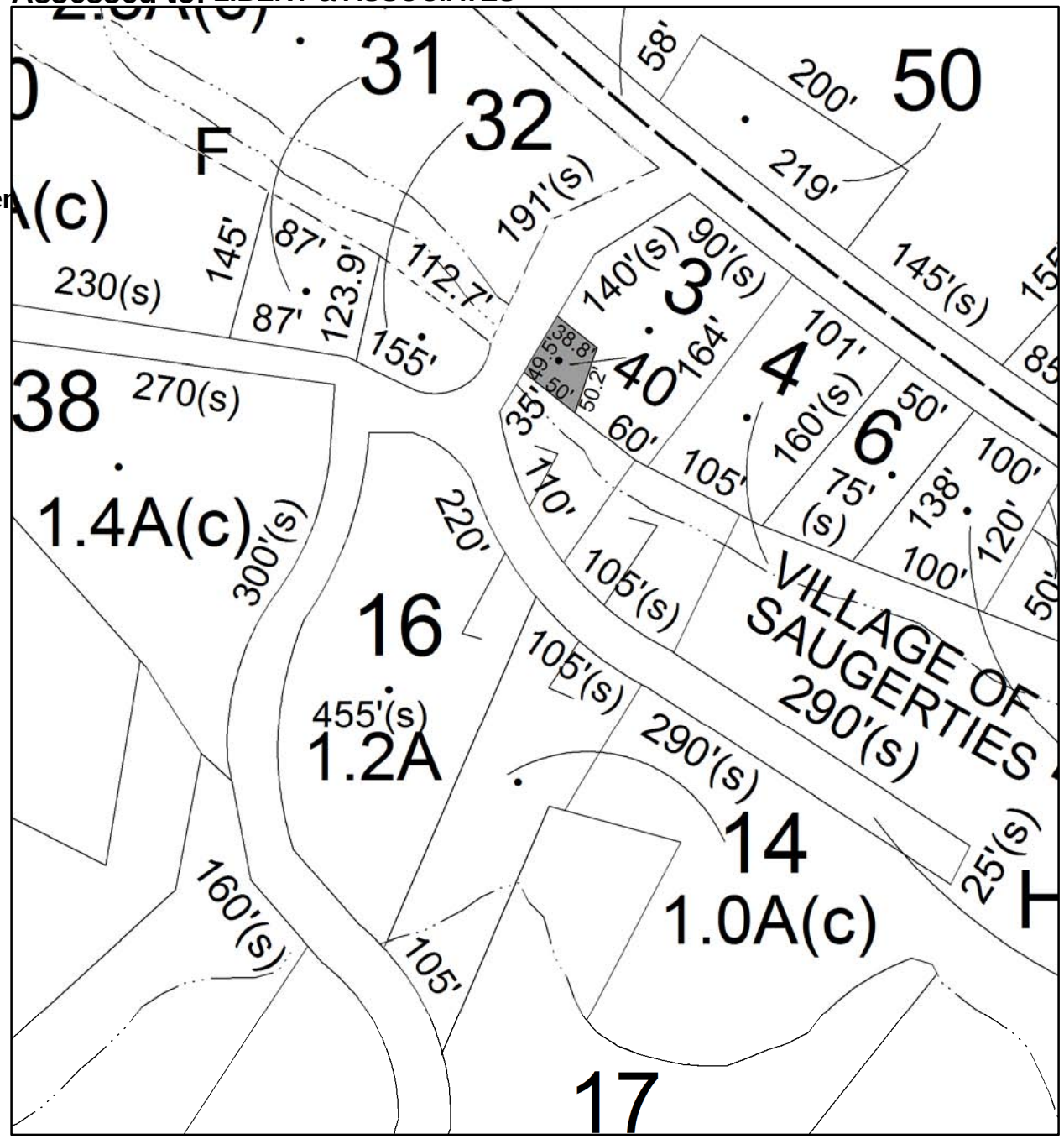

Parcel # 119

TOWN OF: SAUGERTIES

SBL: 8.2-4-9

Property Class: 314
Rural Vacant Lots of 10 Acres or Less

Location: DAVE ELLIOTT RD OFF

Oldest Year of Tax: 2010 G

Amount: $ 8,987

Acres: 1.9

Front: 0

Depth: 0

No Image Available

Current Owner: COUNTY OF ULSTER
Assessed to: DAVIS LISELOTTE

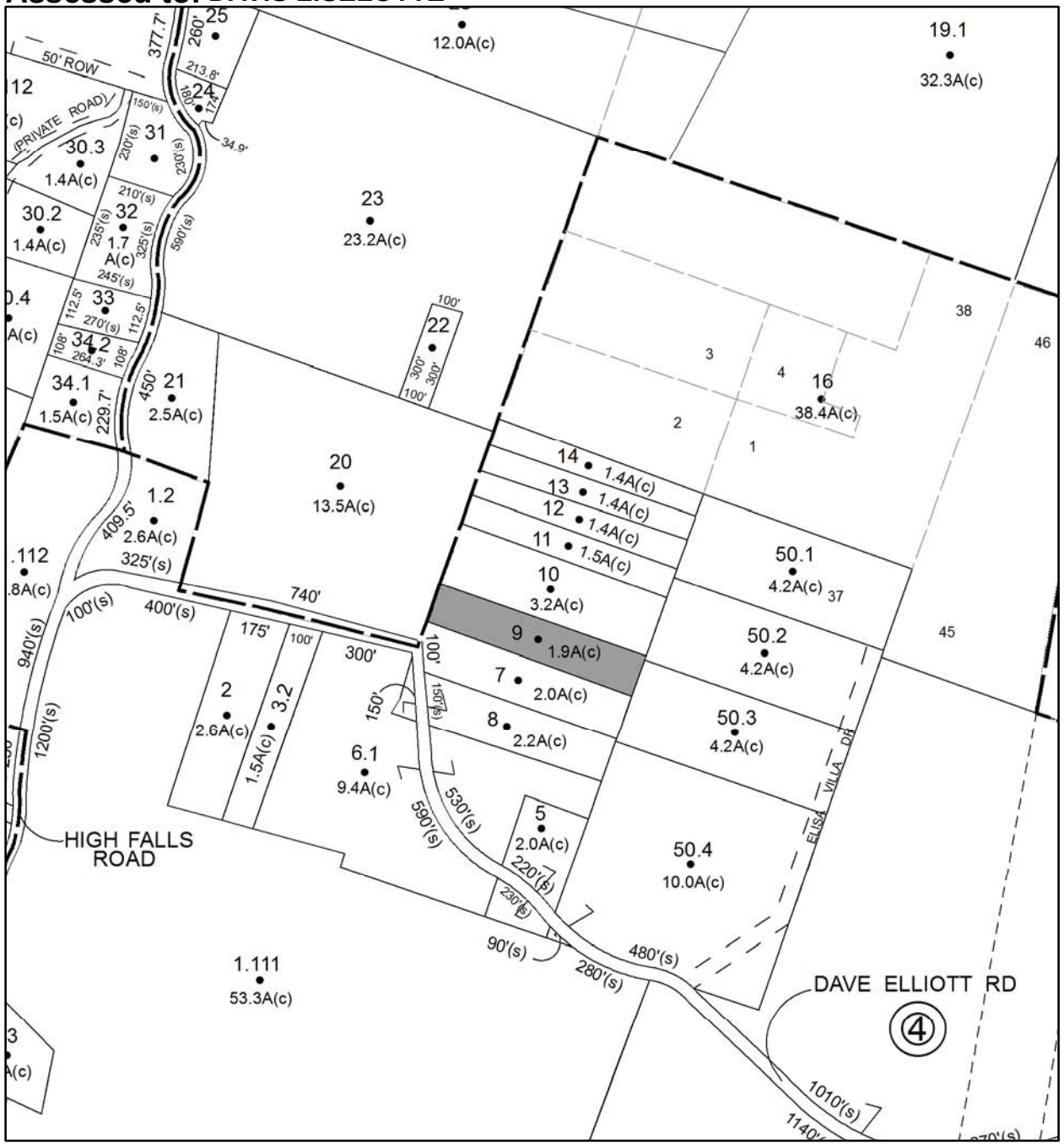

Parcel # 120

TOWN OF: SAUGERTIES

SBL: 8.2-6-39

Property Class: 312
Residential Land Including a Small Improvemer

Location: 46 FAWN RD

Oldest Year of Tax: 2010 G

Amount: $ 16,585

Acres: 0.52

Front: 0

Depth: 0

Current Owner: COUNTY OF ULSTER
Assessed to: WEINMART LLC

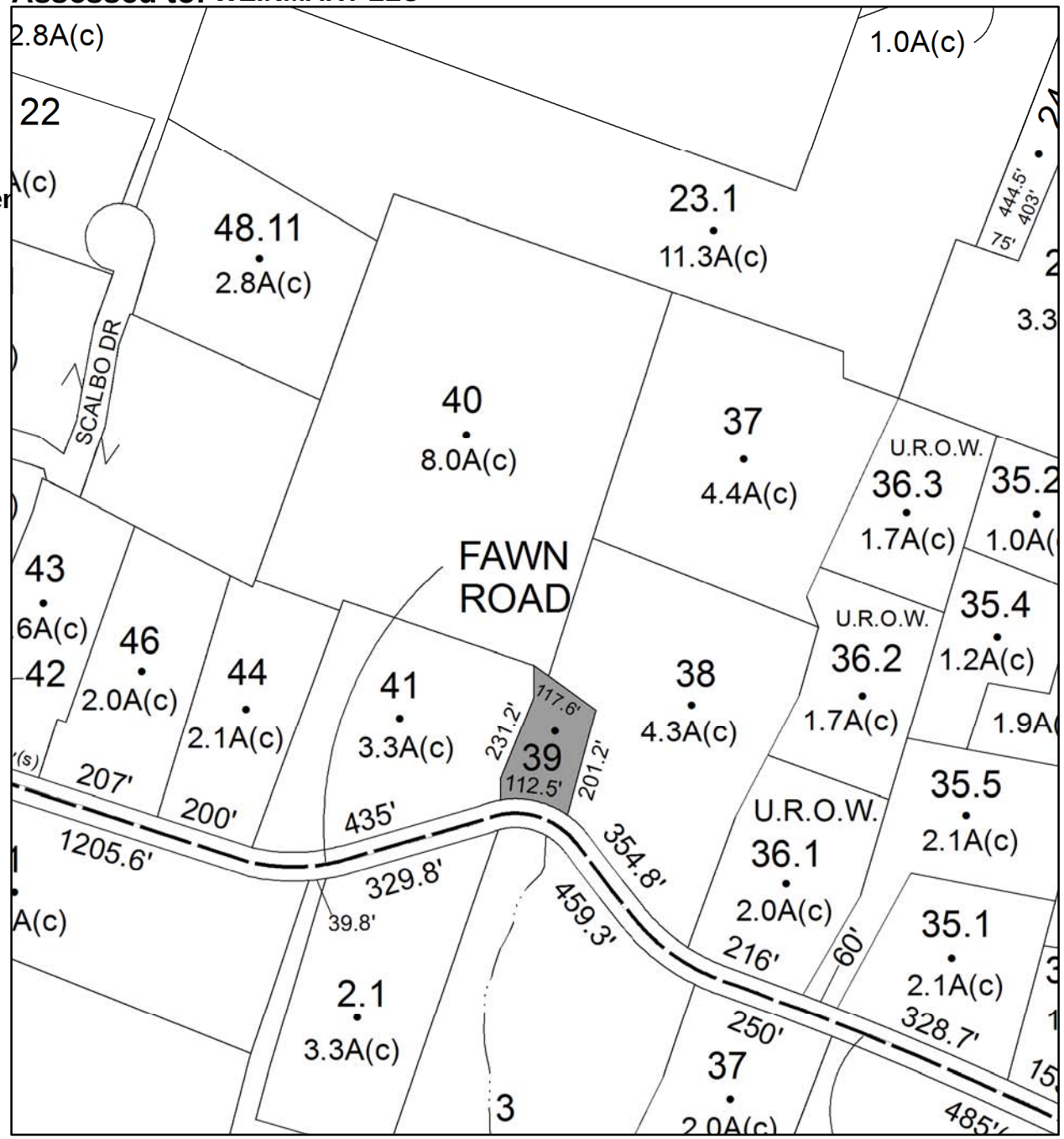

Parcel # 121

TOWN OF: SAUGERTIES

SBL: 8.4-2-1.200

Property Class: 322
Residential Vacant Land Over 10 Acres

Location: QUARRY RD

Oldest Year of Tax: 1995 G

Amount: $ 566,111

Acres: 22.5

Front: 0

Depth: 0

Current Owner: SYSKA ENTERPRISES INC
Assessed to: SYSKA ENTERPRISES INC

Parcel # 122

TOWN OF: SAUGERTIES

SBL: 8.4-3-24

Property Class: 320
Rural

Location: OLD ROUTE 32 OFF

Oldest Year of Tax: 1995 G

Amount: $ 33,726

Acres: 16.6

Front: 0

Depth: 0

No Image Available

Current Owner:
Assessed to: TIRE RECYCLING INC

Parcel # 123

Current Owner:

Assessed to: BISHOP FRANCIS E JR

TOWN OF: SAUGERTIES

SBL: 9.1-2-8

Property Class: 312

Residential Land Including a Small Improvemer

Location: WEST CAMP RD

Oldest Year of Tax: 2012 G

Amount: $ 4,456

Acres: 7.74

Front: 0

Depth: 0

No Image Available

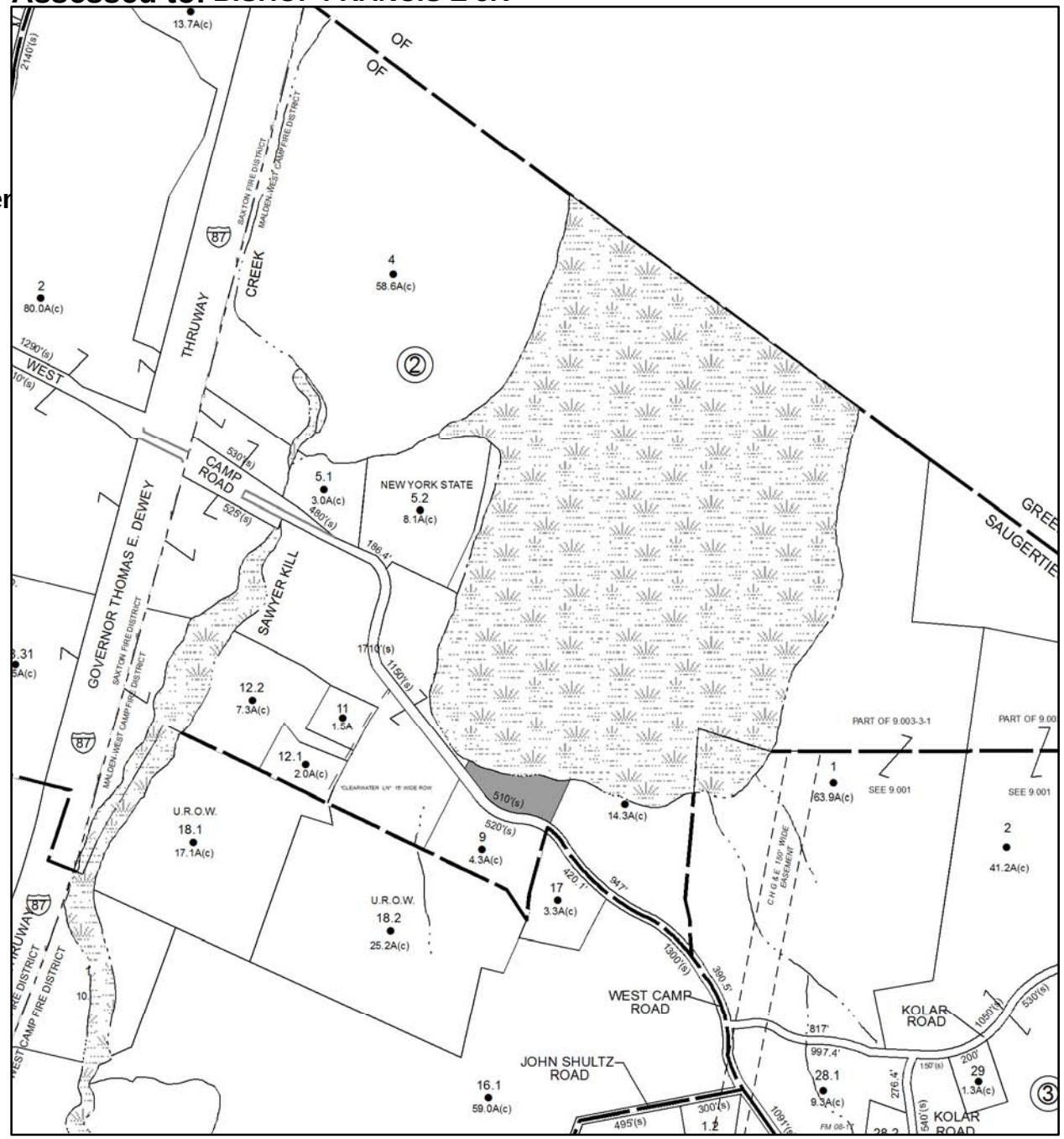

Parcel # 124

TOWN OF: SAUGERTIES

SBL: 9.1-2-9

Property Class: 311
Residential Vacant Land

Location: 165 WEST CAMP RD

Oldest Year of Tax: 2011 G

Amount: $ 20,331

Acres: 4.3

Front: 0

Depth: 0

No Image Available

Current Owner: COUNTY OF ULSTER
Assessed to: BISHOP FRANCIS E JR

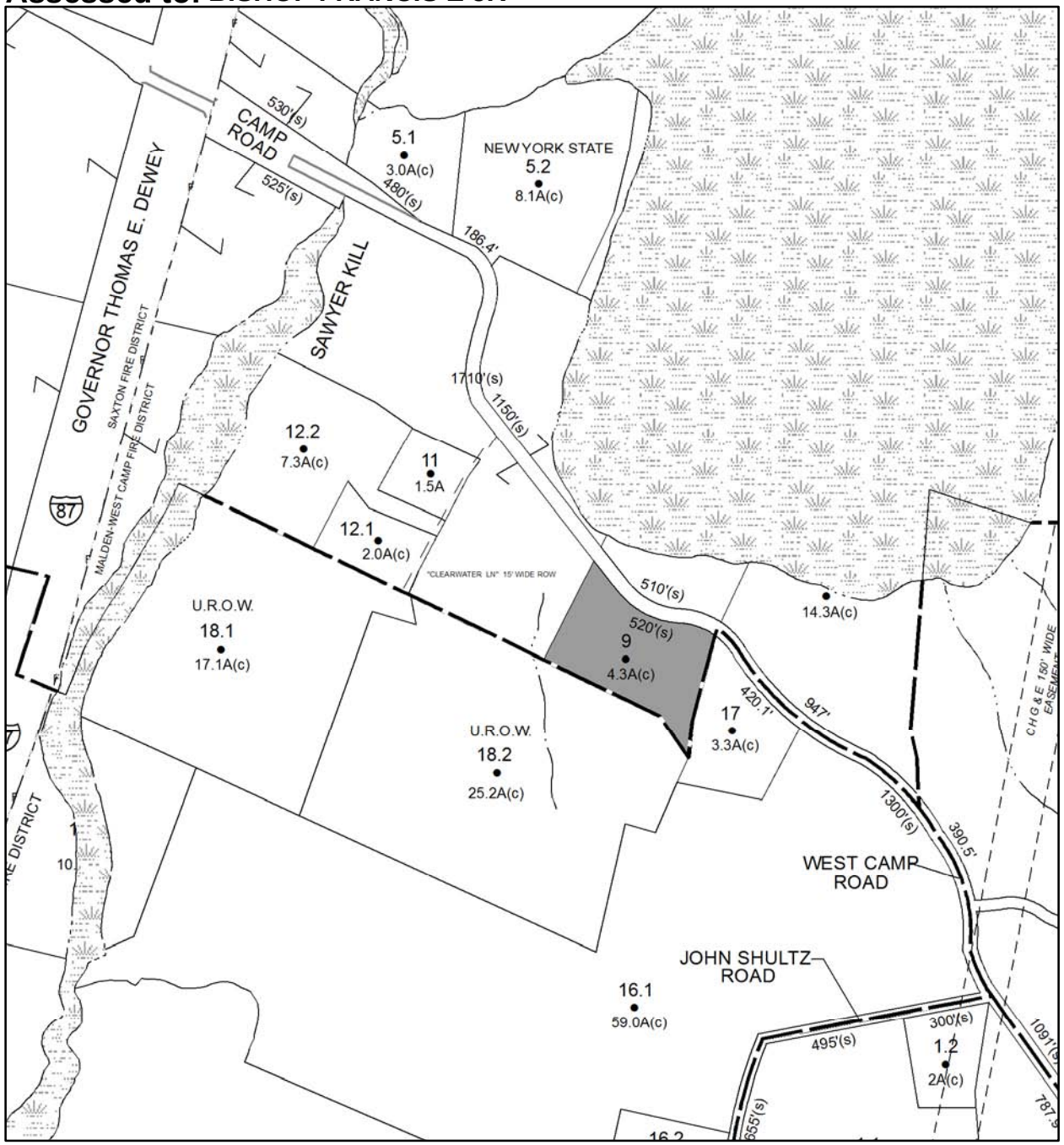

Parcel # 125

TOWN OF: SAUGERTIES

SBL: 9.3-1-15

Property Class: 322
Residential Vacant Land Over 10 Acres

Location: OFF OLD KINGS HWY

Oldest Year of Tax: 2008 G

Amount: $ 11,604

Acres: 10.6

Front: 0

Depth: 0

No Image Available

Current Owner: PANKAJ ROY
Assessed to: ROY PANKAJ

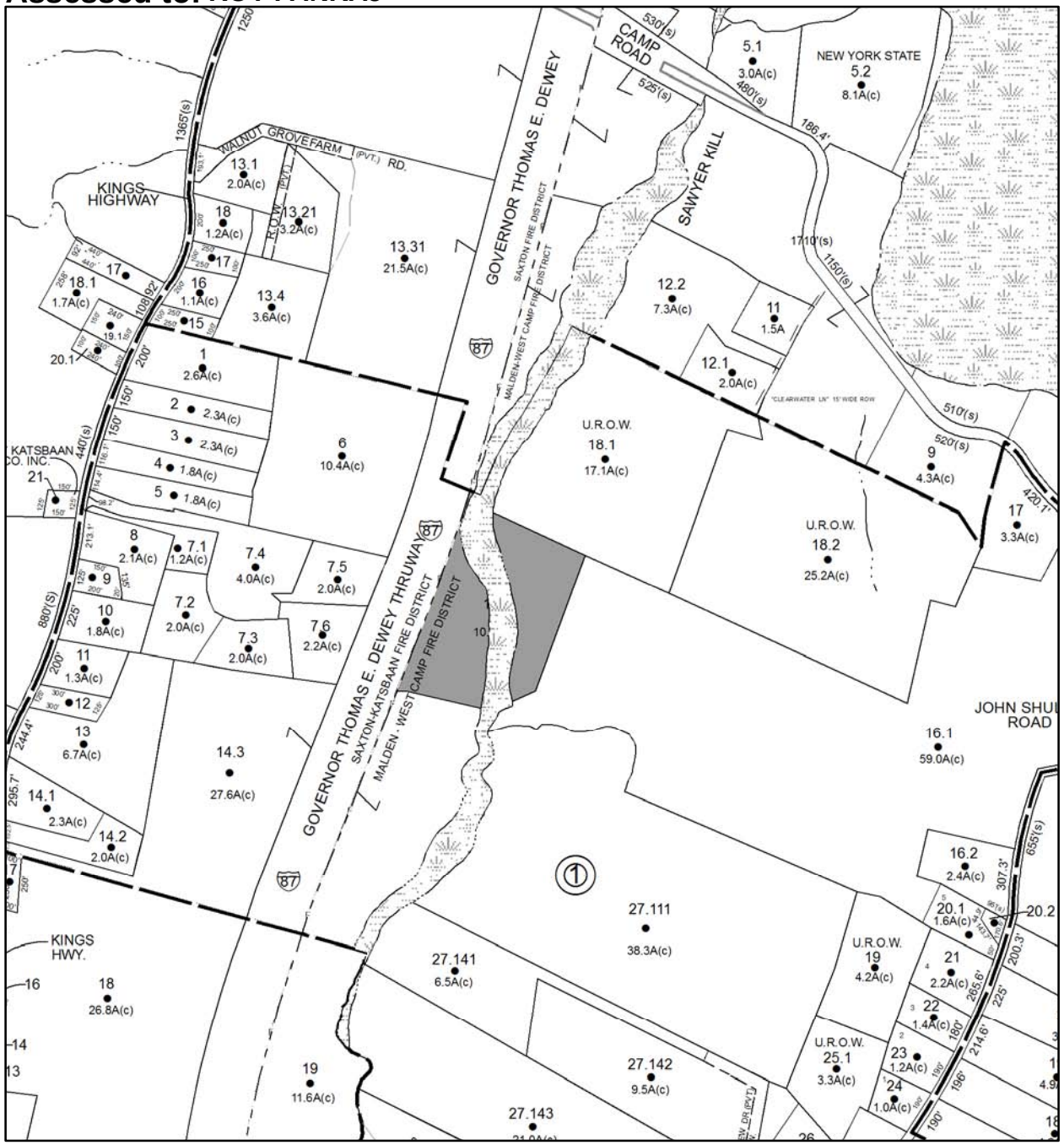

Parcel # 126

TOWN OF: SAUGERTIES

SBL: 17.1-3-7

Property Class: 322
Residential Vacant Land Over 10 Acres

Location: BLUE MT CHURCH RD

Oldest Year of Tax: 2012 G

Amount: $ 15,400

Acres: 27.9

Front: 0

Depth: 0

No Image Available

Current Owner:
Assessed to: GUNSHOR, COWEN & DEMEO MARY, PATRICIA & SUZANNE

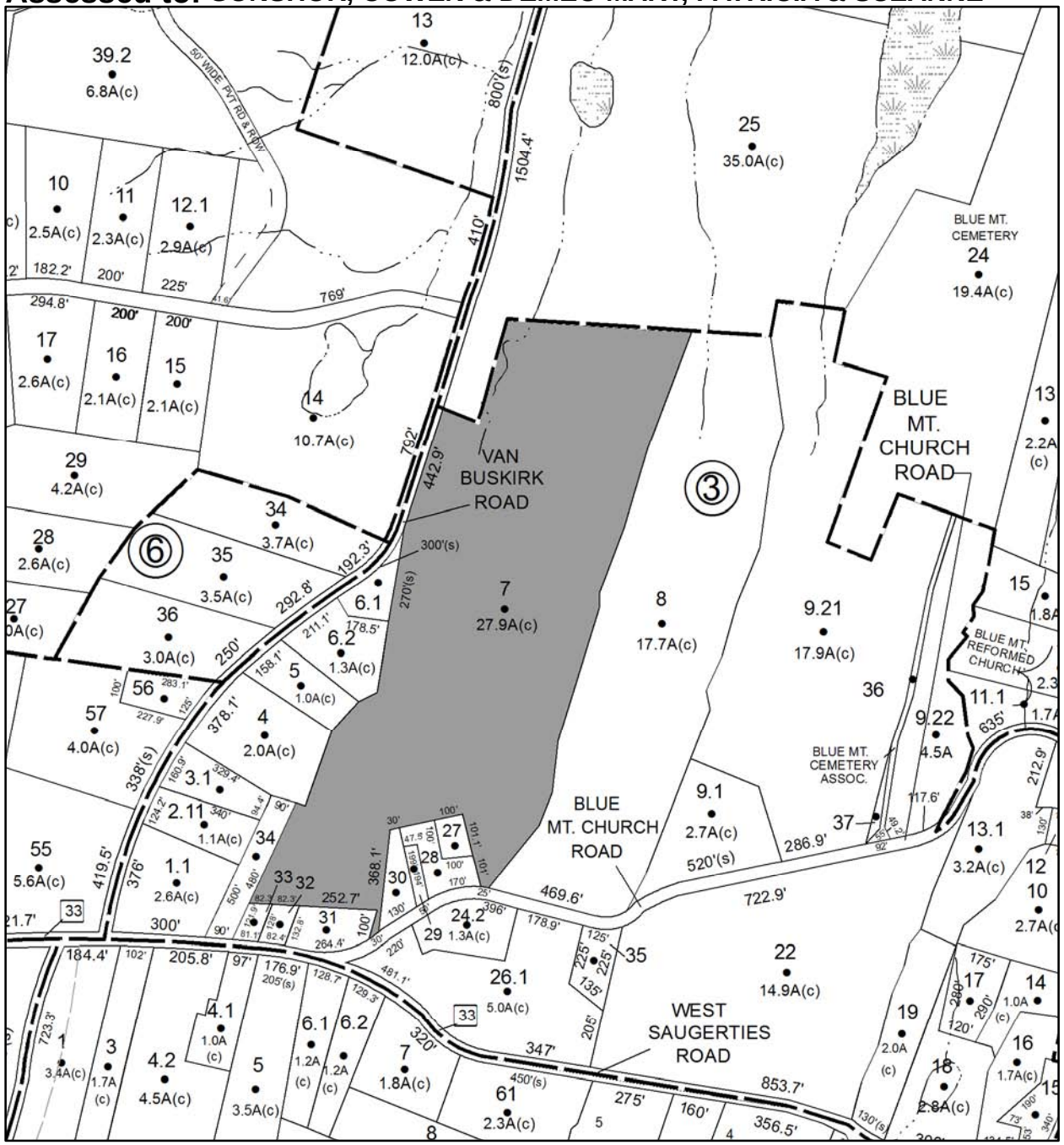

Parcel # 127

TOWN OF: SAUGERTIES

SBL: 17.1-6-33

Property Class: 240
Rural Residence with Acreage

Location: 485 BAND CAMP RD

Oldest Year of Tax: 2011 G

Amount: $ 12,943

Acres: 25.02

Front: 0

Depth: 0

Current Owner: GAUDIOSI LOUIS
Assessed to: GAUDIOSI LOUIS

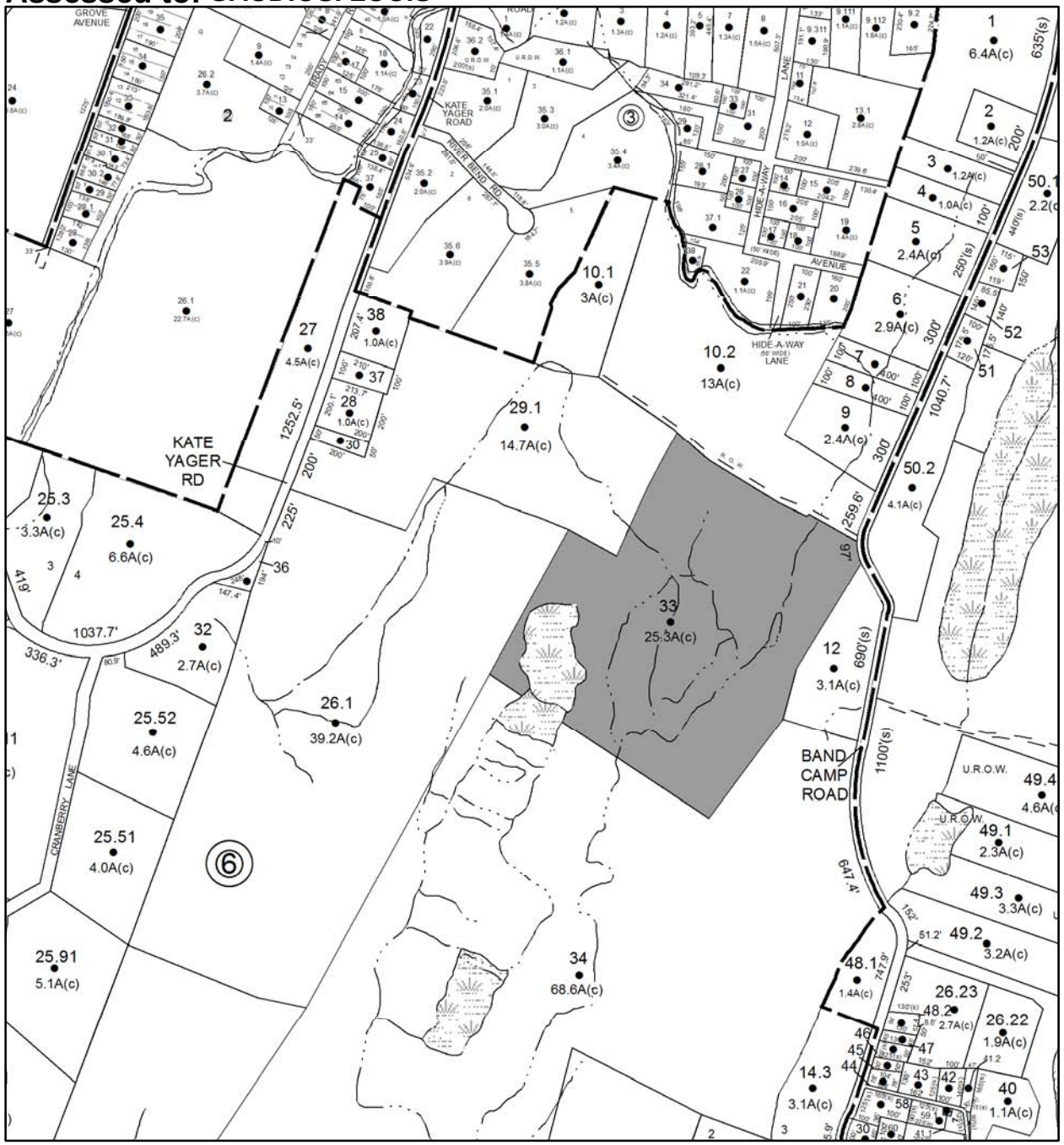

Parcel # 128

TOWN OF: SAUGERTIES

SBL: 17.3-1-36

Property Class: 210
One Family Year

Location: 8 LOIS LN

Oldest Year of Tax: 2010 G

Amount: $ 26,414

Acres: 0.83

Front: 0

Depth: 0

Current Owner: NILSEN STEVEN D
Assessed to: ELLINGSEN FRANK ELLINGSEN GUDRUN

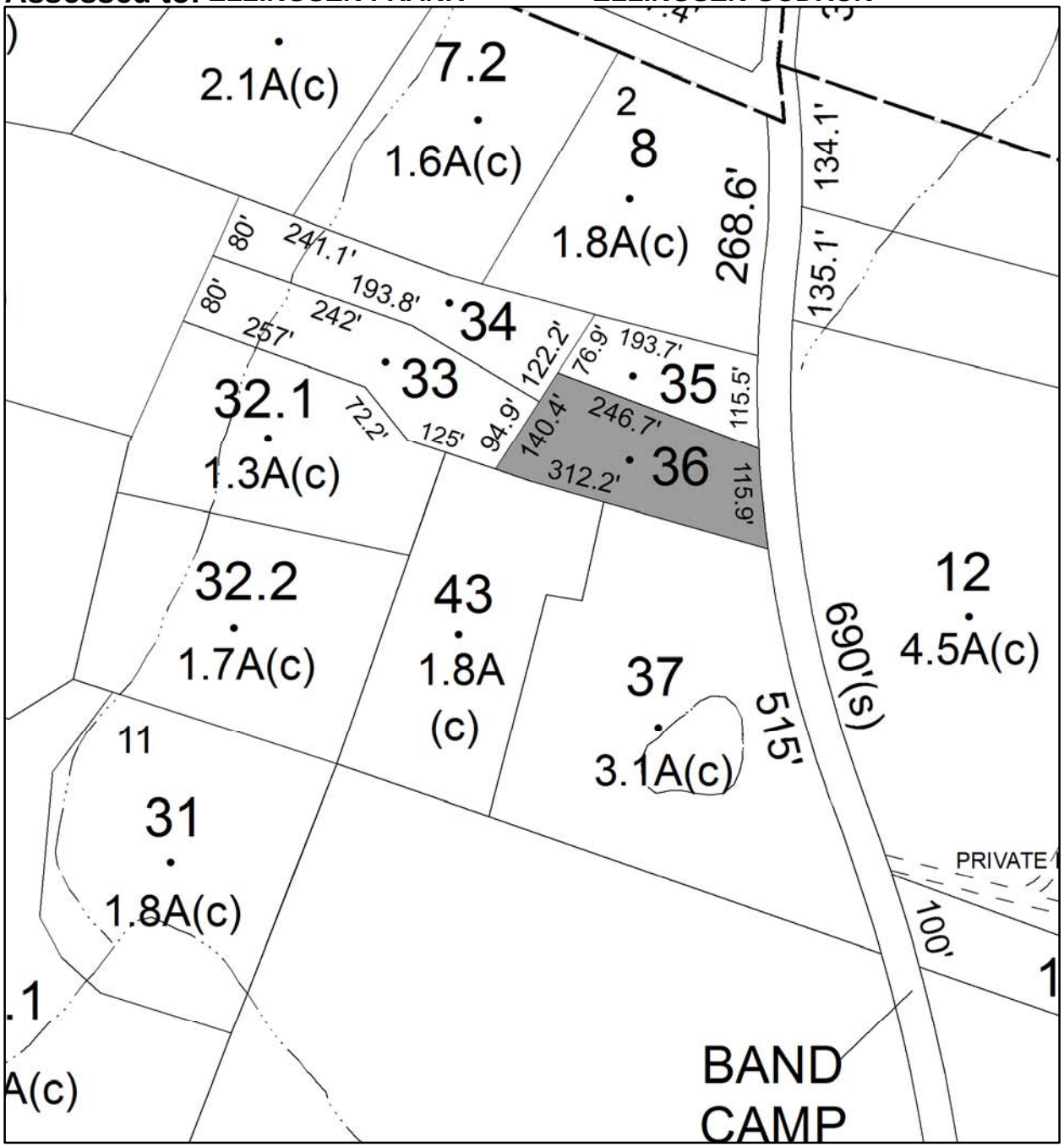

Parcel # 129

TOWN OF: SAUGERTIES

SBL: 17.3-3-36

Property Class: 314
Rural Vacant Lots of 10 Acres or Less

Location: 240 OLD RT 212

Oldest Year of Tax: 2012 G

Amount: $ 6,730

Acres: 1.4

Front: 0

Depth: 0

No Image Available

Current Owner:
Assessed to: SITNEY JULIA

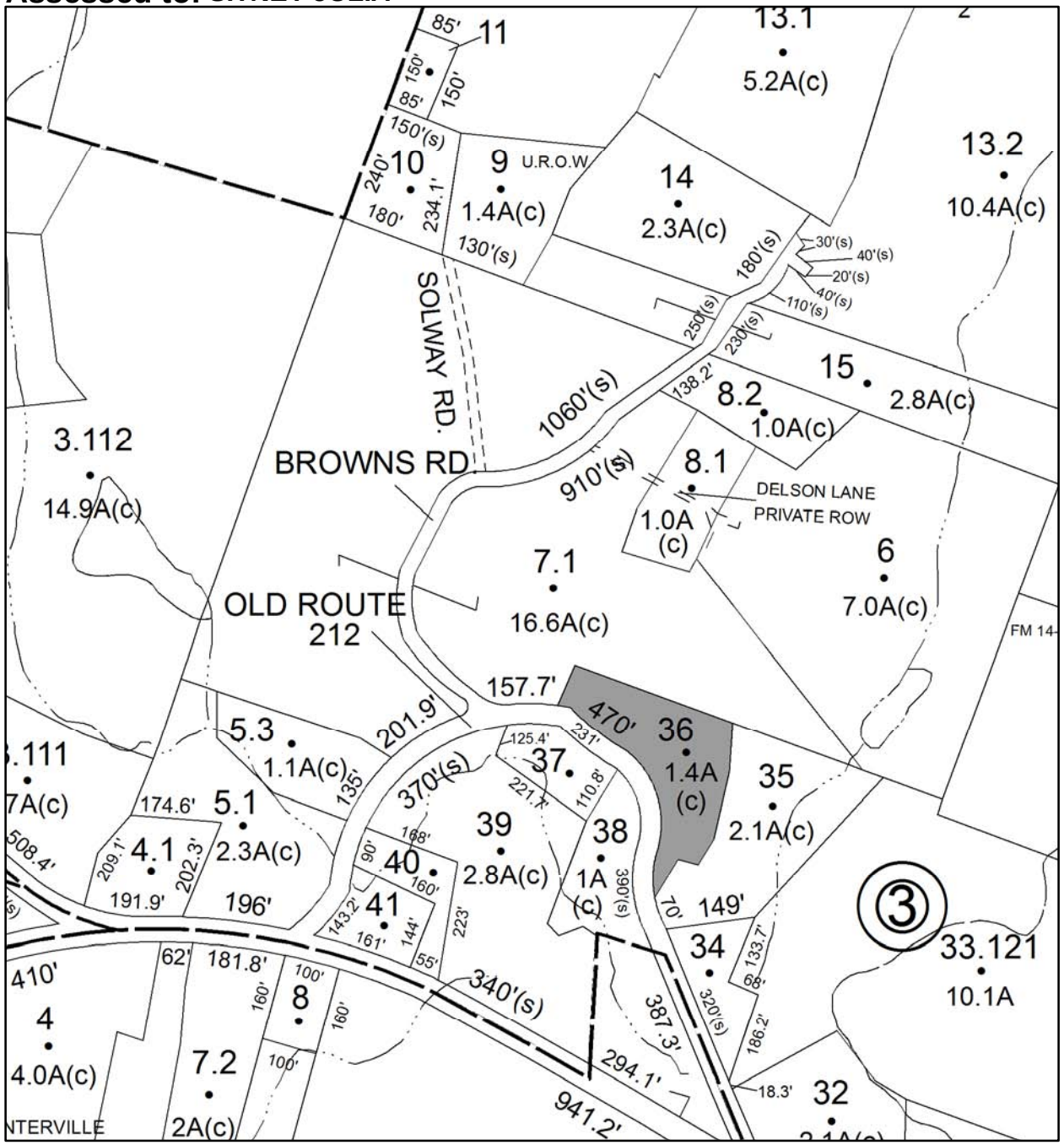

Parcel # 130

TOWN OF: SAUGERTIES

SBL: 17.3-3-43

Property Class: 314
Rural Vacant Lots of 10 Acres or Less

Location: MORSE RD

Oldest Year of Tax: 2012 G

Amount: $ 5,286

Acres: 0.54

Front: 0

Depth: 0

No Image Available

Current Owner:
Assessed to: BEDFORD PROPERTIES LTD

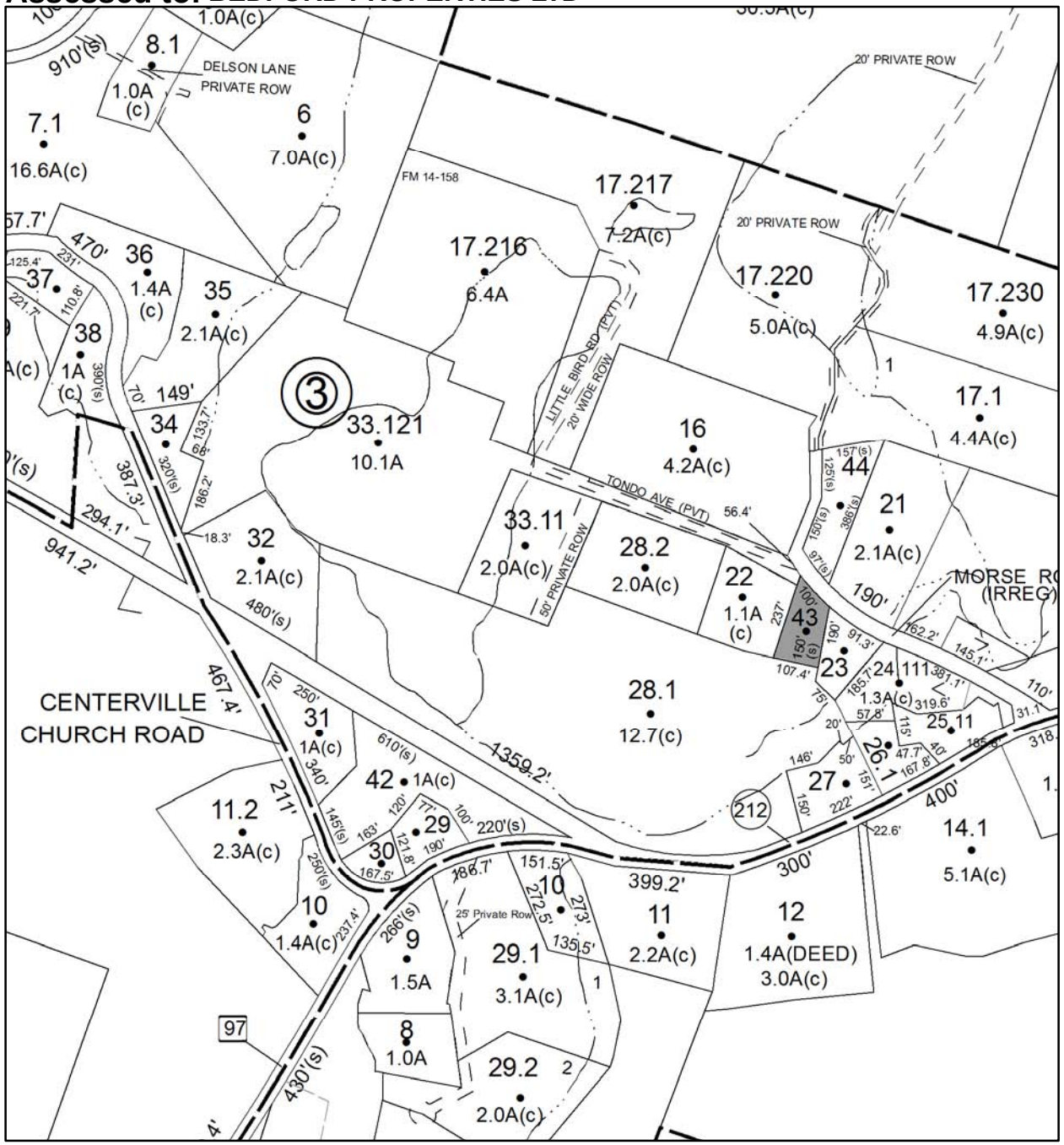

Parcel # 131

TOWN OF: SAUGERTIES

SBL: 17.3-7-12

Property Class: 210
One Family Year

Location: 1130 RT 212

Oldest Year of Tax: 2008 G

Amount: $ 20,656

Acres: 1

Front: 0

Depth: 0

No Image Available

Current Owner: COUNTY OF ULSTER
Assessed to: BAUER THOMAS S

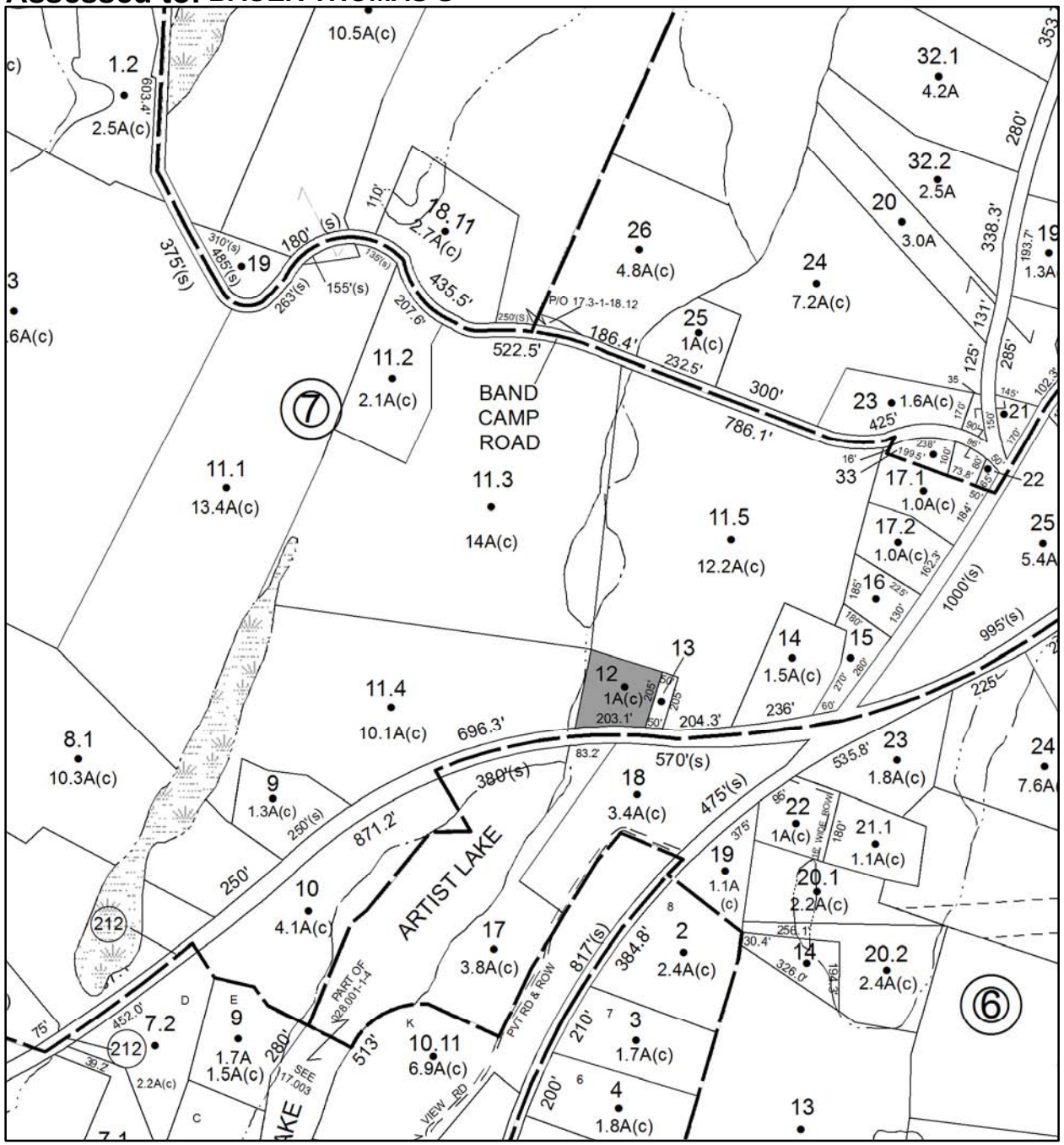

Parcel # 132

TOWN OF: SAUGERTIES

SBL: 17.5-1-12

Property Class: 210
One Family Year

Location: 14 JOHN YAEGER RD

Oldest Year of Tax: 2011 G

Amount: $ 18,436

Acres: 0.16

Front: 0

Depth: 0

Current Owner: COUNTY OF ULSTER
Assessed to: SULLO MICHAEL

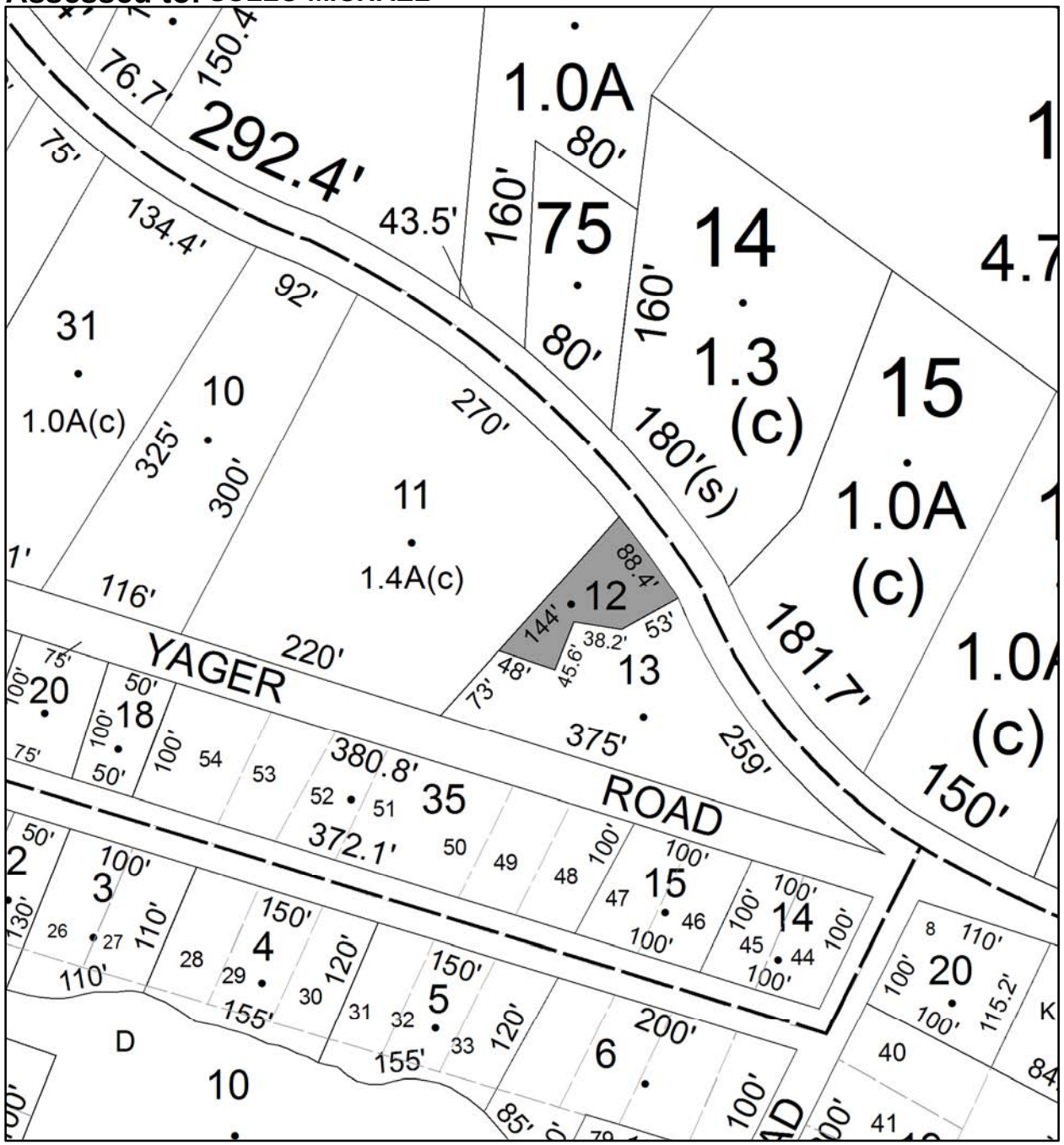

Parcel # 133

TOWN OF: SAUGERTIES

SBL: 17.5-2-36

Property Class: 314
Rural Vacant Lots of 10 Acres or Less

Location: PINE GROVE AVE

Oldest Year of Tax: 2009 G

Amount: $ 2,562

Acres: 0.48

Front: 100

Depth: 205

No Image Available

Current Owner: COUNTY OF ULSTER
Assessed to: DESIDERIO FRANK J

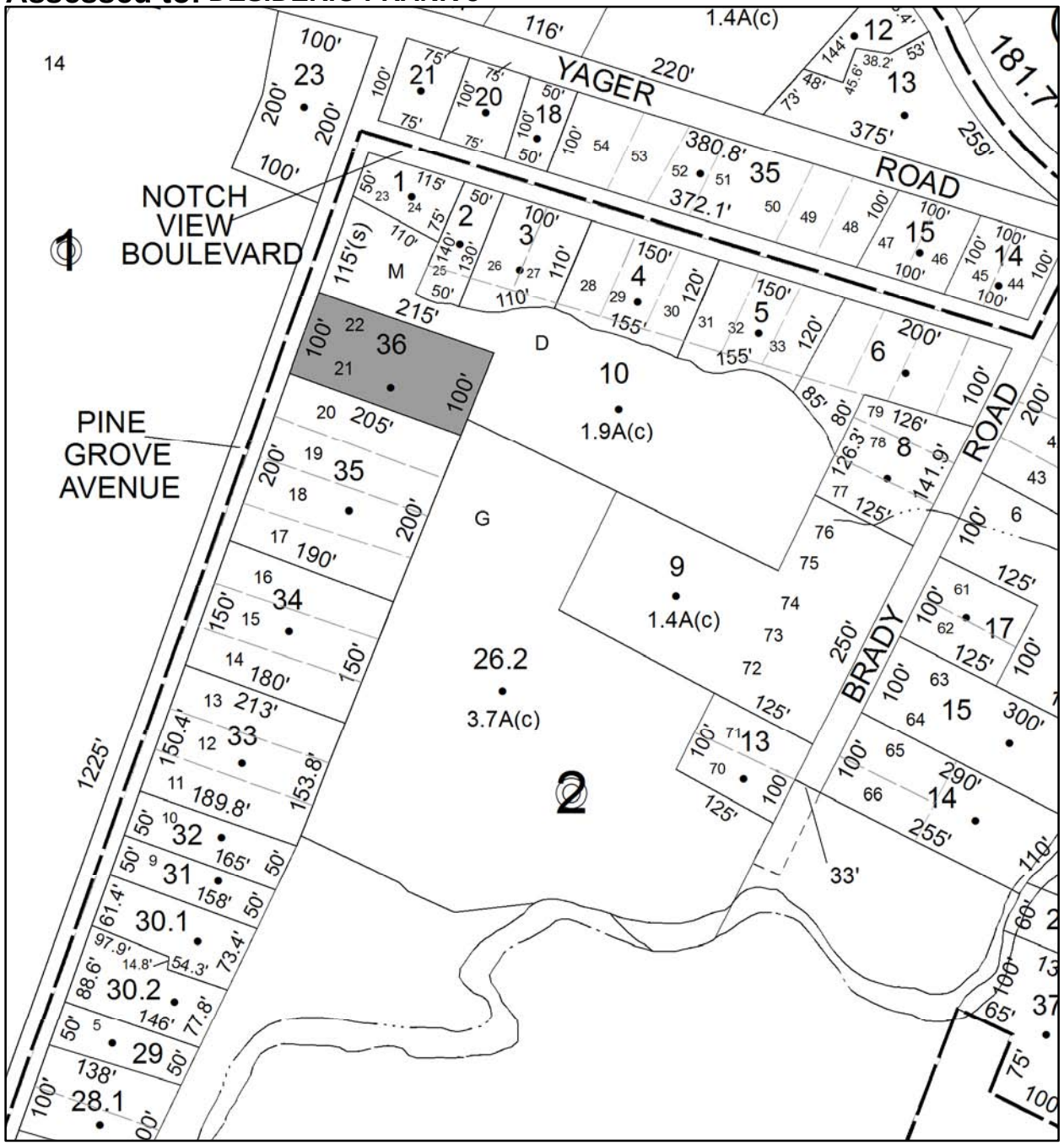

Parcel # 134

TOWN OF: SAUGERTIES

SBL: 17.48-1-7

Property Class: 314
Rural Vacant Lots of 10 Acres or Less

Location: MARYS AVE & BLUE MT RD

Oldest Year of Tax: 2011 G

Amount: $ 1,210

Acres: 0.24

Front: 0

Depth: 0

No Image Available

Current Owner: COUNTY OF ULSTER
Assessed to: FERRARO JENNIFER

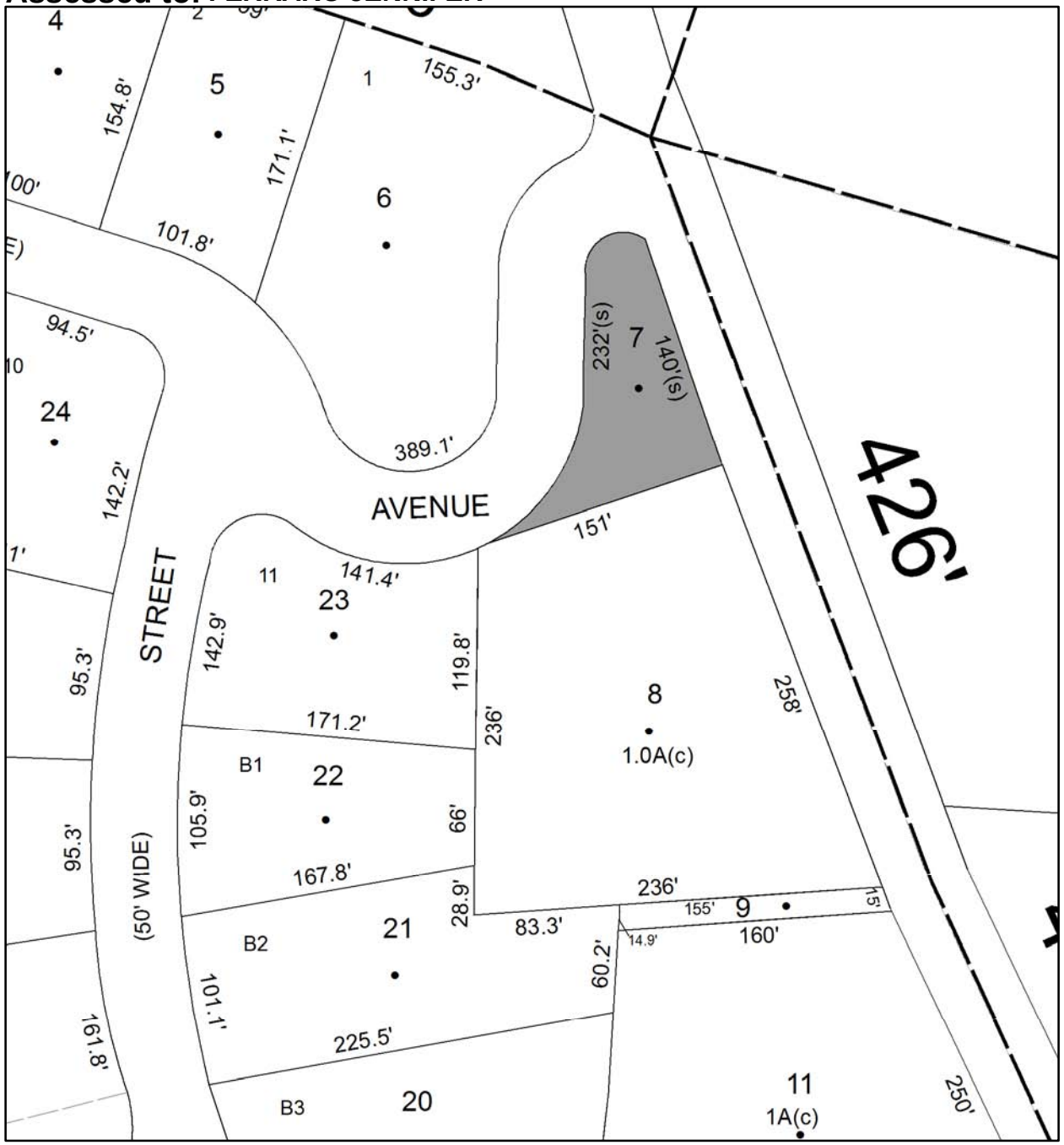

Parcel # 135

TOWN OF: SAUGERTIES

SBL: 18.6-1-18

Property Class: 210
One Family Year

Location: 1177 MAIN ST MALDEN

Oldest Year of Tax: 2010 G

Amount: $ 32,752

Acres: 0.36

Front: 0

Depth: 0

Current Owner: COUNTY OF ULSTER
Assessed to: SANDERS RONALD

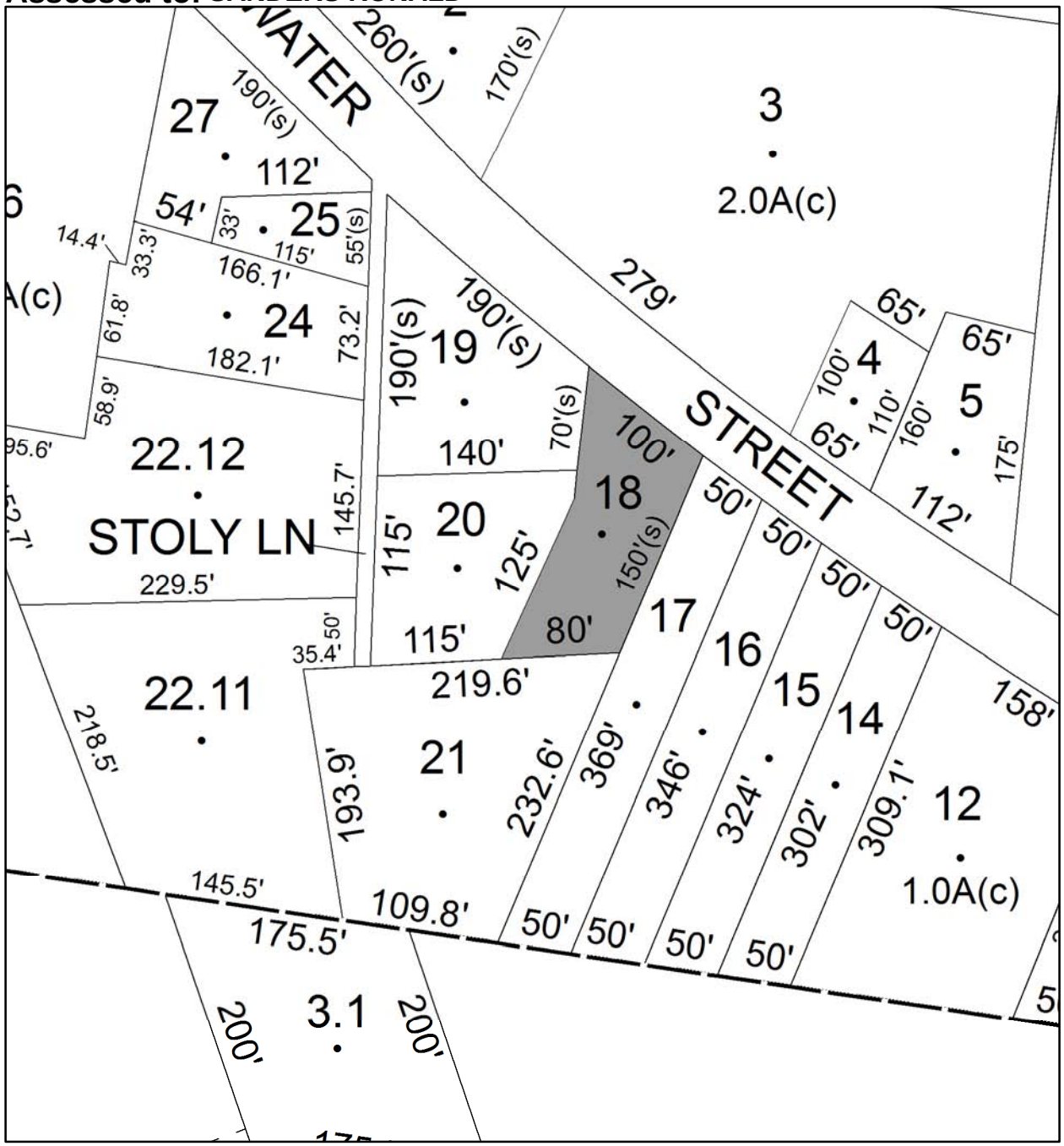

Parcel # 136

TOWN OF: SAUGERTIES

SBL: 18.6-1-25

Property Class: 210
One Family Year

Location: 1187 MAIN ST MALDEN

Oldest Year of Tax: 2009 G

Amount: $ 34,201

Acres: 0.12

Front: 105

Depth: 60

Current Owner: WHITE EDWARD J & GAIL L
Assessed to: WHITE CHRISTOPHER

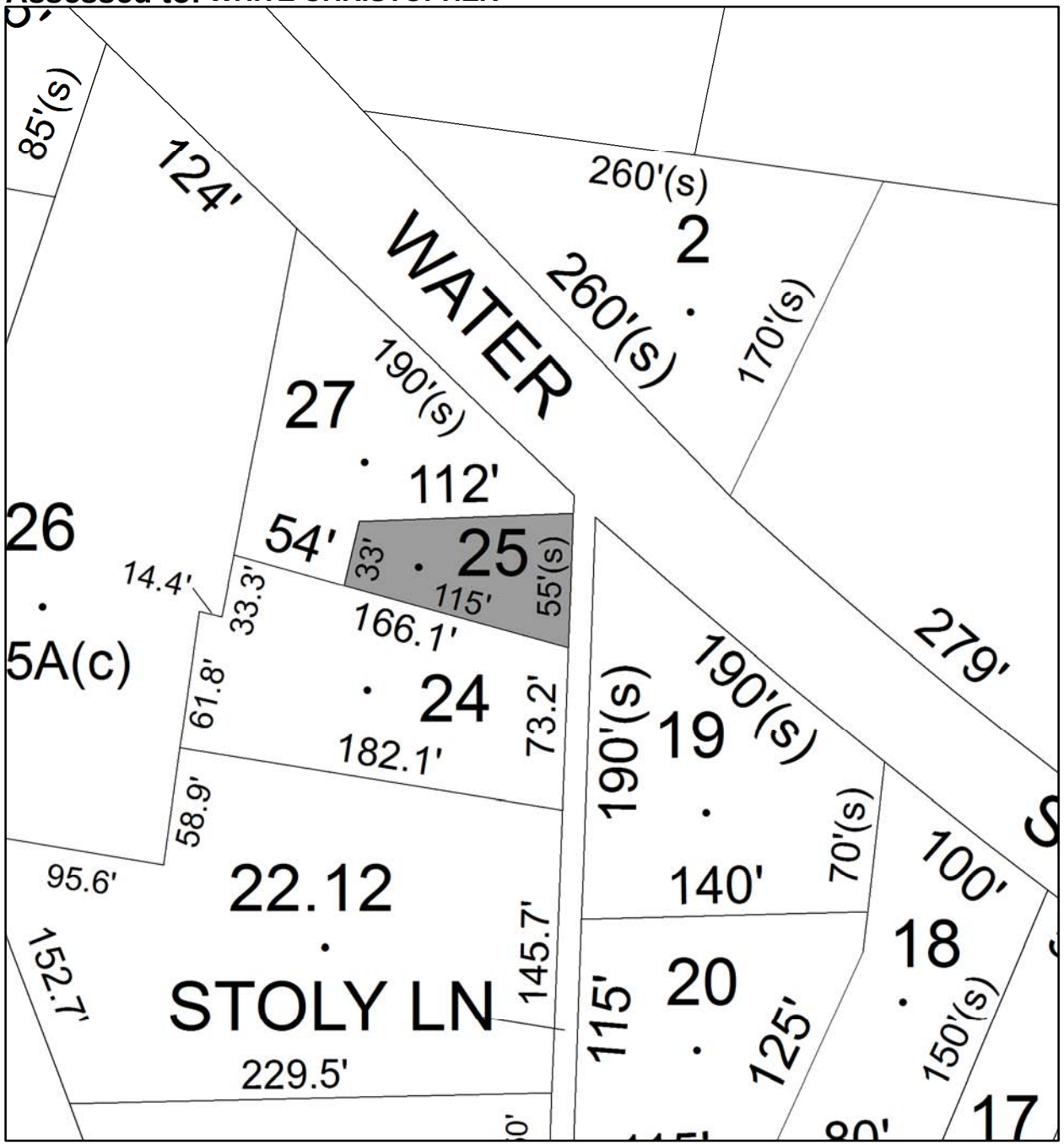

Parcel # 137

TOWN OF: SAUGERTIES

SBL: 18.10-1-7.100

Property Class: 210
One Family Year

Location: 1131 MAIN ST MALDEN

Oldest Year of Tax: 2012 G

Amount: $ 72,716

Acres: 2.1

Front: 0

Depth: 0

Current Owner:
Assessed to: BAGLEY BARBARA

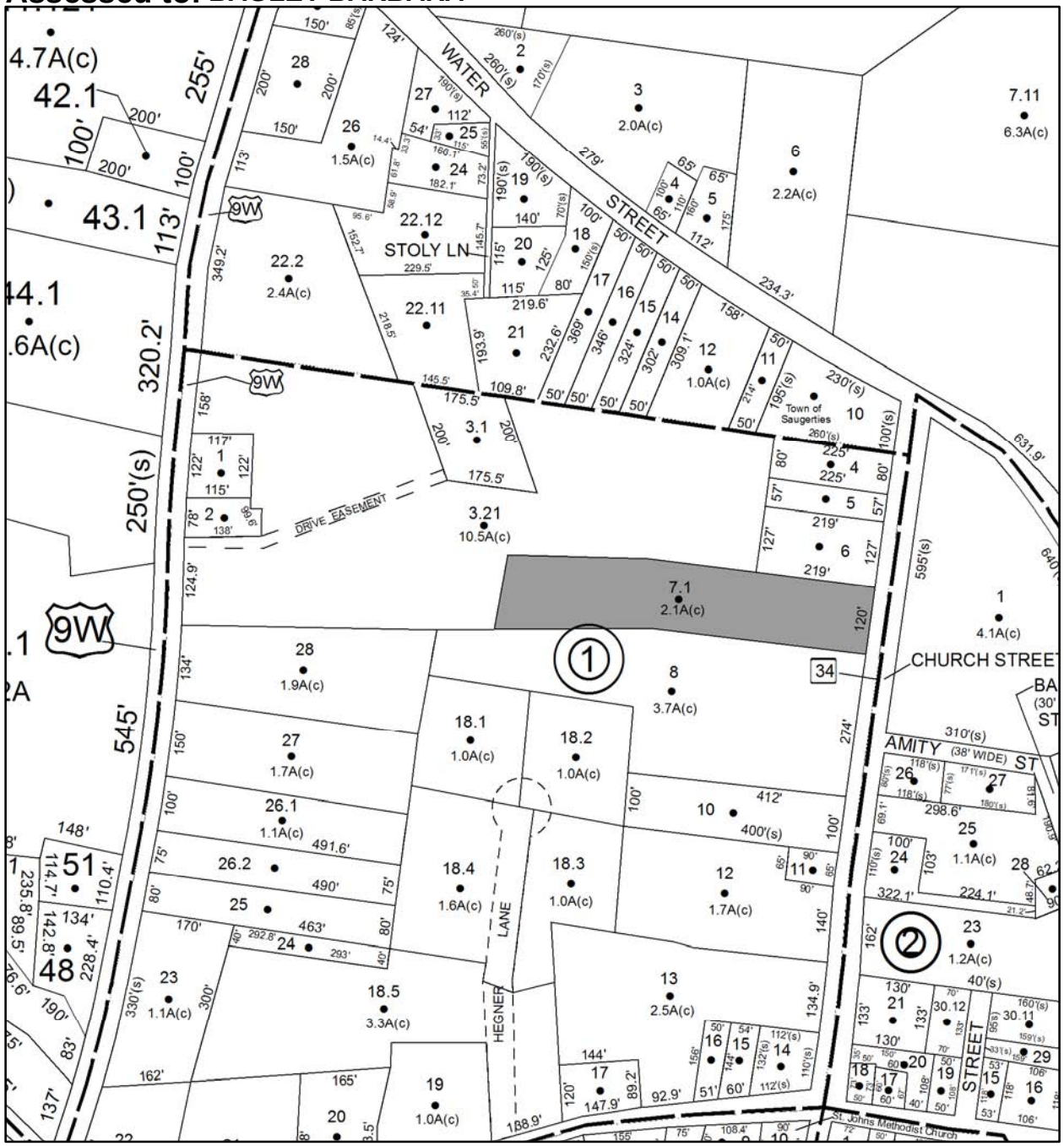

Parcel # 138

TOWN OF: SAUGERTIES

SBL: 27.2-6-24

Property Class: 314
Rural Vacant Lots of 10 Acres or Less

Location: RT 212 & GTP

Oldest Year of Tax: 2010 G

Amount: $ 11,115

Acres: 1

Front: 0

Depth: 0

No Image Available

Current Owner: COUNTY OF ULSTER
Assessed to: NIELSEN DOUGLAS

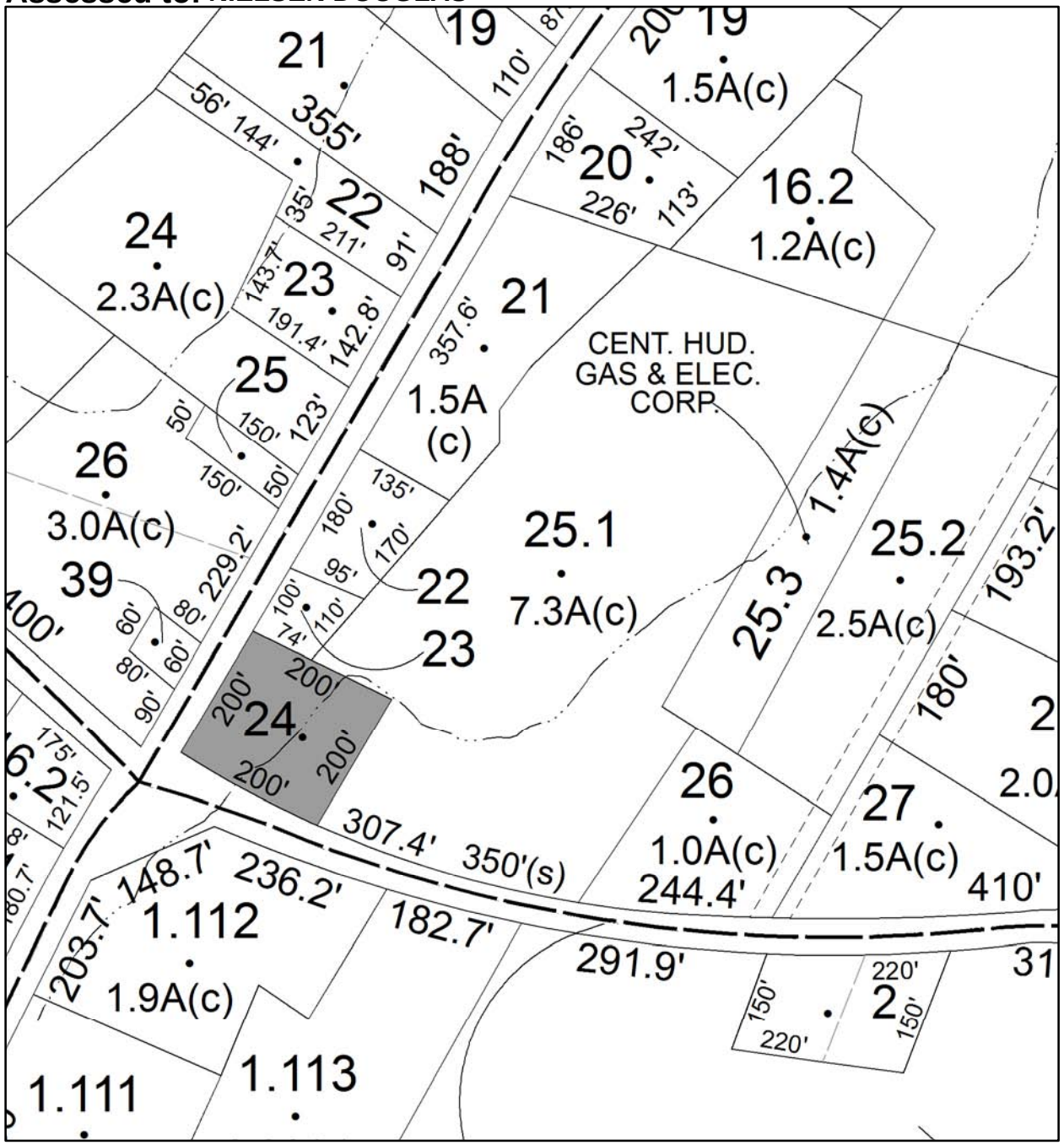

Parcel # 139

TOWN OF: SAUGERTIES

SBL: 27.2-8-16.300

Property Class: 210
One Family Year

Location: 1637 GLASCO TPKE

Oldest Year of Tax: 2012 G

Amount: $ 14,487

Acres: 1.52

Front: 0

Depth: 0

Current Owner: MEISBURGER FRANCES
Assessed to: MEISBURGER FRANCES

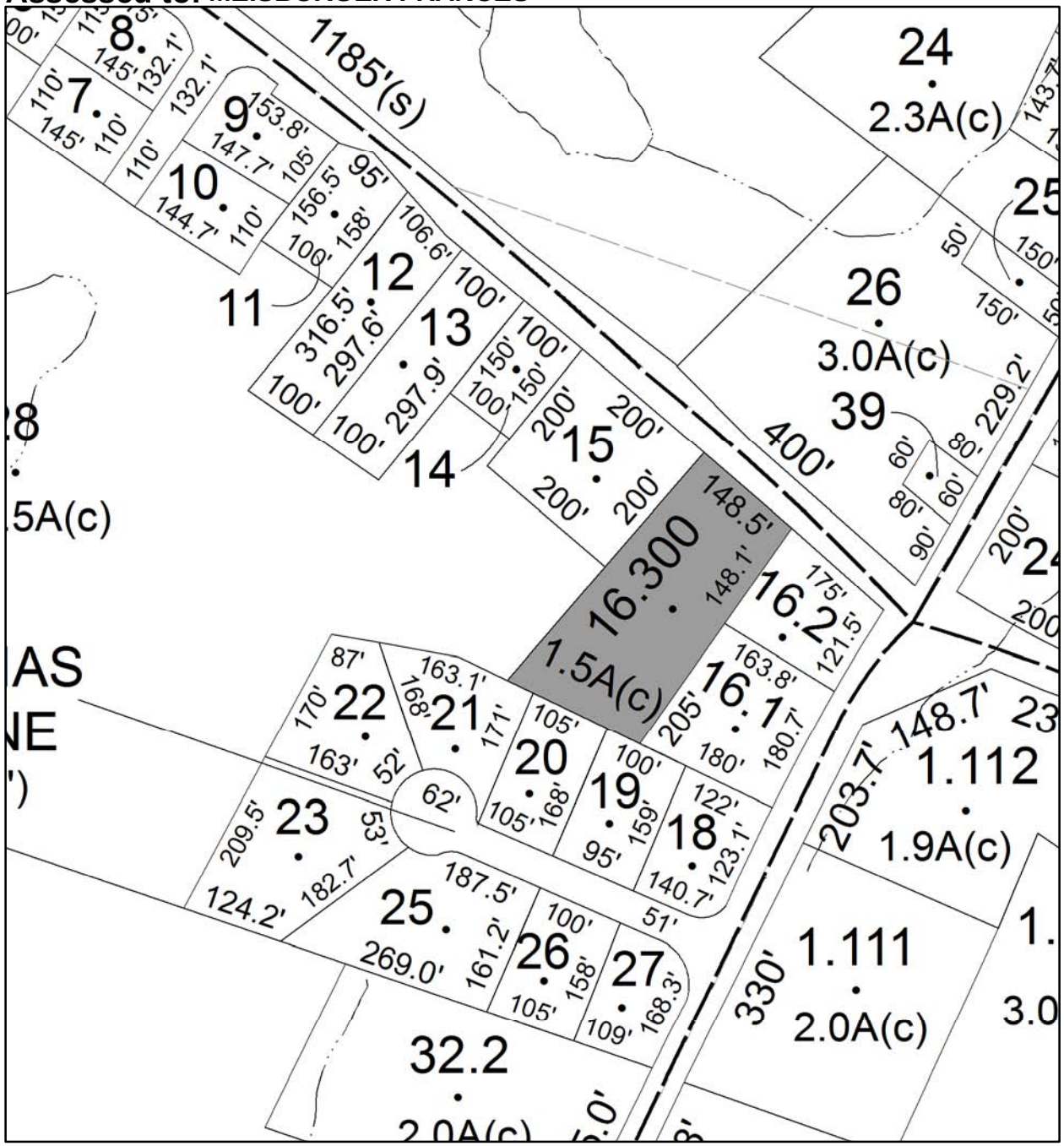

Parcel # 140

TOWN OF: SAUGERTIES

SBL: 28.2-1-53

Property Class: 314
Rural Vacant Lots of 10 Acres or Less

Location: ECHO HILL RD

Oldest Year of Tax: 2012 G

Amount: $ 1,803

Acres: 0.11

Front: 0

Depth: 0

No Image Available

Current Owner:
Assessed to: DOMENECH ONECIMO

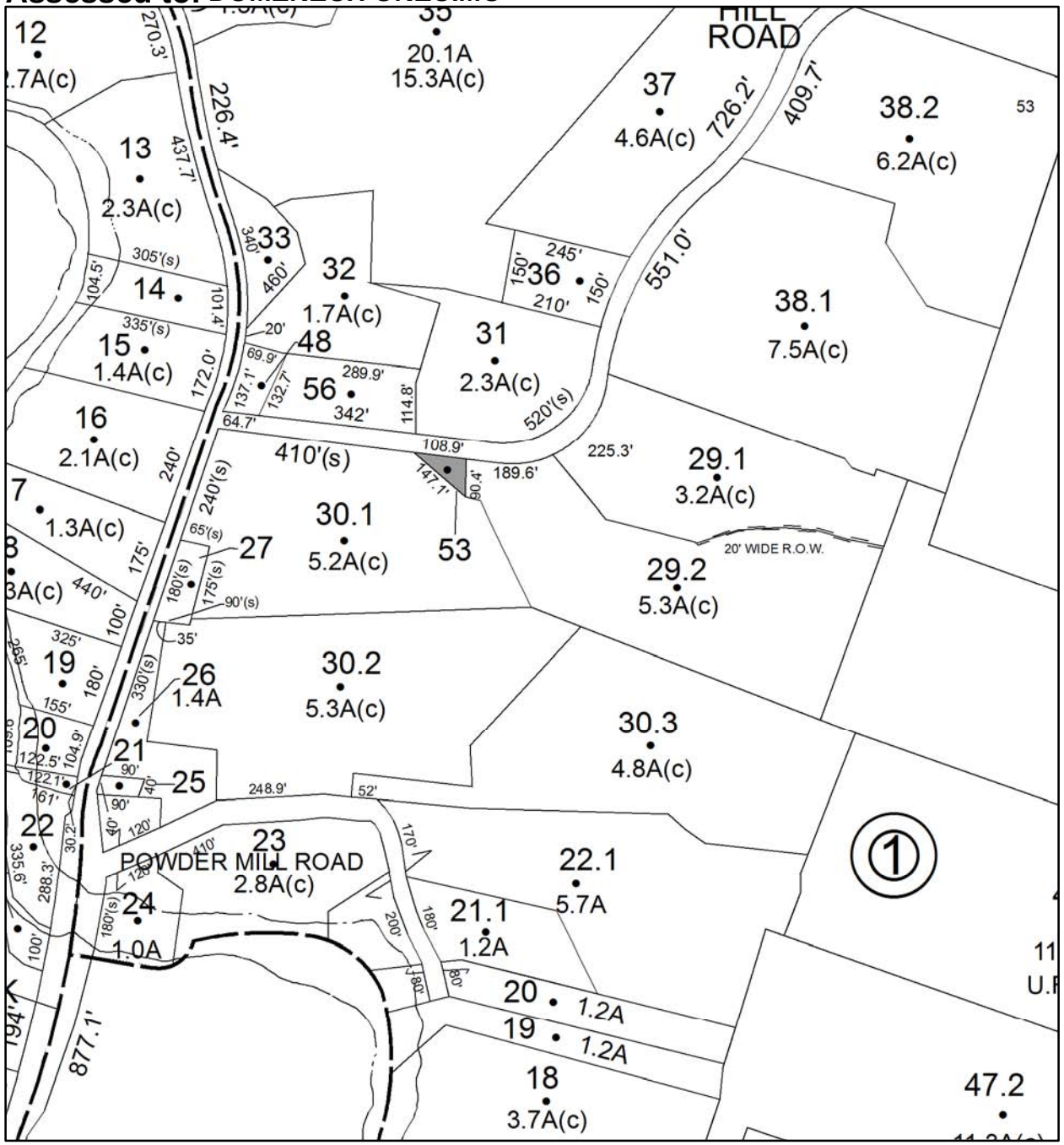

Parcel # 141

TOWN OF: SAUGERTIES

SBL: 28.4-7-19

Property Class: 314
Rural Vacant Lots of 10 Acres or Less

Location: LONG POND RD

Oldest Year of Tax: 2011 G

Amount: $ 12,549

Acres: 0.9

Front: 179.5

Depth: 221.3

No Image Available

Current Owner: COUNTY OF ULSTER
Assessed to: BUCKY ROAD CORP

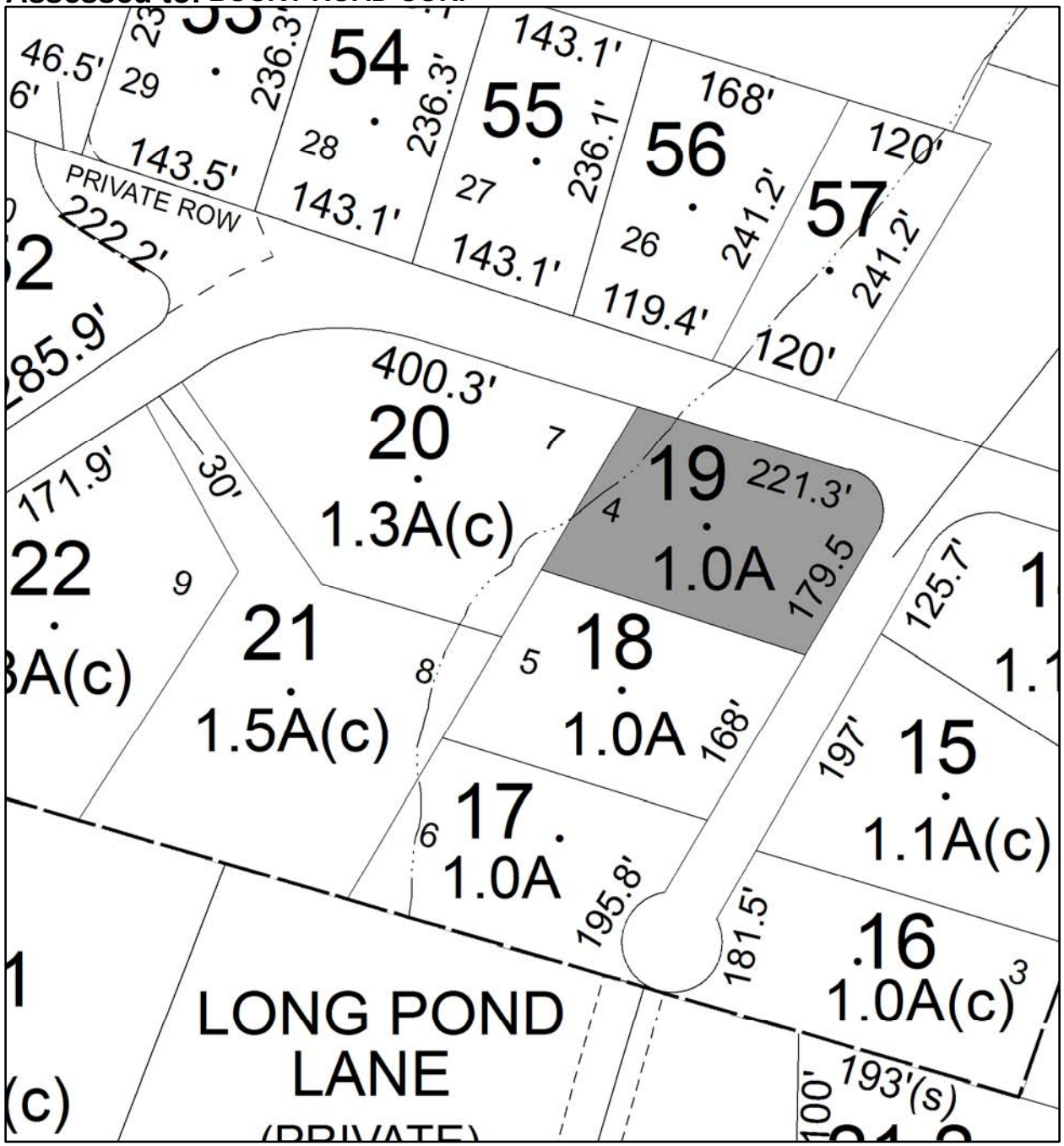

Parcel # 142

TOWN OF: SAUGERTIES

SBL: 28.4-7-44.100

Property Class: 311
Residential Vacant Land

Location: BLUESTONE PARK RD

Oldest Year of Tax: 2011 G

Amount: $ 19,656

Acres: 2.7

Front: 0

Depth: 0

No Image Available

Current Owner: TIANO CHARLES F,BETTY ANN AND FRANK
Assessed to: BAKER EARL BAKER RITA

Parcel # 143

TOWN OF: SAUGERTIES

SBL: 28.4-7-56

Property Class: 314
Rural Vacant Lots of 10 Acres or Less

Location: BLUESTONE PARK RD

Oldest Year of Tax: 2011 G

Amount: $ 18,147

Acres: 2

Front: 0

Depth: 0

No Image Available

Current Owner: COUNTY OF ULSTER
Assessed to: BUCKY ROAD CORP

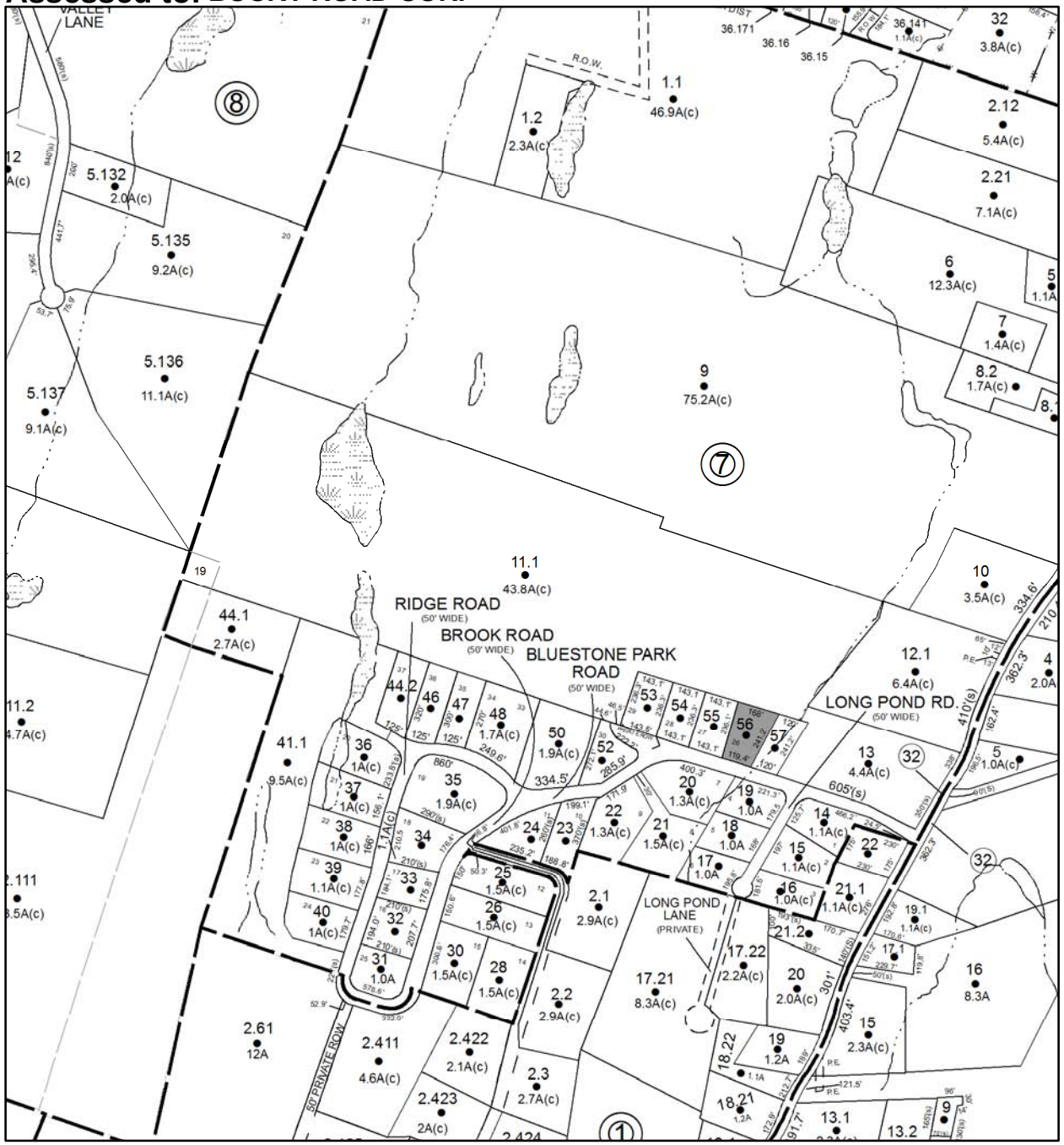

Parcel # 144

TOWN OF: SAUGERTIES

SBL: 28.4-8-23.1

Property Class: 220
Two Family Year

Location: 2643 RT 9W

Oldest Year of Tax: 2008 G

Amount: $ 40,627

Acres: 0.25

Front: 0

Depth: 0

No Image Available

Current Owner: COUNTY OF ULSTER
Assessed to: DIGESU GAETANO DIGESU MARIO

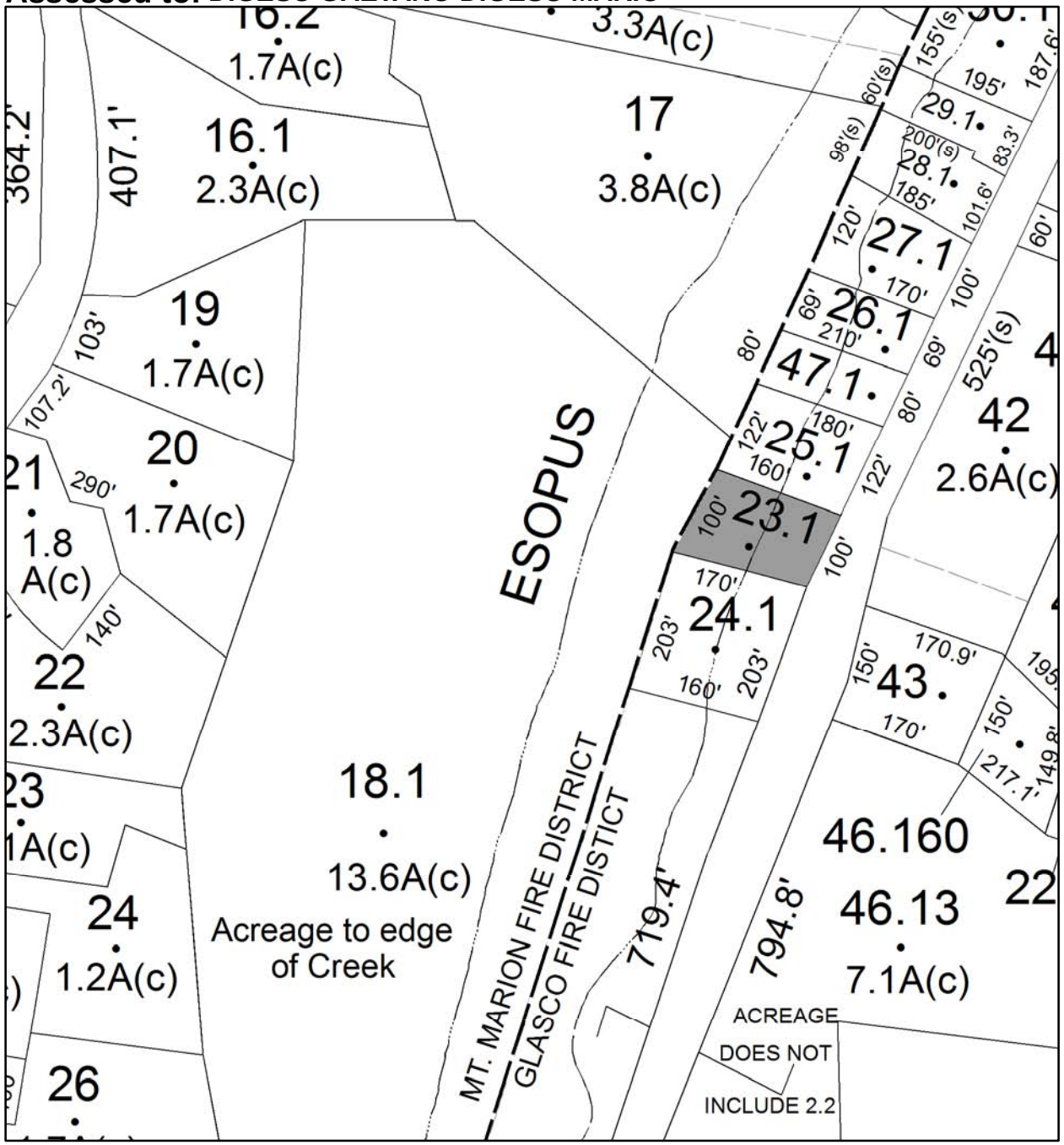

Parcel # 145

TOWN OF: SAUGERTIES

SBL: 28.4-9-14

Property Class: 314
Rural Vacant Lots of 10 Acres or Less

Location: GLASCO TPKE

Oldest Year of Tax: 2011 G

Amount: $ 4,391

Acres: 1

Front: 0

Depth: 0

No Image Available

Current Owner: COUNTY OF ULSTER
Assessed to: CARUSO CONRAD S CARUSO JOSEPHINE

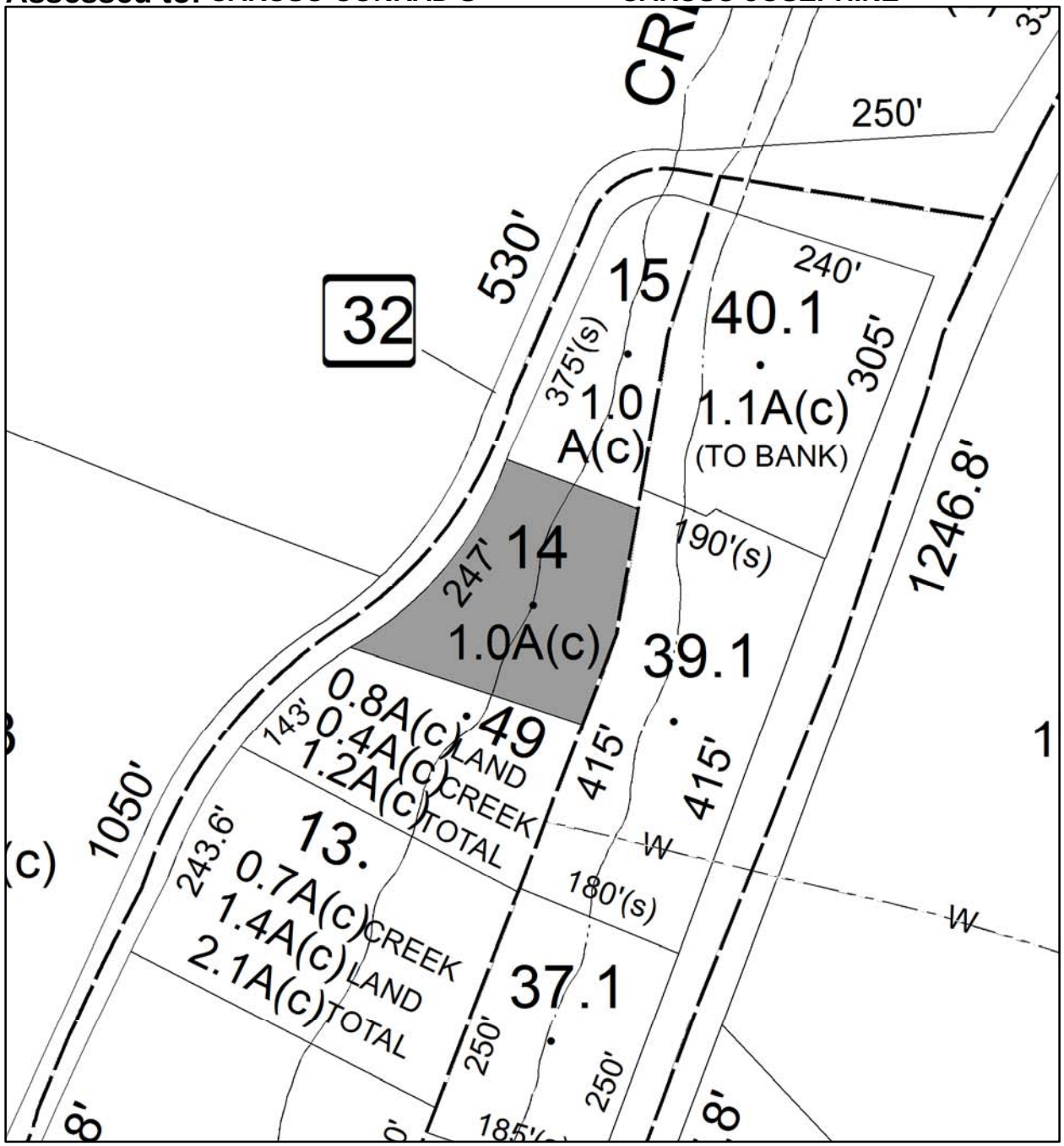

Parcel # 146

TOWN OF: SAUGERTIES

SBL: 28.16-3-12

Property Class: 210
One Family Year

Location: 2883 RT 9W

Oldest Year of Tax: 2009 G

Amount: $ 22,115

Acres: 0.24

Front: 0

Depth: 0

Current Owner: COUNTY OF ULSTER
Assessed to: MICHELINI CAROLANN

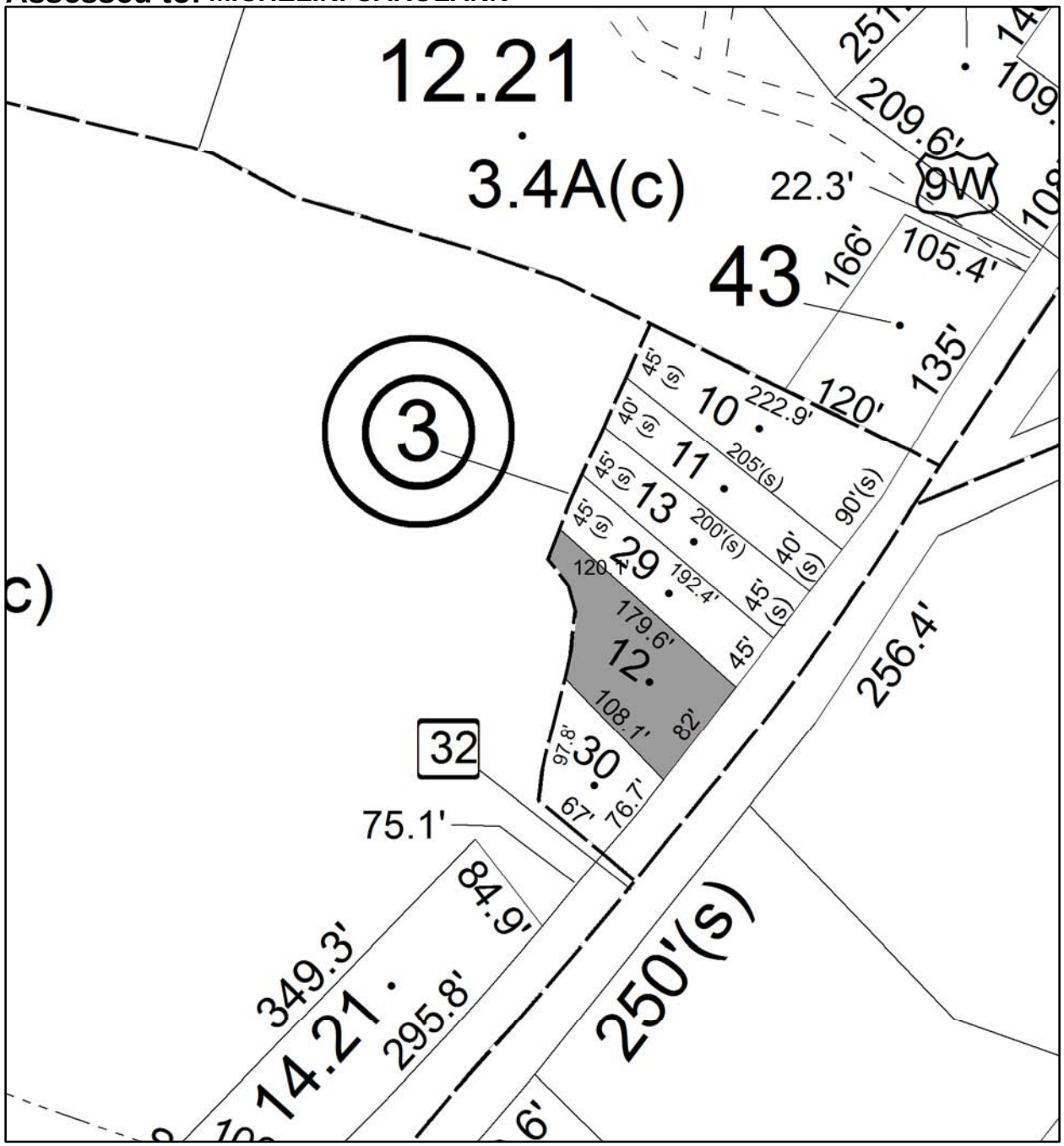

Parcel # 147

TOWN OF: SAUGERTIES

SBL: 29.5-6-1

Property Class: 330
Vacant Land Located in Commercial Areas

Location: RT 9W

Oldest Year of Tax: 2012 G

Amount: $ 14,925

Acres: 0.91

Front: 0

Depth: 0

No Image Available

Current Owner:
Assessed to: HRABAR JOHN

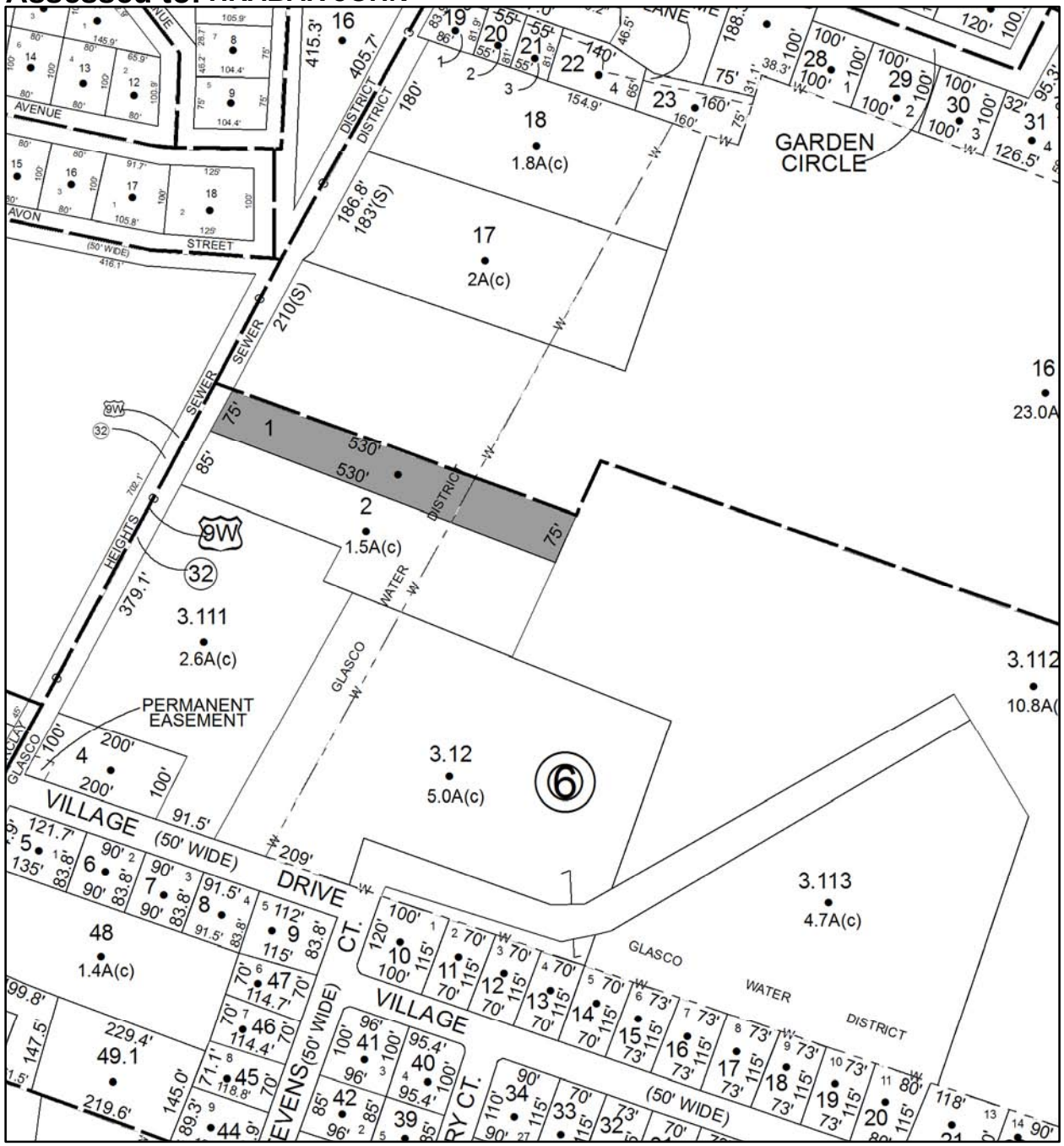

Parcel # 148

TOWN OF: SAUGERTIES

SBL: 29.5-6-2

Property Class: 210
One Family Year

Location: 3144 RT 9W

Oldest Year of Tax: 2012 G

Amount: $ 15,984

Acres: 1.5

Front: 0

Depth: 0

Current Owner:
Assessed to: HRABAR JOHN

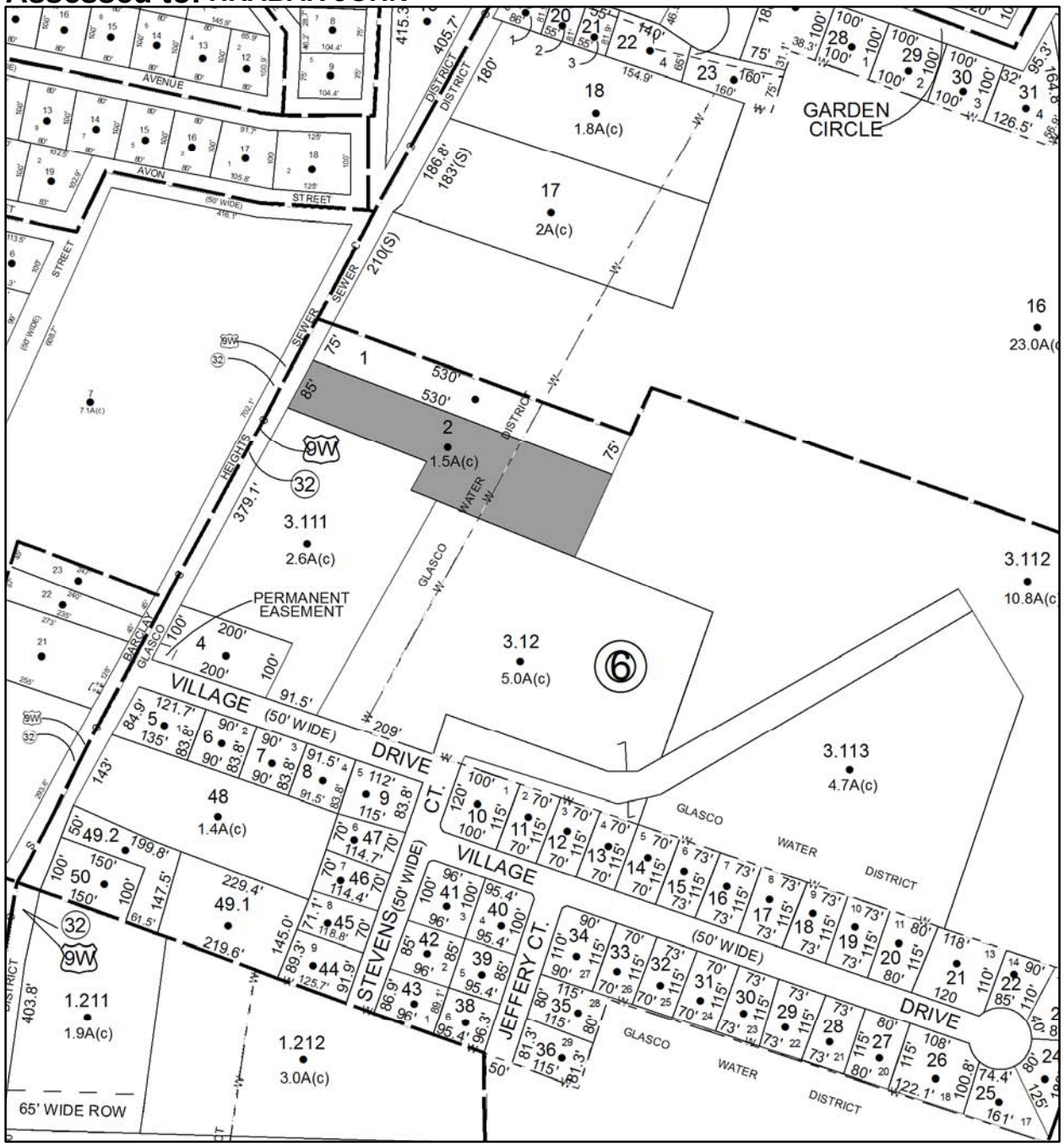

Parcel # 149

TOWN OF: SAUGERTIES

SBL: 29.9-6-5

Property Class: 314
Rural Vacant Lots of 10 Acres or Less

Location: 30 BELKNAP LN

Oldest Year of Tax: 2010 G

Amount: $ 10,084

Acres: 0.23

Front: 0

Depth: 0

No Image Available

Current Owner: COUNTY OF ULSTER
Assessed to: RAITEN JEAN YETTA

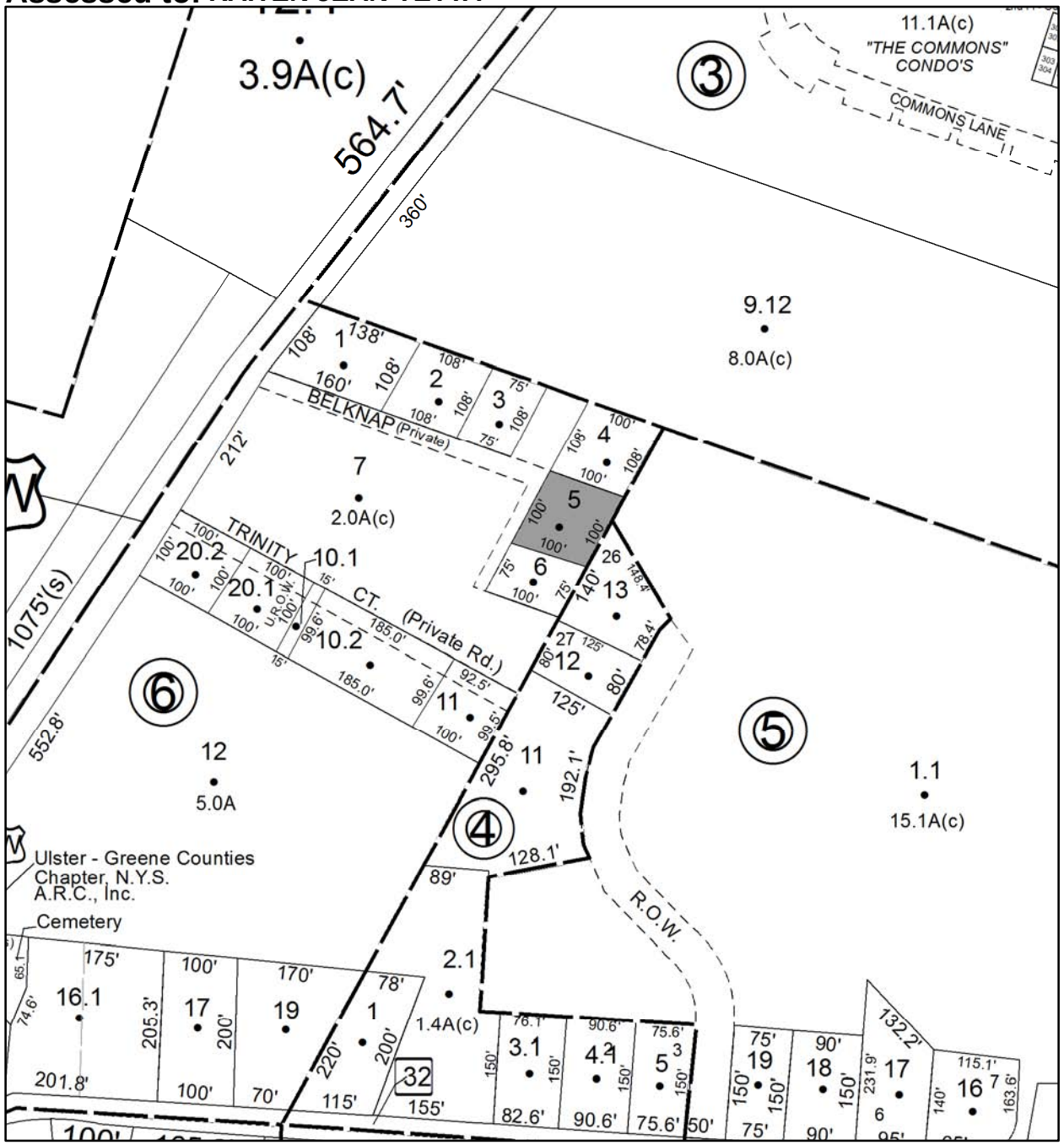

Parcel # 150

TOWN OF: SAUGERTIES

SBL: 29.13-1-18.100

Property Class: 210
One Family Year

Location: 219 GLASCO TPKE

Oldest Year of Tax: 2012 G

Amount: $ 12,823

Acres: 2.6

Front: 0

Depth: 0

No Image Available

Current Owner:
Assessed to: KELDER JOHN KELDER DENISE

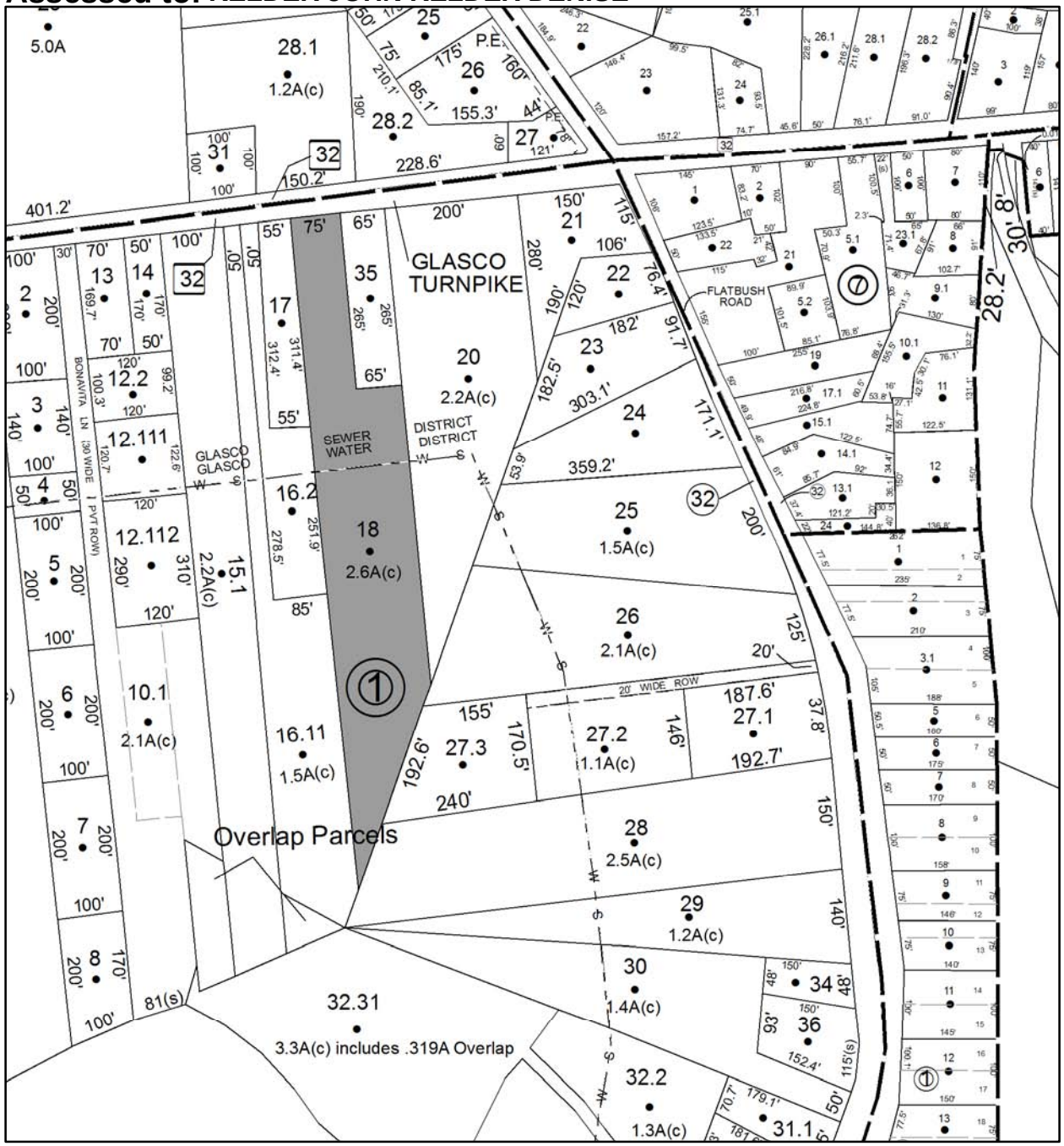

Parcel # 151

TOWN OF: SAUGERTIES

SBL: 29.21-11-10

Property Class: 311
Residential Vacant Land

Location: OFF DEWITT & EDITH

Oldest Year of Tax: 2009 G

Amount: $ 25,345

Acres: 3.9

Front: 0

Depth: 0

No Image Available

Current Owner: COUNTY OF ULSTER
Assessed to: BLUE HILLS CENTER INC.

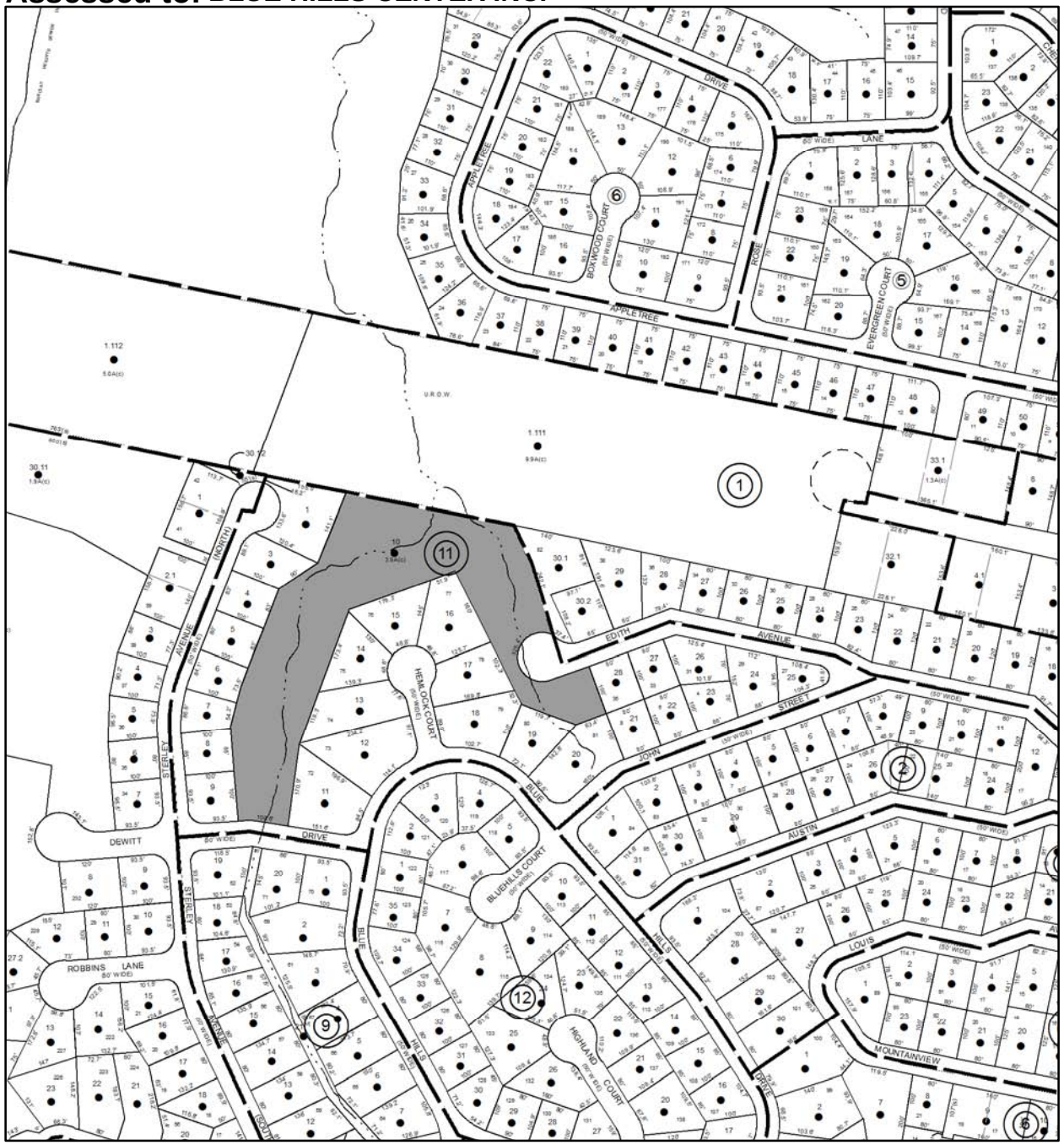

Parcel # 152

TOWN OF: SAUGERTIES

SBL: 29.47-1-26

Property Class: 311
Residential Vacant Land

Location: HUDSON ST

Oldest Year of Tax: 2011 G

Amount: $ 4,409

Acres: 0.32

Front: 0

Depth: 0

No Image Available

Current Owner: MATTHEWS MARGARET A
Assessed to: BRICE EUGENE D

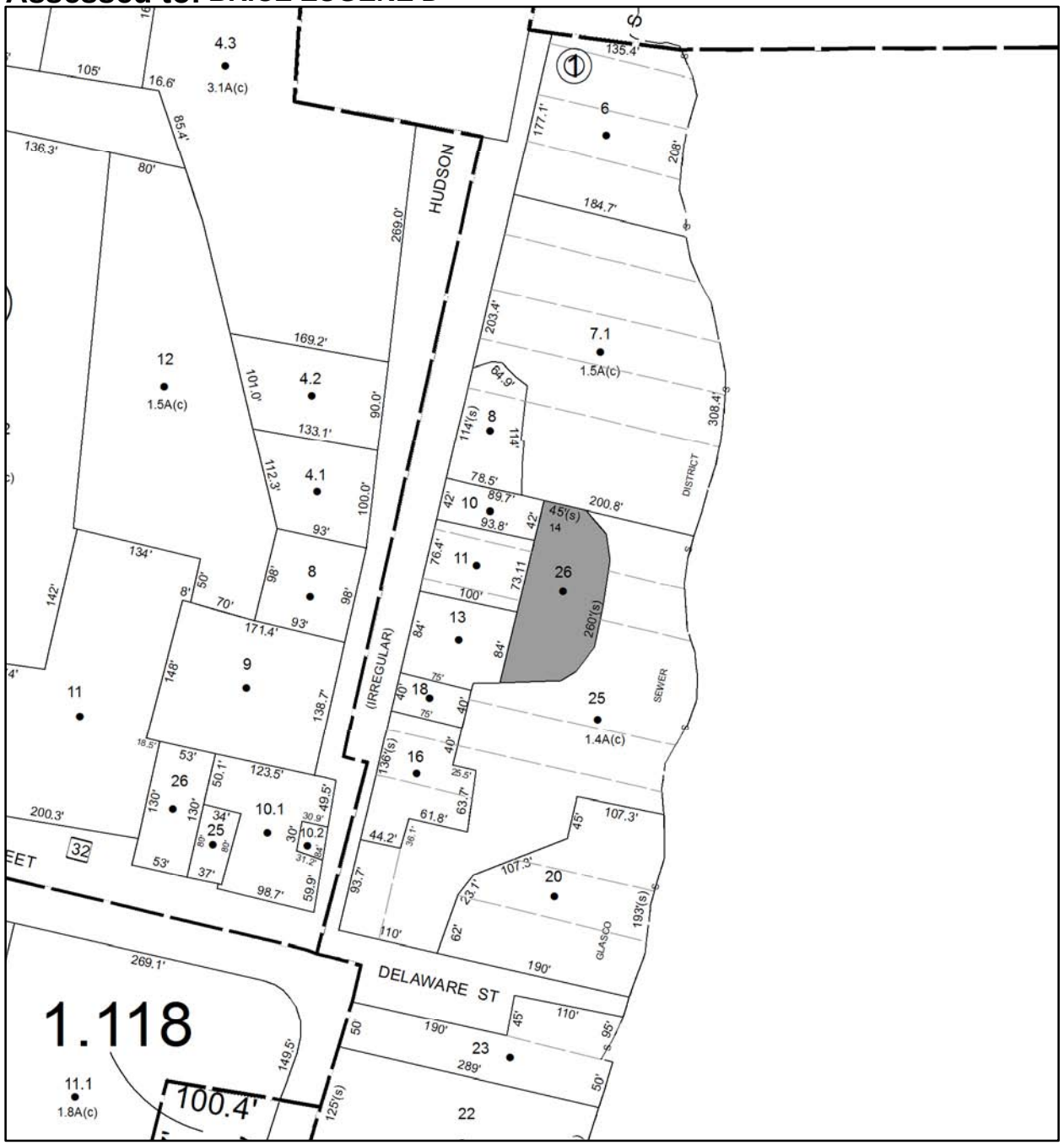

Parcel # 153

TOWN OF: SAUGERTIES

SBL: 40.1-3-6

Property Class: 314
Rural Vacant Lots of 10 Acres or Less

Location: ULSTER LANDING RD

Oldest Year of Tax: 2009 G

Amount: $ 10,993

Acres: 0.7

Front: 0

Depth: 0

No Image Available

Current Owner: COUNTY OF ULSTER
Assessed to: SCHABOT SHERRI

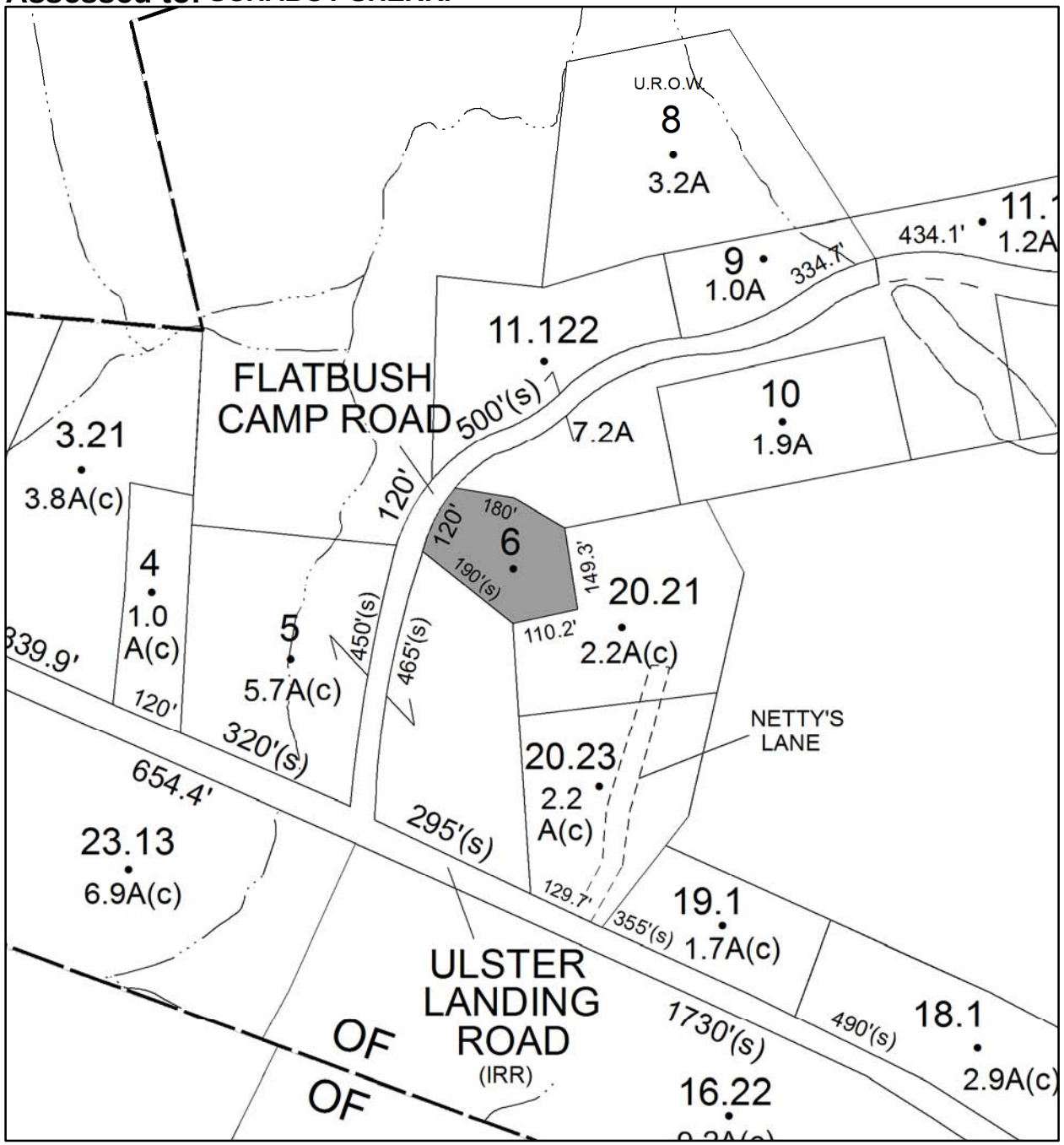

Parcel # 154

TOWN OF: SHANDAKEN

SBL: 3-1-43

Property Class: 210
One Family Year

Location: 95 KELLY RD

Oldest Year of Tax: 2012 G

Amount: $ 11,871

Acres: 4.8

Front: 0

Depth: 0

Current Owner: JASON & MICHAEL LIGUORI
Assessed to: LIGUORI JASON LIGUORI MICHAEL

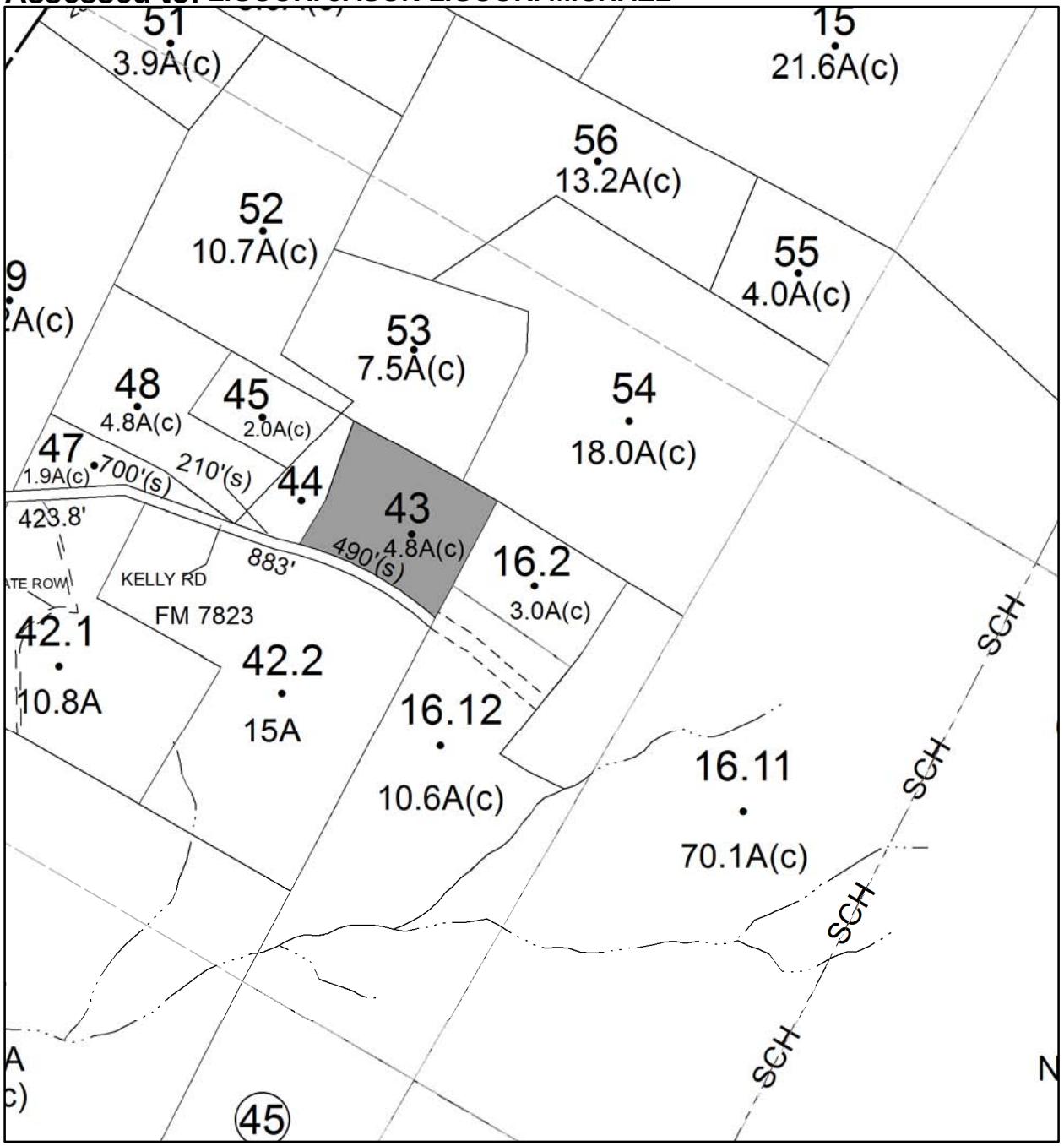

Parcel # 155

TOWN OF: SHANDAKEN

SBL: 4.46-1-21

Property Class: 220
Two Family Year

Location: 35 ACADEMY ST

Oldest Year of Tax: 2012 G

Amount: $ 11,420

Acres: 0.23

Front: 0

Depth: 0

Current Owner:
Assessed to: WALDMAN MICHAEL

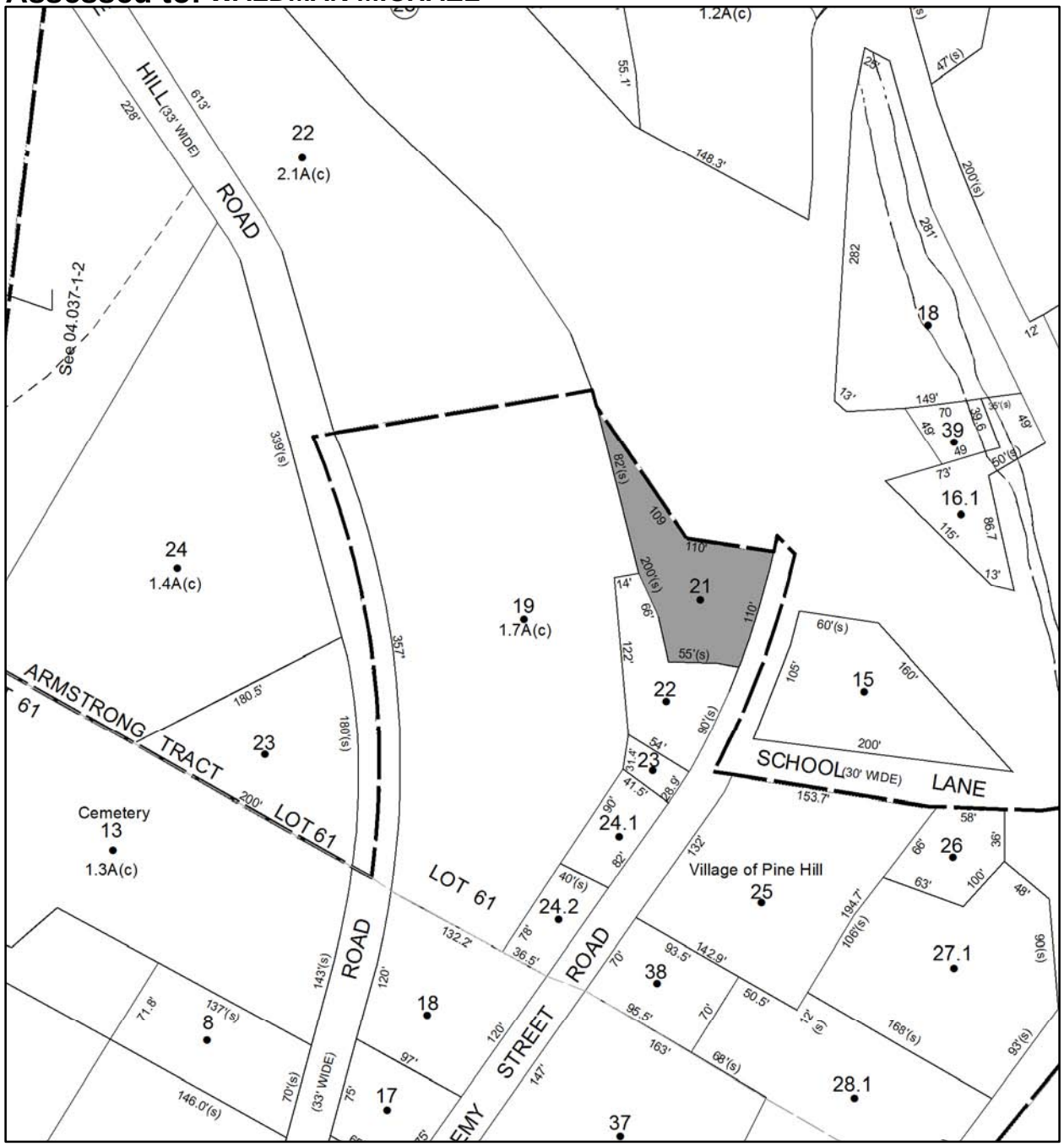

Parcel # 156

TOWN OF: SHANDAKEN

SBL: 5.13-1-22

Property Class: 210
One Family Year

Location: 23 ROUTE 42

Oldest Year of Tax: 2012 G

Amount: $ 5,330

Acres: 0

Front: 45

Depth: 247

Current Owner:
Assessed to: HANEIN ADEL K HANEIN TAHANY G

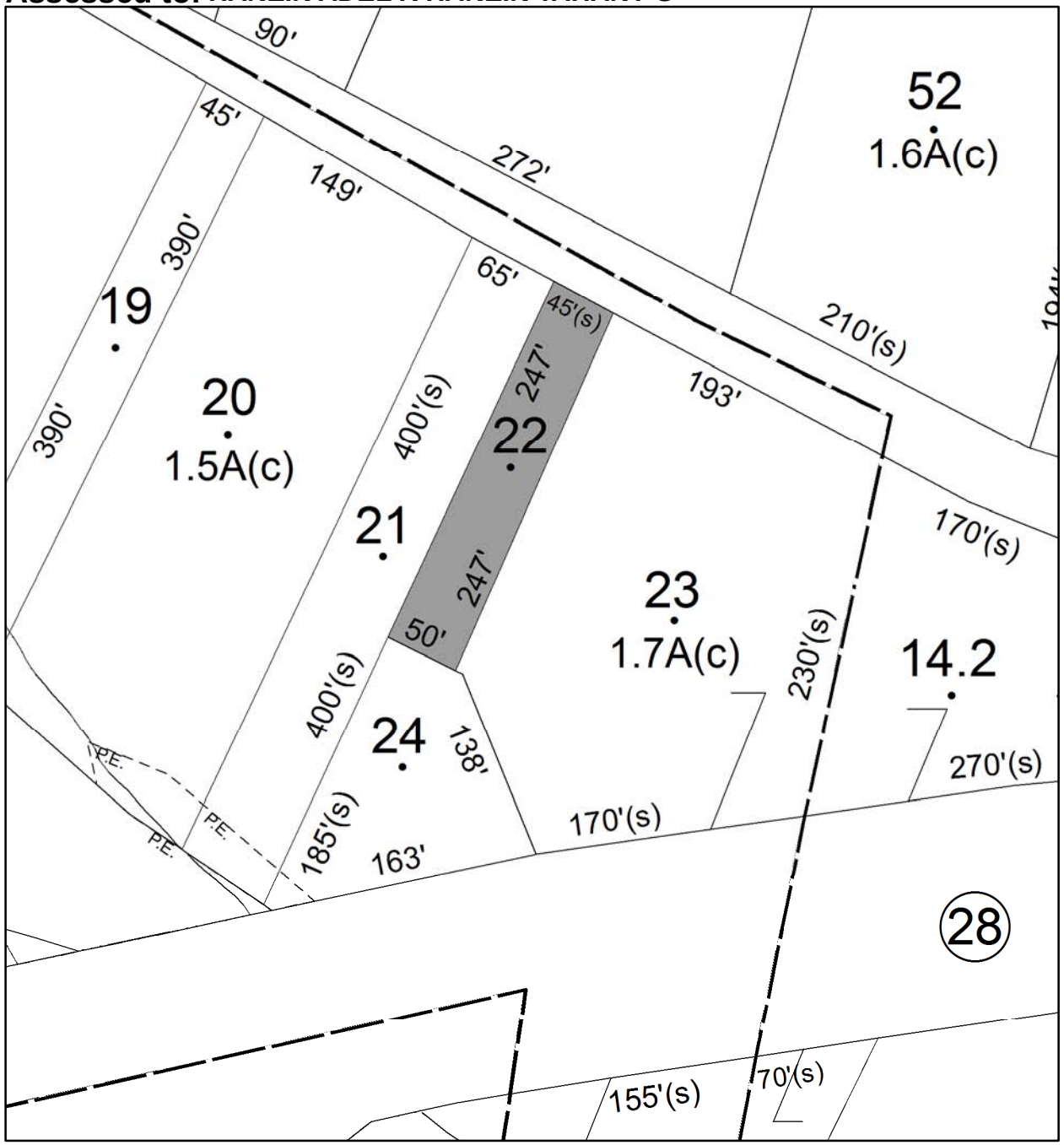

Parcel # 157

TOWN OF: SHANDAKEN

SBL: 5.18-1-6

Property Class: 210
One Family Year

Location: 18 FOX HOLLOW RD

Oldest Year of Tax: 2011 G

Amount: $ 13,500

Acres: 1

Front: 0

Depth: 0

Current Owner: HANSEN ERIC

Assessed to: HANSEN ERIC LESTER GAIL (WAS MILLER HIRAM MILLER MARION)

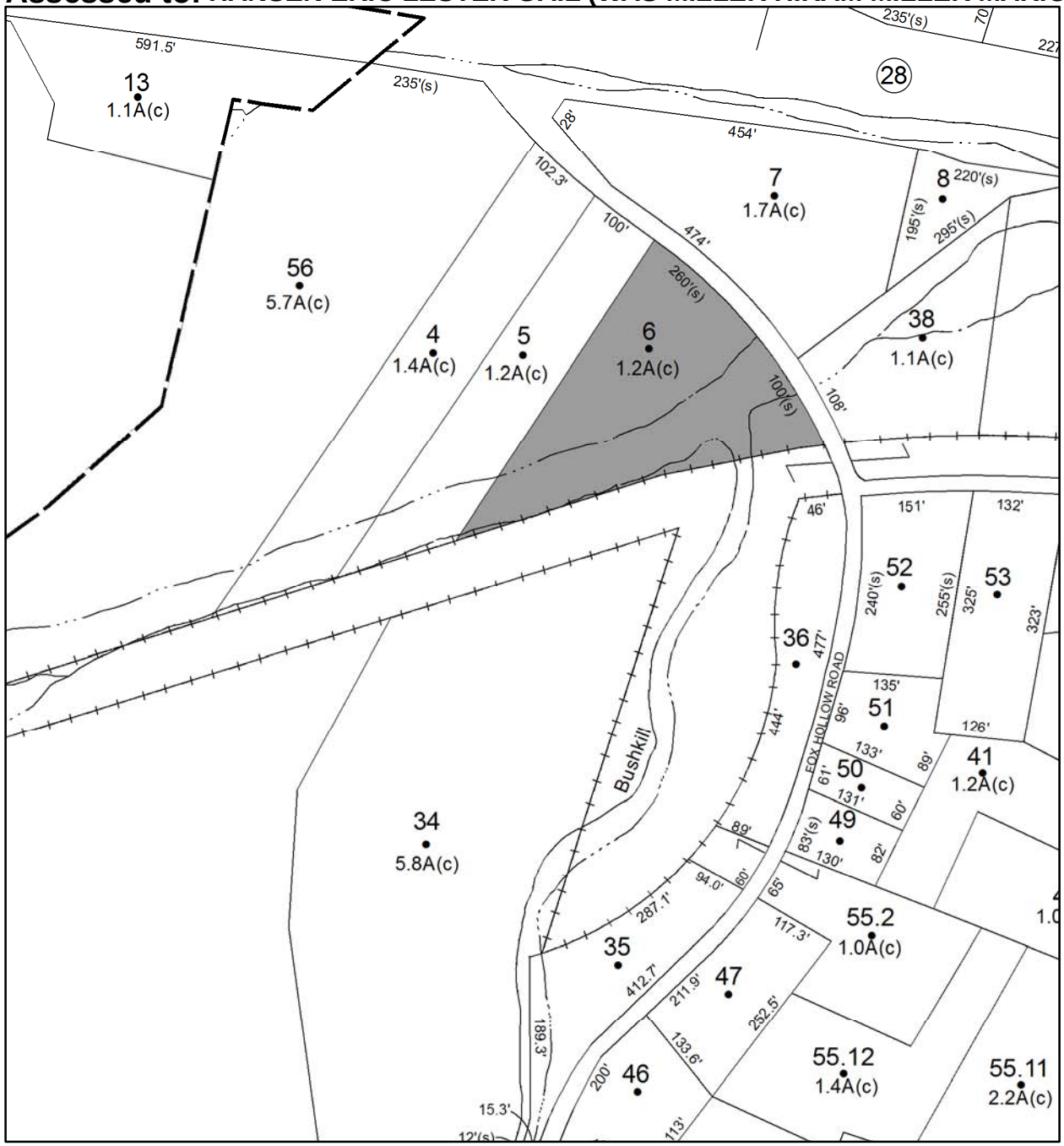

Parcel # 158

TOWN OF: SHANDAKEN

SBL: 12.18-1-6

Property Class: 311
Residential Vacant Land

Location: OLIVEREA RD

Oldest Year of Tax: 2012 G

Amount: $ 3,572

Acres: 5.2

Front: 0

Depth: 0

No Image Available

Current Owner:
Assessed to: BAUER LAWRENCE BAUER JOAN

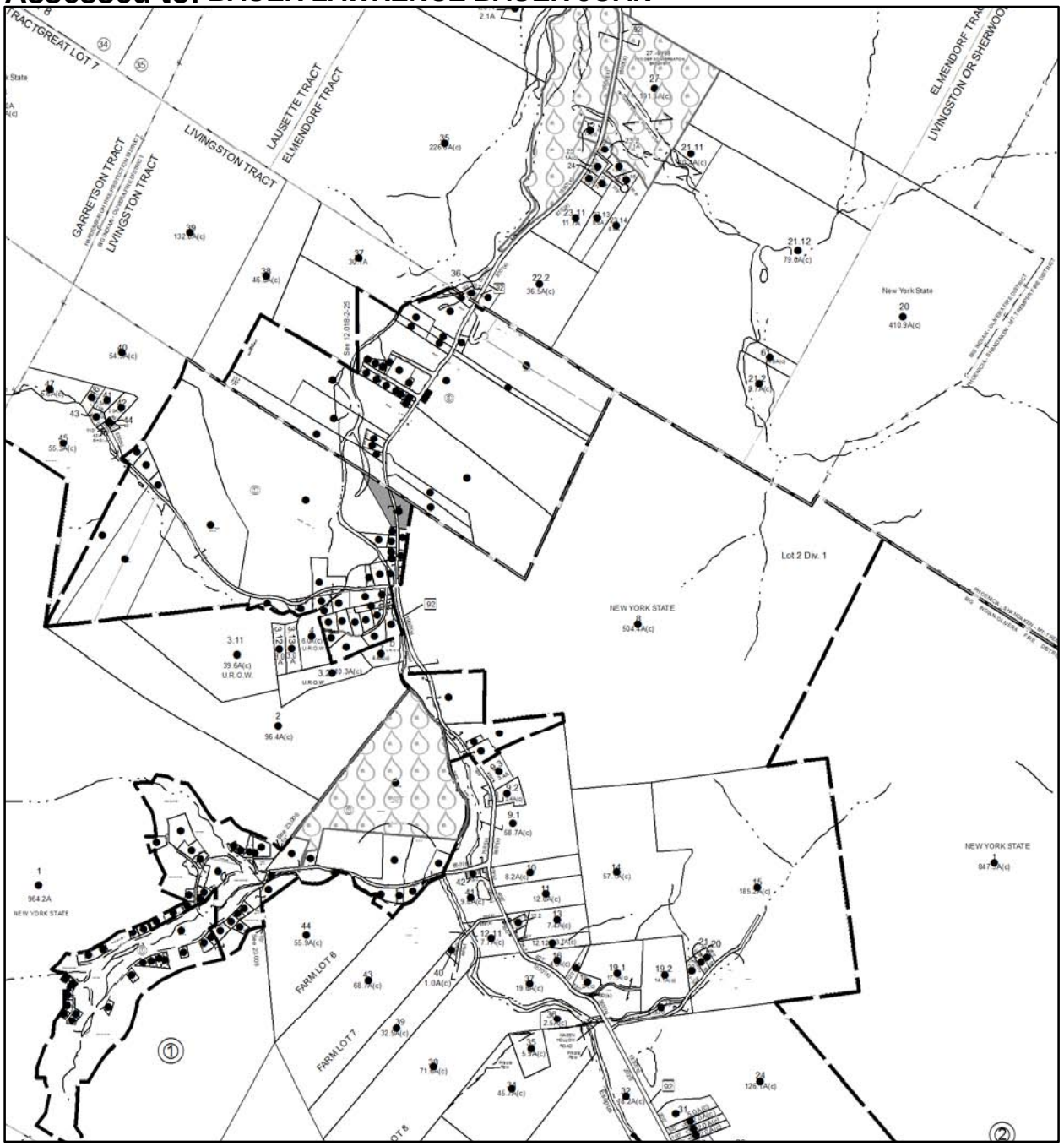

Parcel # 159

TOWN OF: SHANDAKEN

SBL: 13.20-2-17

Property Class: 280
Multiple Residences

Location: 500-508 WOODLAND VALLEY

Oldest Year of Tax: 2012 G

Amount: $ 45,643

Acres: 1.7

Front: 0

Depth: 0

Current Owner:
Assessed to: BURNS ERIC D LAFAVE BONNIE

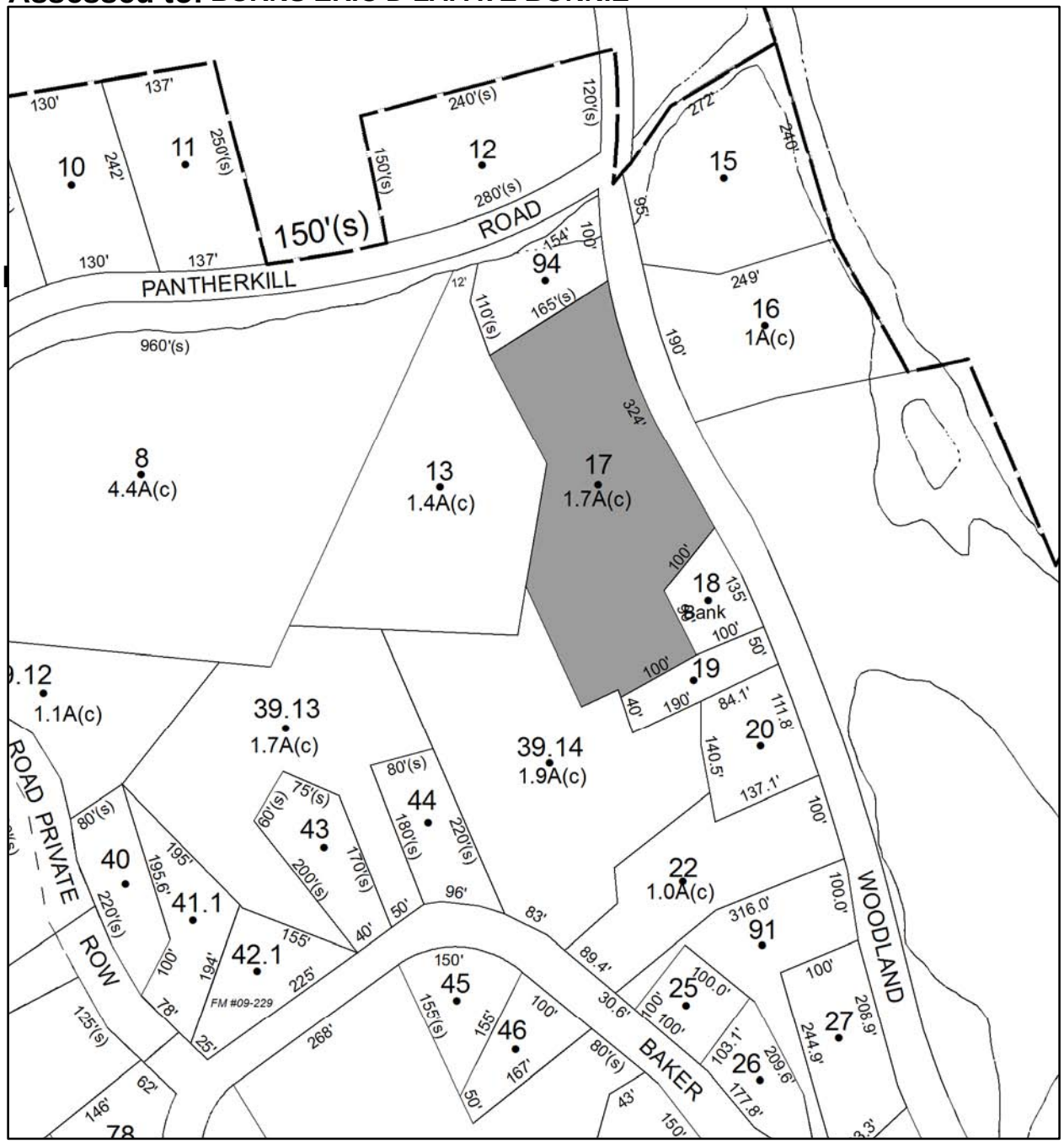

Parcel # 160

TOWN OF: SHANDAKEN

SBL: 13.20-2-18

Property Class: 210
One Family Year

Location: 512 WOODLAND VALLEY RD

Oldest Year of Tax: 2012 G

Amount: $ 6,091

Acres: 0.25

Front: 0

Depth: 0

Current Owner:
Assessed to: BURNS ERIC C LAFAVE BONNIE

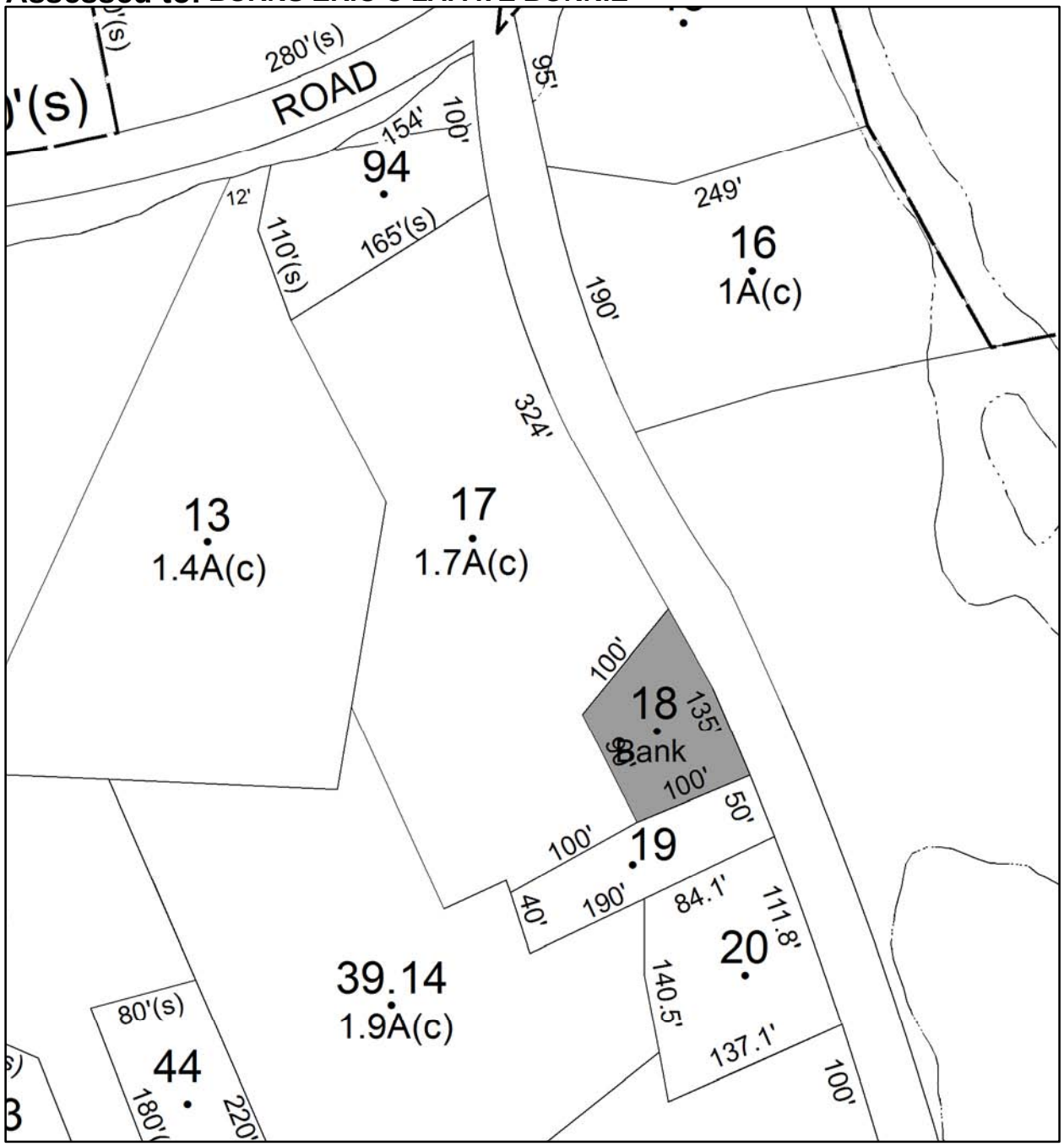

Parcel # 161

TOWN OF: SHANDAKEN

SBL: 14.6-2-70

Property Class: 311
Residential Vacant Land

Location: SILVER HOLLOW RD

Oldest Year of Tax: 2009 G

Amount: $ 3,019

Acres: 0.4

Front: 0

Depth: 0

No Image Available

Current Owner: COUNTY OF ULSTER
Assessed to: GOVER JAMES GOVER MARGARET

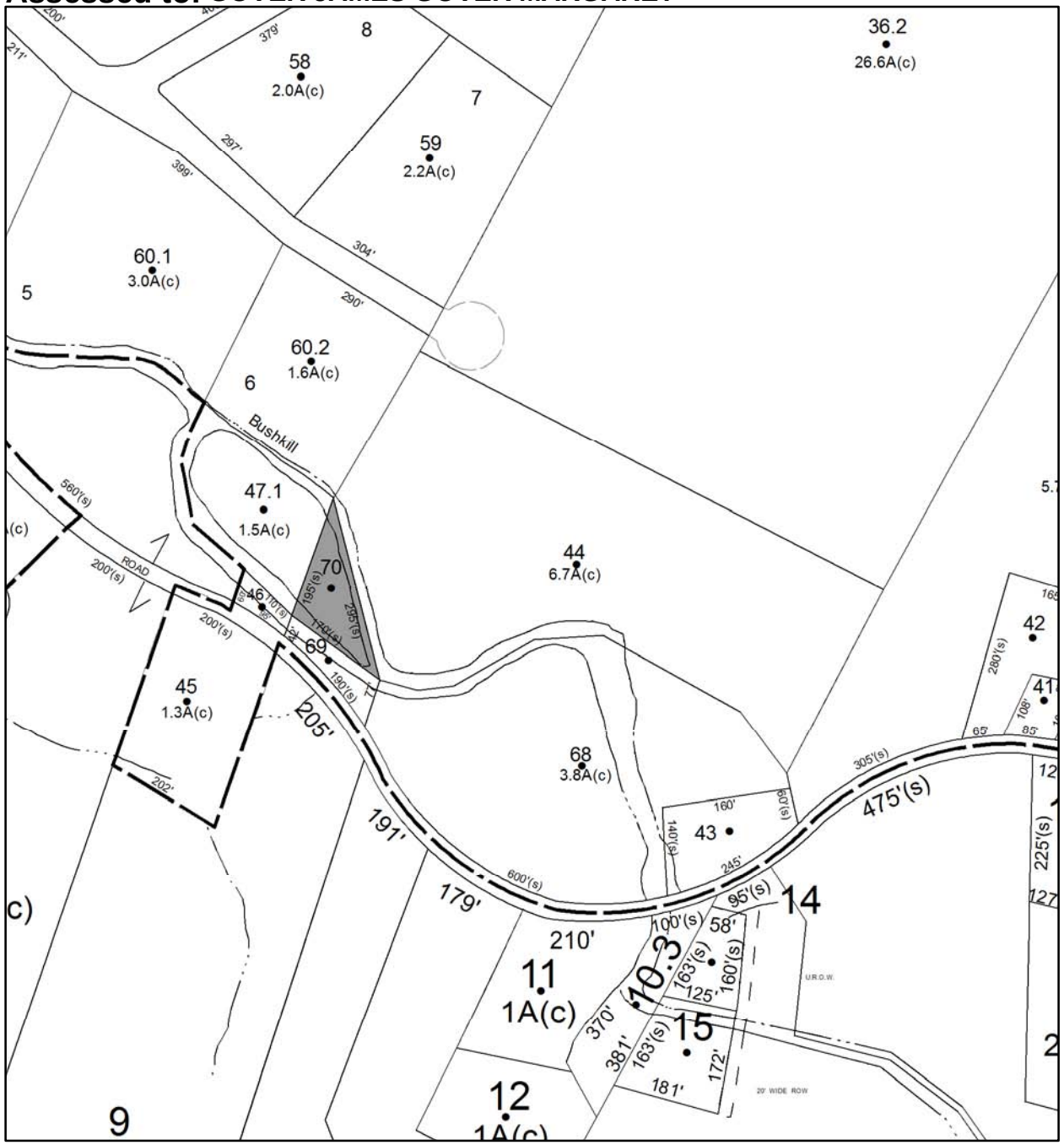

Parcel # 163

TOWN OF: SHANDAKEN

SBL: 14.13-3-49

Property Class: 270
Mobile Home

Location: 27 STATION RD

Oldest Year of Tax: 2011 G

Amount: $ 4,254

Acres: 0.28

Front: 0

Depth: 0

Current Owner: COUNTY OF ULSTER
Assessed to: LOJKO HERONIMA

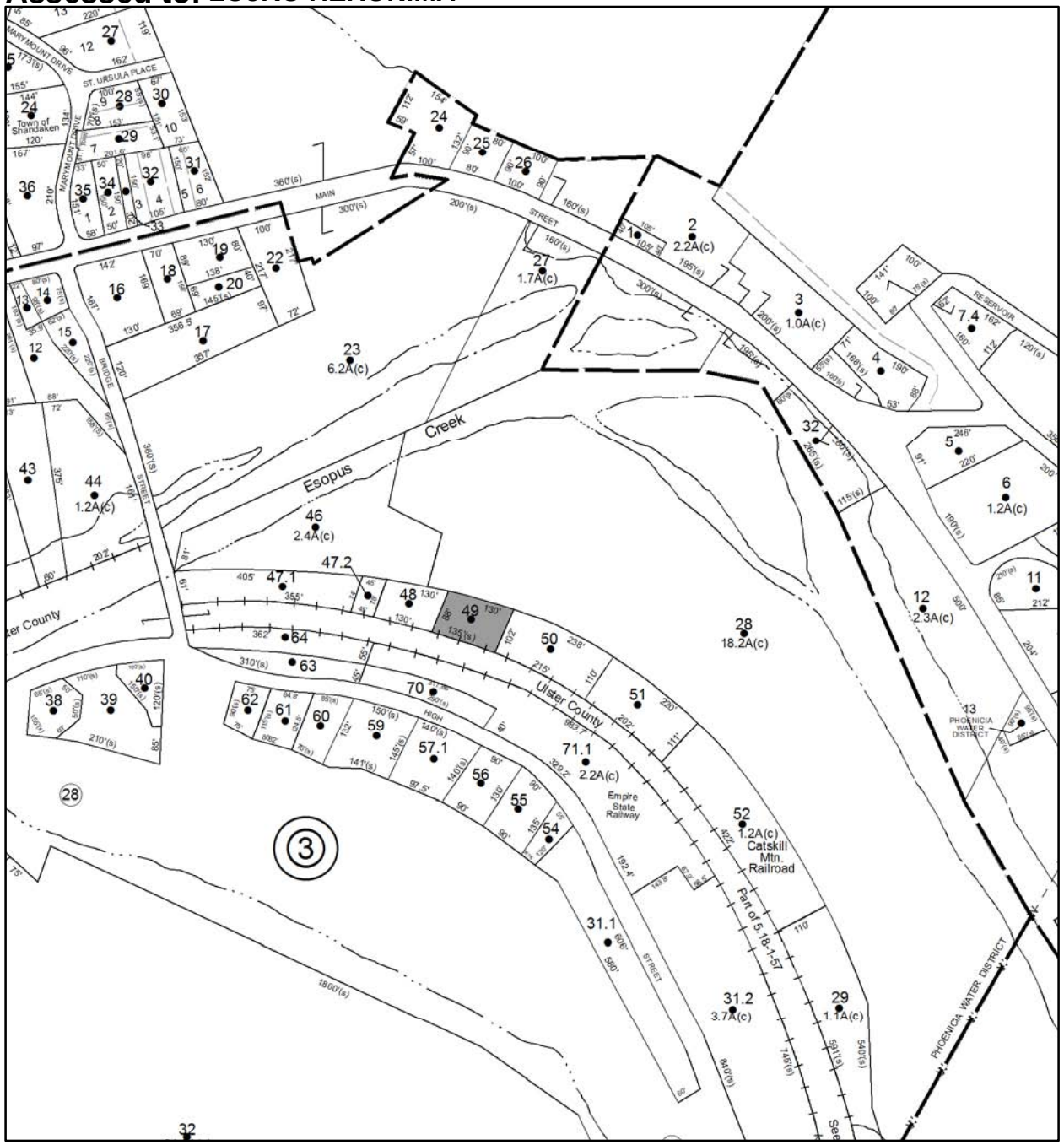

Parcel # 164

TOWN OF: SHANDAKEN

SBL: 25.1-2-27

Property Class: 311
Residential Vacant Land

Location: OLD ROUTE 28

Oldest Year of Tax: 2012 G

Amount: $ 11,049

Acres: 14.29

Front: 0

Depth: 0

No Image Available

Current Owner: UNCLE PETE'S CAMPING INC
Assessed to: UNCLE PETE'S CAMPING INC

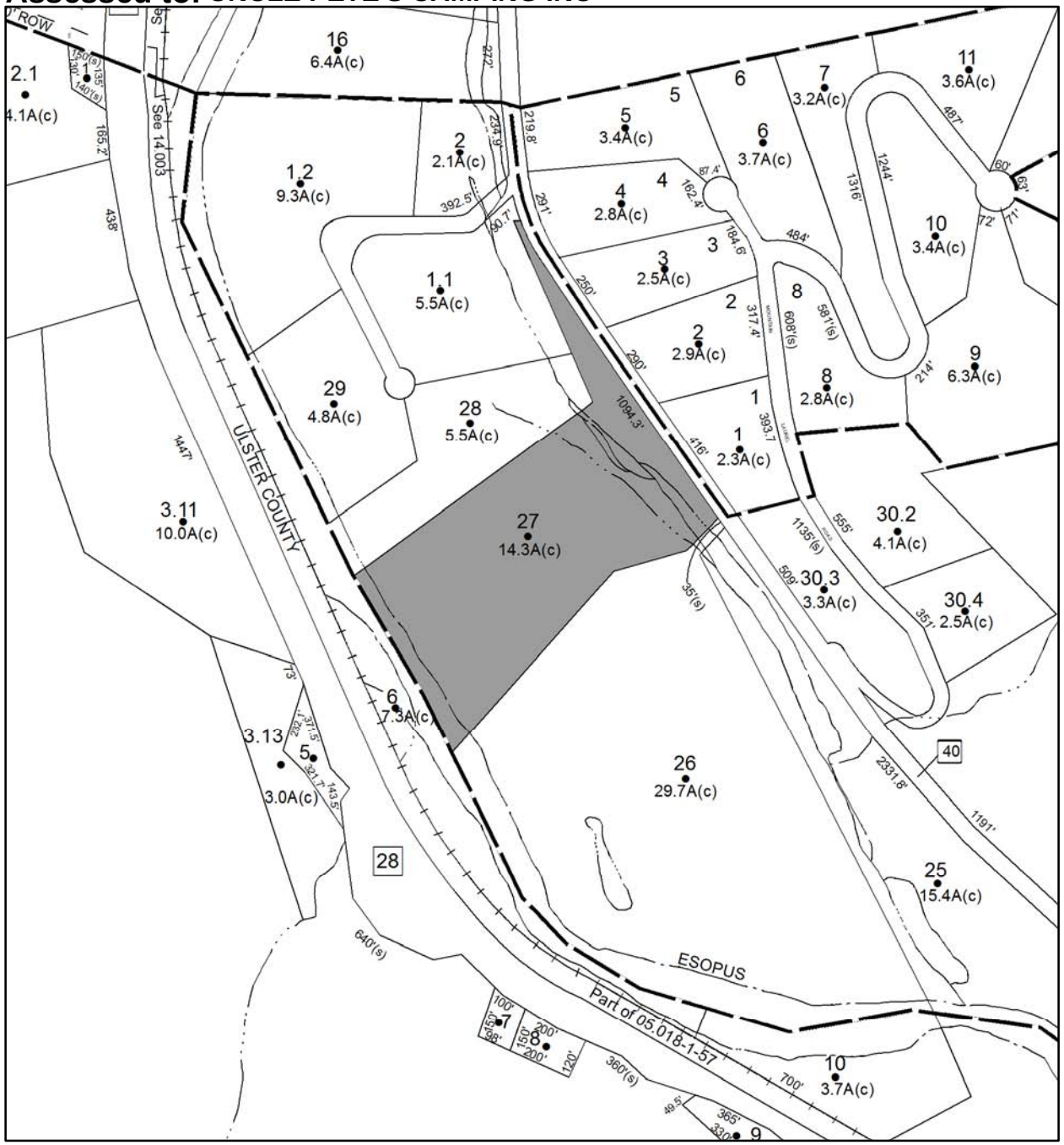

Parcel # 165

TOWN OF: SHANDAKEN

SBL: 25.11-1-36

Property Class: 315
Underwater Vacant Land

Location: ROUTE 212

Oldest Year of Tax: 2010 G

Amount: $ 3,316

Acres: 1.4

Front: 0

Depth: 0

No Image Available

Current Owner: COUNTY OF ULSTER
Assessed to: NICHOLS OKSANA

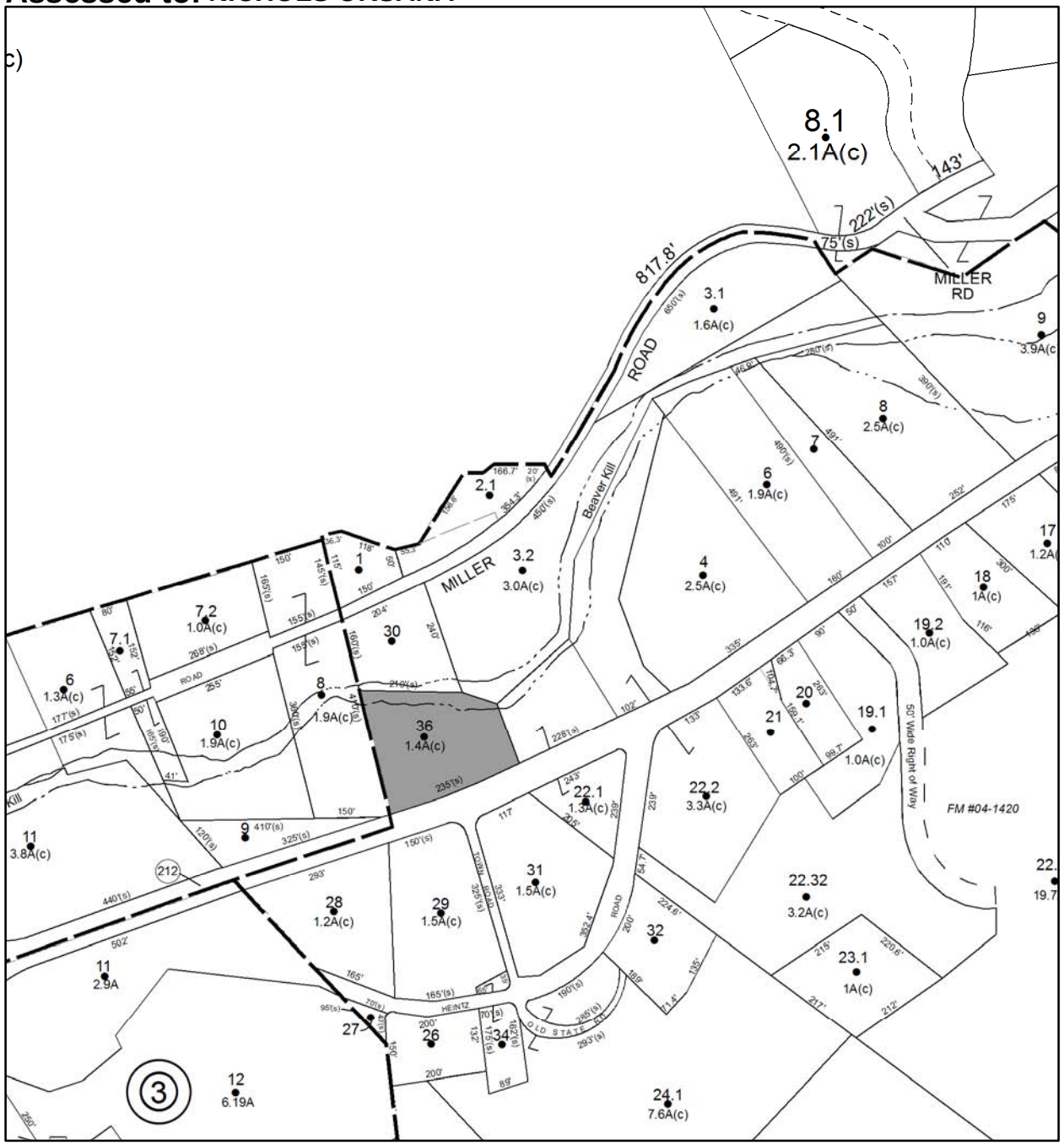

Parcel # 166

TOWN OF: SHANDAKEN

SBL: 25.15-2-13.100

Property Class: 210
One Family Year

Location: 1424 WITTENBERG RD

Oldest Year of Tax: 2012 G

Amount: $ 6,861

Acres: 1.4

Front: 0

Depth: 0

Current Owner: TABLER VICKY LEE
Assessed to: COUNTY OF ULSTER/VICKY LEE TABLER

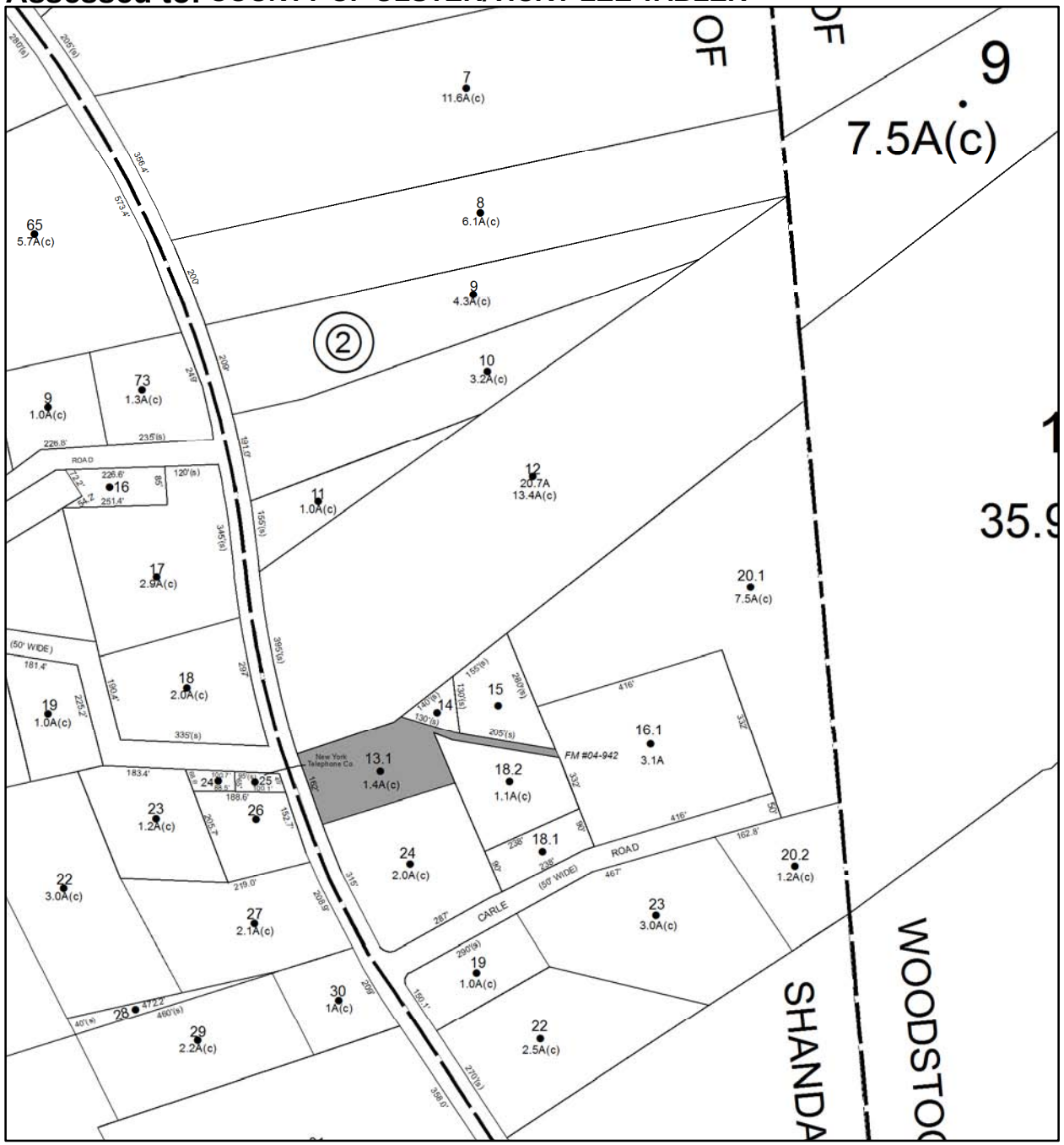

Parcel # 167

TOWN OF: SHANDAKEN

SBL: 25.15-2-14

Property Class: 210
One Family Year

Location: 1420 WITTENBERG RD

Oldest Year of Tax: 2012 G

Amount: $ 15,913

Acres: 0.25

Front: 0

Depth: 0

Current Owner: TABLER VICKY LEE
Assessed to: COUNTY OF ULSTER/ VICKY LEE TABLER

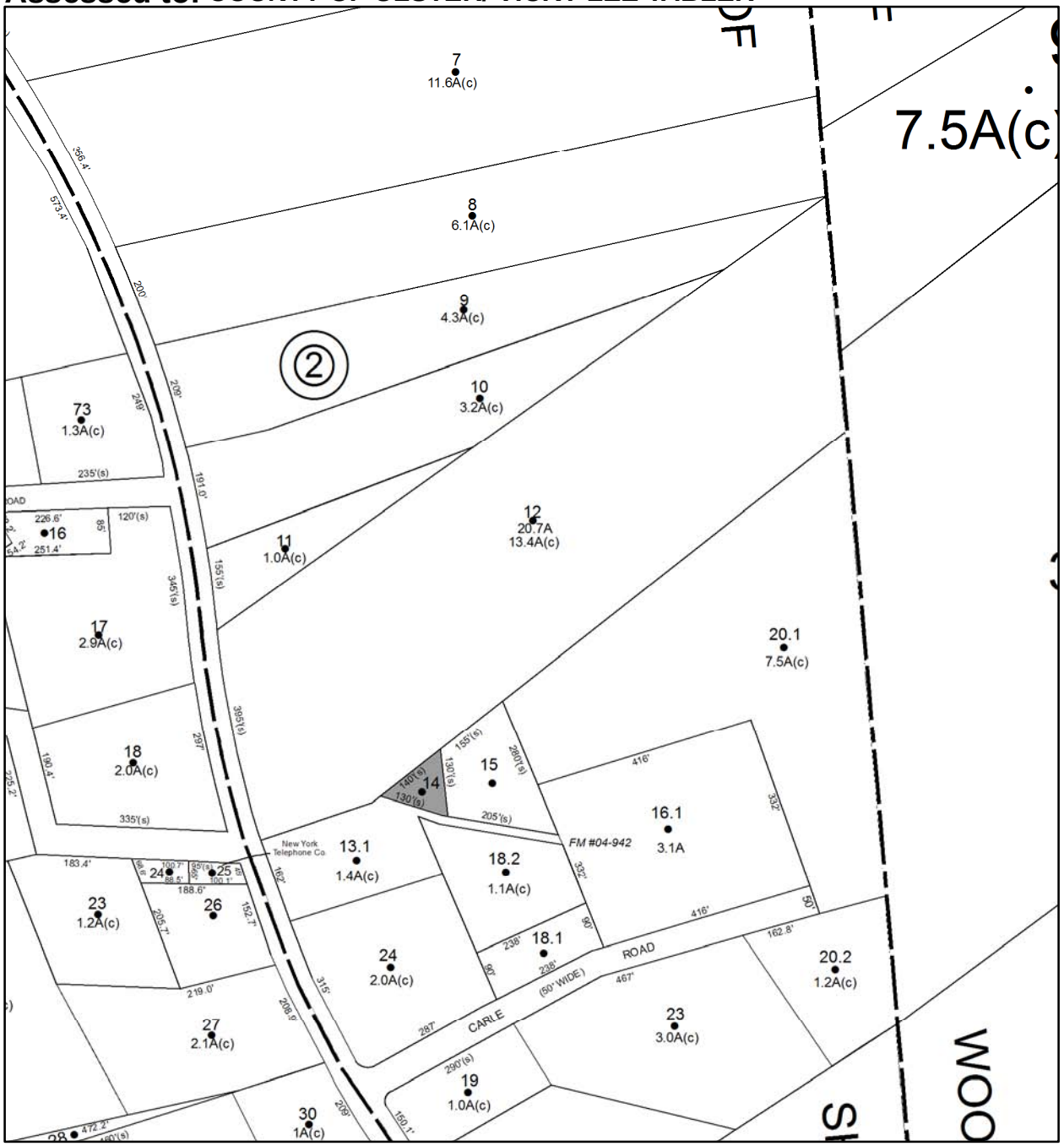

Parcel # 168

TOWN OF: SHAWANGUNK

SBL: 98.2-2-28

Property Class: 240
Rural Residence with Acreage

Location: 161 CHURCH RD

Oldest Year of Tax: 2012 G

Amount: $ 25,279

Acres: 11.6

Front: 0

Depth: 0

Current Owner:
Assessed to: PLAZA JEROME B PLAZA GEORGIA

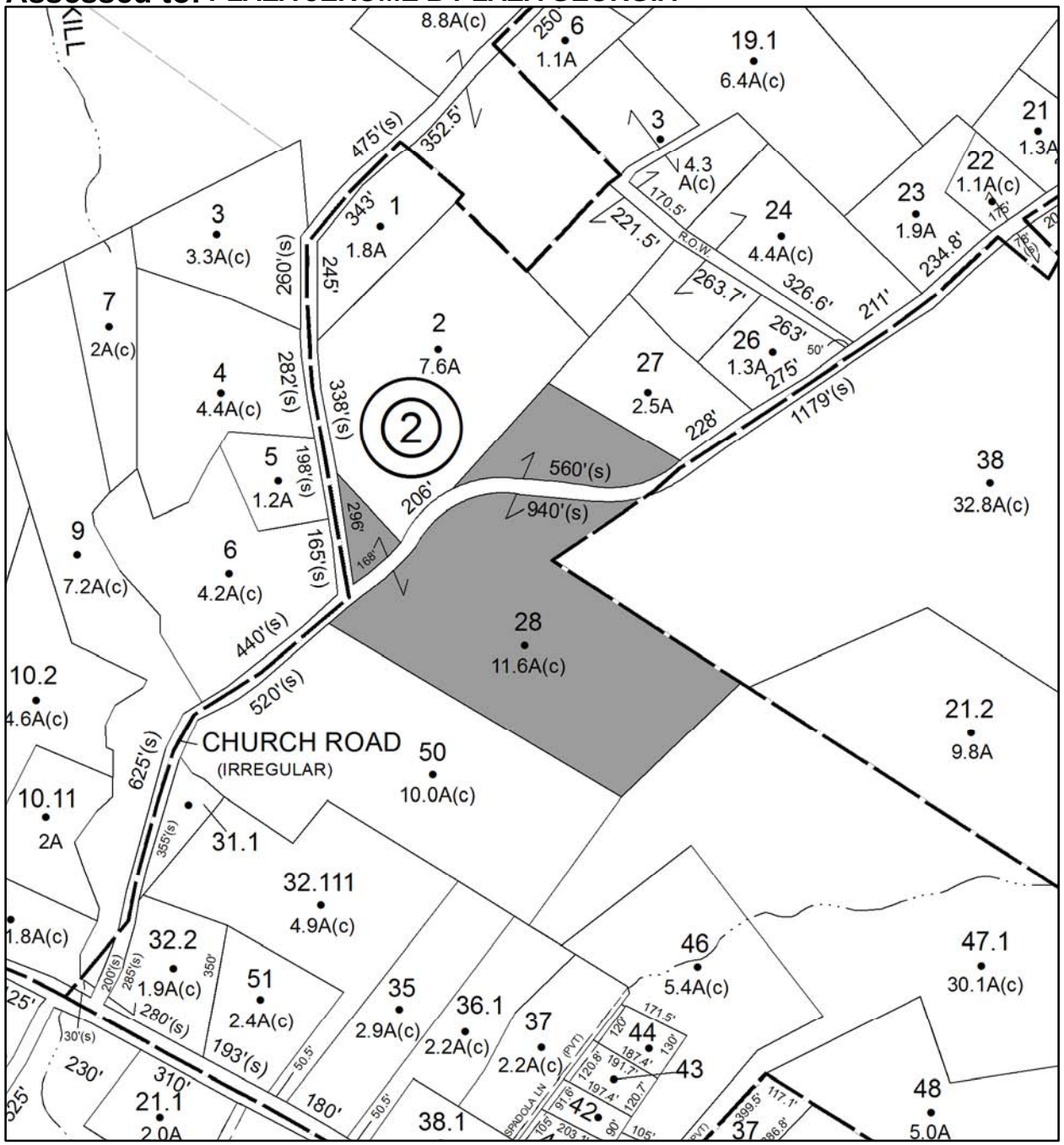

Parcel # 169

TOWN OF: SHAWANGUNK

SBL: 98.3-3-17

Property Class: 210
One Family Year

Location: 103 SAWYER LN

Oldest Year of Tax: 2011 G

Amount: $ 33,677

Acres: 1.9

Front: 355.3

Depth: 0

Current Owner: COUNTY OF ULSTER
Assessed to: BROWNSELL DOUGLAS

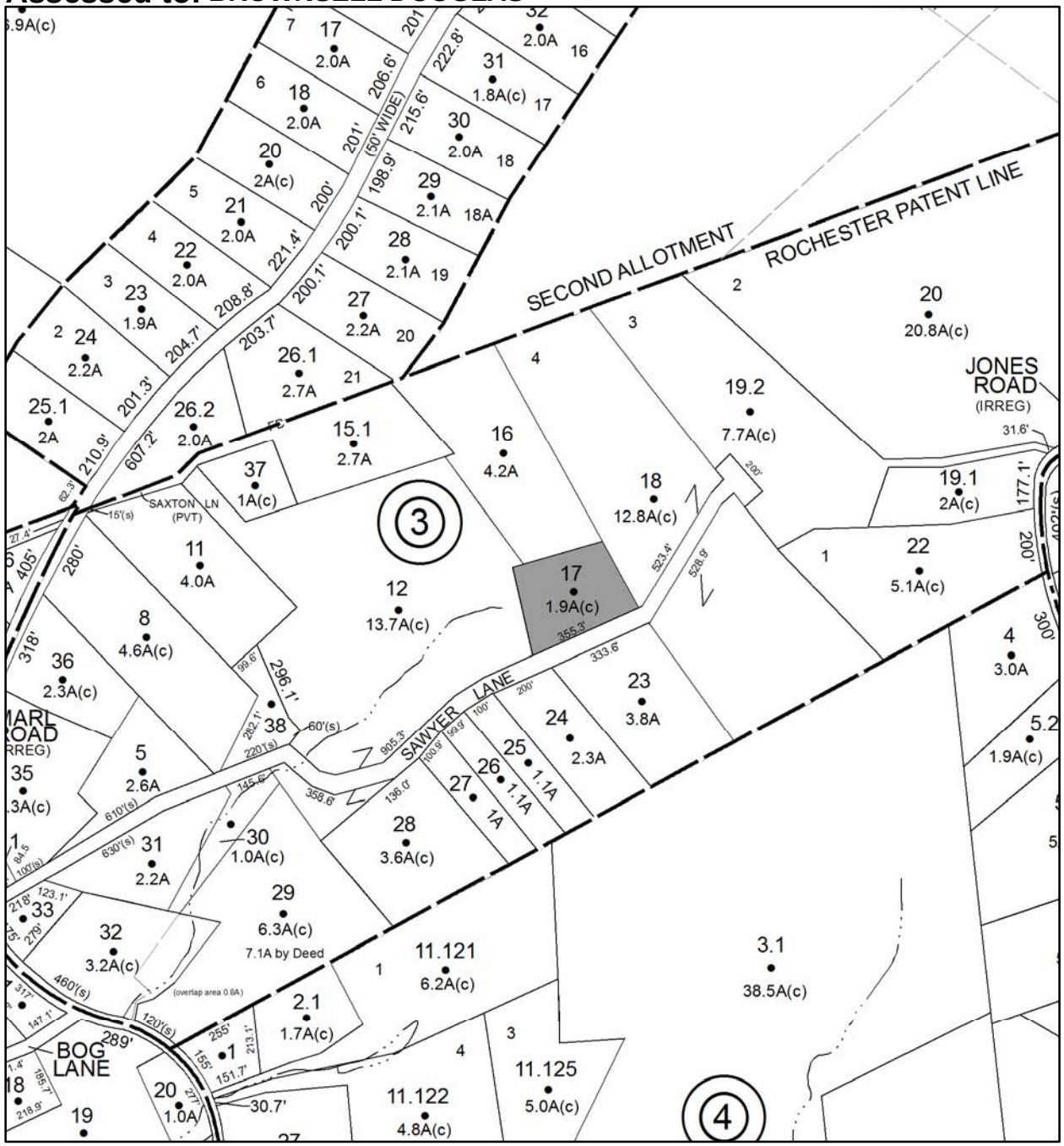

Parcel # 170

TOWN OF: SHAWANGUNK

SBL: 99.1-2-8

Property Class: 210
One Family Year

Location: 11 TERWILLIGER LN

Oldest Year of Tax: 2012 G

Amount: $ 5,585

Acres: 0.37

Front: 150

Depth: 107

Current Owner:
Assessed to: DOOLITTLE JERRY DOOLITTLE KATHLEEN

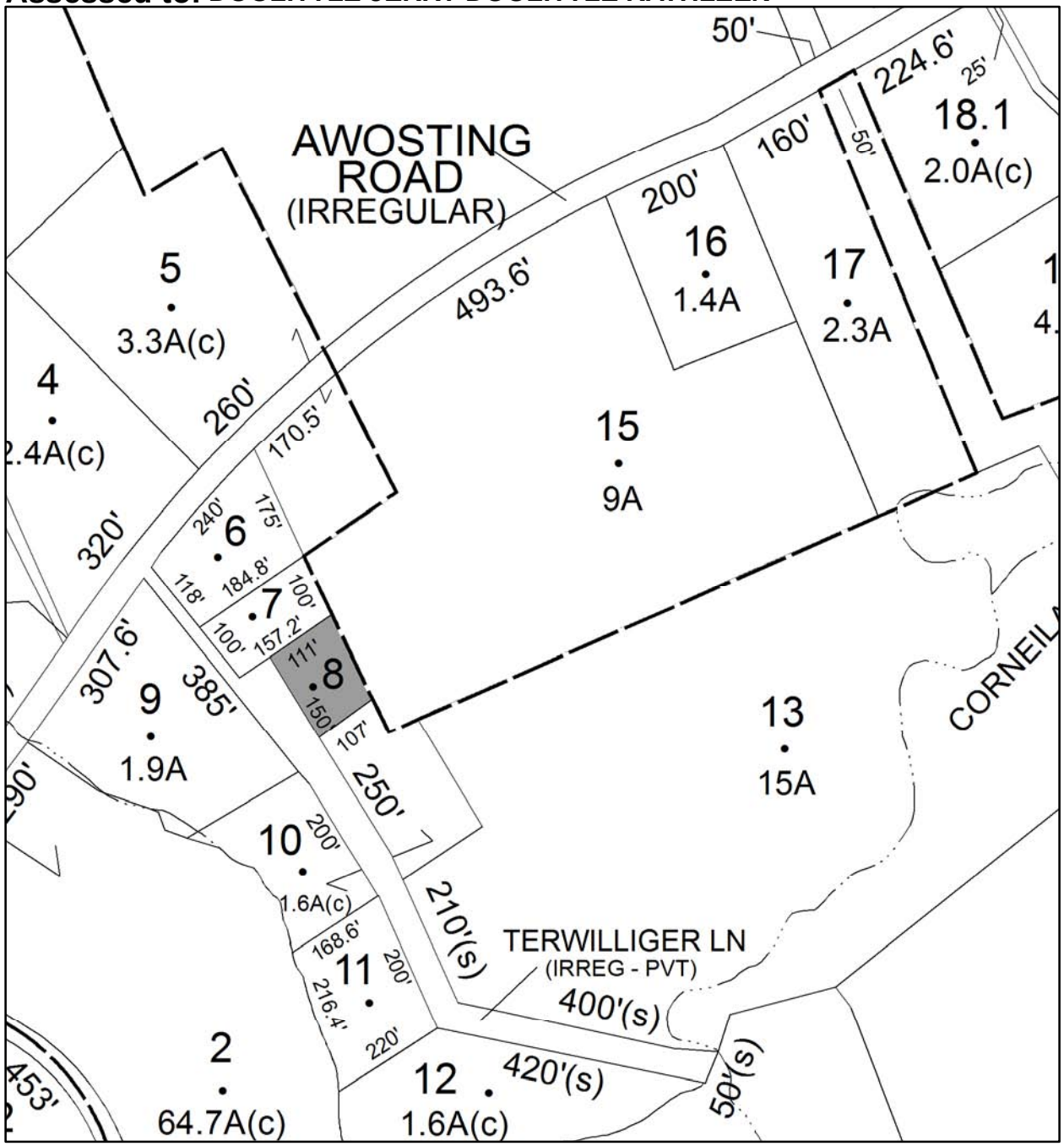

Parcel # 171

TOWN OF: SHAWANGUNK

SBL: 99.1-7-21.100

Property Class: 250
Estate

Location: 145 JANSEN RD

Oldest Year of Tax: 2012 G

Amount: $ 94,761

Acres: 25.2

Front: 1802.9

Depth: 0

Current Owner:
Assessed to: CETTA KATHLEEN

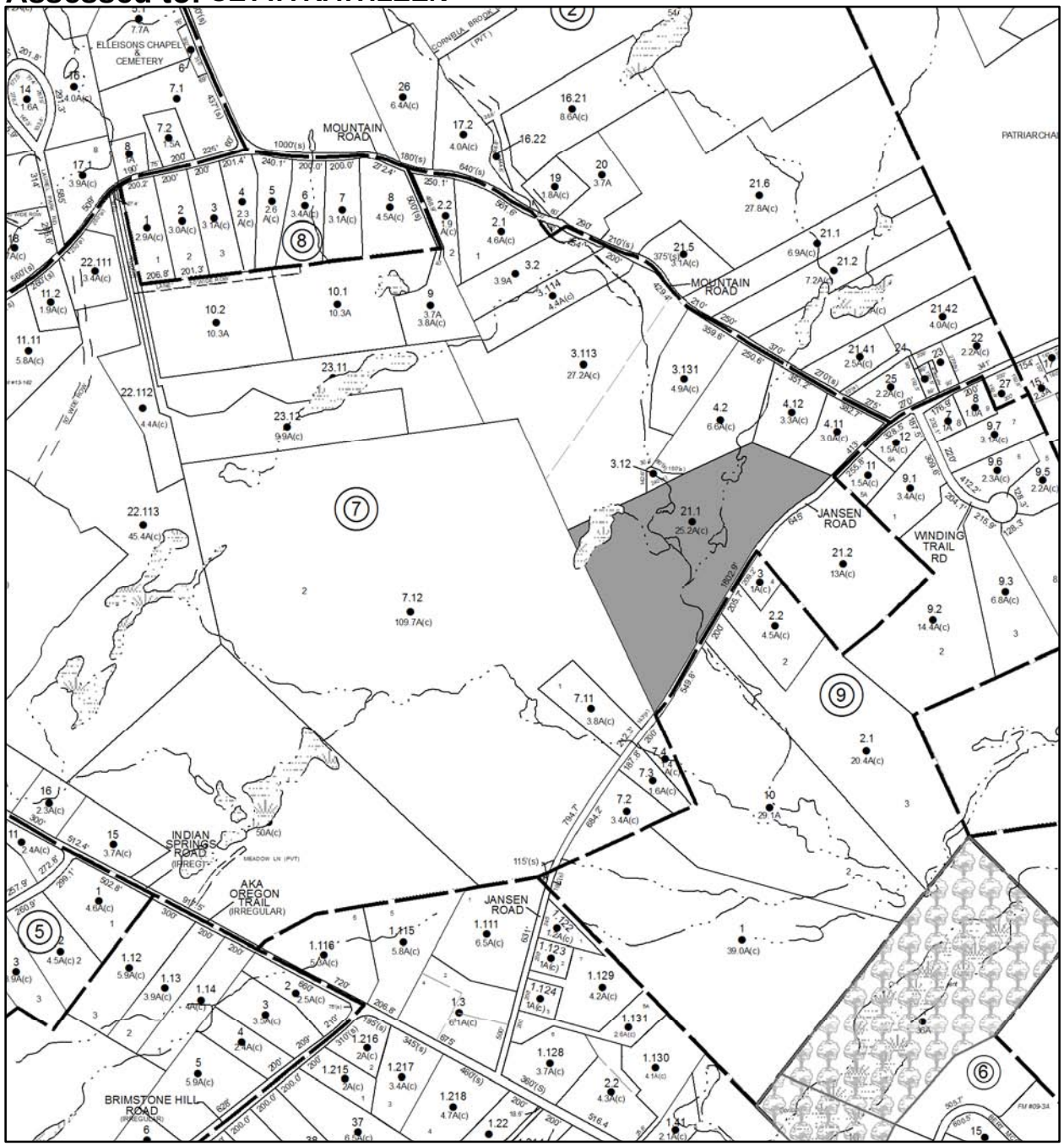

Parcel # 172

TOWN OF: SHAWANGUNK

SBL: 99.2-3-19

Property Class: 210
One Family Year

Location: 2170 BRUYNSWICK RD

Oldest Year of Tax: 2012 G

Amount: $ 33,283

Acres: 3

Front: 325

Depth: 0

Current Owner: EVERHART JULIE
Assessed to: EVERHART JULIE A

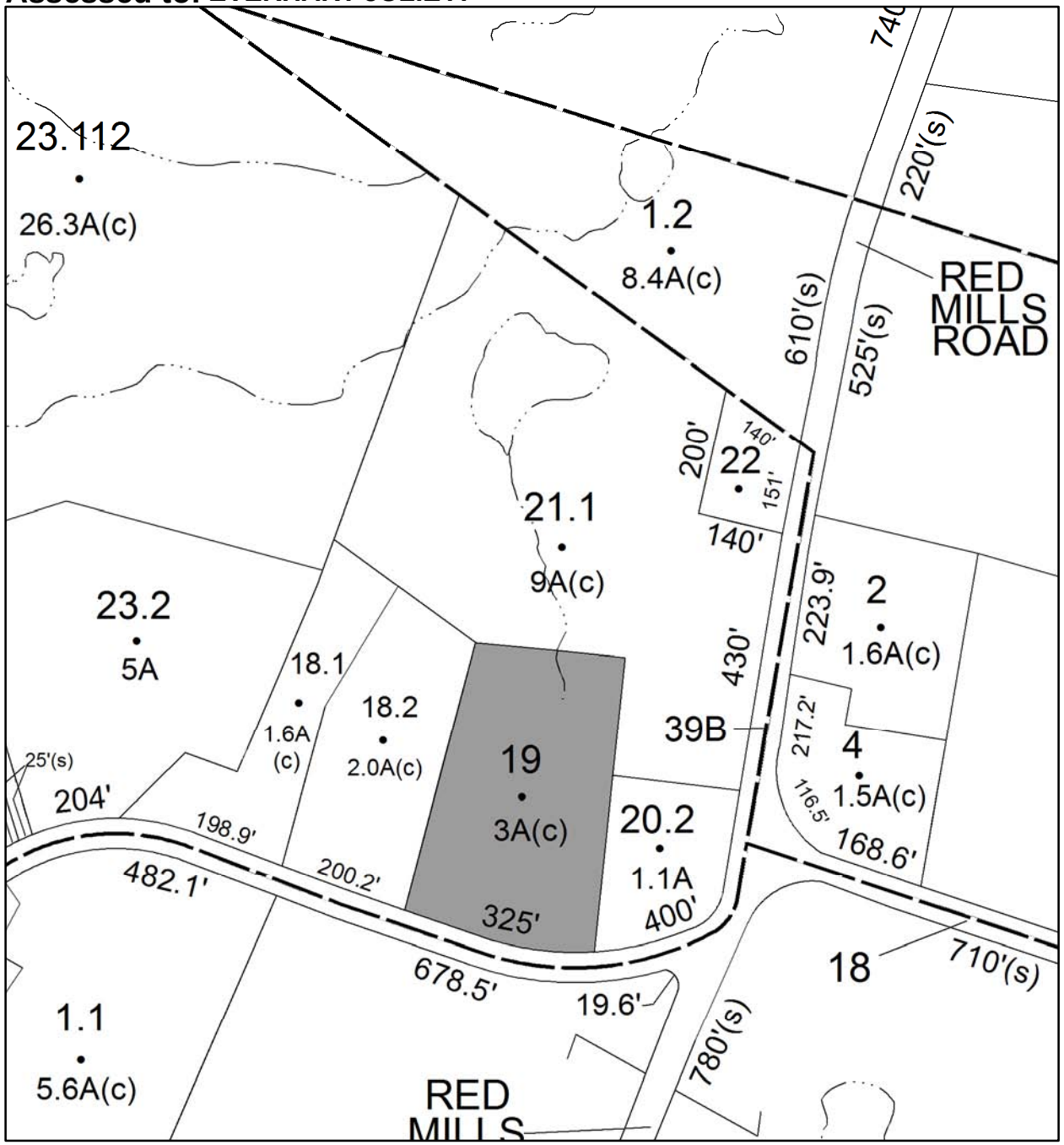

Parcel # 173

TOWN OF: SHAWANGUNK

SBL: 99.4-1-15

Property Class: 312
Residential Land Including a Small Improvemer

Location: 49 OLD FORT RD

Oldest Year of Tax: 2012 G

Amount: $ 10,916

Acres: 6.6

Front: 340

Depth: 0

No Image Available

Current Owner: ROGERS JOSEPH & LILLIAN
Assessed to: ROGERS JOSEPH ROGERS LILLIAN

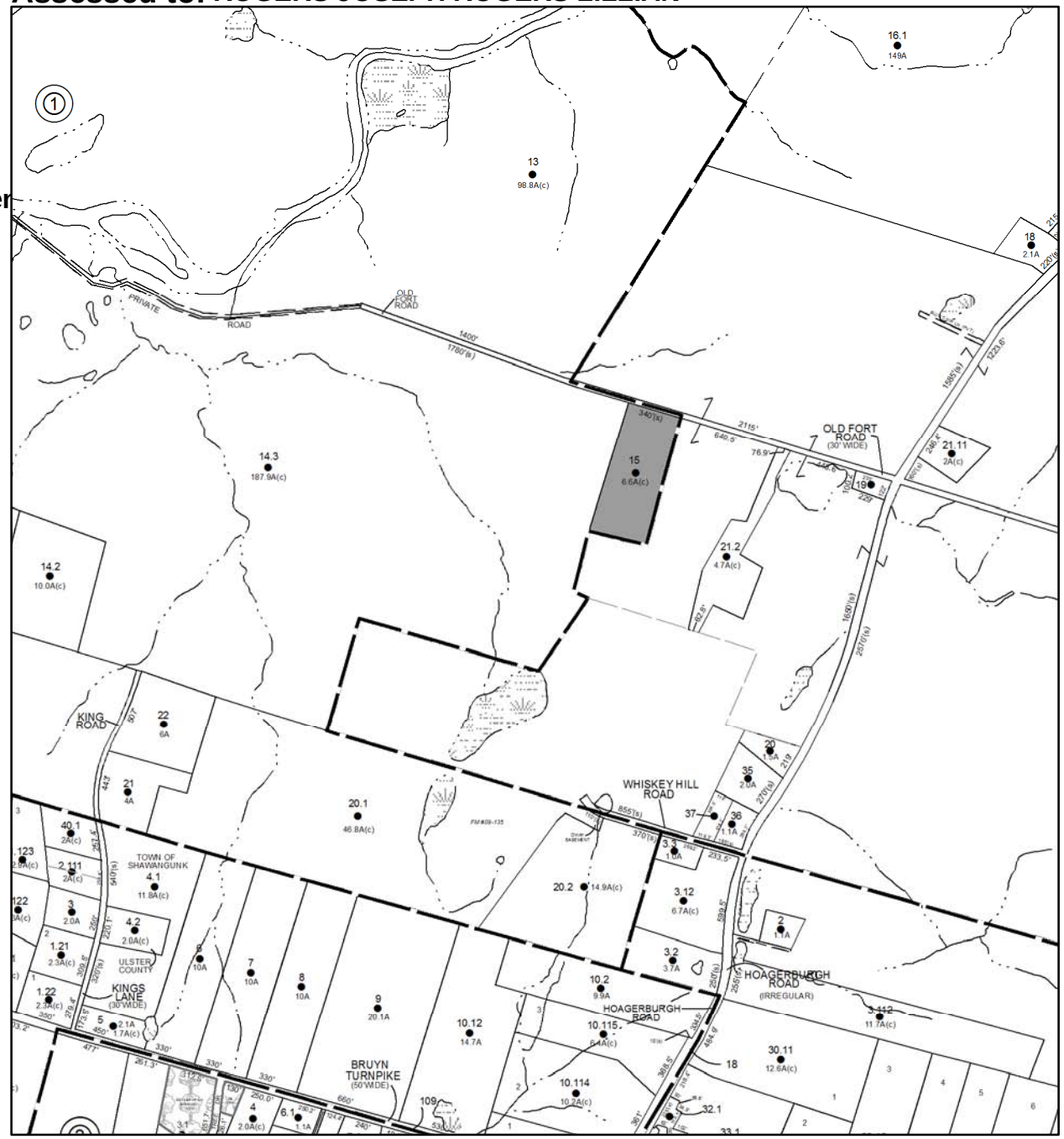

Parcel # 174

TOWN OF: SHAWANGUNK

SBL: 104.2-1-11

Property Class: 311
Residential Vacant Land

Location: YARWOOD RD

Oldest Year of Tax: 2012 G

Amount: $ 8,867

Acres: 1.7

Front: 286

Depth: 0

No Image Available

Current Owner:
Assessed to: G N M REALTY LLC

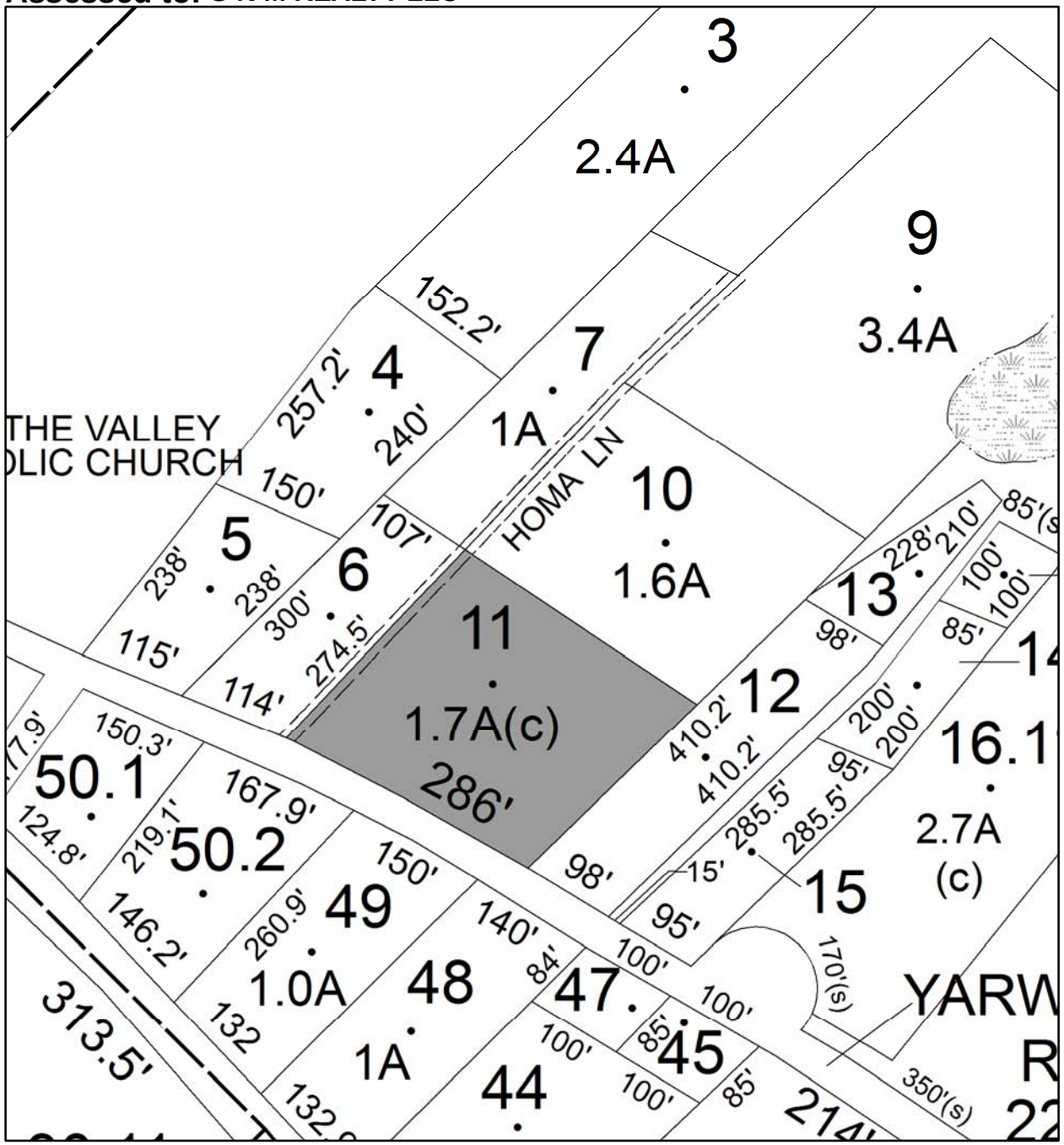

Parcel # 175

TOWN OF: SHAWANGUNK

SBL: 104.2-1-34

Property Class: 210
One Family Year

Location: 3434 ROUTE 52

Oldest Year of Tax: 2012 G

Amount: $ 5,857

Acres: 5.1

Front: 252

Depth: 0

Current Owner:
Assessed to: COMISKY ARTHUR COMISKY BEATRICE

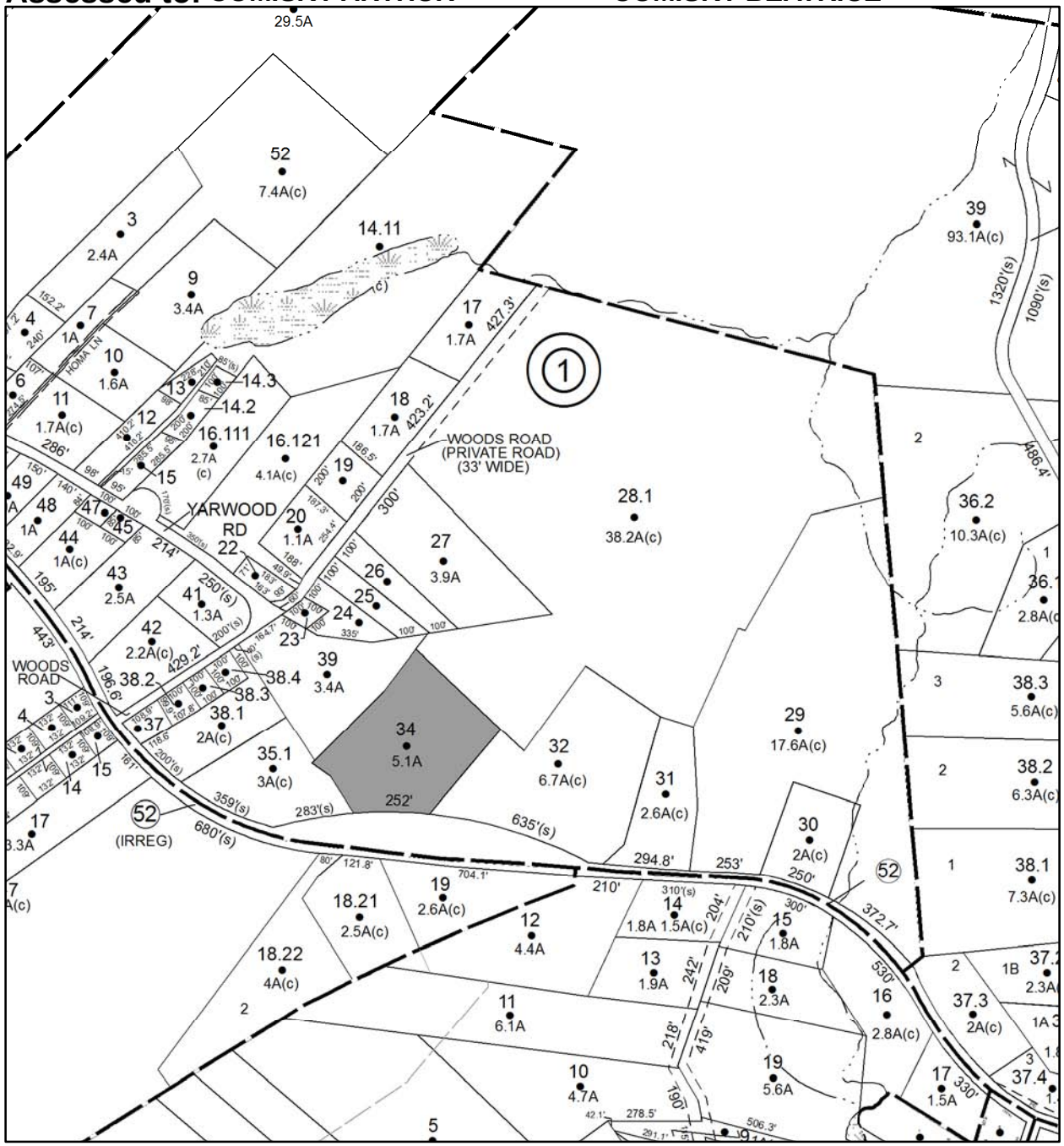

Parcel # 176

TOWN OF: SHAWANGUNK

SBL: 104.2-5-16

Property Class: 314
Rural Vacant Lots of 10 Acres or Less

Location: FOREST GLEN RD

Oldest Year of Tax: 2012 G

Amount: $ 1,013

Acres: 1.2

Front: 0

Depth: 0

No Image Available

Current Owner:
Assessed to: GIAGLIARDO PAUL GIAGLIARDO JOSEPHINE

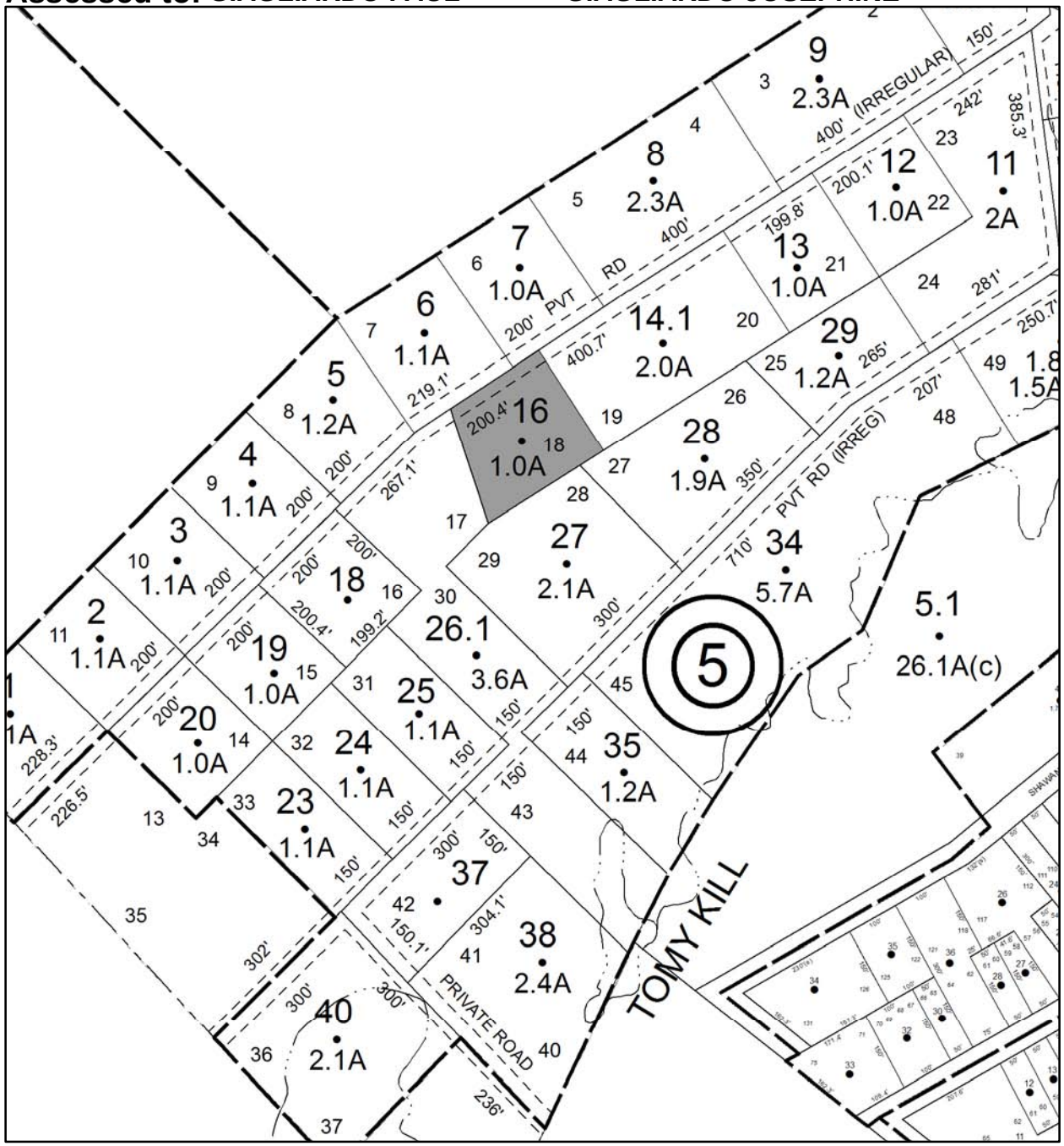

Parcel # 177

TOWN OF: SHAWANGUNK

SBL: 104.2-5-27

Property Class: 314
Rural Vacant Lots of 10 Acres or Less

Location: FOREST GLEN RD

Oldest Year of Tax: 2012 G

Amount: $ 1,381

Acres: 2.1

Front: 0

Depth: 0

No Image Available

Current Owner:
Assessed to: GIAGLIARDO PAUL GAGLIARDO JOSEPHINE

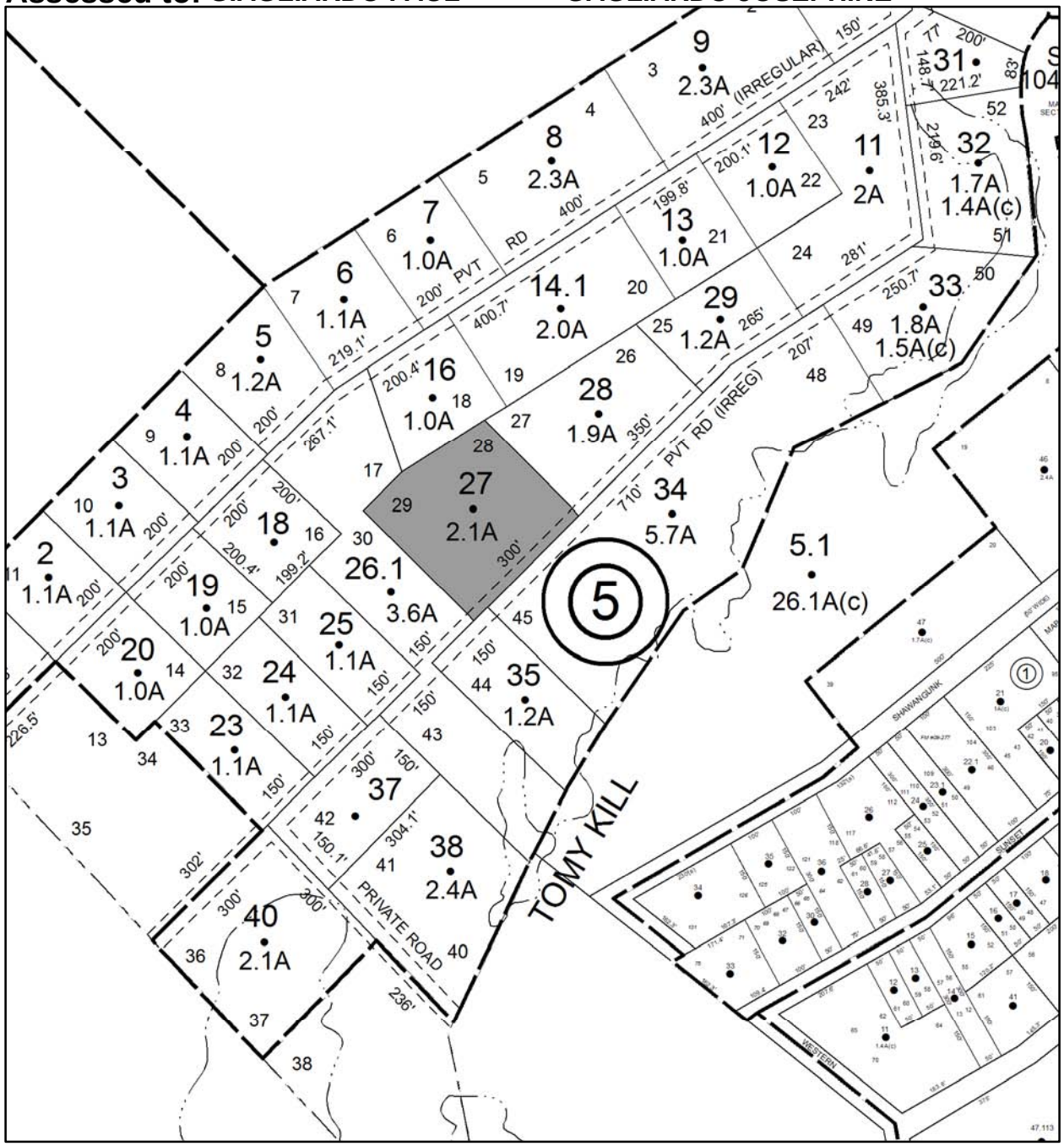

Parcel # 178

TOWN OF: SHAWANGUNK

SBL: 104.2-5-31

Property Class: 314
Rural Vacant Lots of 10 Acres or Less

Location: FOREST GLEN RD

Oldest Year of Tax: 2012 G

Amount: $ 1,012

Acres: 0

Front: 148

Depth: 221

No Image Available

Current Owner:
Assessed to: GIAGLIARDO PAUL GAGLIARDO JOSEPHINE

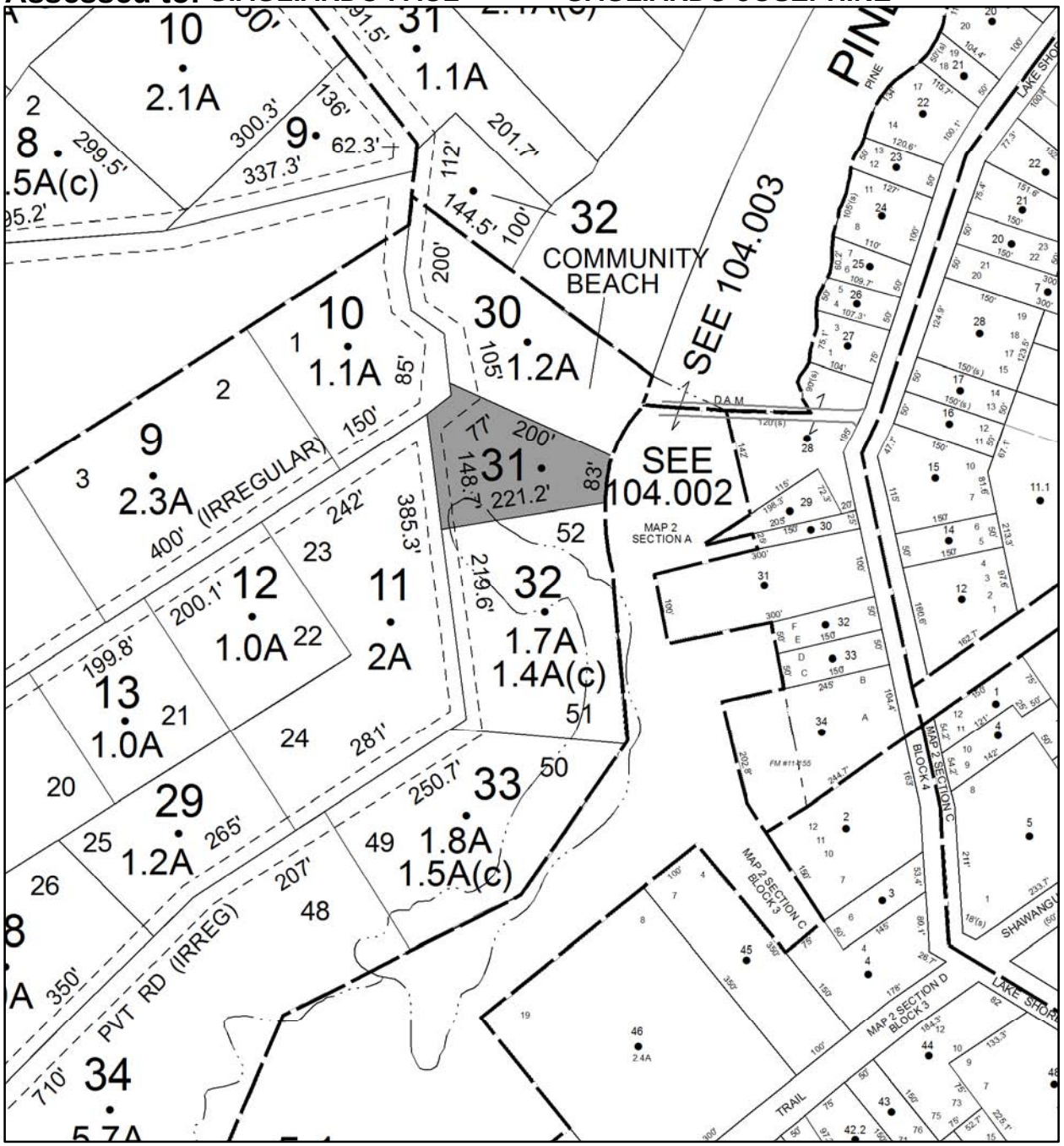

Parcel # 179

TOWN OF: SHAWANGUNK

SBL: 104.2-7-9

Property Class: 210
One Family Year

Location: 36 FOREST GLEN RD

Oldest Year of Tax: 2011 G

Amount: $ 6,734

Acres: 0.77

Front: 115

Depth: 291

Current Owner:
Assessed to: KIP GARRETT F KIP DAISY

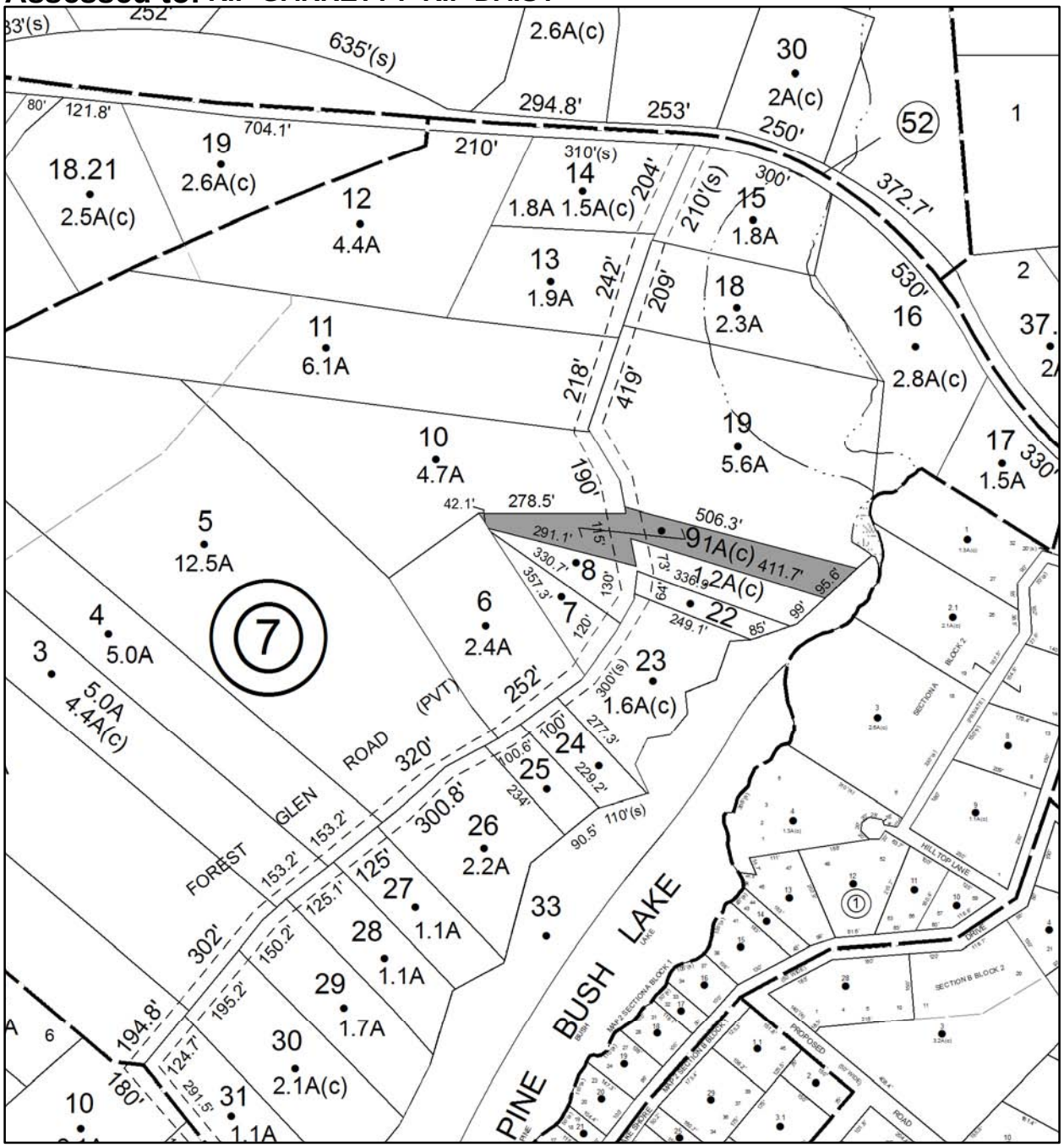

Parcel # 180

TOWN OF: SHAWANGUNK

SBL: 104.2-7-33

Property Class: 315
Underwater Vacant Land

Location: LAKE SHORE DR

Oldest Year of Tax: 2011 G

Amount: $ 8,023

Acres: 7.2

Front: 0

Depth: 0

No Image Available

Current Owner:
Assessed to: FERRARO JENNIFER

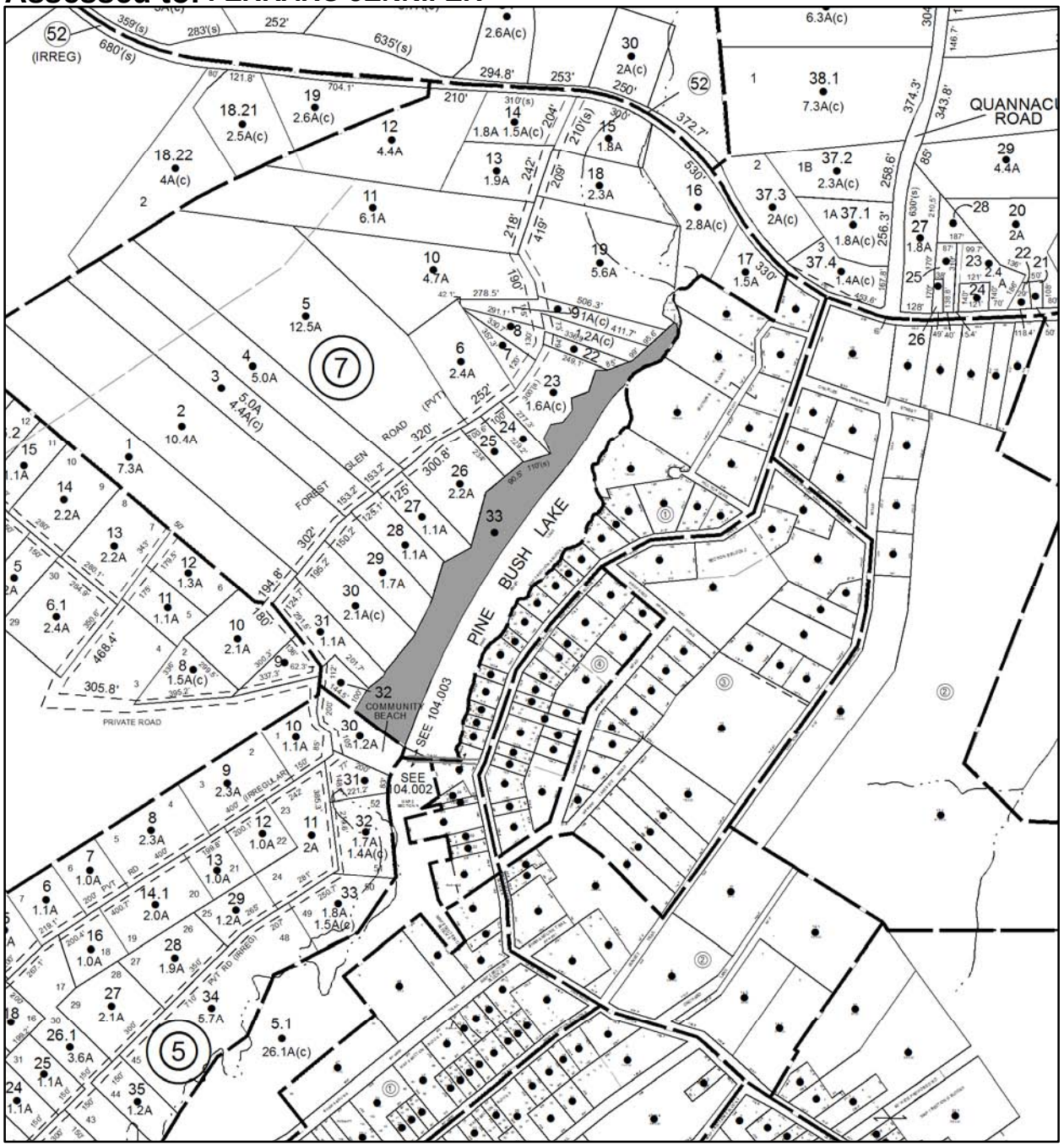

Parcel # 181

TOWN OF: SHAWANGUNK

SBL: 104.42-1-30

Property Class: 311
Residential Vacant Land

Location: LAKE SHORE DR

Oldest Year of Tax: 2012 G

Amount: $ 758

Acres: 0

Front: 25

Depth: 150

No Image Available

Current Owner:
Assessed to: CASTON HARRY

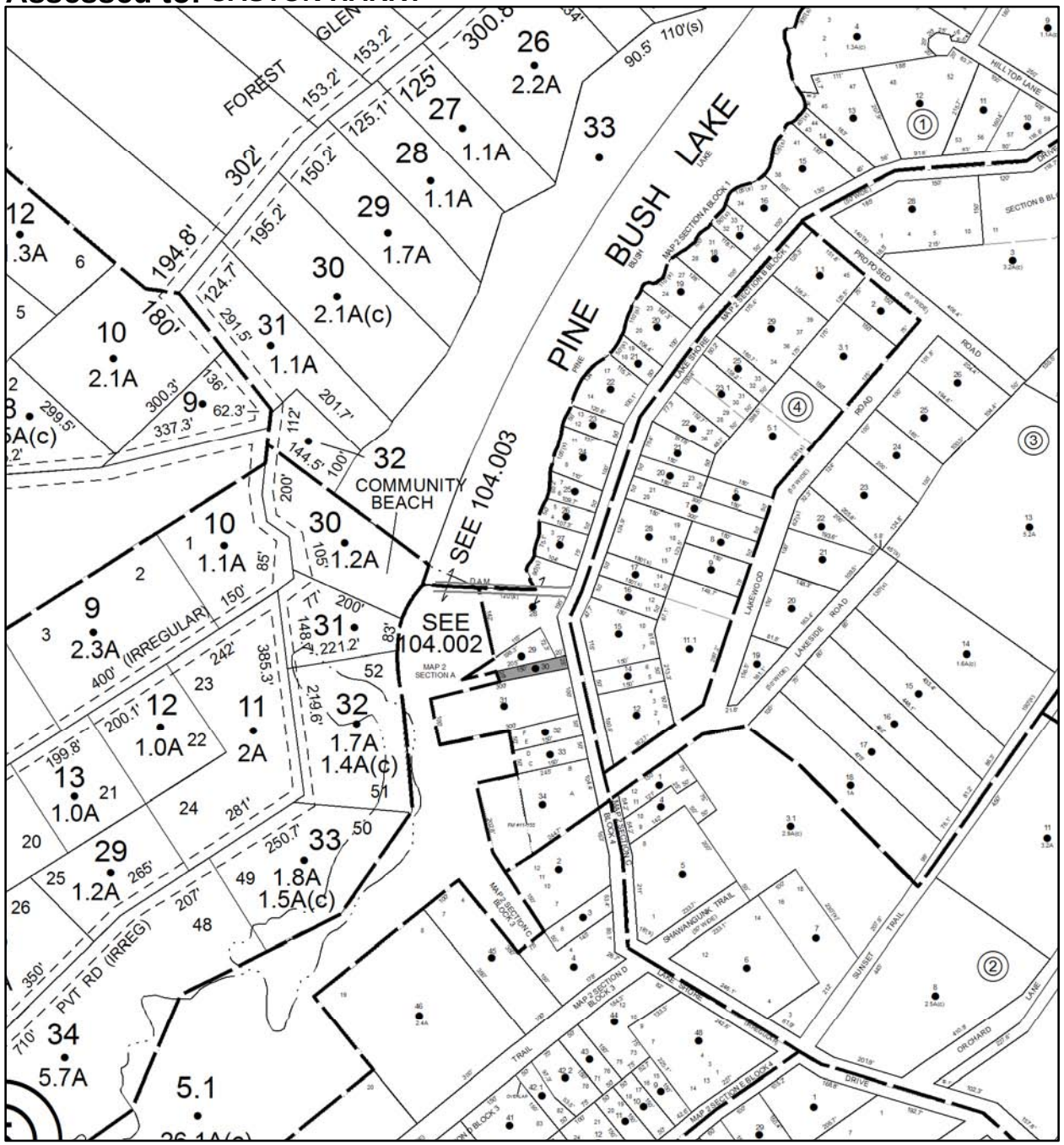

Parcel # 182

TOWN OF: SHAWANGUNK

SBL: 104.42-4-6

Property Class: 311
Residential Vacant Land

Location: LAKEWOOD RD

Oldest Year of Tax: 2012 G

Amount: $ 1,314

Acres: 0

Front: 50

Depth: 150

No Image Available

Current Owner:
Assessed to: CASTON HARRY

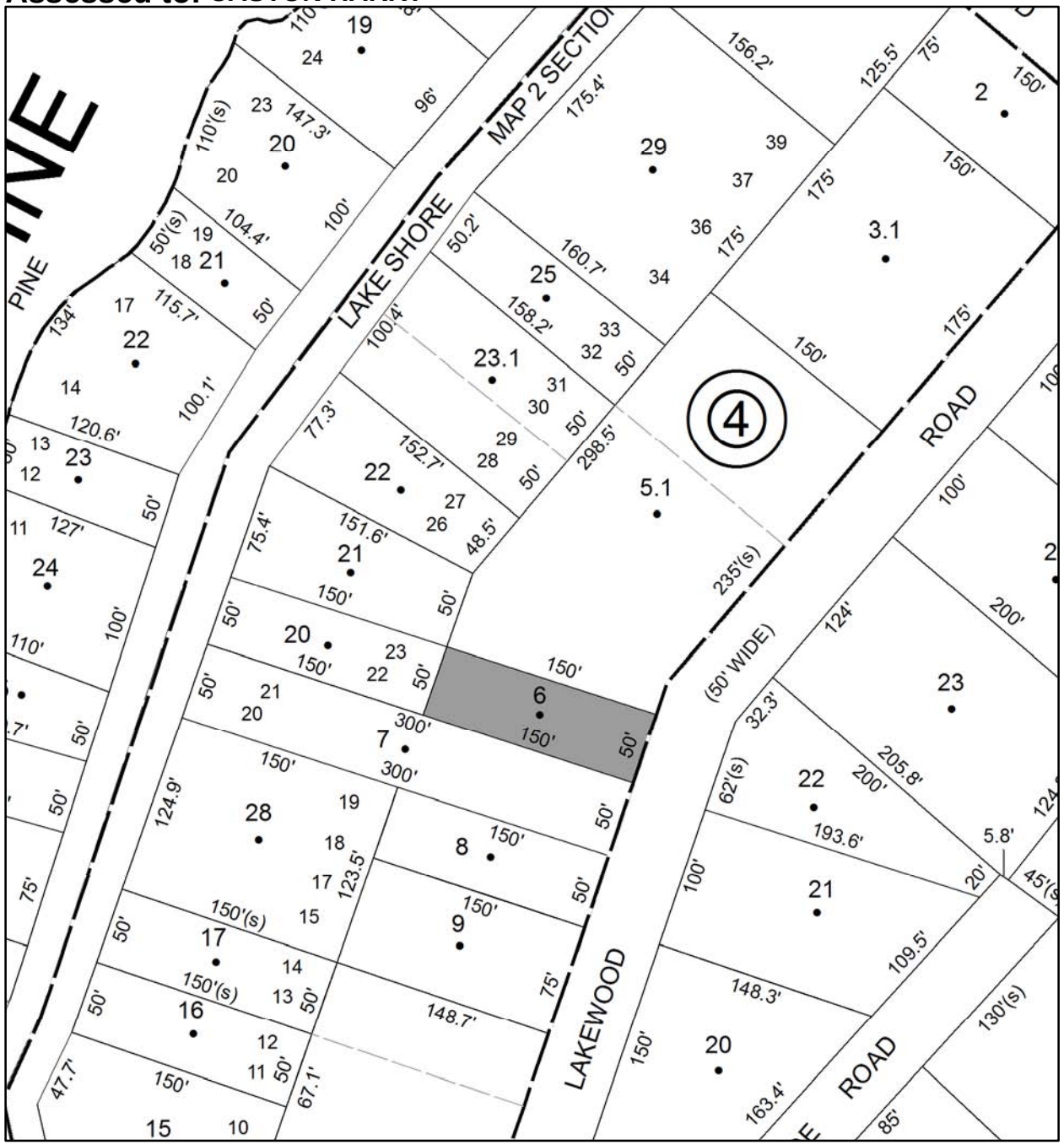

Parcel # 183

TOWN OF: SHAWANGUNK

SBL: 104.42-4-14

Property Class: 314
Rural Vacant Lots of 10 Acres or Less

Location: LAKE SHORE DR

Oldest Year of Tax: 2011 G

Amount: $ 2,082

Acres: 0

Front: 50

Depth: 150

No Image Available

Current Owner:
Assessed to: PESSOLANO MARGARET PESSOLANO ANGELO

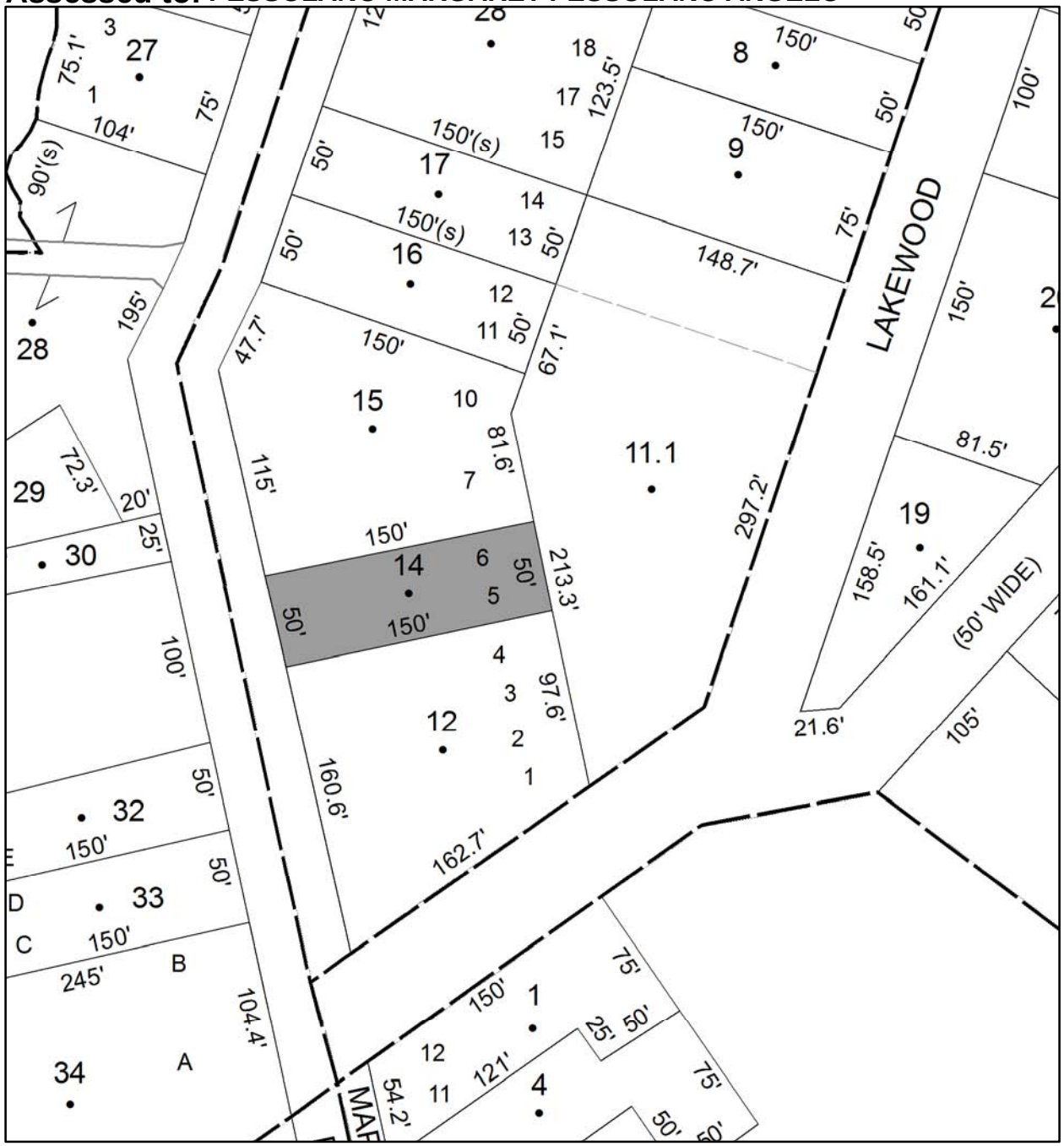

Parcel # 184

TOWN OF: SHAWANGUNK

SBL: 104.50-1-21

Property Class: 311
Residential Vacant Land

Location: OFF LAKE SHORE DR

Oldest Year of Tax: 2012 G

Amount: $ 758

Acres: 0

Front: 50

Depth: 150

No Image Available

Current Owner:
Assessed to: CASTON HARRY

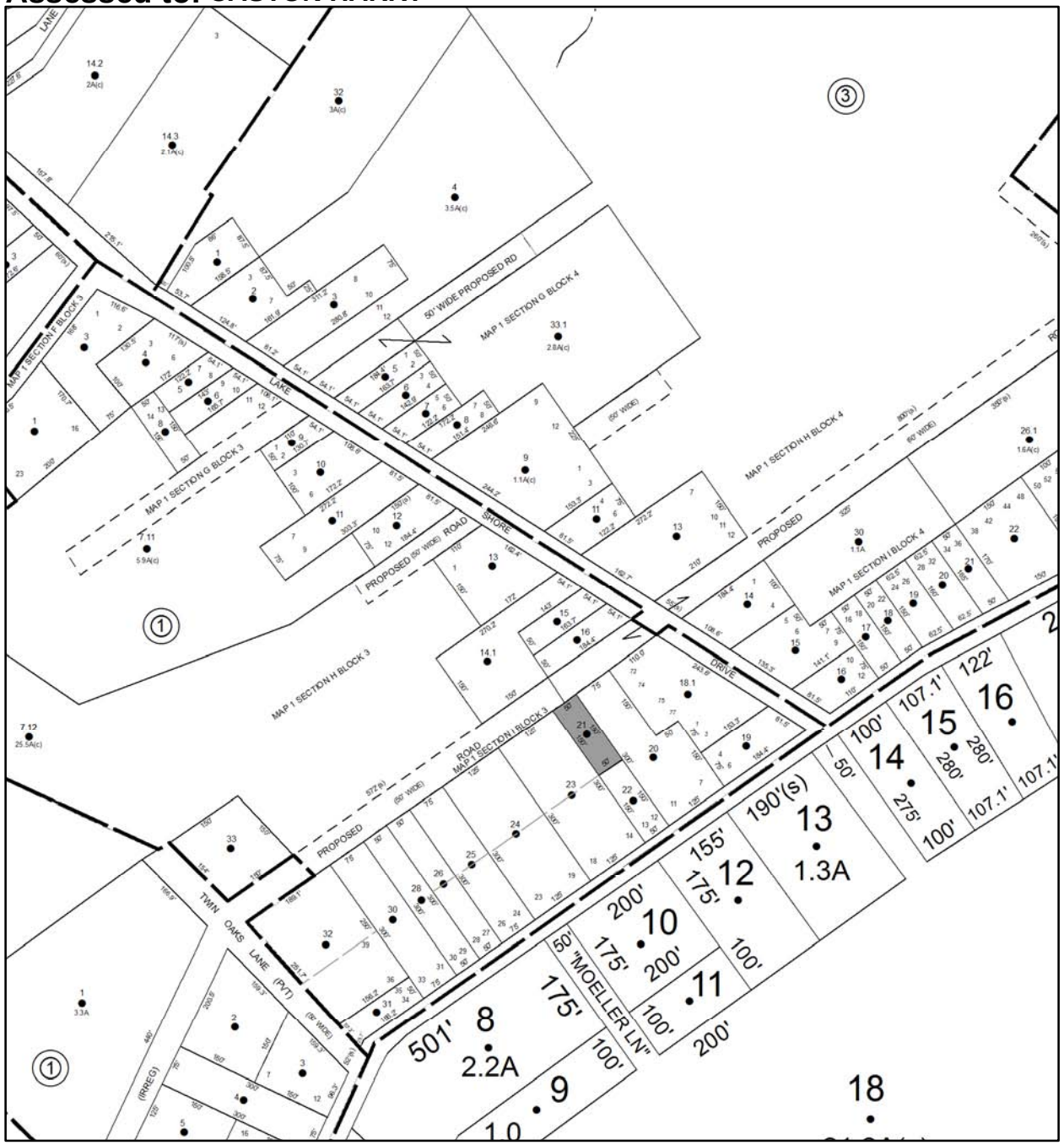

Parcel # 185

TOWN OF: SHAWANGUNK

SBL: 106.1-1-3.300

Property Class: 210
One Family Year

Location: 7 WHISKEY HILL RD

Oldest Year of Tax: 2012 G

Amount: $ 22,848

Acres: 1

Front: 0

Depth: 0

Current Owner:
Assessed to: OTTO CARL L

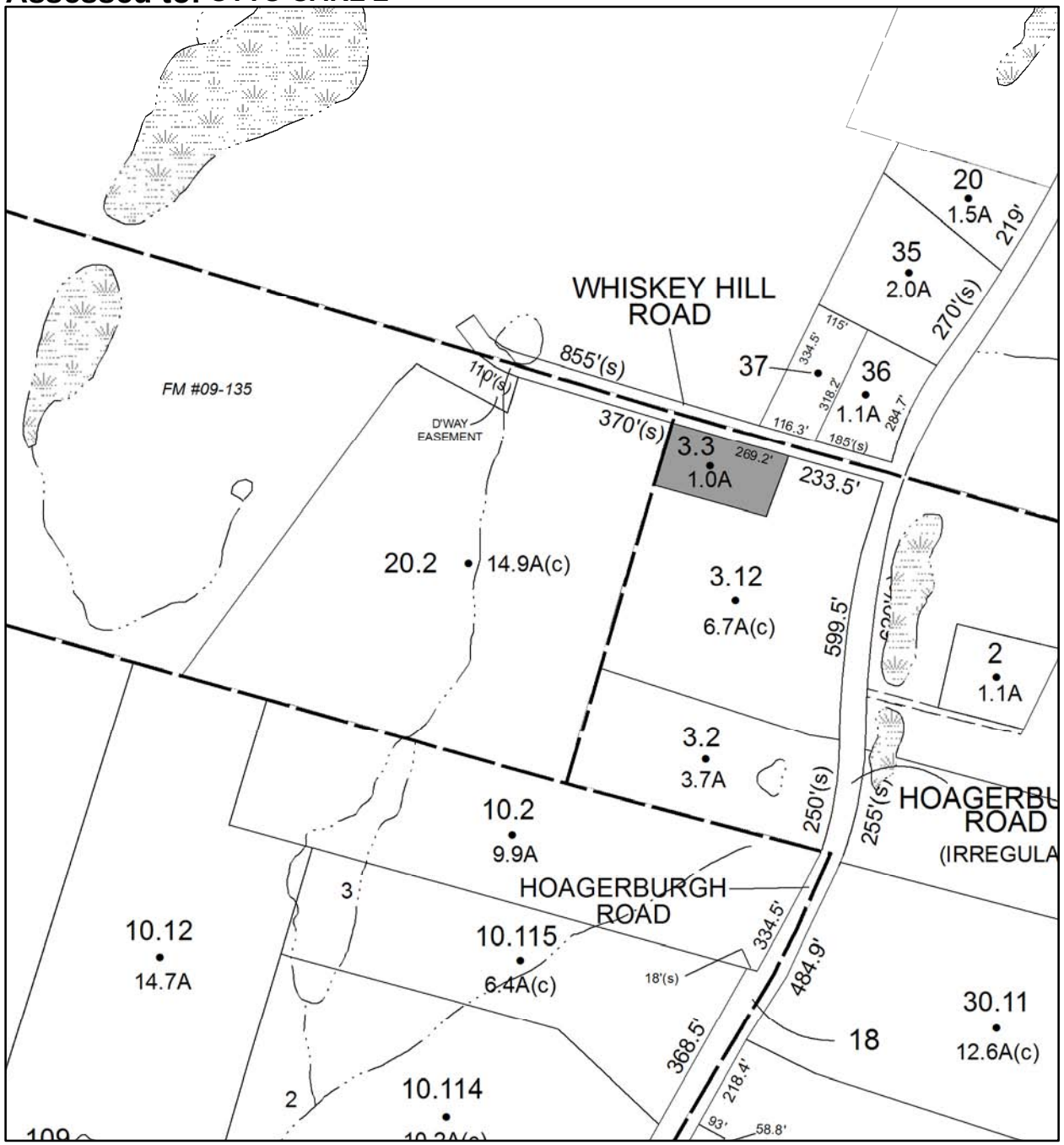

Parcel # 186

TOWN OF: SHAWANGUNK

SBL: 106.3-2-4

Property Class: 475
Junkyards

Location: 1999 ALBANY POST RD

Oldest Year of Tax: 2009 G

Amount: $ 178,264

Acres: 19.4

Front: 0

Depth: 0

Current Owner:
Assessed to: BROWN WILLIAM R JR. BROWN LISA M

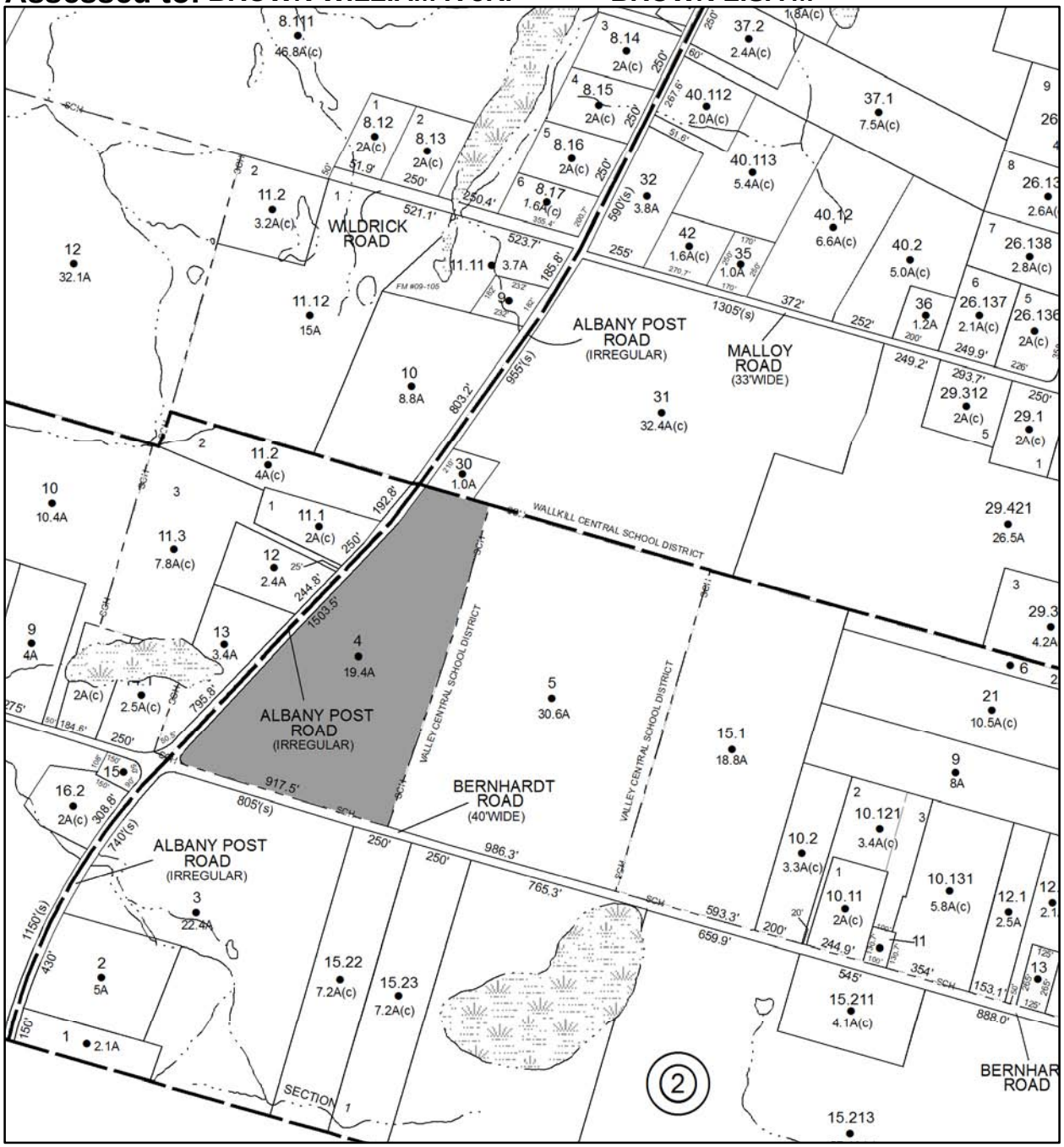

Parcel # 187

TOWN OF: SHAWANGUNK

SBL: 106.49-6-4

Property Class: 210
One Family Year

Location: 99 VIOLA ST

Oldest Year of Tax: 2012 G

Amount: $ 6,272

Acres: 0

Front: 50

Depth: 150

Current Owner:
Assessed to: JOLLIE FLORENCE L

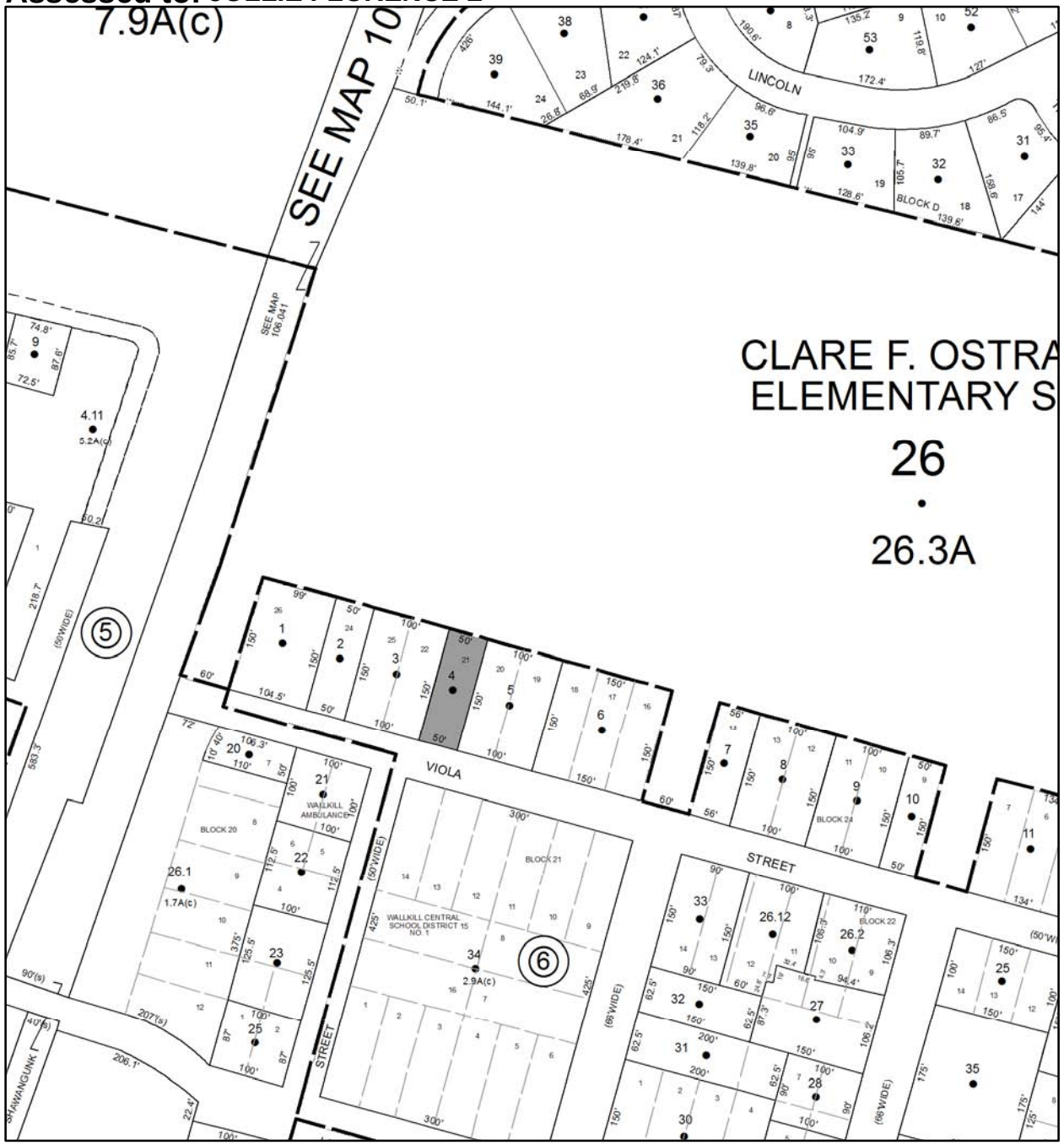

Parcel # 188

TOWN OF: ULSTER

SBL: 39.6-3-11

Property Class: 311
Residential Vacant Land

Location: OFF SOUTH RD

Oldest Year of Tax: 2008 G

Amount: $ 5,471

Acres: 0.43

Front: 0

Depth: 0

No Image Available

Current Owner: COUNTY OF ULSTER
Assessed to: SHALER ANDREW

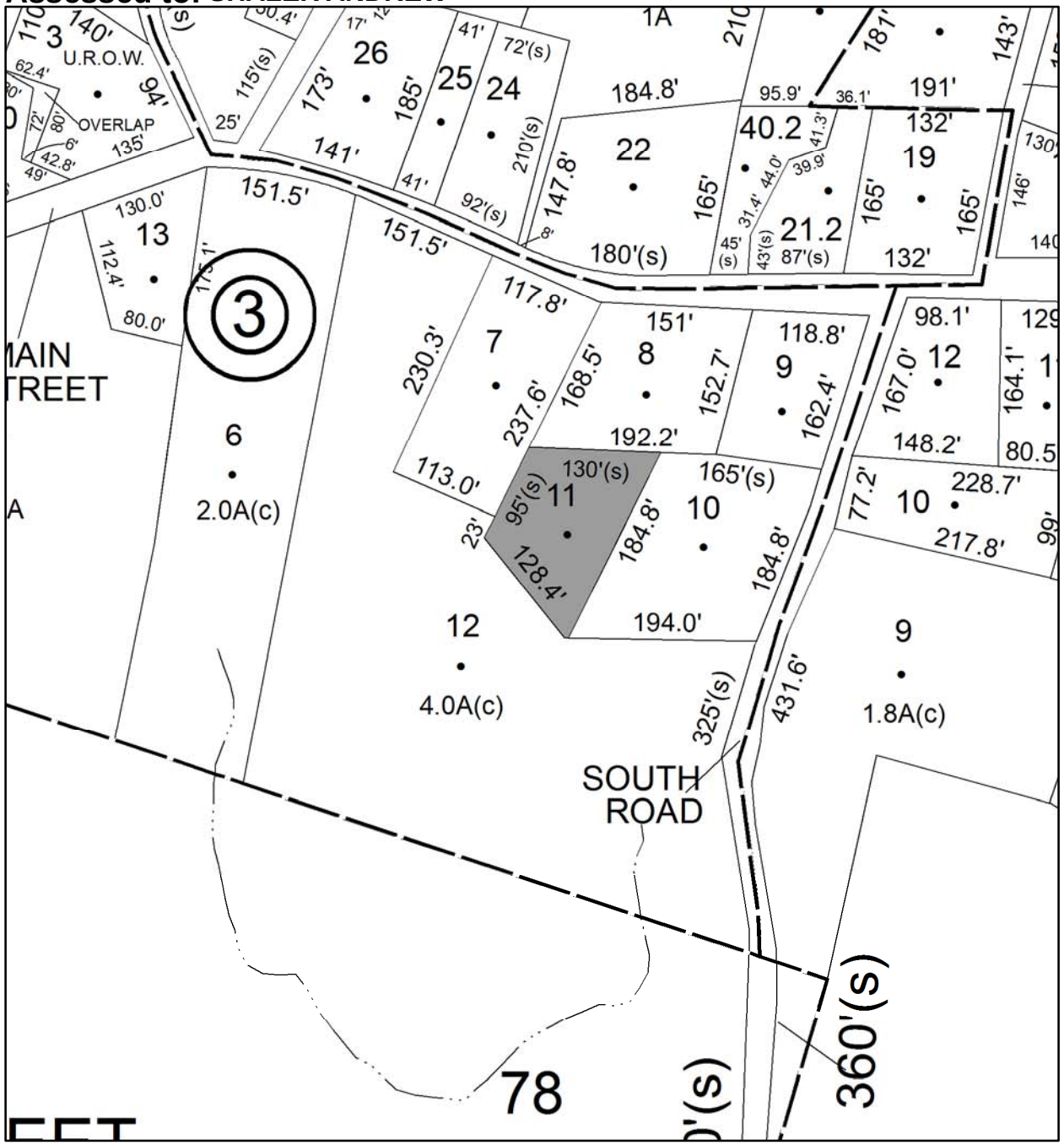

Parcel # 189

TOWN OF: ULSTER

SBL: 39.7-7-39

Property Class: 210
One Family Year

Location: 236 GLENERIE BLVD

Oldest Year of Tax: 2012 G

Amount: $ 14,678

Acres: 0

Front: 50

Depth: 195

Current Owner:
Assessed to: BIER HORST O

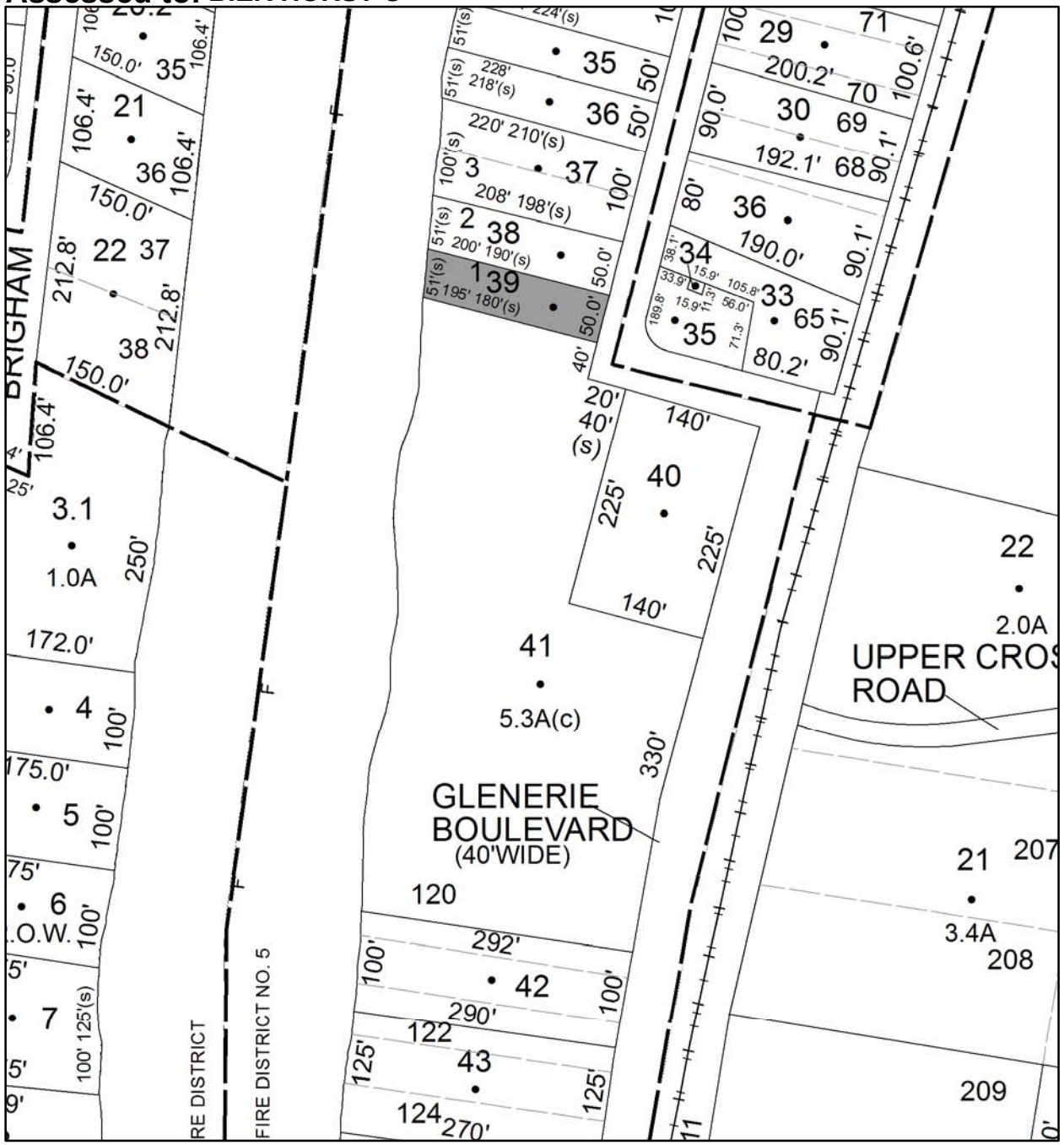

Parcel # 190

TOWN OF: ULSTER

SBL: 39.7-11-7

Property Class: 311
Residential Vacant Land

Location: 77 WILDWOOD LN

Oldest Year of Tax: 2012 G

Amount: $ 3,650

Acres: 0

Front: 75

Depth: 171.5

No Image Available

Current Owner:
Assessed to: VOLK JOHN VOLK REGINA

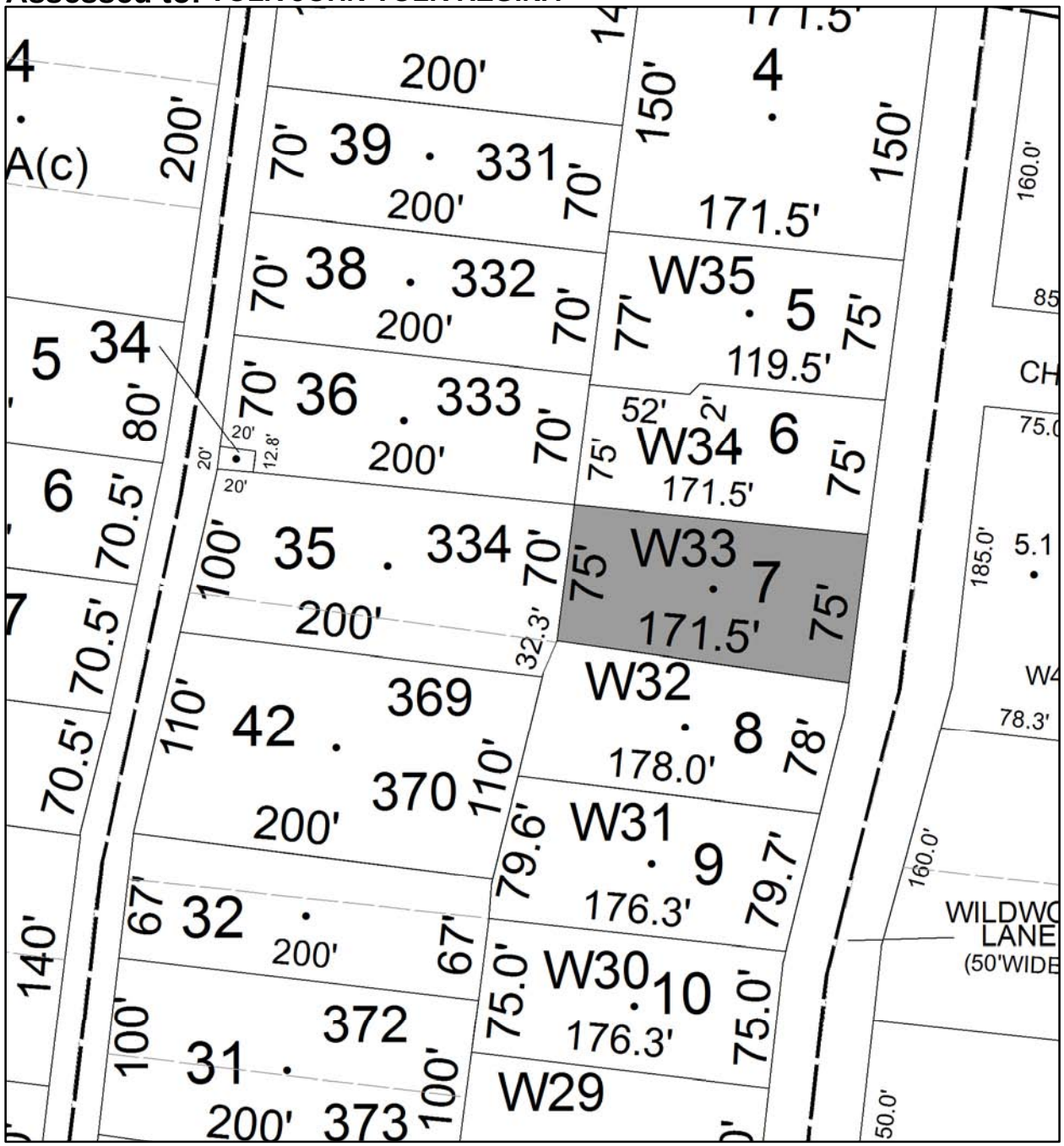

Parcel # 193

TOWN OF: ULSTER

SBL: 39.11-6-1

Property Class: 210
One Family Year

Location: 114 EASTERN PKWY EXT

Oldest Year of Tax: 2011 G

Amount: $ 14,128

Acres: 0

Front: 105

Depth: 265

Current Owner: COUNTY OF ULSTER

Assessed to: SMITH SCOTT S COOPER ANGELA MARIE

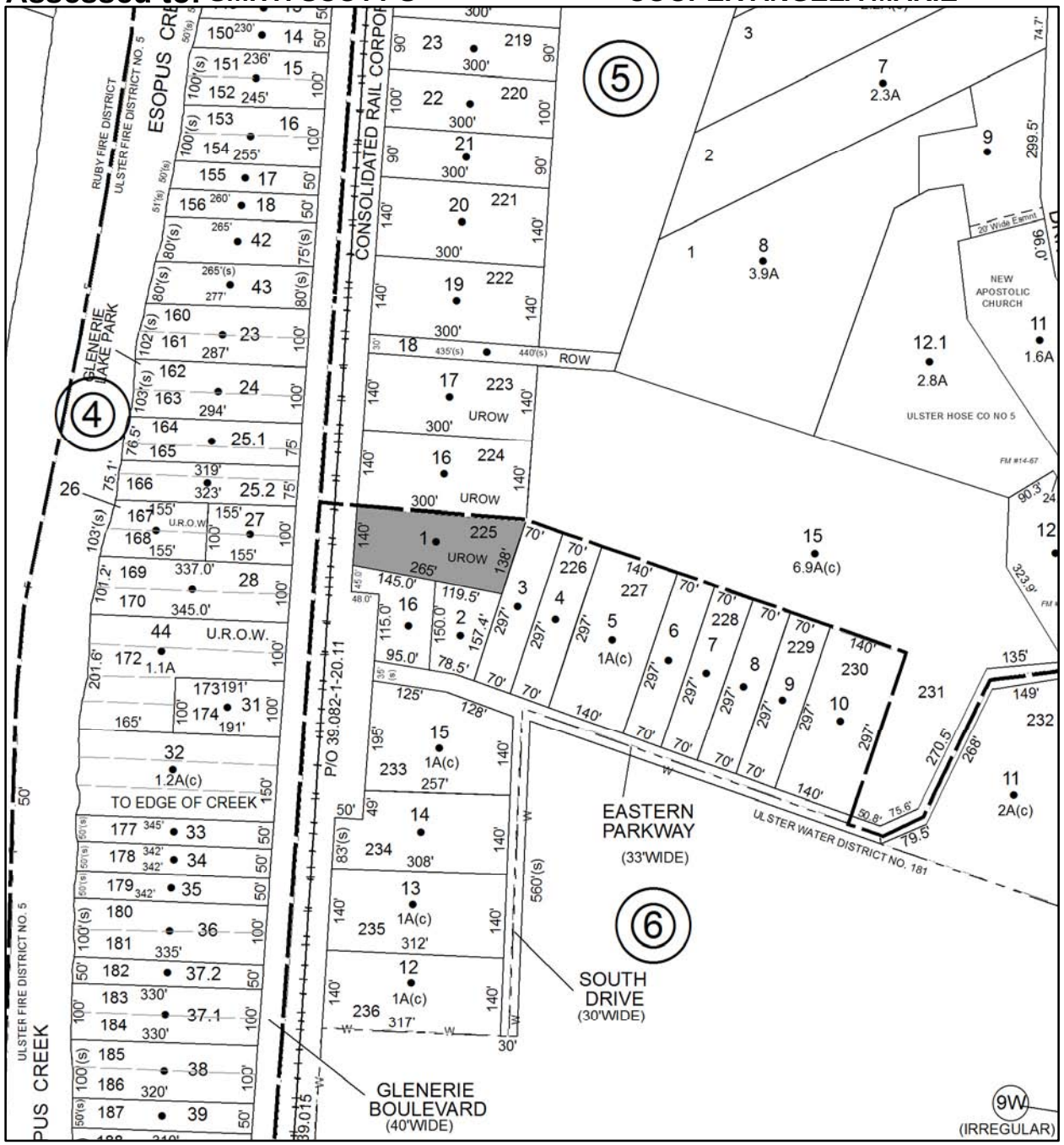

Parcel # 194

TOWN OF: ULSTER

SBL: 39.12-3-23

Property Class: 311
Residential Vacant Land

Location: OFF POTTER HILL RD

Oldest Year of Tax: 2008 G

Amount: $ 1,630

Acres: 0

Front: 50

Depth: 150

No Image Available

Current Owner: COUNTY OF ULSTER
Assessed to: COUNTY OF ULSTER/RIDGELAND EQUITIES LLC

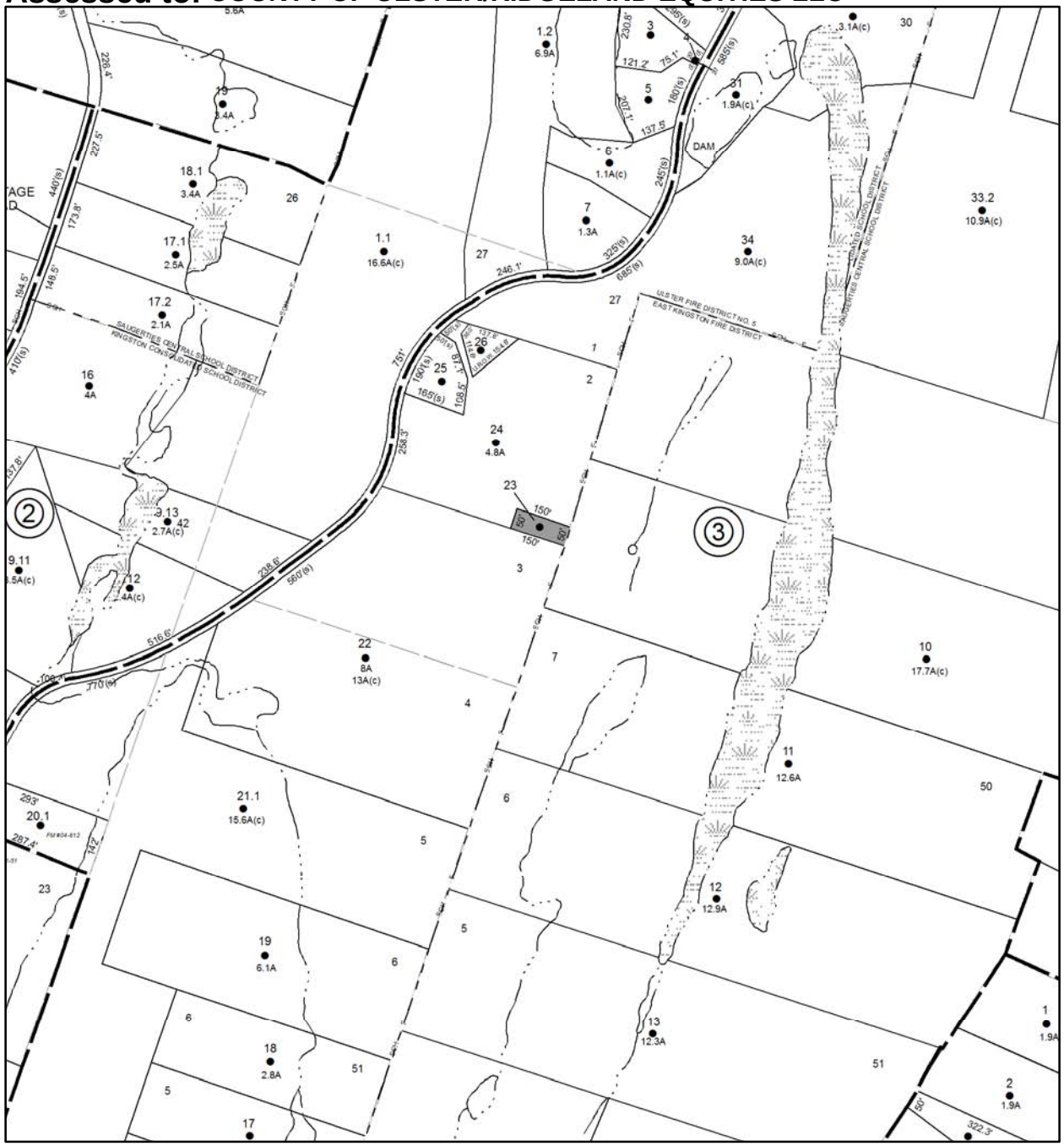

Parcel # 195

TOWN OF: ULSTER

SBL: 39.15-5-23

Property Class: 270
Mobile Home

Location: 14 ANGELO RD

Oldest Year of Tax: 2012 G

Amount: $ 9,031

Acres: 0.68

Front: 0

Depth: 0

Current Owner:
Assessed to: WETZEL JOHN L

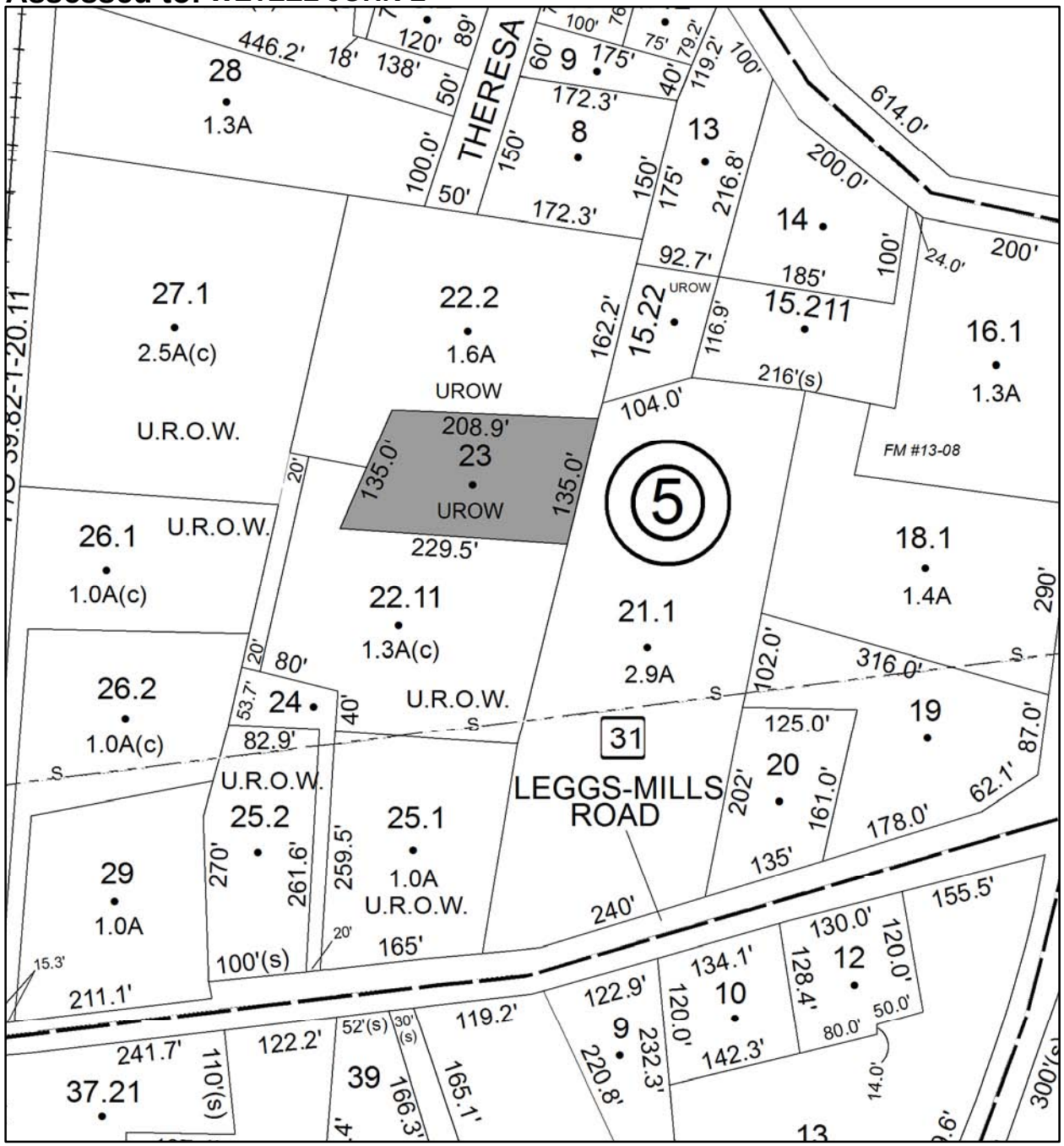

Parcel # 196

TOWN OF: ULSTER

SBL: 39.20-1-16.120

Property Class: 210
One Family Year

Location: 96 TUYTENBRIDGE RD

Oldest Year of Tax: 2012 G

Amount: $ 27,495

Acres: 3.1

Front: 0

Depth: 0

Current Owner:
Assessed to: PARKHURST BRIAN

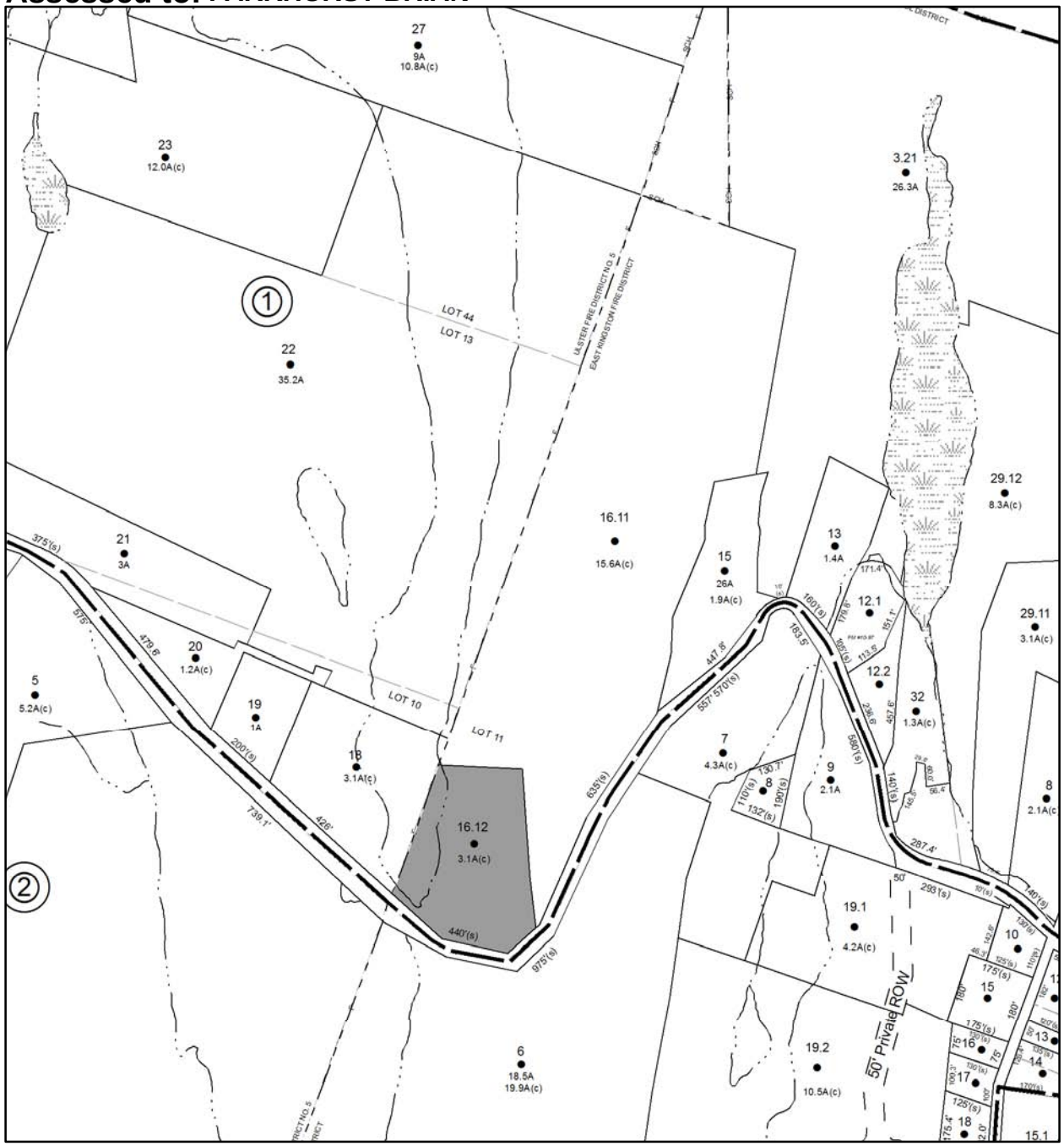

Parcel # 197

TOWN OF: ULSTER

SBL: 39.20-1-28

Property Class: 314
Rural Vacant Lots of 10 Acres or Less

Location: ROUTE 32

Oldest Year of Tax: 2009 G

Amount: $ 3,457

Acres: 6

Front: 0

Depth: 0

No Image Available

Current Owner: COUNTY OF ULSTER
Assessed to: FOX RODNEY C

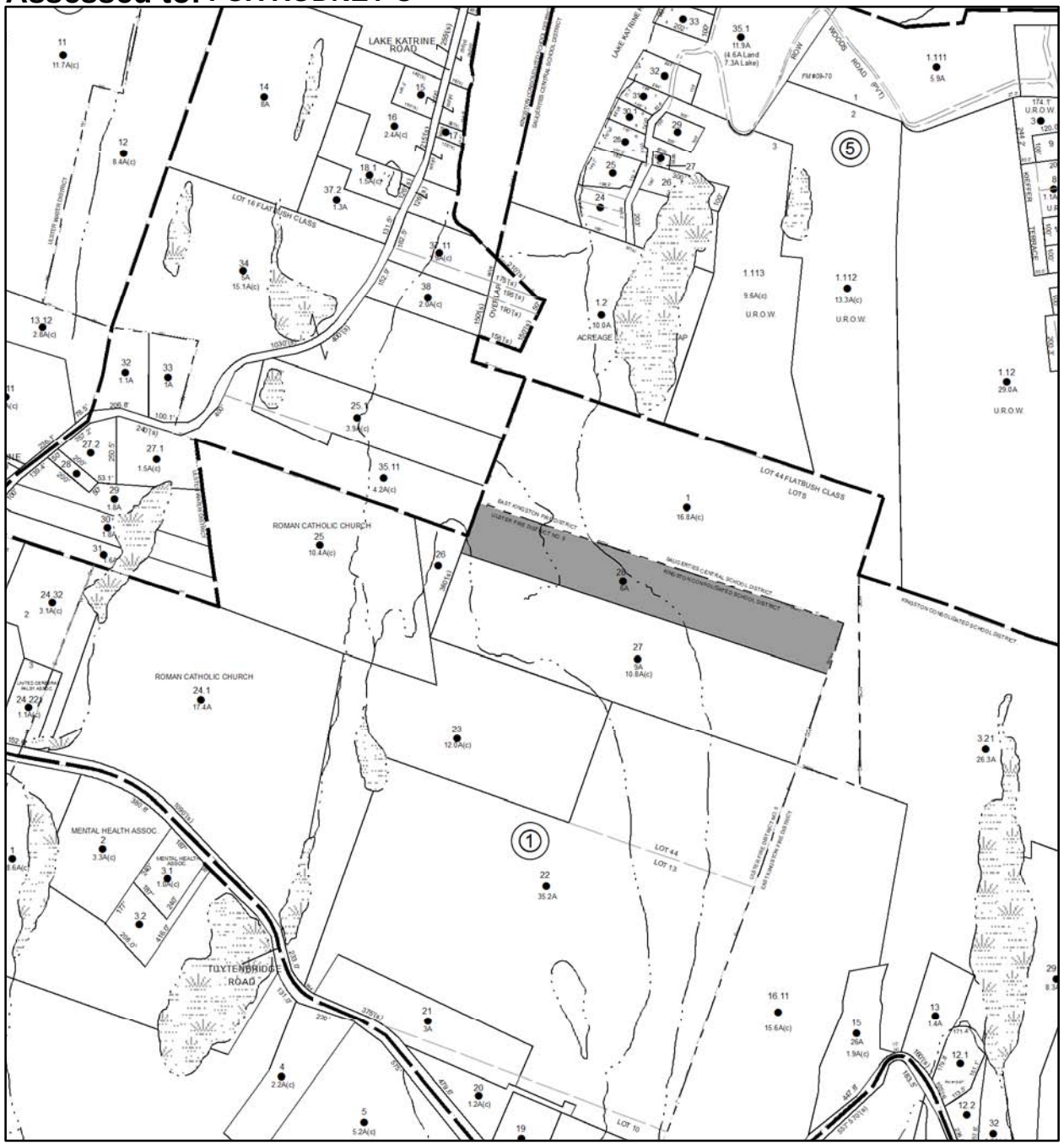

Parcel # 198

TOWN OF: ULSTER

SBL: 39.27-2-1

Property Class: 311
Residential Vacant Land

Location: CHERRY LN

Oldest Year of Tax: 2011 G

Amount: $ 1,012

Acres: 0

Front: 118

Depth: 150

No Image Available

Current Owner: COUNTY OF ULSTER
Assessed to: COHEN JON

Parcel # 199

TOWN OF: ULSTER

SBL: 39.27-2-18

Property Class: 311
Residential Vacant Land

Location: 39-41 JUNIPER LN

Oldest Year of Tax: 2012 G

Amount: $ 760

Acres: 0

Front: 100

Depth: 95

No Image Available

Current Owner:
Assessed to: IRVING THOMAS

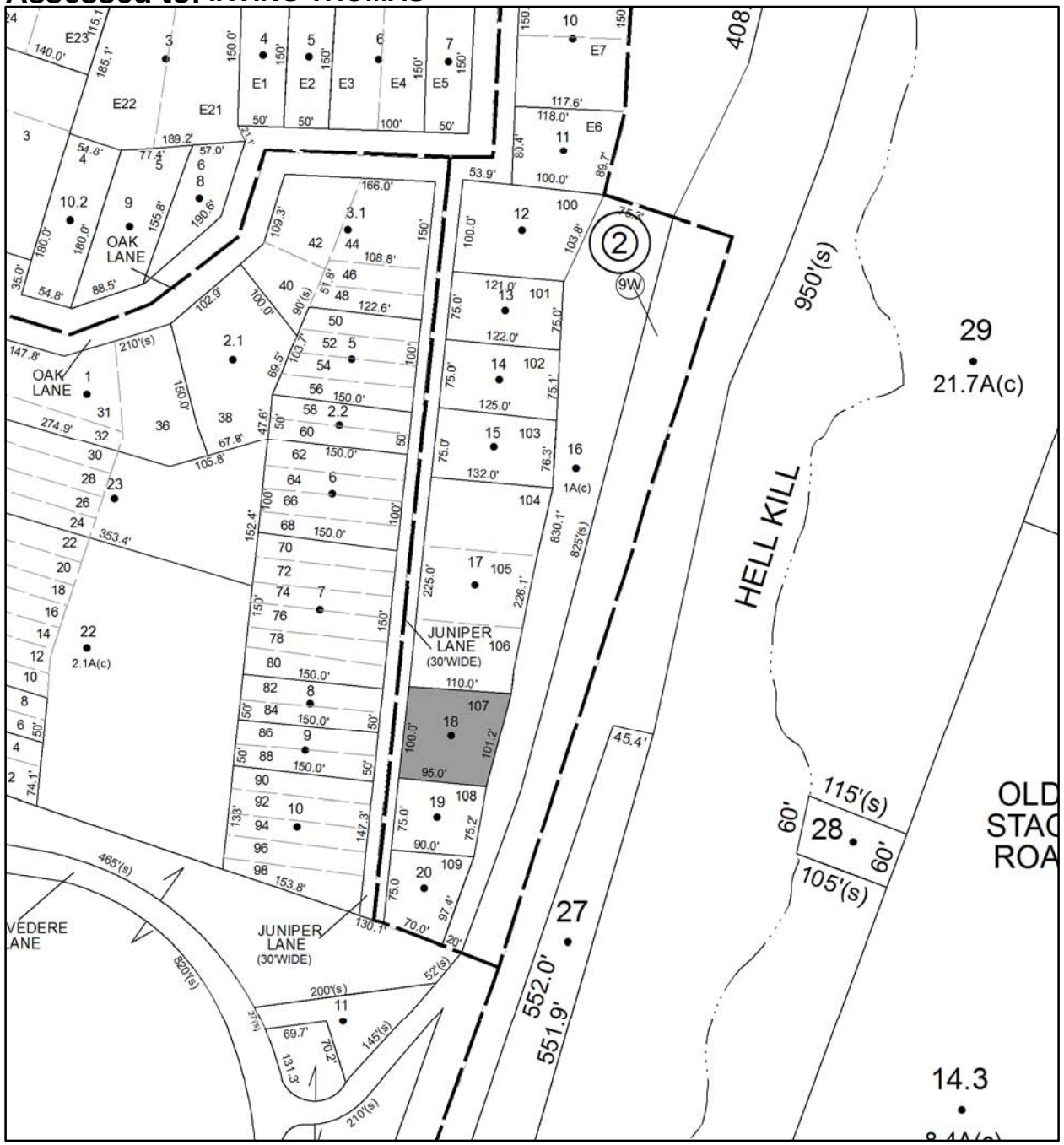

Parcel # 200

TOWN OF: ULSTER

SBL: 39.27-2-19

Property Class: 311
Residential Vacant Land

Location: 43 JUNIPER LN

Oldest Year of Tax: 2012 G

Amount: $ 712

Acres: 0

Front: 75

Depth: 90

No Image Available

Current Owner:
Assessed to: IRVING THOMAS

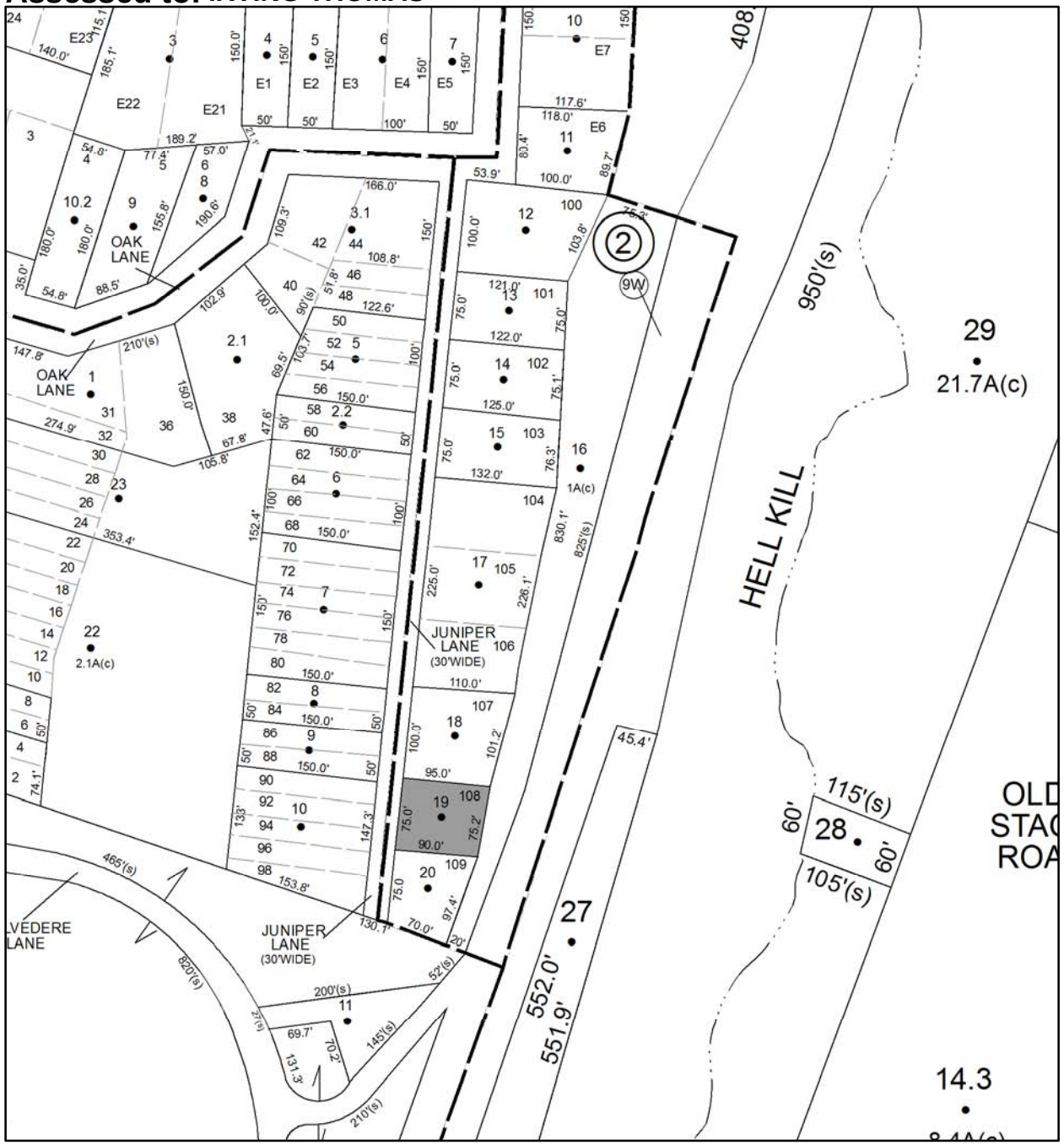

Parcel # 201

TOWN OF: ULSTER

SBL: 47.2-3-42

Property Class: 314
Rural Vacant Lots of 10 Acres or Less

Location: OFF ROUTE 28A

Oldest Year of Tax: 2011 G

Amount: $ 1,800

Acres: 0

Front: 480

Depth: 50

No Image Available

Current Owner: COUNTY OF ULSTER
Assessed to: WHITE-DIGNES ANNELLA

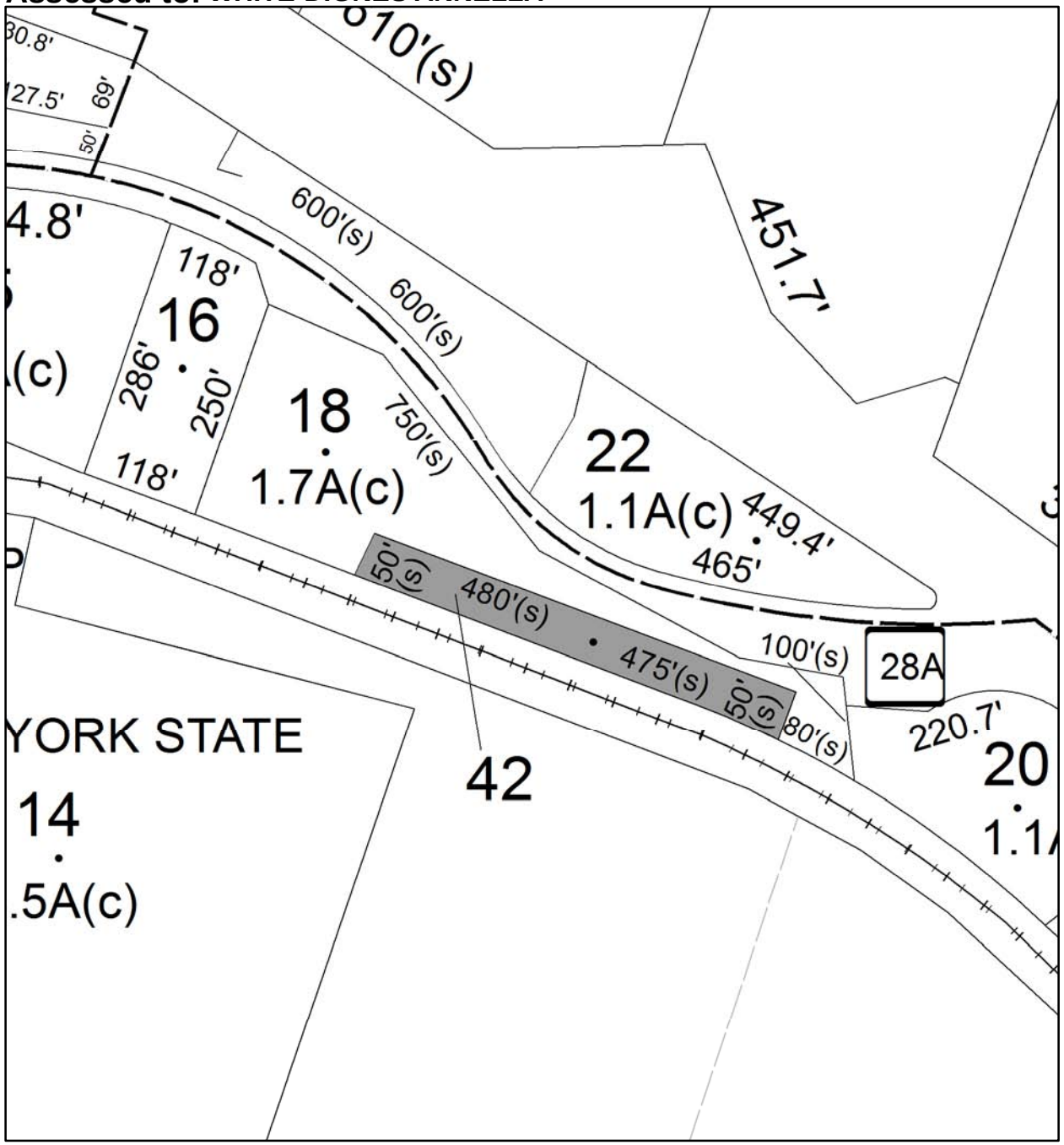

Parcel # 202

TOWN OF: ULSTER

SBL: 48.7-1-29.110

Property Class: 710
Manufacturing and Processing

Location: ENTERPRISE DR/BOICES LN

Oldest Year of Tax: 2012 G

Amount: $ 444,943

Acres: 5.84

Front: 0

Depth: 0

Current Owner:
Assessed to: AG PROP OF KINGSTON LLC

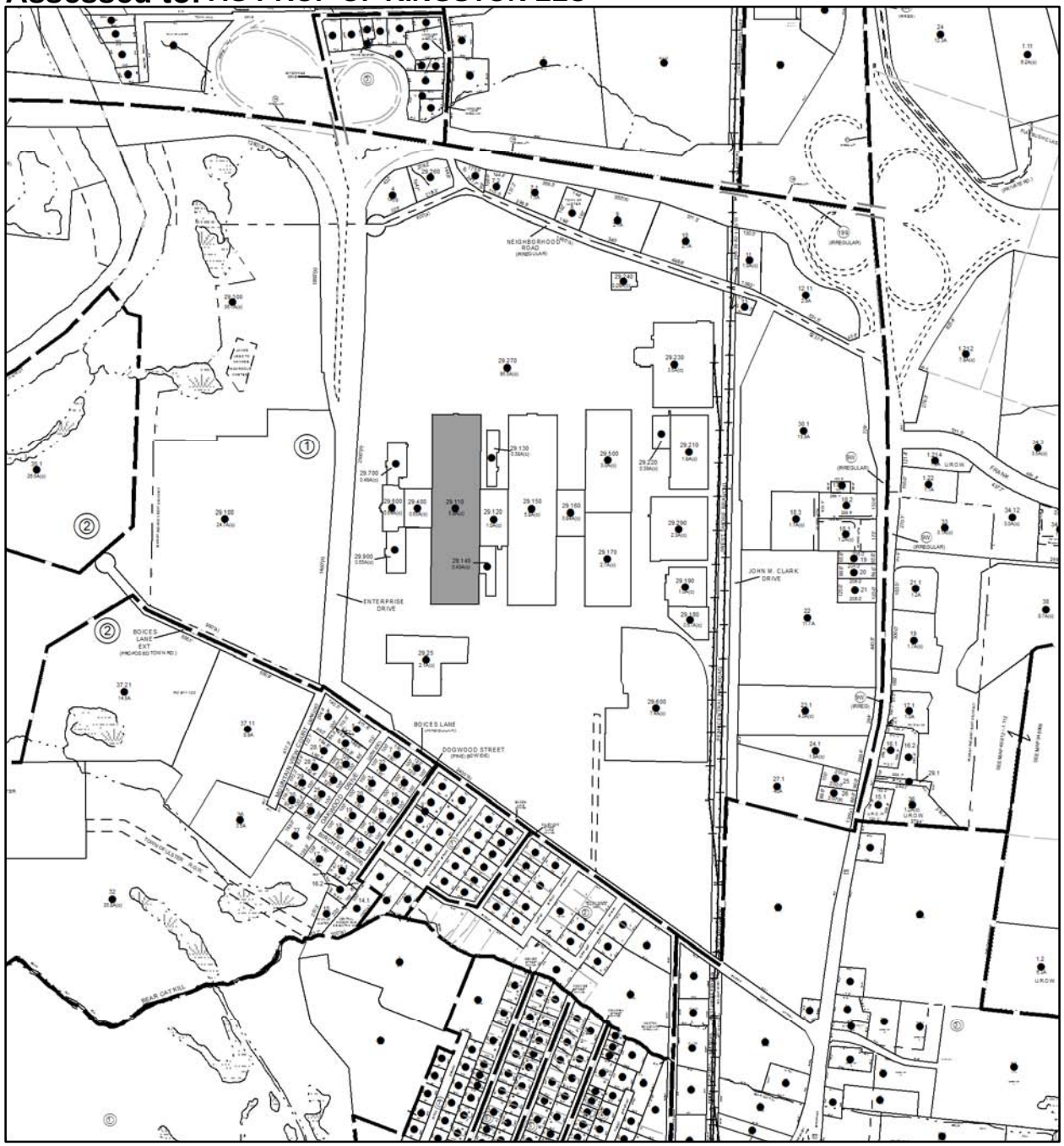

Parcel # 203

TOWN OF: ULSTER

SBL: 48.7-1-29.120

Property Class: 464
Office Building

Location: 1000-1098 ENTERPRISE DR

Oldest Year of Tax: 2011 G

Amount: $ 156,949

Acres: 1

Front: 0

Depth: 0

Current Owner:
Assessed to: AG PROP OF KINGSTON LLC

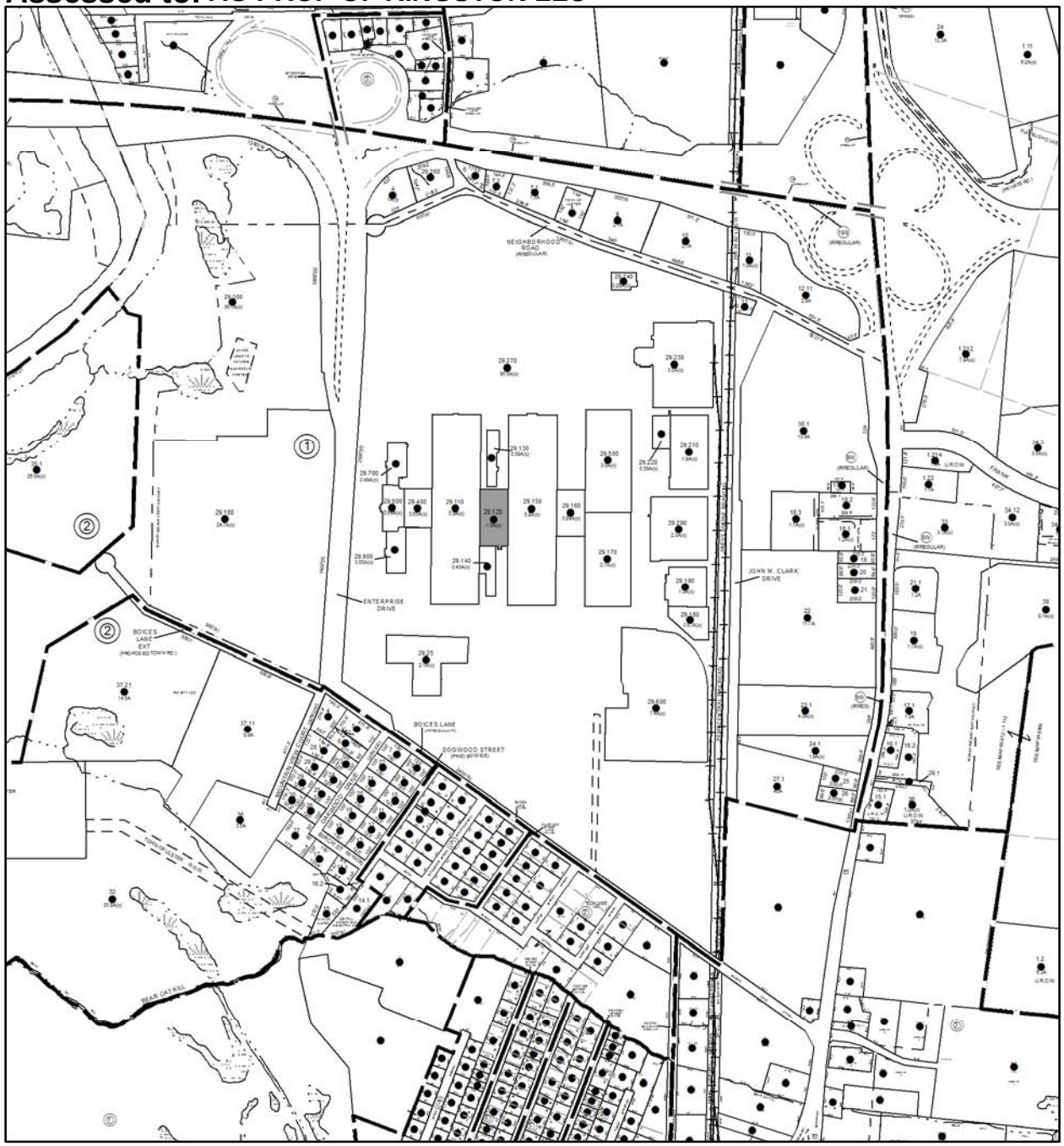

Parcel # 204

TOWN OF: ULSTER

SBL: 48.7-1-29.130

Property Class: 449
Other Storage, Warehouse and Distribution Fac

Location: 900-998 ENTERPRISE DR

Oldest Year of Tax: 2011 G

Amount: $ 33,393

Acres: 0.38

Front: 0

Depth: 0

Current Owner:
Assessed to: AG PROP OF KINGSTON LLC

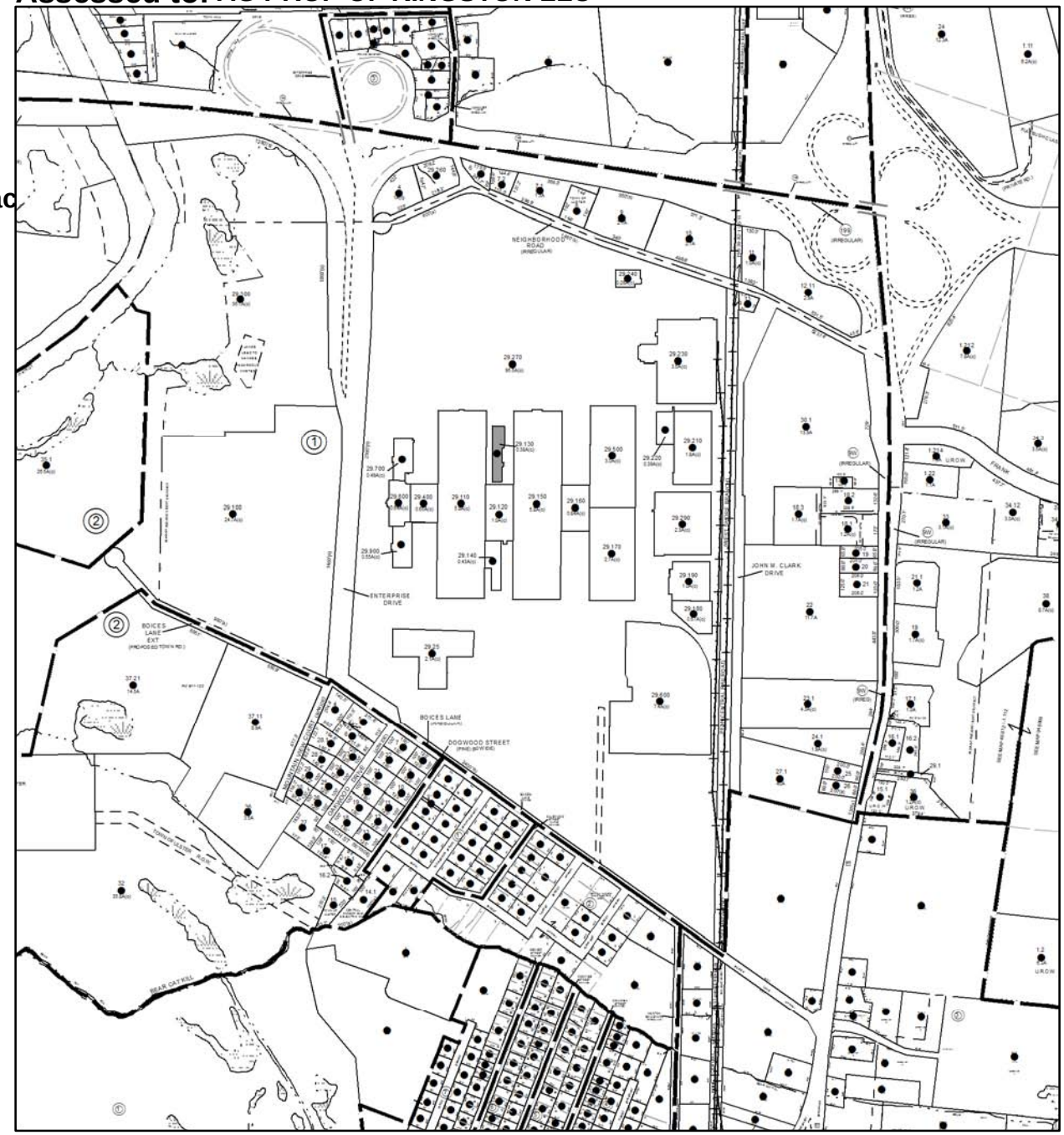

Parcel # 205

TOWN OF: ULSTER

SBL: 48.7-1-29.150

Property Class: 464
Office Building

Location: ENTERPRISE DR/BOICES LN

Oldest Year of Tax: 2011 G

Amount: $ 654,441

Acres: 5.8

Front: 0

Depth: 0

Current Owner:
Assessed to: AG PROP OF KINGSTON LLC

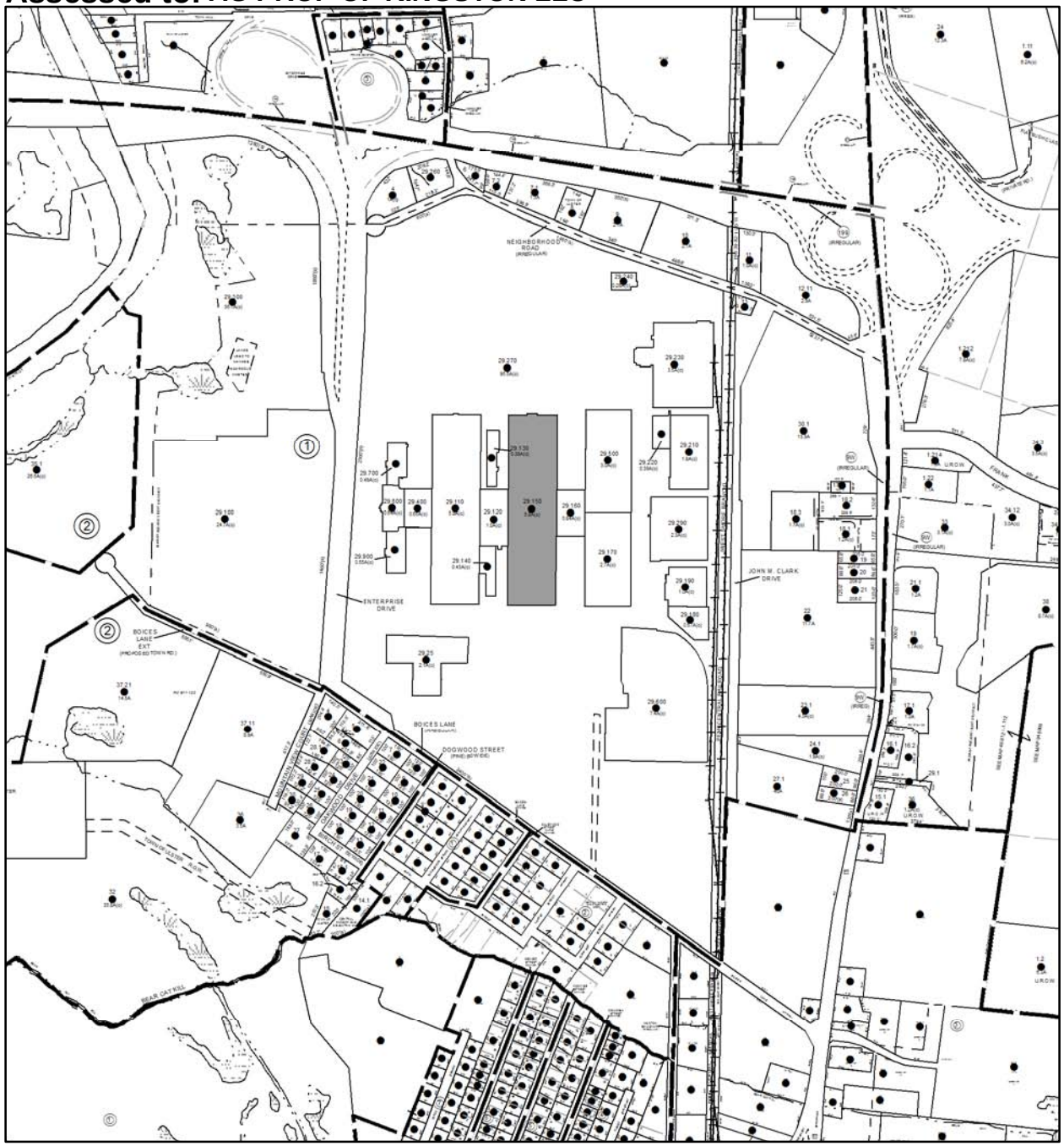

Parcel # 206

TOWN OF: ULSTER

SBL: 48.7-1-29.160

Property Class: 464
Office Building

Location: 1200-1298 ENTERPRISE DR

Oldest Year of Tax: 2011 G

Amount: $ 327,574

Acres: 0.84

Front: 0

Depth: 0

Current Owner:
Assessed to: AG PROP OF KINGSTON LLC

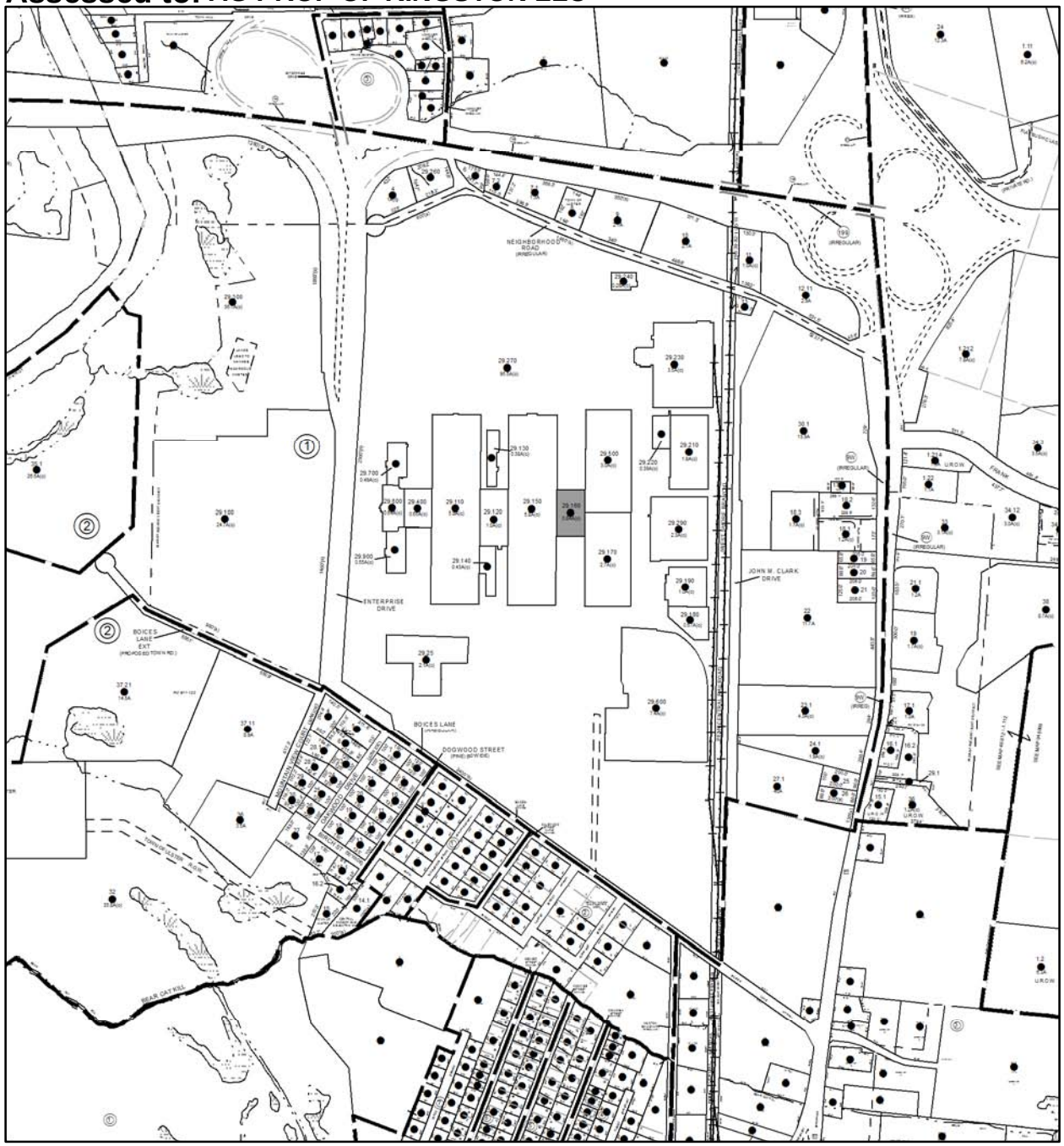

Parcel # 207

TOWN OF: ULSTER

SBL: 48.10-1-39.100

Property Class: 322
Residential Vacant Land Over 10 Acres

Location: ROUTE 209

Oldest Year of Tax: 2010 G

Amount: $ 6,372

Acres: 12.8

Front: 0

Depth: 0

No Image Available

Current Owner: COUNTY OF ULSTER
Assessed to: ROACH THOMAS W & OTHERS

Parcel # 208

TOWN OF: ULSTER

SBL: 48.12-1-7

Property Class: 330
Vacant Land Located in Commercial Areas

Location: ROUTE 32

Oldest Year of Tax: 2009/2010 S

Amount: $ 1,890

Acres: 0

Front: 166

Depth: 52

No Image Available

Current Owner: COUNTY OF ULSTER
Assessed to: AHMED SAJEELA

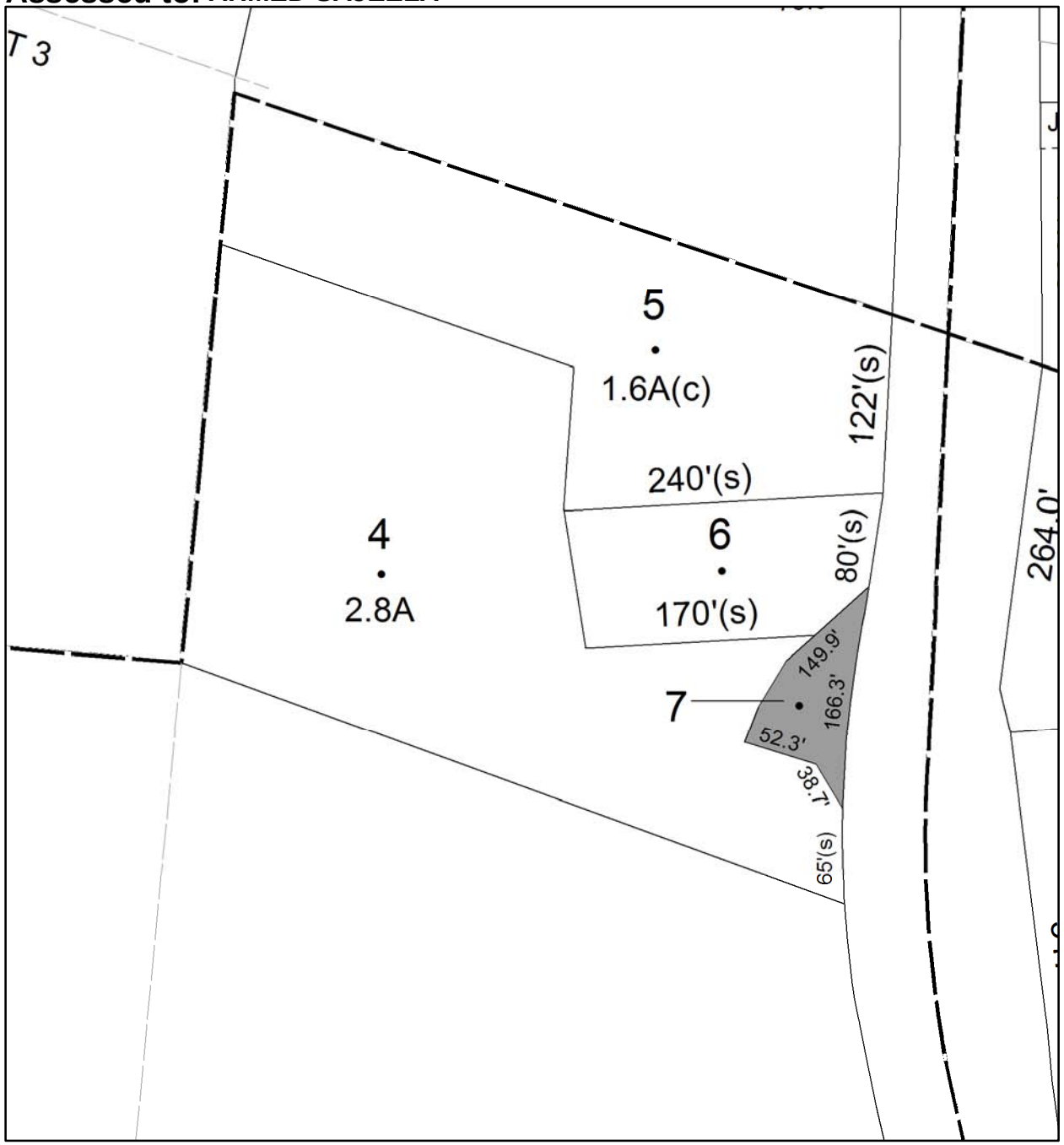

Parcel # 209

TOWN OF: ULSTER

SBL: 48.13-1-14

Property Class: 311
Residential Vacant Land

Location: GALLIS HILL RD

Oldest Year of Tax: 2012 G

Amount: $ 792

Acres: 0

Front: 220

Depth: 230

No Image Available

Current Owner:
Assessed to: IRVING VALERIE C

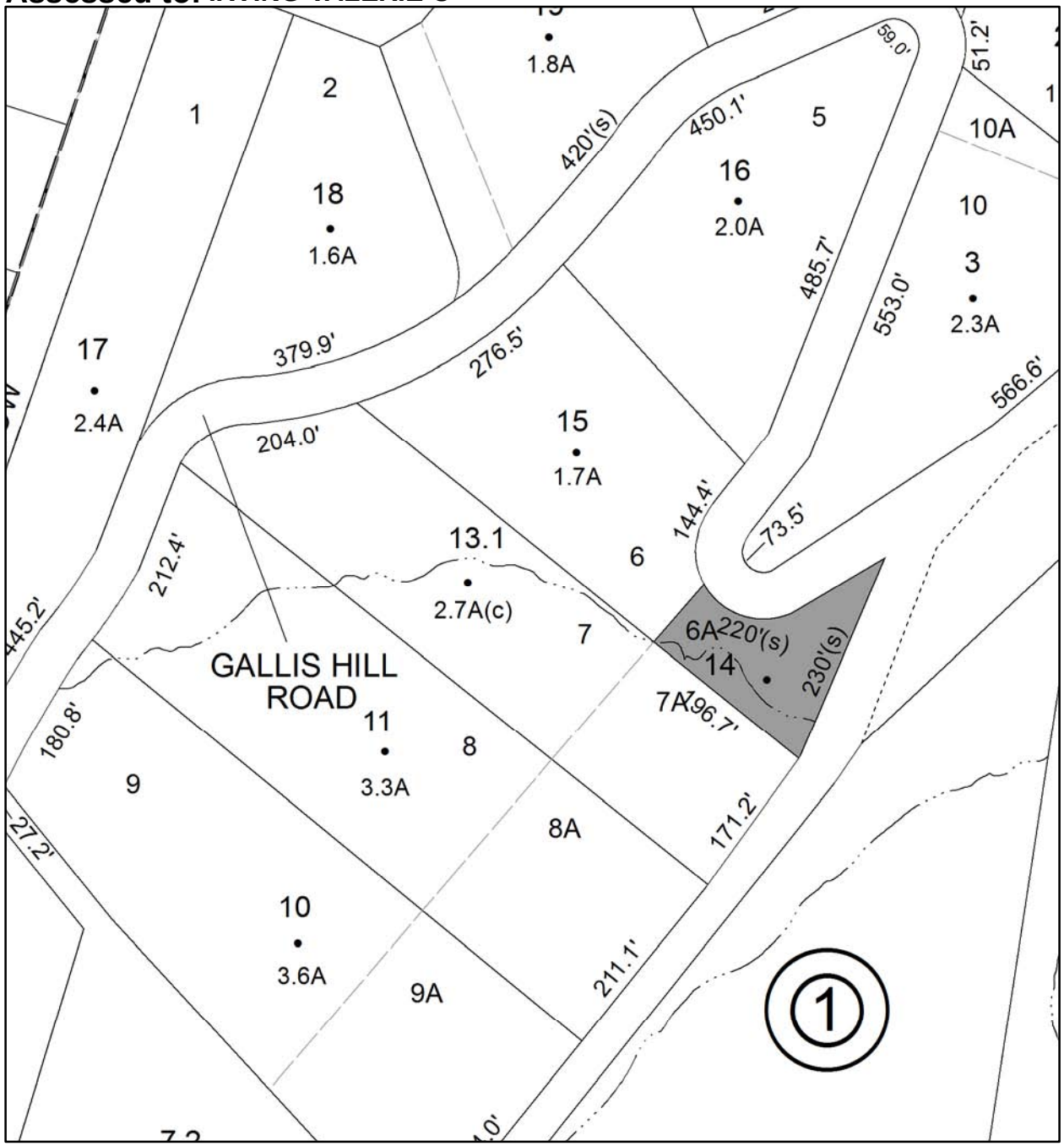

Parcel # 210

TOWN OF: ULSTER

SBL: 48.13-2-5

Property Class: 330
Vacant Land Located in Commercial Areas

Location: ROUTE 28

Oldest Year of Tax: 2006 G

Amount: $ 4,986

Acres: 0

Front: 290

Depth: 175

No Image Available

Current Owner: COUNTY OF ULSTER
Assessed to: PAUL MICHAEL

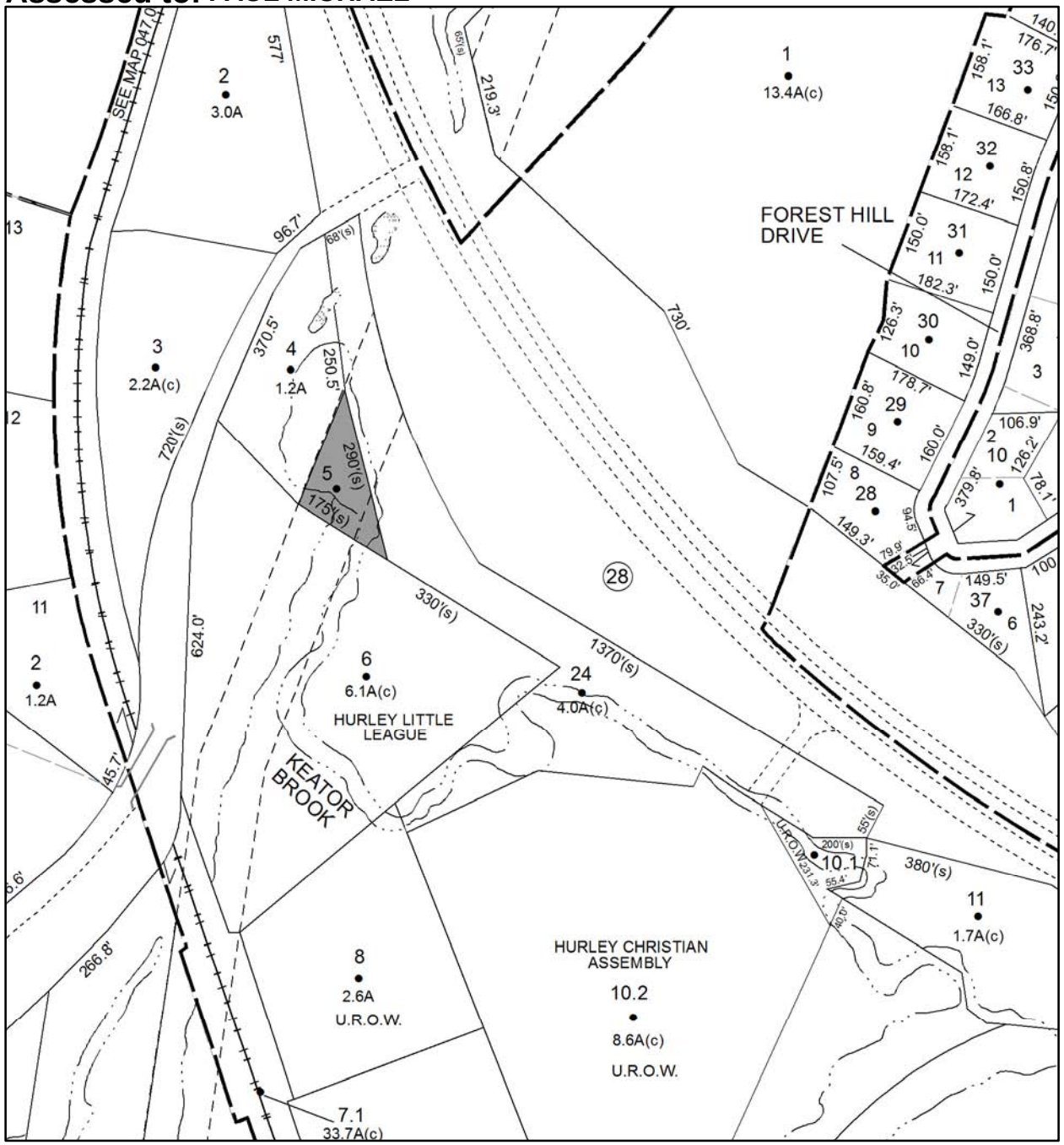

Parcel # 211

TOWN OF: ULSTER

SBL: 48.17-1-41.100

Property Class: 312
Residential Land Including a Small Improvemer

Location: 454 HURLEY AVE

Oldest Year of Tax: 2012 G

Amount: $ 51,161

Acres: 0

Front: 205

Depth: 216.9

Current Owner:
Assessed to: GURU OF ULSTER INC

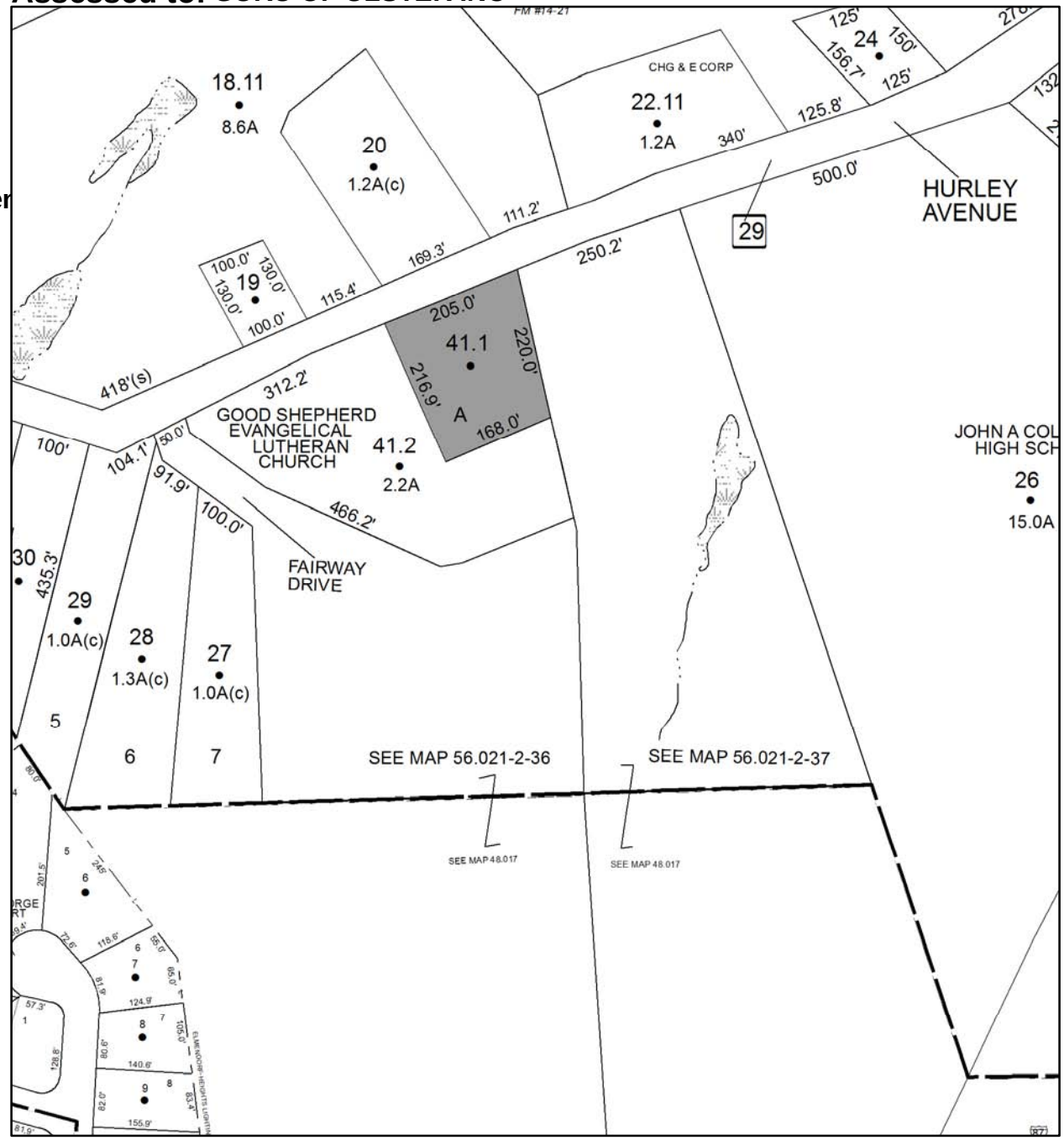

Parcel # 212

TOWN OF: ULSTER

SBL: 48.18-1-12

Property Class: 330
Vacant Land Located in Commercial Areas

Location: SANDY RD

Oldest Year of Tax: 2009 G

Amount: $ 76,037

Acres: 10

Front: 0

Depth: 0

No Image Available

Current Owner: COUNTY OF ULSTER
Assessed to: JMW

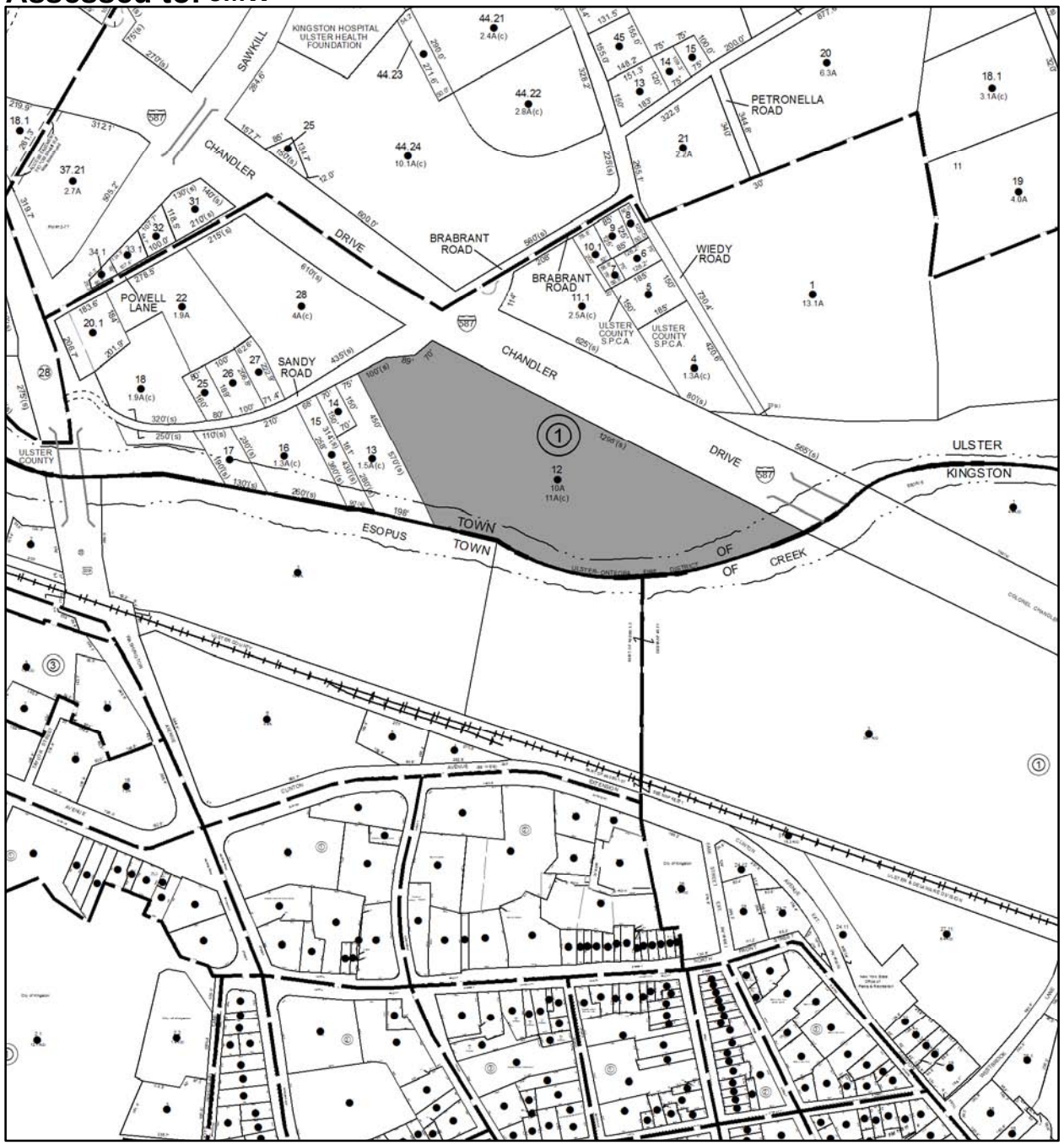

Parcel # 213

TOWN OF: ULSTER

SBL: 48.49-3-14

Property Class: 210
One Family Year

Location: 881 NICHOLAS AVE

Oldest Year of Tax: 2011 G

Amount: $ 29,659

Acres: 0

Front: 64

Depth: 234

Current Owner: LEMISTER-SNYDER TERRI

Assessed to: LEMISTER-SNYDER TERRI SNYDER KELI MARIE

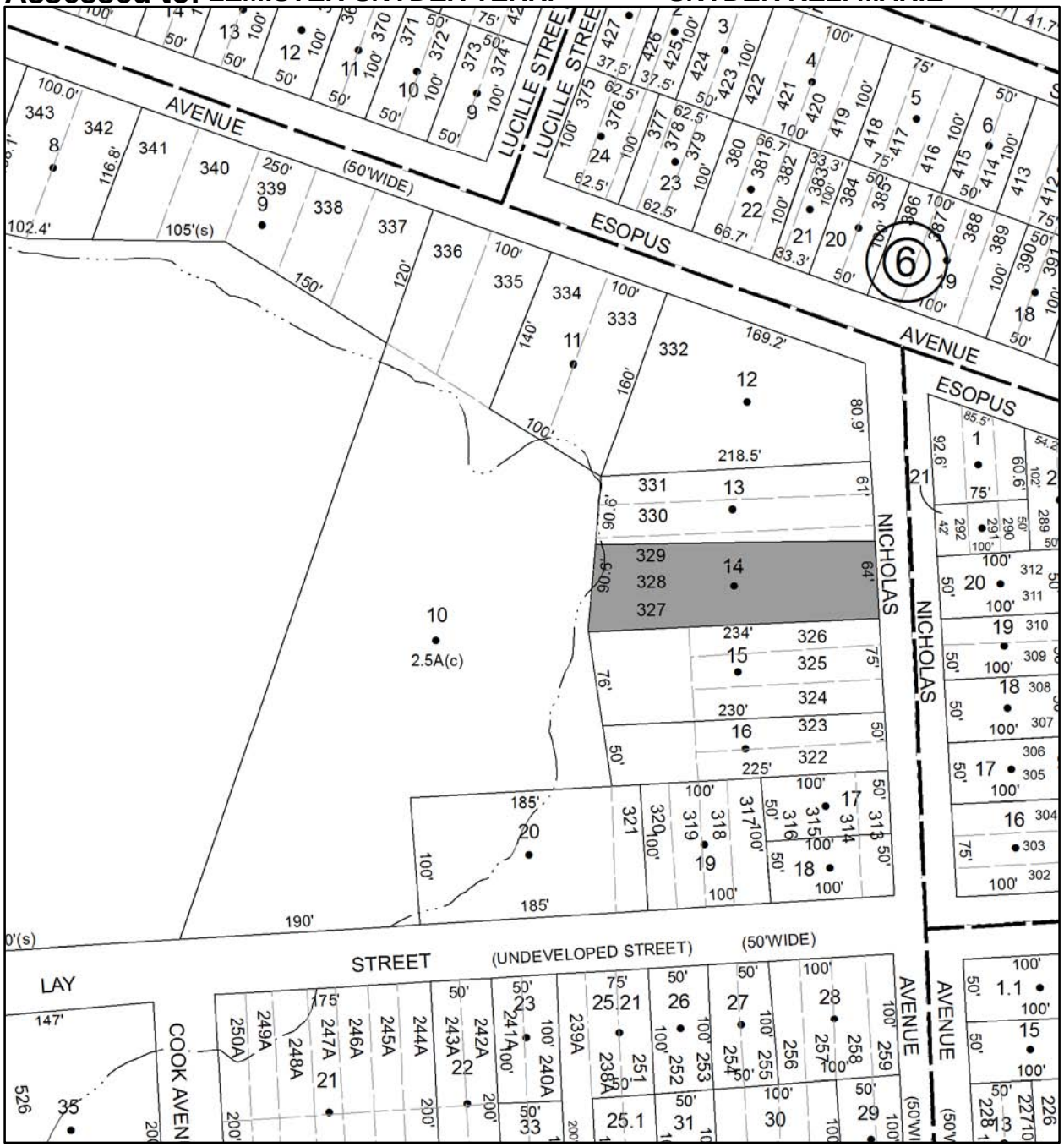

Parcel # 214

TOWN OF: ULSTER

SBL: 48.49-3-20

Property Class: 311
Residential Vacant Land

Location: LAY ST

Oldest Year of Tax: 2011 G

Amount: $ 1,108

Acres: 0

Front: 185

Depth: 100

No Image Available

Current Owner: COUNTY OF ULSTER
Assessed to: SCANLON MARTHA V

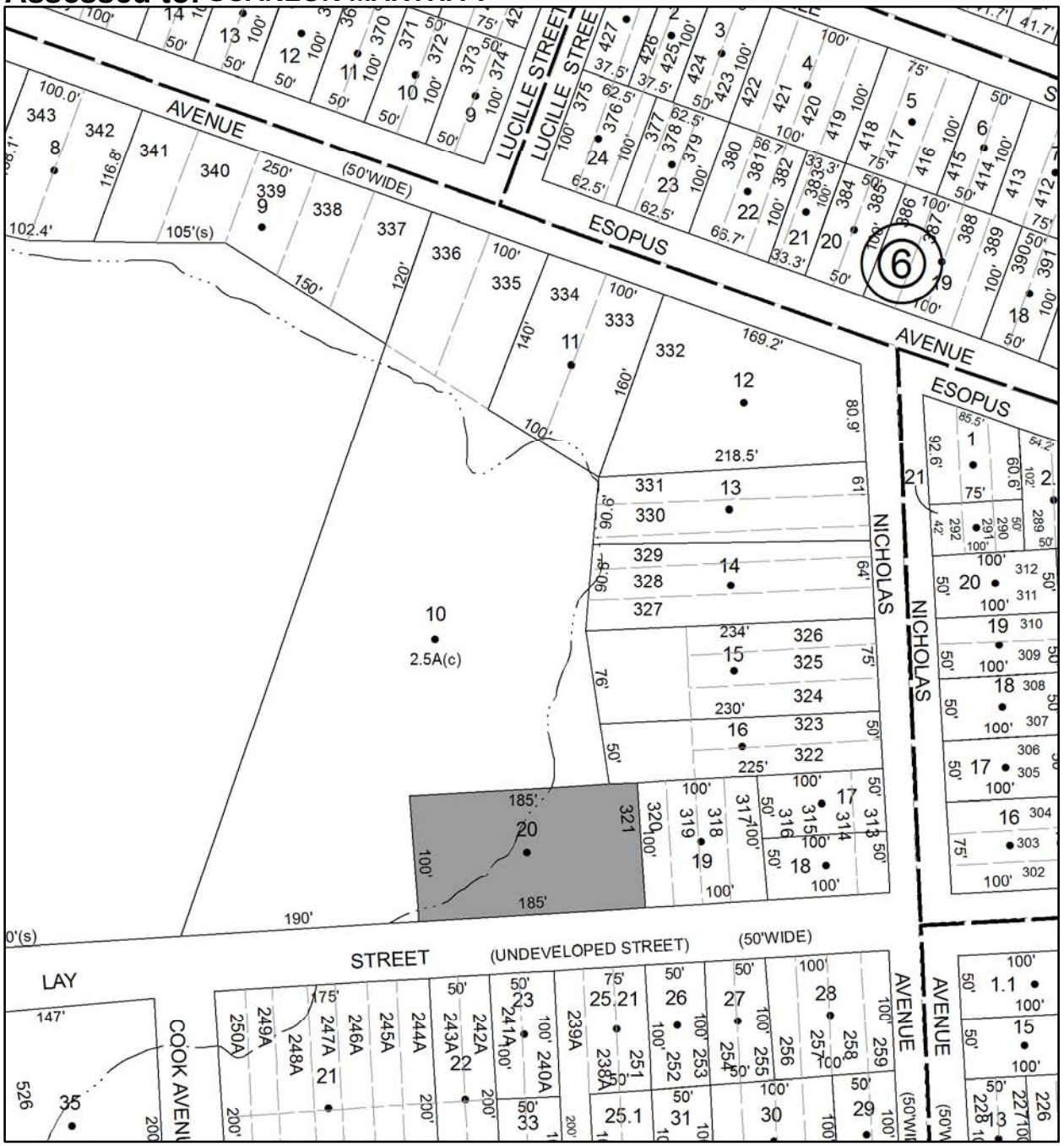

Parcel # 215

TOWN OF: ULSTER

SBL: 48.52-3-4

Property Class: 311
Residential Vacant Land

Location: 212 NEWKIRK ST

Oldest Year of Tax: 2012 G

Amount: $ 3,727

Acres: 0

Front: 50

Depth: 100

No Image Available

Current Owner:
Assessed to: GIBSON TERI M SALZMAN BARBARA

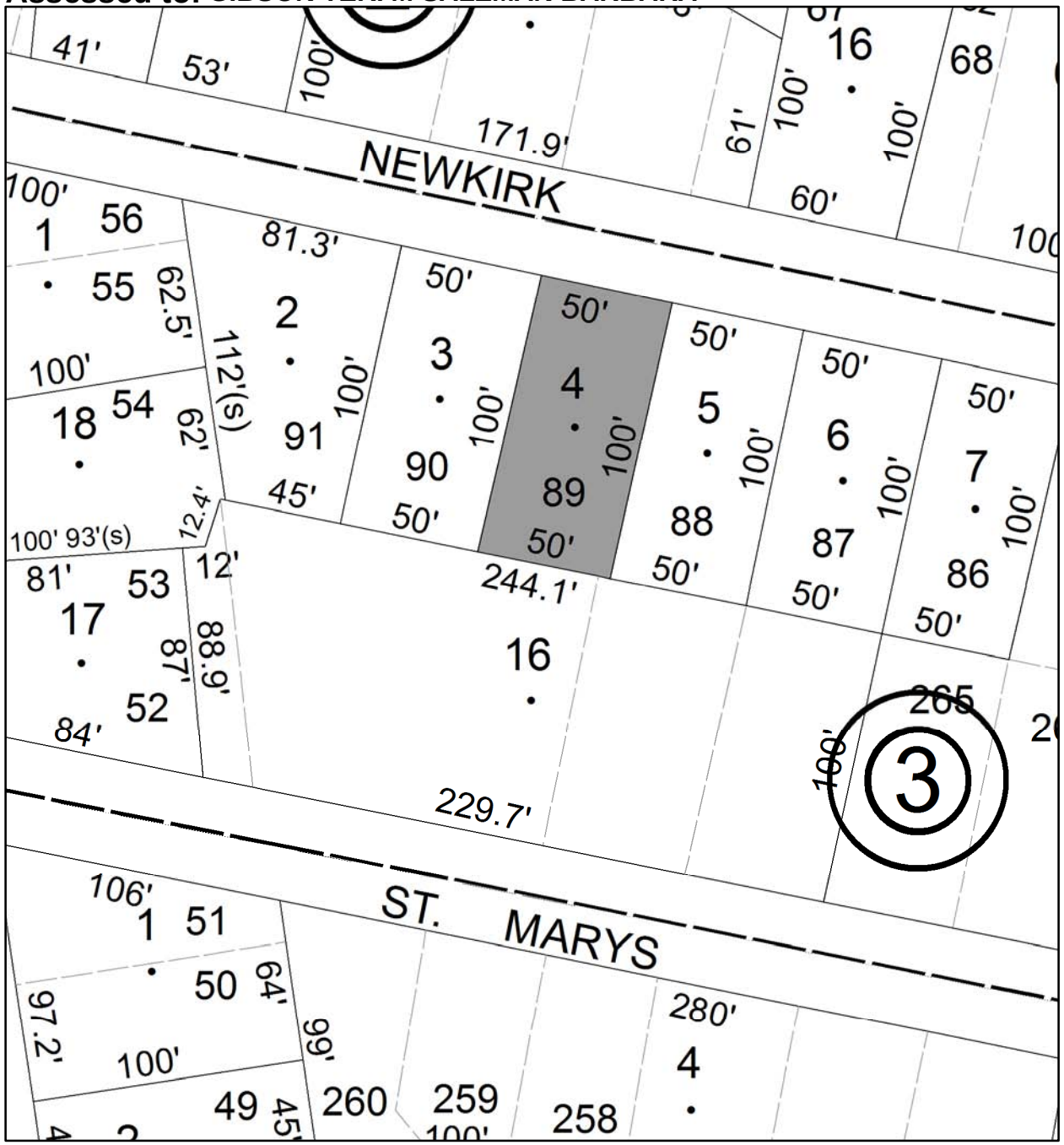

Parcel # 216

TOWN OF: ULSTER

SBL: 48.52-6-1

Property Class: 620
Religious

Location: 59 BRIGHAM ST

Oldest Year of Tax: 2008 G

Amount: $ 83,039

Acres: 0

Front: 60

Depth: 68

Current Owner: COUNTY OF ULSTER
Assessed to: METHOD CHURCH OF E KINGSTON

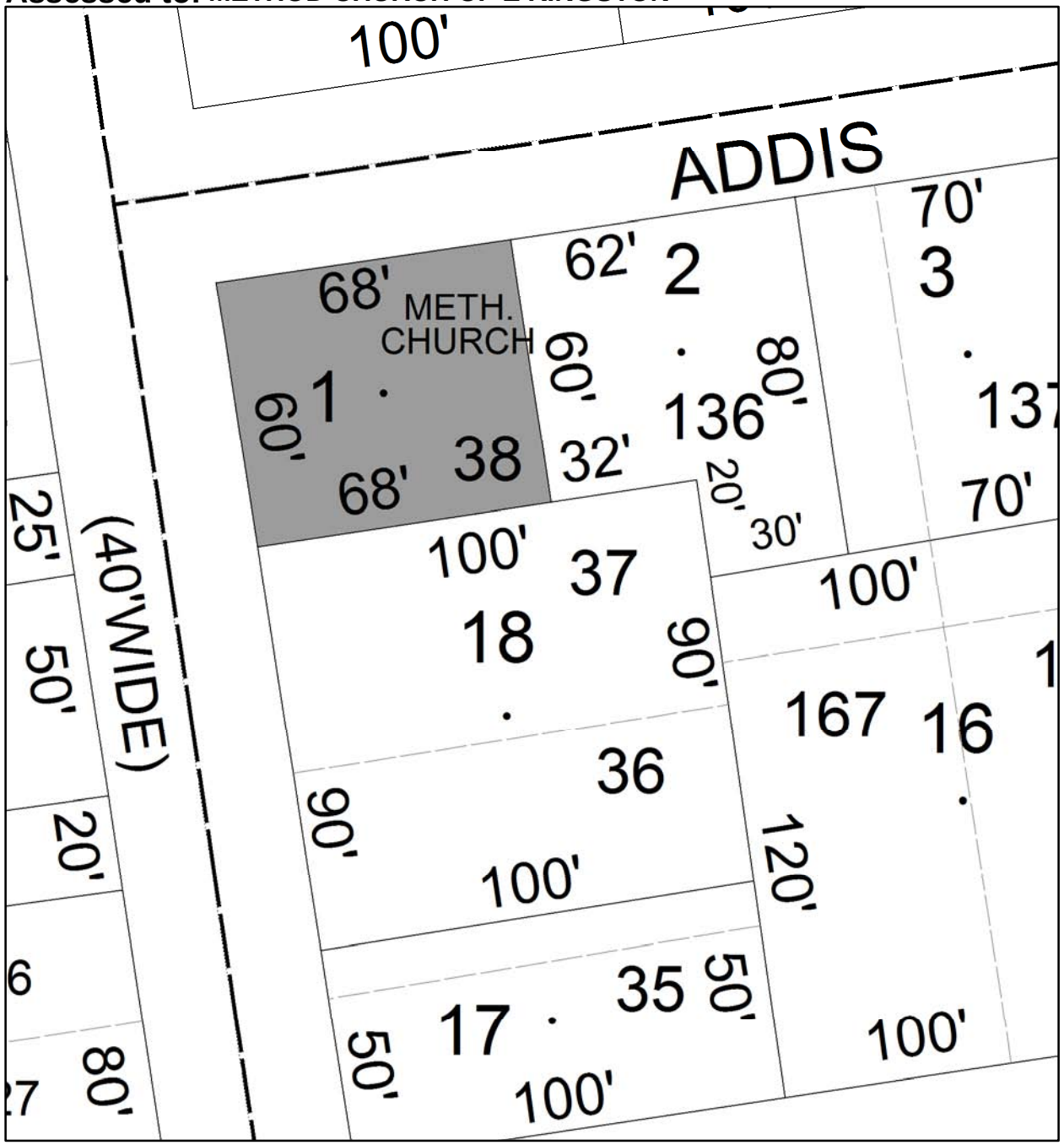

Parcel # 217

TOWN OF: ULSTER

SBL: 48.52-6-7

Property Class: 311
Residential Vacant Land

Location: 22 ADDIS ST

Oldest Year of Tax: 2012 G

Amount: $ 790

Acres: 0

Front: 100

Depth: 50

No Image Available

Current Owner:
Assessed to: BOUCK STEPHEN A BOUCK TERRI A

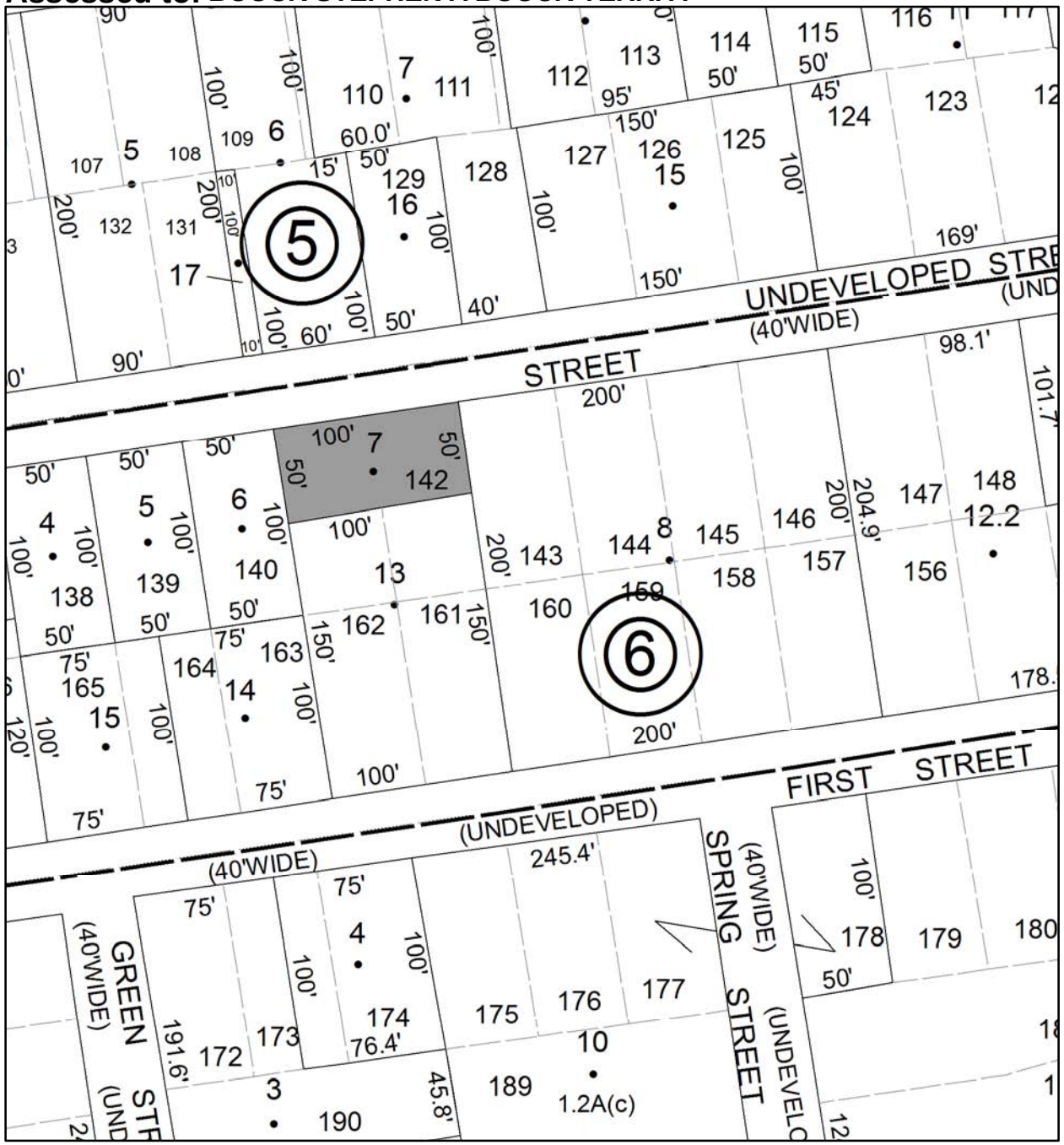

Parcel # 218

TOWN OF: ULSTER

SBL: 48.52-8-5

Property Class: 270
Mobile Home

Location: 200 WILLOW ST

Oldest Year of Tax: 2012 G

Amount: $ 6,600

Acres: 0

Front: 141.9

Depth: 100

Current Owner:
Assessed to: JONES ROSS

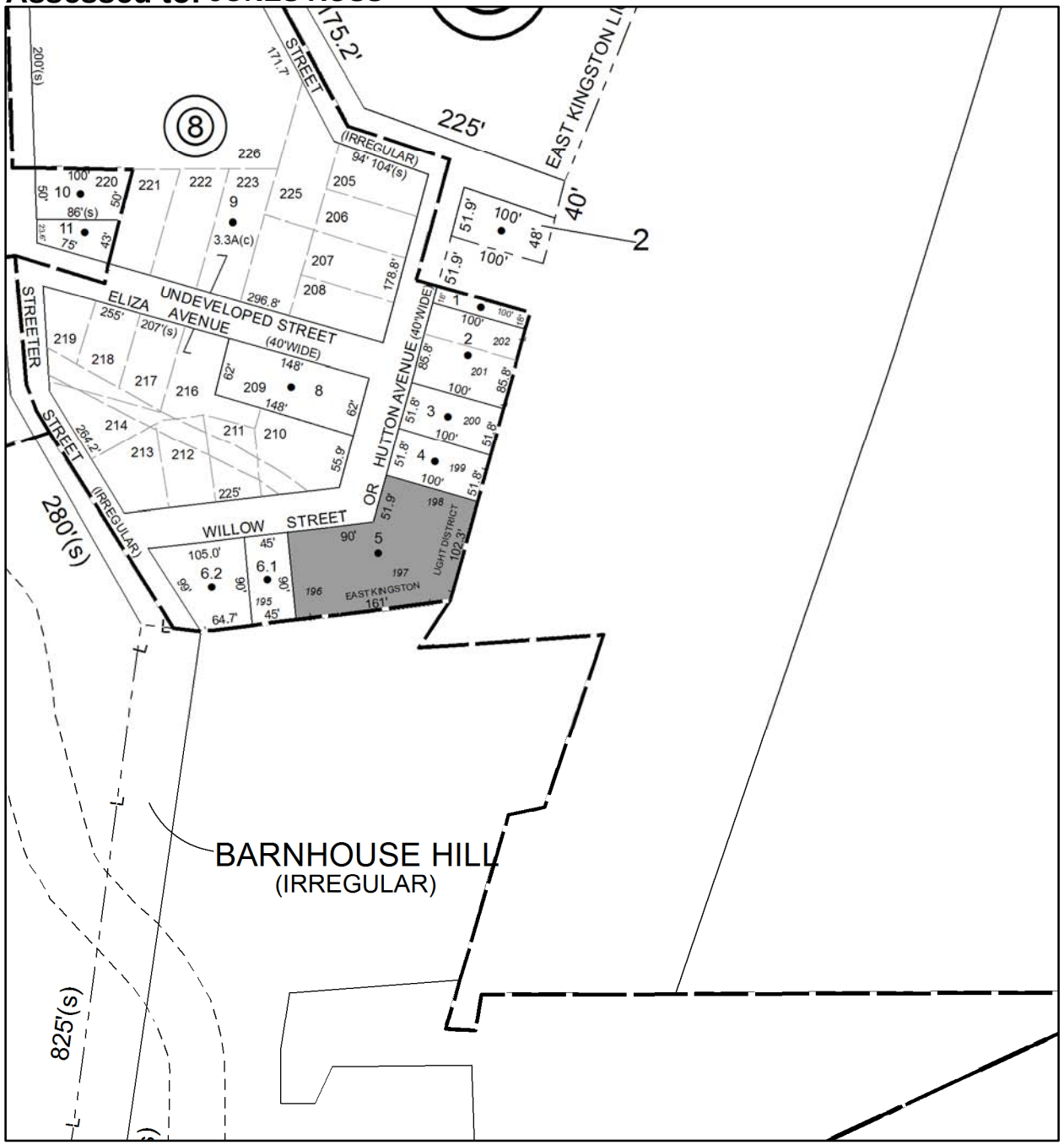

Parcel # 219

TOWN OF: ULSTER

SBL: 48.58-6-28

Property Class: 330
Vacant Land Located in Commercial Areas

Location: E CHESTER ST BYP

Oldest Year of Tax: 2011 G

Amount: $ 9,845

Acres: 9.3

Front: 0

Depth: 0

No Image Available

Current Owner: MIRON BLDG PROD CO
Assessed to: MIRON BLDG PROD CO

Parcel # 220

TOWN OF: WAWARSING

SBL: 82.76-1-1

Property Class: 475
Junkyards

Location: 36 CAPE AVE

Oldest Year of Tax: 1995 G

Amount: $ 395,535

Acres: 4.1

Front: 0

Depth: 0

Current Owner:
Assessed to: ELLENVILLE SCRAP IRON & METAL

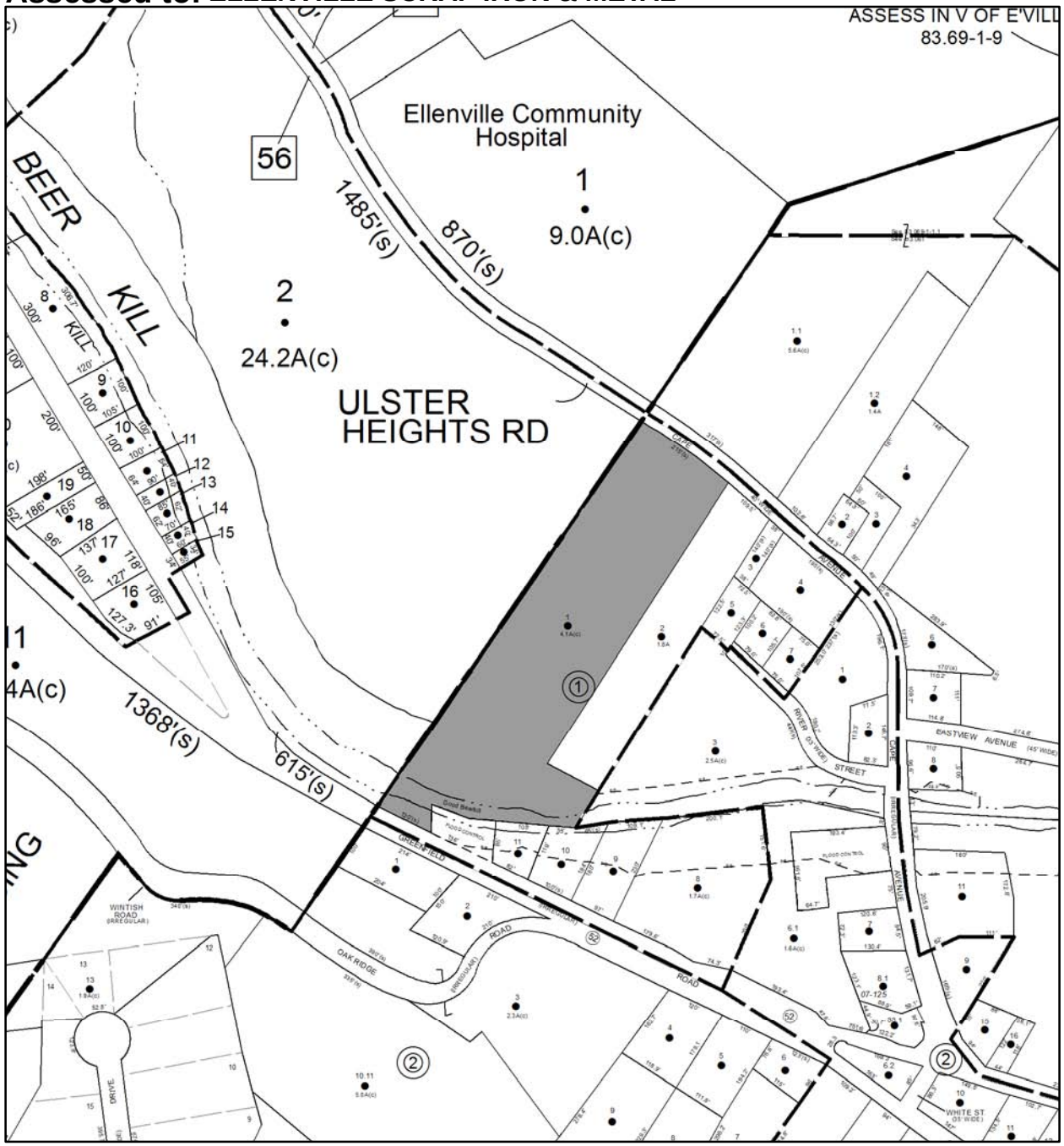

Parcel # 221

TOWN OF: WAWARSING

SBL: 82.76-1-9

Property Class: 220
Two Family Year

Location: 6 CANAL ST

Oldest Year of Tax: 2012 G

Amount: $ 20,078

Acres: 0

Front: 101

Depth: 105

Current Owner:
Assessed to: MADDOX HAZEL

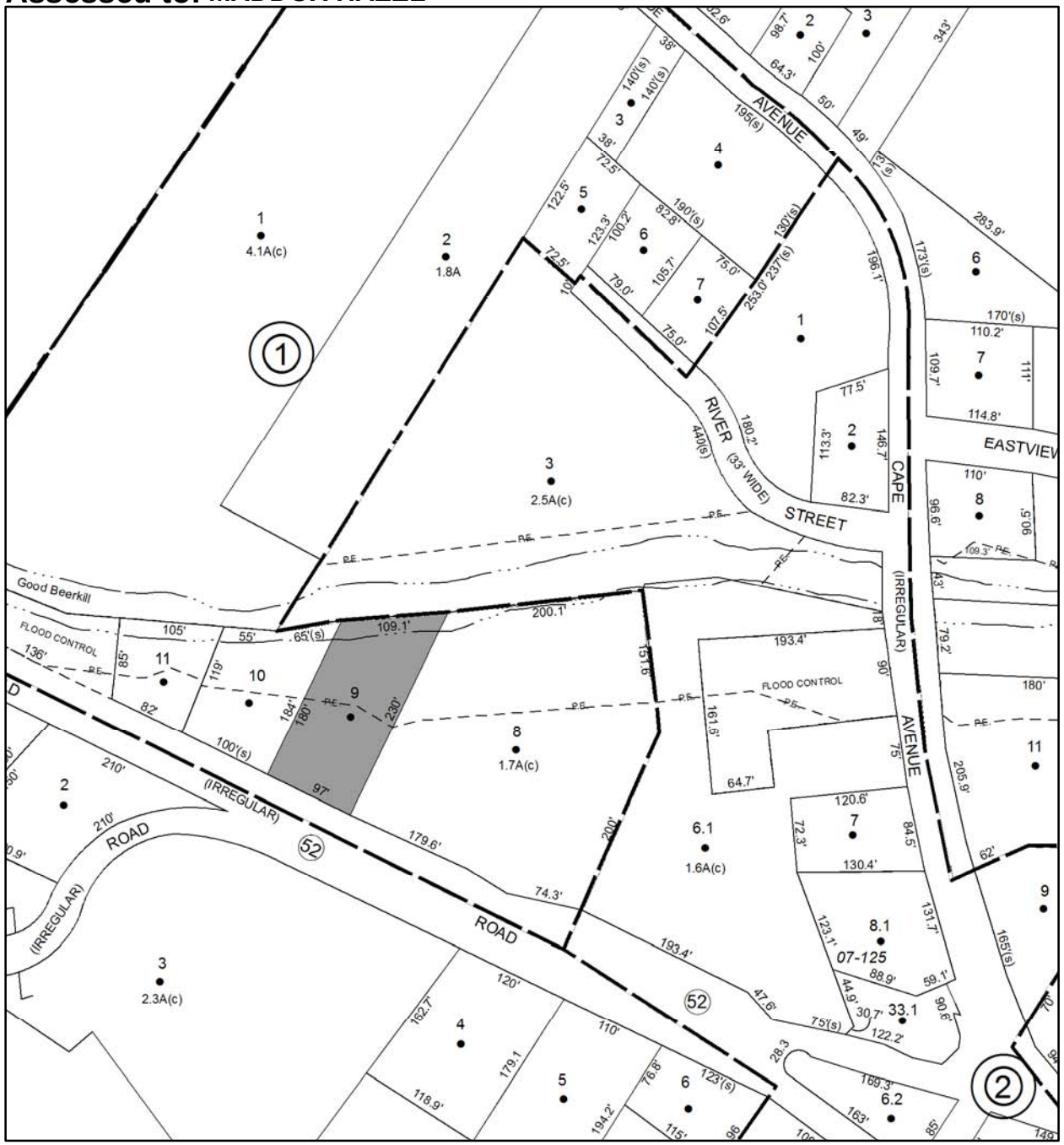

Parcel # 222

TOWN OF: WAWARSING

SBL: 82.76-2-8

Property Class: 311
Residential Vacant Land

Location: WESTWOOD AVE

Oldest Year of Tax: 2009 G

Amount: $ 8,841

Acres: 0

Front: 133

Depth: 202

No Image Available

Current Owner: WILLIAMS, KEVIN & LINDA
Assessed to: WILLIAMS KEVIN WILLIAMS LINDA

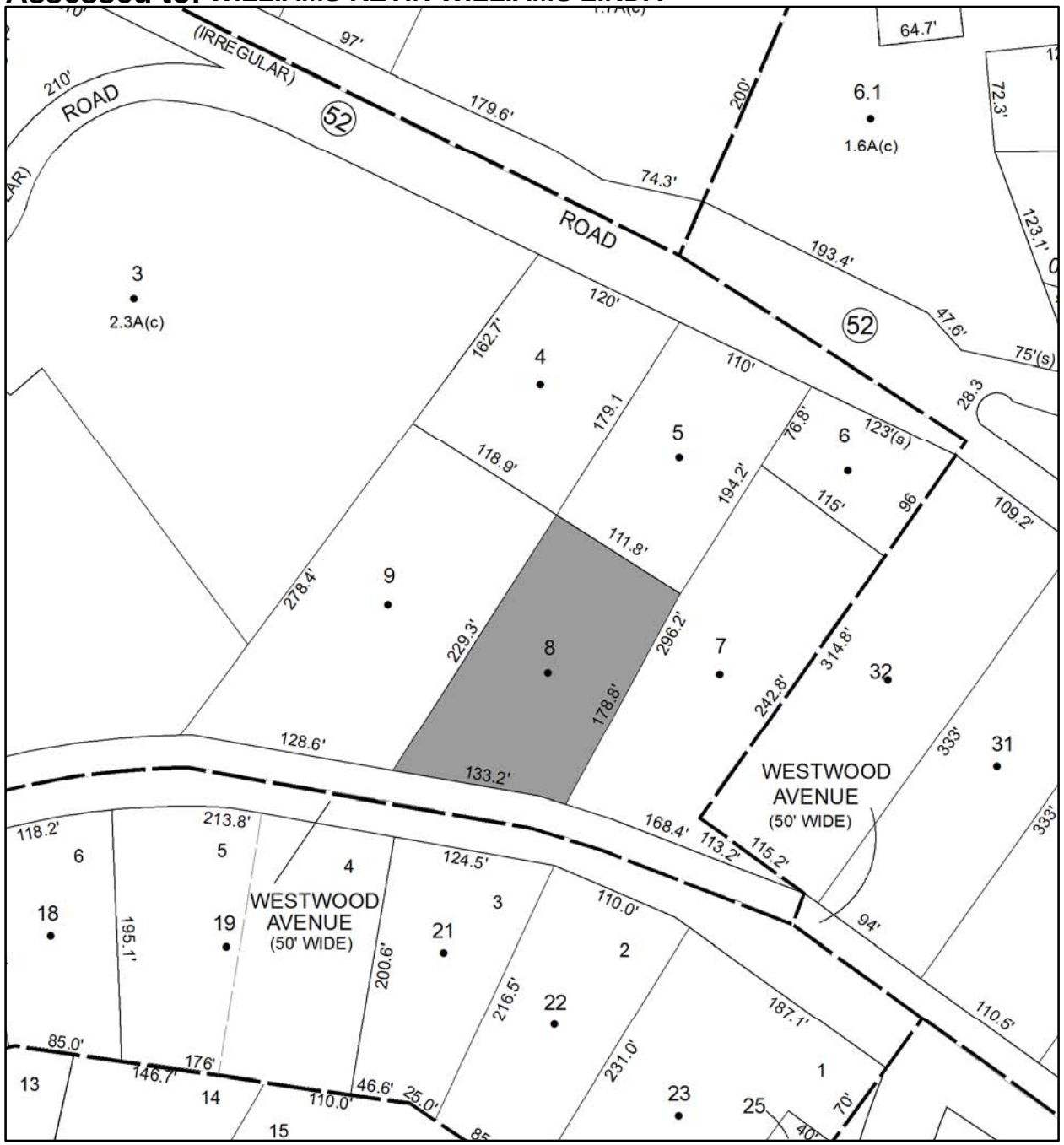

Parcel # 223

TOWN OF: WAWARSING

SBL: 82.76-2-9

Property Class: 311
Residential Vacant Land

Location: WESTWOOD AVE

Oldest Year of Tax: 2009 G

Amount: $ 8,487

Acres: 0

Front: 128

Depth: 255

No Image Available

Current Owner: WILLIAMS, KEVIN & LINDA
Assessed to: WILLIAMS KEVIN WILLIAMS LINDA

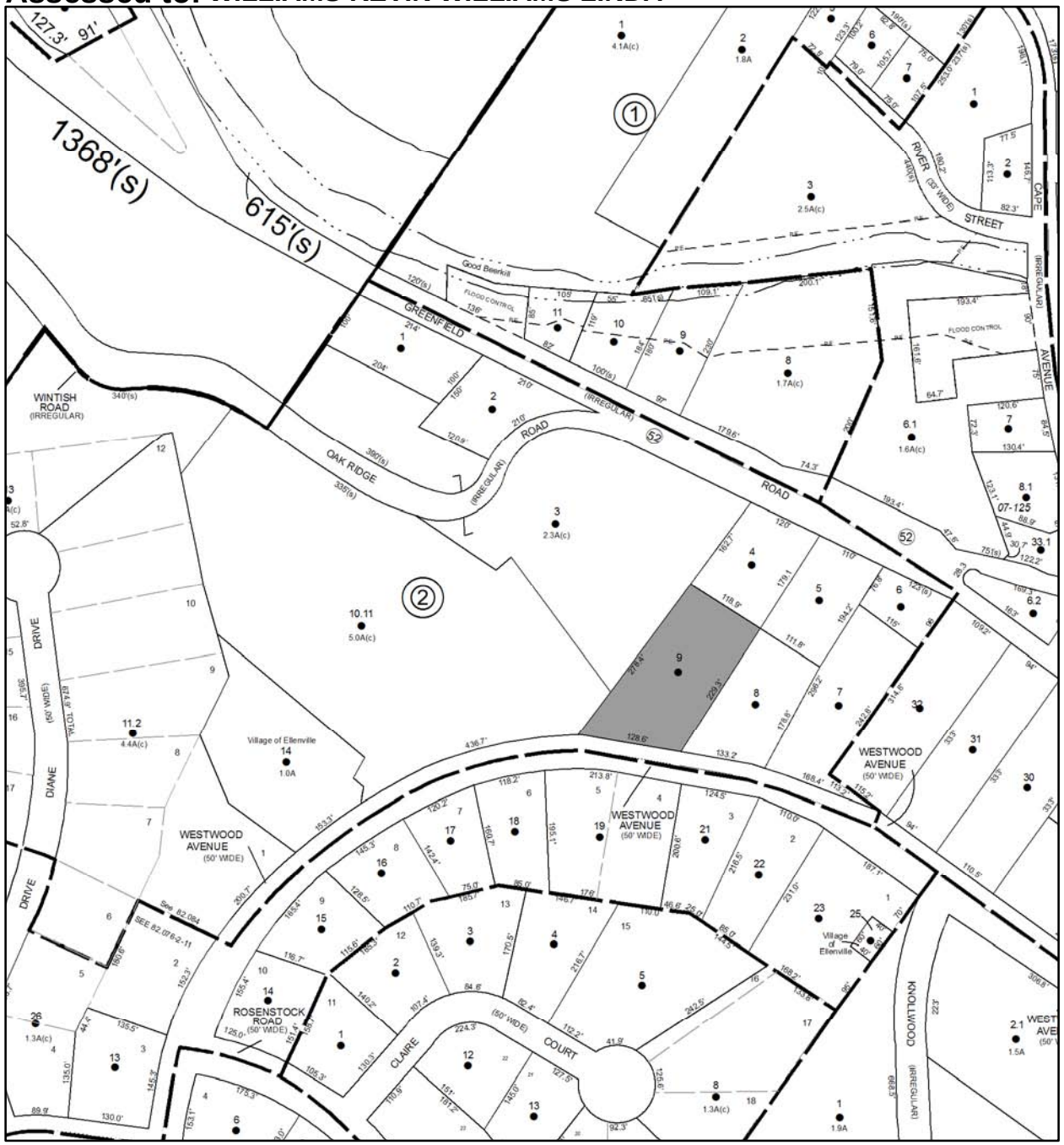

Parcel # 225

TOWN OF: WAWARSING

SBL: 83.62-1-35

Property Class: 210
One Family Year

Location: 3 BROOK ST

Oldest Year of Tax: 2012 G

Amount: $ 36,379

Acres: 0

Front: 115

Depth: 225

Current Owner:
Assessed to: SAVER TODD

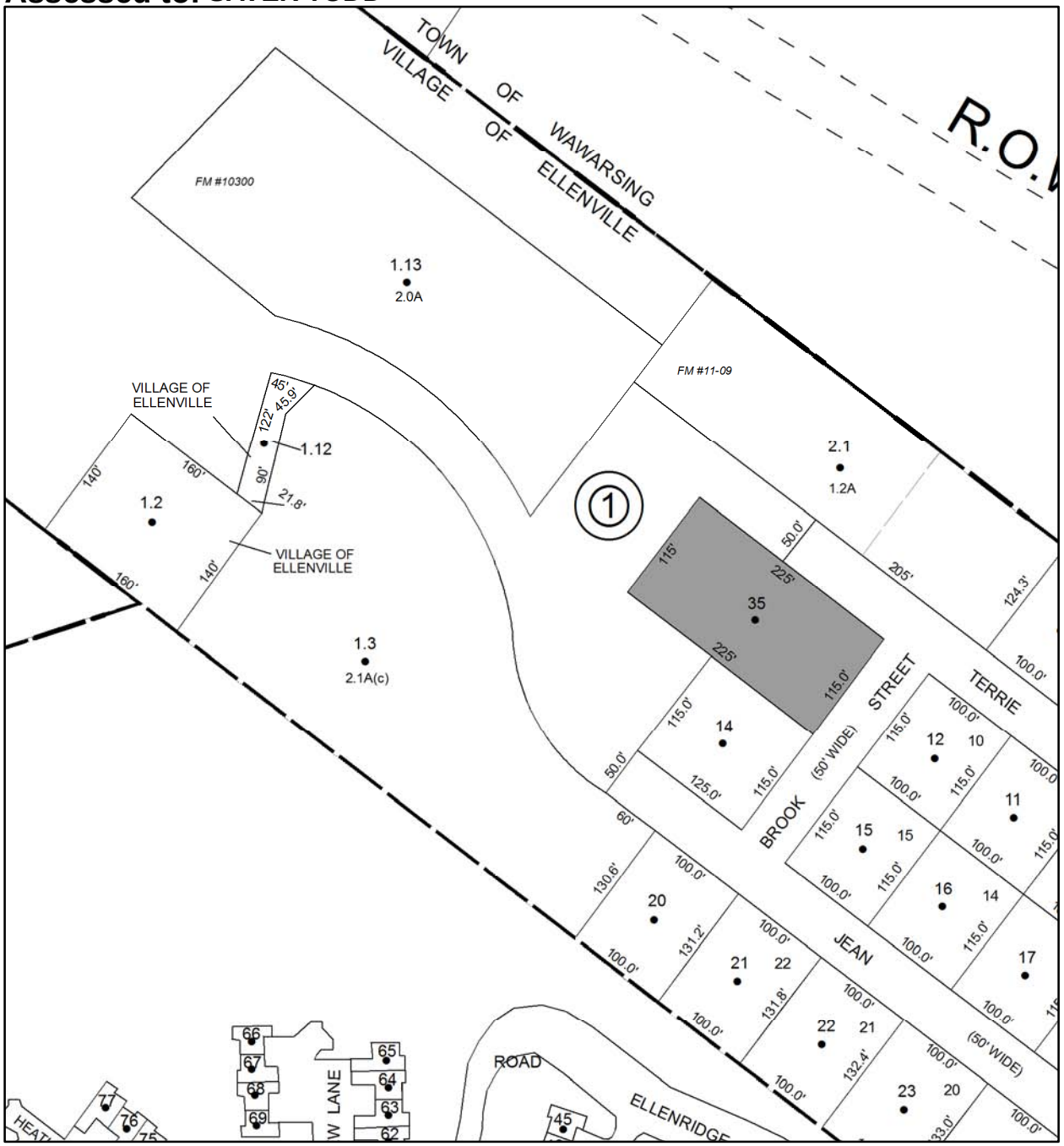

Parcel # 226

Current Owner: COUNTY OF ULSTER
Assessed to: WHETSTONE MARJORIE

TOWN OF: WAWARSING

SBL: 83.77-6-7

Property Class: 230
Three Family Year

Location: 5 PARK ST

Oldest Year of Tax: 2011 G

Amount: $ 50,951

Acres: 0

Front: 74

Depth: 146

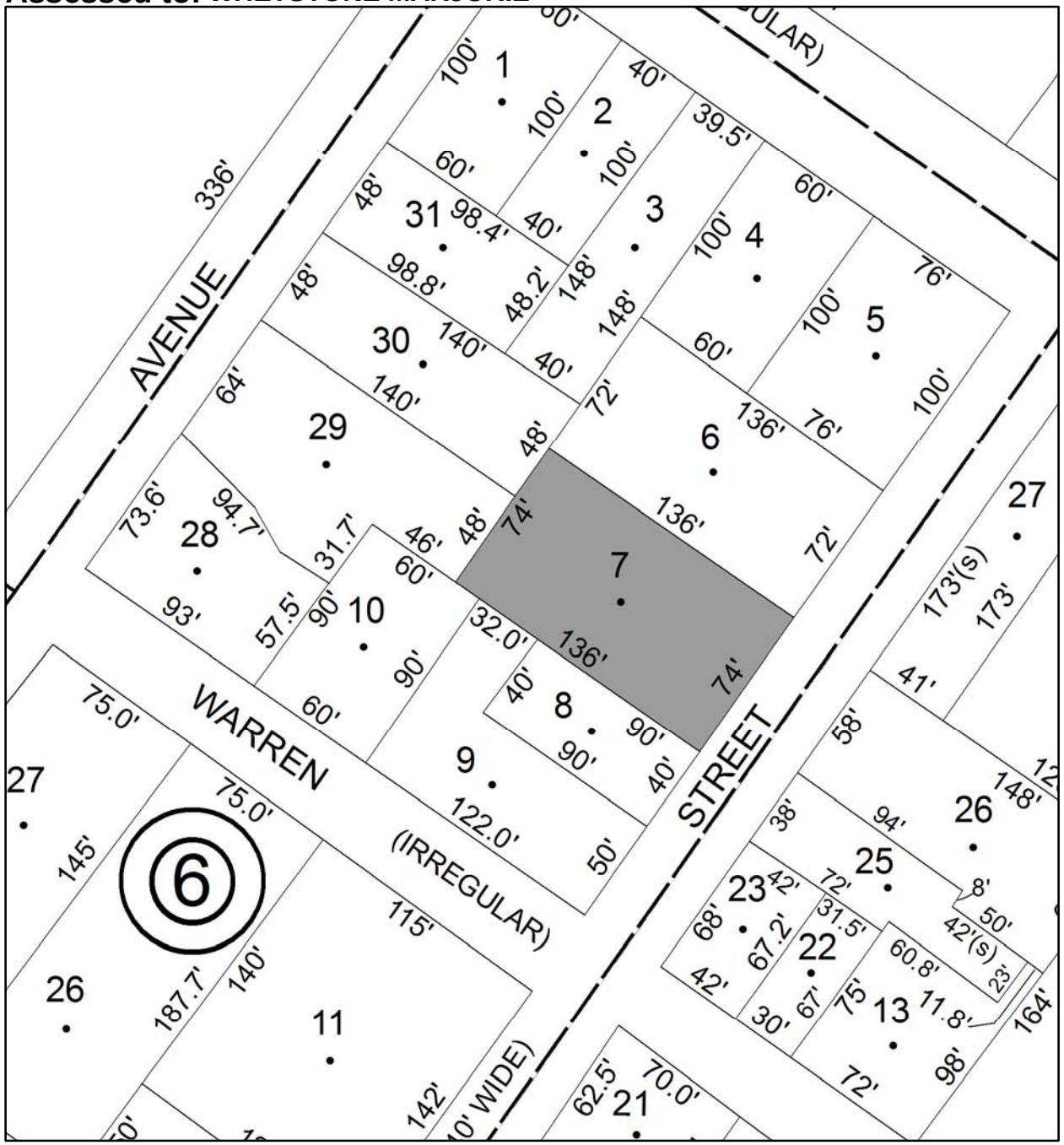

Parcel # 227

TOWN OF: WAWARSING

SBL: 83.77-6-14

Property Class: 220
Two Family Year

Location: 19 PARK ST

Oldest Year of Tax: 2012 G

Amount: $ 43,043

Acres: 0.13

Front: 0

Depth: 0

Current Owner: STEWART ROBERT JOHN
Assessed to: STEWART ROBERT JOHN

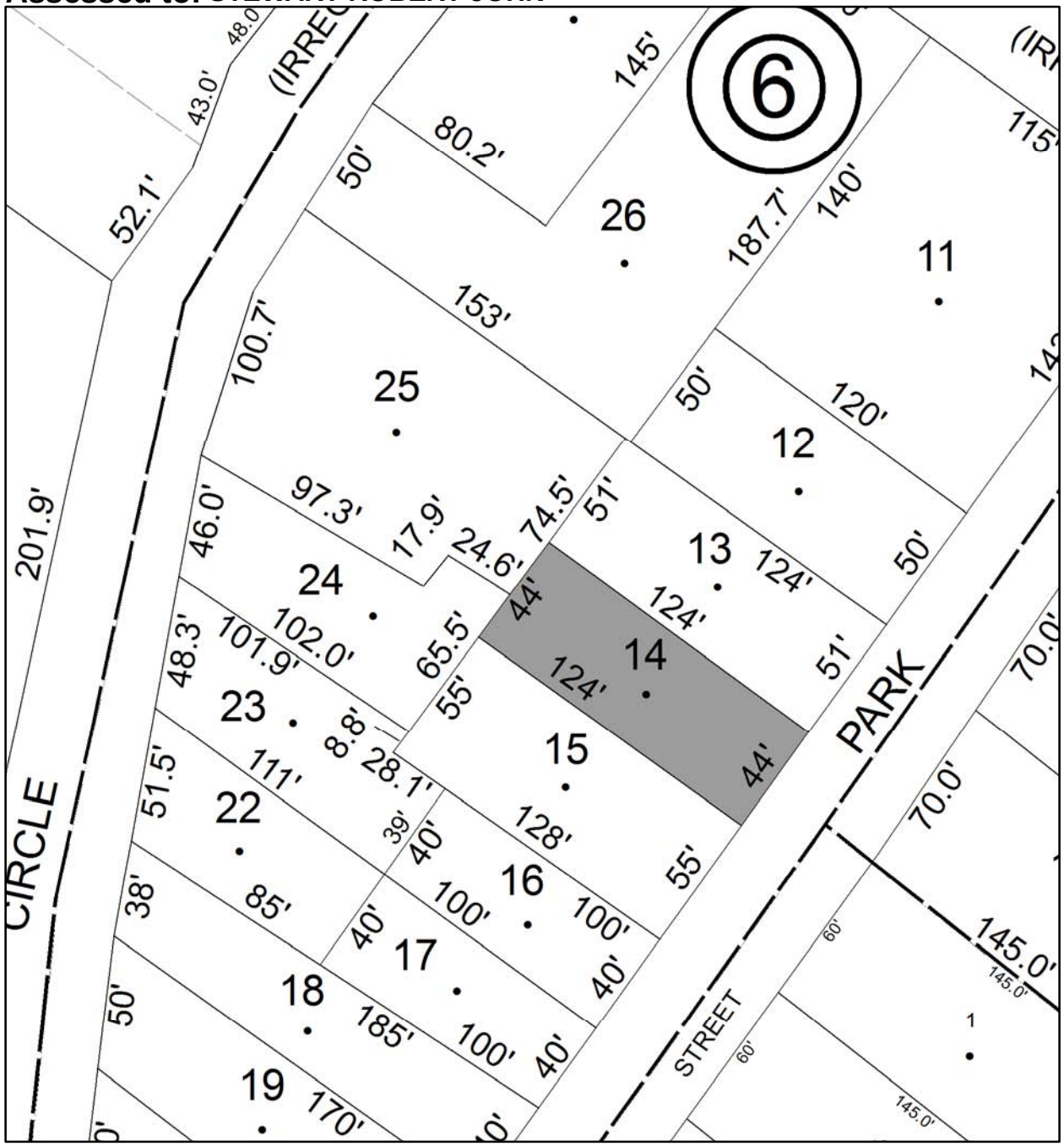

Parcel # 228

TOWN OF: WAWARSING

SBL: 83.311-5-7

Property Class: 481
Downtown Row Type (with common wall)

Location: 159-163 CANAL ST

Oldest Year of Tax: 2012 G

Amount: $ 34,026

Acres: 0

Front: 44

Depth: 150

Current Owner:
Assessed to: 763 DEVELOPMENT, LLC

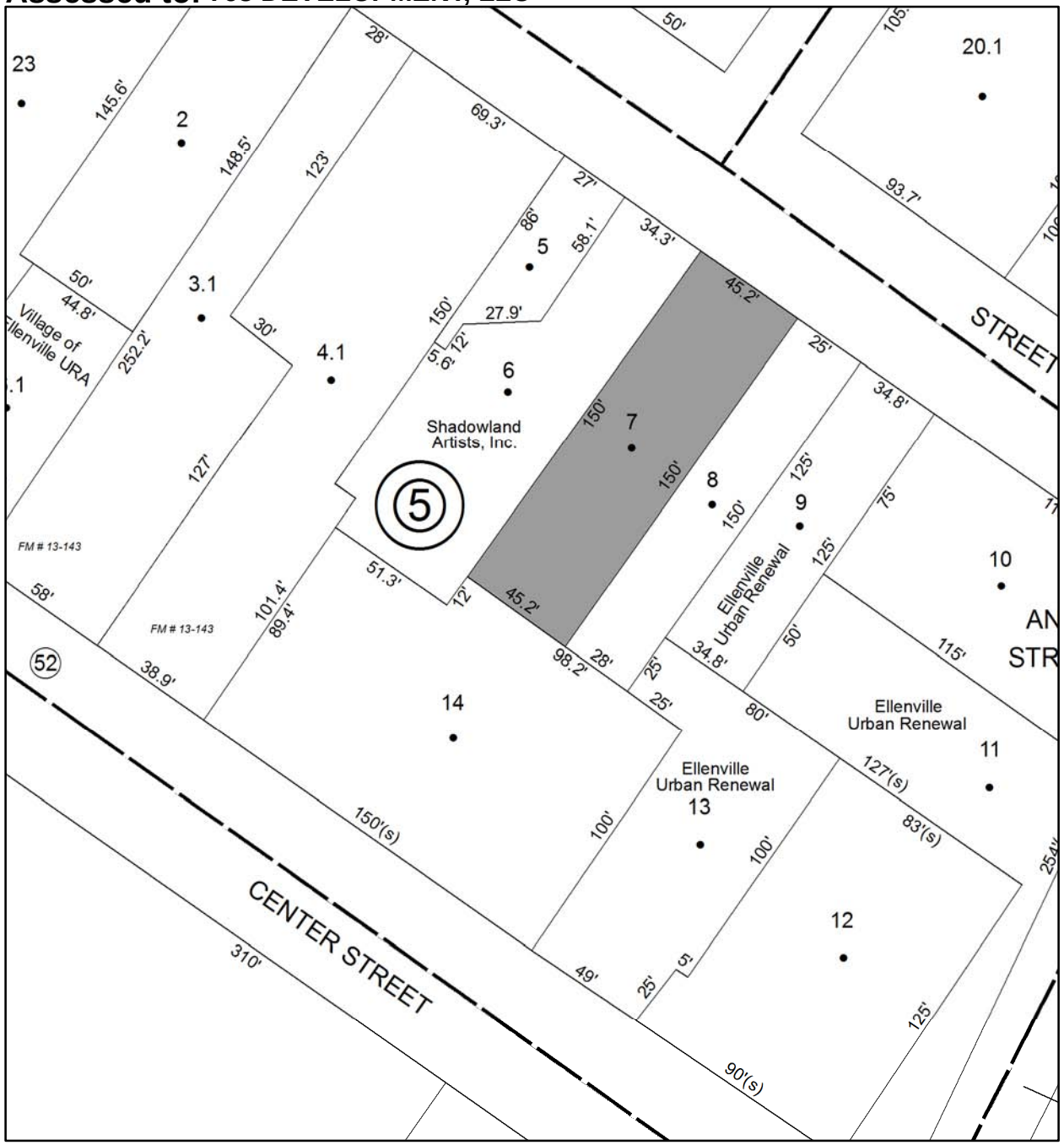

Parcel # 229

TOWN OF: WAWARSING

SBL: 83.326-2-17

Property Class: 210
One Family Year

Location: 7 CARNATION AVE

Oldest Year of Tax: 2012 G

Amount: $ 32,639

Acres: 0

Front: 50

Depth: 133

Current Owner: GUNTER WALTER GUNTER RUTH ANN
Assessed to: GUNTER WALTER GUNTER RUTH ANN

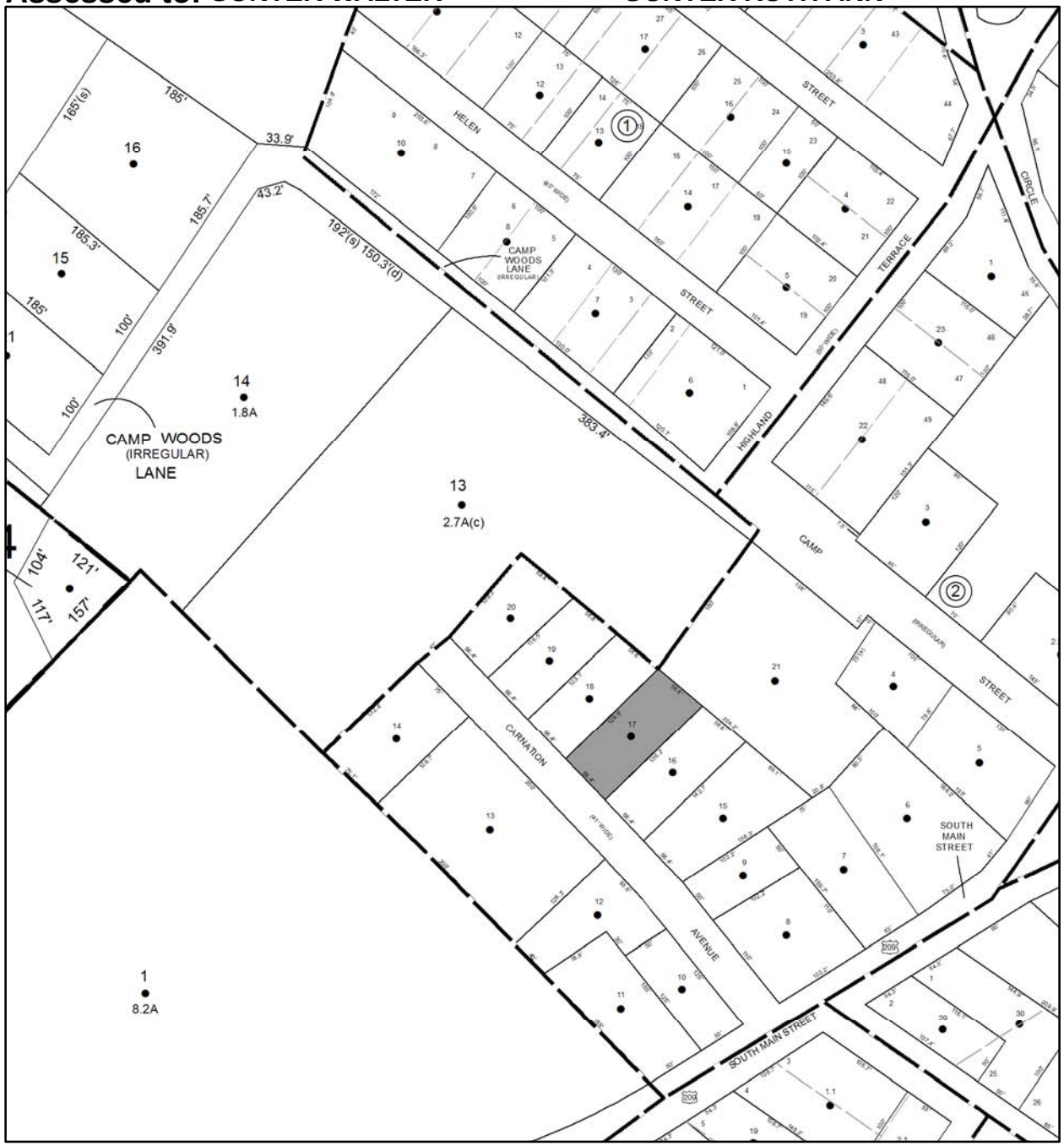

Parcel # 230

Current Owner: COUNTY OF ULSTER

Assessed to: SIMMRONS MINNIE

TOWN OF: WAWARSING

SBL: 91.22-1-11

Property Class: 220
Two Family Year

Location: 20 MILL ST

Oldest Year of Tax: 2011 G

Amount: $ 14,642

Acres: 0

Front: 100

Depth: 80

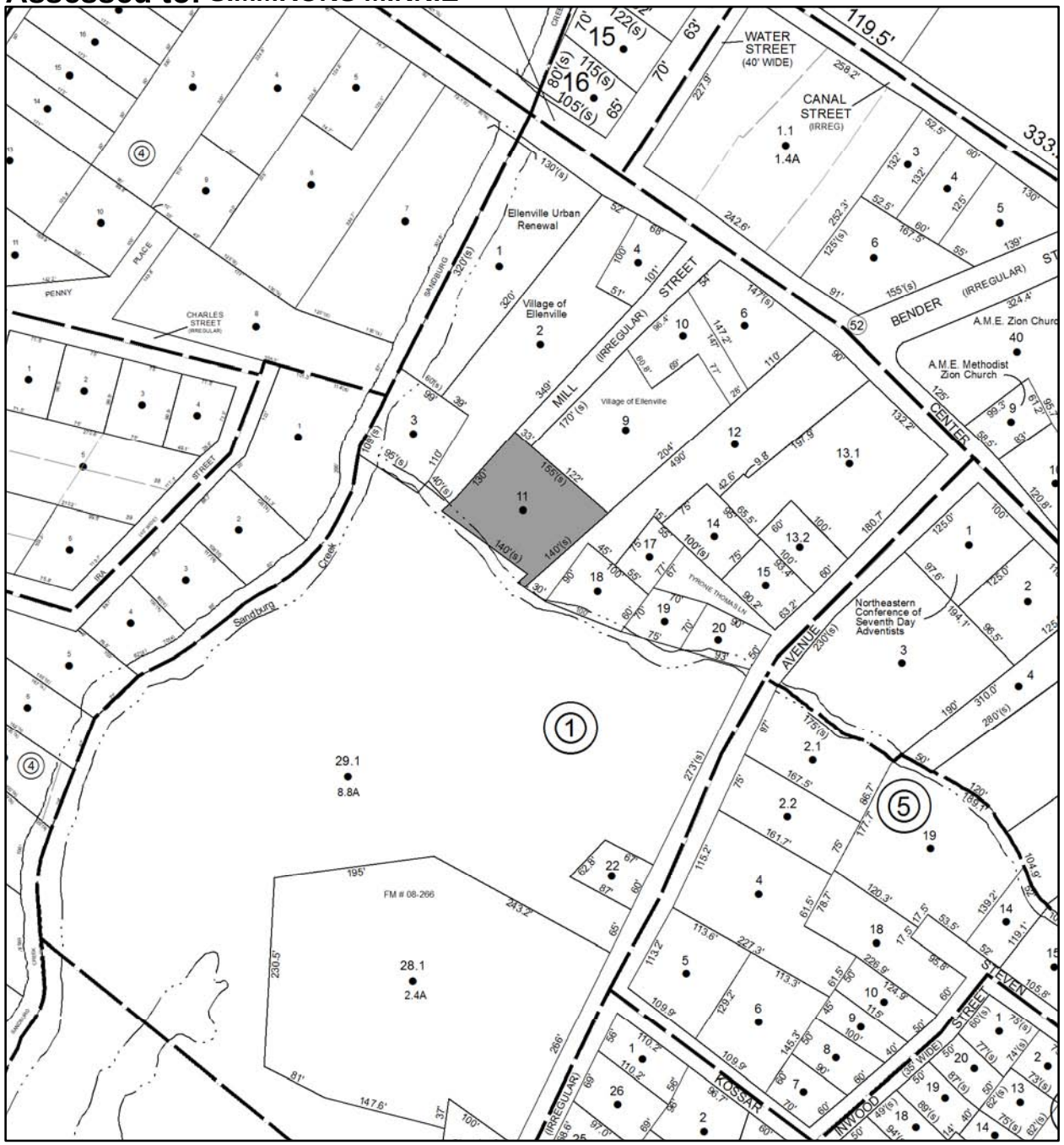

Parcel # 231

TOWN OF: WAWARSING

SBL: 91.22-2-3

Property Class: 210
One Family Year

Location: 33 ROSLYN ST

Oldest Year of Tax: 2012 G

Amount: $ 38,360

Acres: 0

Front: 75

Depth: 195

Current Owner:
Assessed to: JARGOWSKY IRVING JARGOWSKY BEATRICE

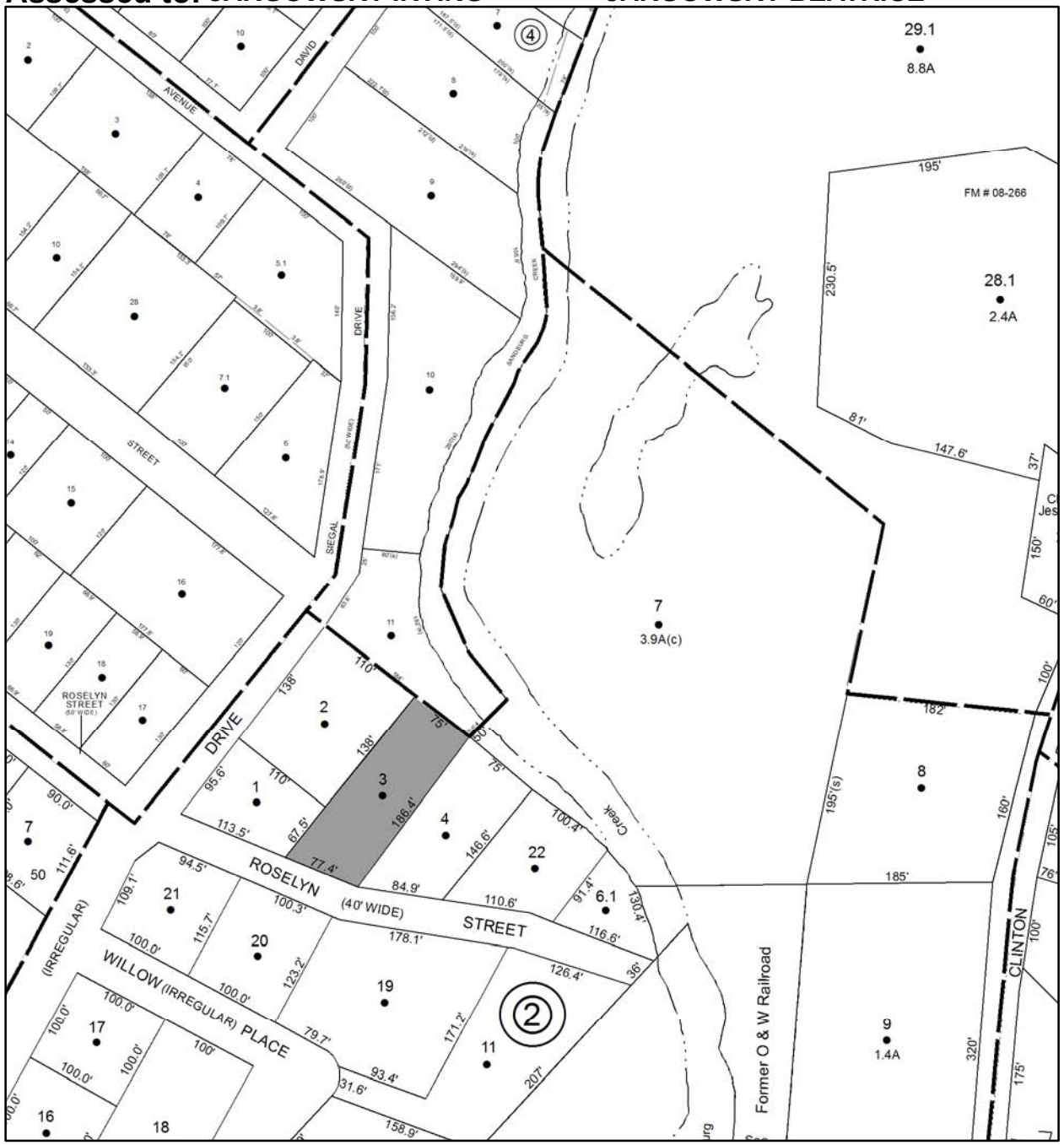

Parcel # 232

Current Owner: COUNTY OF ULSTER

Assessed to: PURCELL STEPHANY WOODFIN RONALD

TOWN OF: WAWARSING

SBL: 91.22-3-4

Property Class: 210
One Family Year

Location: 5 REAR CHAPEL ST

Oldest Year of Tax: 2010 G

Amount: $ 21,844

Acres: 0

Front: 50

Depth: 150

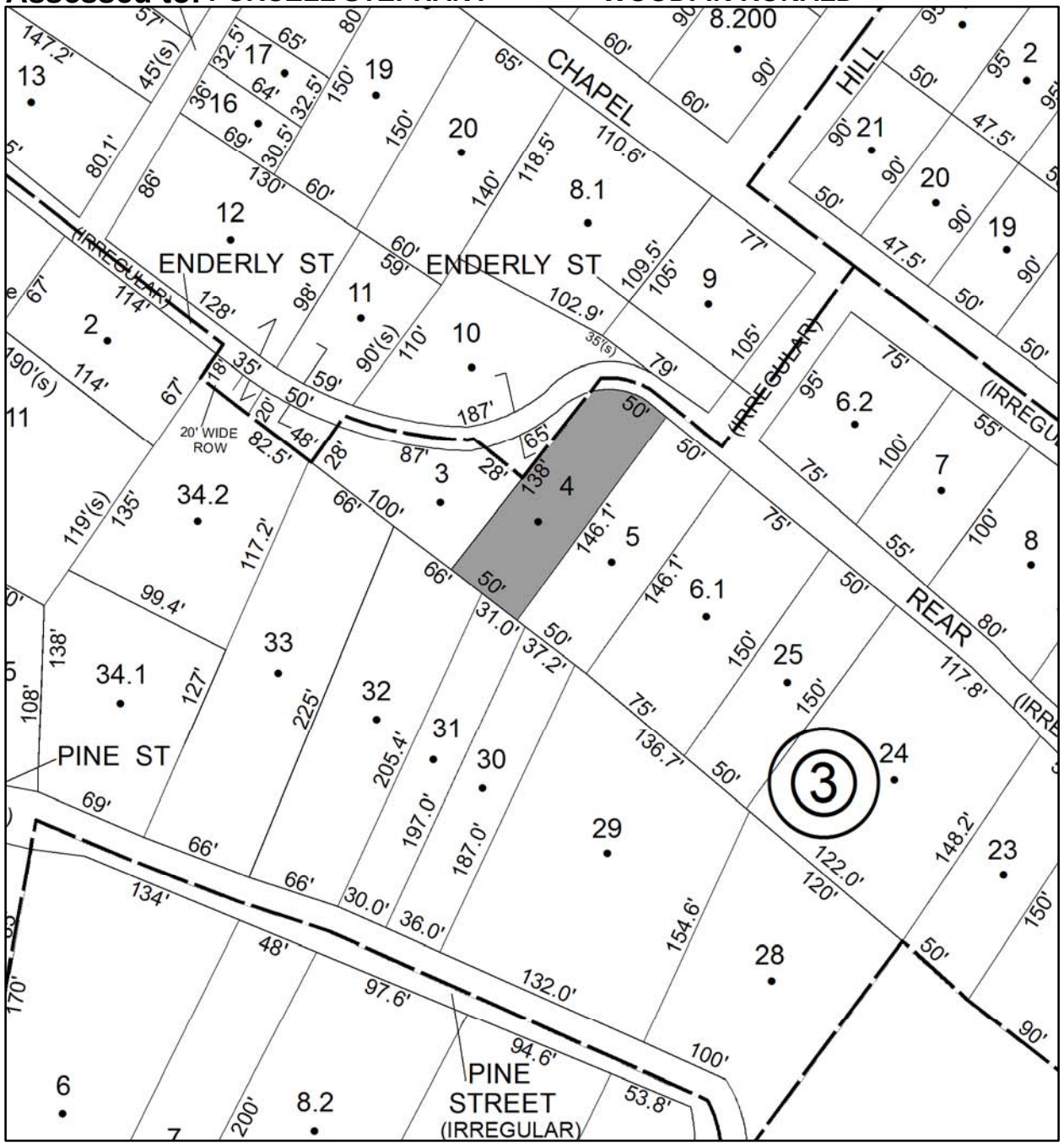

Parcel # 233

TOWN OF: WAWARSING

SBL: 91.22-4-1

Property Class: 311
Residential Vacant Land

Location: 30 CLINTON AVE

Oldest Year of Tax: 2010 G

Amount: $ 7,151

Acres: 0

Front: 56

Depth: 110

Current Owner: COUNTY OF ULSTER
Assessed to: TEITELBAUM ROCHELLE

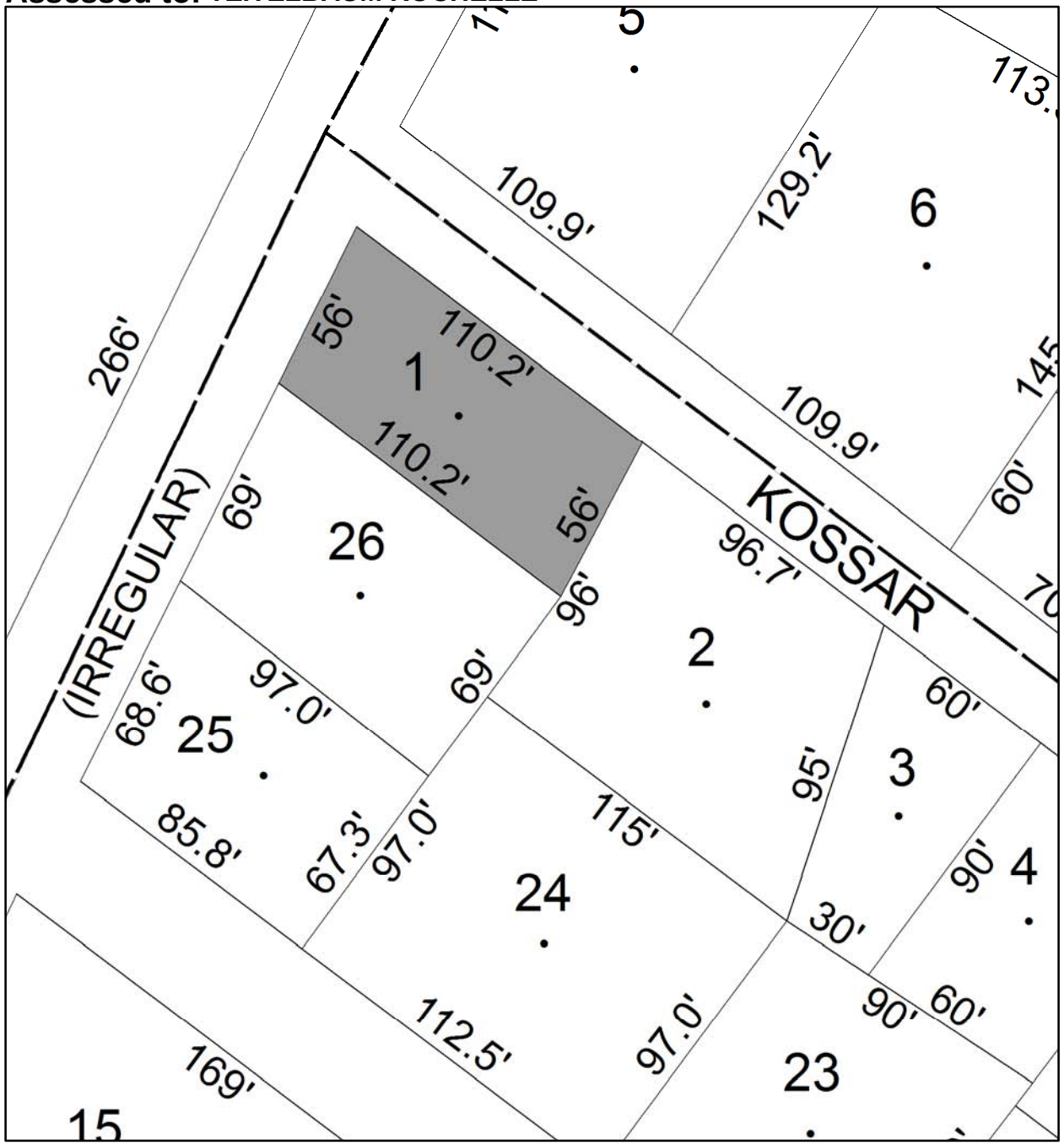

Parcel # 234

TOWN OF: WAWARSING

SBL: 91.22-4-10

Property Class: 311
Residential Vacant Land

Location: ENDERLY LN

Oldest Year of Tax: 2012 G

Amount: $ 2,227

Acres: 0

Front: 99

Depth: 60

Current Owner:
Assessed to: 770 DEVELOPMENT, LLC

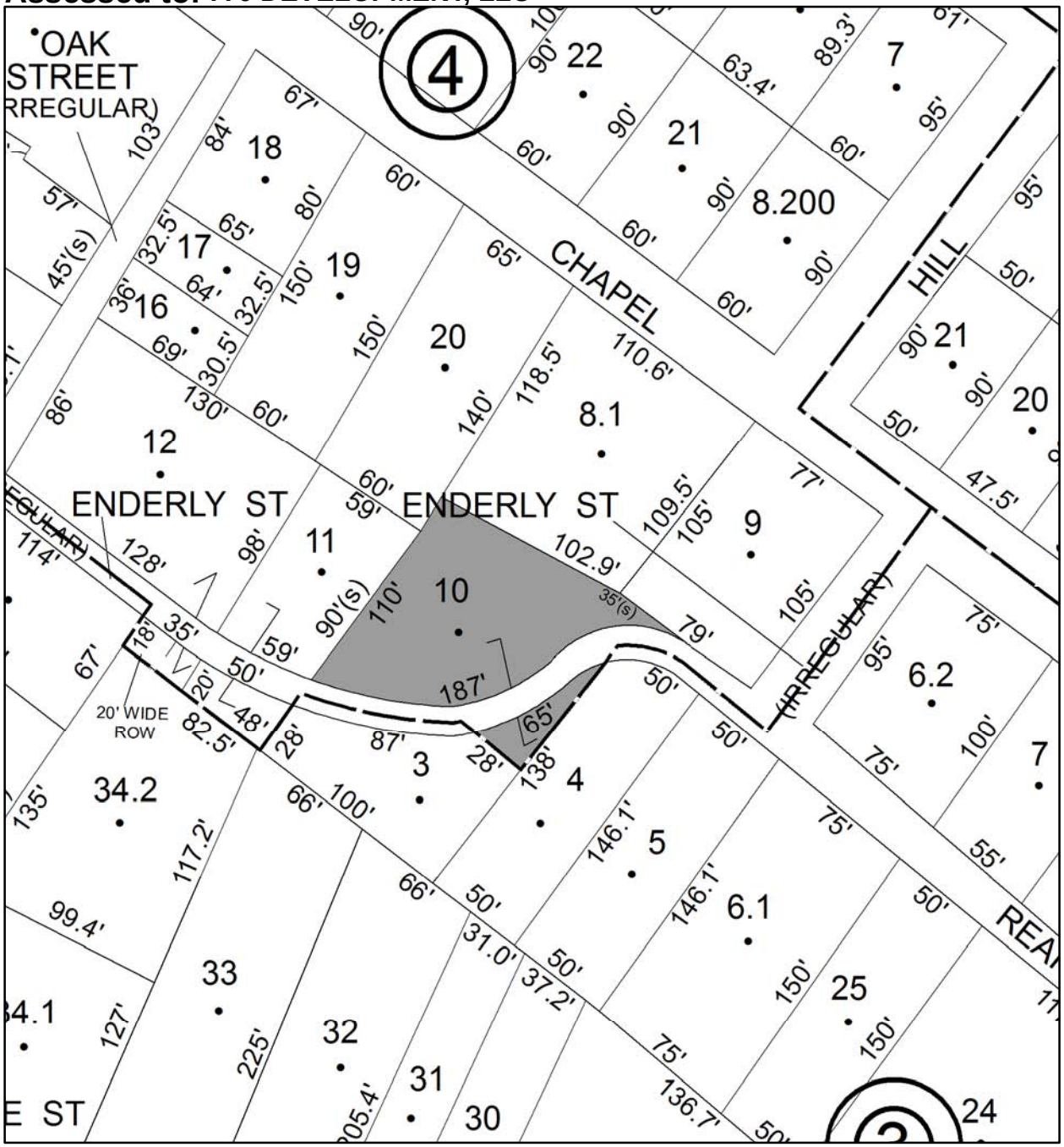

Parcel # 235

TOWN OF: WAWARSING

SBL: 91.22-8-26

Property Class: 210
One Family Year

Location: 190 CENTER ST

Oldest Year of Tax: 2012 G

Amount: $ 13,494

Acres: 0.49

Front: 100

Depth: 195

Current Owner:
Assessed to: VALDERRAMA ZAIDA M

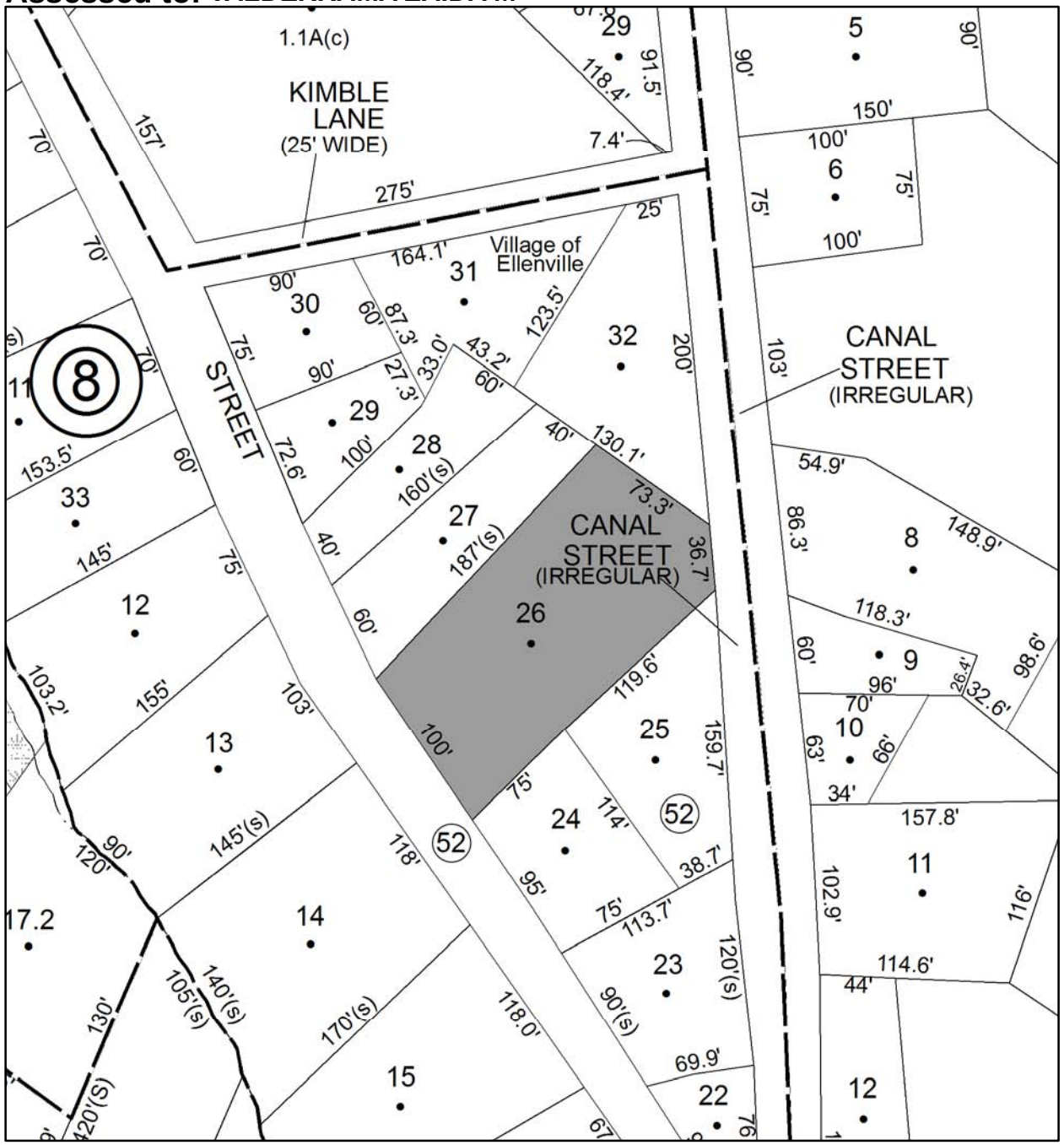

Parcel # 236

TOWN OF: WAWARSING

SBL: 91.86-5-17

Property Class: 210
One Family Year

Location: 4 NEVINS ST

Oldest Year of Tax: 2012 G

Amount: $ 11,826

Acres: 0

Front: 50

Depth: 100

Current Owner:
Assessed to: DEPUY ROBERT

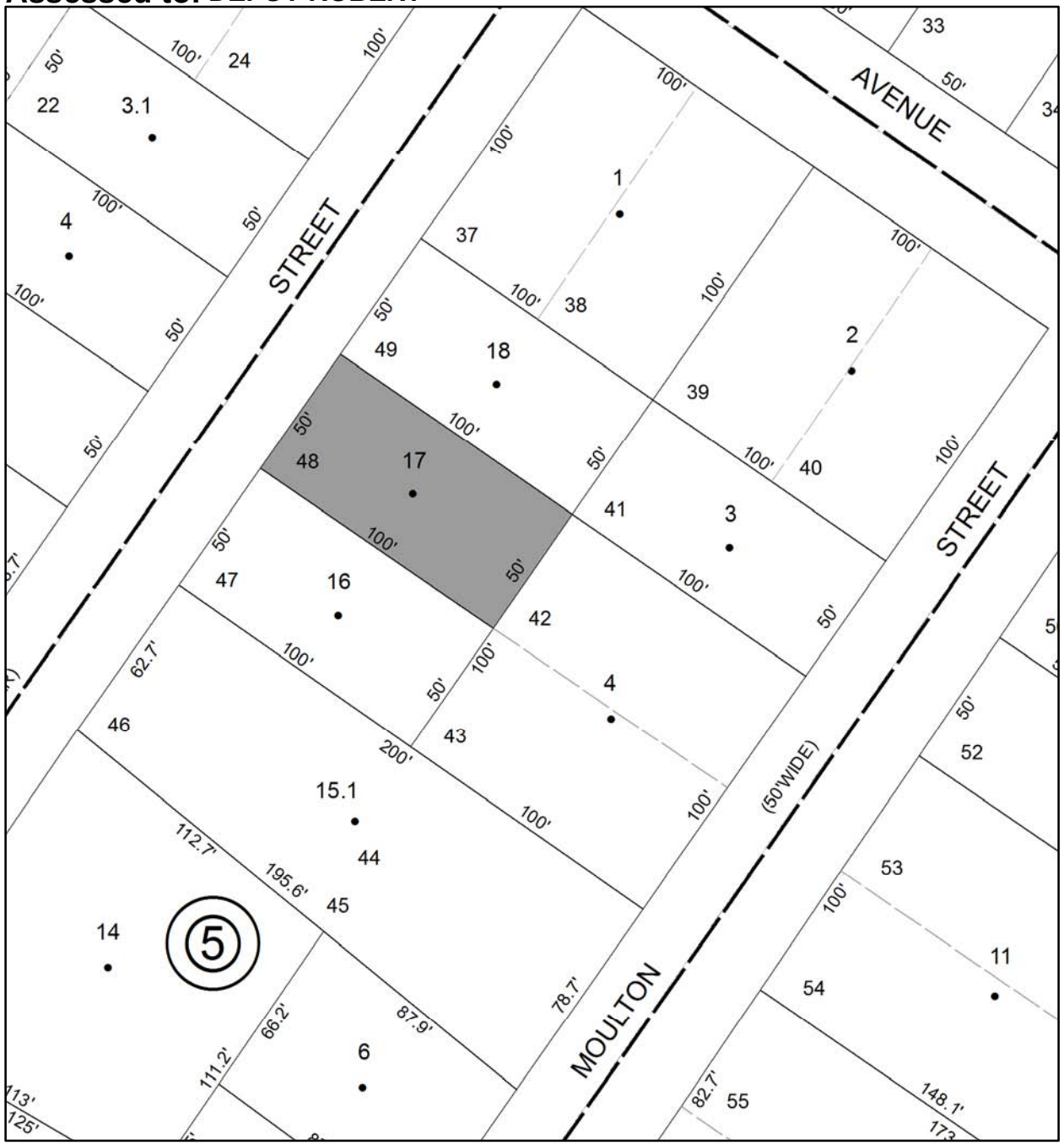

Parcel # 237

TOWN OF: WAWARSING

SBL: 58.3-1-4

Property Class: 311
Residential Vacant Land

Location: MOLLS BROOK RD

Oldest Year of Tax: 2011 G

Amount: $ 2,024

Acres: 0.84

Front: 0

Depth: 0

No Image Available

Current Owner: COUNTY OF ULSTER
Assessed to: ESPINOSA ANA

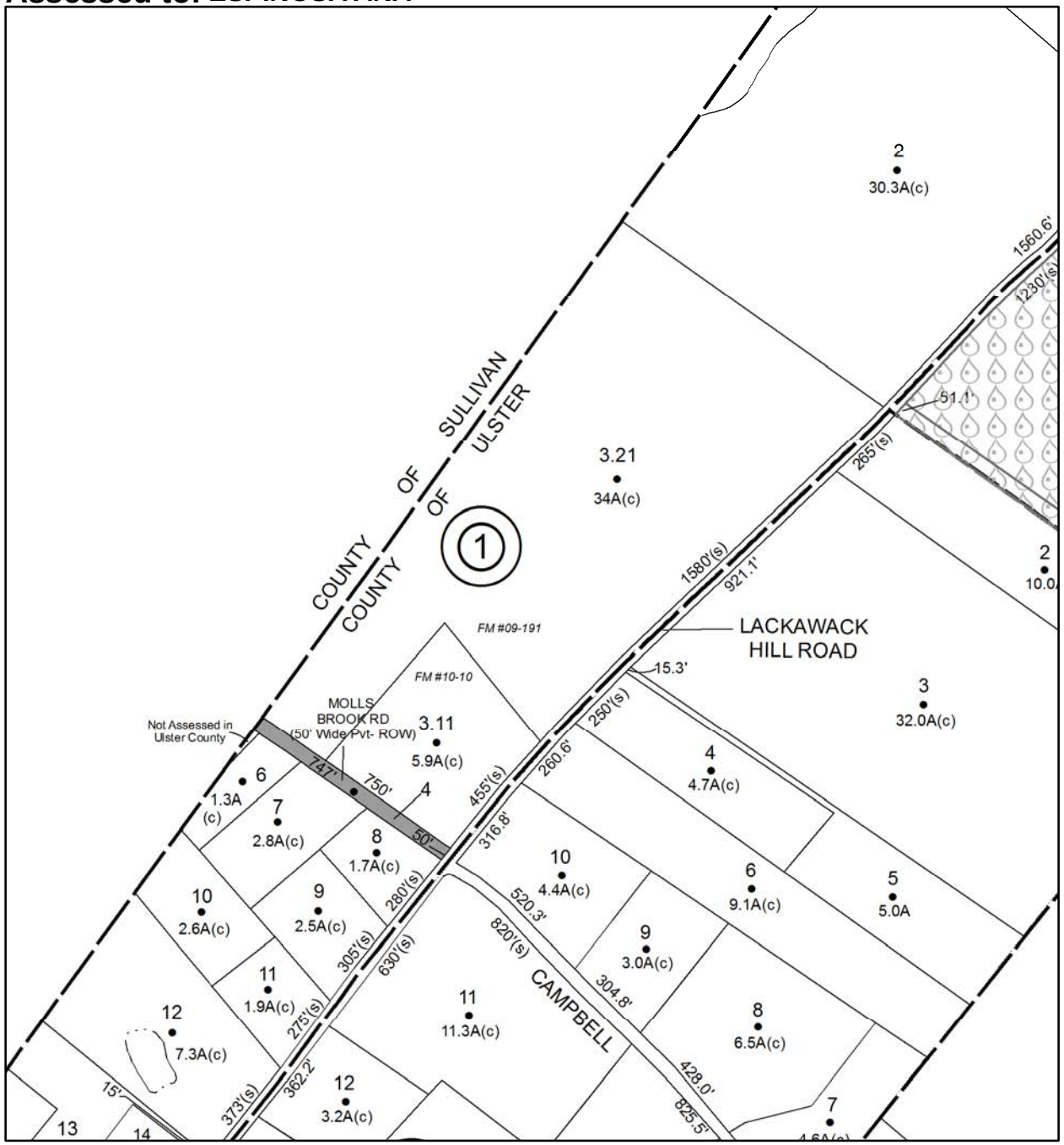

Parcel # 238

TOWN OF: WAWARSING

SBL: 66.4-2-44

Property Class: 311
Residential Vacant Land

Location: DEPALMA AVE

Oldest Year of Tax: 2011 G

Amount: $ 2,024

Acres: 0.87

Front: 0

Depth: 0

No Image Available

Current Owner: COUNTY OF ULSTER
Assessed to: GAGOS ELECTO GAGOS MARIA

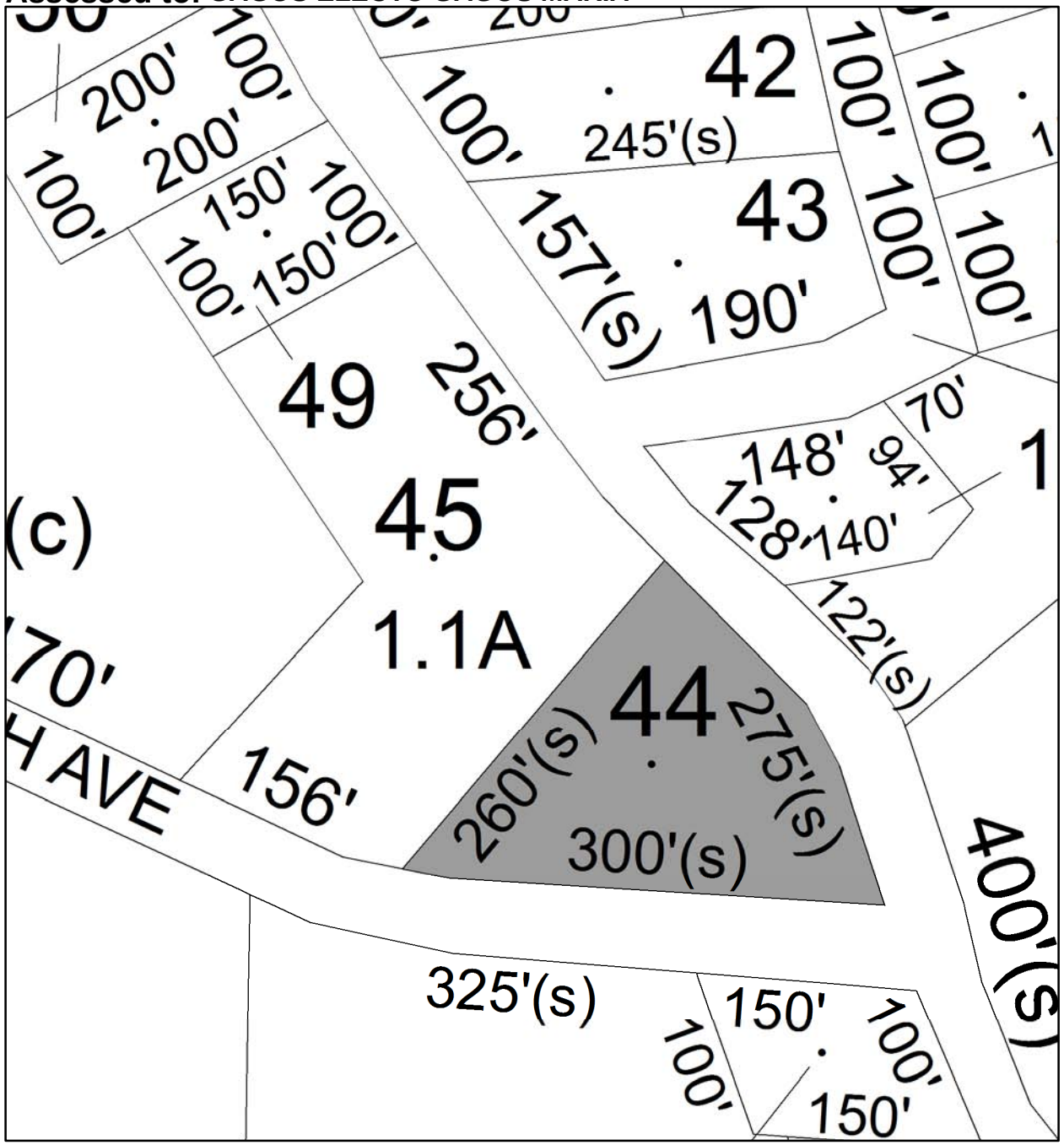

Parcel # 240

TOWN OF: WAWARSING

SBL: 73.2-1-7

Property Class: 314
Rural Vacant Lots of 10 Acres or Less

Location: CAMP RD

Oldest Year of Tax: 2012 G

Amount: $ 2,521

Acres: 5

Front: 0

Depth: 0

No Image Available

Current Owner:
Assessed to: RAMPE VENDIE RAMPE MARY

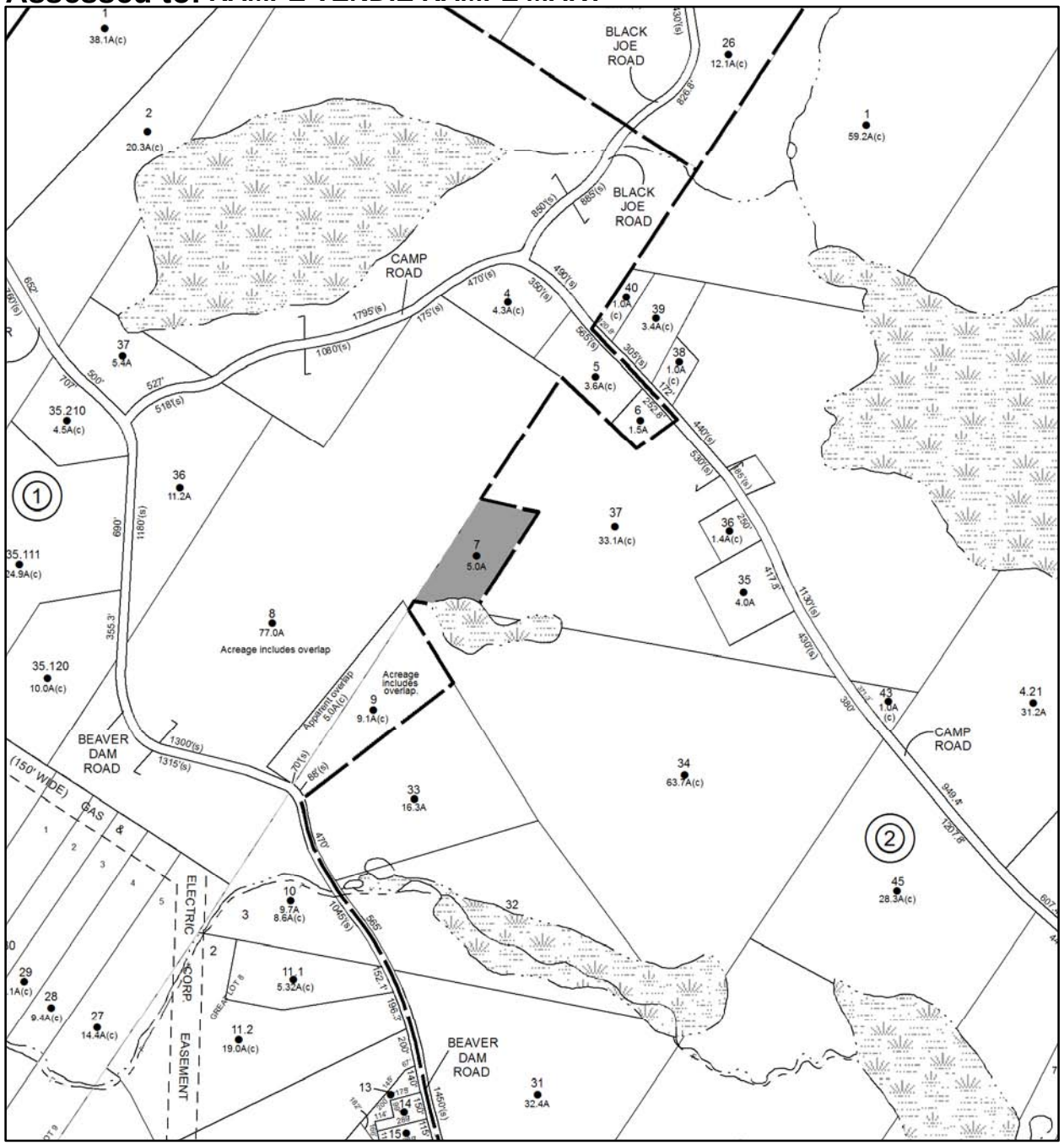

Parcel # 242

TOWN OF: WAWARSING

SBL: 75.3-2-17

Property Class: 210
One Family Year

Location: 245 CONTINENTAL RD

Oldest Year of Tax: 2012 G

Amount: $ 21,748

Acres: 4.21

Front: 0

Depth: 0

Current Owner: NOWAKOWSKI WALTER & IRENE
Assessed to: COUNTY OF ULSTER/NOWAKOWSKI WALTER & IRENE

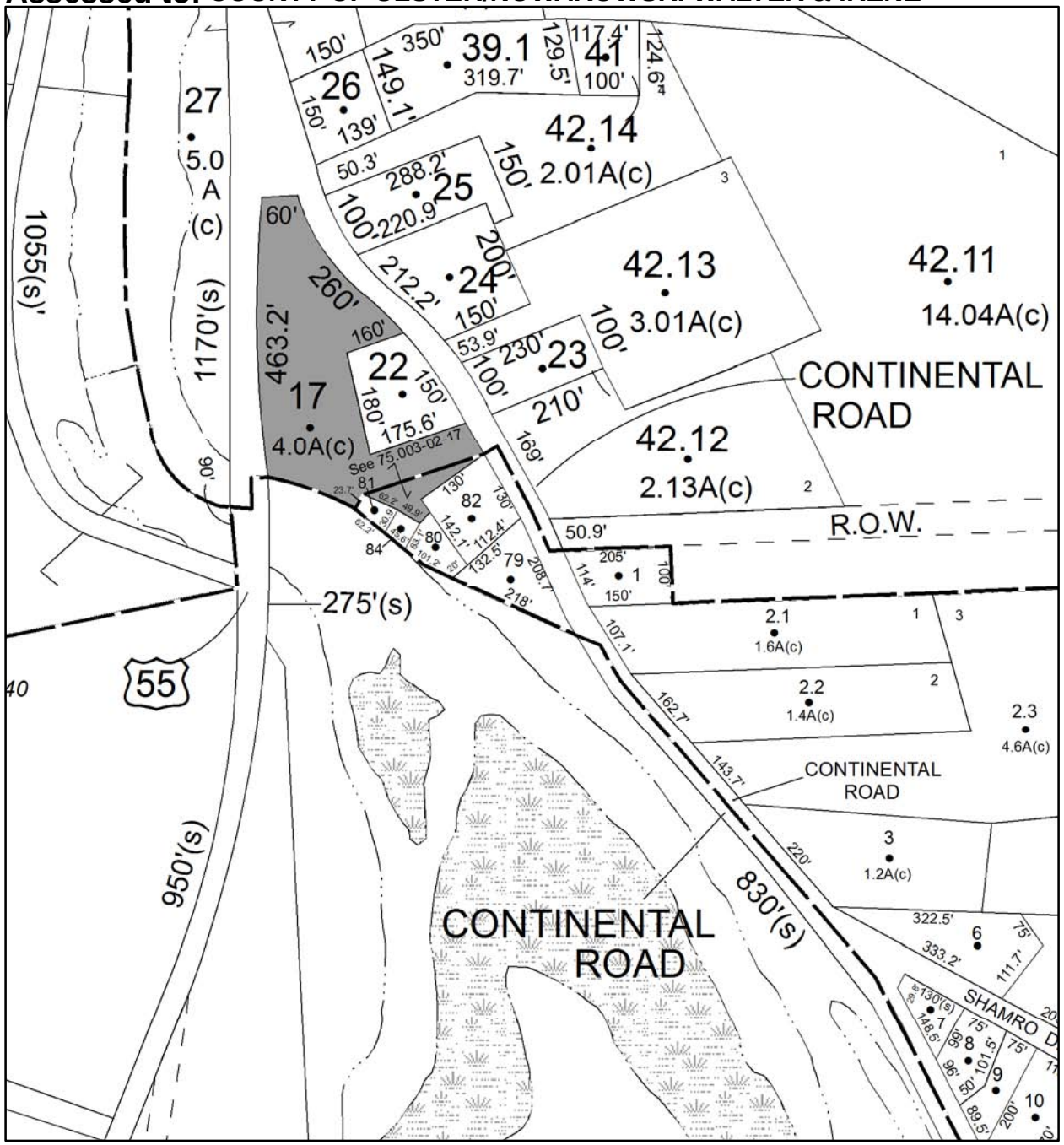

Parcel # 243

TOWN OF: WAWARSING

SBL: 75.4-1-4.510

Property Class: 314
Rural Vacant Lots of 10 Acres or Less

Location: SAUNDERS LN

Oldest Year of Tax: 2012 G

Amount: $ 4,686

Acres: 8.6

Front: 0

Depth: 0

No Image Available

Current Owner:
Assessed to: TSO JOSEPH TSO LANA

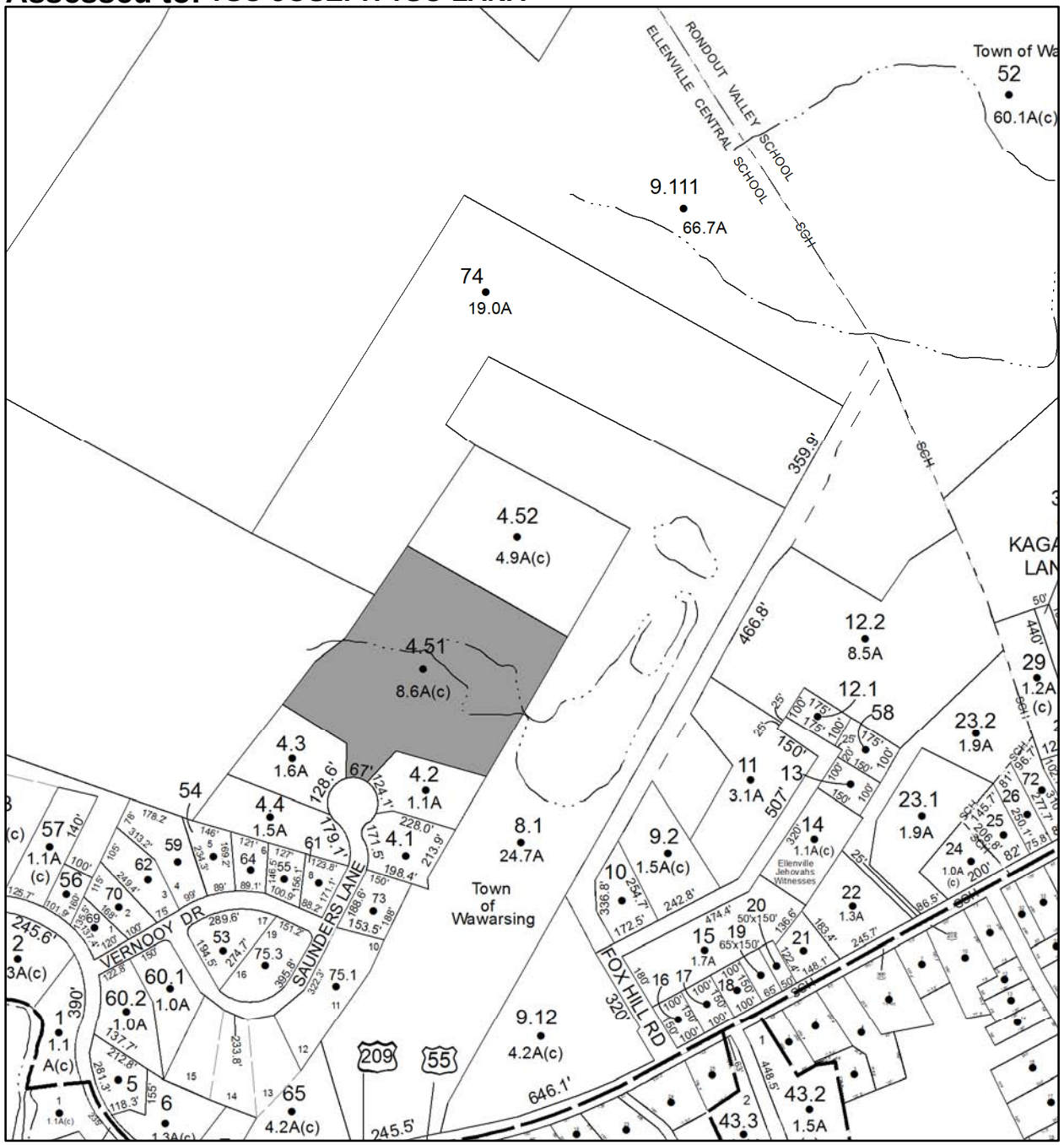

Parcel # 244

TOWN OF: WAWARSING

SBL: 75.4-1-60.100

Property Class: 314
Rural Vacant Lots of 10 Acres or Less

Location: VERNOOY DR

Oldest Year of Tax: 2012 G

Amount: $ 3,645

Acres: 1

Front: 0

Depth: 0

No Image Available

Current Owner:
Assessed to: TSO JOSEPH TSO LANA

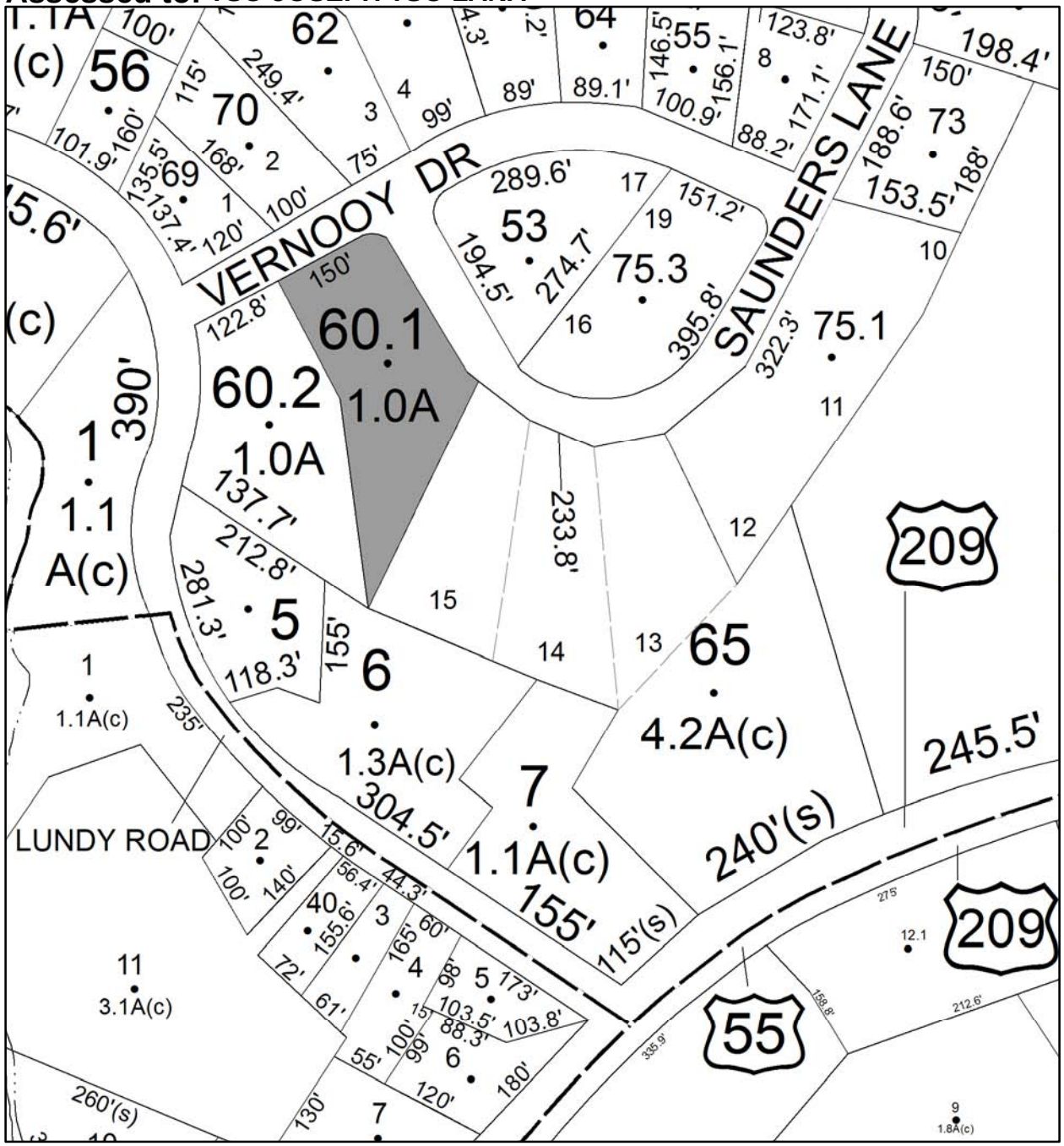

Parcel # 245

TOWN OF: WAWARSING

SBL: 75.4-1-60.200

Property Class: 314
Rural Vacant Lots of 10 Acres or Less

Location: LUNDY RD

Oldest Year of Tax: 2012 G

Amount: $ 3,645

Acres: 1

Front: 0

Depth: 0

No Image Available

Current Owner:
Assessed to: TSO JOSEPH TSO LANA

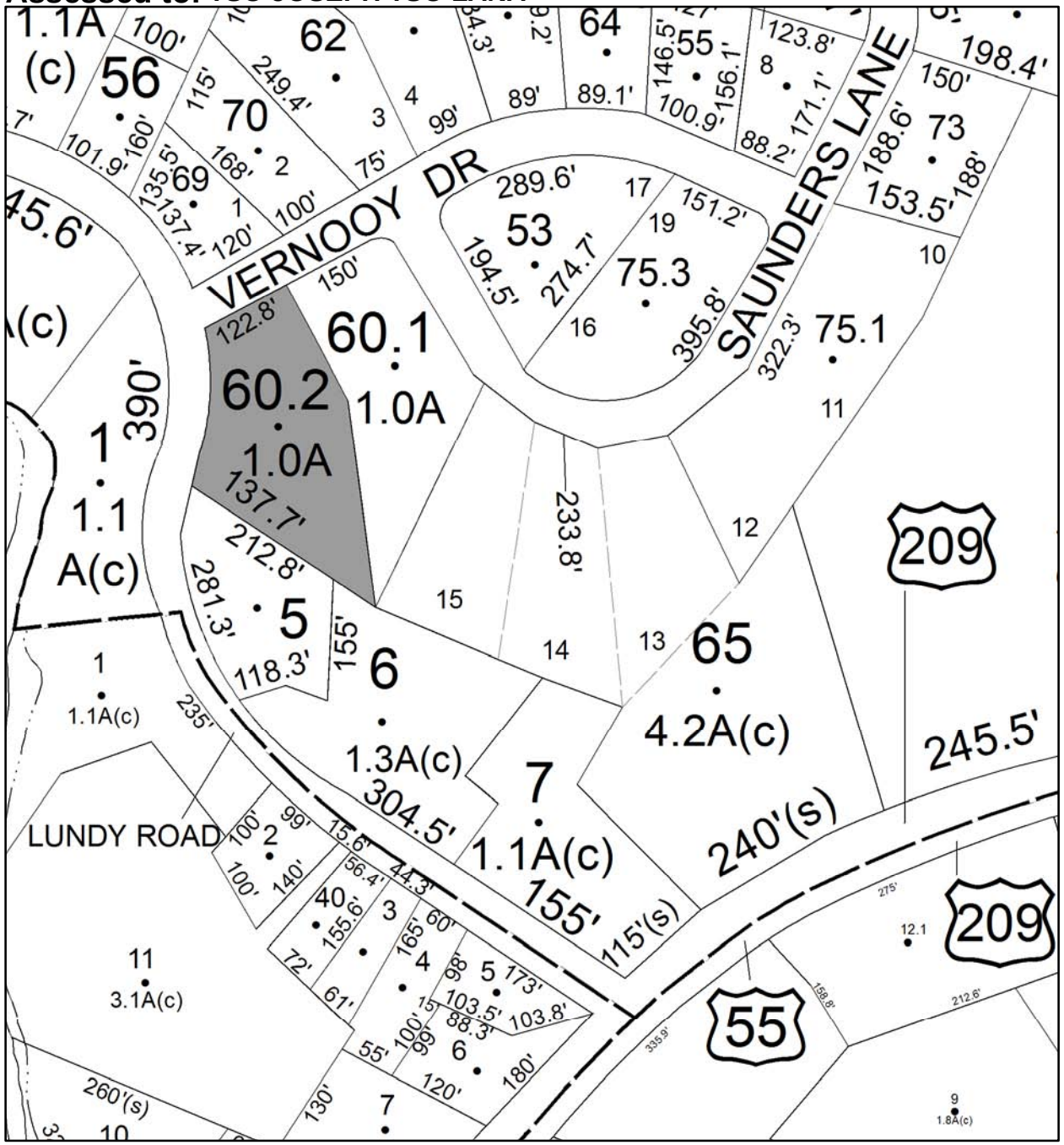

Parcel # 246

TOWN OF: WAWARSING

SBL: 75.4-1-63

Property Class: 314
Rural Vacant Lots of 10 Acres or Less

Location: LUNDY RD

Oldest Year of Tax: 2012 G

Amount: $ 2,603

Acres: 1.69

Front: 0

Depth: 0

No Image Available

Current Owner:
Assessed to: TSO JOSEPH TSO LANA

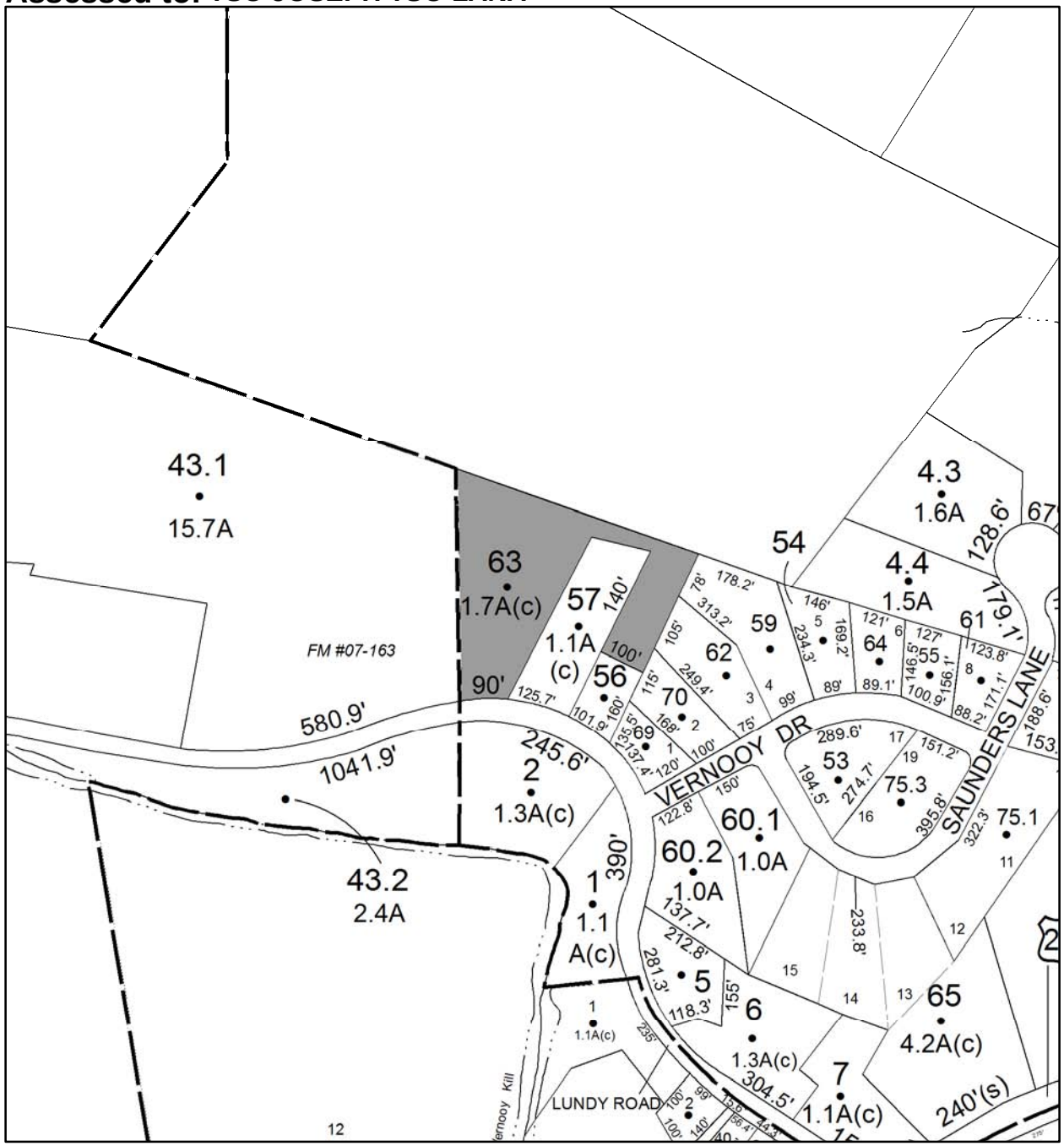

Parcel # 247

TOWN OF: WAWARSING

SBL: 75.4-2-50

Property Class: 311
Residential Vacant Land

Location: CEDAR ST

Oldest Year of Tax: 2010 G

Amount: $ 1,597

Acres: 0.6

Front: 0

Depth: 0

No Image Available

Current Owner: COUNTY OF ULSTER
Assessed to: RIZZO SALVATORE RIZZO MARY VANCHIRO KATHRYN

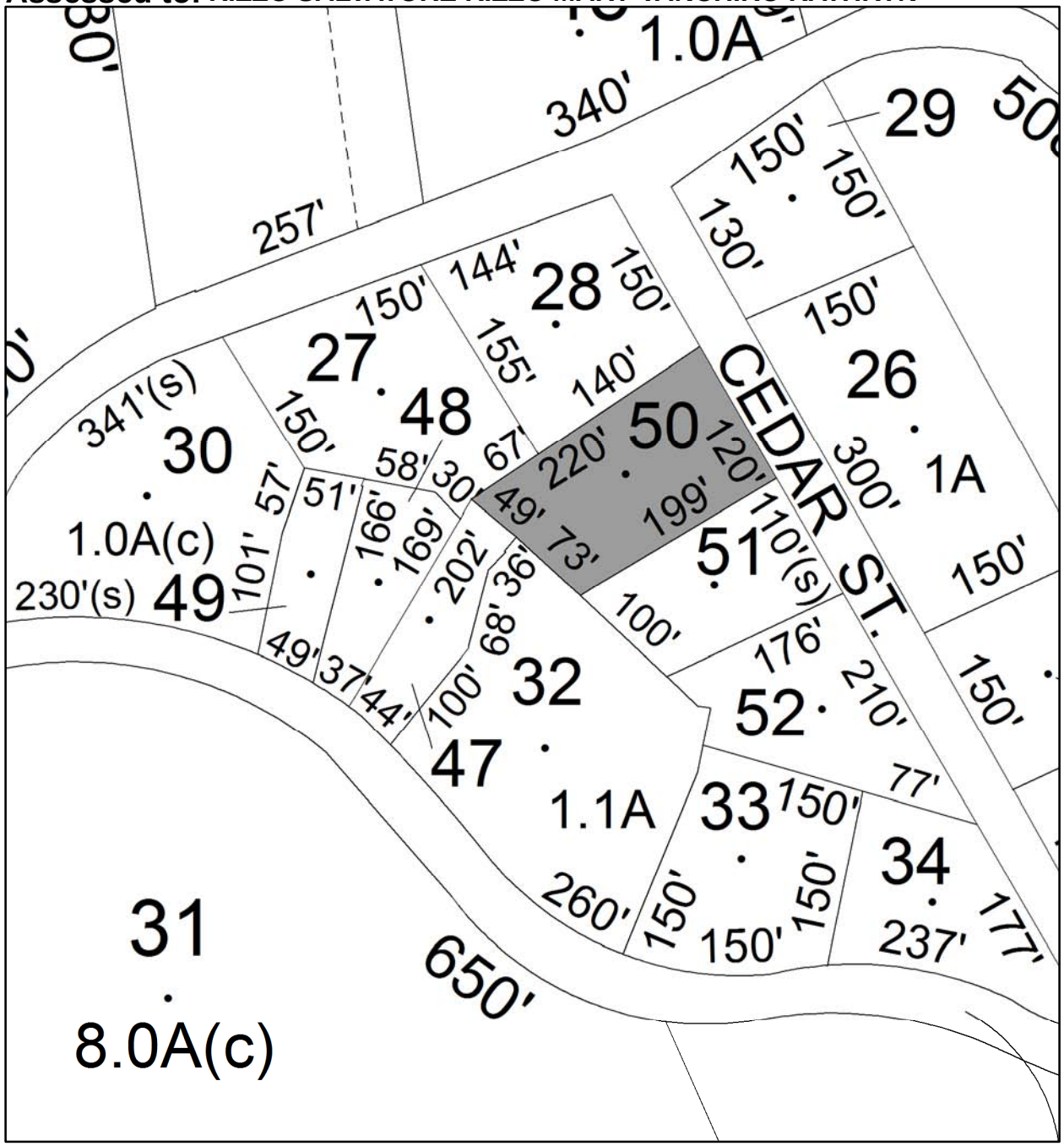

Parcel # 248

TOWN OF: WAWARSING

SBL: 75.4-2-51

Property Class: 311
Residential Vacant Land

Location: CEDAR ST

Oldest Year of Tax: 2010 G

Amount: $ 1,692

Acres: 0.4

Front: 0

Depth: 0

No Image Available

Current Owner: COUNTY OF ULSTER
Assessed to: MINNEWASKA ESTATES, INC

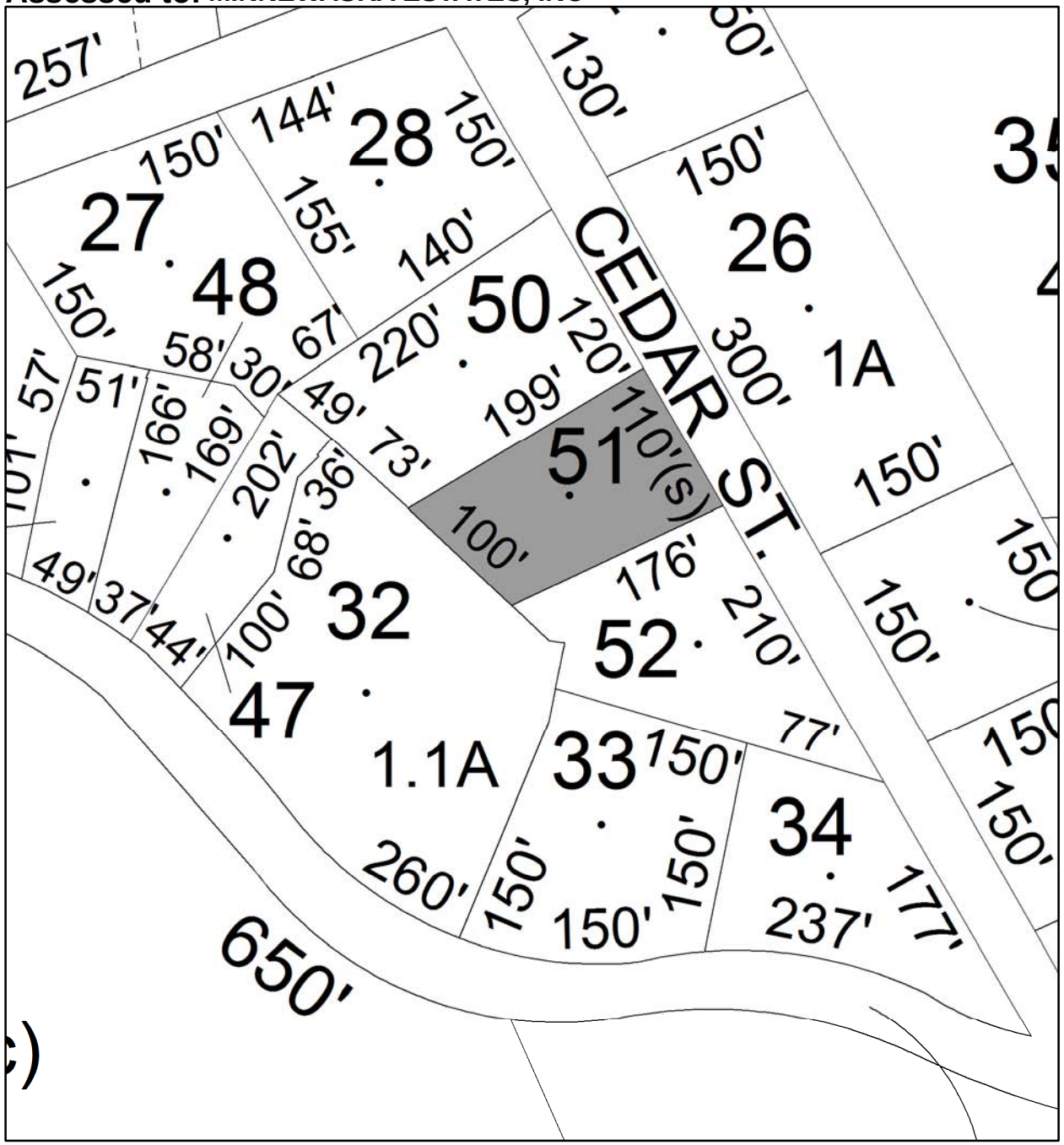

Parcel # 249

TOWN OF: WAWARSING

SBL: 75.4-2-52

Property Class: 311
Residential Vacant Land

Location: CEDAR ST

Oldest Year of Tax: 2010 G

Amount: $ 1,597

Acres: 0.5

Front: 0

Depth: 0

No Image Available

Current Owner: COUNTY OF ULSTER
Assessed to: RIZZO SALVATORE RIZZO MARY VANCHIRO KATHRYN

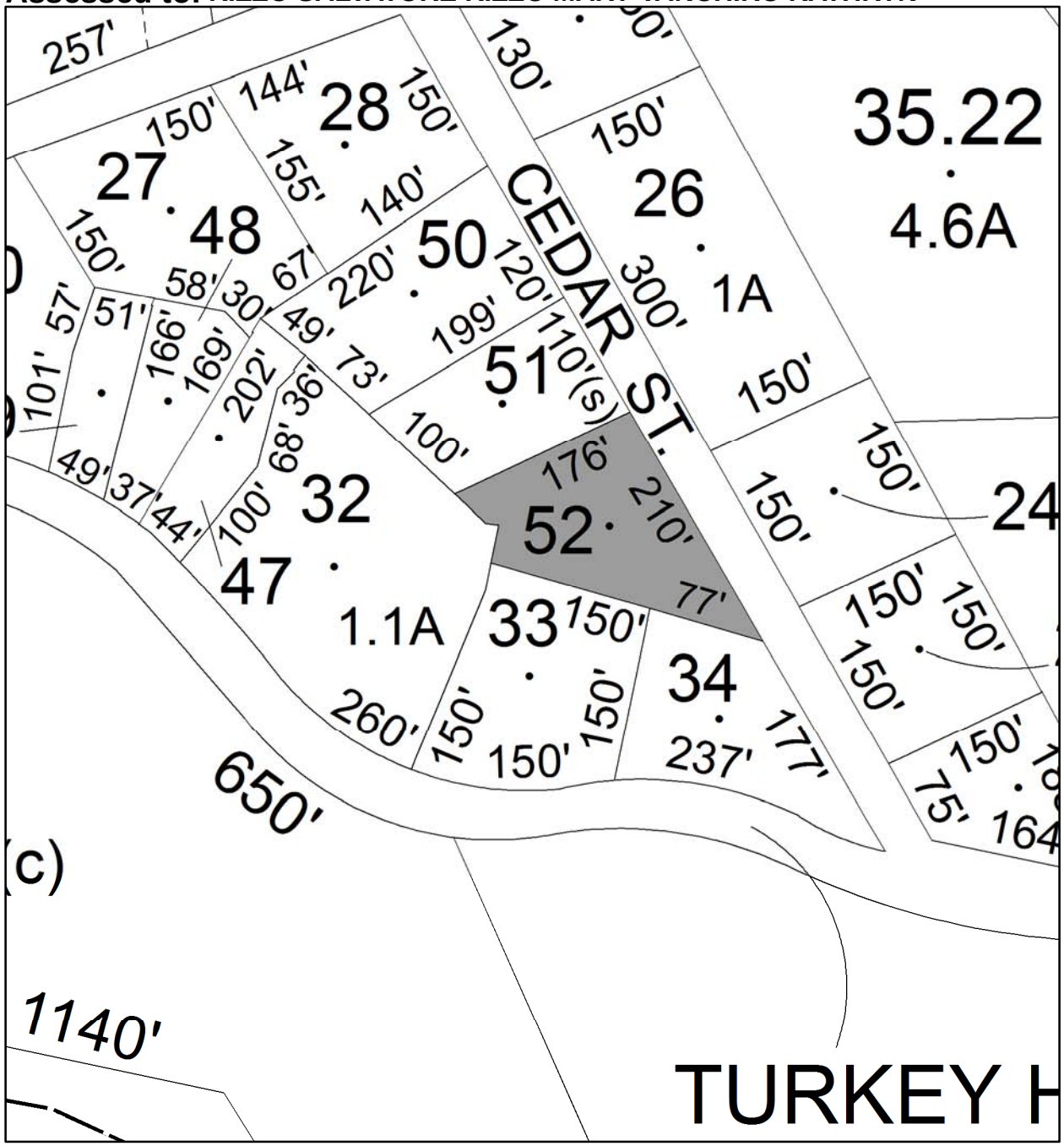

Parcel # 250

TOWN OF: WAWARSING

SBL: 75.4-2-54

Property Class: 311
Residential Vacant Land

Location: TURKEY HILL RD

Oldest Year of Tax: 2010 G

Amount: $ 1,695

Acres: 0.7

Front: 0

Depth: 0

No Image Available

Current Owner: COUNTY OF ULSTER
Assessed to: ZACCAGNINI WILLIAM

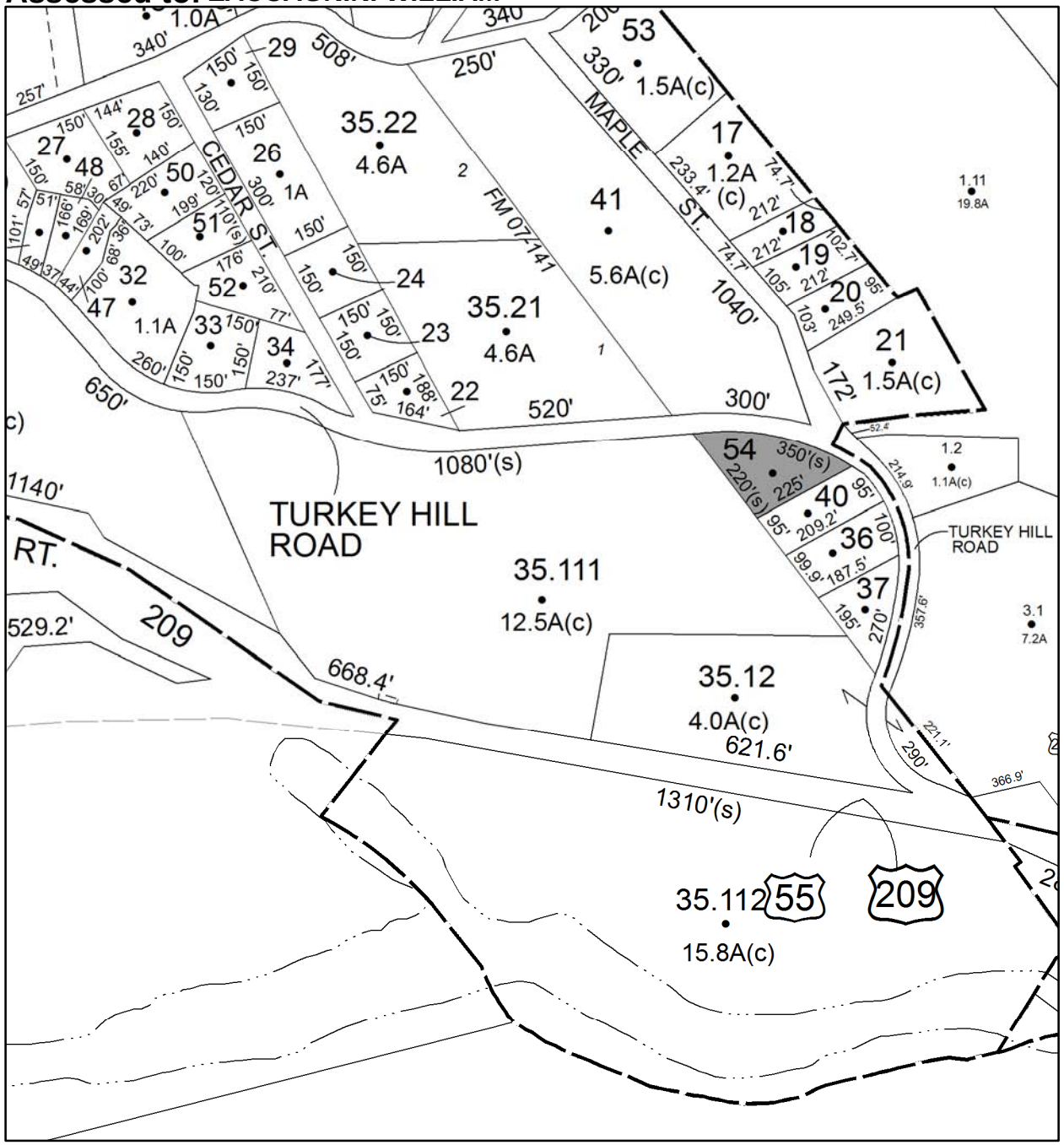

Parcel # 251

TOWN OF: WAWARSING

SBL: 75.4-3-39

Property Class: 311
Residential Vacant Land

Location: FOORDMORE RD

Oldest Year of Tax: 2008 G

Amount: $ 5,386

Acres: 0.2

Front: 0

Depth: 0

No Image Available

Current Owner: COUNTY OF ULSTER
Assessed to: SCHMID WILLIAM A

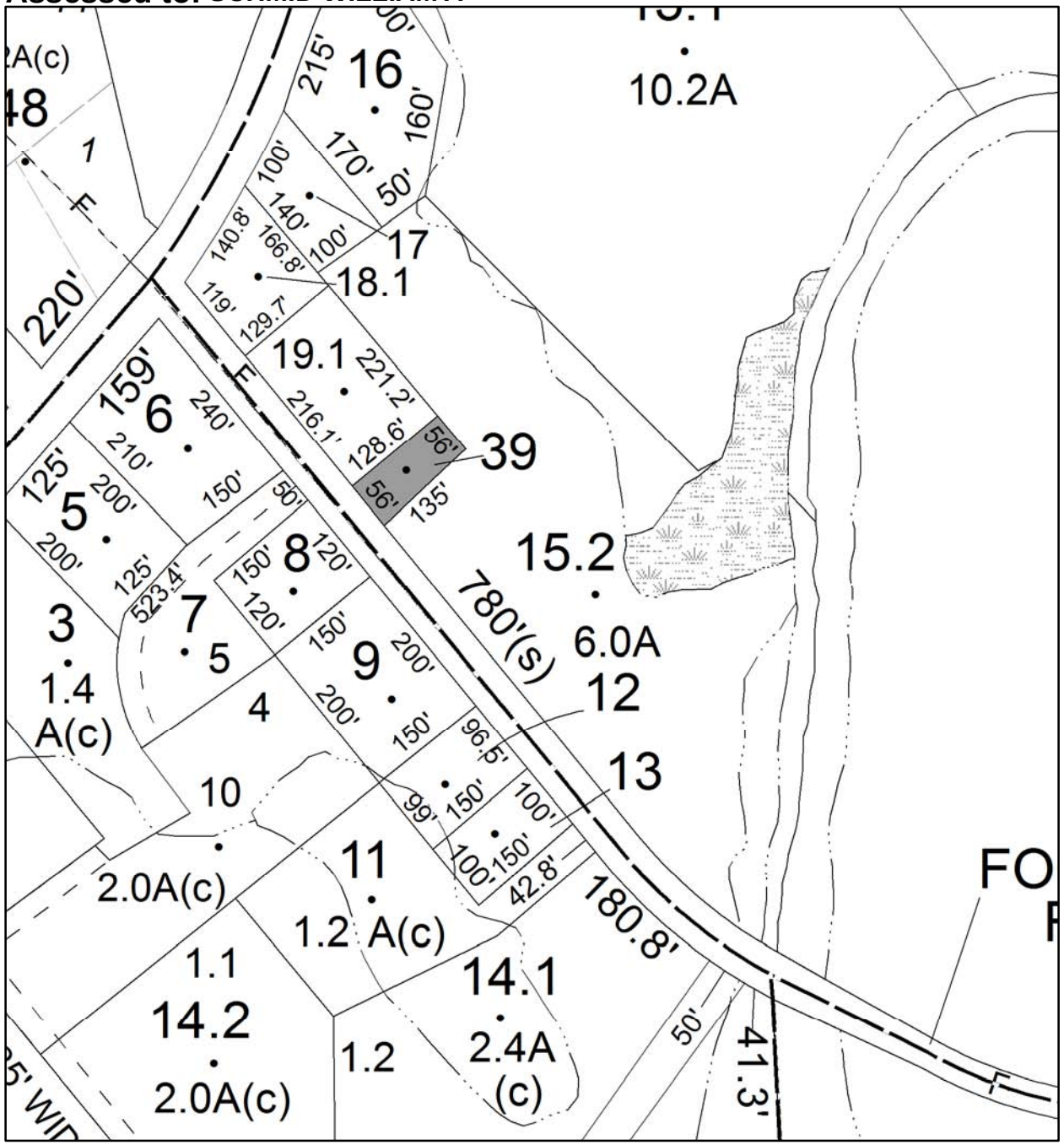

Parcel # 252

TOWN OF: WAWARSING

SBL: 76.3-3-44

Property Class: 210
One Family Year

Location: 376 FOORDMORE RD

Oldest Year of Tax: 2012 G

Amount: $ 6,006

Acres: 0

Front: 70

Depth: 150

Current Owner:
Assessed to: TURKO SLAWOMIR TURKO WICTOR

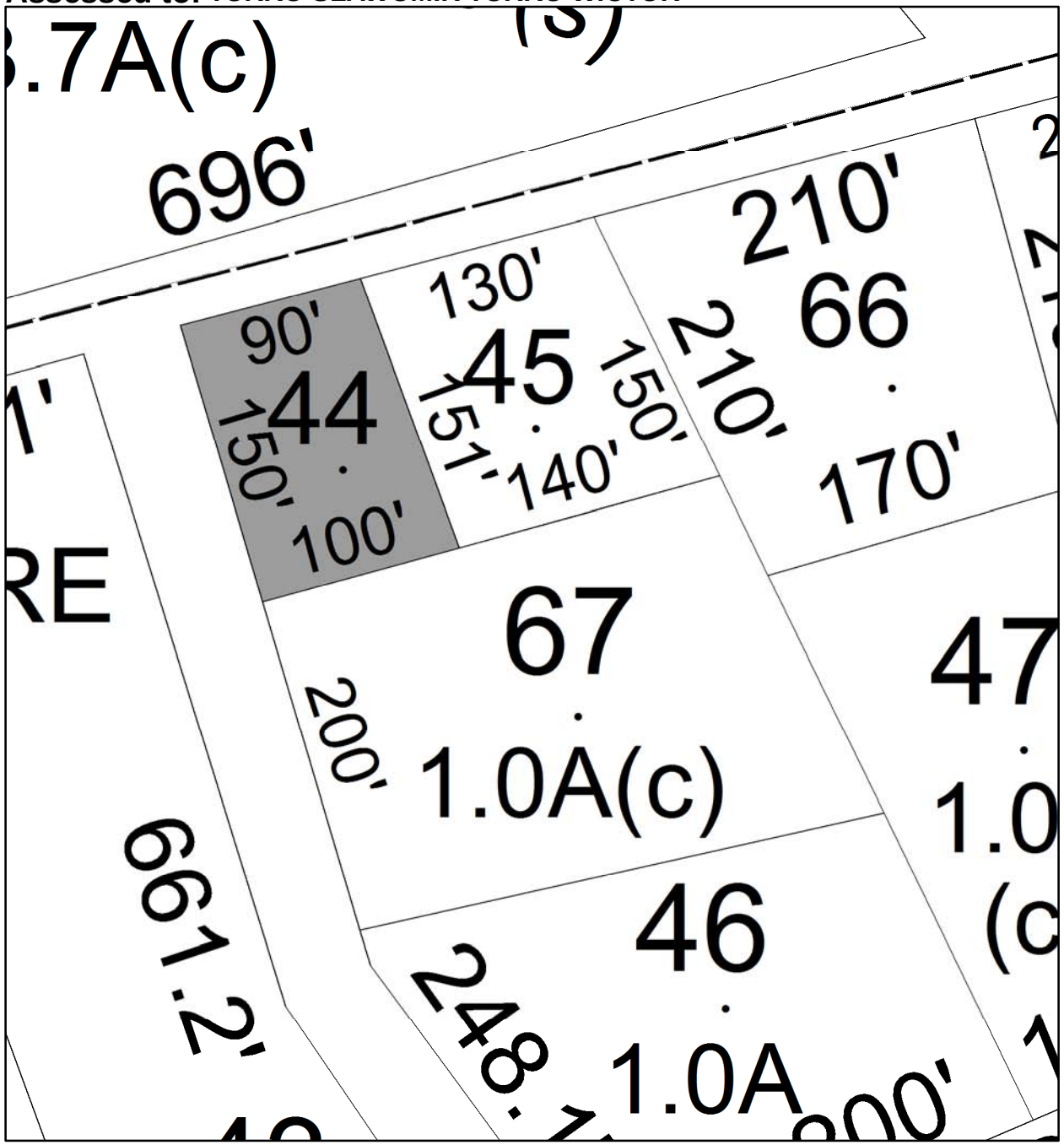

Parcel # 253

TOWN OF: WAWARSING

SBL: 76.13-1-55

Property Class: 323
Other Rural Vacant Lands

Location: CARLO DR

Oldest Year of Tax: 2008 G

Amount: $ 6,190

Acres: 0.5

Front: 0

Depth: 0

No Image Available

Current Owner: COUNTY OF ULSTER
Assessed to: SOGI JAMES

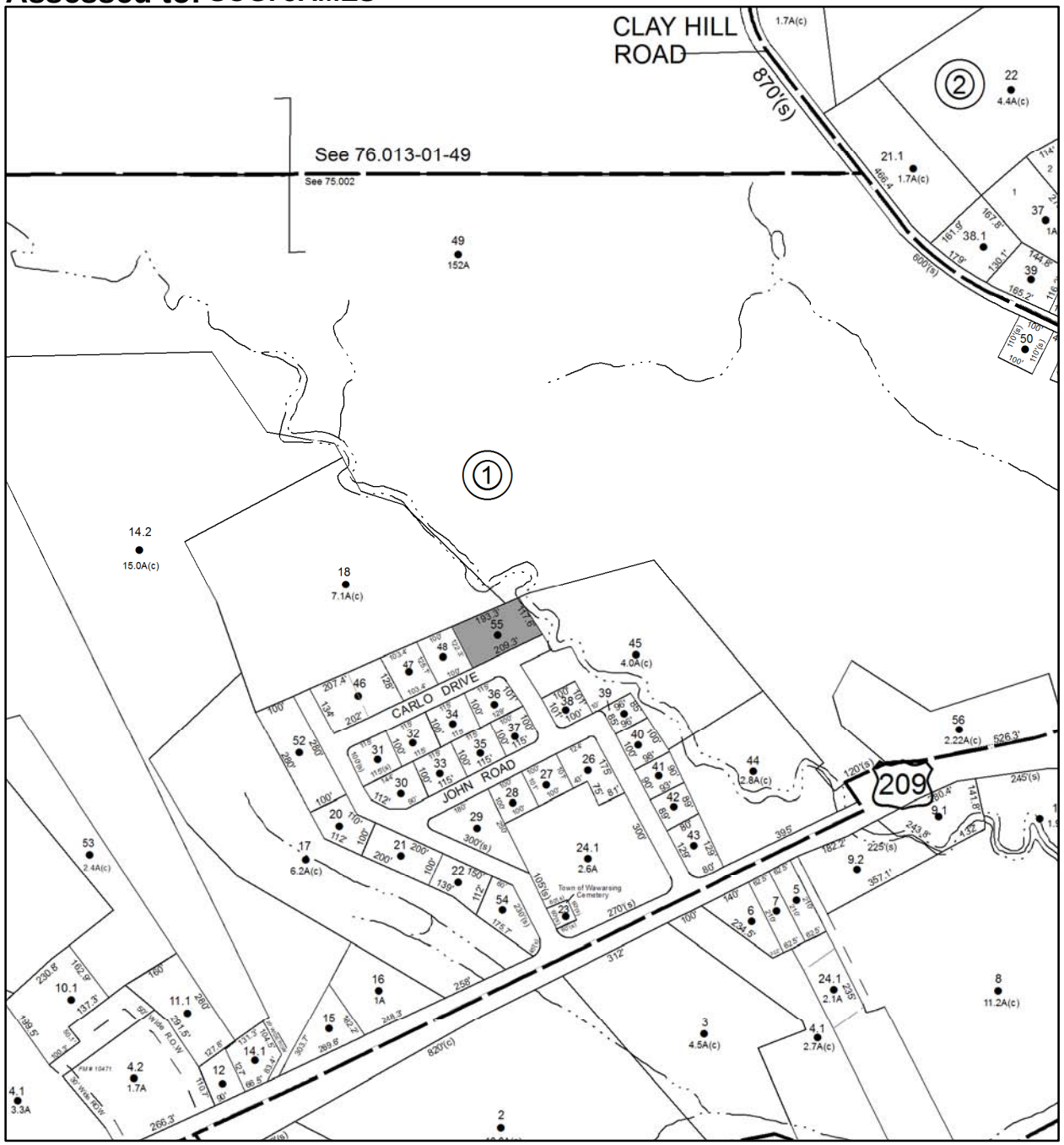

Parcel # 254

TOWN OF: WAWARSING

SBL: 76.13-2-56

Property Class: 210
One Family Year

Location: 13 44TH ST

Oldest Year of Tax: 2012 G

Amount: $ 29,742

Acres: 0

Front: 50

Depth: 275

Current Owner:
Assessed to: GROSSO, JR ALLAN MUISE JAMES ALLEN

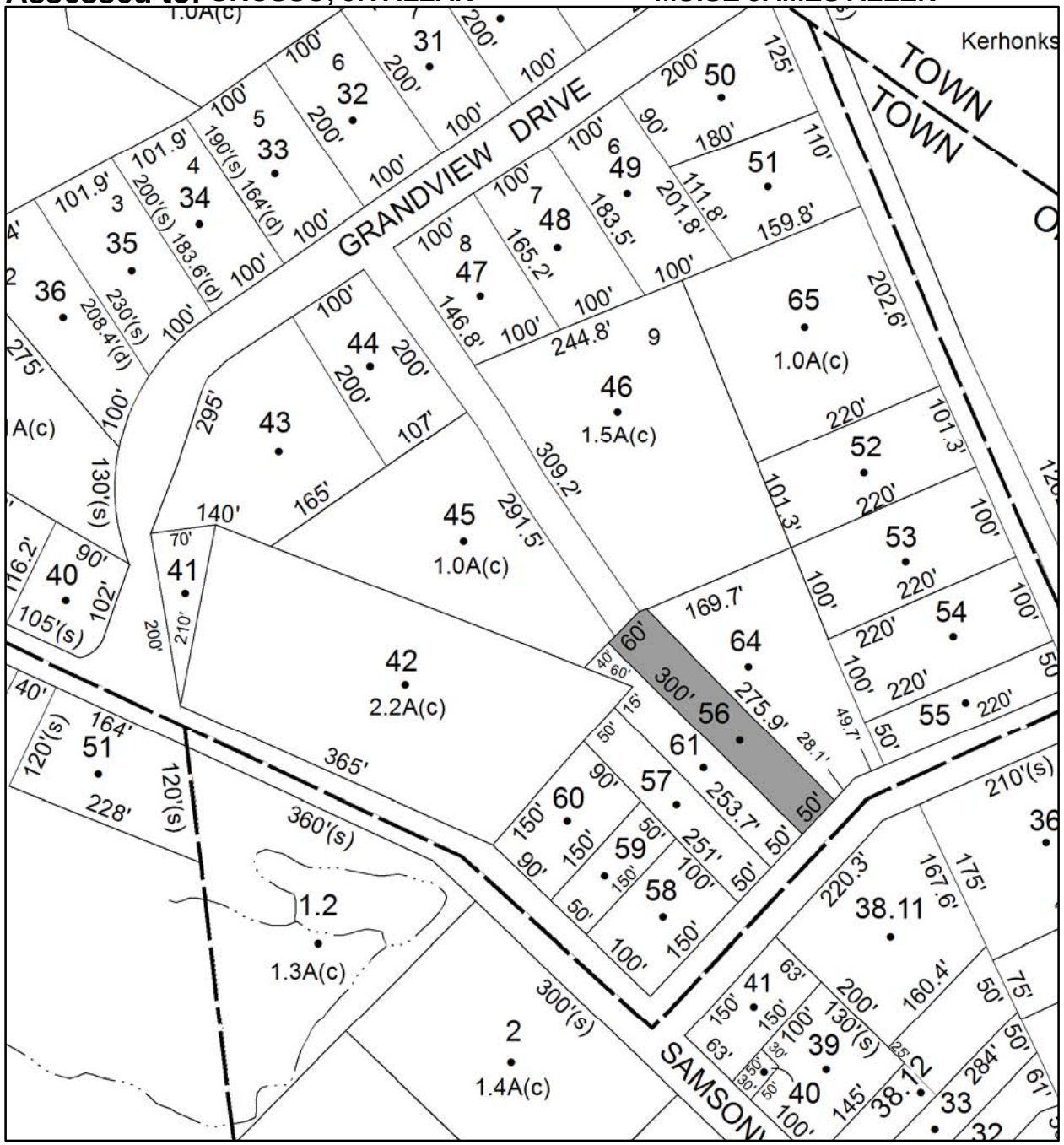

Parcel # 255

TOWN OF: WAWARSING

SBL: 81.1-2-23

Property Class: 322
Residential Vacant Land Over 10 Acres

Location: MARTINFELD RD

Oldest Year of Tax: 2012 G

Amount: $ 45,245

Acres: 162

Front: 0

Depth: 0

No Image Available

Current Owner: ORZEL ISRAEL STROHLI DAVID STROHLI JASON

Assessed to: COUNTY OF ULSTER/ORZEL ISRAEL STROHLI DAVID STROHLI JAS

Parcel # 256

TOWN OF: WAWARSING

SBL: 81.2-2-23.110

Property Class: 314
Rural Vacant Lots of 10 Acres or Less

Location: RT 52

Oldest Year of Tax: 2012 G

Amount: $ 3,920

Acres: 7

Front: 0

Depth: 0

No Image Available

Current Owner:
Assessed to: BEN-ZVY ANNATTE

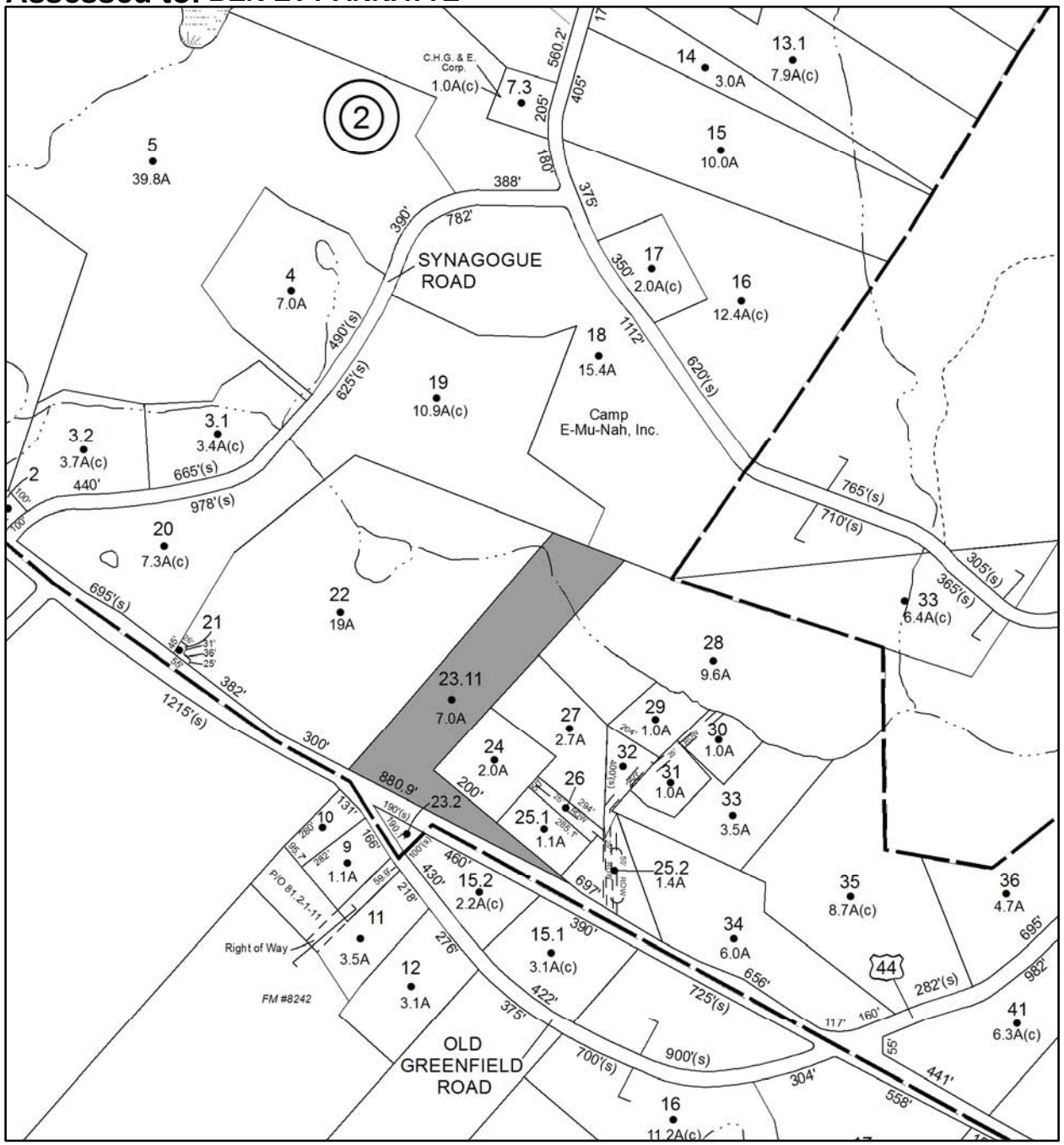

Parcel # 257

TOWN OF: WAWARSING

SBL: 81.2-2-23.200

Property Class: 311
Residential Vacant Land

Location: OLD GREENFIELD RD

Oldest Year of Tax: 2008 G

Amount: $ 3,226

Acres: 0.3

Front: 0

Depth: 0

No Image Available

Current Owner: COUNTY OF ULSTER
Assessed to: CHESTNUT BLDG & CONST

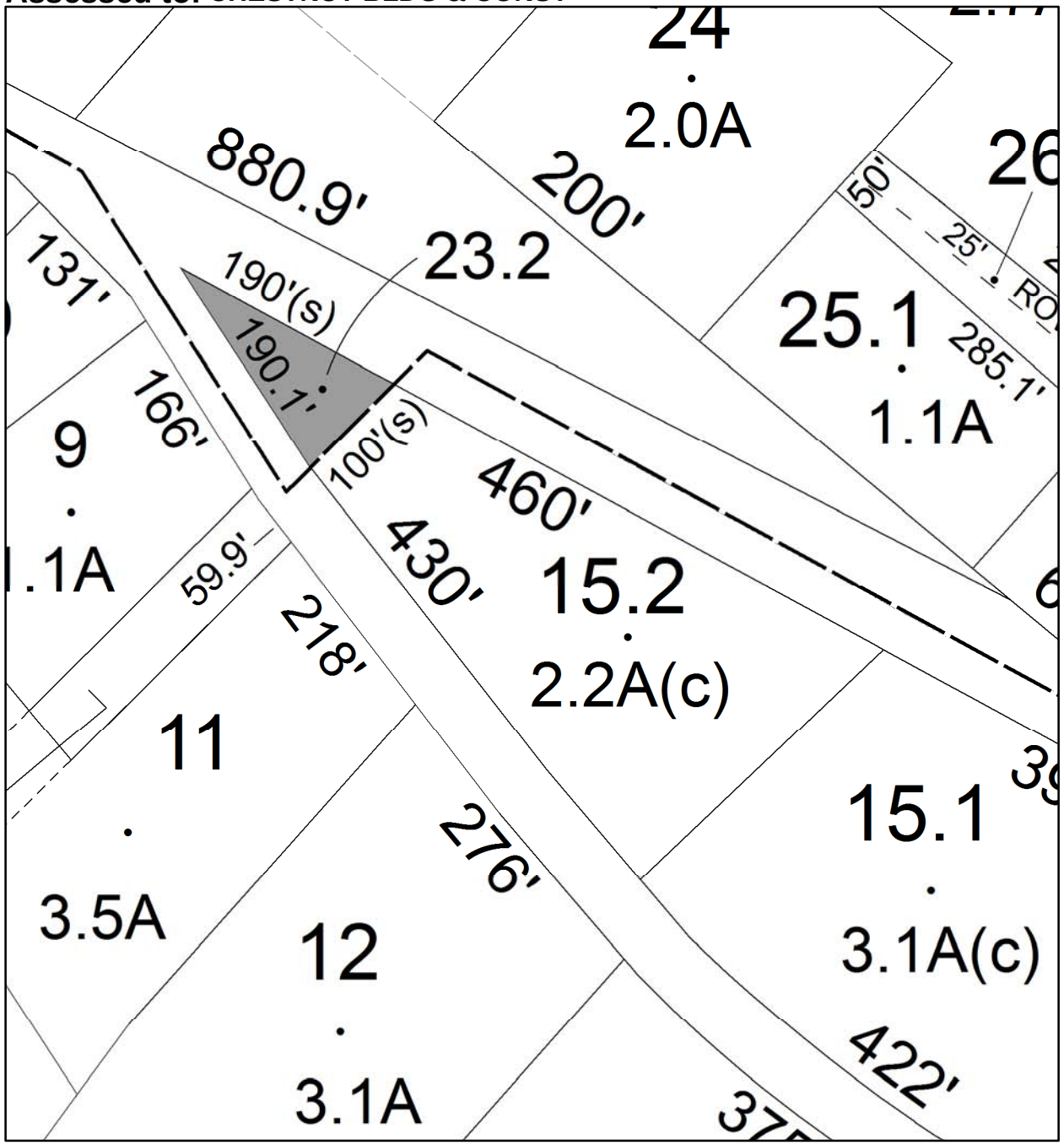

Parcel # 258

Current Owner: TOPIELSKI LEON
Assessed to: TOPIELSKI LEON

TOWN OF: WAWARSING

SBL: 82.2-2-50

Property Class: 312
Residential Land Including a Small Improvemen

Location: 67 KATZMAN RD

Oldest Year of Tax: 2012 G

Amount: $ 4,780

Acres: 0

Front: 50

Depth: 50

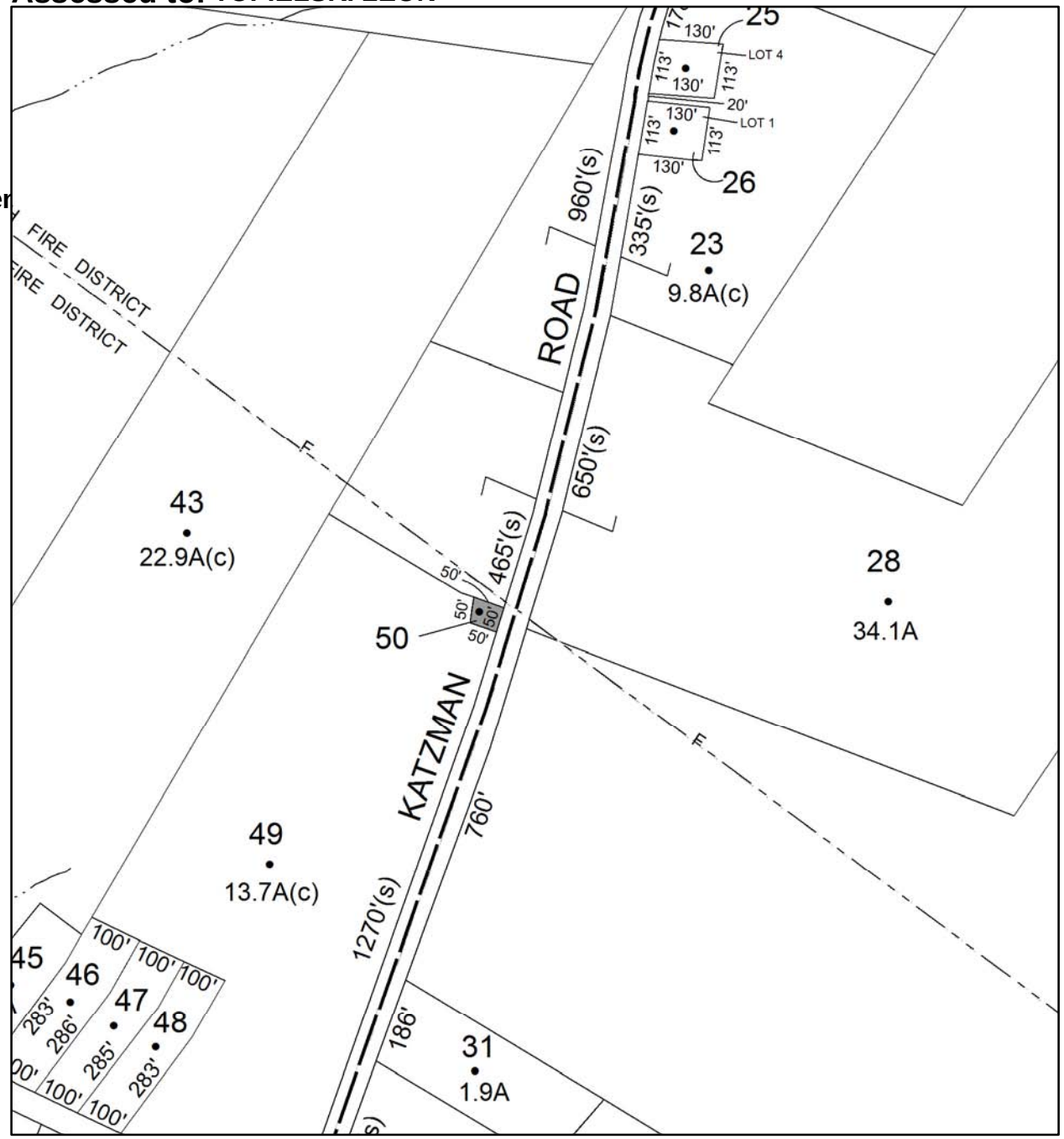

Parcel # 259

TOWN OF: WAWARSING

SBL: 82.3-2-8

Property Class: 322
Residential Vacant Land Over 10 Acres

Location: RT 52

Oldest Year of Tax: 2010 G

Amount: $ 69,931

Acres: 95.1

Front: 0

Depth: 0

Current Owner: COUNTY OF ULSTER
Assessed to: AMAPRO FALCON ESATES LLC

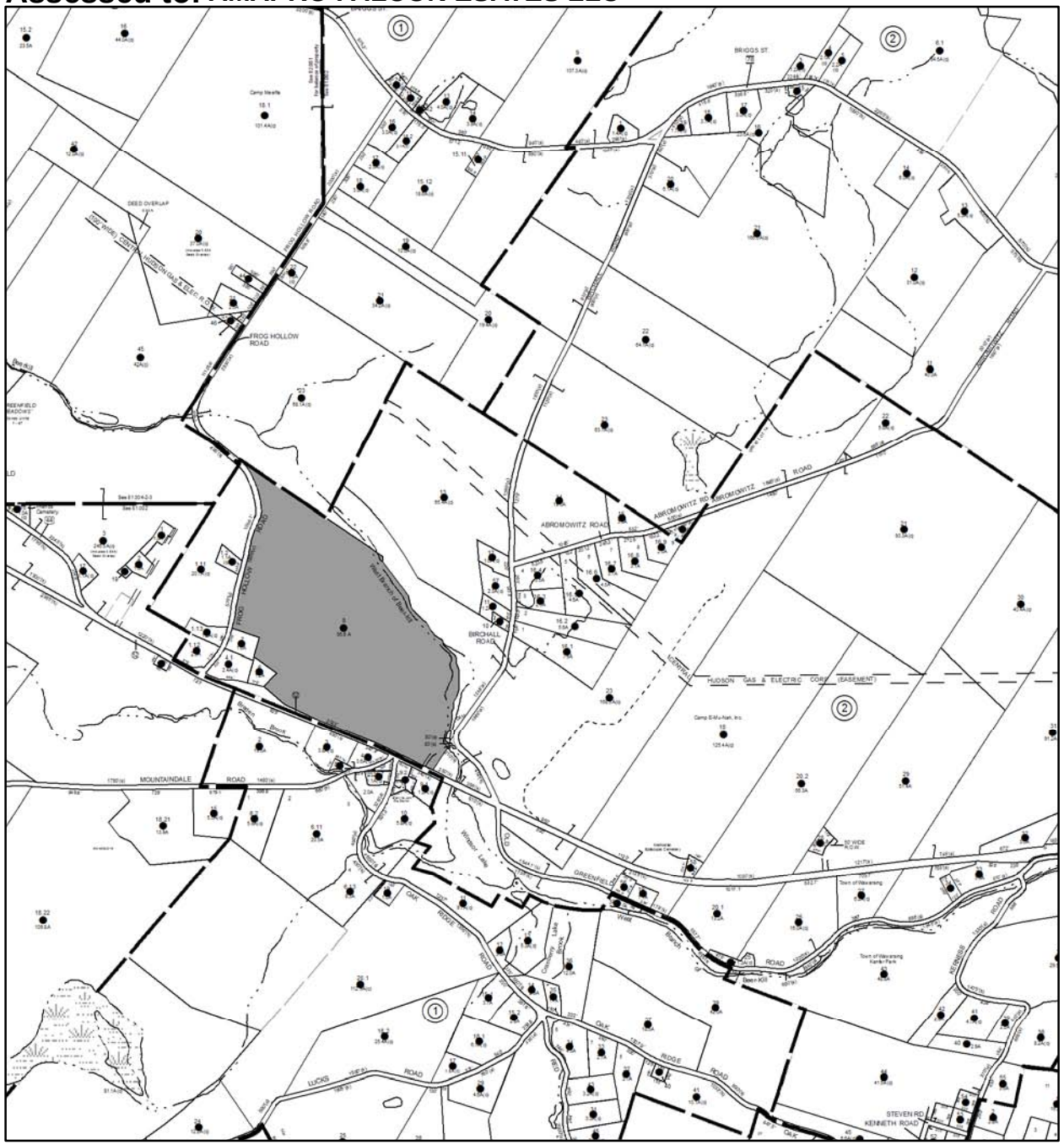

Parcel # 260

TOWN OF: WAWARSING

SBL: 83.1-1-2

Property Class: 432
Service and Gas Stations

Location: 7455 RT 209

Oldest Year of Tax: 2009 G

Amount: $ 45,766

Acres: 0

Front: 798

Depth: 752

Current Owner:
Assessed to: SMITH ROBERT D SMITH WILLARD E

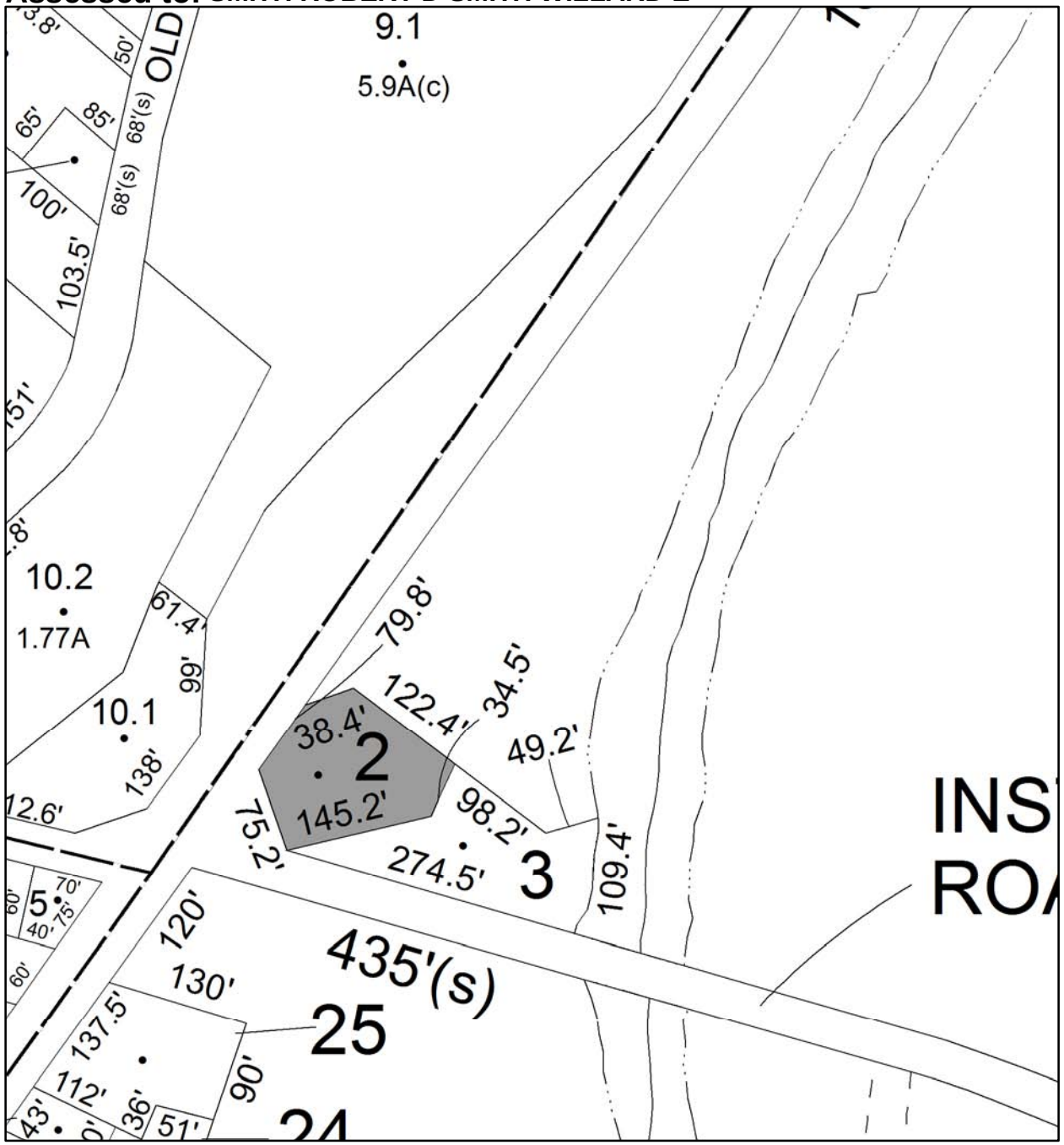

Parcel # 261

TOWN OF: WAWARSING

SBL: 83.3-3-19

Property Class: 314
Rural Vacant Lots of 10 Acres or Less

Location: WOODY'S LN

Oldest Year of Tax: 2012 G

Amount: $ 1,585

Acres: 0.74

Front: 0

Depth: 0

No Image Available

Current Owner:
Assessed to: SMITH HARRISON J JR.

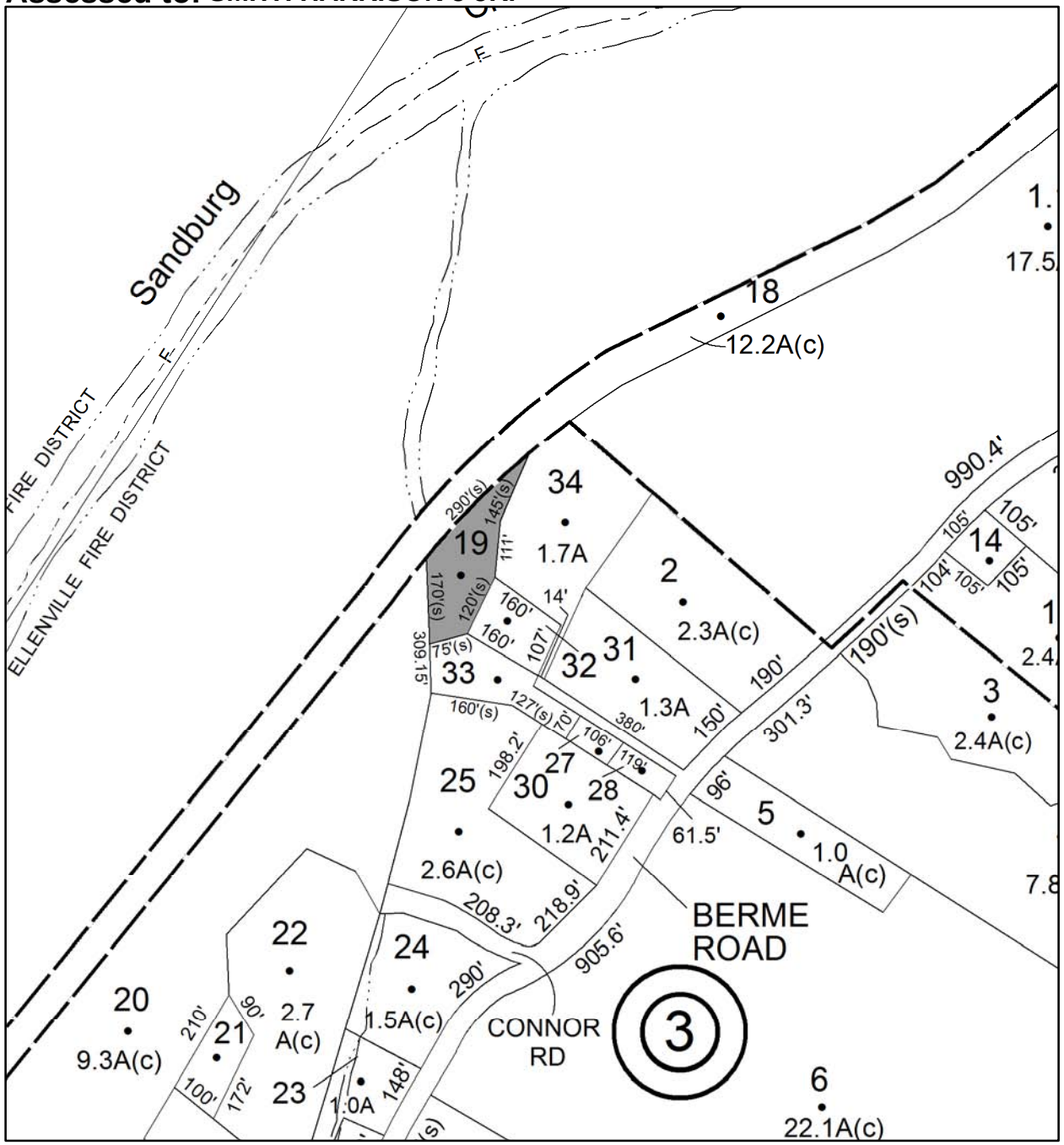

Parcel # 262

Current Owner: COUNTY OF ULSTER

Assessed to: CUTI JOSEPH

TOWN OF: WAWARSING

SBL: 83.6-1-56

Property Class: 210
One Family Year

Location: 25 MCBRIDE ST

Oldest Year of Tax: 2009 G

Amount: $ 19,213

Acres: 0

Front: 50

Depth: 100

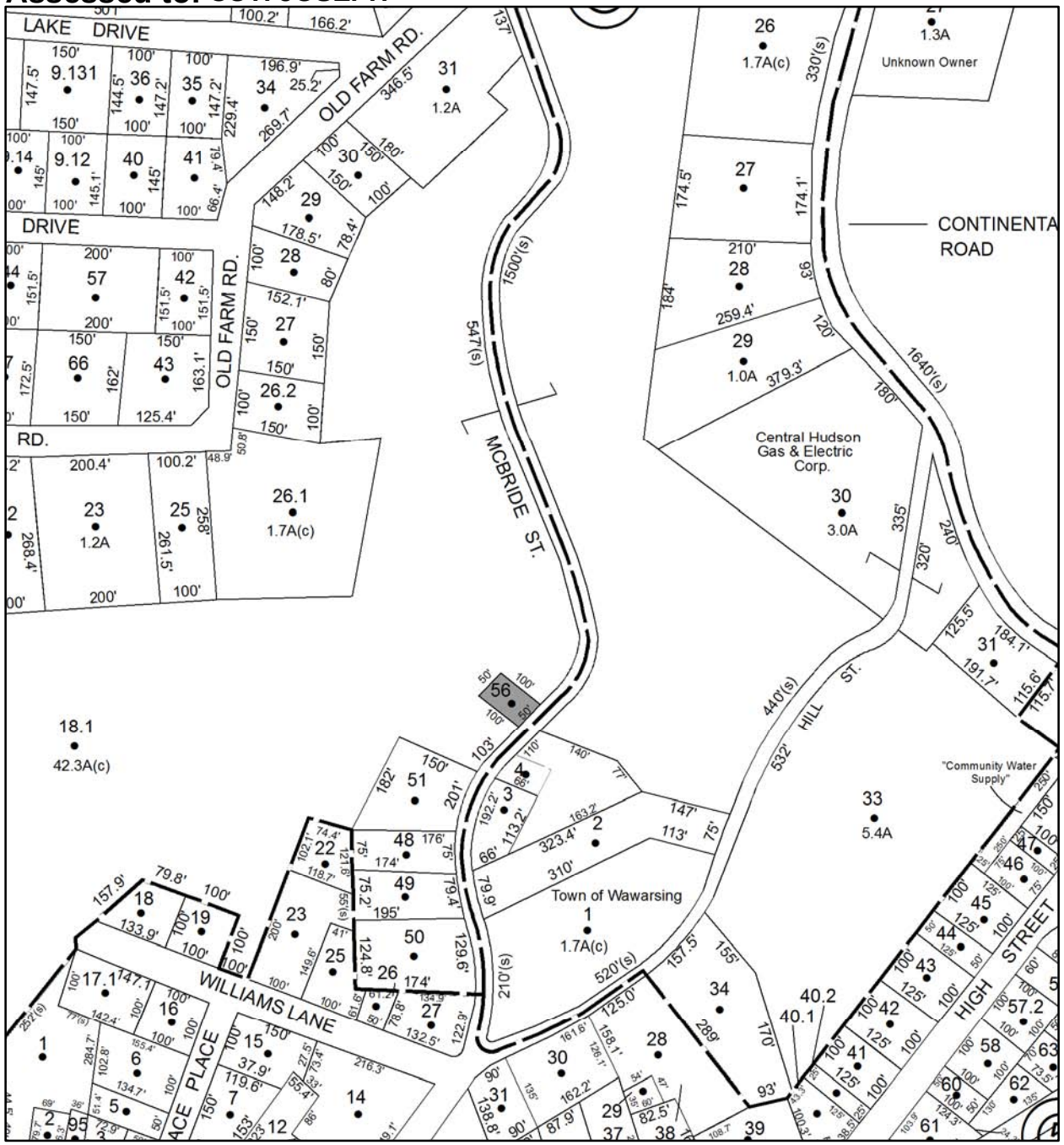

Parcel # 263

TOWN OF: WAWARSING

SBL: 83.6-3-30

Property Class: 210
One Family Year

Location: 146 CONTINENTAL RD

Oldest Year of Tax: 2012 G

Amount: $ 18,530

Acres: 0.84

Front: 0

Depth: 0

Current Owner:
Assessed to: SMITH RONALD WILLIAMS SUSAN

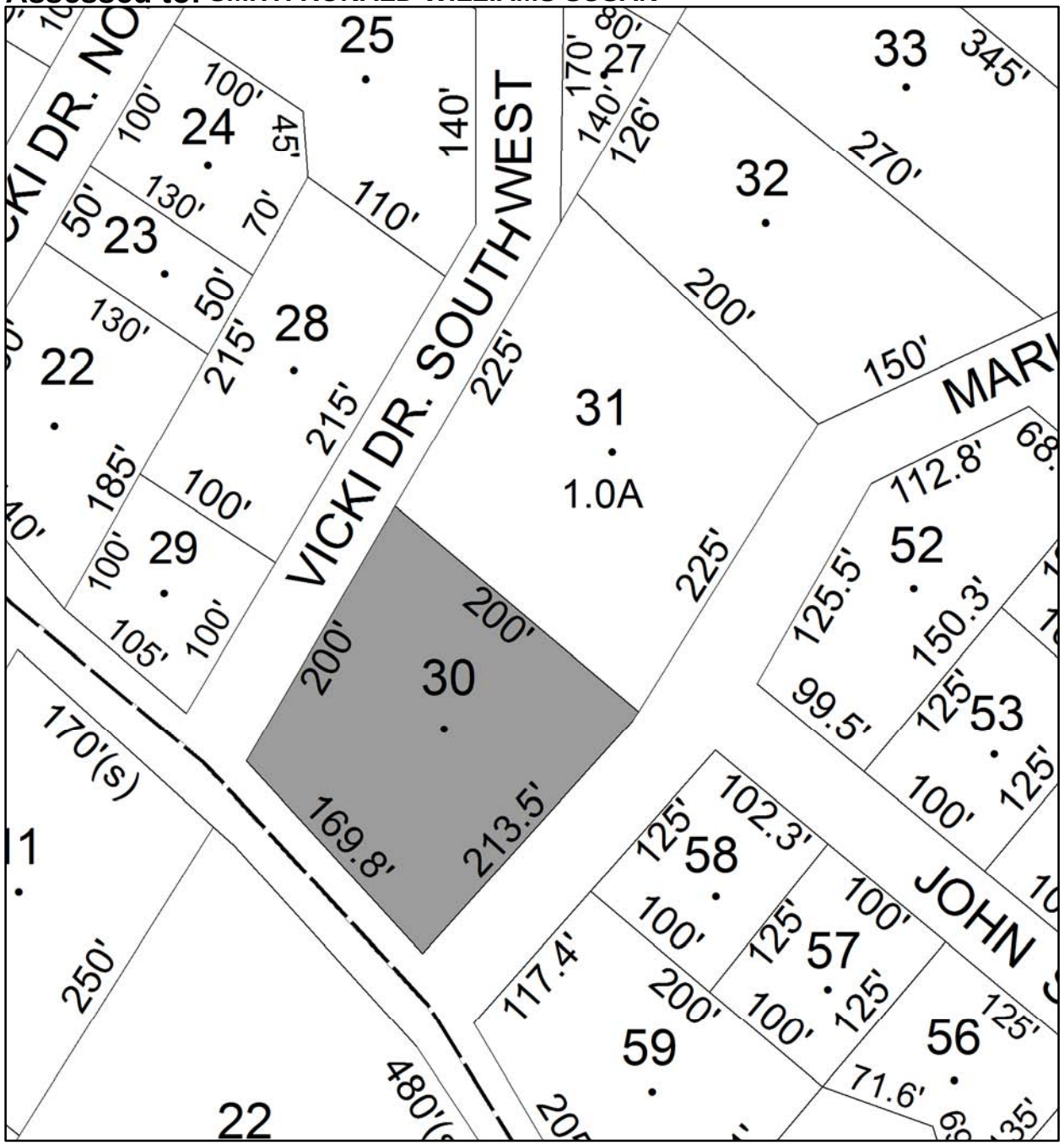

Parcel # 264

TOWN OF: WAWARSING

SBL: 83.6-3-81

Property Class: 312
Residential Land Including a Small Improvemer

Location: CONTINENTAL RD

Oldest Year of Tax: 2011 G

Amount: $ 3,392

Acres: 0

Front: 40

Depth: 62

Current Owner:
Assessed to: NOWAKOWSKI WALTER NOWAKOWSKI IRENE

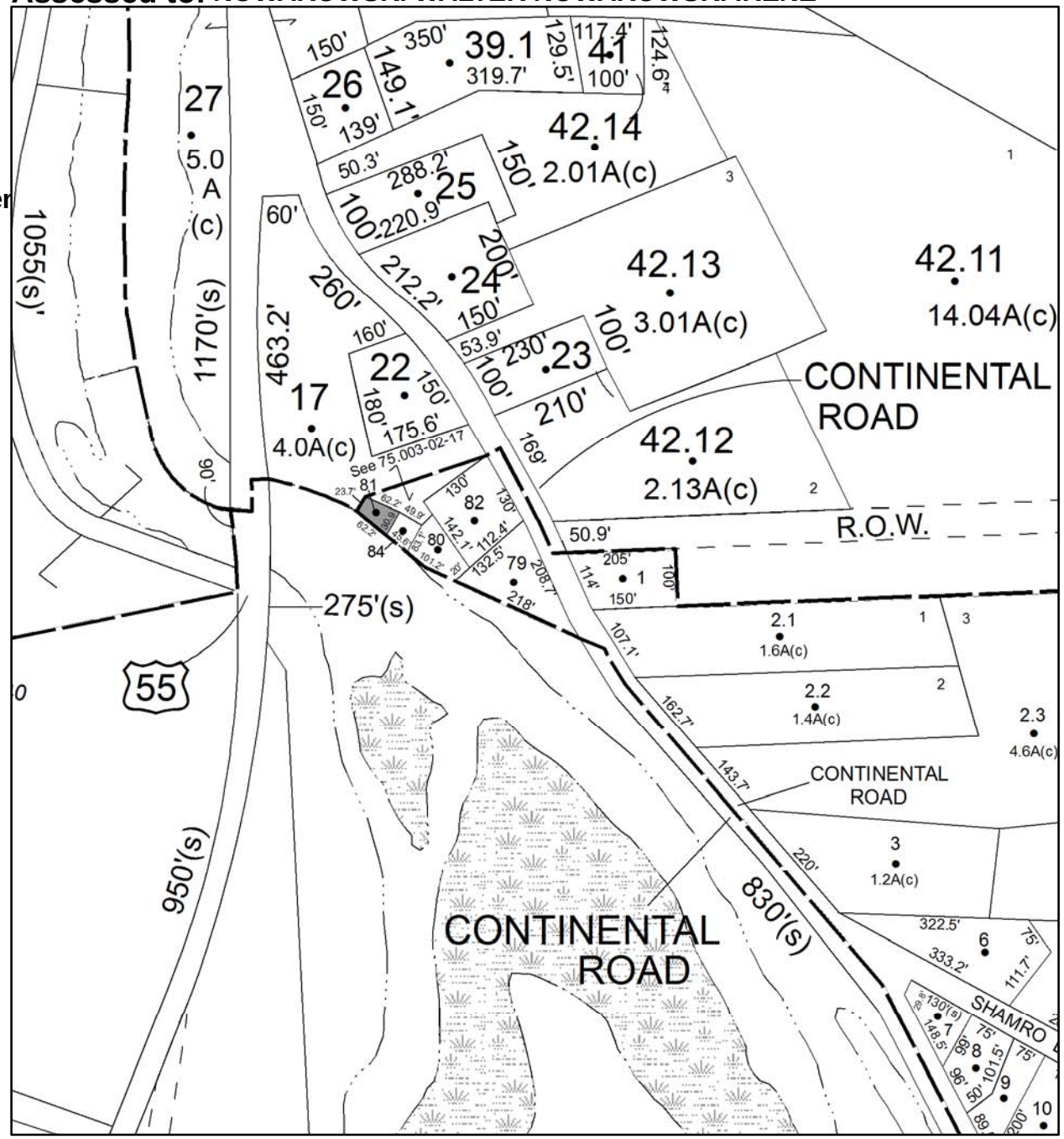

Parcel # 265

Current Owner: COUNTY OF ULSTER

Assessed to: CARLINO ROBERT

TOWN OF: WAWARSING

SBL: 83.6-5-1

Property Class: 210
One Family Year

Location: 76 RT 55

Oldest Year of Tax: 2011 G

Amount: $ 21,159

Acres: 0.77

Front: 0

Depth: 0

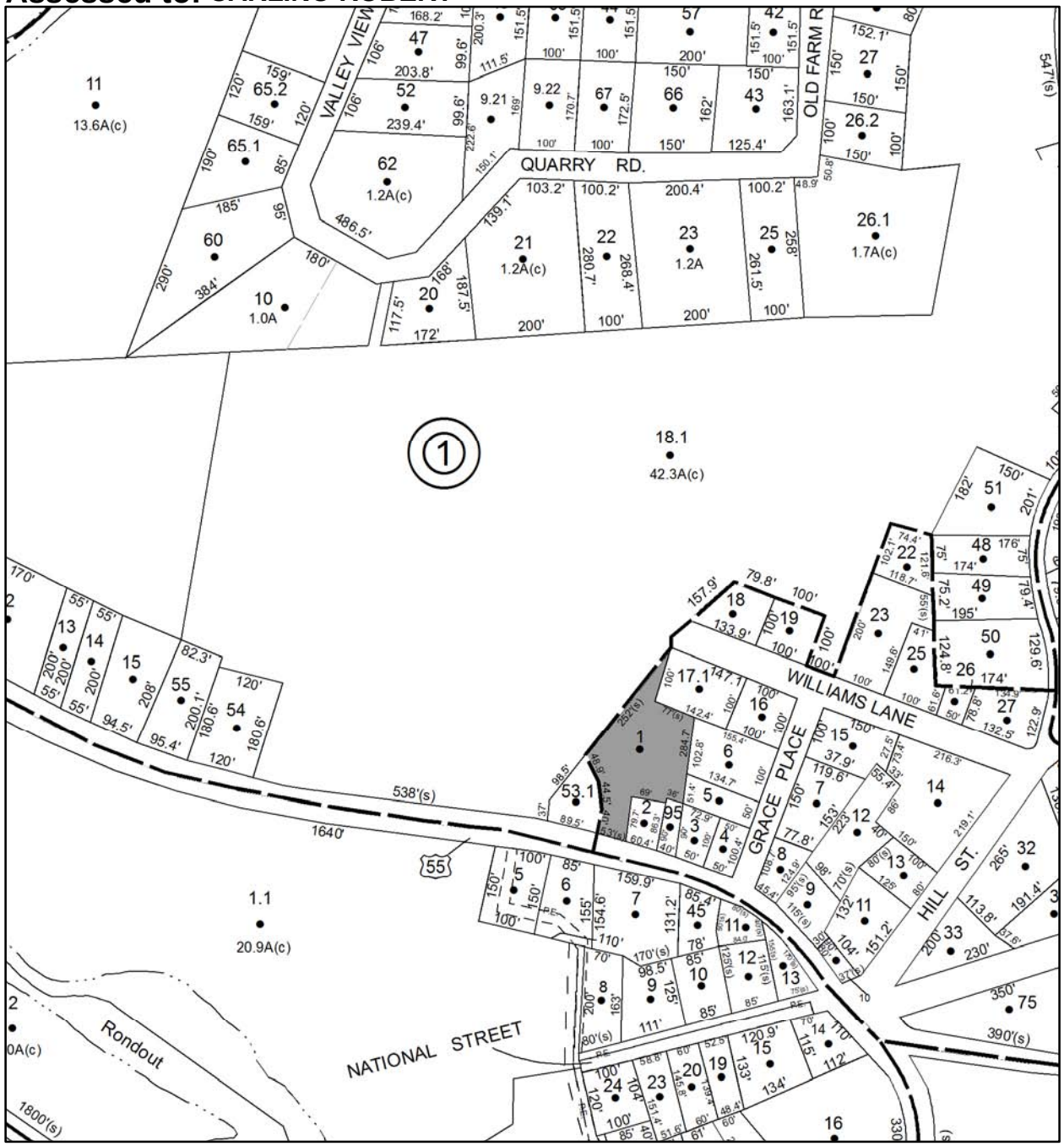

Parcel # 266

TOWN OF: WAWARSING

SBL: 83.6-5-33

Property Class: 270
Mobile Home

Location: 3 HIGH ST

Oldest Year of Tax: 2012 G

Amount: $ 4,239

Acres: 0

Front: 200

Depth: 150

Current Owner:
Assessed to: PABON LEVI

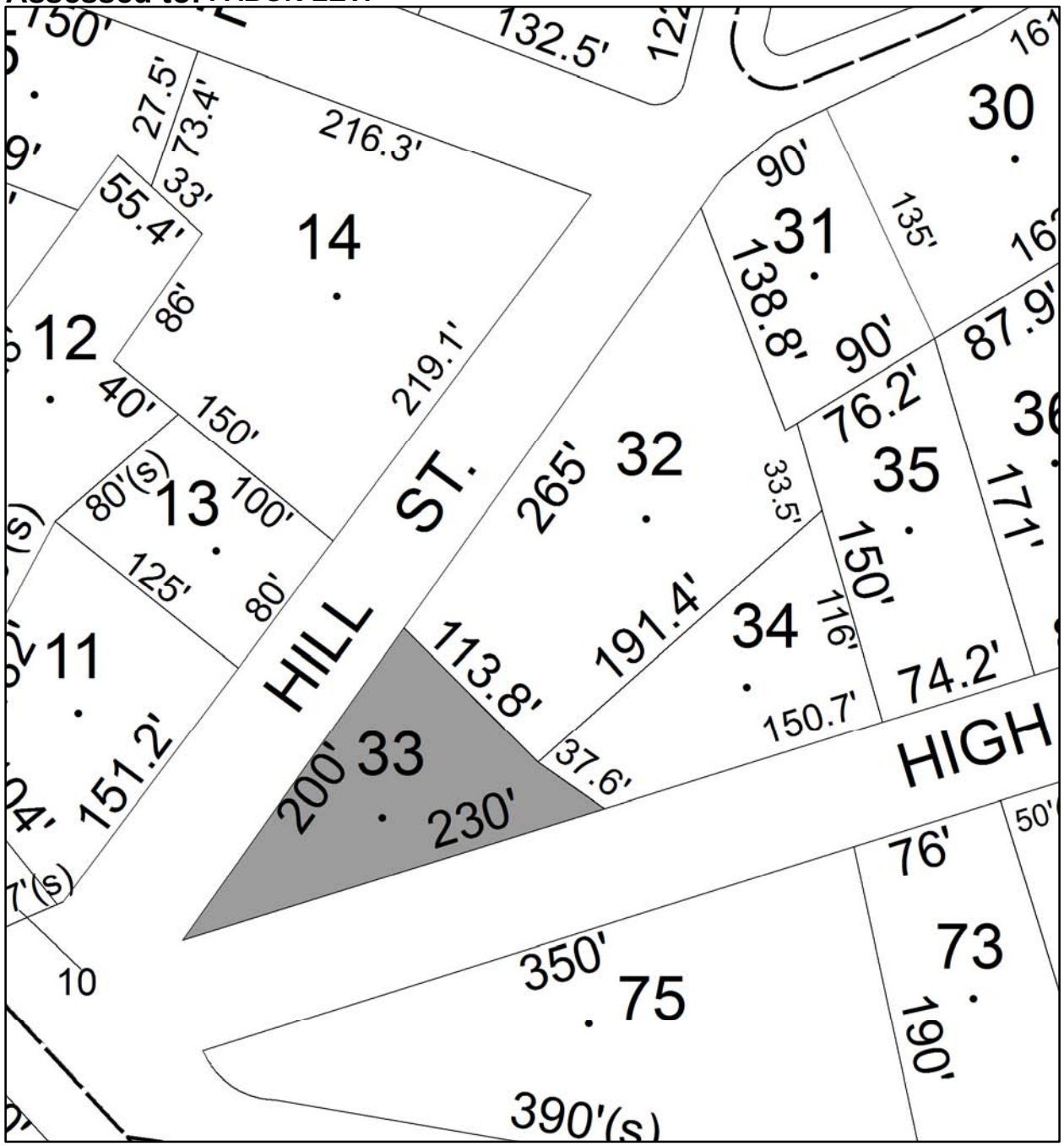

Parcel # 271

TOWN OF: WAWARSING

SBL: 91.1-1-19

Property Class: 330
Vacant Land Located in Commercial Areas

Location: RT 209 NOW COUNTRY CLUB

Oldest Year of Tax: 2012 G

Amount: $ 3,702

Acres: 4.6

Front: 0

Depth: 0

No Image Available

Current Owner:
Assessed to: 770 DEVELOPMENT, LLC

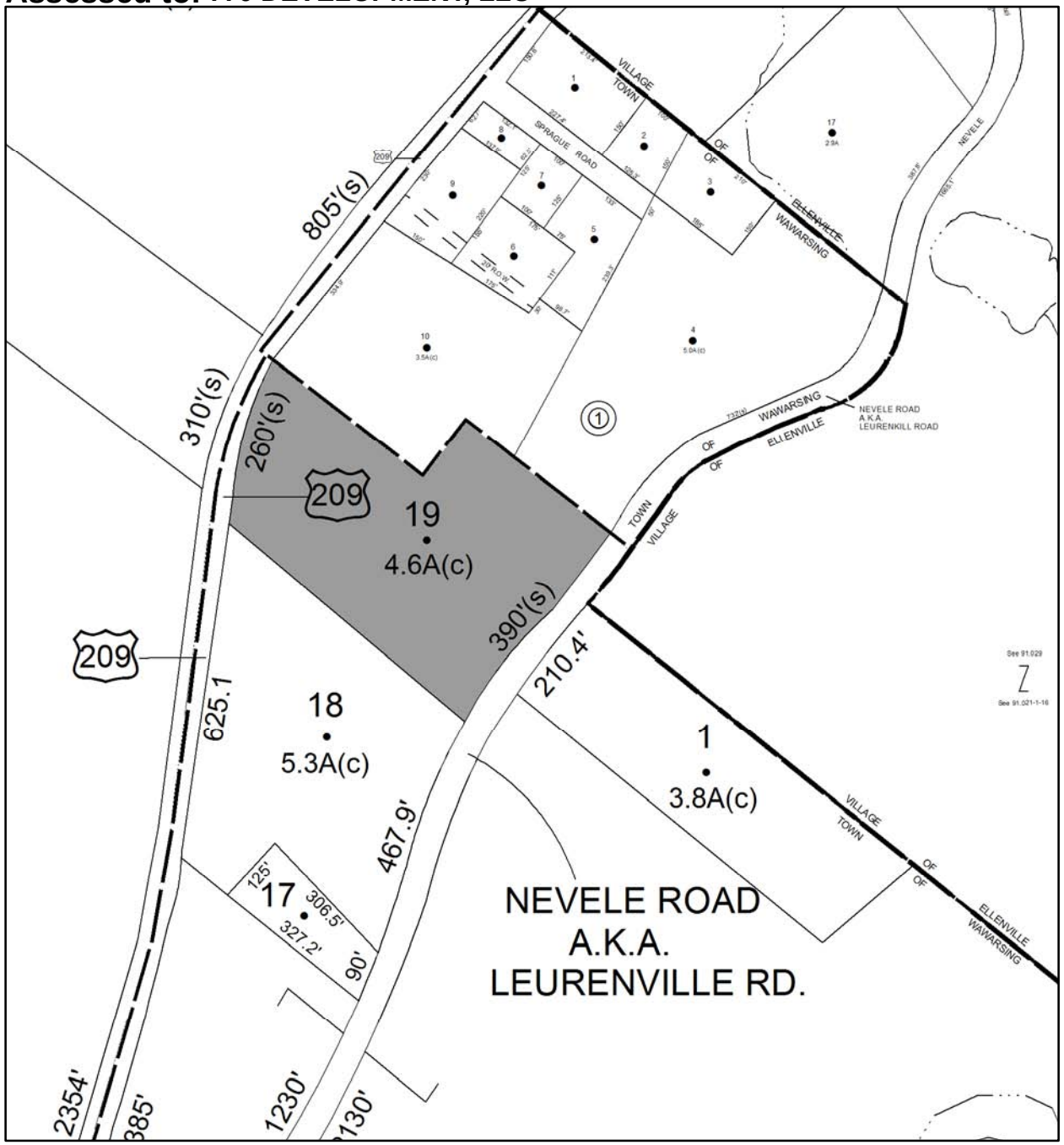

Parcel # 272

TOWN OF: WAWARSING

SBL: 97.2-2-11

Property Class: 582
Camping Facilities

Location: 91-95 LEWIS RD

Oldest Year of Tax: 2012 G

Amount: $ 32,734

Acres: 13

Front: 0

Depth: 0

Current Owner:
Assessed to: KLM REALTY CORP

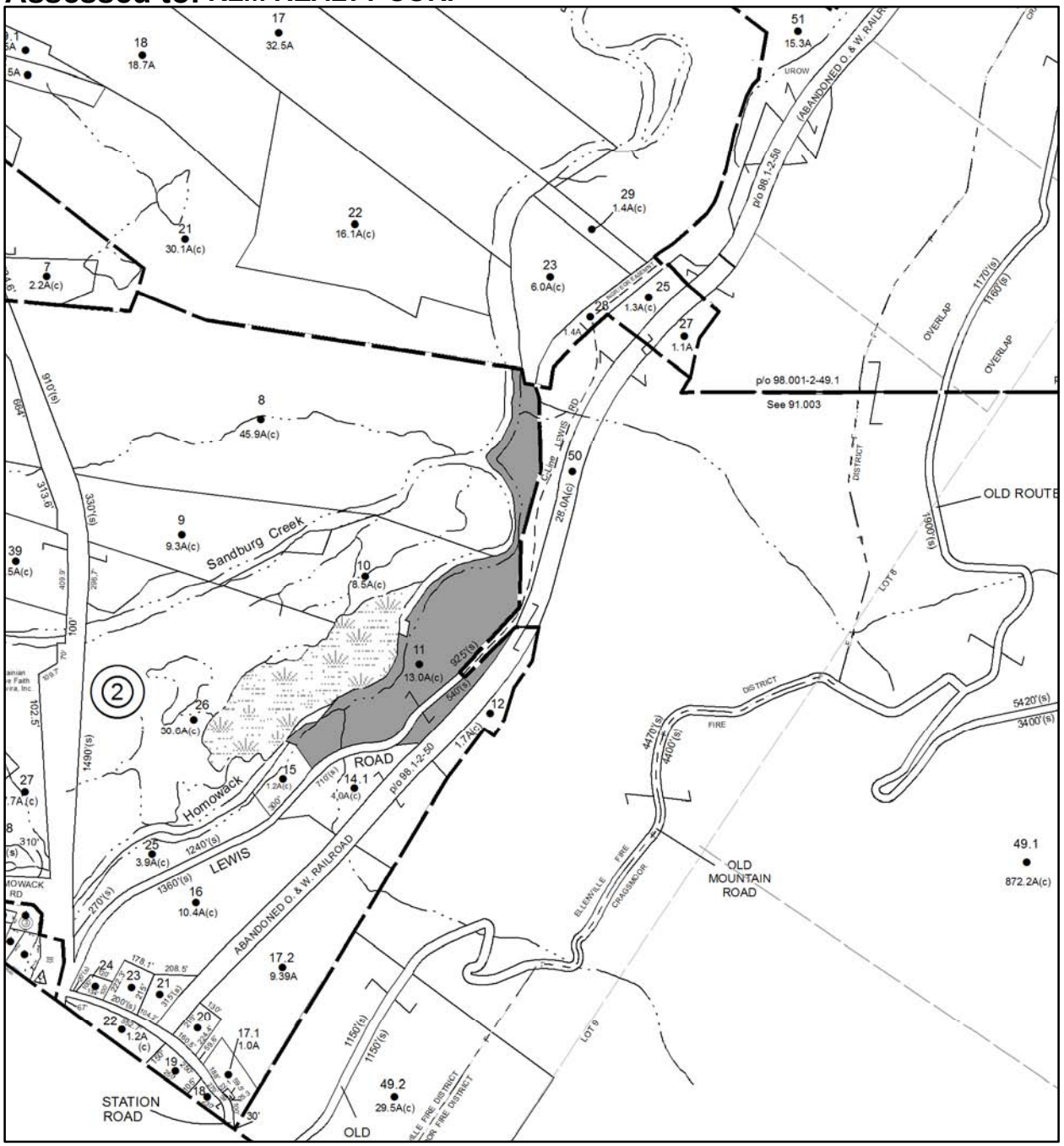

Parcel # 273

TOWN OF: WAWARSING

SBL: 97.2-2-12

Property Class: 314
Rural Vacant Lots of 10 Acres or Less

Location: LEWIS RD

Oldest Year of Tax: 2012 G

Amount: $ 1,270

Acres: 1.7

Front: 0

Depth: 0

No Image Available

Current Owner:
Assessed to: KLM REALTY CORP

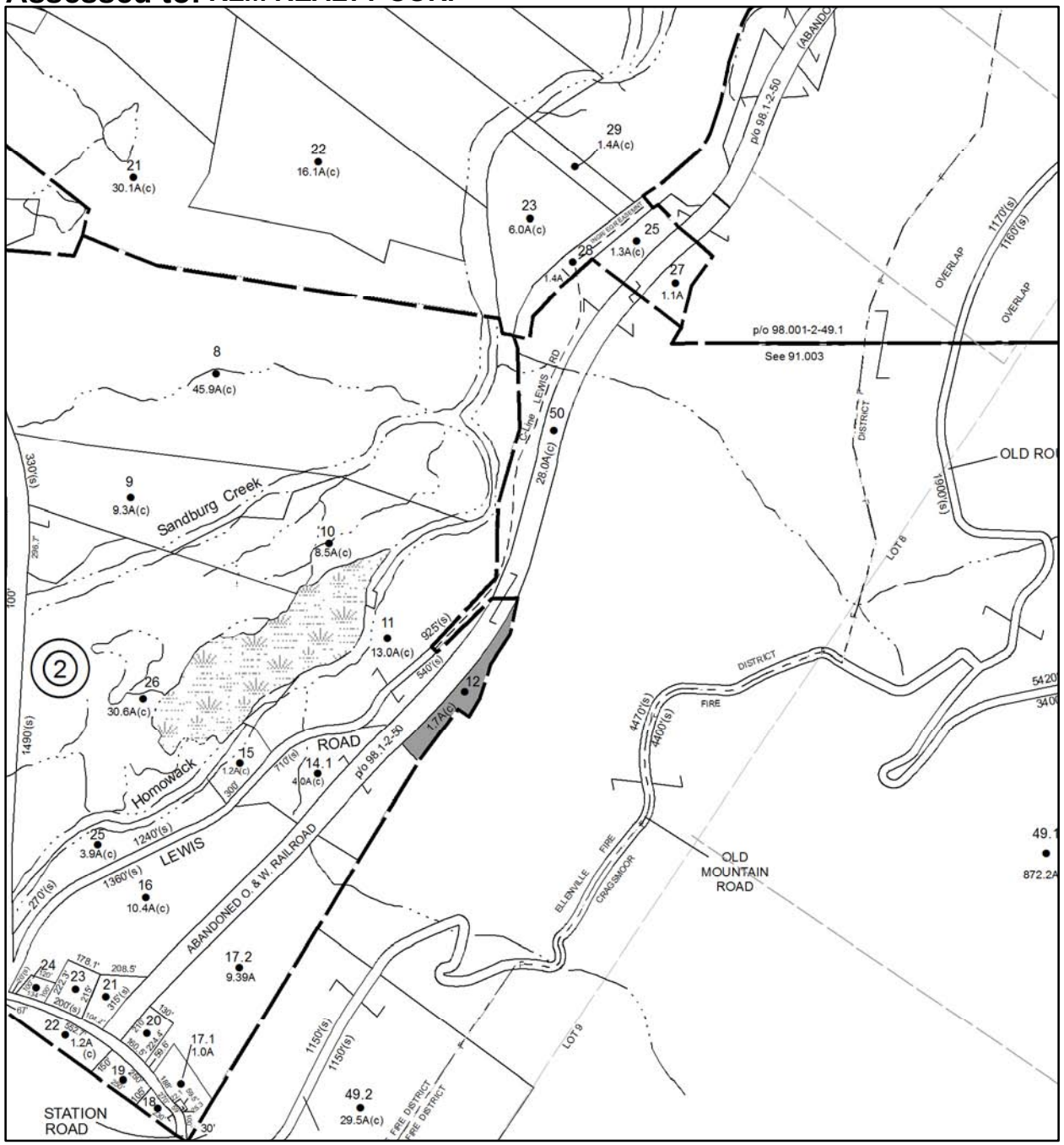

Parcel # 274

TOWN OF: WAWARSING

SBL: 98.1-1-53.100

Property Class: 314
Rural Vacant Lots of 10 Acres or Less

Location: CRAGSMOOR RD

Oldest Year of Tax: 2012 G

Amount: $ 2,653

Acres: 1.2

Front: 0

Depth: 0

No Image Available

Current Owner:
Assessed to: OSHEA JOHN M

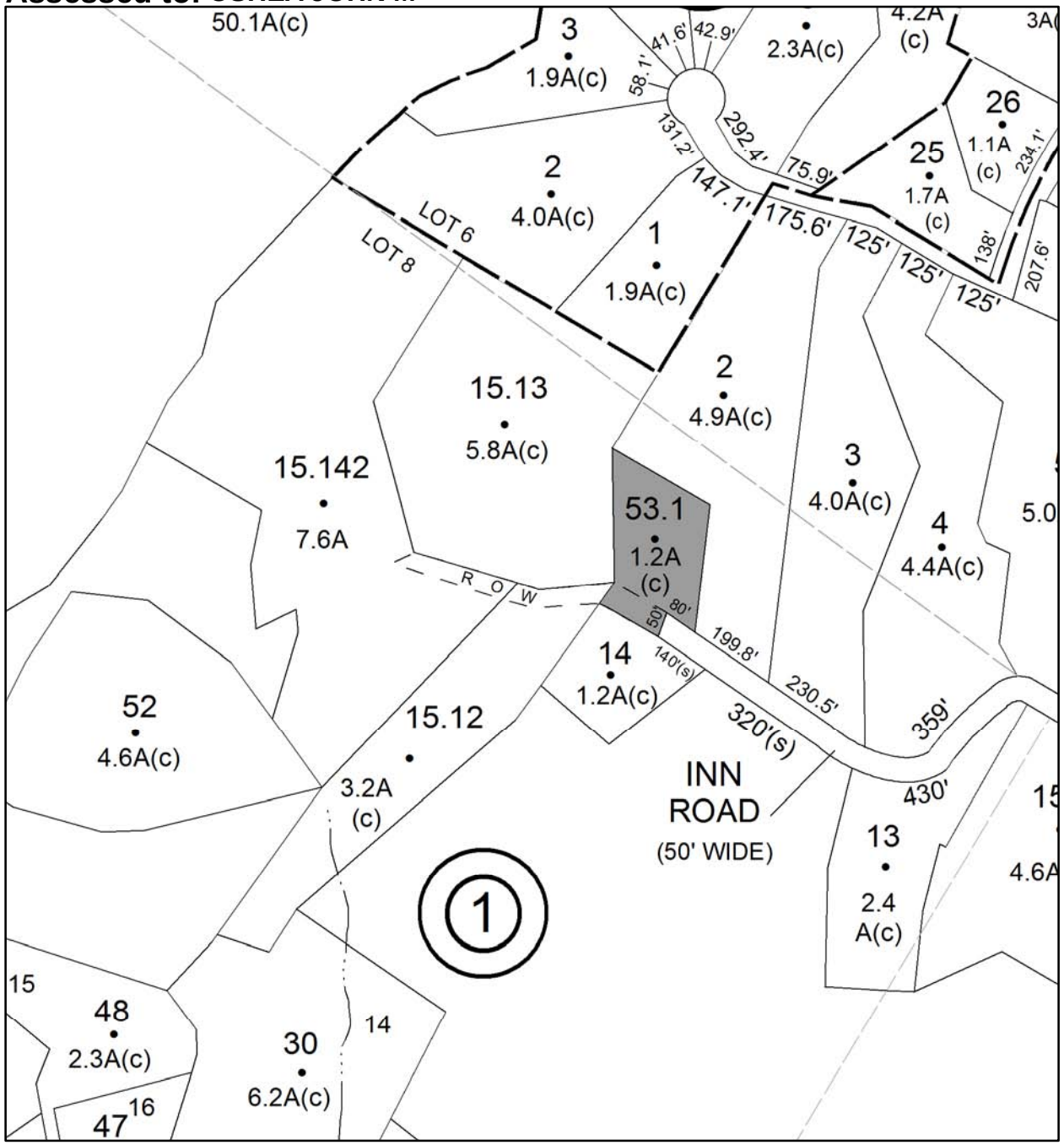

Parcel # 275

TOWN OF: WAWARSING

SBL: 98.6-2-20

Property Class: 210
One Family Year

Location: 70 BOTTLING WORKS RD

Oldest Year of Tax: 2012 G

Amount: $ 31,285

Acres: 28.5

Front: 0

Depth: 0

Current Owner:
Assessed to: NEW LIFE RETREAT INC

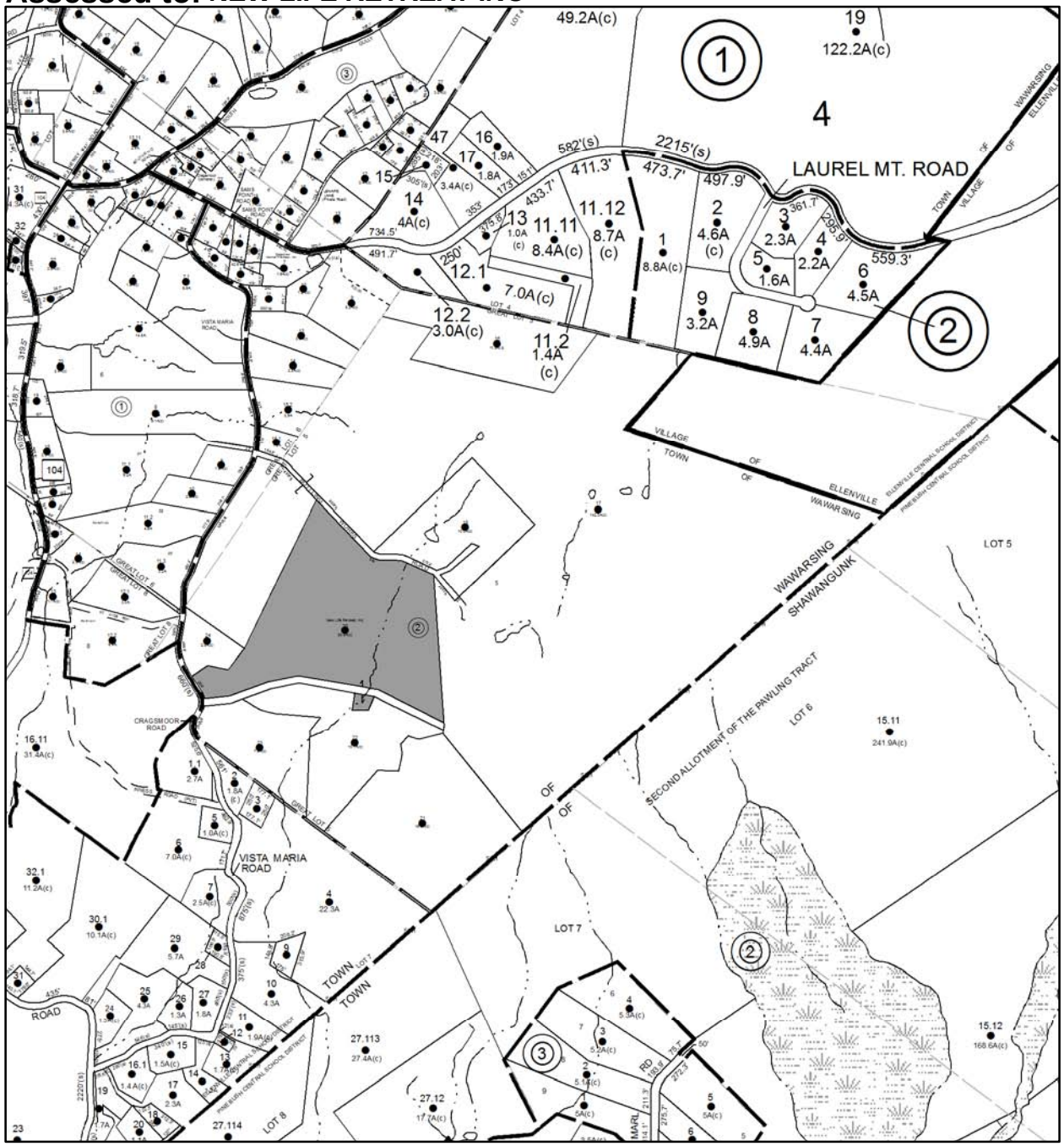

Parcel # 277

TOWN OF: WOODSTOCK

SBL: 15.4-2-37.111

Property Class: 210
One Family Year

Location: 3660 ROUTE 212

Oldest Year of Tax: 2010 G

Amount: $ 20,065

Acres: 3.29

Front: 311.19

Depth: 0

Current Owner: COUNTY OF ULSTER
Assessed to: BRAICH REITA K

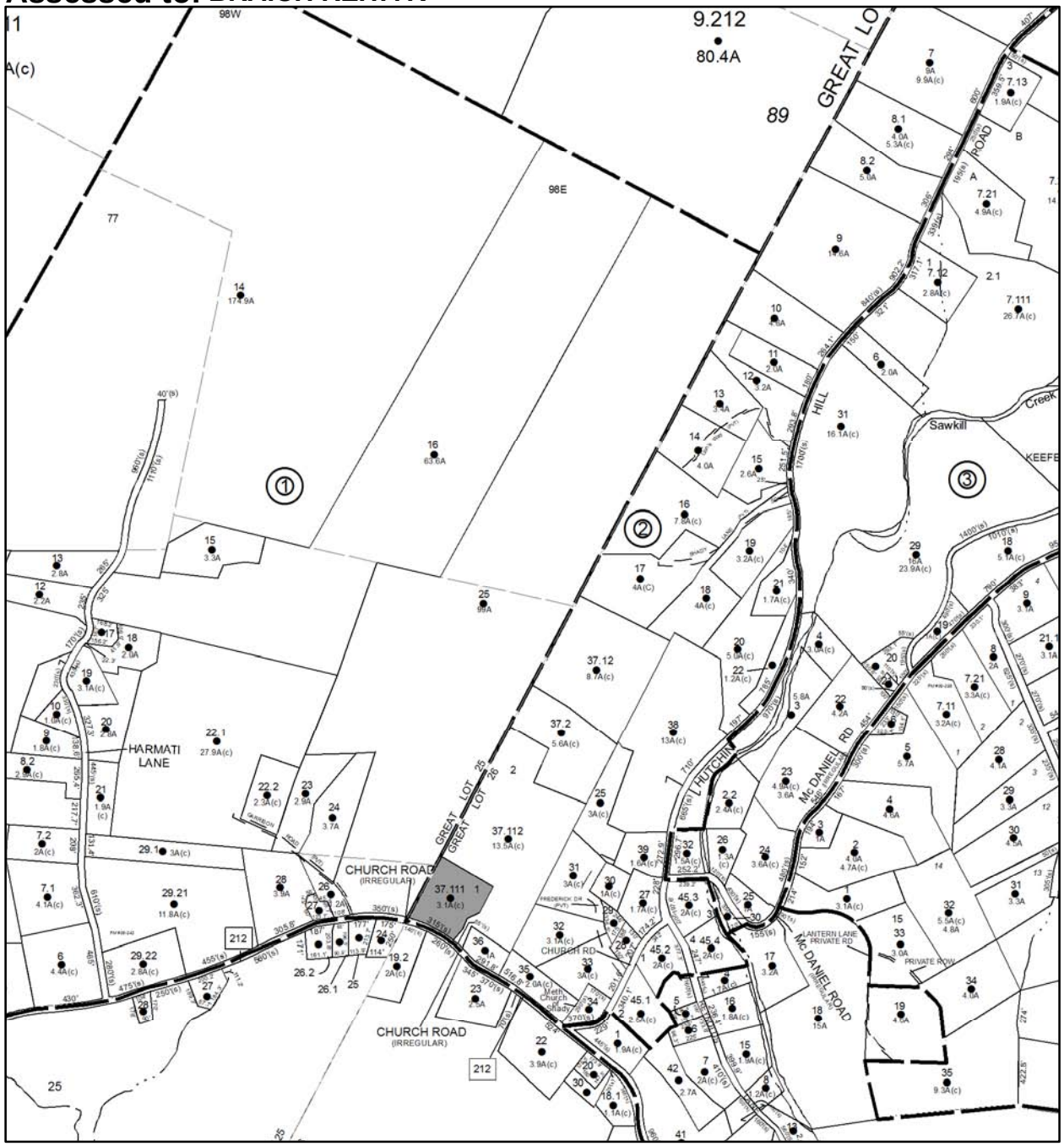

Parcel # 278

TOWN OF: WOODSTOCK

SBL: 27.4-1-32

Property Class: 314
Rural Vacant Lots of 10 Acres or Less

Location: ZENA RD

Oldest Year of Tax: 2010 G

Amount: $ 3,281

Acres: 1.6

Front: 0

Depth: 0

No Image Available

Current Owner: COUNTY OF ULSTER
Assessed to: IATRIDIS KATHERINE A

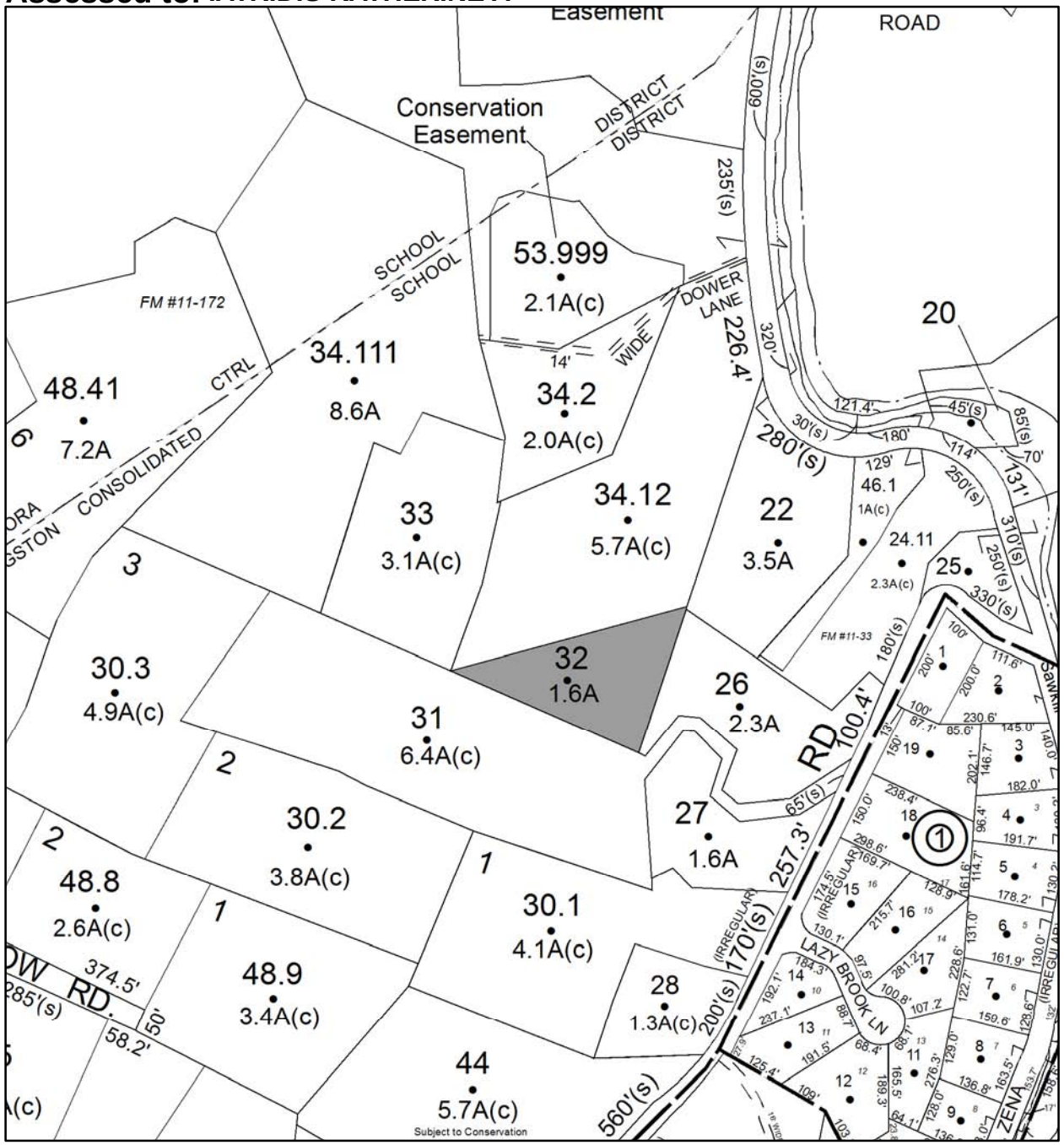

Parcel # 279

TOWN OF: WOODSTOCK

SBL: 27.10-5-25

Property Class: 314
Rural Vacant Lots of 10 Acres or Less

Location: GLASCO TPKE

Oldest Year of Tax: 2010 G

Amount: $ 1,494

Acres: 0.14

Front: 217

Depth: 0

No Image Available

Current Owner: COUNTY OF ULSTER
Assessed to: MATSON DORIT

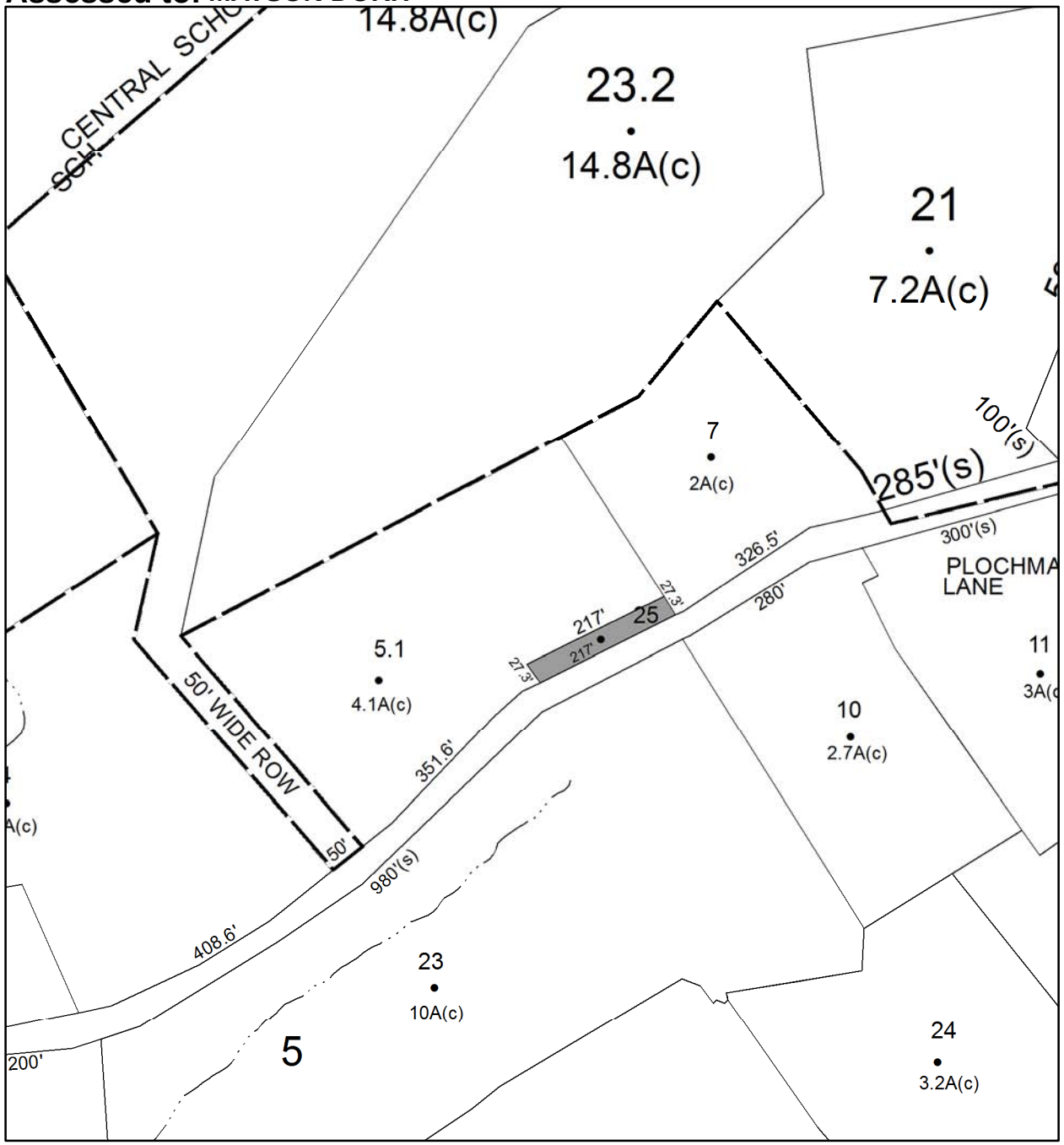

Parcel # 281

TOWN OF: WOODSTOCK

SBL: 38.2-1-16

Property Class: 314
Rural Vacant Lots of 10 Acres or Less

Location: 1673 SAWKILL RD

Oldest Year of Tax: 2011 G

Amount: $ 11,752

Acres: 0.11

Front: 50

Depth: 0

No Image Available
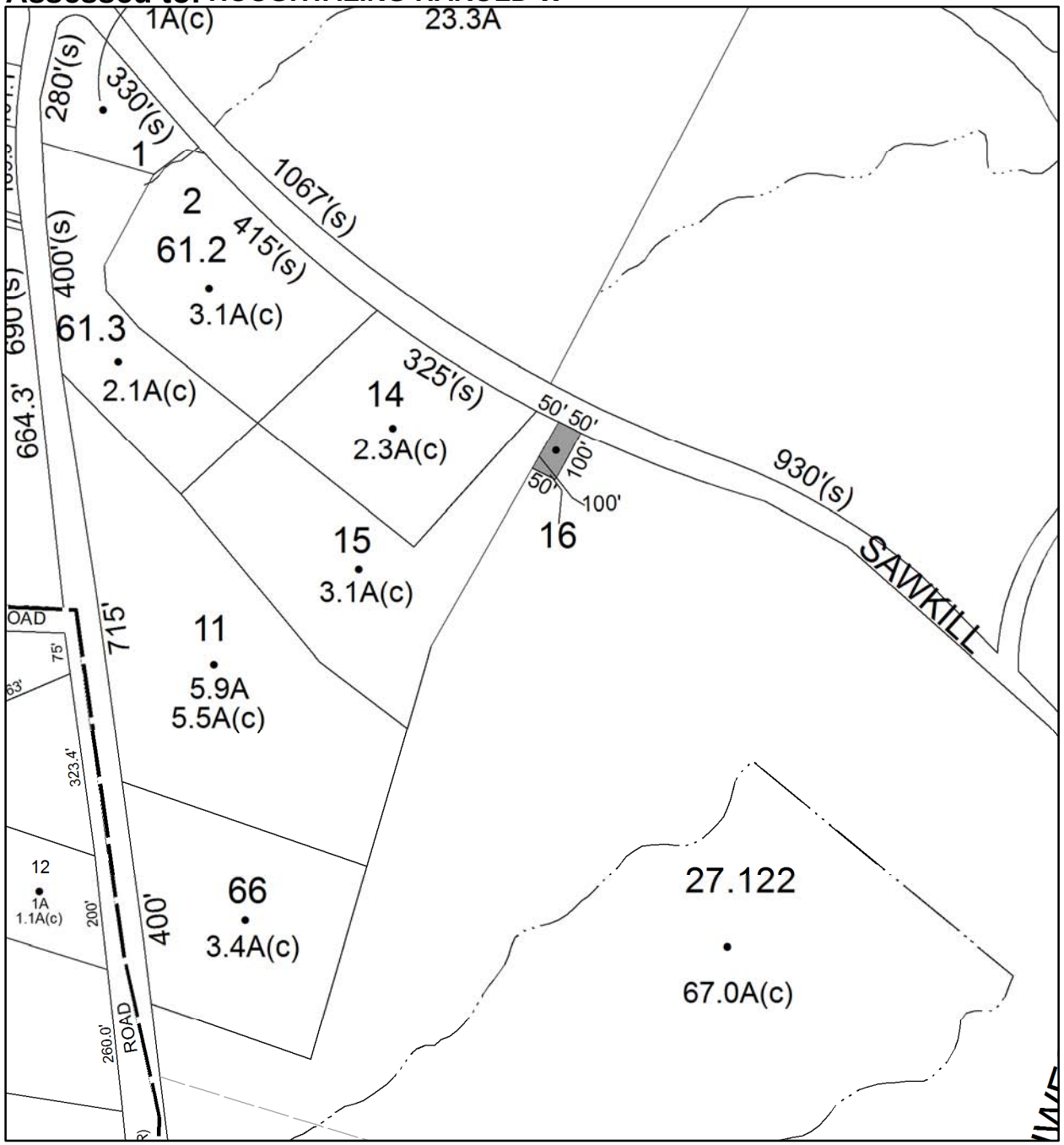
Current Owner: COUNTY OF ULSTER
Assessed to: HOUGHTALING HAROLD W