

COUNTY OF ULSTER

PUBLIC AUCTION



2015 MAP BOOK

County of Ulster Public Auction

2015

NOTICE OF 1 DAY SALE AT PUBLIC
AUCTION OF COUNTY LANDS
QUIMBY THEATRE,
VANDERLYN HALL
ULSTER COUNTY COMMUNITY COLLEGE,
STONE RIDGE,
NEW YORK
APRIL 21, 2015
9:00 AM

Pursuant to the resolution of the Ulster County Legislature authorizing the sale of the parcels listed, and in the matter of the foreclosure of tax liens by proceeding in rem pursuant to Article Eleven of the Real Property Tax Law by Ulster County, and all of which have remained, for more than three years, unredeemed, and for all of which the County Commissioner of Finance has made and delivered his deed to the County of Ulster for the same. Listed parcels may include properties deemed hazardous, to which the County of Ulster has not taken title. If a bid is accepted with respect to such a parcel, an amended judgment will be obtained to authorize the conveyance of same directly to the successful purchaser and successful purchaser shall agree to fully indemnify Ulster County with respect to such parcel.

Please take notice that in the event a parcel is not redeemed and is thereafter foreclosed, the County of Ulster assumes no responsibility for any personal property located at the foreclosed premises, and any such personal property shall, as of the time the property is thereafter sold at public auction, be deemed abandoned.

TERMS OF SALE

1. The foregoing information and description are complete as far as the records and knowledge of the undersigned indicate. An express condition of this sale is that no warranty or representation is made as to the accuracy of any description or as to title. The County makes no representation that any parcel is free from mortgages, liens, judgments, or encumbrances of any kind; that any building or improvements exist, even though the

descriptions may state that the building or improvements exist thereon.

2. **Bidders should be aware that where property is located in a village there is the possibility of liens existing due to non-payment of village taxes. Bidders are advised to check on the status of such liens on the date of sale. In addition, any bidder should note that the county may or may not sign agreements with individual Villages to include in the sale the amount of delinquent village taxes. Whether or not such an agreement exists as to any particular parcel or Village may be ascertained from the County Commissioner of Finance on the date of sale.**
3. The County Commissioner of Finance reserves the right but shall not be obligated to provide any additional information regarding any parcel on the date of sale. Research should be done prior to auction by prospective bidder.
4. The right is reserved by the undersigned to withdraw any of the aforementioned parcels from such sale at any time before the same are struck down, or to reject any and all bids made at the time of the sale with respect thereto.
5. At the time and place of Auction, all purchasers will sign a memorandum of purchase wherein the purchaser affirms that he or she is not acting on behalf of the former owner(s).
6. At the time the premises are struck down, the successful bidder will be required **immediately** to pay at least **30%** of his/her bid by **cash, certified check, or cashiers check and a separate check for \$185.00 or \$310.00, depending on the classification of the property, for the recording fee for the deed. All Bids \$500 dollars and under must be paid in full at the time of the sale.** The balance of the said bid must be paid in **cash, certified or cashiers check** to the Ulster County Commissioner of Finance within **fifteen (15)** business days from the time the premises are struck down or the offer shall be deemed withdrawn and the monies paid will be forfeited.

7. The County Commissioner of Finance or his representative may declare such brief recesses during conduct of the sale as may be reasonable and feasible.
8. If a successful bidder wishes to immediately bid on a next property coming up for sale, he may delay payment on prior parcel until after the second parcel is sold.
9. **Every bid made at the sale shall be deemed a firm offer to purchase, subject to acceptance or rejection by the Ulster County Legislature in its sole and absolute discretion.** If accepted, a quitclaim deed conveying the interest of the County in the parcel of land will be executed and delivered. The successful bidder is subject to the condition and covenant that the said County of Ulster shall in no event be or become liable for any defects in title so conveyed for any cause whatsoever, and no claim or demand of any nature shall ever be made against the said County of Ulster arising from such sale or proceedings leading thereto. In the event any offer is rejected by the Ulster County Legislature, the monies paid there under shall be promptly refunded.
10. **Bids will not be submitted to the Legislature until they are paid in full. Transfer gains and E & A forms must be fully completed by a bidder to allow recording of the deed. If bidder fails to comply with these requirements, his/her bid will be rejected and money returned or forfeited.**
11. The opening bid shall be the redemption amount listed for each property except, in instances where the County Commissioner of Finance has established a lower minimum. Succeeding bids must be made in multiples of at least \$100. Interest is not paid on bids rejected by the County Legislature.
12. **The purchaser of any of said parcels shall, at the time and place of sale, sign a memorandum of his/her offer to purchase and an agreement to comply with the terms and conditions of sale herein contained, and to execute transfer gains and E & A forms to allow recording of the deed. When taking title to property in more than one name, please be specific as to the form of ownership you would like the deed to be in, i.e. (tenants in common, joint tenants with the right of survivorship or in the case of a married couple tenants by the entirety). There are significant differences in each form of ownership, so if one is unsure or has questions, a private attorney should be consulted.**
13. Upon the approval of the purchase bid, the deed will be filed with the County Clerk.
14. **POSSESSION OF PROPERTY IS FORBIDDEN UNTIL THE DEED IS RECORDED WITH THE ULSTER COUNTY CLERK CONVEYING TITLE TO THE PURCHASER. TITLE VESTS UPON THE RECORDING OF THE DEED.**
15. SUCCESSFUL BIDDERS SHALL BE RESPONSIBLE FOR PAYMENT OF **2015-2016** SCHOOL TAXES, ANY VILLAGE OR TOWN WATER AND SEWER RENTS AND ASSESSMENTS, ANY OTHER APPLICABLE CHARGES (INCLUDING BUT NOT LIMITED TO, OMITTED AND PRO RATED TAXES, DEMOLITION CHARGES AND INTEREST AND PENALTIES), AND ALL SUBSEQUENT TAX LEVIES.
16. Evictions, if necessary, are the sole responsibility of the successful bidder once the deed has been recorded in their name.
17. All registered bidders are required to provide proper picture I.D. with a signature.

COUNTY OF ULSTER BY:
Honorable John R. Parete, Chairman,
Ulster County Legislature

CONTACT INFORMATION:
Burton Gulnick, Jr.
Ulster County Commissioner of Finance

Phone: (845) 340-3297
Website: www.ulstercountyny.gov

CODES FOR CLASSIFICATIONS

100 AGRICULTURAL

200 RESIDENTIAL

300 VACANT LAND

400 COMMERCIAL

500 RECREATION & ENTERTAINMENT

600 COMMUNITY SERVICES

700 INDUSTRIAL

800 PUBLIC SERVICES

**900 WILD, FORESTED, CONSERVATION
LANDS & PUBLIC PARKS**

IMPORTANT NOTICE

The County of Ulster strongly recommends that all prospective bidders thoroughly research and investigate any property(ies) they are planning on bidding on for judgments, liens, mortgages, exact location, description, physical condition and legal use prior to bidding at the auction.

Photographs and tax maps displayed on these pages are for informational purposes only. All information is to be verified by prospective bidders.

IF YOU HAVE NOT THOROUGHLY RESEARCHED AND INVESTIGATED THE PROPERTY(IES) YOU PLAN ON BIDDING ON, AND/OR DO NOT HAVE THE CORRECT FORM OF PAYMENT IN PLACE AT THE TIME AND PLACE OF THE AUCTION, PLEASE DO NOT BID ON ANY OF THEM.

Parcel # 1

TOWN OF: DENNING

SBL: 43.3-3-35

Property Class: 260
Seasonal Residences

Location: 612 RED HILL KNOLLS RD

Oldest Year of Tax: 2012 G

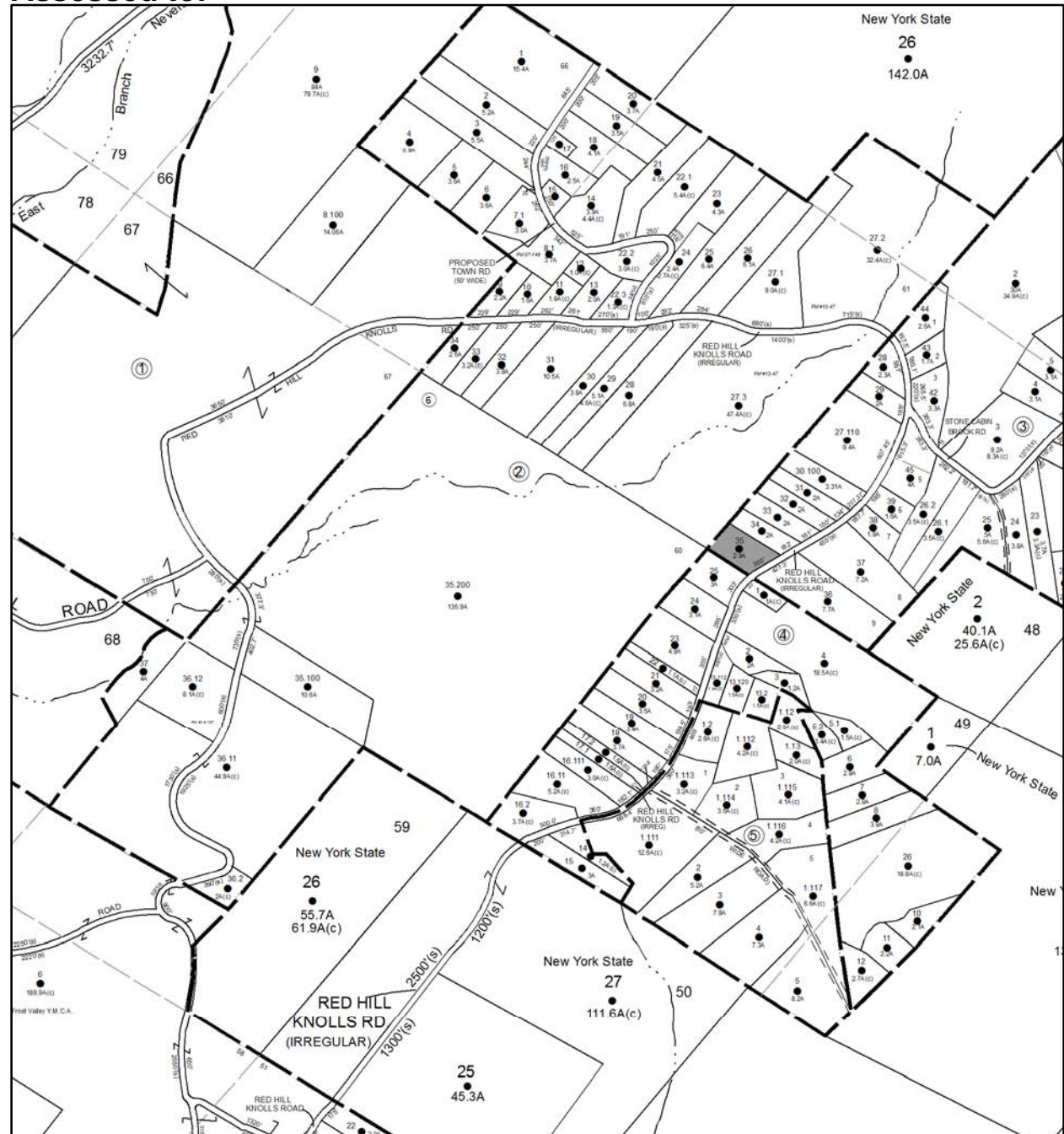
Amount: \$ 6,040

Acres: 2.9

Front: 0

Depth: 0

Current Owner: CARTY DONALD R
Assessed to: CARTY DONALD R



Parcel # 2

Current Owner: HUMMEL STEVEN A
Assessed to: HUMMEL STEVEN A

TOWN OF: ESOPUS

SBL: 56.19-1-6.110

Property Class: 311
Residential Vacant Land

Location: 104 TOOLEY DR

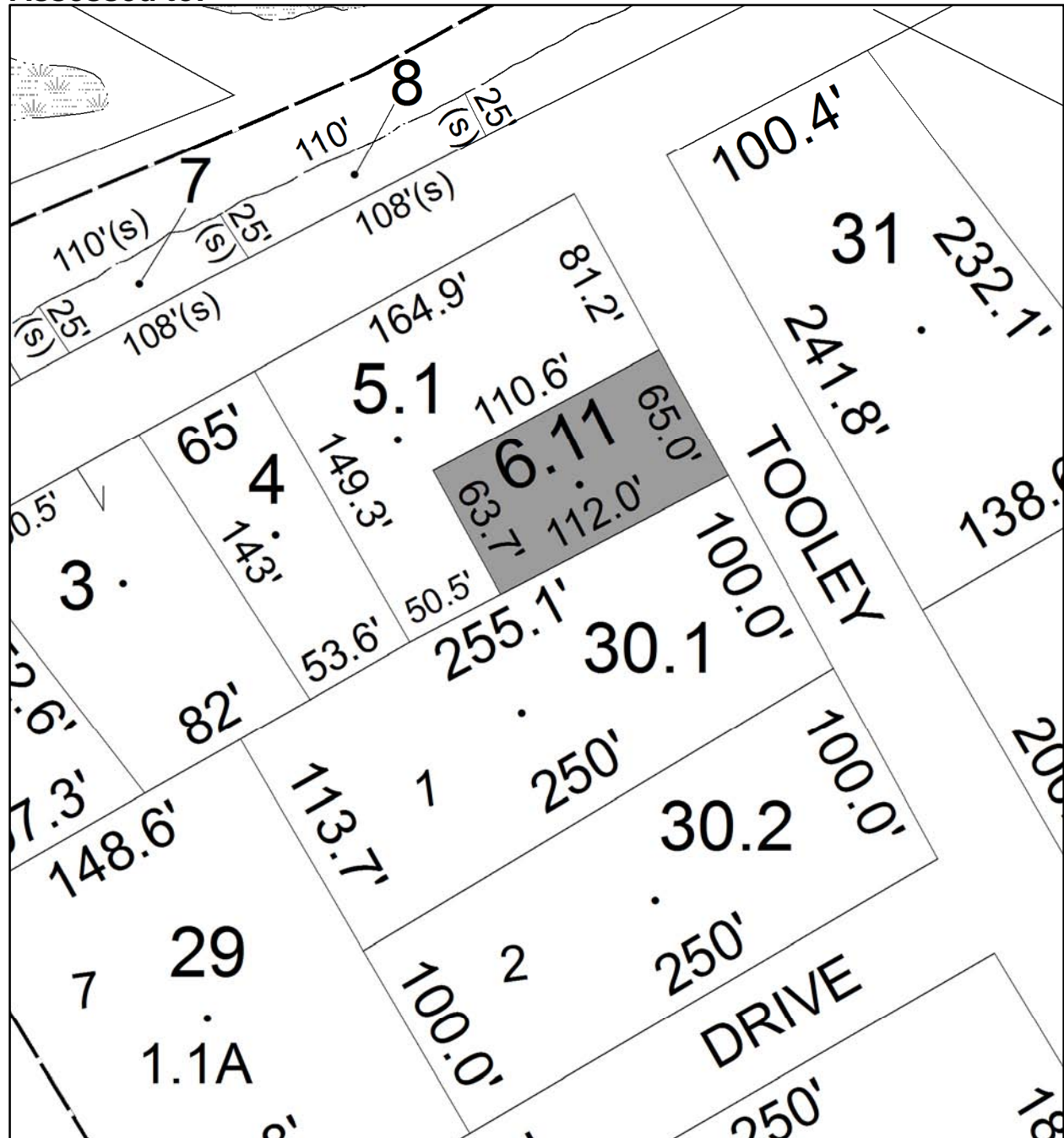
Oldest Year of Tax: 2012 G

Amount: \$ 10,862

Acres: 0.39

Front: 65

Depth: 112



No Image
Available

Parcel # 3

TOWN OF: ESOPUS

SBL: 56.50-3-29

Property Class: 210
One Family Year

Location: 114 SECOND ST

Oldest Year of Tax: 2012 G

Amount: \$ 18,049

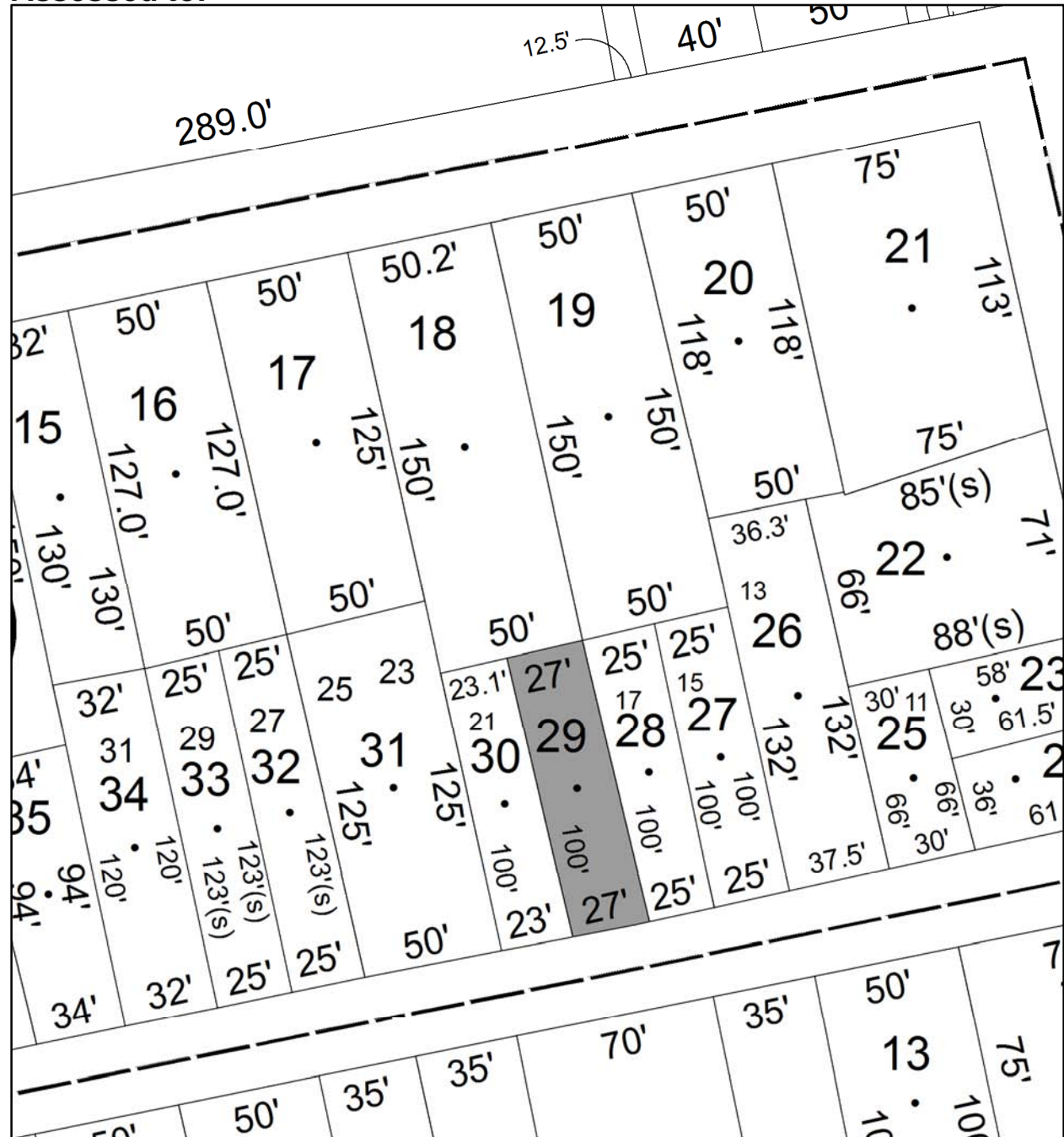
Acres: 0

Front: 25

Depth: 100

Current Owner:

Assessed to: REILLY ELIZABETH



Parcel # 5

TOWN OF: ESOPUS

SBL: 56.59-5-25

Property Class: 210
One Family Year

Location: 185 BOWNE ST

Oldest Year of Tax: 2012 G

Amount: \$ 20,210

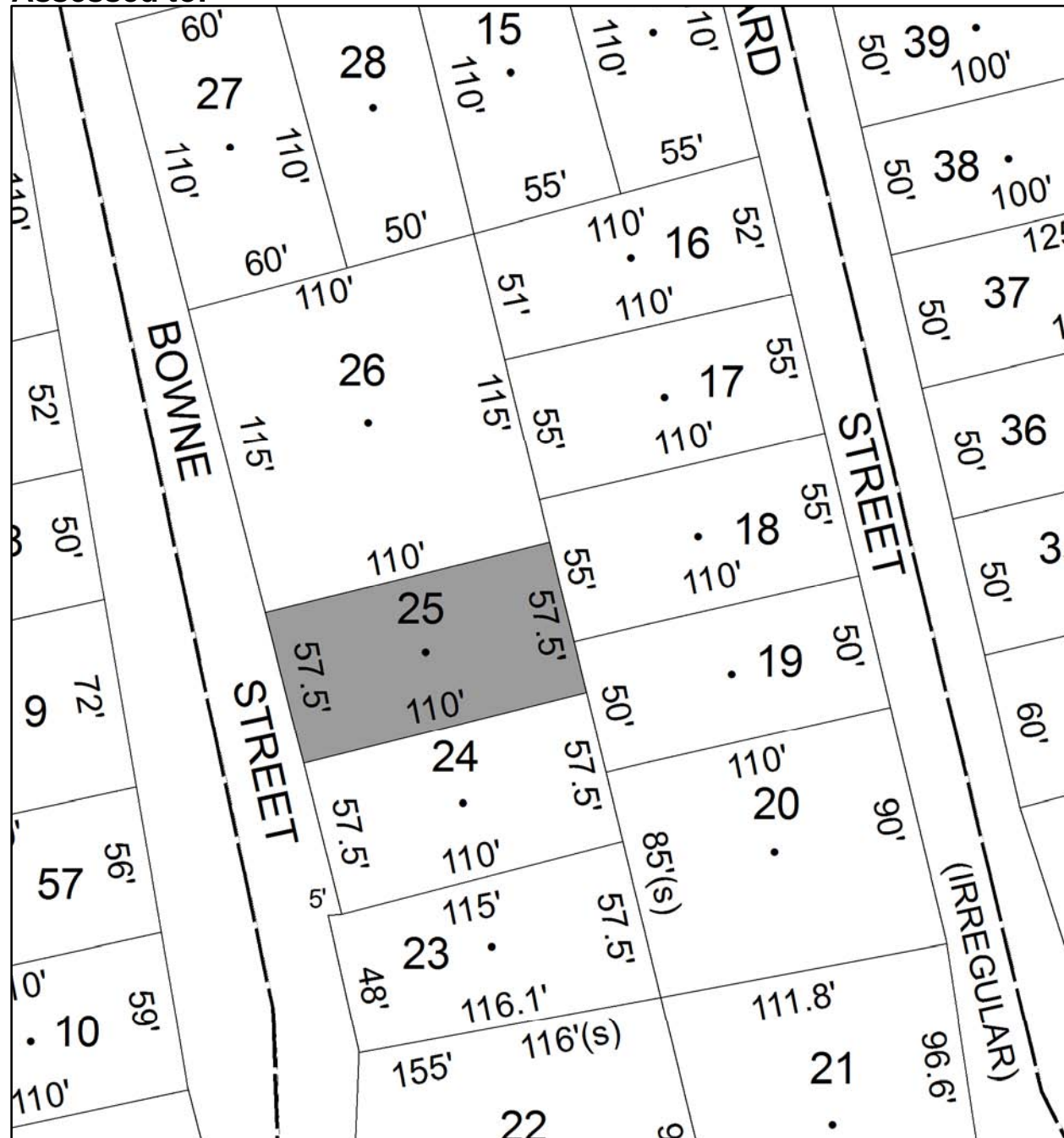
Acres: 0

Front: 57.5

Depth: 110

Current Owner:

Assessed to: DELVALLE ANNA



Parcel # 6

Current Owner:

Assessed to: DONAHUE DOUGLAS

STRAUB CLAUDINE

TOWN OF: ESOPUS

SBL: 56.60-3-12

Property Class: 312

Residential Land Including a Small Improvement

Location: 107 HERRIMAN ST

Oldest Year of Tax: 2012 G

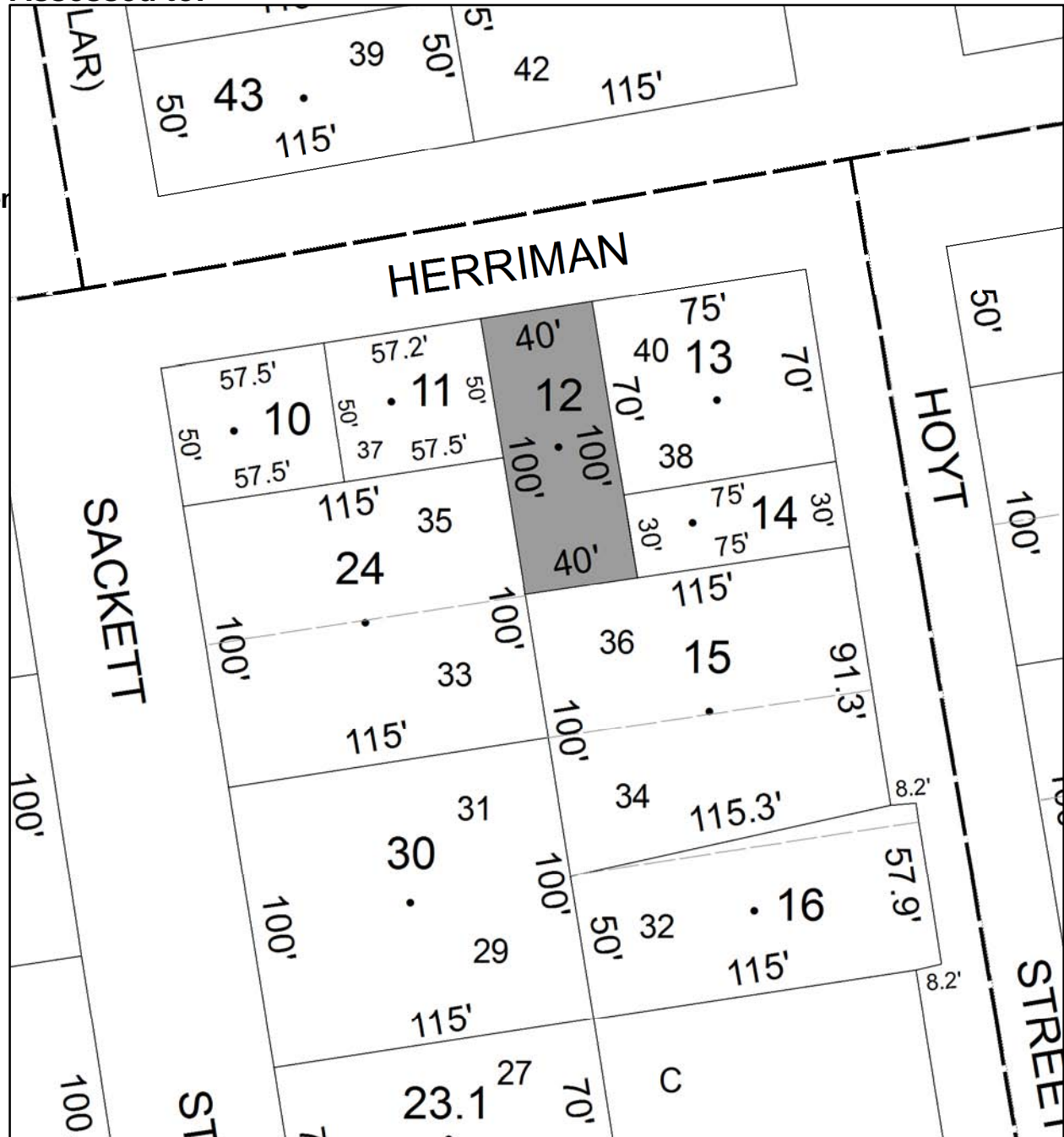
Amount: \$ 4,689

Acres: 0

Front: 40

Depth: 100

No Image Available



Parcel # 7

TOWN OF: ESOPUS

SBL: 63.3-5-23.100

Property Class: 311
Residential Vacant Land

Location: 207 UNION CENTER RD

Oldest Year of Tax: 2008 G

Amount: \$ 30,899

Acres: 1

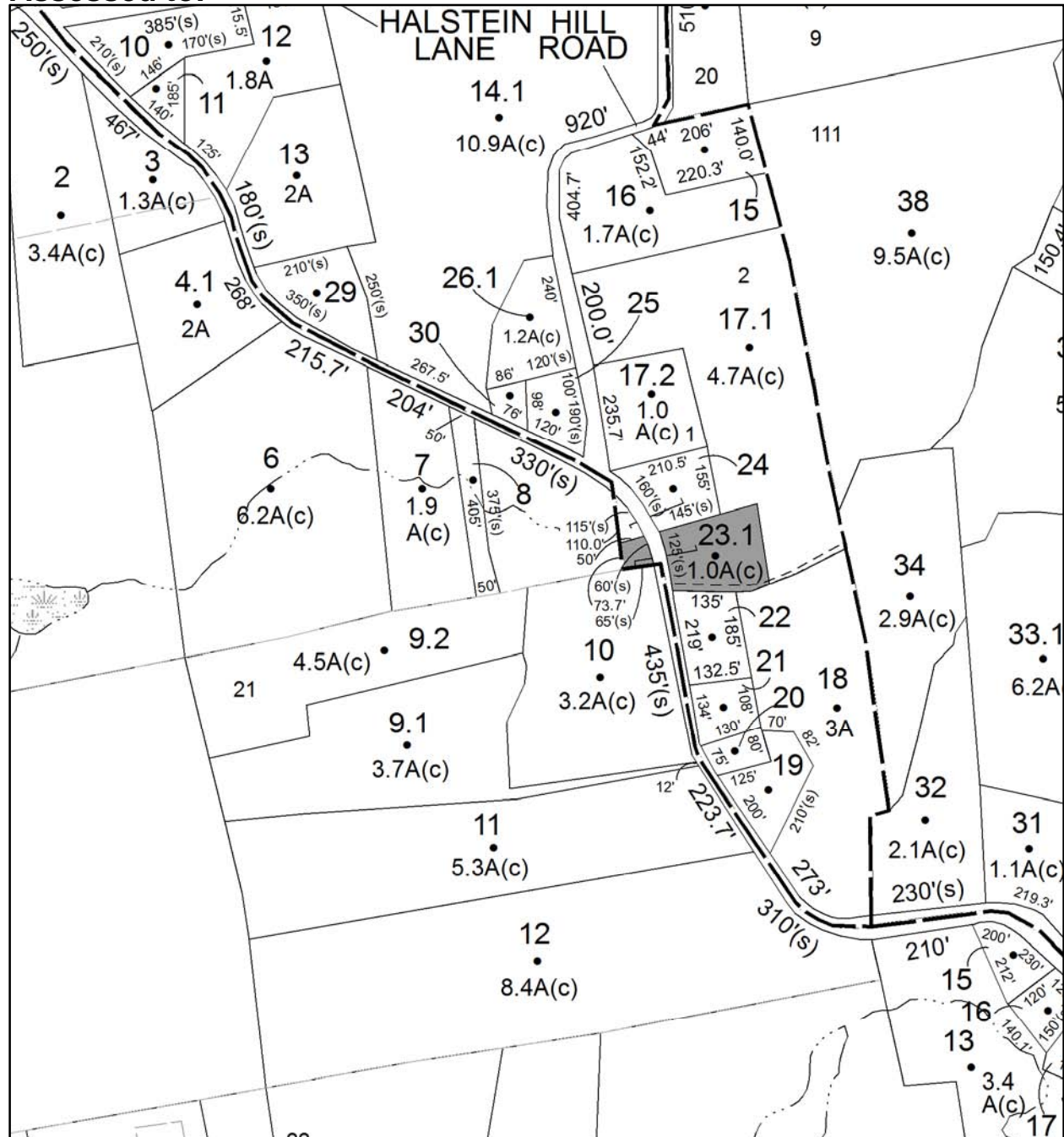
Front: 0

Depth: 0

No Image
Available

Current Owner: COUNTY OF ULSTER

Assessed to: ROSE VERA A ROSE ELVERA A



Parcel # 8

TOWN OF: ESOPUS

SBL: 63.4-6-11.110

Property Class: 311
Residential Vacant Land

Location: UNION CTR RD

Oldest Year of Tax: 2012 G

Amount: \$ 849

Acres: 2.2

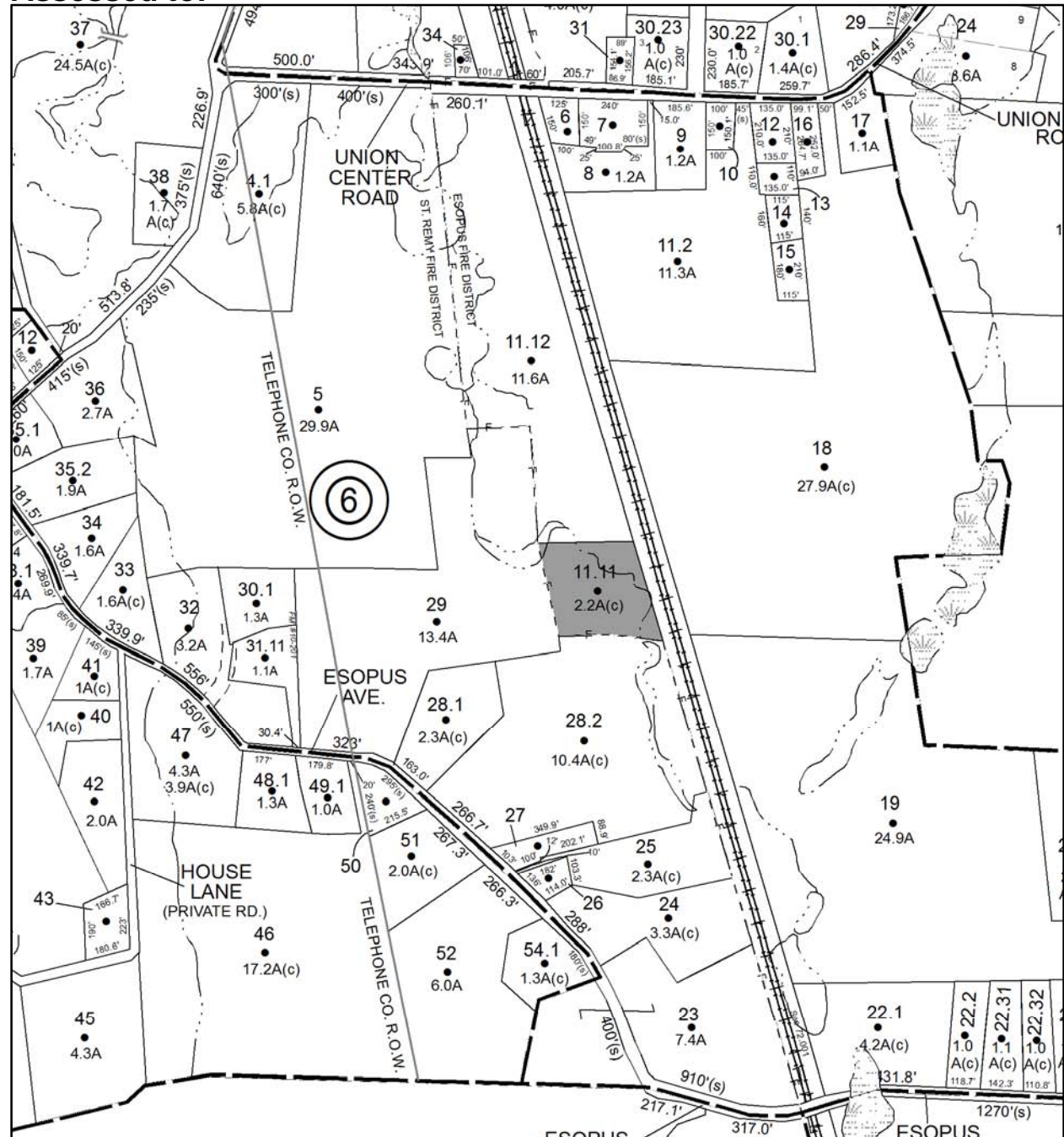
Front: 0

Depth: 0

No Image
Available

Current Owner:

Assessed to: IRVING THOMAS



Parcel # 9

TOWN OF: ESOPUS

SBL: 71.1-3-43

Property Class: 311
Residential Vacant Land

Location: OLD POST RD

Oldest Year of Tax: 2011 G

Amount: \$ 4,485

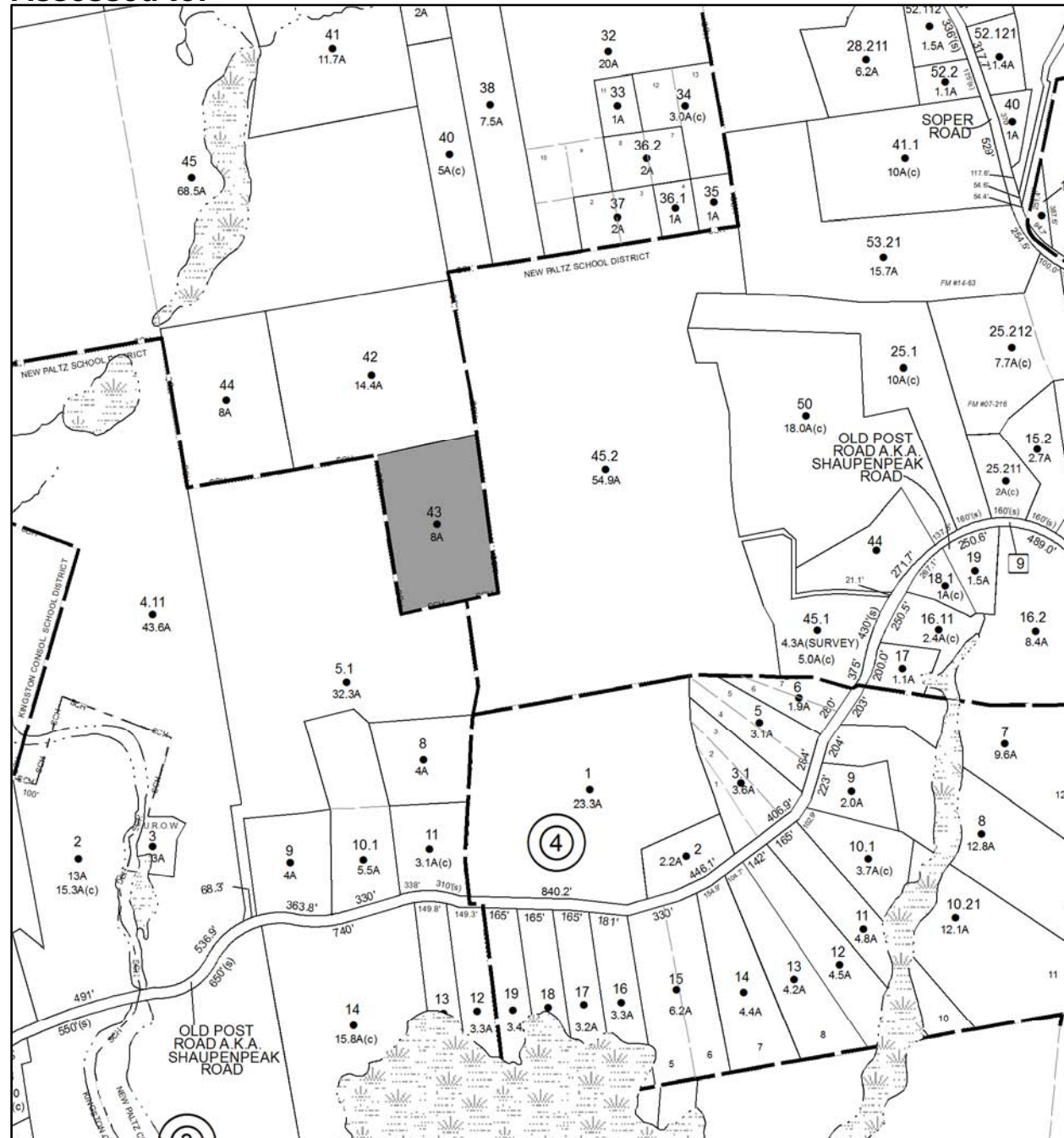
Acres: 8

Front: 0

Depth: 0

No Image
Available

Current Owner: BRAUNSTEIN LES VANDEBOVENKAMP HANS VANDEBOVENKAMP
Assessed to: BRAUNSTEIN LES VANDEBOVENKAMP HANS VANDEBOVENKAMP



Parcel # 11

TOWN OF: ESOPUS

SBL: 71.4-4-53

Property Class: 260
Seasonal Residences

Location: 246 FLOYD ACKERT RD

Oldest Year of Tax: 2011 G

Amount: \$ 24,021

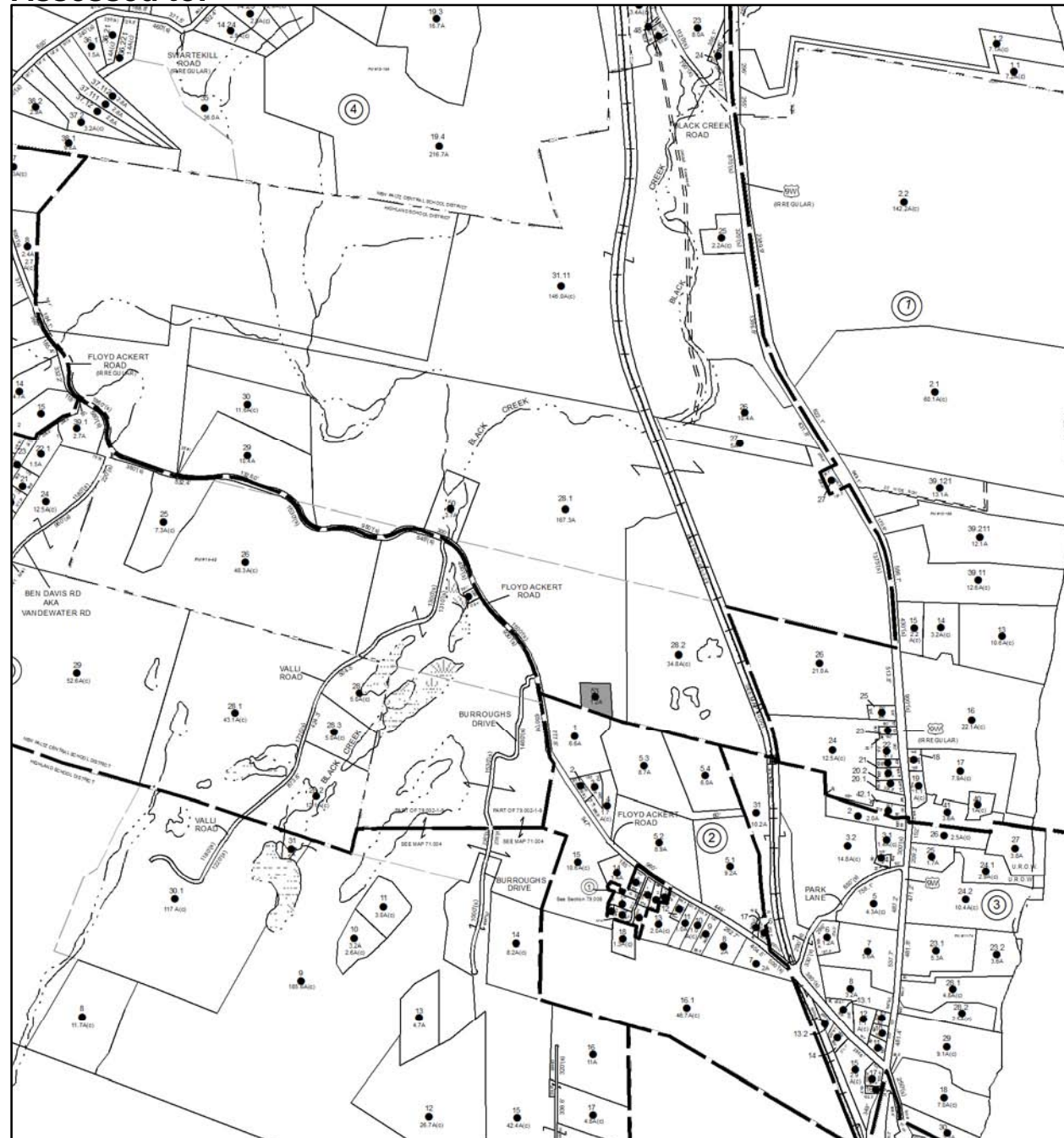
Acres: 1.45

Front: 0

Depth: 0

Current Owner: COUNTY OF ULSTER

Assessed to: BOMBINO JAMES CHARLES BOMBINO TAMMY



Parcel # 13

TOWN OF: GARDINER

SBL: 93.8-2-25

Property Class: 311
Residential Vacant Land

Location: OFF FOREST GLEN RD

Oldest Year of Tax: 2012 G

Amount: \$ 710

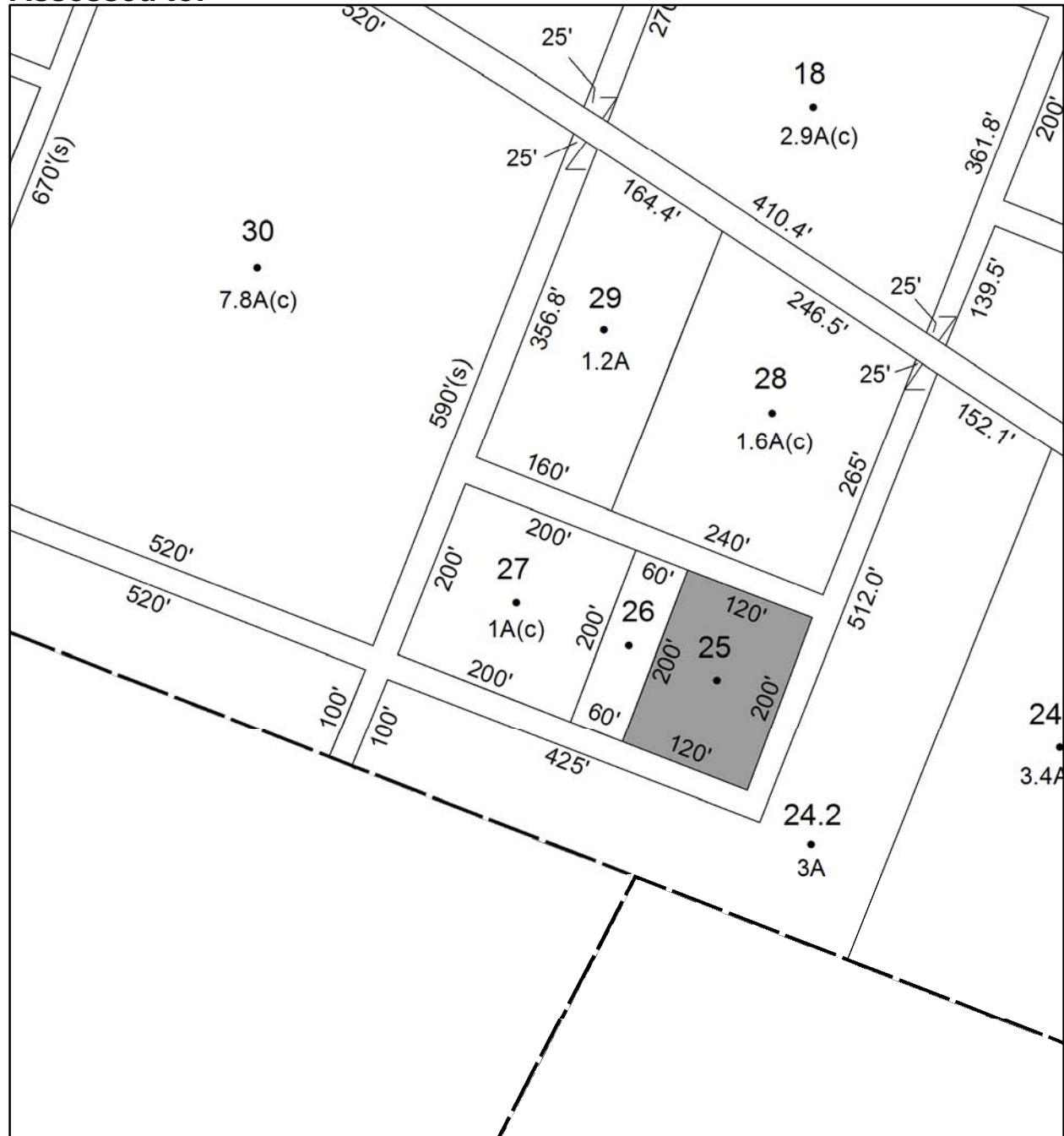
Acres: 0.55

Front: 200

Depth: 0

Current Owner:

Assessed to: FREER LESTER FREER HILDEGARD M



No Image Available

Parcel # 15

TOWN OF: HURLEY

SBL: 47.1-3-16.200

Property Class: 270
Mobile Home

Location: 1124 DUG HILL RD

Oldest Year of Tax: 2012 G

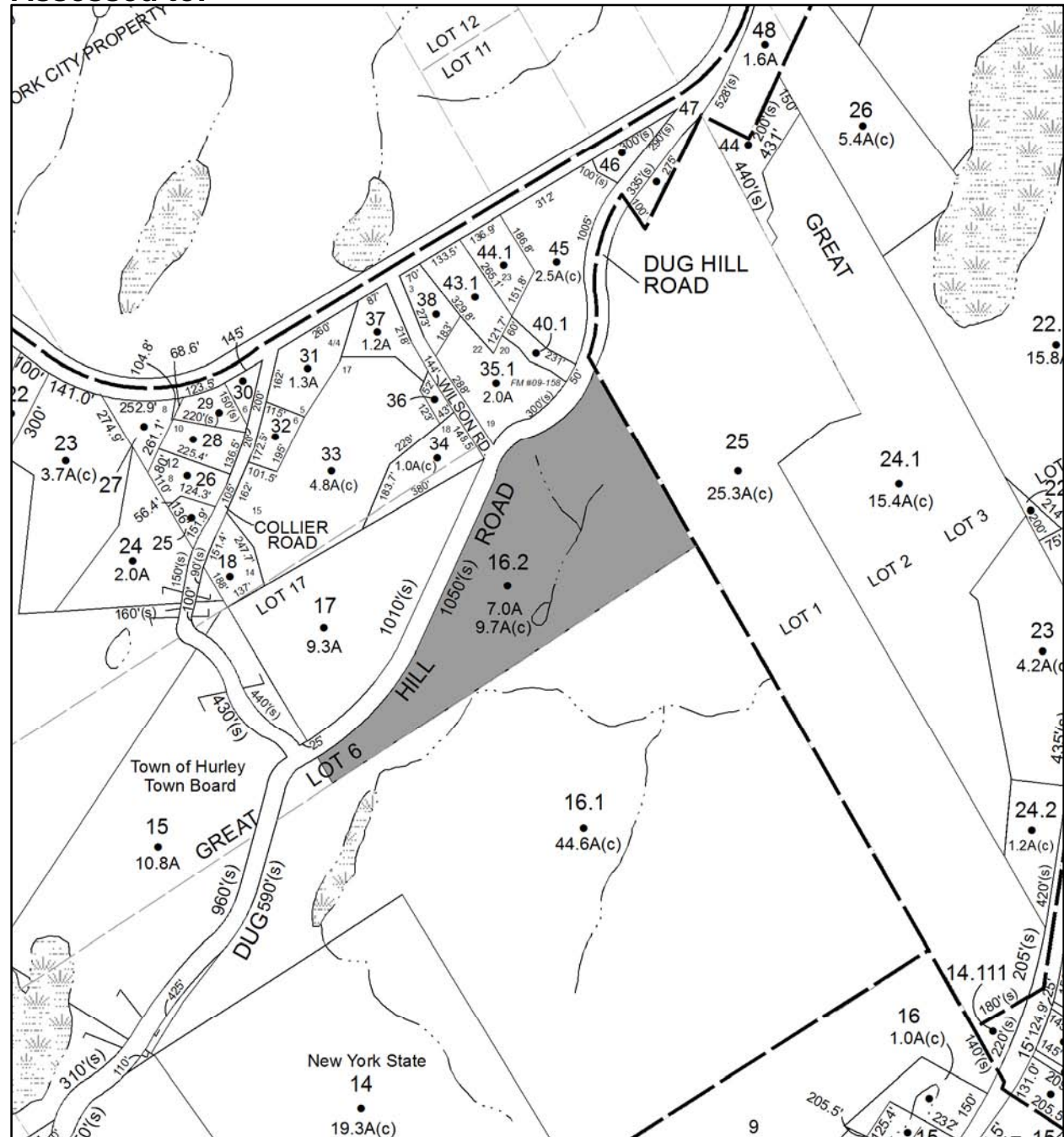
Amount: \$ 3,544

Acres: 9.7

Front: 0

Depth: 0

Current Owner: BOUCK BRIDGET
Assessed to: BOUCK BRIDGET



Parcel # 17

TOWN OF: HURLEY

SBL: 56.13-11-2

Property Class: 210
One Family Year

Location: 238 DEWITT MILLS RD

Oldest Year of Tax: 2009G

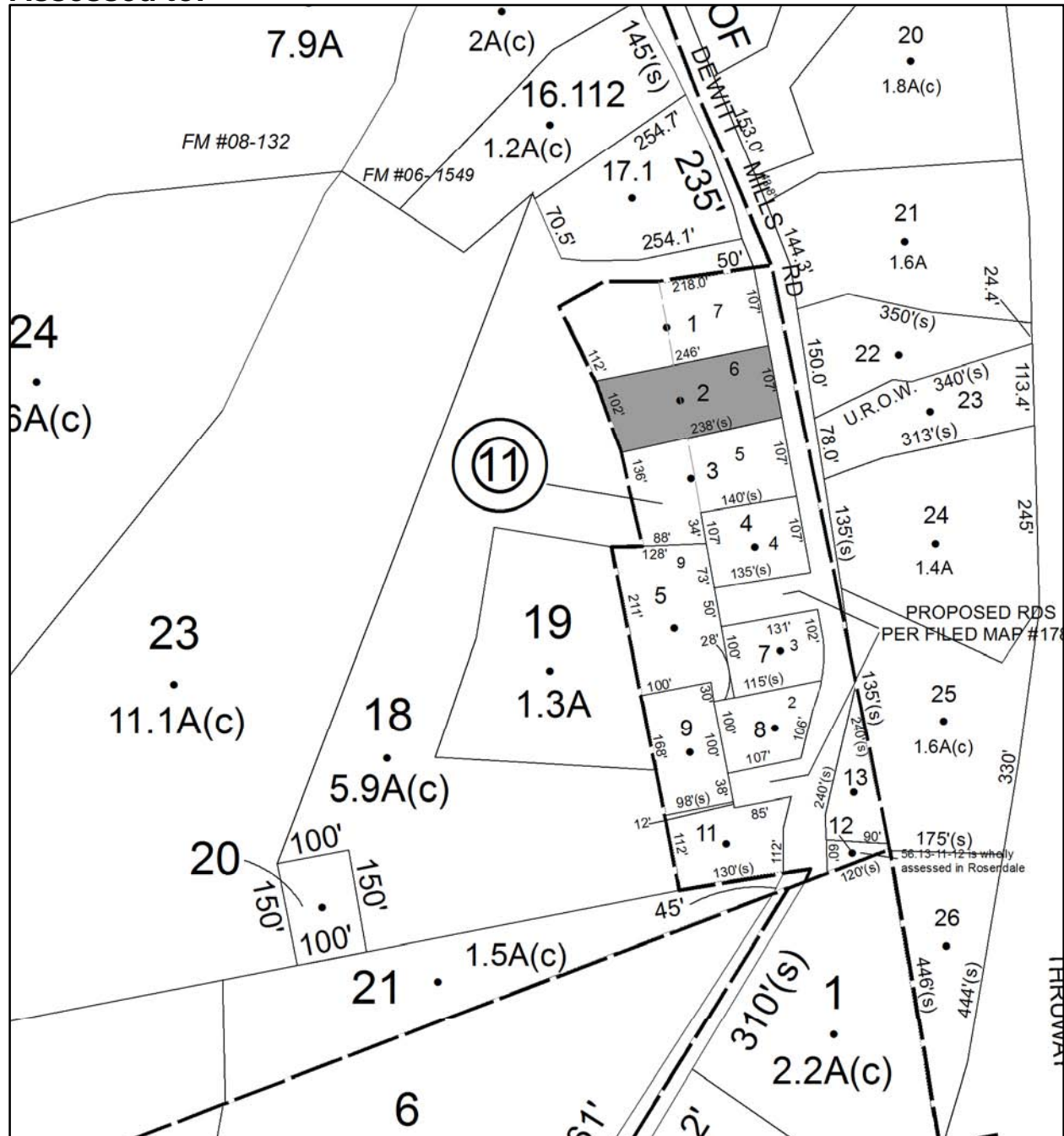
Amount: \$ 29,371

Acres: 0.58

Front: 107

Depth: 238

Current Owner: COUNTY OF ULSTER
Assessed to: CLARK SHERRI L



Parcel # 18

TOWN OF: KINGSTON

SBL: 39.13-4-10

Property Class: 314

Rural Vacant Lots of 10 Acres or Less

Location: WINTERGREEN HILL RD

Oldest Year of Tax: 2010/2011 S

Amount: \$ 3,361

Acres: 0.36

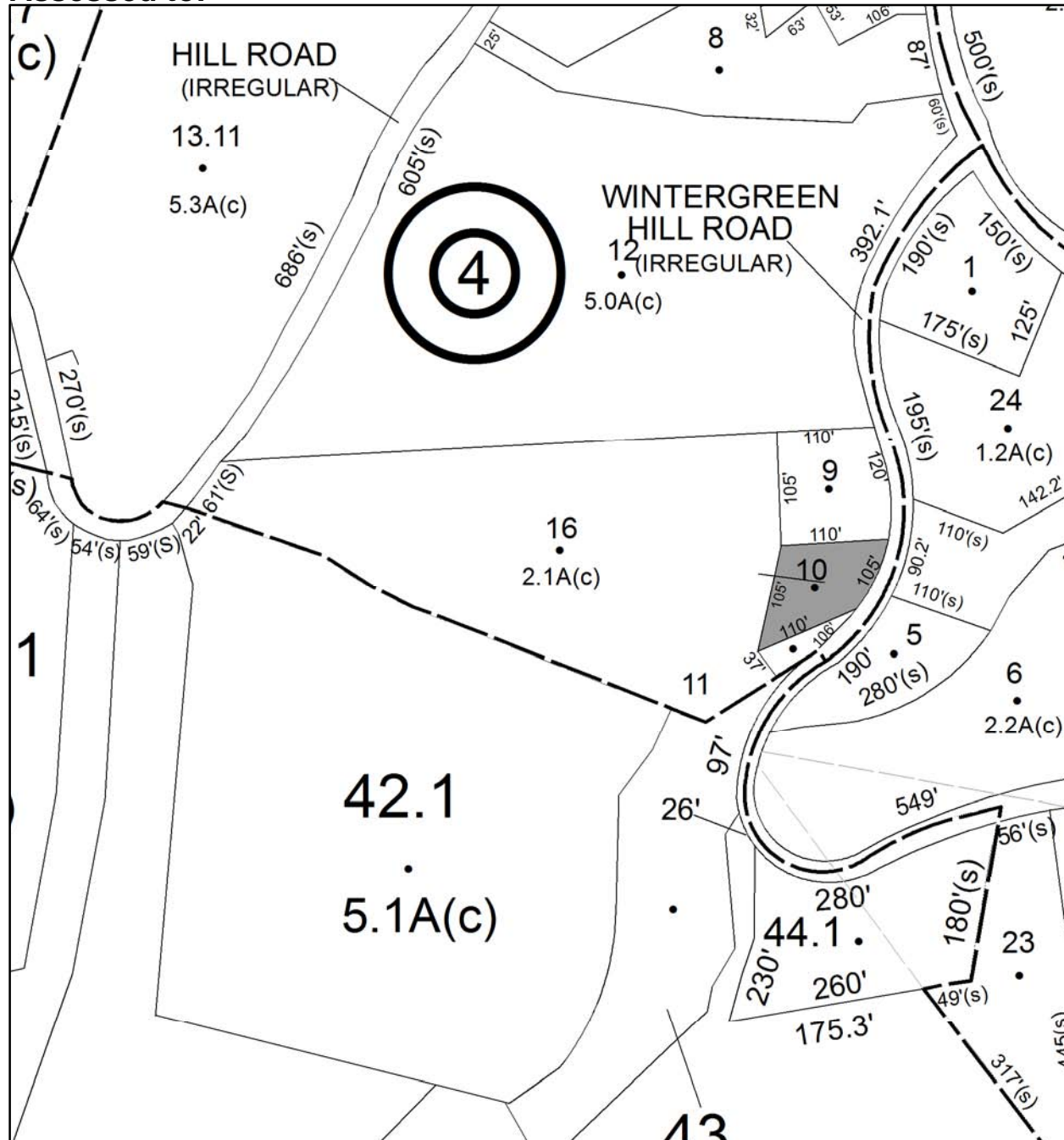
Front: 0

Depth: 0

No Image Available

Current Owner: COUNTY OF ULSTER

Assessed to: O'SULLIVAN MCCOLGAN KELLEY A



Parcel # 19

**Current Owner: COUNTY OF ULSTER
Assessed to: MCGUCKIN WILLIAM**

TOWN OF: KINGSTON

SBL: 39.18-1-1

Property Class: 312

Residential Land Including a Small Improvement

Location: HALLIHAN HILL RD

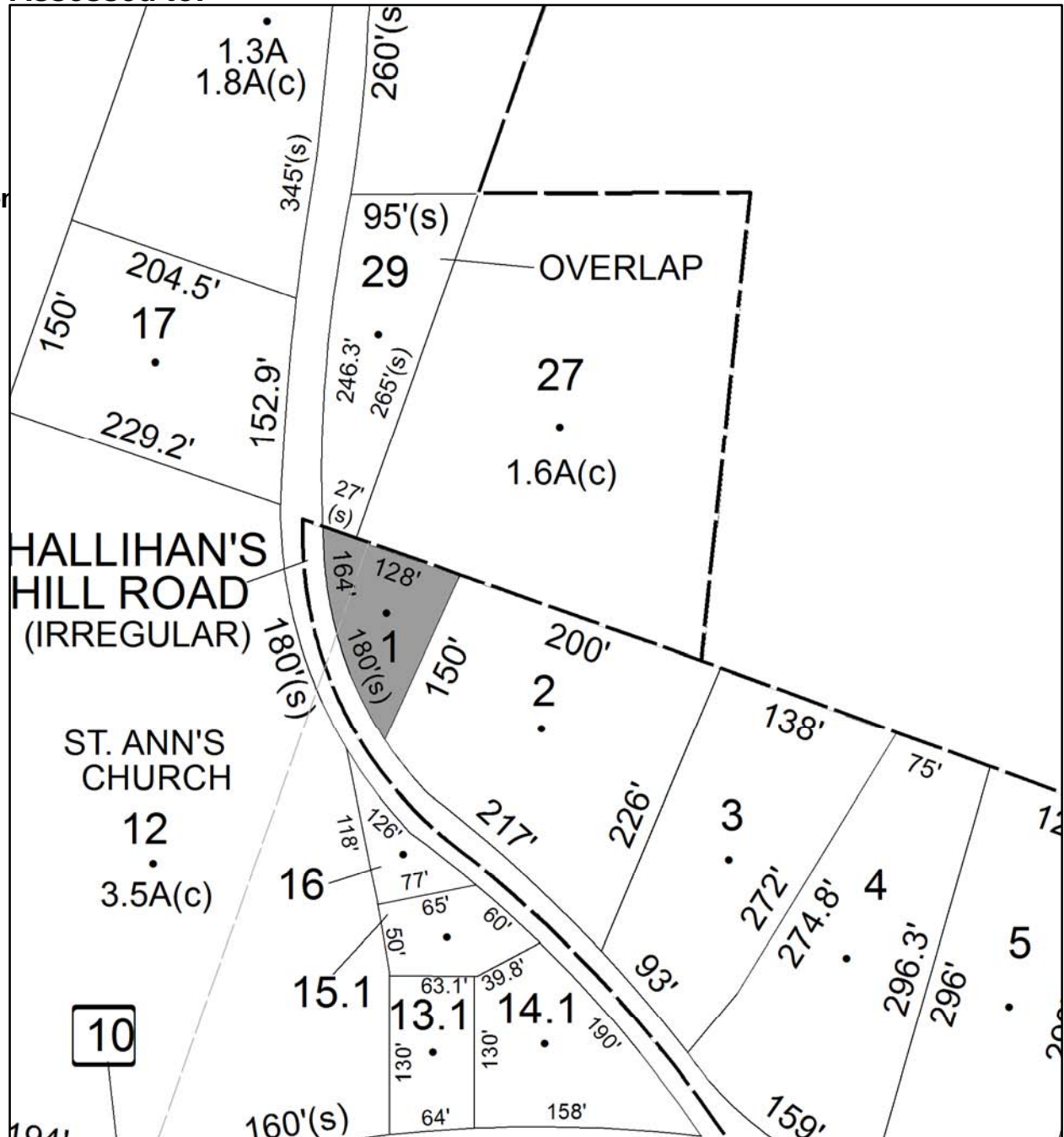
Oldest Year of Tax: 2009 G

Amount: \$ 5,910

Acres: 0.08

Front: 0

Depth: 0



No Image Available

Parcel # 20

TOWN OF: KINGSTON

SBL: 47.2-1-6

Property Class: 314

Rural Vacant Lots of 10 Acres or Less

Location: OFF ROUTE 28

Oldest Year of Tax: 2010 G

Amount: \$ 924

Acres: 0.12

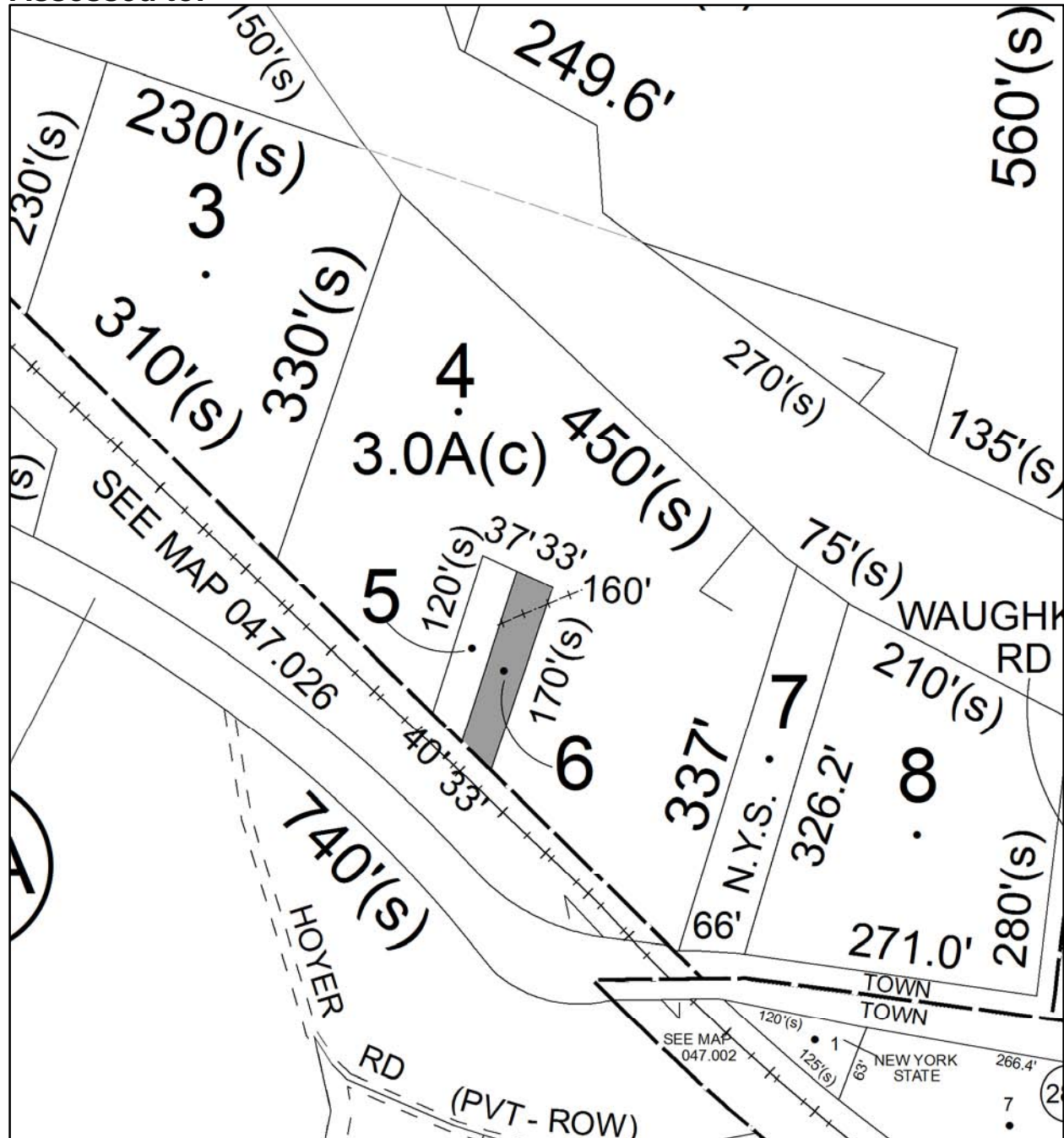
Front: 0

Depth: 0

No Image Available

Current Owner: COUNTY OF ULSTER

Assessed to: D'SOUZA KIM C



Parcel # 21

TOWN OF: LLOYD

SBL: 87.1-2-14.100

Property Class: 311
Residential Vacant Land

Location: NEW PALTZ RD

Oldest Year of Tax: 2010 G

Amount: \$ 534

Acres: 0.13

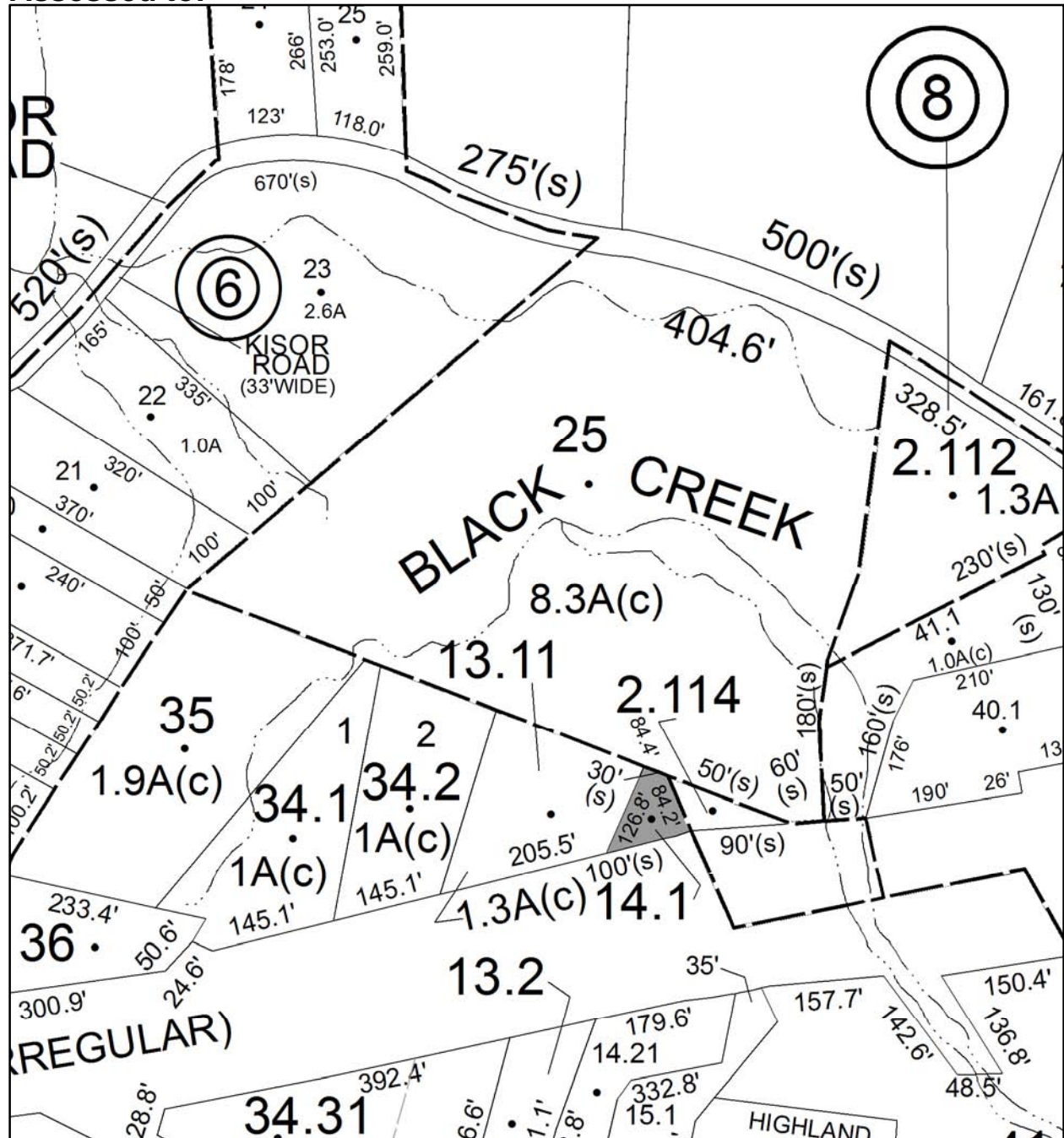
Front: 0

Depth: 0

No Image
Available

Current Owner: COUNTY OF ULSTER

Assessed to: ELIA MARK ELIA ANTOINETTE



Parcel # 23

TOWN OF: LLOYD

SBL: 87.4-1-34

Property Class: 270

Mobile Home

Location: 189 PANCAKE HOLLOW RD

Oldest Year of Tax: 2011 G

Amount: \$ 10,680

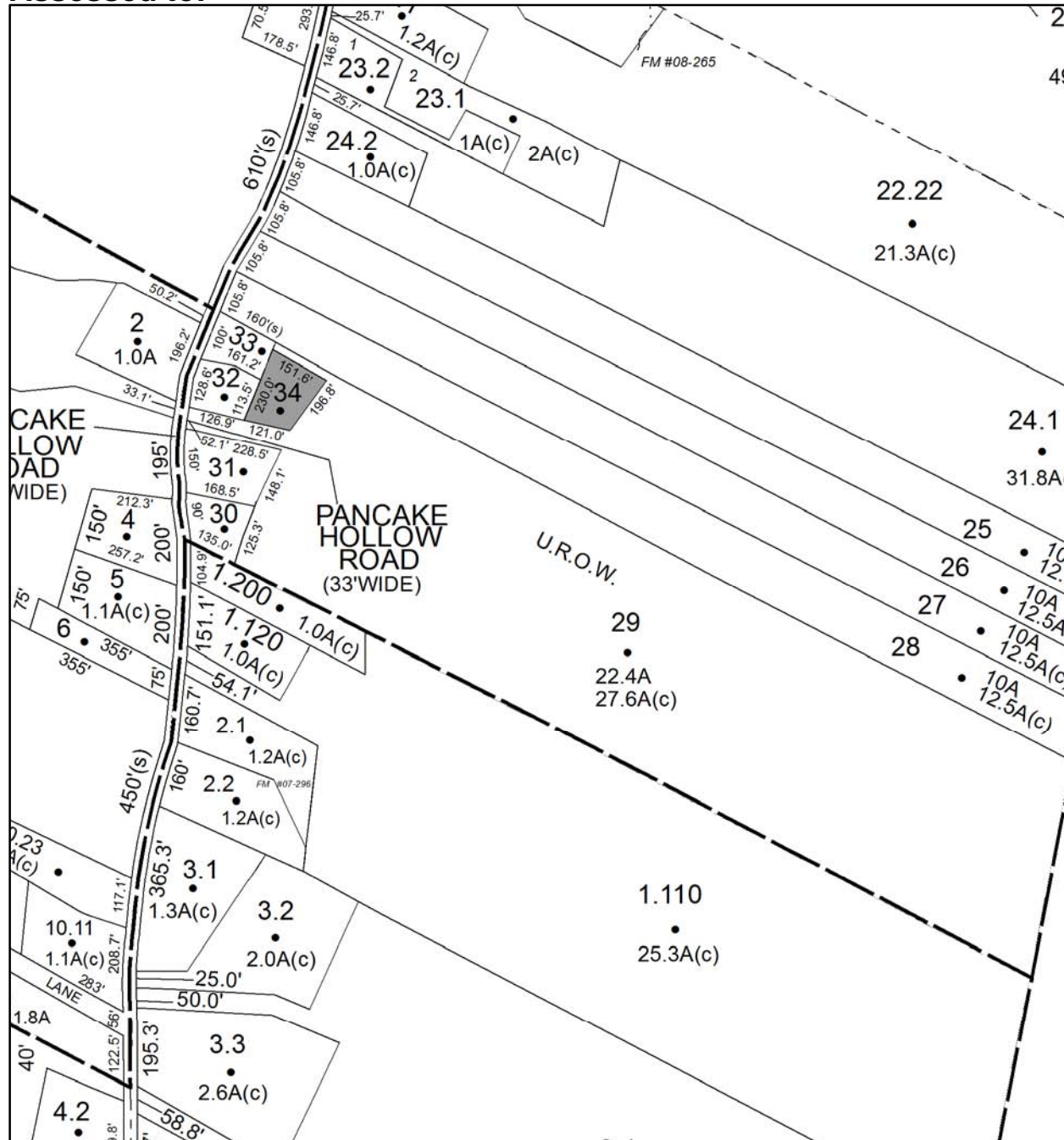
Acres: 0.65

Front: 0

Depth: 0

Current Owner: BROOKS SHEILA

Assessed to: BROOKS SHEILA



Parcel # 24

TOWN OF: LLOYD

SBL: 87.10-1-16

Property Class: 311
Residential Vacant Land

Location: N ELTING CORNERS RD

Oldest Year of Tax: 2012 G

Amount: \$ 10,920

Acres: 0.34

Front: 0

Depth: 0

No Image Available

Current Owner: SPATARO MICHAEL

Assessed to: SPATARO MICHAEL

SPATARO FRANCES



Parcel # 25

TOWN OF: LLOYD

SBL: 88.13-10-3

Property Class: 311
Residential Vacant Land

Location: NEW PALTZ RD

Oldest Year of Tax: 2011 G

Amount: \$ 7,146

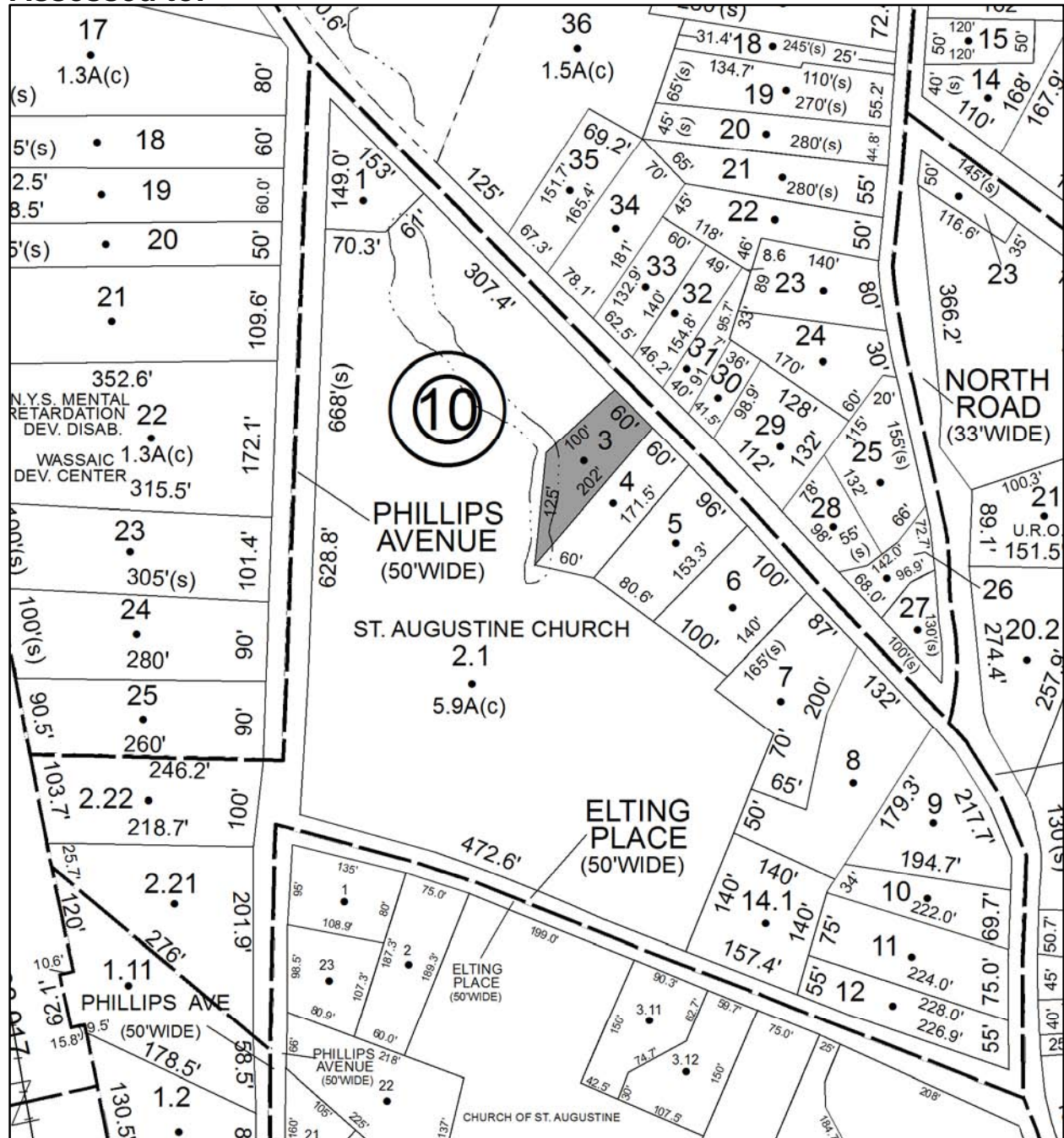
Acres: 0.22

Front: 0

Depth: 0

No Image
Available

Current Owner: COUNTY OF ULSTER
Assessed to: GERLICK ERNEST JR



Parcel # 26

TOWN OF: LLOYD

SBL: 88.17-2-40

Property Class: 311
Residential Vacant Land

Location: THORNS LN

Oldest Year of Tax: 2012 G

Amount: \$ 7,335

Acres: 0.67

Front: 0

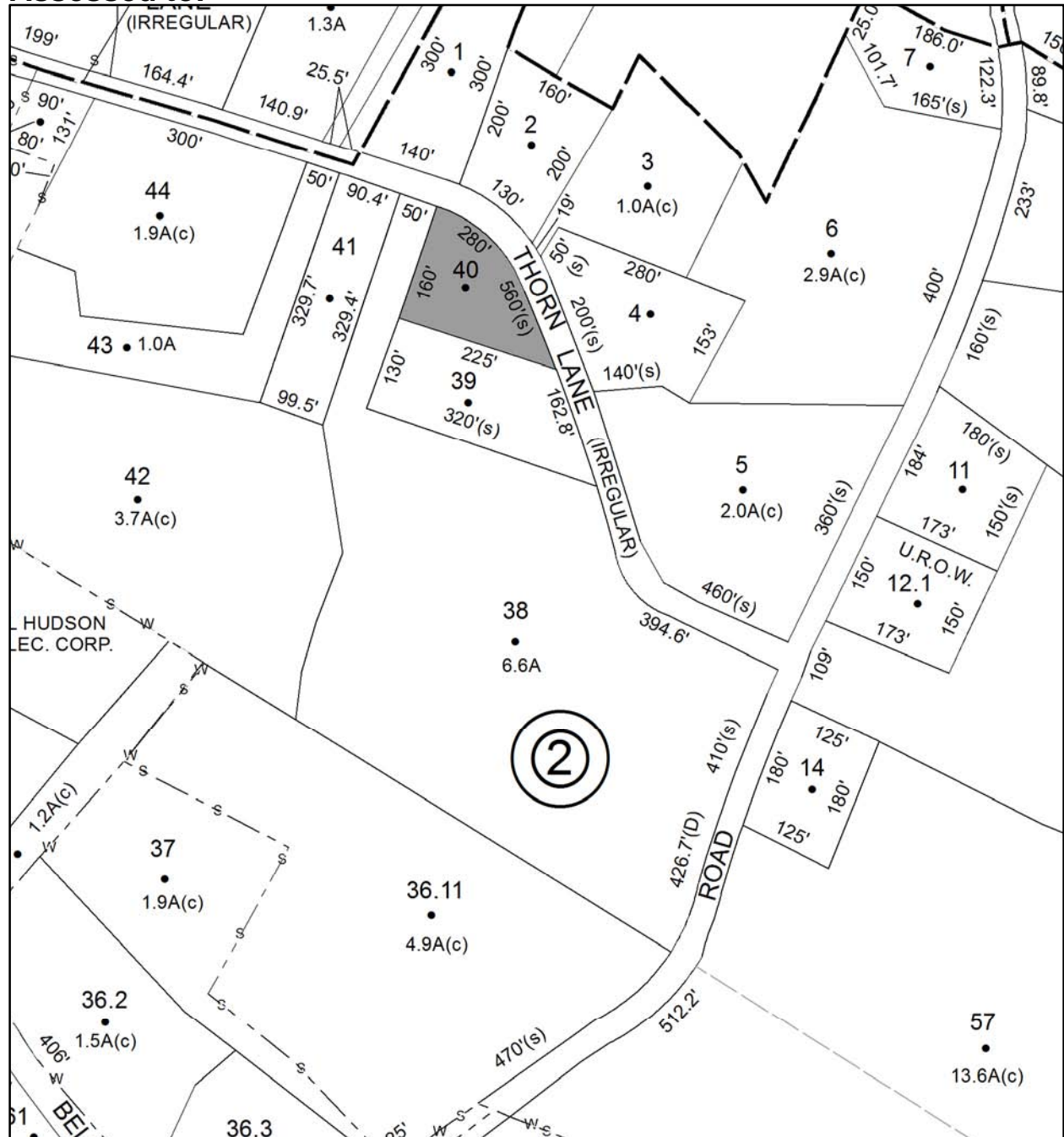
Depth: 0

No Image
Available

Current Owner:

Assessed to: TARANTA JOHN F JR

DARMENTO RALPH J



Parcel # 27

TOWN OF: LLOYD

SBL: 88.69-10-27

Property Class: 220
Two Family Year

Location: 4 MEADOW ST

Oldest Year of Tax: 2012 G

Amount: \$ 30,997

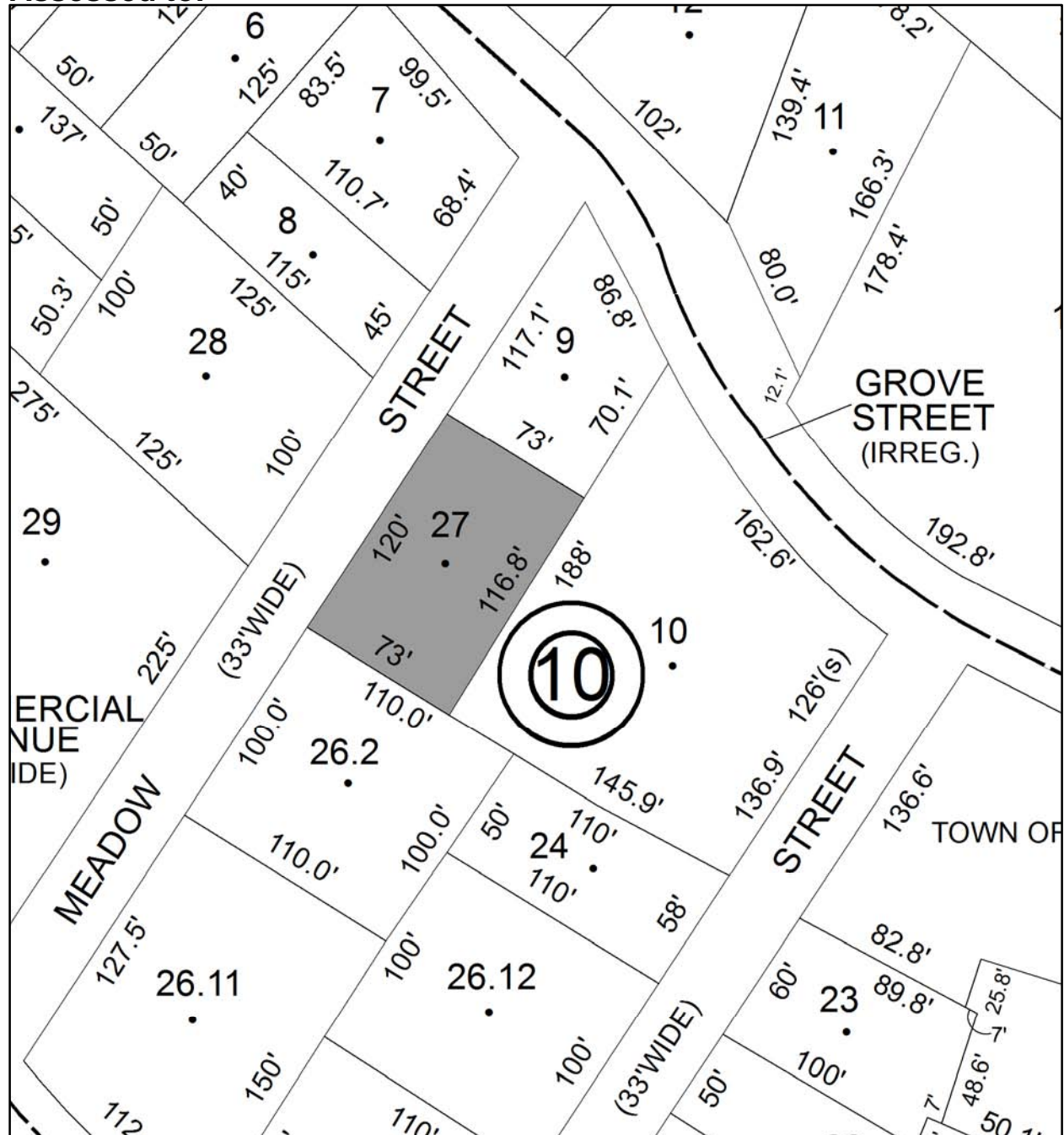
Acres: 0.2

Front: 0

Depth: 0

Current Owner:

Assessed to: MARSH THEODORE P



Parcel # 28

TOWN OF: LLOYD

SBL: 95.2-9-6

Property Class: 311
Residential Vacant Land

Location: 423 VINEYARD AVE

Oldest Year of Tax: 2012 G

Amount: \$ 5,689

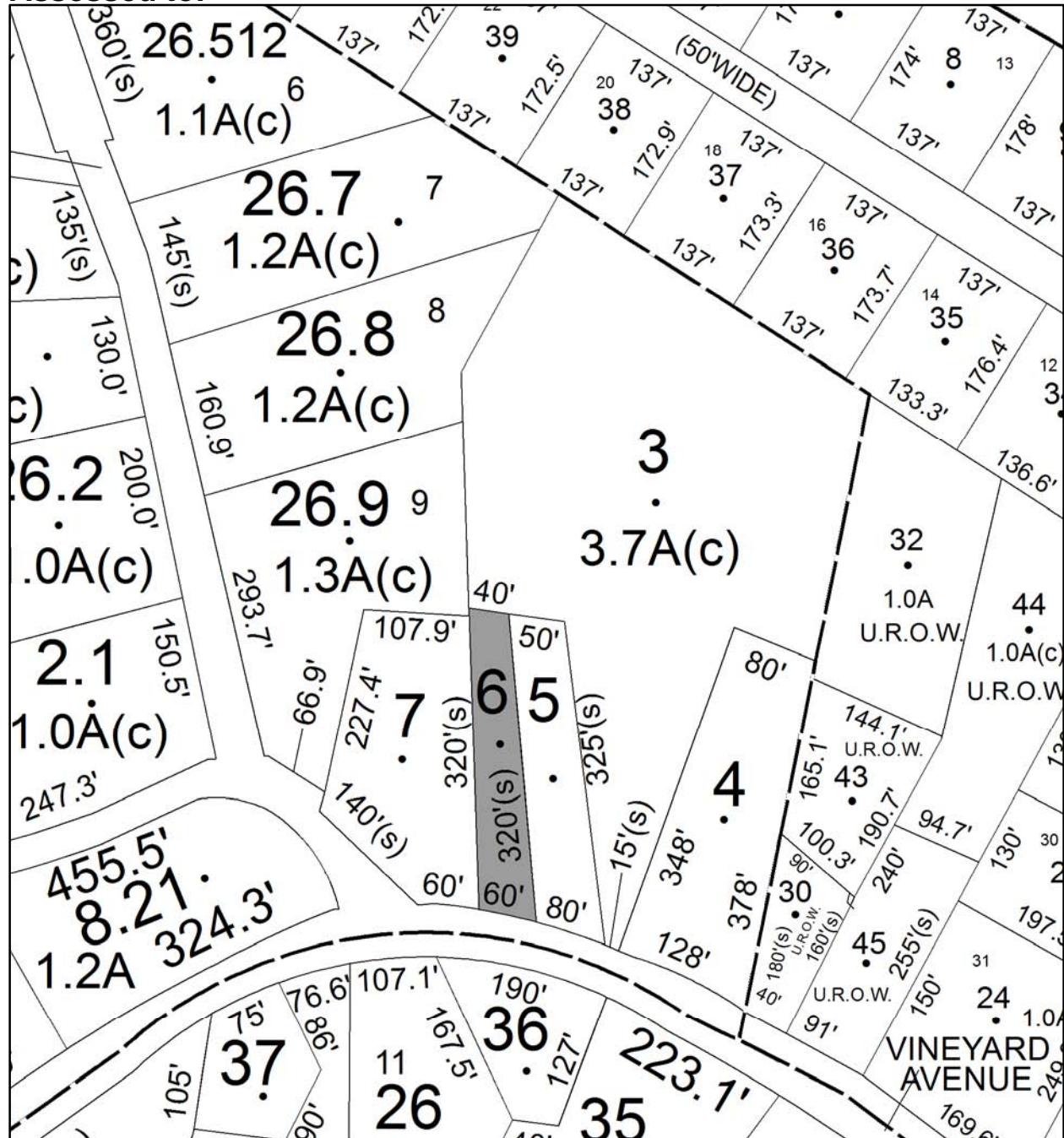
Acres: 0.44

Front: 0

Depth: 0

Current Owner:

Assessed to: CIFUMI LUCY



No Image
Available

Parcel # 30

TOWN OF: MARBLETOWN

SBL: 61.2-3-15

Property Class: 312

Residential Land Including a Small Improvement

Location: TONGORE RD

Oldest Year of Tax: 2012 G

Amount: \$ 4,669

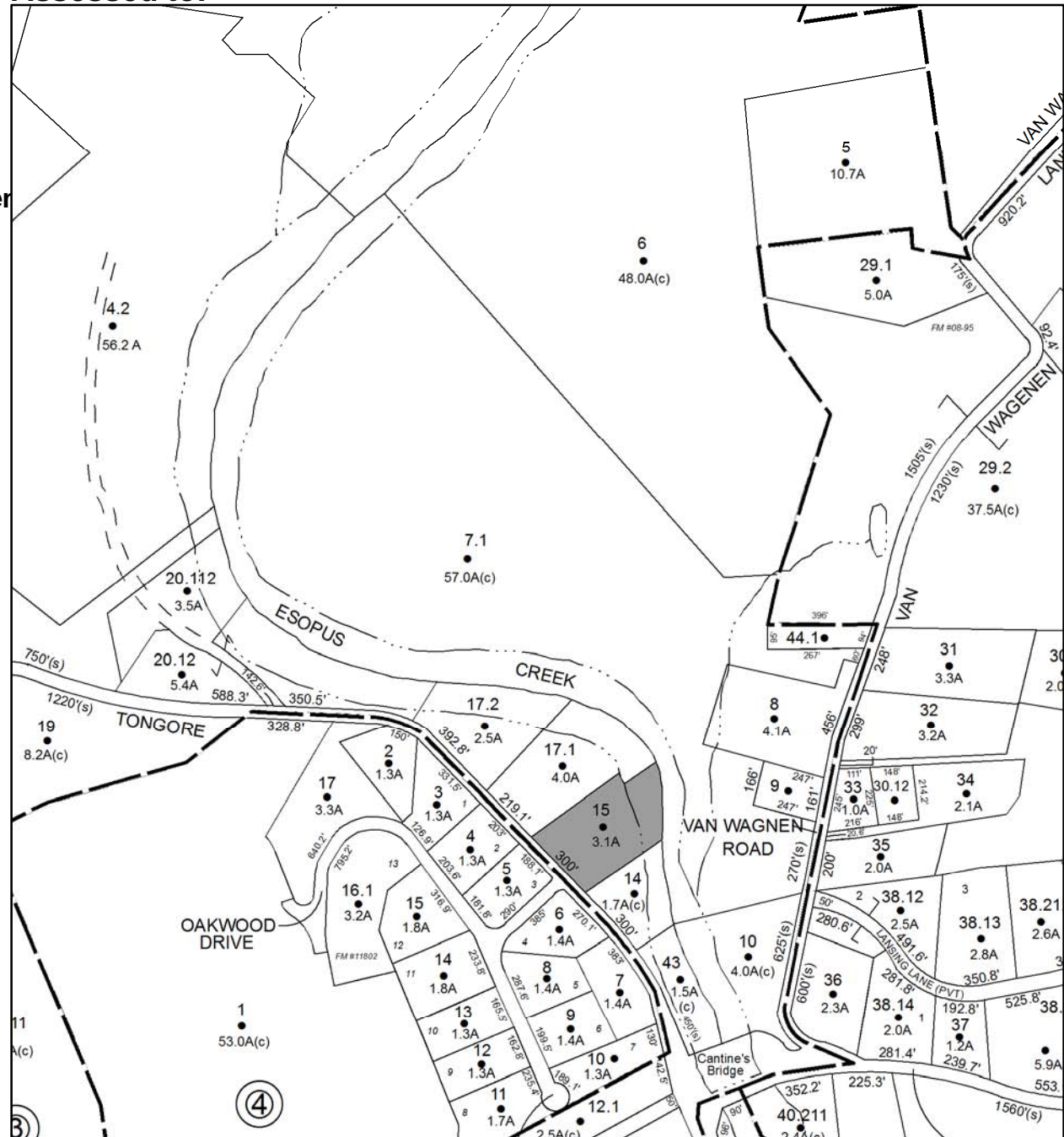
Acres: 3.1

Front: 0

Depth: 0

Current Owner:

Assessed to: MADSEN METTE B



Parcel # 31

TOWN OF: MARBLETOWN

SBL: 61.2-3-17.200

Property Class: 210
One Family Year

Location: 496 TONGORE RD

Oldest Year of Tax: 2012 G

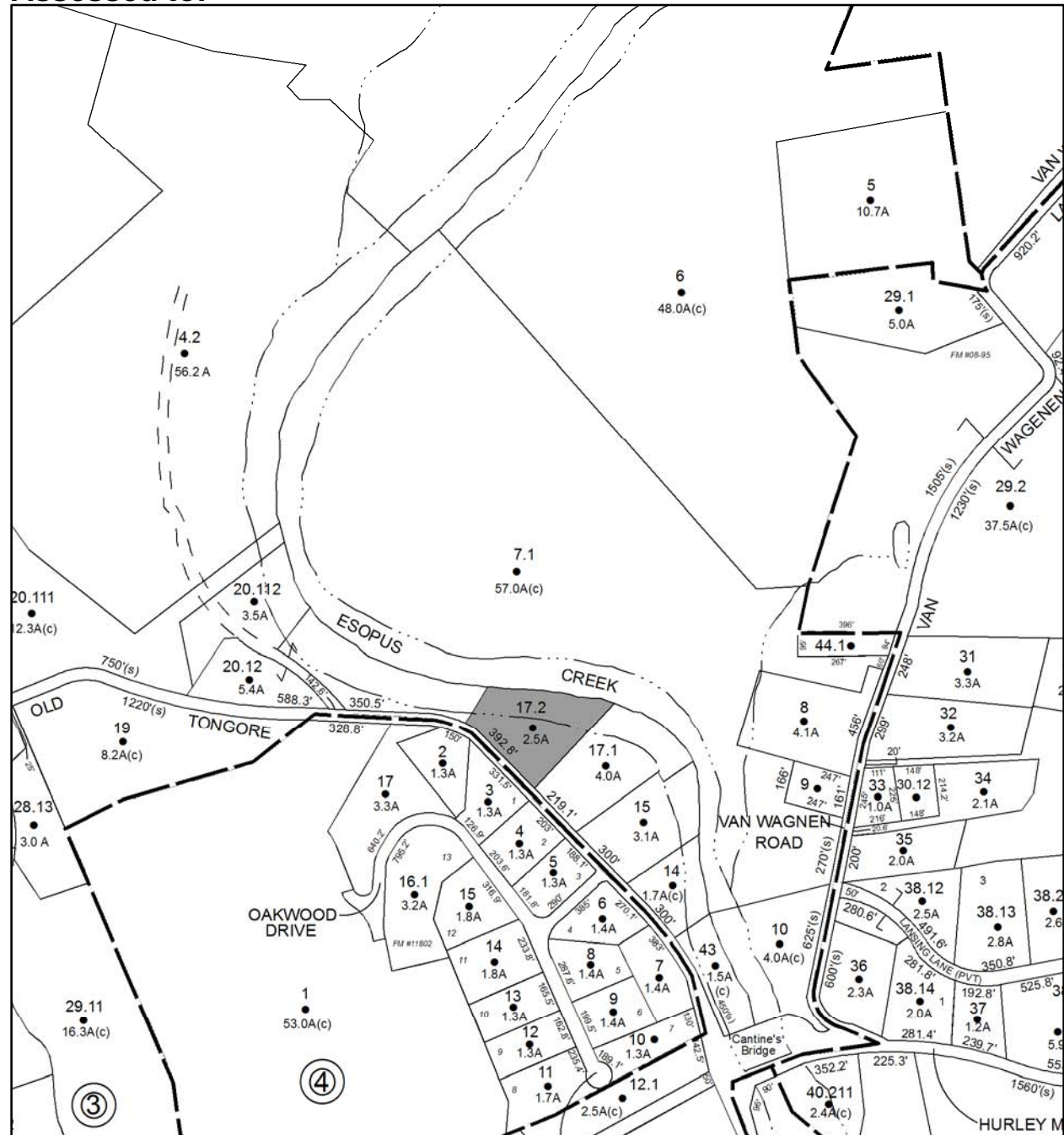
Amount: \$ 12,064

Acres: 2.5

Front: 0

Depth: 0

Current Owner:
Assessed to: MADSEN METTE B



Parcel # 32

Current Owner: KELLOGG DANIEL S/SANDRA M

Assessed to: KELLOGG DANIEL S

KELLOGG SANDRA M

TOWN OF: MARBLETOWN

SBL: 61.3-1-10.200

Property Class: 314

Rural Vacant Lots of 10 Acres or Less

Location: 21 KELLOGG'S LITTLE ACRES

Oldest Year of Tax: 2012 G

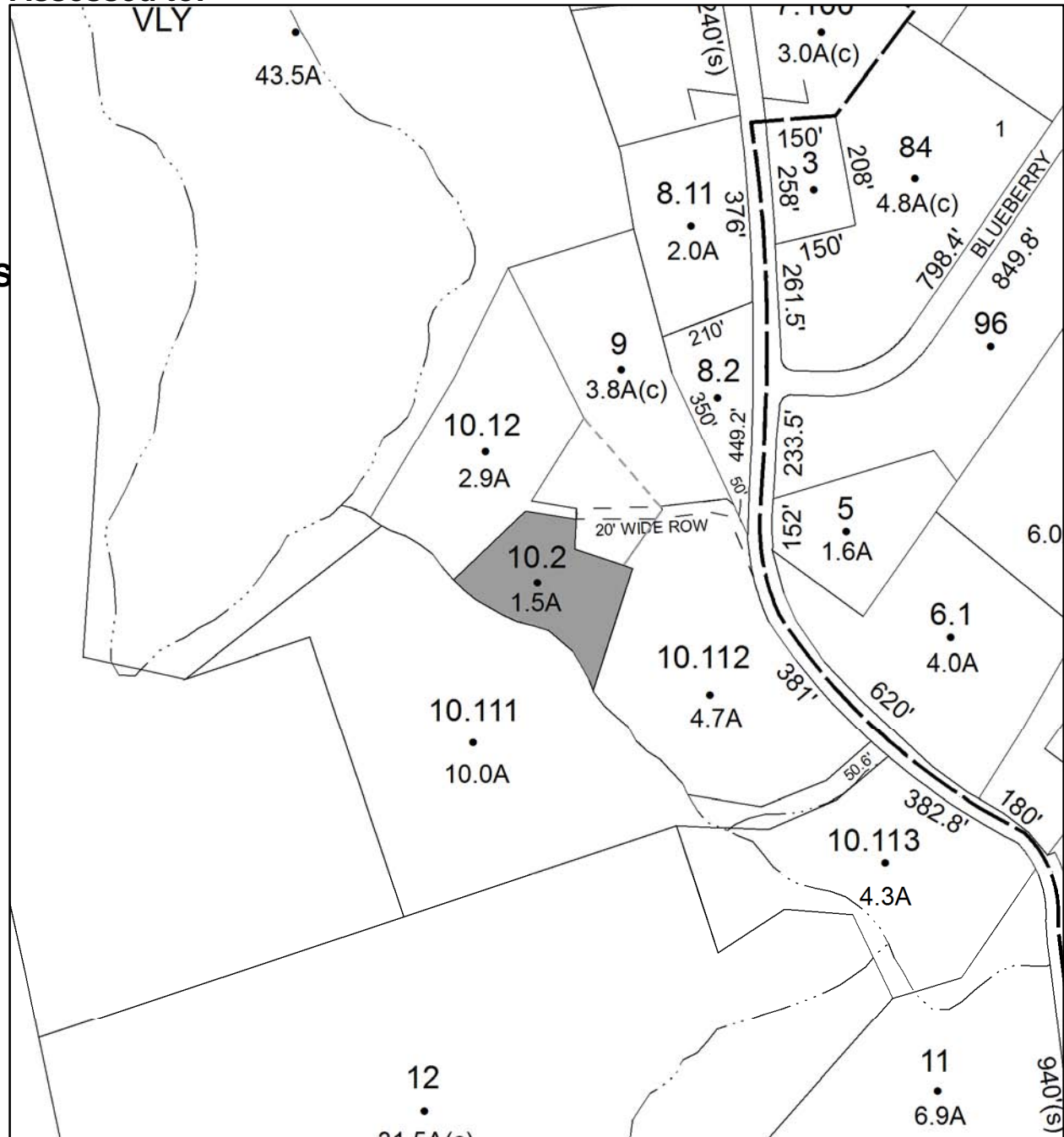
Amount: \$ 4,881

Acres: 1.5

Front: 0

Depth: 0

No Image Available



Parcel # 33

TOWN OF: MARBLETOWN

SBL: 61.4-3-58

Property Class: 311
Residential Vacant Land

Location: MARYLAND CT

Oldest Year of Tax: 2008 G

Amount: \$ 4,377

Acres: 0.6

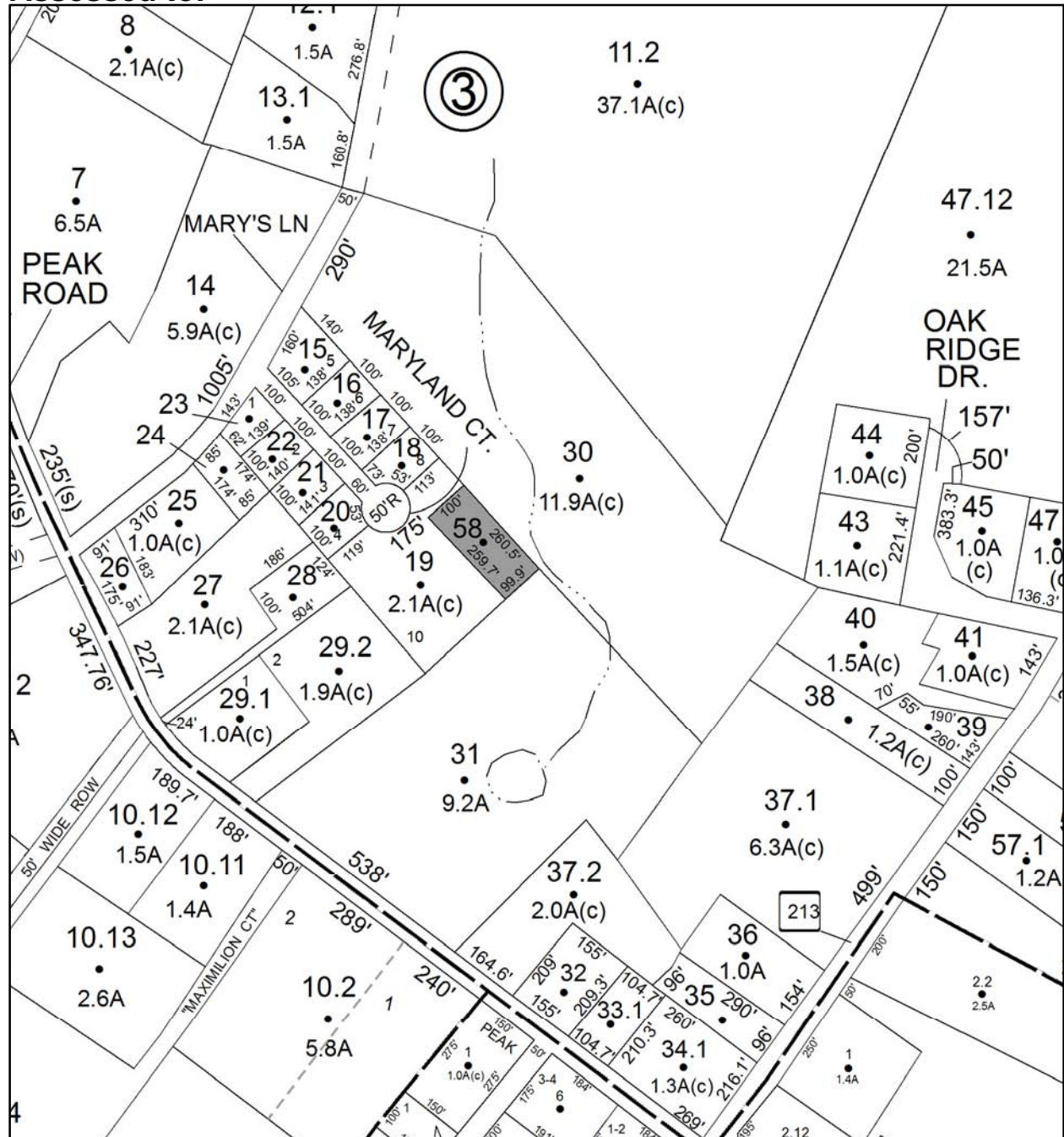
Front: 0

Depth: 0

No Image Available

Current Owner: COUNTY OF ULSTER

Assessed to: DALTON-BRUSH BUILDING & CONSULTING LLC



Parcel # 35

TOWN OF: MARBLETOWN

SBL: 62.1-3-22

Property Class: 210
One Family Year

Location: 2873 RTE 209

Oldest Year of Tax: 2011 G

Amount: \$ 34,630

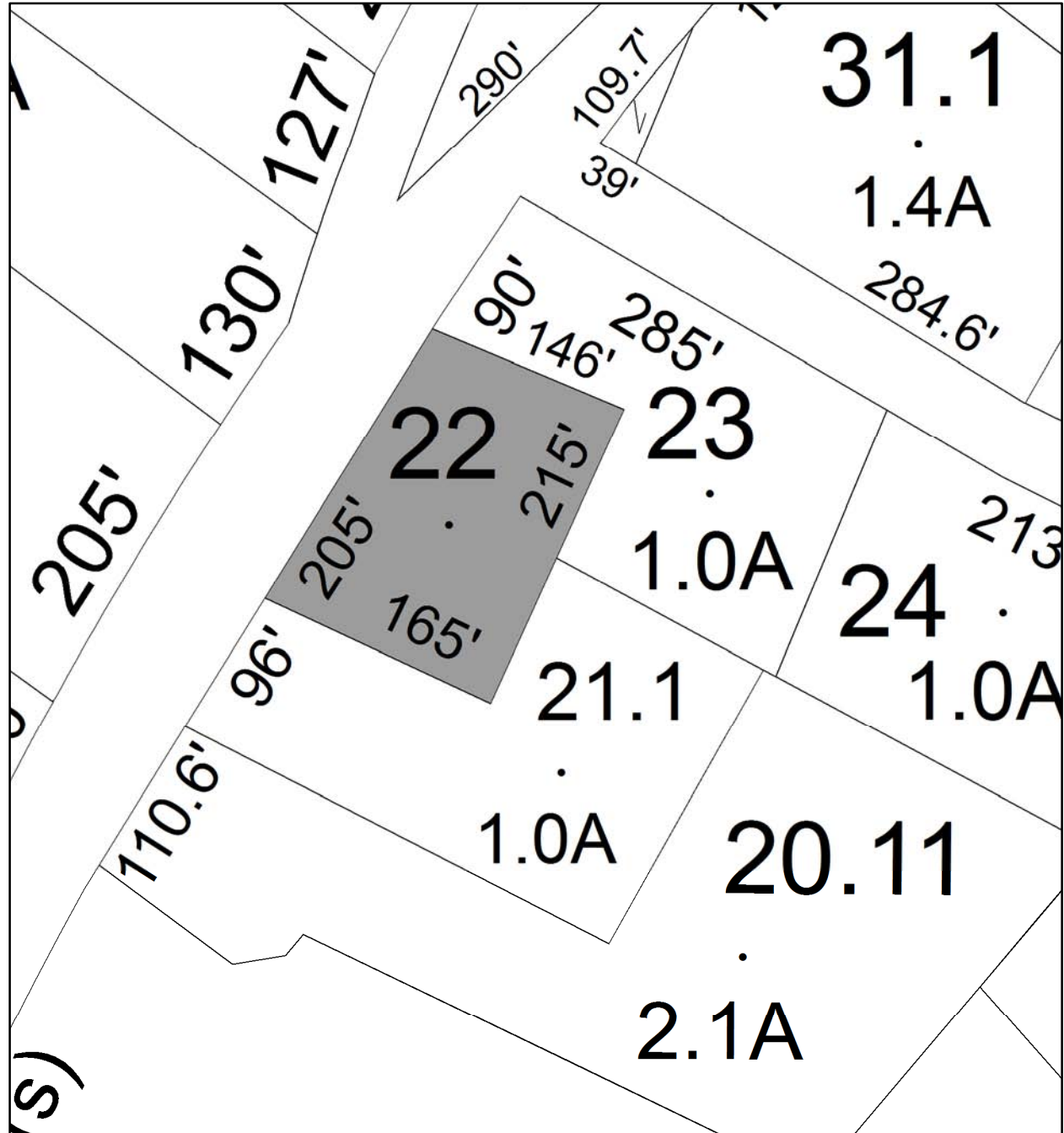
Acres: 0.77

Front: 0

Depth: 0

Current Owner: COUNTY OF ULSTER

Assessed to: DENNINGTON JAMES W DENNINGTON LAURA S



Parcel # 36

TOWN OF: MARBLETOWN

SBL: 69.1-4-8

Property Class: 210
One Family Year

Location: 325 COUNTY RT 2

Oldest Year of Tax: 2012 G

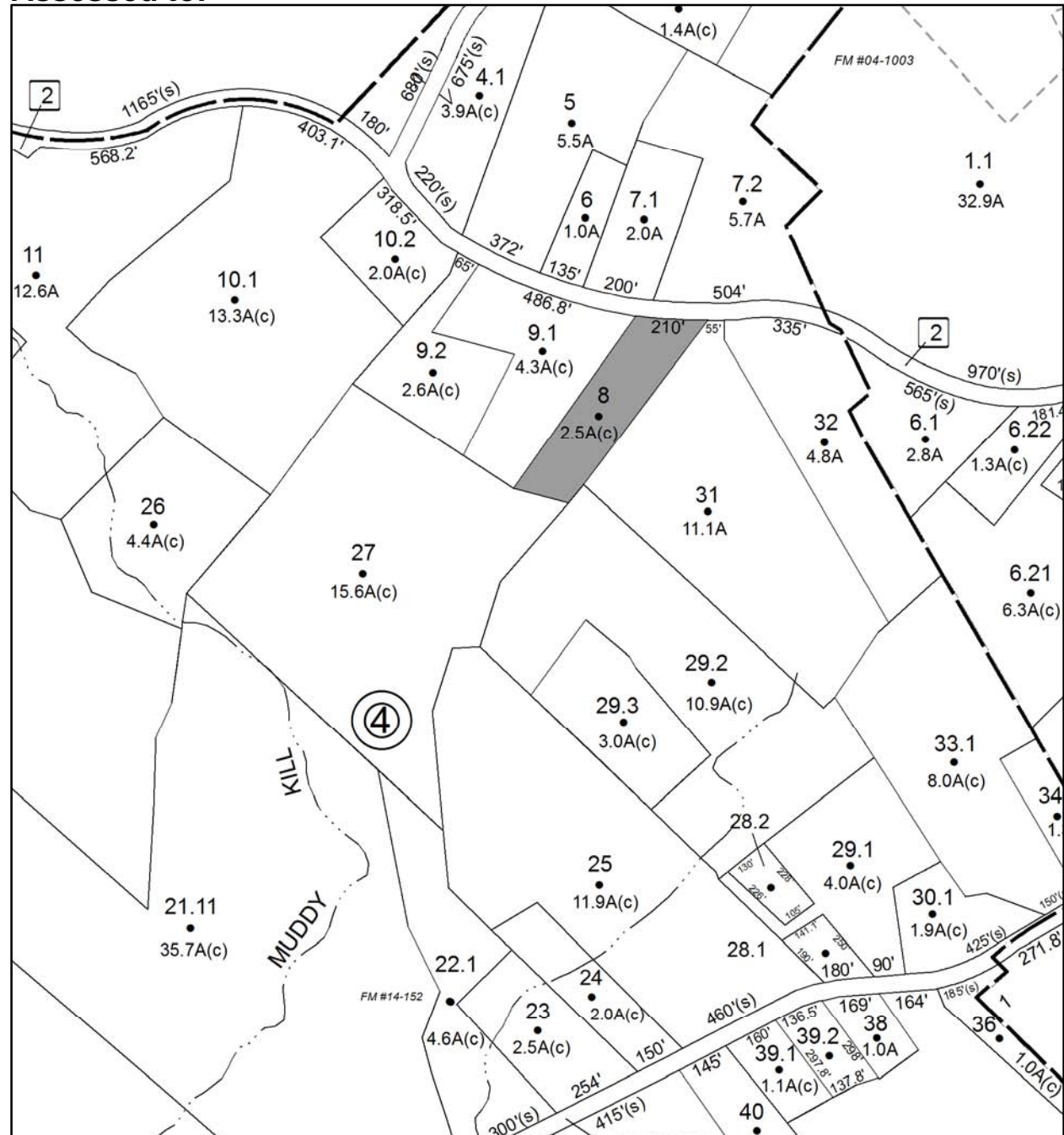
Amount: \$ 15,854

Acres: 2.5

Front: 0

Depth: 0

Current Owner: BARRINGER ROBERT L
Assessed to: BARRINGER ROBERT L



Parcel # 38

**Current Owner: COUNTY OF ULSTER
Assessed to: G G PROPERTIES INC**

TOWN OF: MARLBOROUGH

SBL: 102.2-5-15.340

Property Class: 312

Residential Land Including a Small Improvement

Location: RIDGECREST DR

Oldest Year of Tax: 2011 G

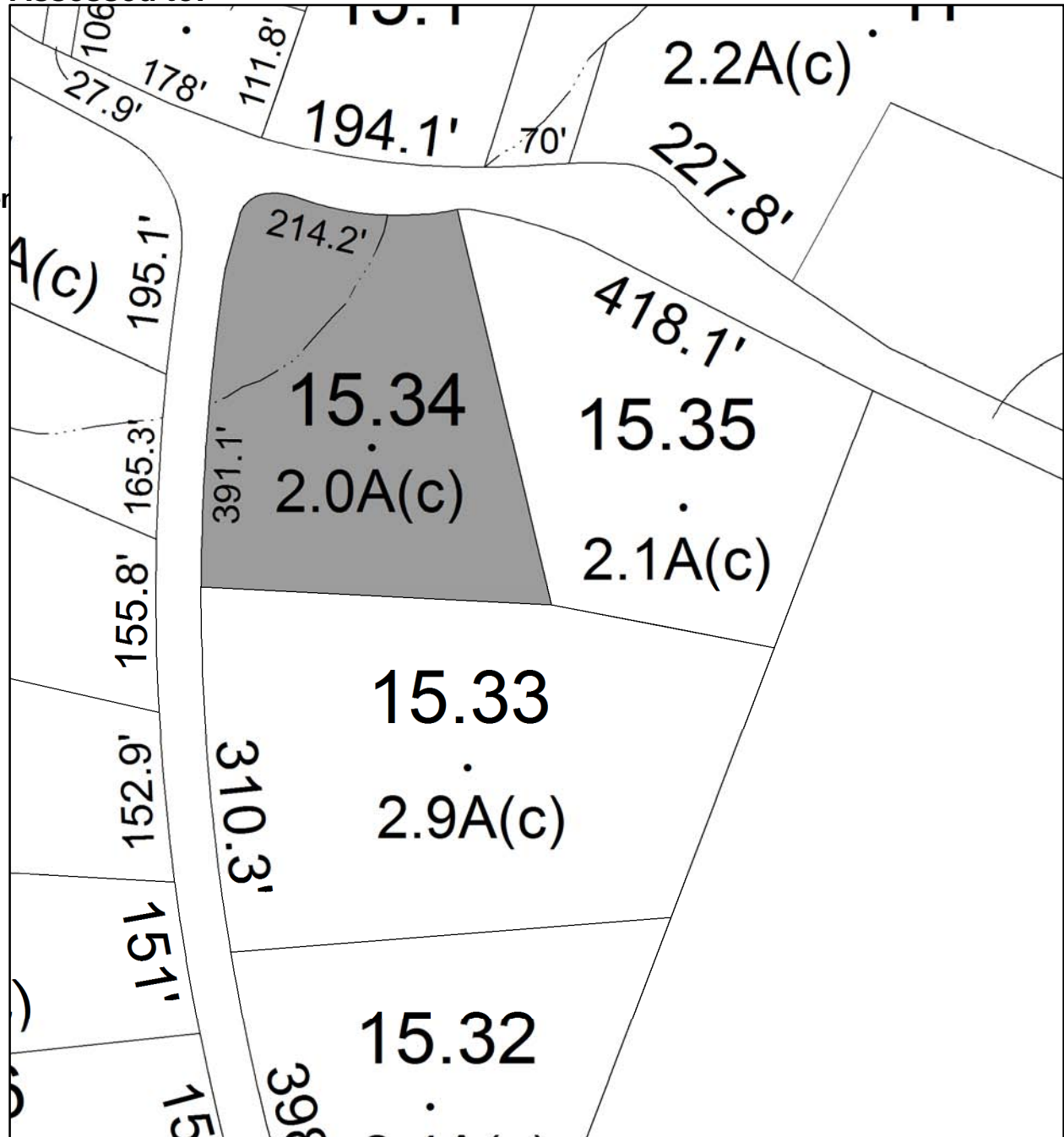
Amount: \$ 16,416

Acres: 2

Front: 0

Depth: 0

No Image Available



Parcel # 39

TOWN OF: MARLBOROUGH

SBL: 103.1-1-61.100

Property Class: 311
Residential Vacant Land

Location: MAHONEY RD

Oldest Year of Tax: 2012 G

Amount: \$ 12,836

Acres: 2.5

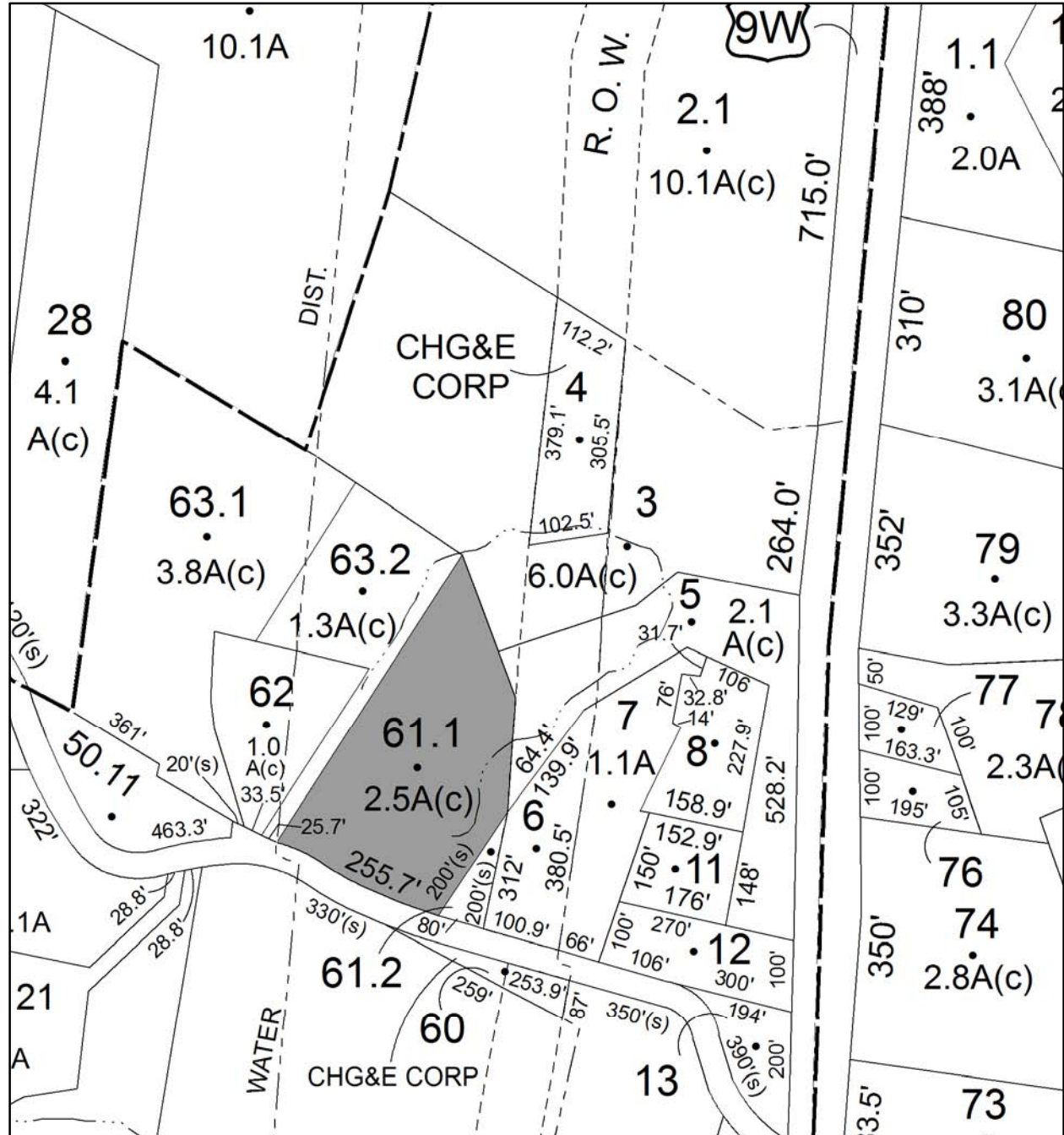
Front: 0

Depth: 0

No Image
Available

Current Owner:

Assessed to: PASSANTE LORI



Parcel # 40

TOWN OF: MARLBOROUGH

SBL: 103.1-1-61.200

Property Class: 311
Residential Vacant Land

Location: MAHONEY RD

Oldest Year of Tax: 2012 G

Amount: \$ 2,522

Acres: 0

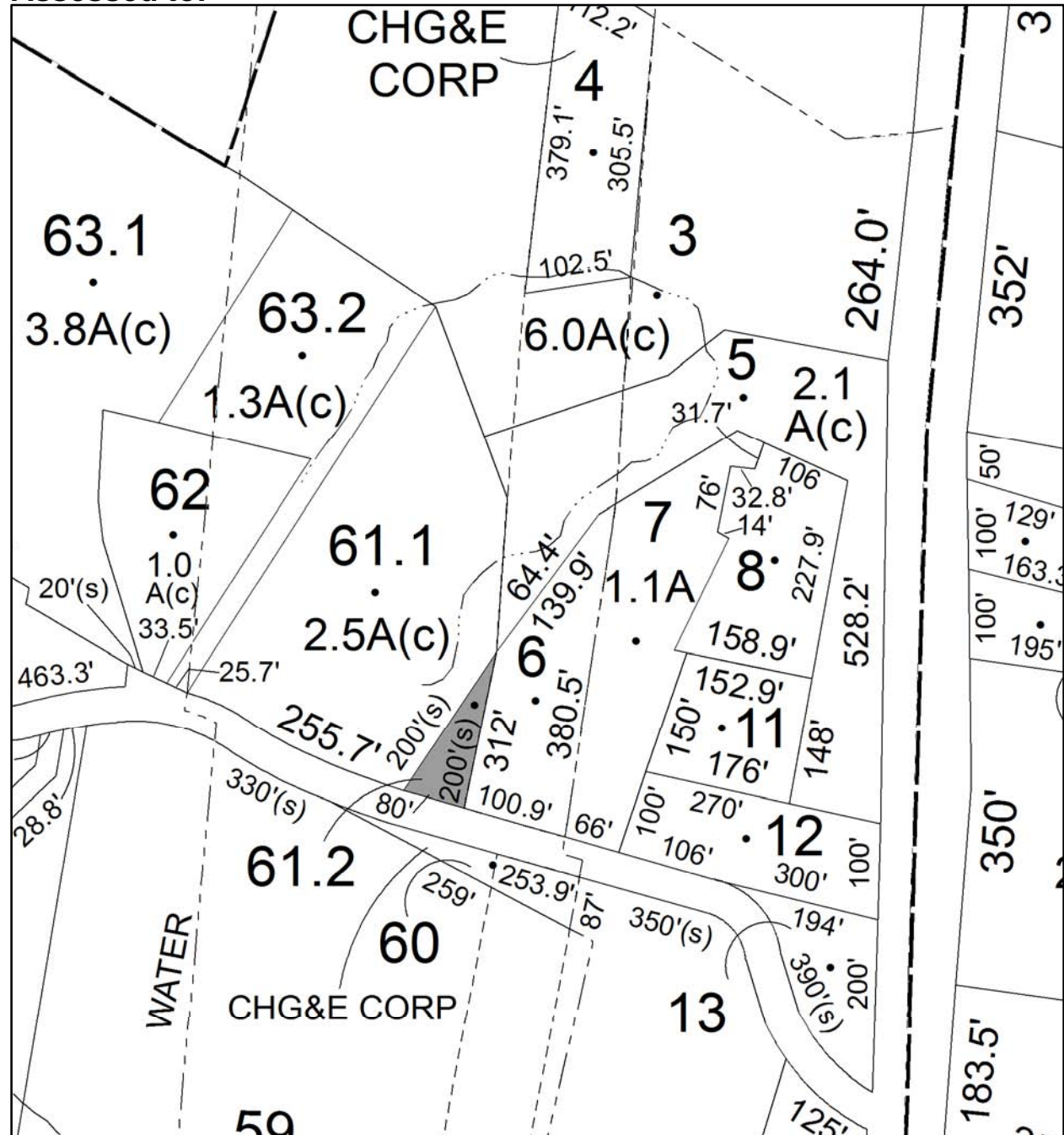
Front: 80

Depth: 200

No Image
Available

Current Owner:

Assessed to: PASSANTE LORI



Parcel # 41

TOWN OF: MARLBOROUGH

SBL: 103.1-2-87.100

Property Class: 311
Residential Vacant Land

Location: ROUTE 9W

Oldest Year of Tax: 2009 G

Amount: \$ 41,787

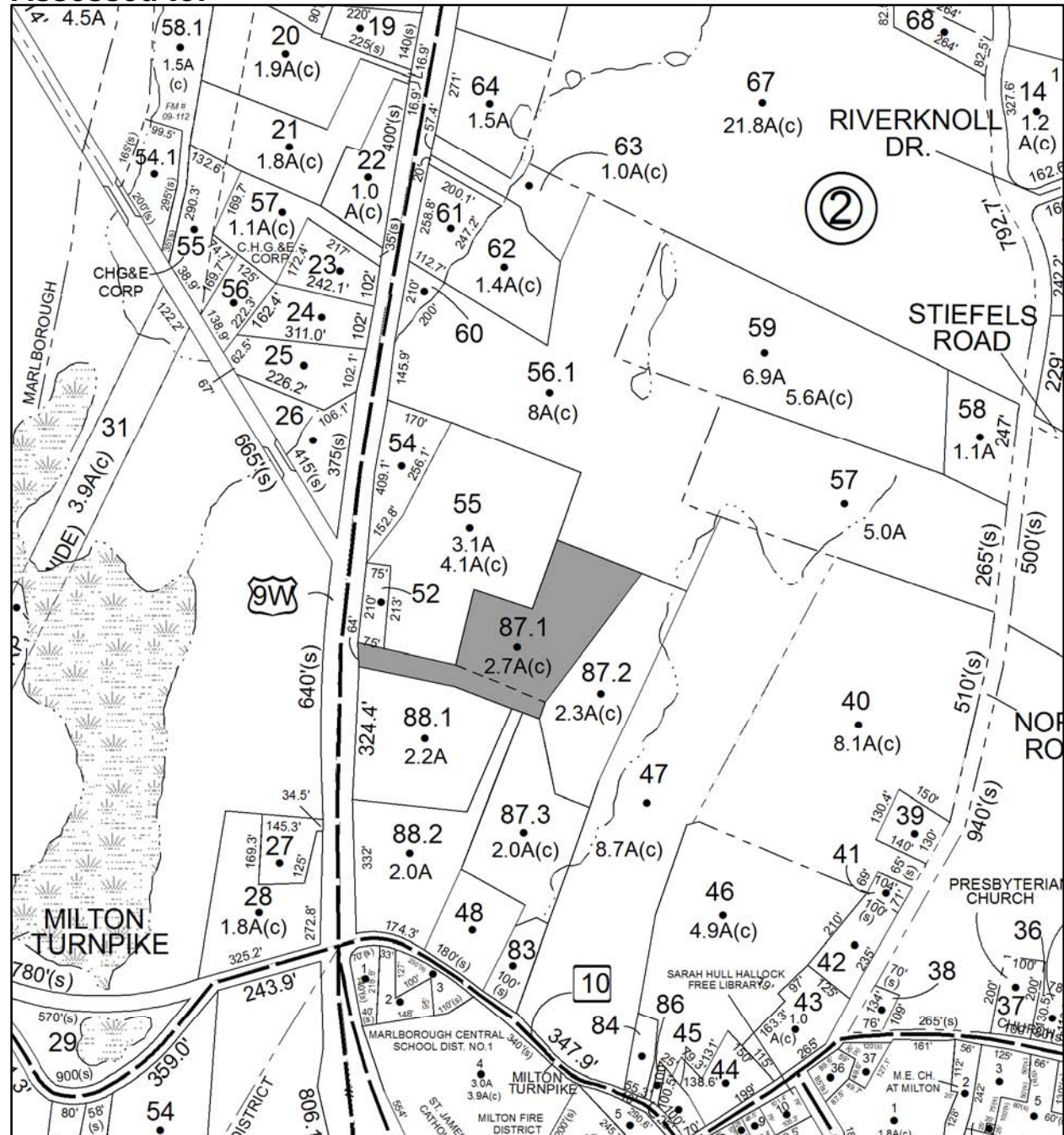
Acres: 2.71

Front: 0

Depth: 0

No Image
Available

Current Owner: COUNTY OF ULSTER
Assessed to: 3M HOMES INC.



Parcel # 42

TOWN OF: MARLBOROUGH

SBL: 103.1-3-25

Property Class: 210
One Family Year

Location: 20 WATSON AVE

Oldest Year of Tax: 2010 G

Amount: \$ 42,528

Acres: 0

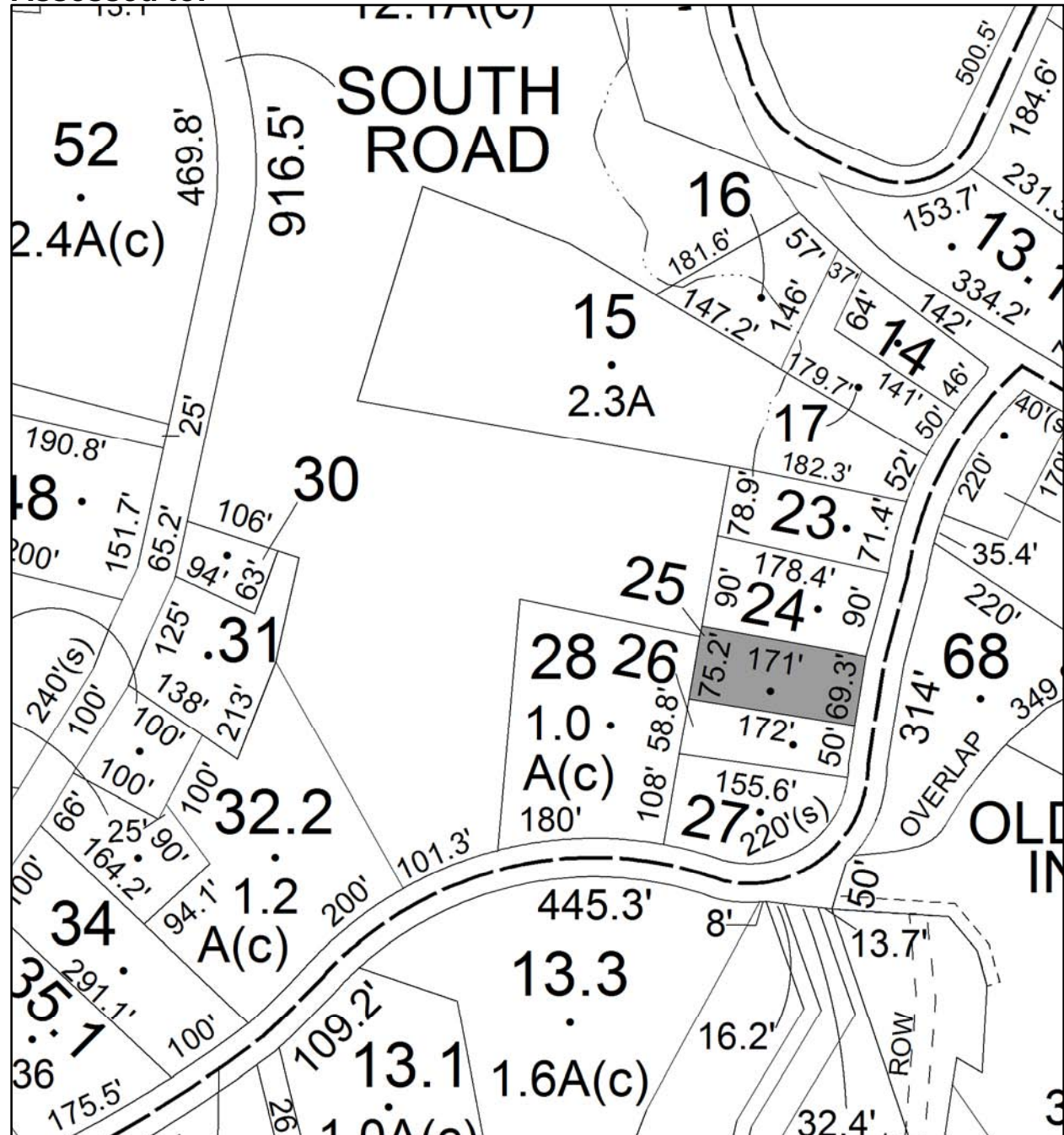
Front: 69

Depth: 172

Current Owner: COUNTY OF ULSTER

Assessed to: WARDROP KEVIN M

WARDROP TRACI D



Parcel # 43

TOWN OF: MARLBOROUGH

SBL: 103.9-1-16

Property Class: 210
One Family Year

Location: 11 SHANGHI HL

Oldest Year of Tax: 2012 G

Amount: \$ 28,880

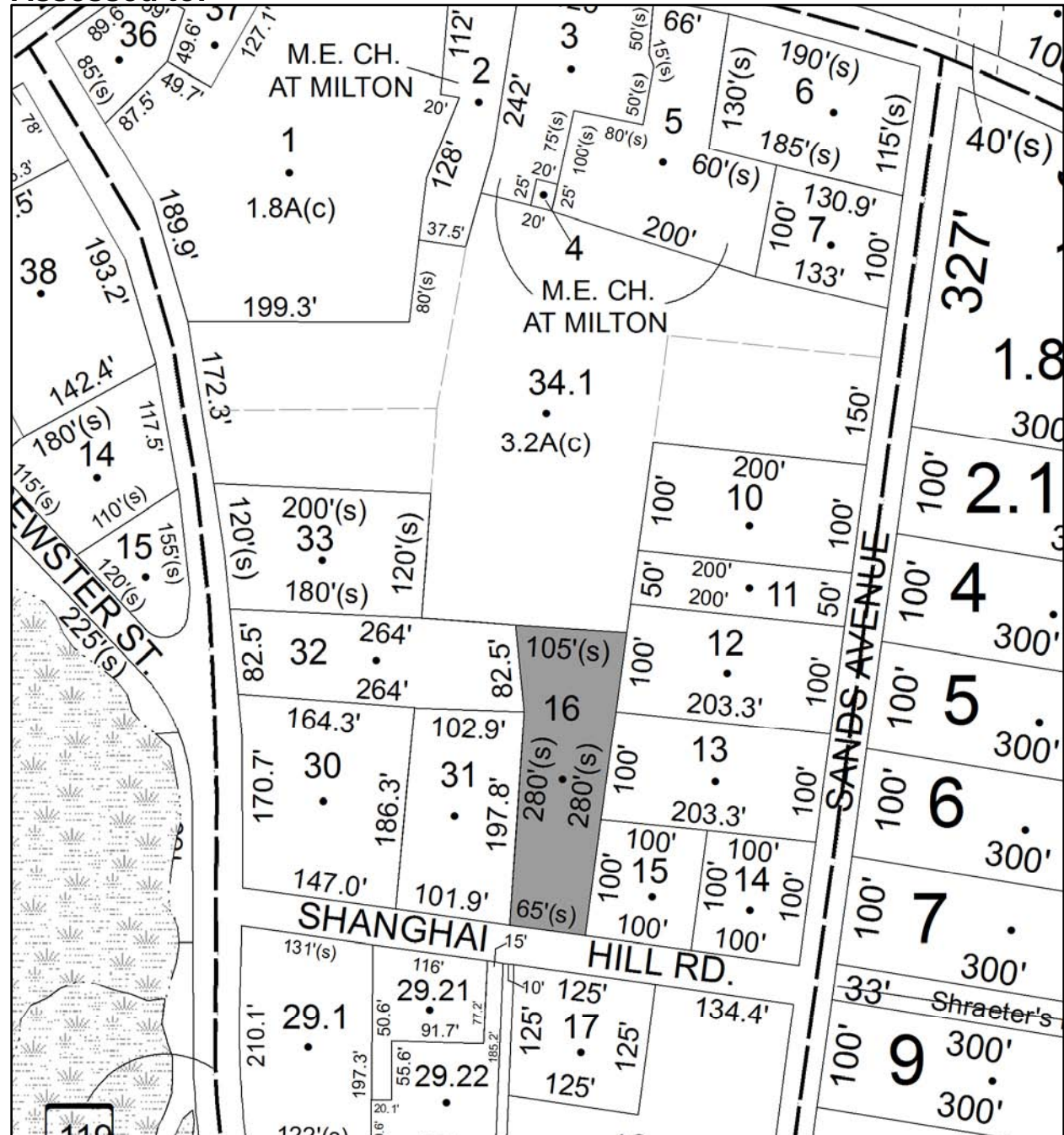
Acres: 0.55

Front: 0

Depth: 0

Current Owner: LIGOTINO SALVATORE

Assessed to: LIGOTINO SALVATORE



Parcel # 45

TOWN OF: MARLBOROUGH

SBL: 108.2-8-51

Property Class: 311
Residential Vacant Land

Location: SHARI DR

Oldest Year of Tax: 2010 G

Amount: \$ 16,801

Acres: 0

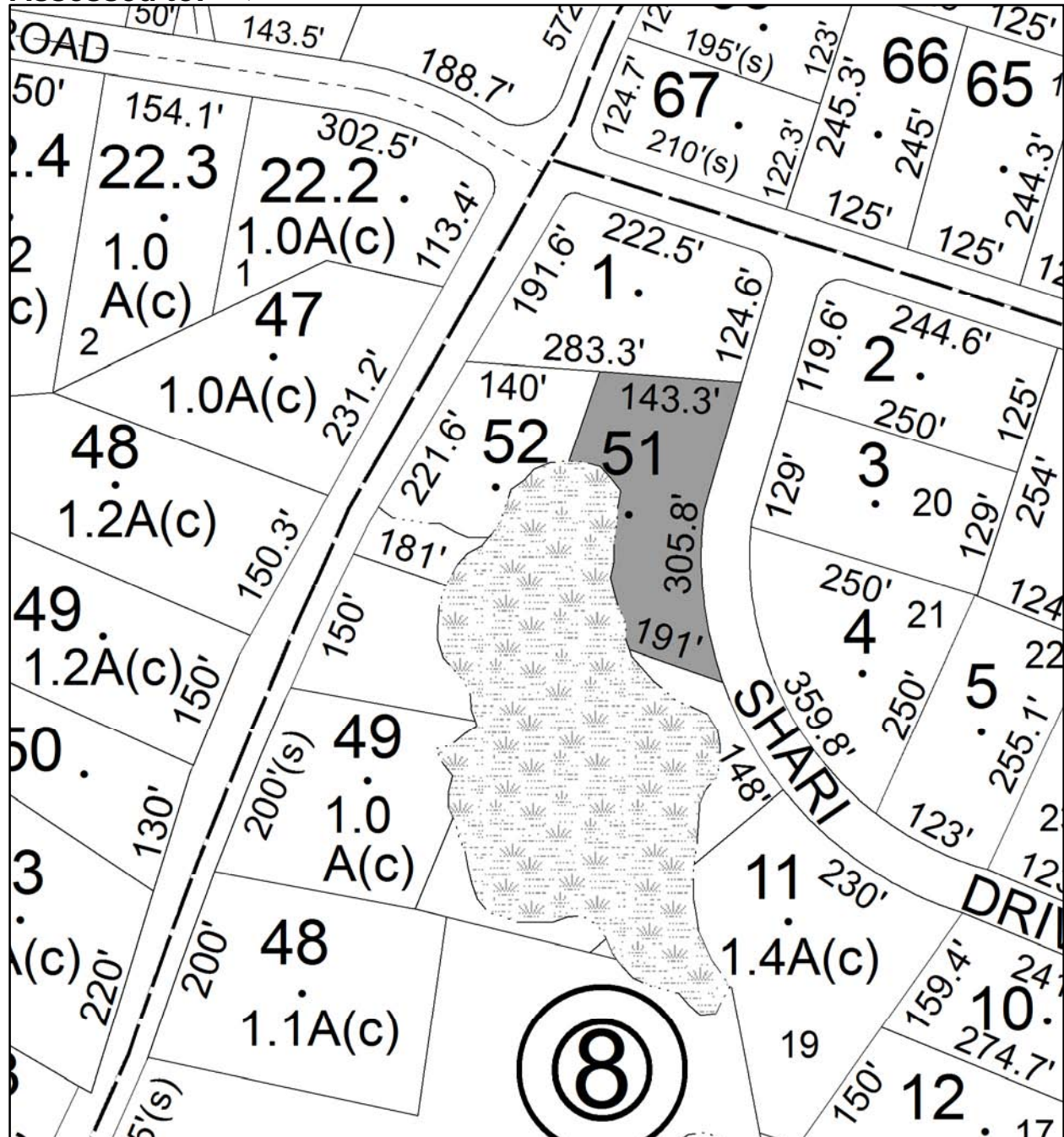
Front: 350

Depth: 191

No Image
Available

Current Owner: COUNTY OF ULSTER

Assessed to: SQUILLANTE LINDA MASARACHIA KAREN



Parcel # 46

TOWN OF: MARLBOROUGH

SBL: 108.3-4-23.130

Property Class: 311
Residential Vacant Land

Location: 43 WINSTON PL

Oldest Year of Tax: 2011 G

Amount: \$ 22,779

Acres: 4.61

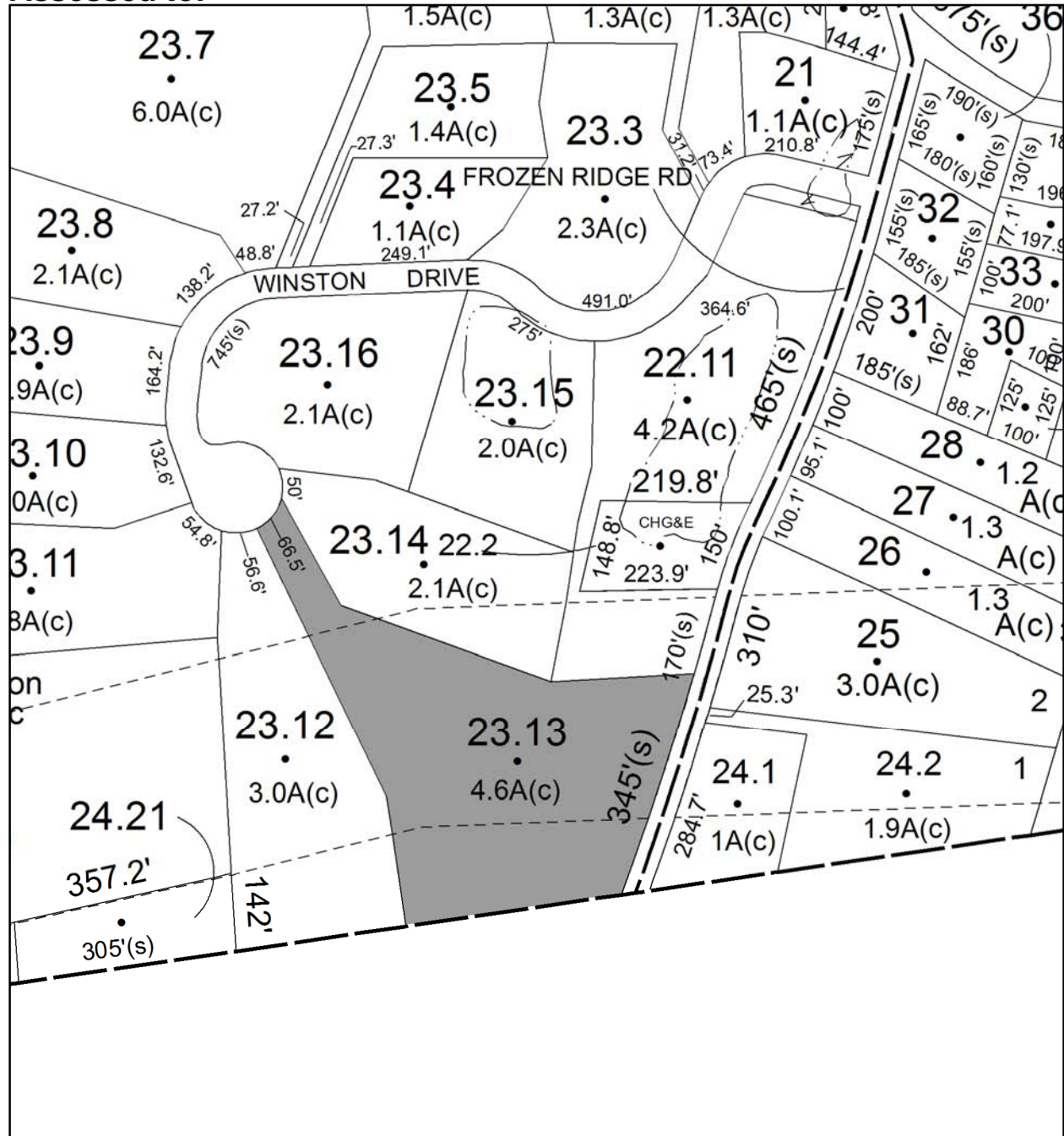
Front: 0

Depth: 0

No Image
Available

Current Owner: COUNTY OF ULSTER

Assessed to: NEW GEN CONSTRUCTION INC



Parcel # 47

TOWN OF: MARLBOROUGH

SBL: 108.4-7-29.200

Property Class: 312

Residential Land Including a Small Improvement

Location: SHARON LN

Oldest Year of Tax: 2010 G

Amount: \$ 21,370

Acres: 4.4

Front: 0

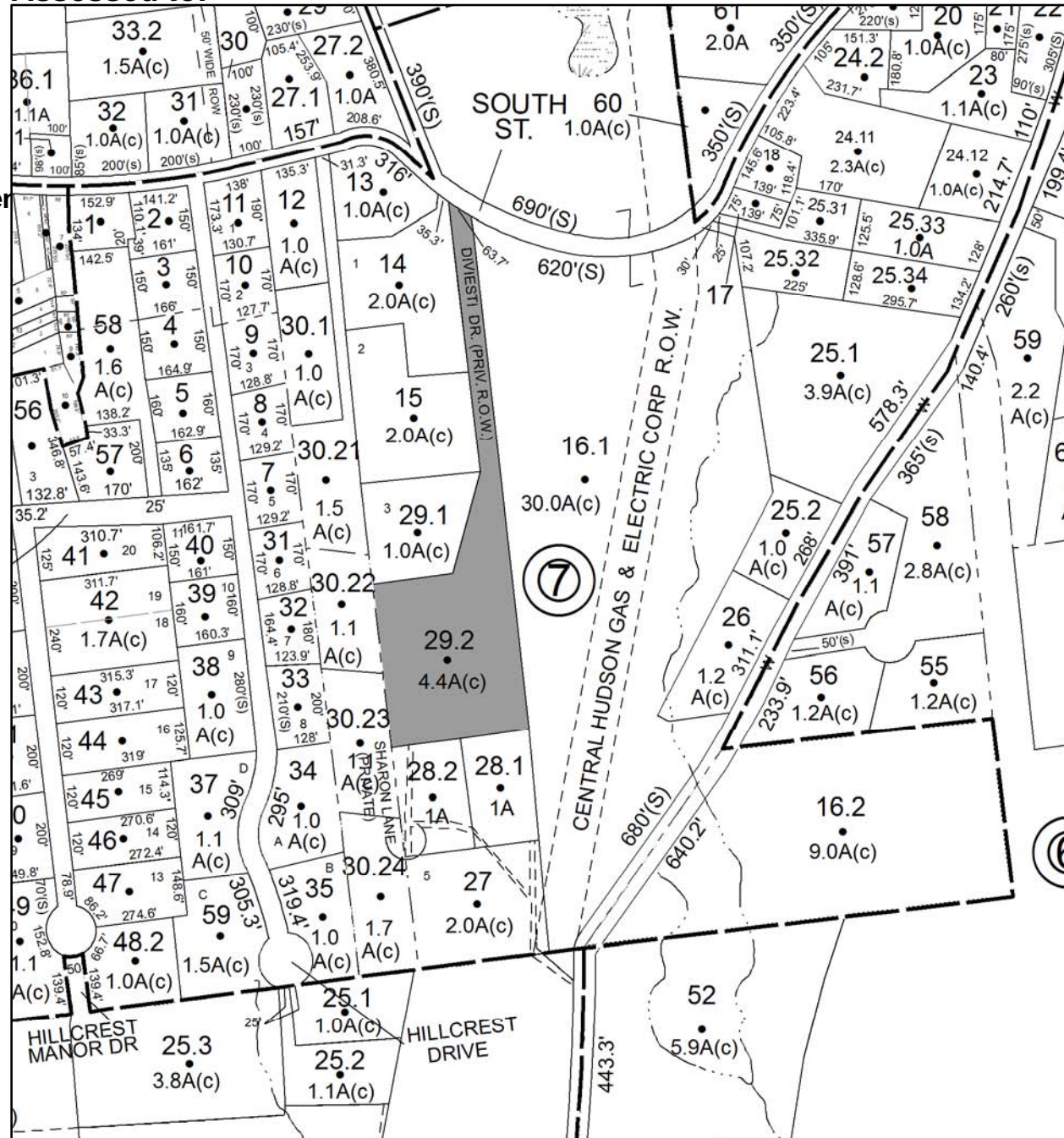
Depth: 0

No Image Available

Current Owner: COUNTY OF ULSTER

Assessed to: DIVESTI MICHAEL

DIVESTI ELIZABETH



Parcel # 48

TOWN OF: NEW PALTZ

SBL: 78.3-3-12

Property Class: 314

Rural Vacant Lots of 10 Acres or Less

Location: CANAAN RD

Oldest Year of Tax: 2010 G

Amount: \$ 15,904

Acres: 0.64

Front: 187

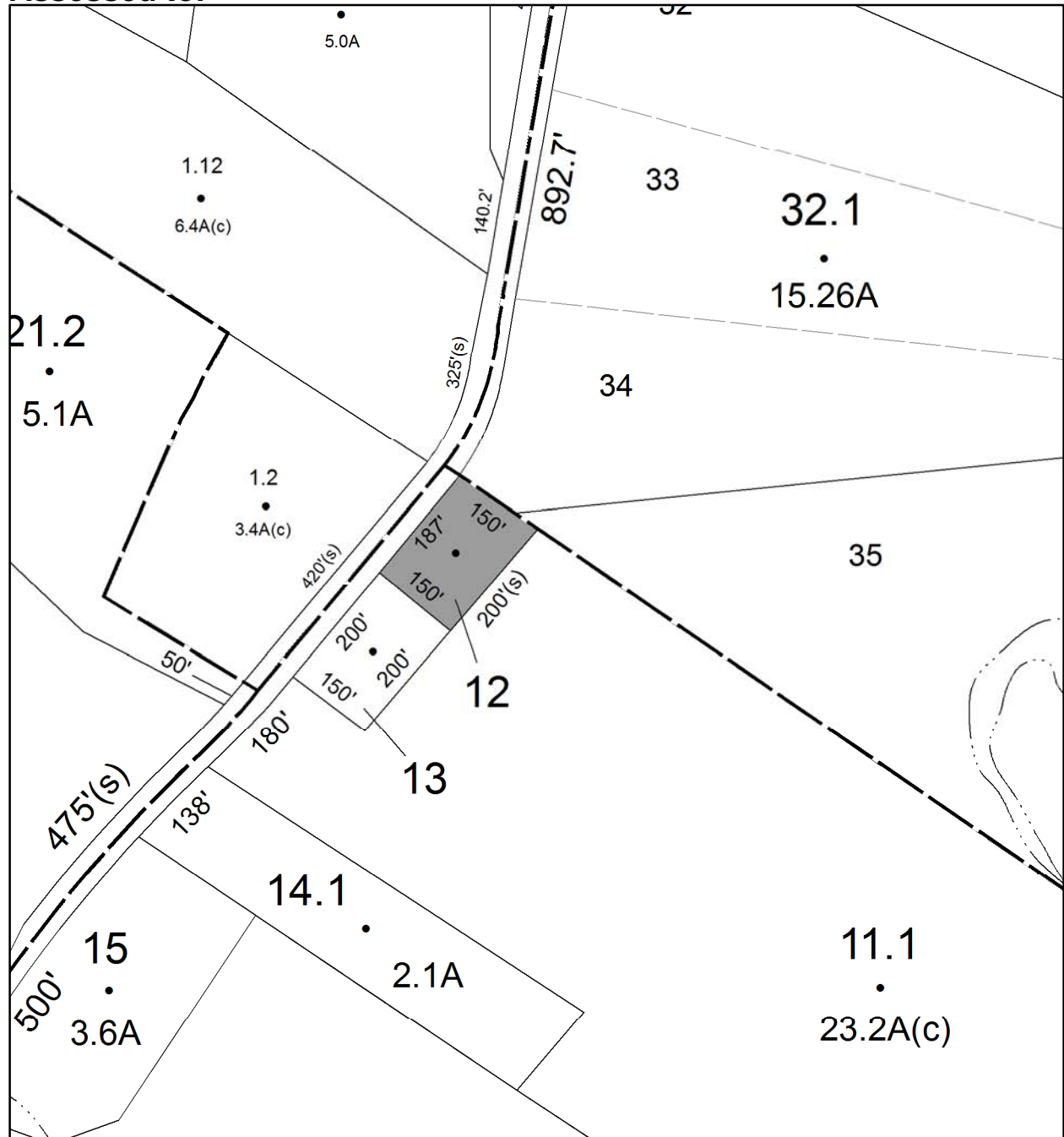
Depth: 150

No Image Available

Current Owner: COUNTY OF ULSTER

Assessed to: STRELZIN MARIE

VANDEPUTTEN JANYCE



Parcel # 52

Current Owner: COUNTY OF ULSTER
Assessed to: CUCCIA WILLIAM A

TOWN OF: NEW PALTZ

SBL: 86.12-5-12.100

Property Class: 330

Vacant Land Located in Commercial Areas

Location: MAIN ST NOW S OHIOVILLE R

Oldest Year of Tax: 2008 G

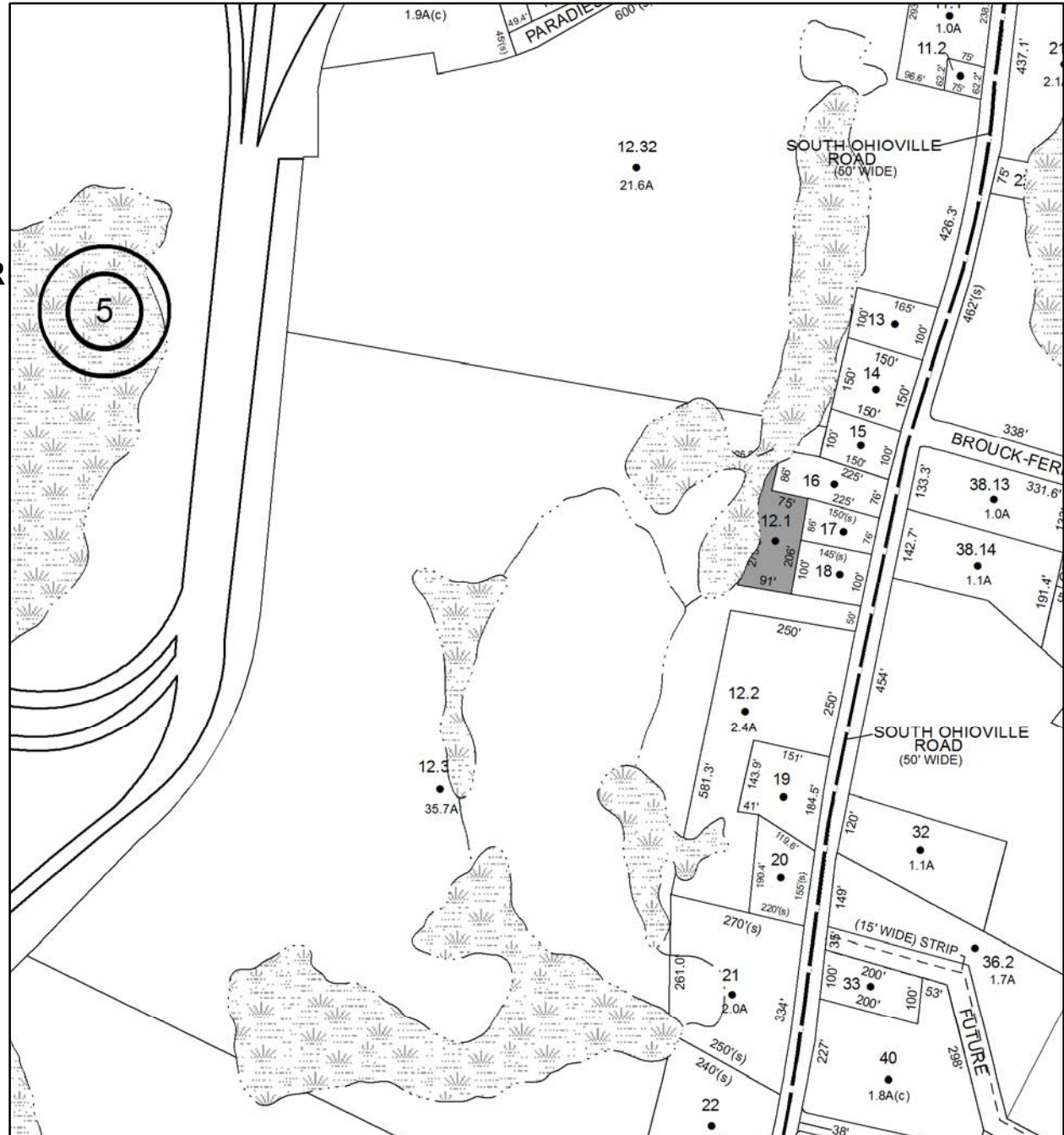
Amount: \$ 31,713

Acres: 0.48

Front: 0

Depth: 0

No Image Available



Parcel # 53

TOWN OF: NEW PALTZ

SBL: 86.16-3-21

Property Class: 971

Wetlands, Either Privately or Governmentally Owned

Location: S OHIOVILLE RD

Oldest Year of Tax: 2010 G

Amount: \$ 884

Acres: 1.1

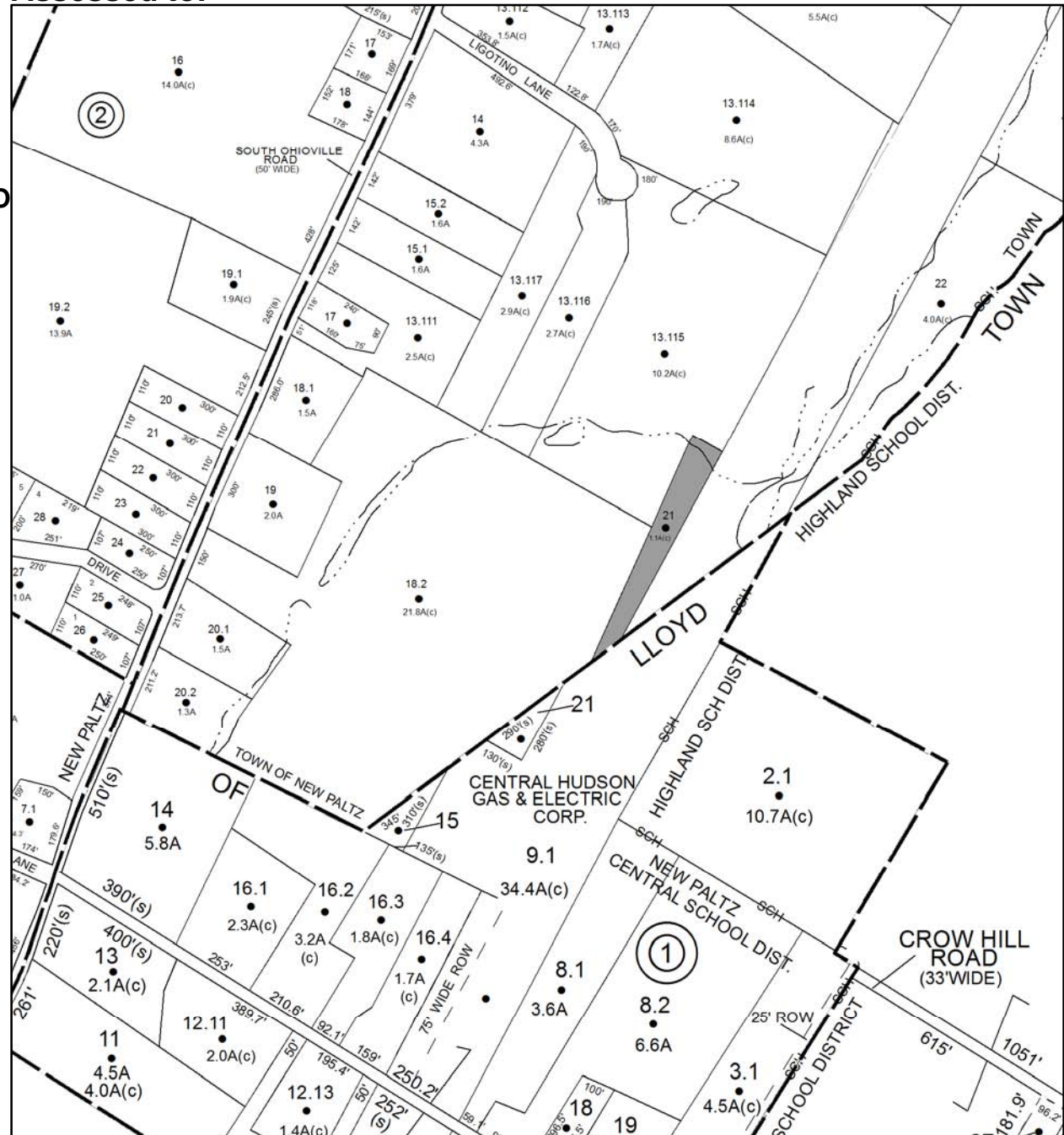
Front: 0

Depth: 0

No Image Available

Current Owner: COUNTY OF ULSTER

Assessed to: MUKHTAR SYED ALI NUSRAT M



Parcel # 54

Current Owner:

Assessed to: TINY 299 ASSOCIATES INC

TOWN OF: NEW PALTZ

SBL: 87.9-2-13

Property Class: 971

Wetlands, Either Privately or Governmentally Owned

Location: MAIN ST

Oldest Year of Tax: 2009 G

Amount: \$ 12,251

Acres: 1.72

Front: 250

Depth: 0

No Image Available



Parcel # 55

TOWN OF: NEW PALTZ

SBL: 87.9-2-14

Property Class: 971

Wetlands, Either Privately or Governmentally Owned

Location: MAIN ST

Oldest Year of Tax: 2009 G

Amount: \$ 12,205

Acres: 1.4

Front: 200

Depth: 0

No Image Available

**Current Owner:
Assessed to: STUDLEY JULIEN J**



Parcel # 57

TOWN OF: OLIVE

SBL: 36.11-1-40

Property Class: 311
Residential Vacant Land

Location: RT 28 BOICEVILLE

Oldest Year of Tax: 2009 G

Amount: \$ 1,464

Acres: 0.25

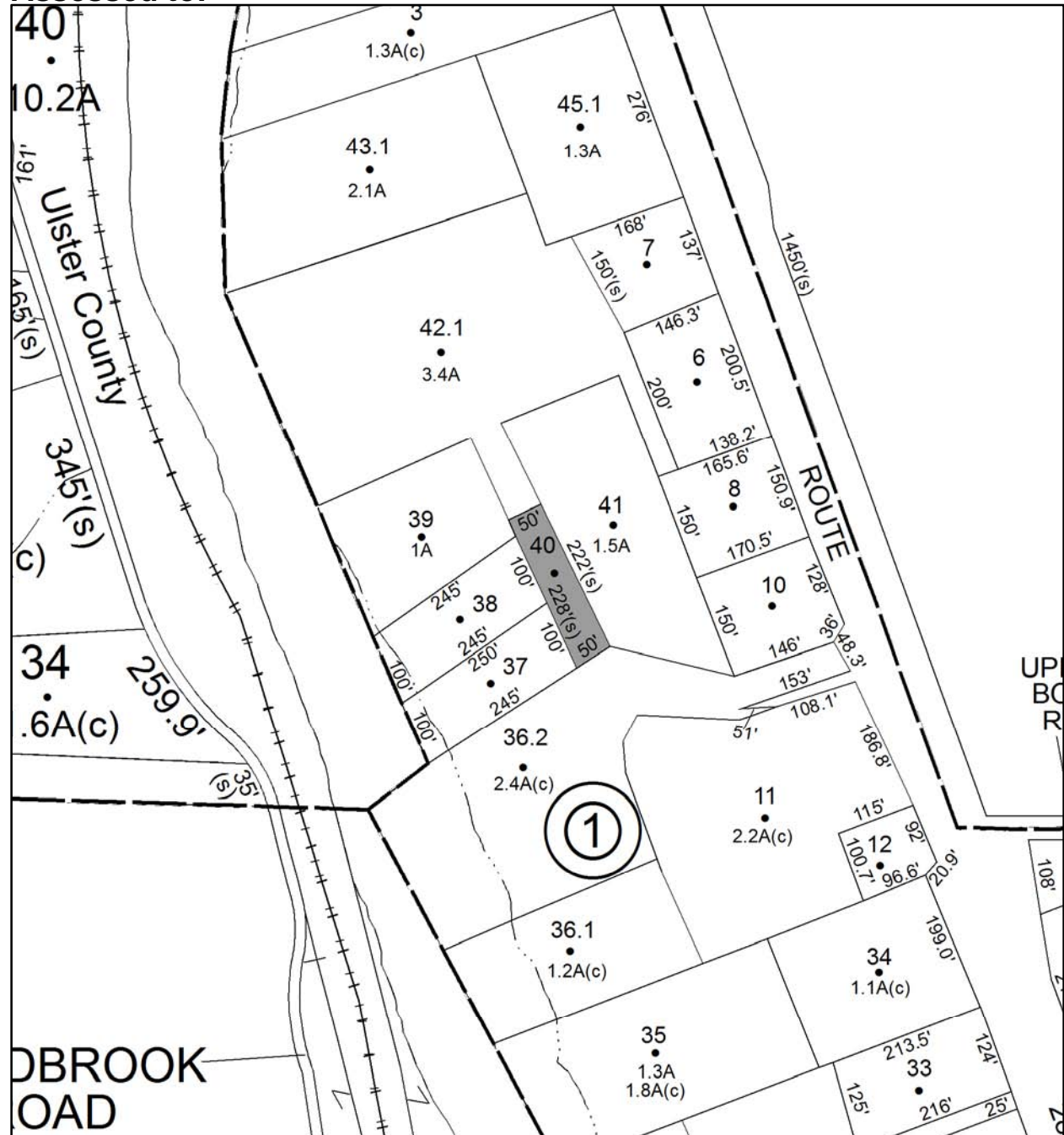
Front: 0

Depth: 0

No Image
Available

Current Owner: COUNTY OF ULSTER

Assessed to: BRESCIANI PROPERTIES INC



Parcel # 58

Current Owner:

Assessed to: ROSENTHAL JACK J

TOWN OF: OLIVE

SBL: 37.1-5-1

Property Class: 910

Private Wild and Forest Lands except for Private

Location: PECK RD

Oldest Year of Tax: 2012 G

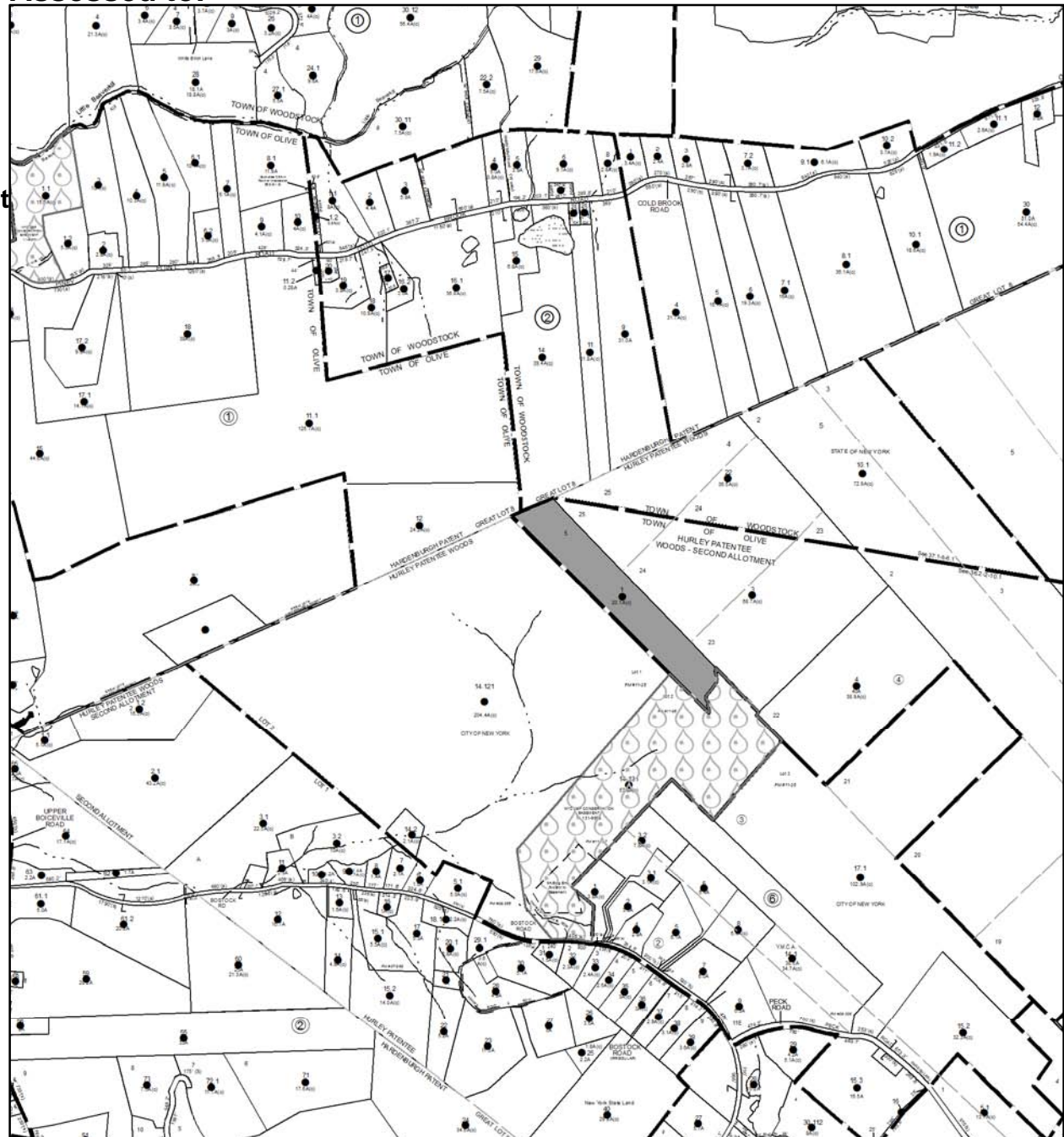
Amount: \$ 8,731

Acres: 20.1

Front: 0

Depth: 0

No Image
Available



Parcel # 59

TOWN OF: OLIVE

SBL: 37.18-3-7

Property Class: 311
Residential Vacant Land

Location: HANZEL RD / MT RD SHOKAN

Oldest Year of Tax: 2012 G

Amount: \$ 5,084

Acres: 1.1

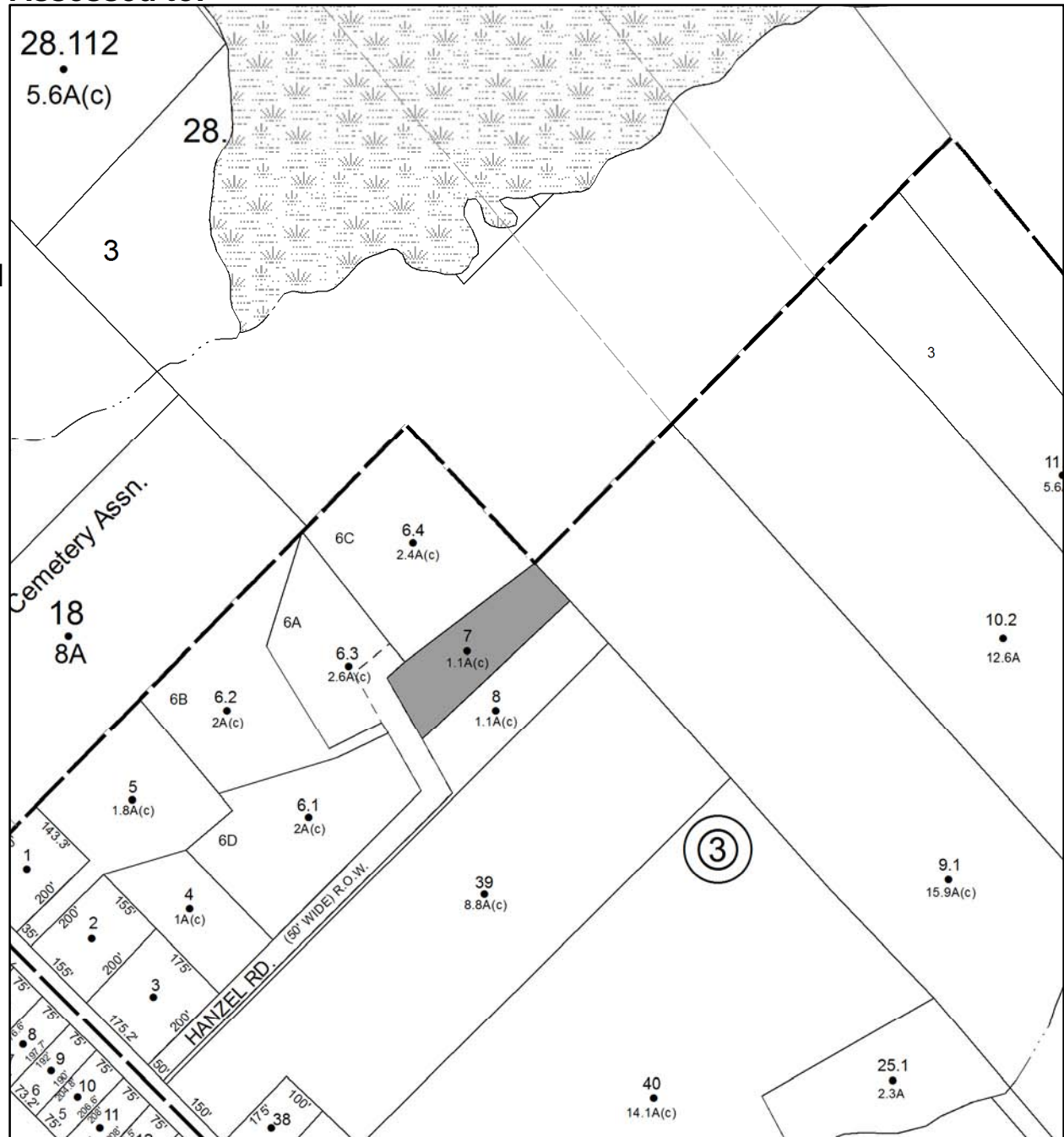
Front: 0

Depth: 0

No Image Available

Current Owner:

Assessed to: WINNIE JERI LEE



Parcel # 60

TOWN OF: OLIVE

SBL: 45.1-3-55.200

Property Class: 311
Residential Vacant Land

Location: 74 HI PT MT RD

Oldest Year of Tax: 2012 G

Amount: \$ 1,051

Acres: 1

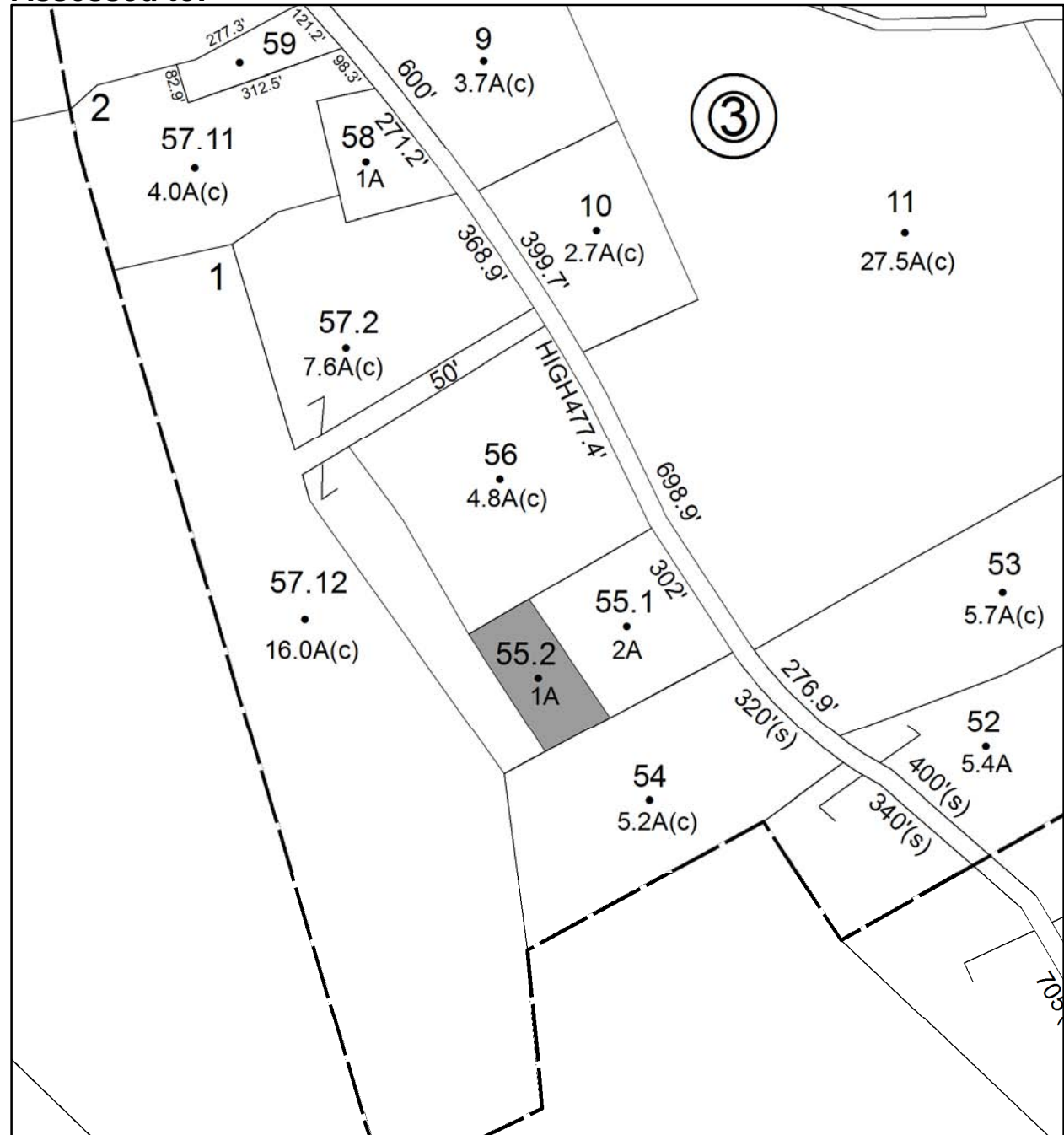
Front: 0

Depth: 0

No Image
Available

Current Owner:

Assessed to: FRANCISCUS EILEEN



Parcel # 61

TOWN OF: OLIVE

SBL: 46.5-1-22.100

Property Class: 311
Residential Vacant Land

Location: LONGYEAR RD

Oldest Year of Tax: 2008 G

Amount: \$ 1,599

Acres: 0.25

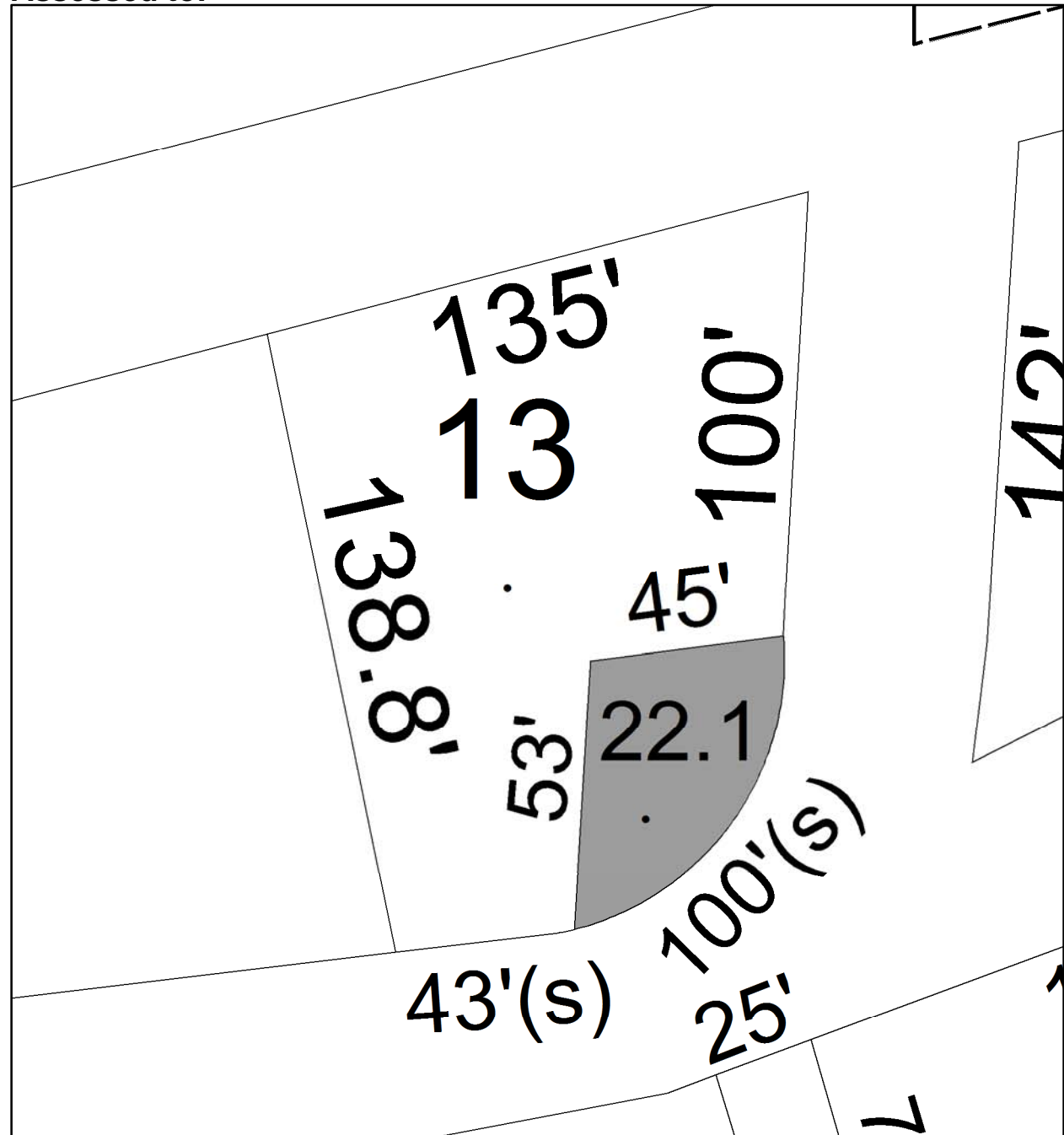
Front: 0

Depth: 0

No Image
Available

Current Owner: COUNTY OF ULSTER

Assessed to: UC/BROWN MEGHAN & BROWN SUSAN



Parcel # 62

TOWN OF: OLIVE

SBL: 53.4-1-24

Property Class: 270
Mobile Home

Location: CO RD 2

Oldest Year of Tax: 2012 G

Amount: \$ 4,753

Acres: 0.33

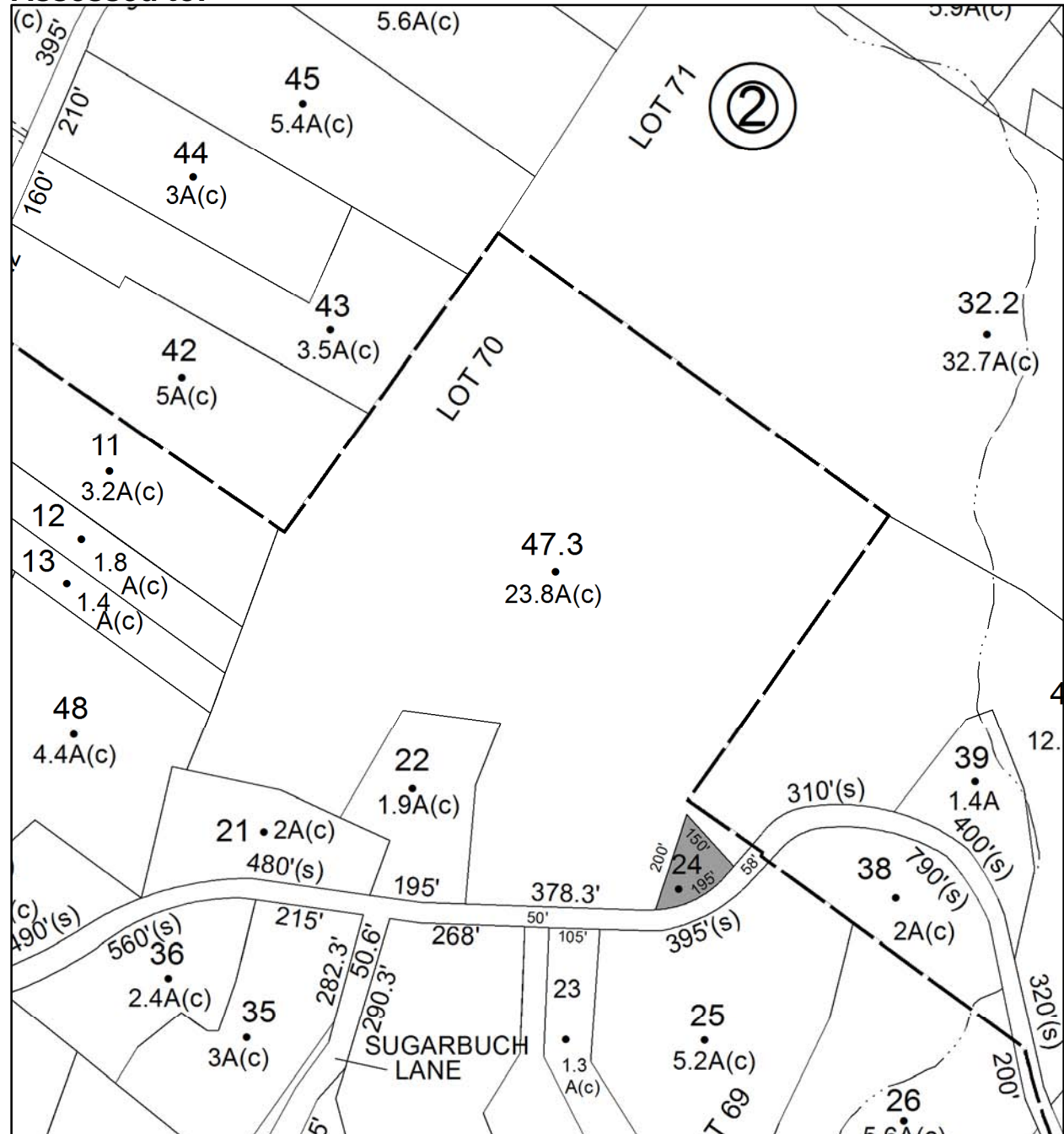
Front: 0

Depth: 0

Current Owner:

Assessed to: HUMMELL RAYMOND

HUMMELL RUTH



Parcel # 63

TOWN OF: OLIVE

SBL: 53.4-3-26

Property Class: 270
Mobile Home

Location: 696 ACORN HILL RD

Oldest Year of Tax: 2012 G

Amount: \$ 4,396

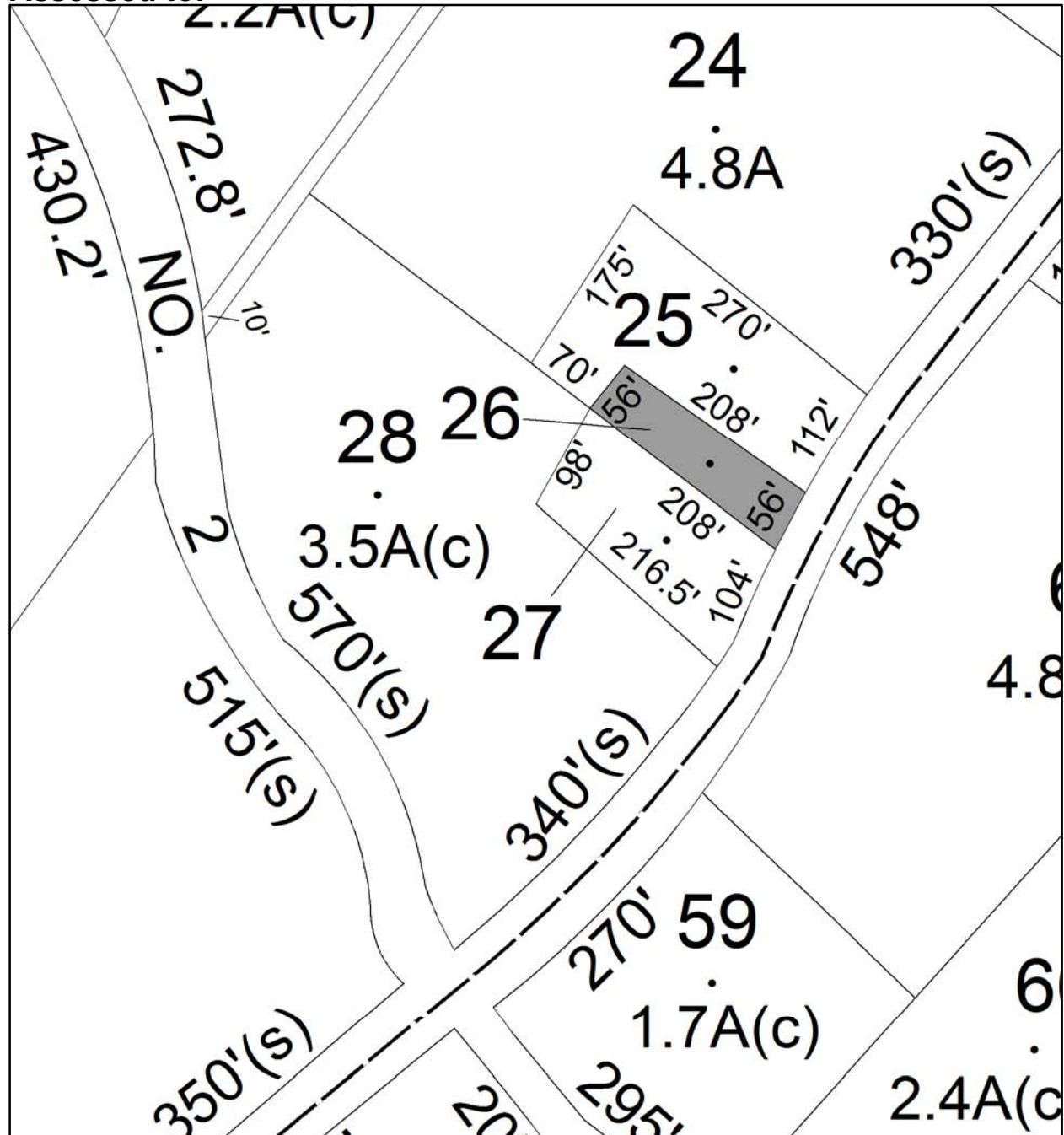
Acres: 0.25

Front: 0

Depth: 0

Current Owner: STOUTENBURG CHARLES V

Assessed to: STOUTENBURG CHARLES V STOUTENBURG DORIS



Parcel # 67

TOWN OF: PLATTEKILL

SBL: 95.3-6-10

Property Class: 323
Other Rural Vacant Lands

Location: TUCKERS CORNERS RD

Oldest Year of Tax: 2012 G

Amount: \$ 15,692

Acres: 14.6

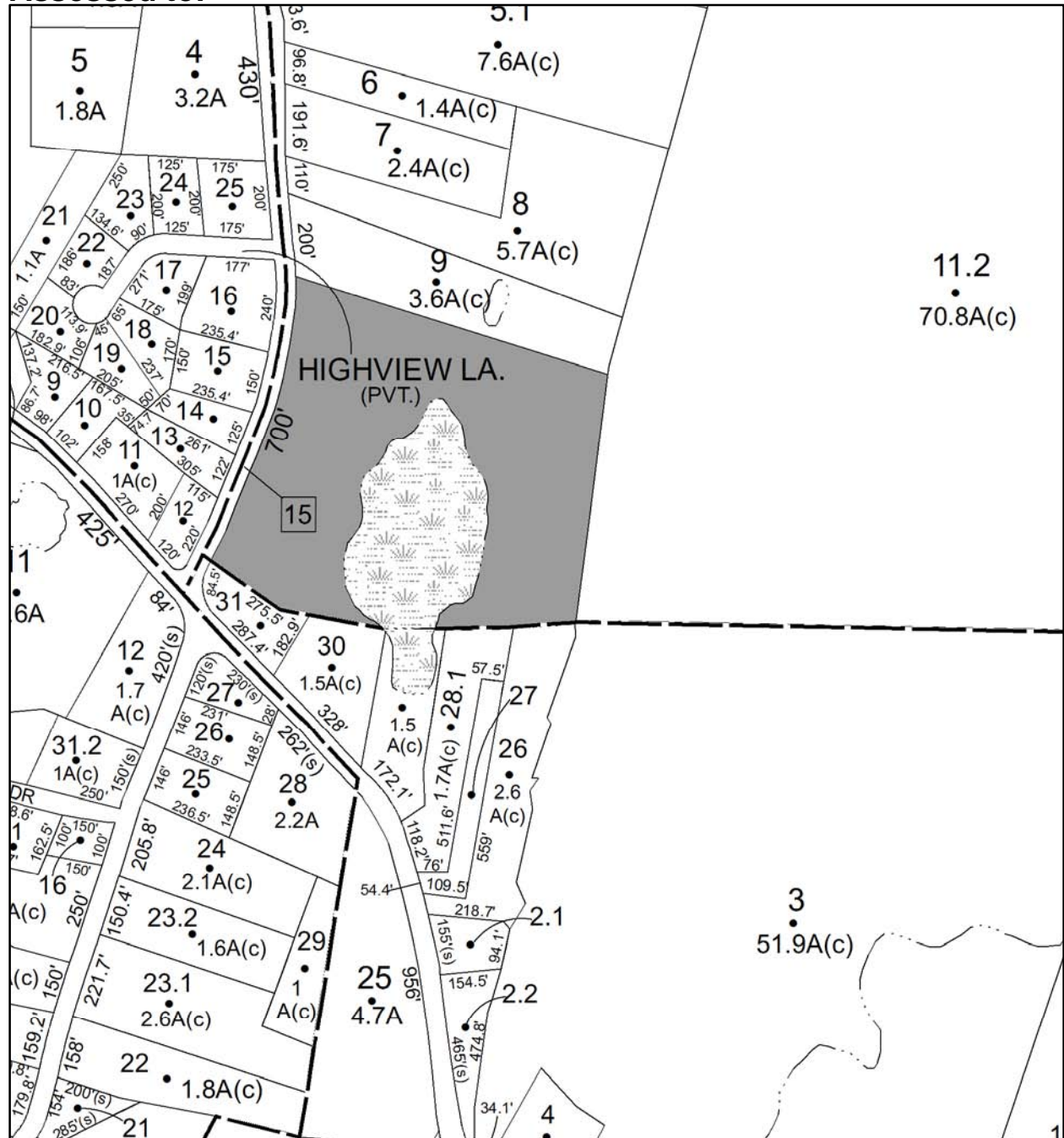
Front: 0

Depth: 0

No Image Available

Current Owner: SPATARO MICHAEL

Assessed to: SPATARO MICHAEL



Parcel # 71

TOWN OF: PLATTEKILL

SBL: 101.20-2-30

Property Class: 260
Seasonal Residences

Location: 27 DOLORES TRL

Oldest Year of Tax: 2012 G

Amount: \$ 5,250

Acres: 0.23

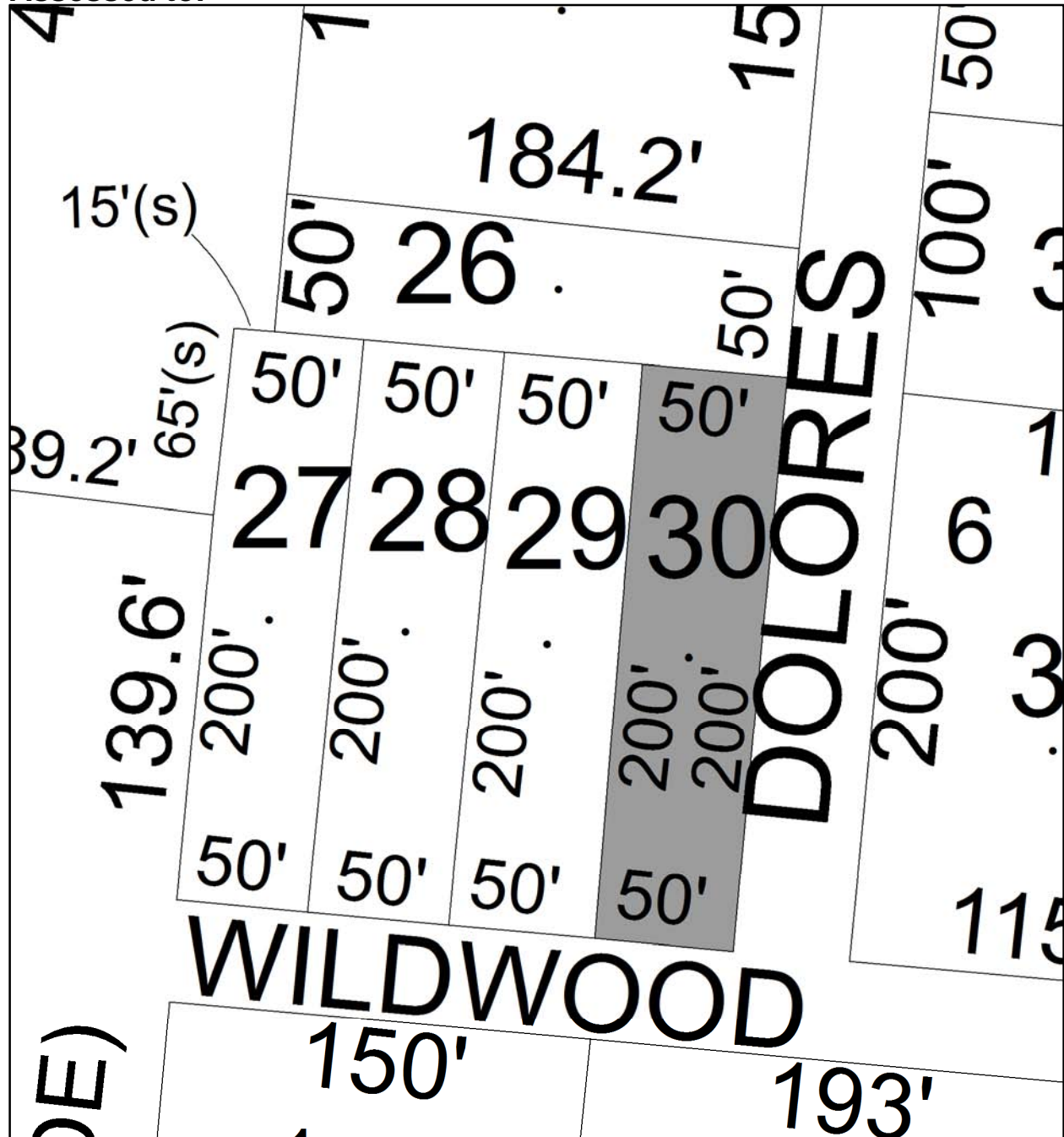
Front: 0

Depth: 0



Current Owner:

Assessed to: RUBERTE ADAMINA BARROSA ESTELLA



Parcel # 72

TOWN OF: PLATTEKILL

SBL: 102.1-2-31.34

Property Class: 210
One Family Year

Location: 43 WHISPERING OAKS DR

Oldest Year of Tax: 2010 G

Amount: \$ 37,519

Acres: 1

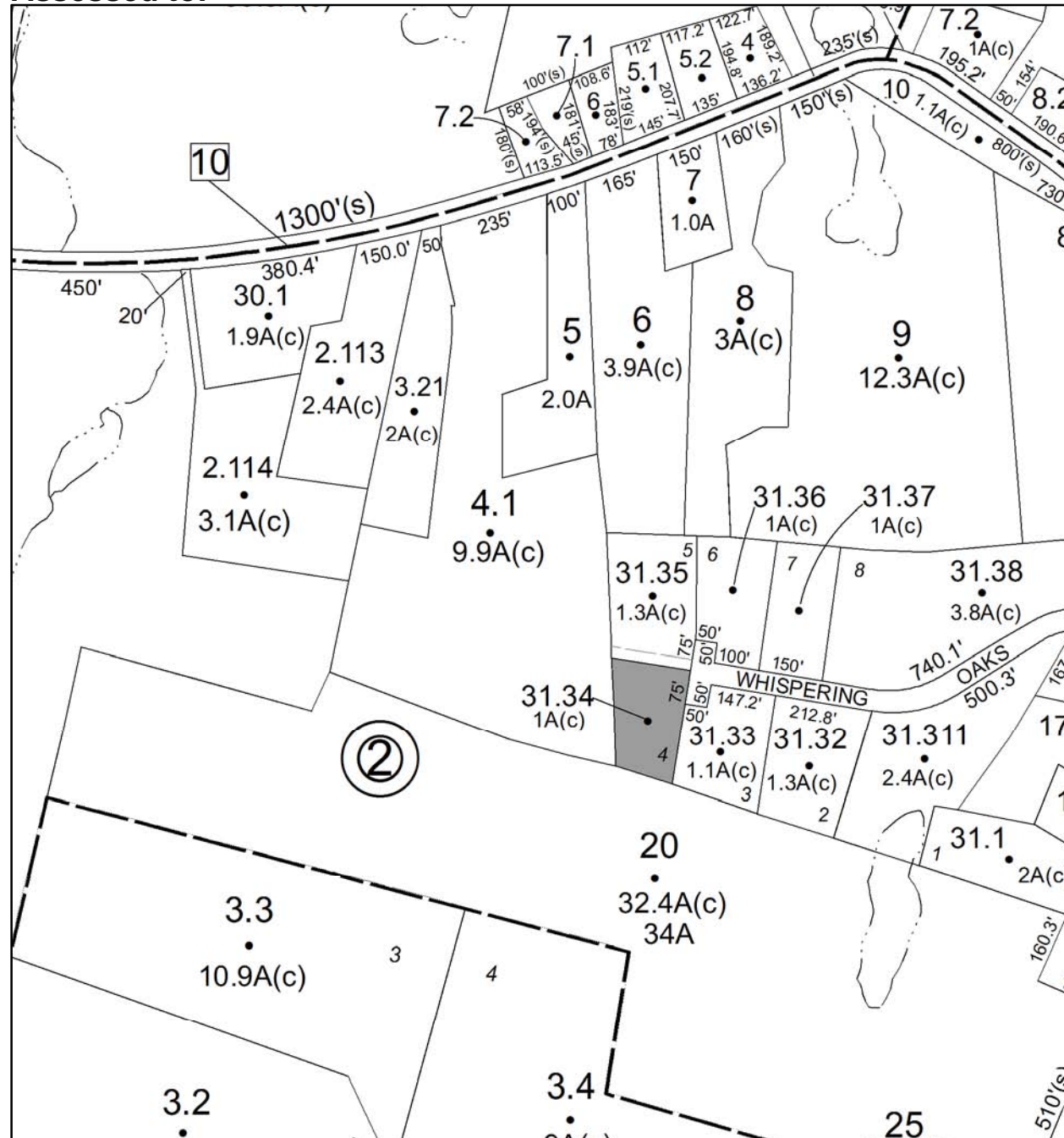
Front: 0

Depth: 0

Current Owner: COUNTY OF ULSTER

Assessed to: CUCUTA ANTHONY

CUCUTA AMPARO



Parcel # 73

TOWN OF: PLATTEKILL

SBL: 102.1-5-8

Property Class: 322

Residential Vacant Land Over 10 Acres

Location: SOUTH ST

Oldest Year of Tax: 2012 G

Amount: \$ 1,619

Acres: 12

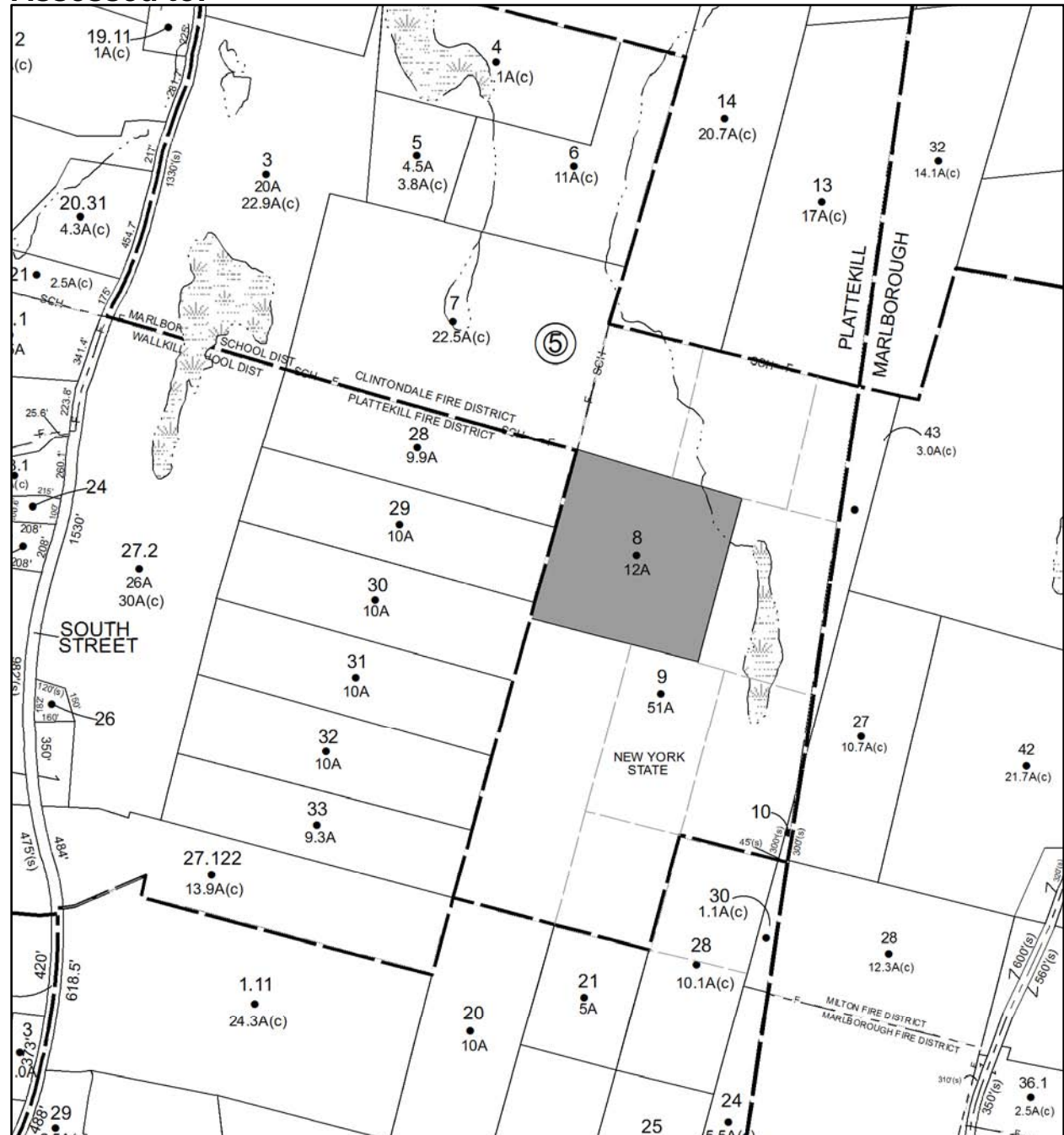
Front: 0

Depth: 0

No Image Available

Current Owner:

Assessed to: CASTON HARRY



Parcel # 74

Current Owner: COUNTY OF ULSTER
Assessed to: BERISHA GJERGJ

TOWN OF: PLATTEKILL

SBL: 102.1-6-12.117

Property Class: 314

Rural Vacant Lots of 10 Acres or Less

Location: FOSLER RD

Oldest Year of Tax: 2011 G

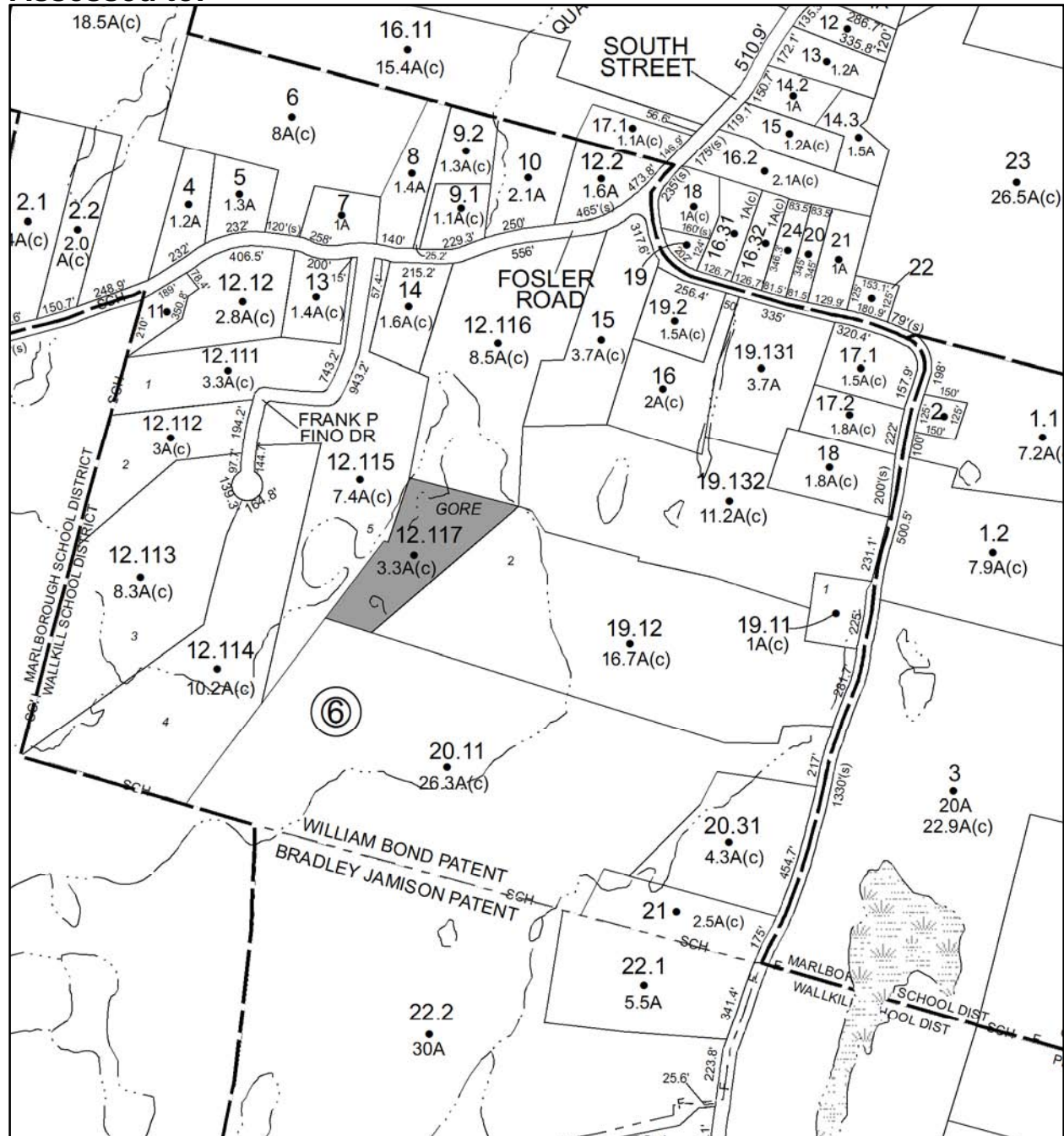
Amount: \$ 1,086

Acres: 3.3

Front: 0

Depth: 0

No Image
Available



Parcel # 76

TOWN OF: PLATTEKILL

SBL: 102.3-3-11

Property Class: 314

Rural Vacant Lots of 10 Acres or Less

Location: 100 LEWIS LN

Oldest Year of Tax: 2012 G

Amount: \$ 10,180

Acres: 0.8

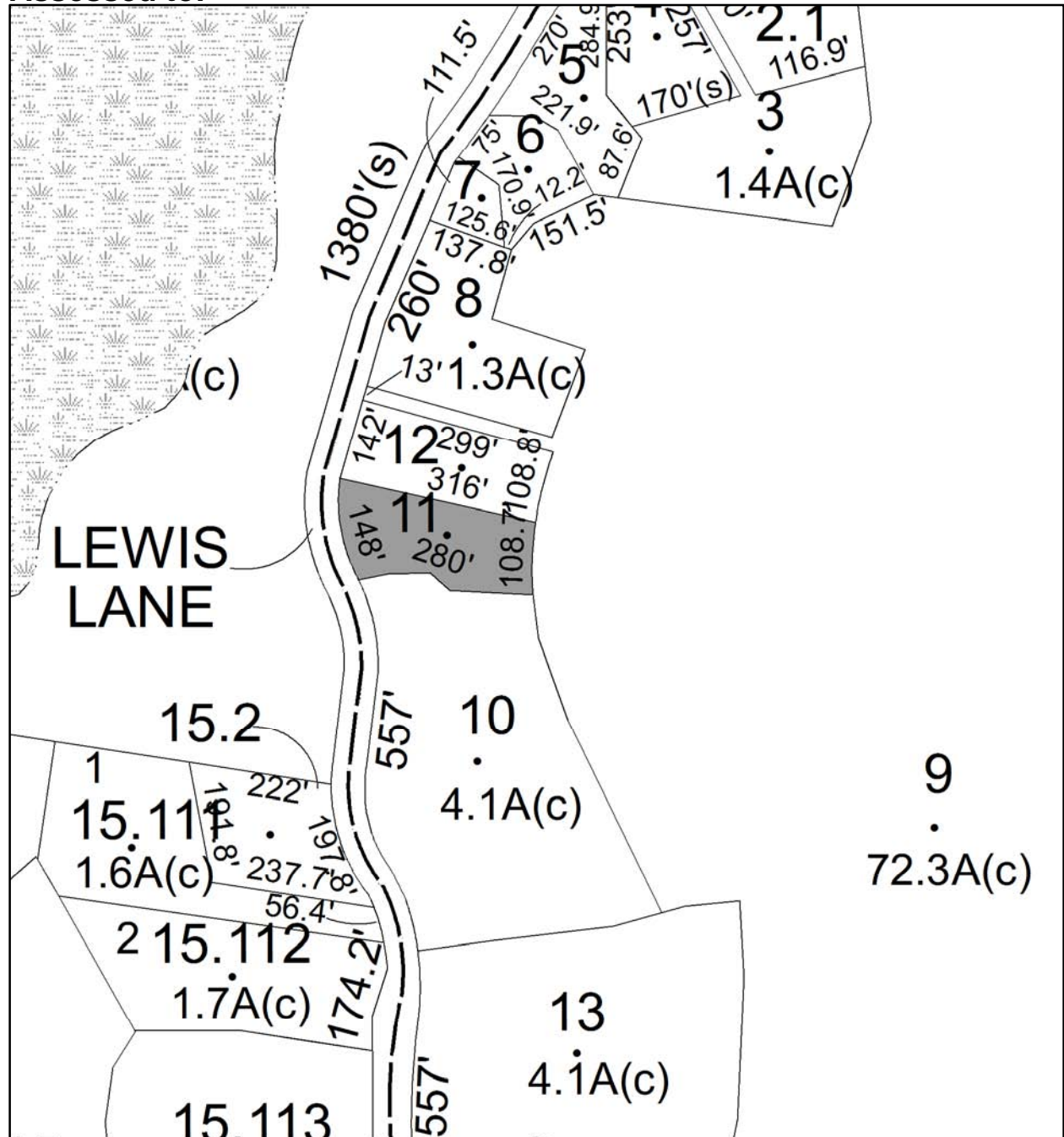
Front: 0

Depth: 0

No Image Available

Current Owner:

Assessed to: MALDONADO LYDIA



Parcel # 78

Current Owner: COUNTY OF ULSTER

Assessed to: LIVSEY CHARLES LIVSEY LUANNE

TOWN OF: PLATTEKILL

SBL: 107.8-1-6

Property Class: 314

Rural Vacant Lots of 10 Acres or Less

Location: ORFEO RD

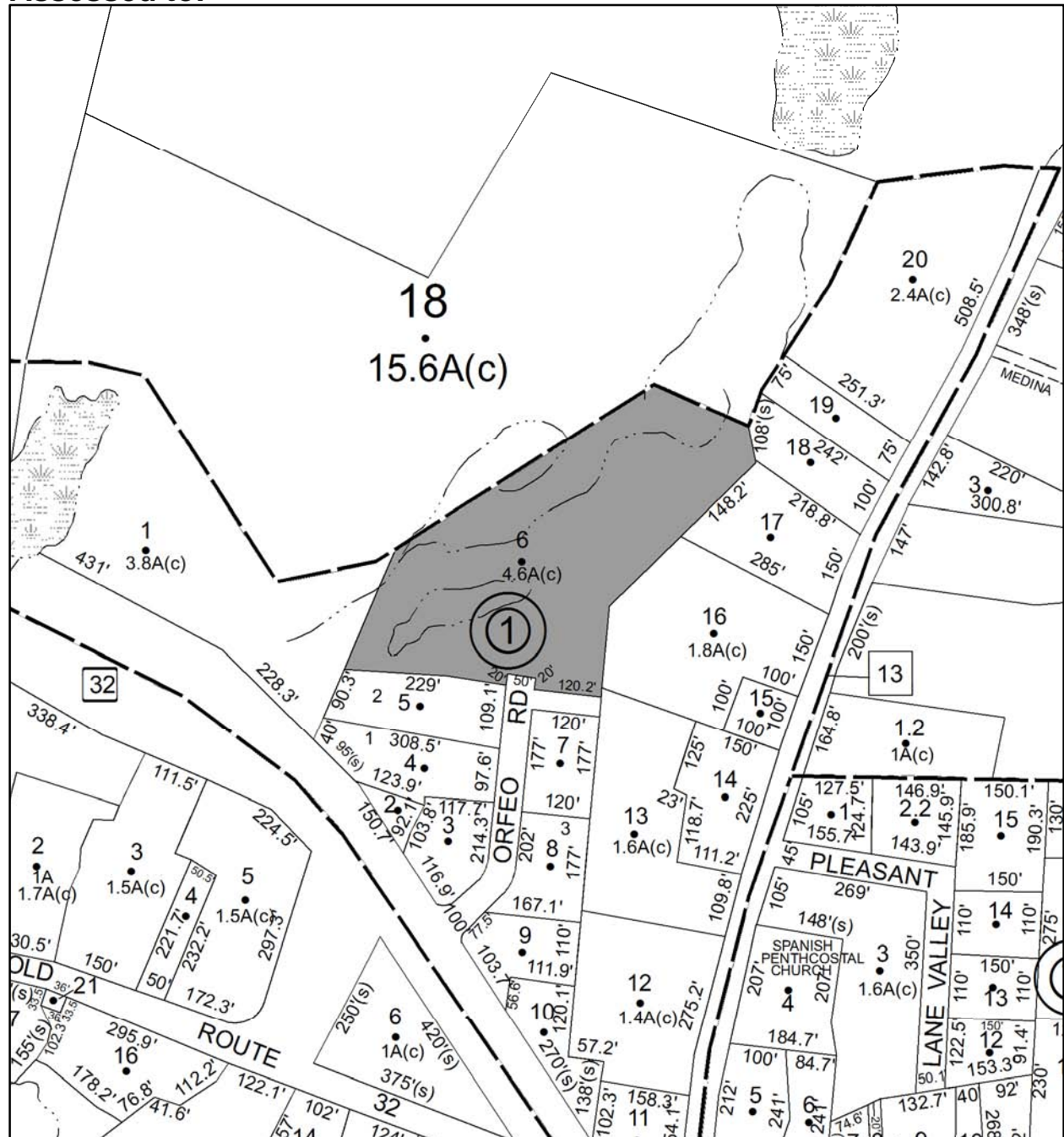
Oldest Year of Tax: 2010 G

Amount: \$ 16,420

Acres: 4.6

Front: 0

Depth: 0



No Image Available

Parcel # 79

TOWN OF: PLATTEKILL

SBL: 107.8-5-3

Property Class: 314

Rural Vacant Lots of 10 Acres or Less

Location: 6 WASHINGTON LOOP

Oldest Year of Tax: 2012 G

Amount: \$ 1,911

Acres: 0.3

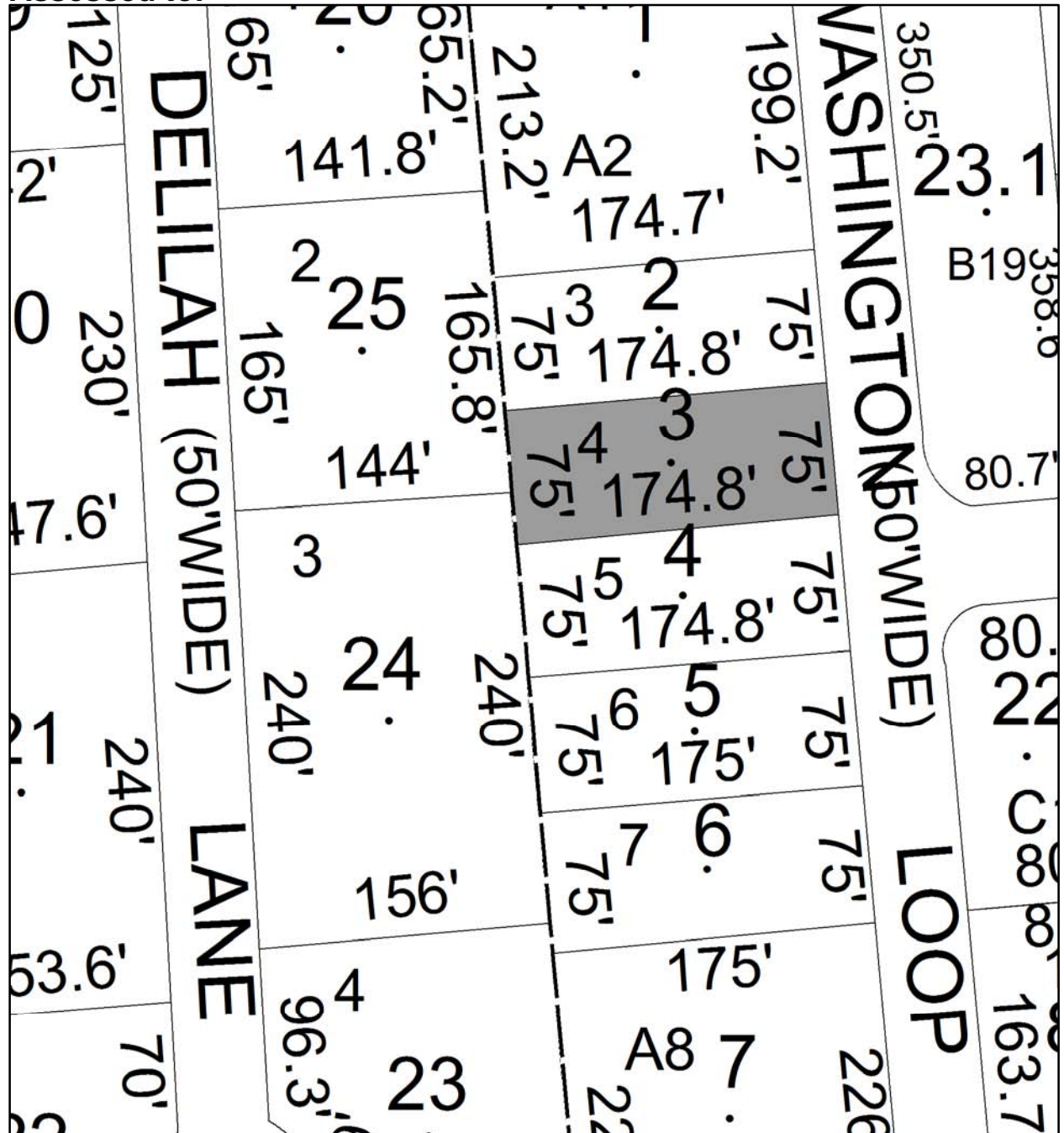
Front: 0

Depth: 0

No Image Available

Current Owner:

Assessed to: VARGAS CARLOS L MENDEZ ADA



Parcel # 80

TOWN OF: PLATTEKILL

SBL: 107.8-7-2.2

Property Class: 314

Rural Vacant Lots of 10 Acres or Less

Location: 3 PLEASANT VALLEY LN

Oldest Year of Tax: 2009 G

Amount: \$ 10,216

Acres: 0

Front: 143.9

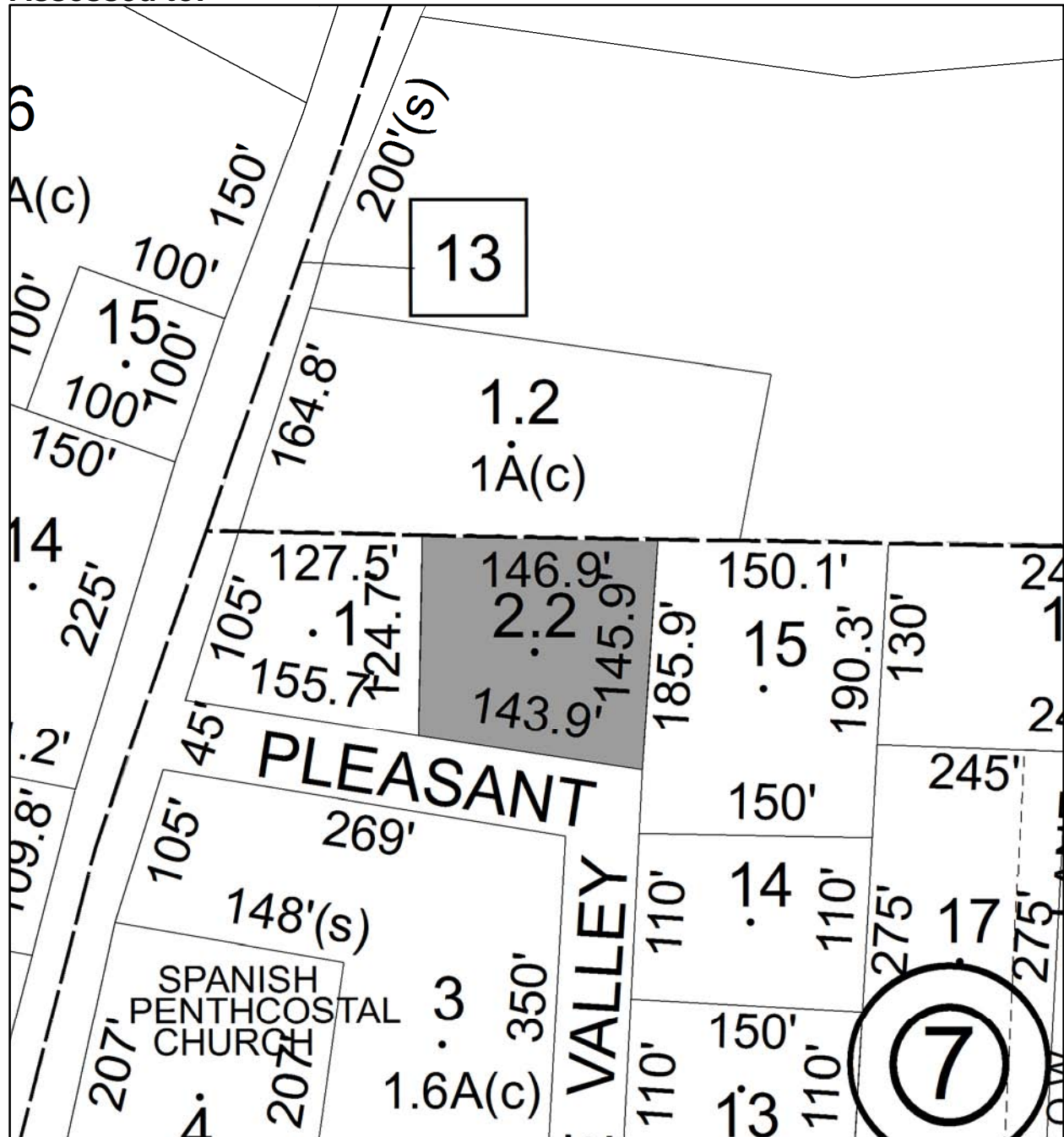
Depth: 145.9

No Image Available

Current Owner: COUNTY OF ULSTER

Assessed to: MUJICA JOSEPH

MUJICA MARIE VICTORIA



Parcel # 81

TOWN OF: PLATTEKILL

SBL: 107.8-7-23

Property Class: 314

Rural Vacant Lots of 10 Acres or Less

Location: 14 PEACE RD

Oldest Year of Tax: 2007 G

Amount: \$ 8,093

Acres: 0.52

Front: 0

Depth: 0

No Image Available

Current Owner:

Assessed to: KRAMER JOHN



Parcel # 82

TOWN OF: PLATTEKILL

SBL: 108.3-5-2

Property Class: 314

Rural Vacant Lots of 10 Acres or Less

Location: EAST RD

Oldest Year of Tax: 2012 G

Amount: \$ 875

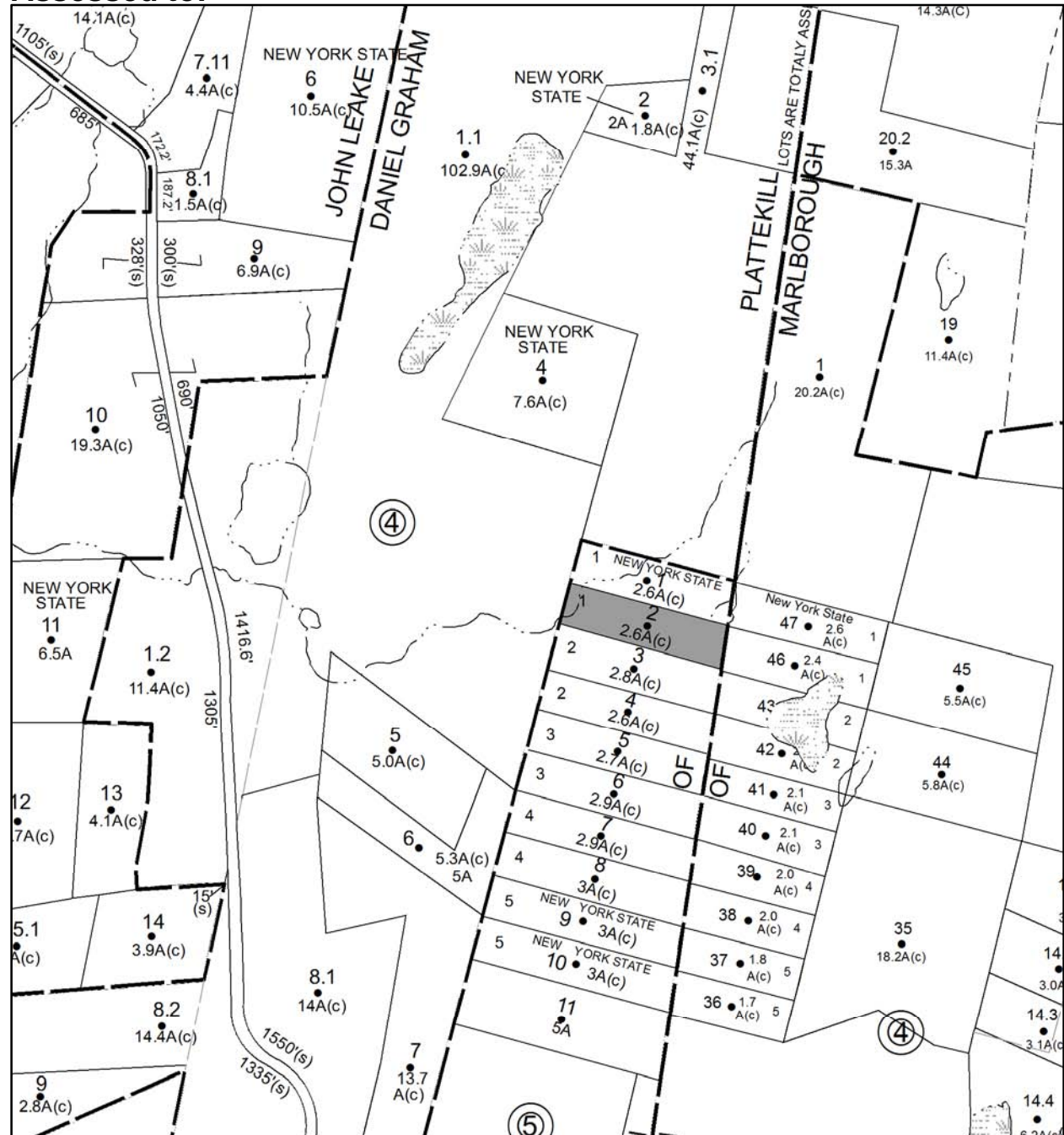
Acres: 2.8

Front: 0

Depth: 0

No Image Available

Current Owner: SANTOSA RONNY
Assessed to: SANTOSA RONNY



Parcel # 83

TOWN OF: ROCHESTER

SBL: 68.1-2-71

Property Class: 210
One Family Year

Location: 706 SAMSONVILLE RD

Oldest Year of Tax: 2012 G

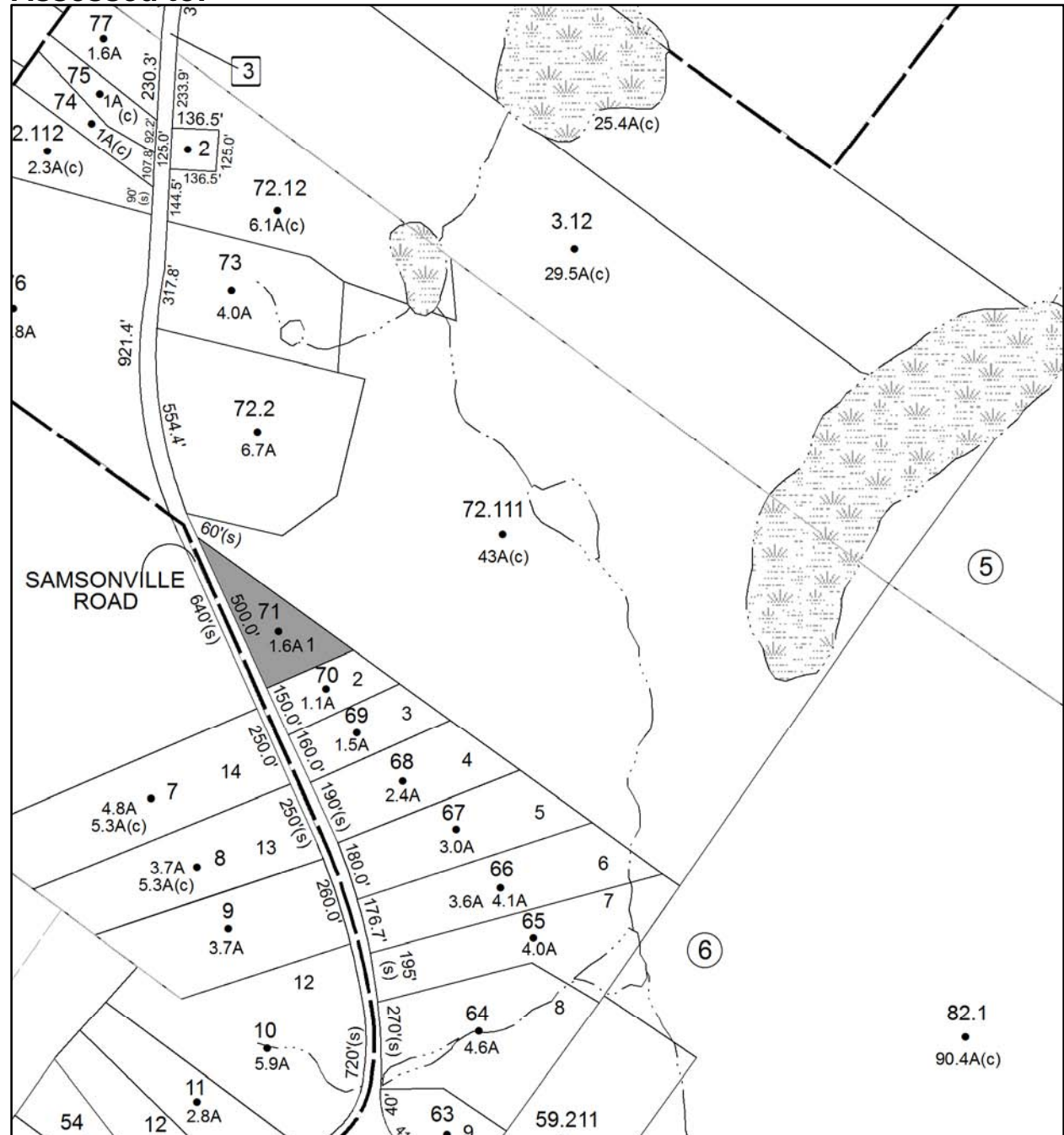
Amount: \$ 26,598

Acres: 1.69

Front: 0

Depth: 0

Current Owner: ROCHE BERNARD & BARBARA
Assessed to: ROCHE BERNARD ROCHE BARBARA



Parcel # 84

TOWN OF: ROCHESTER

SBL: 68.3-1-38.200

Property Class: 210
One Family Year

Location: 408 SAMSONVILLE RD

Oldest Year of Tax: 2009 G

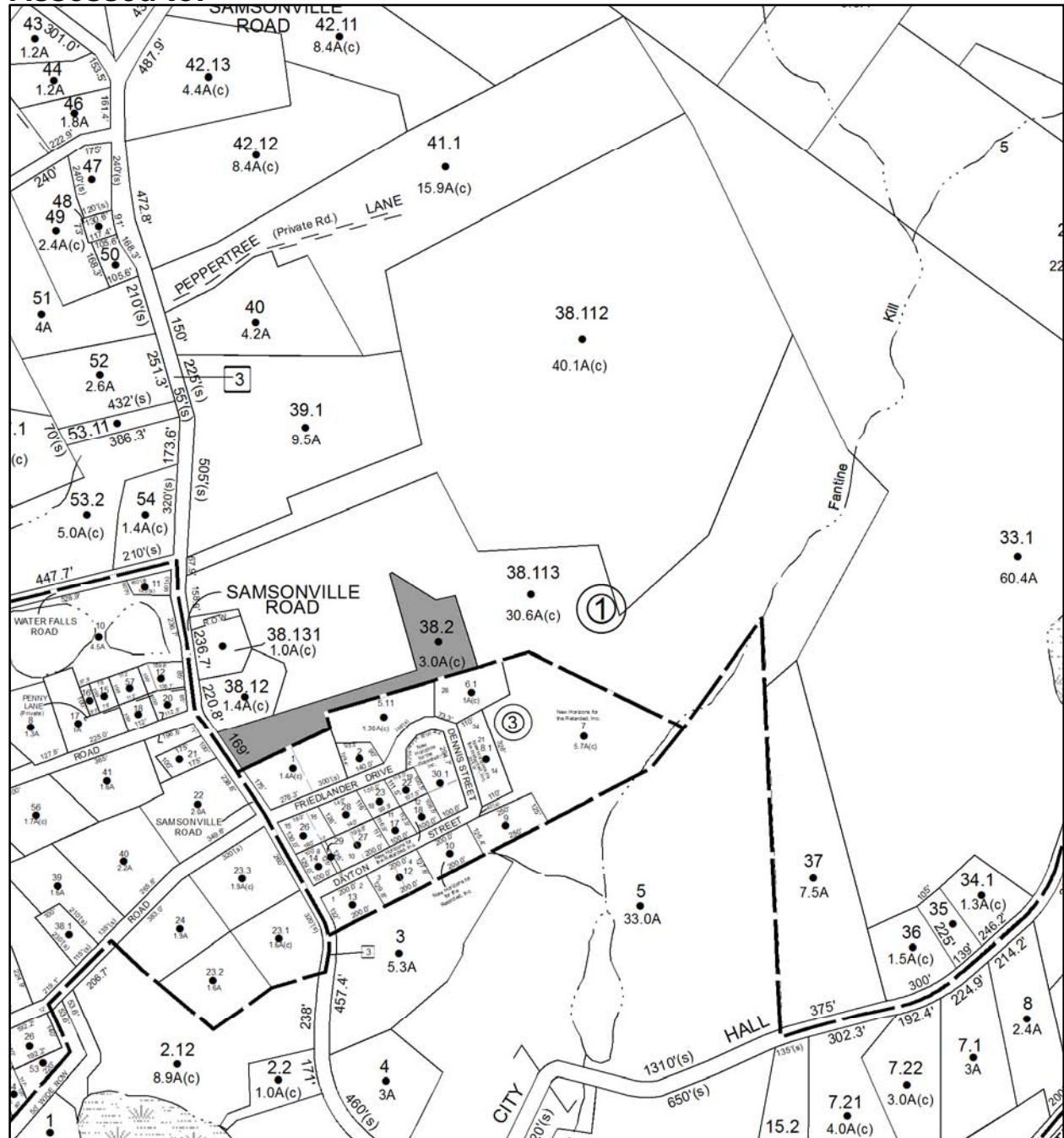
Amount: \$ 34,967

Acres: 3

Front: 0

Depth: 0

Current Owner: COUNTY OF ULSTER
Assessed to: BEKE IMRE A



Parcel # 85

TOWN OF: ROCHESTER

SBL: 68.3-2-33

Property Class: 270
Mobile Home

Location: 192 ROCHESTER CENTER RD

Oldest Year of Tax: 2011 G

Amount: \$ 2,752

Acres: 0.28

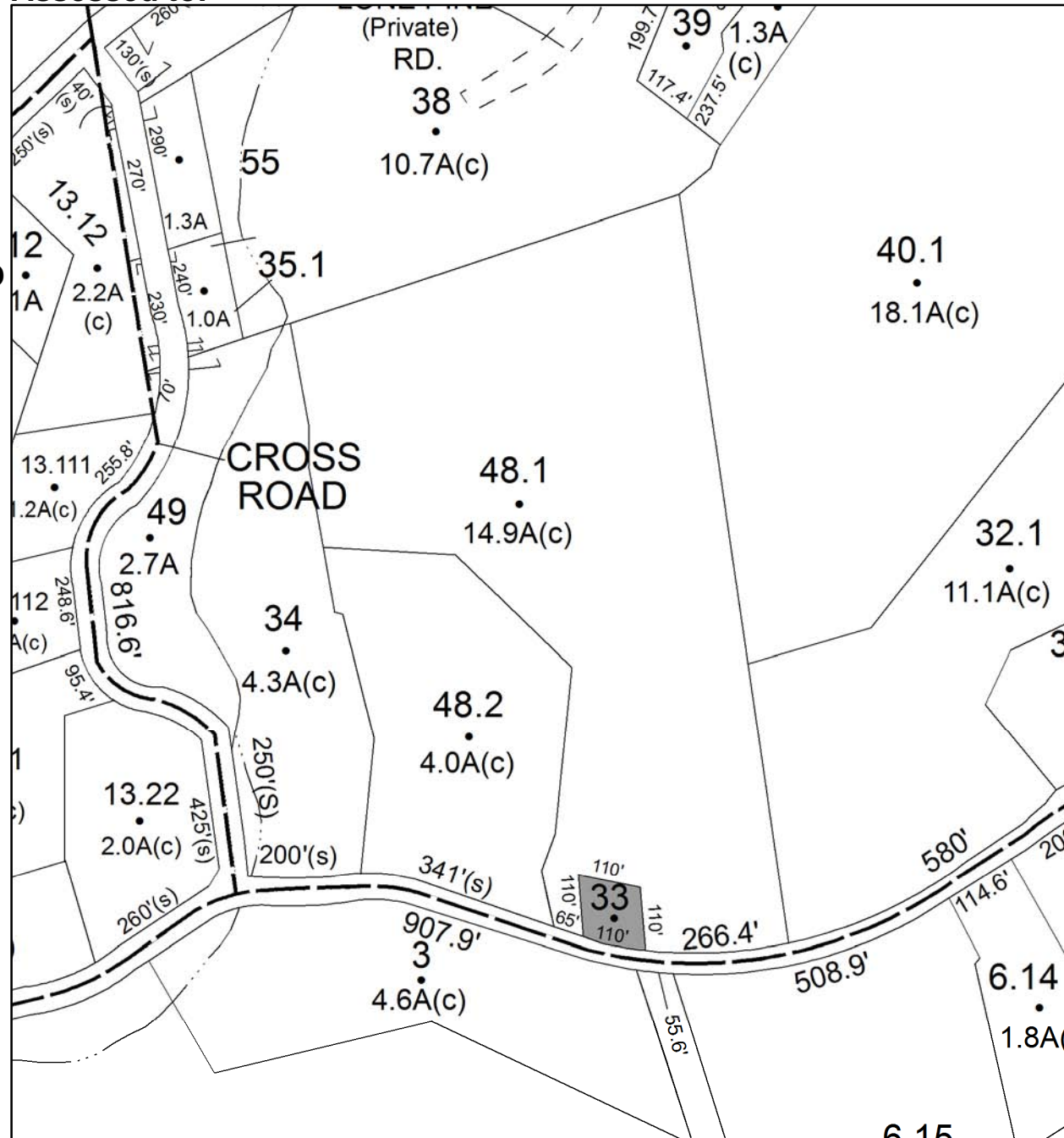
Front: 0

Depth: 0

Current Owner:

Assessed to: SISSON CHRISTINE A

SISSON KEVIN M



Parcel # 86

TOWN OF: ROCHESTER

SBL: 68.13-1-8

Property Class: 270

Mobile Home

Location: 3 BOWERS RD

Oldest Year of Tax: 2011 G

Amount: \$ 6,420

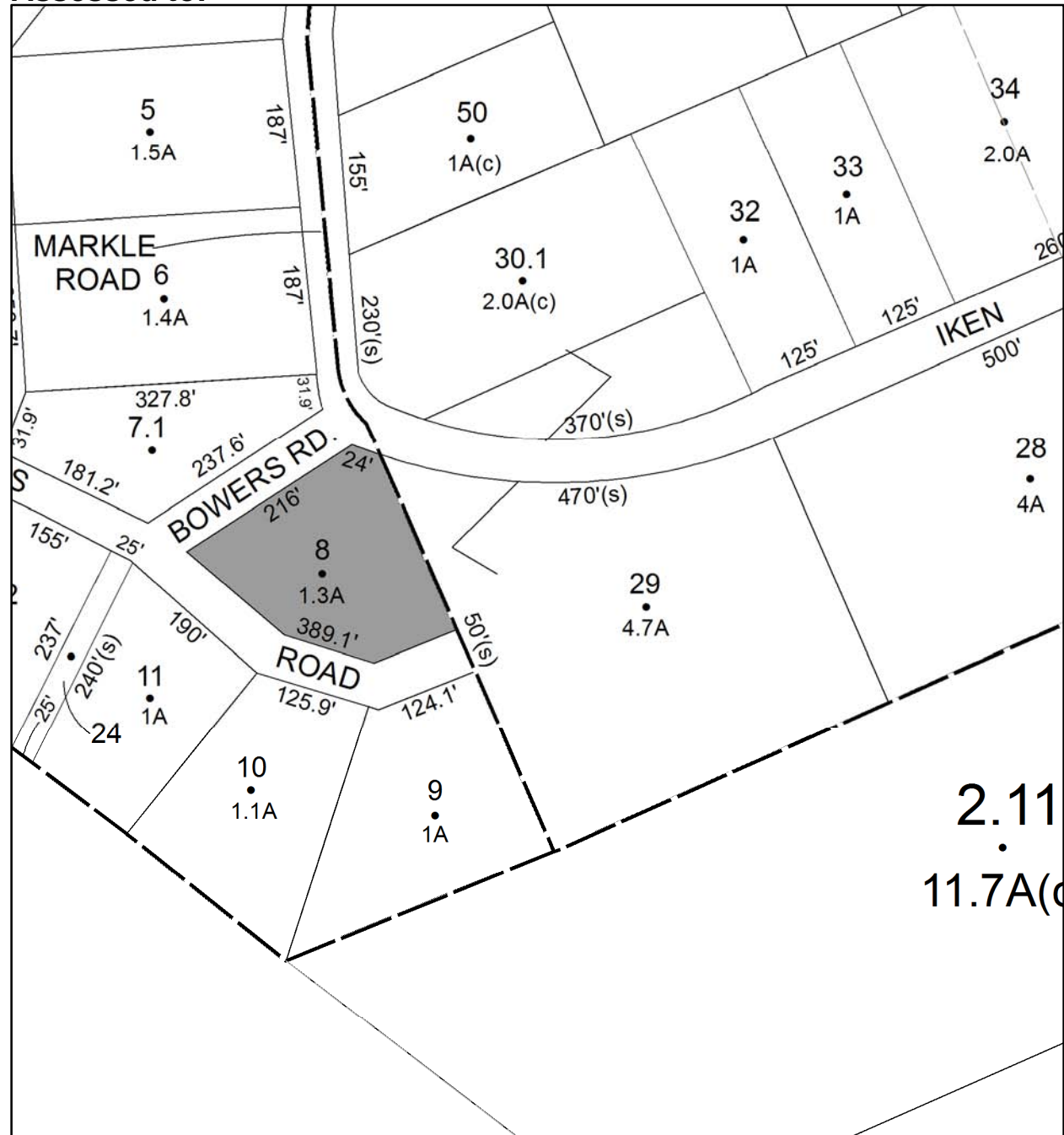
Acres: 1.34

Front: 0

Depth: 0

Current Owner: BARRINGER BRETT W SR

Assessed to: BARRINGER BRETT W SR



Parcel # 88

TOWN OF: ROCHESTER

SBL: 68.19-4-1.112

Property Class: 210
One Family Year

Location: 320 METTACAHONTS RD

Oldest Year of Tax: 2011 G

Amount: \$ 22,819

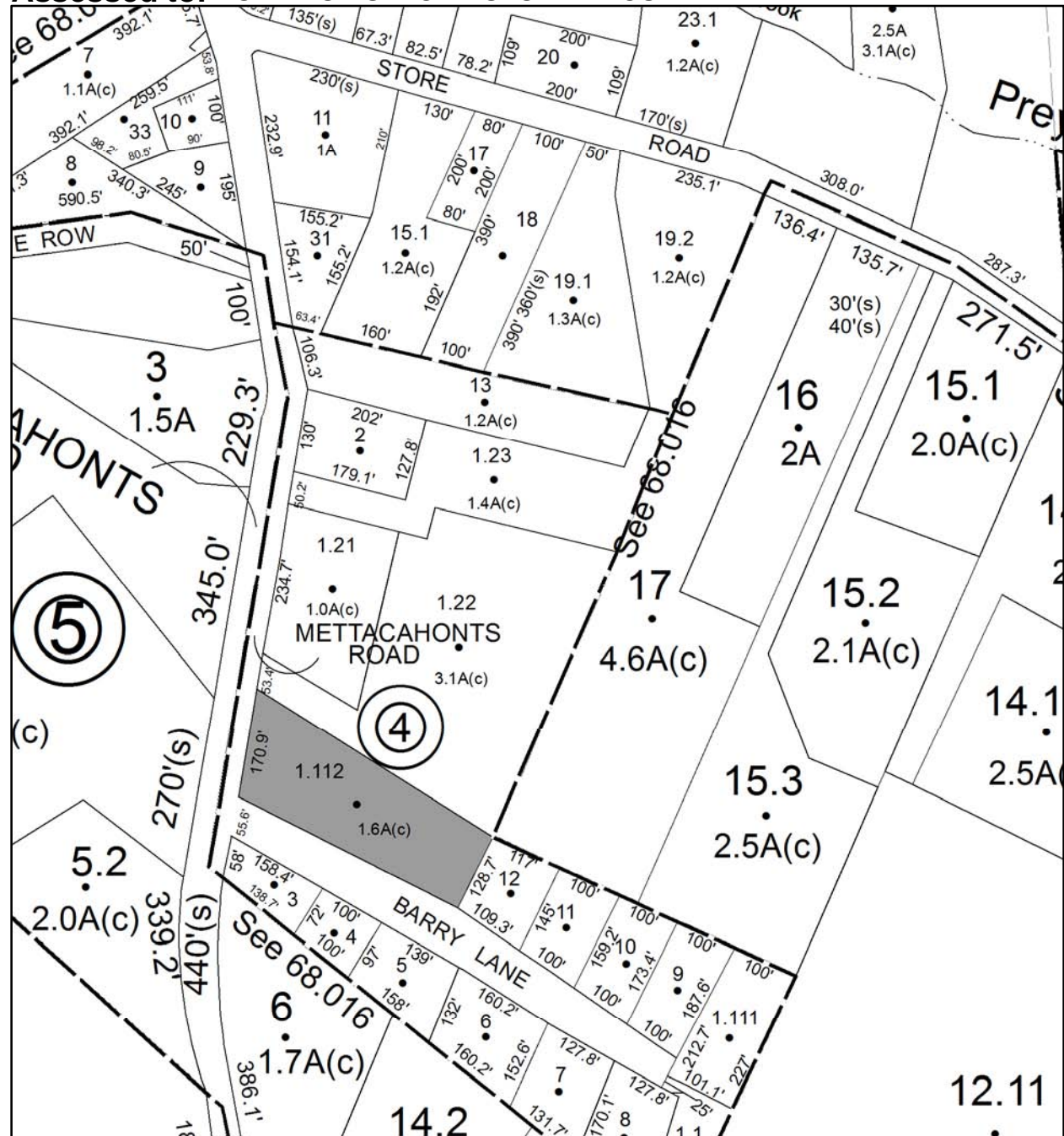
Acres: 1.6

Front: 0

Depth: 0

Current Owner: COUNTY OF ULSTER

Assessed to: NOWAKOWSKI CHRISTOPHER CURRY HELEN



Parcel # 90

TOWN OF: ROCHESTER

SBL: 76.3-2-34

Property Class: 484
One Story Small Structure

Location: 5907 ROUTE 44-55

Oldest Year of Tax: 2011 G

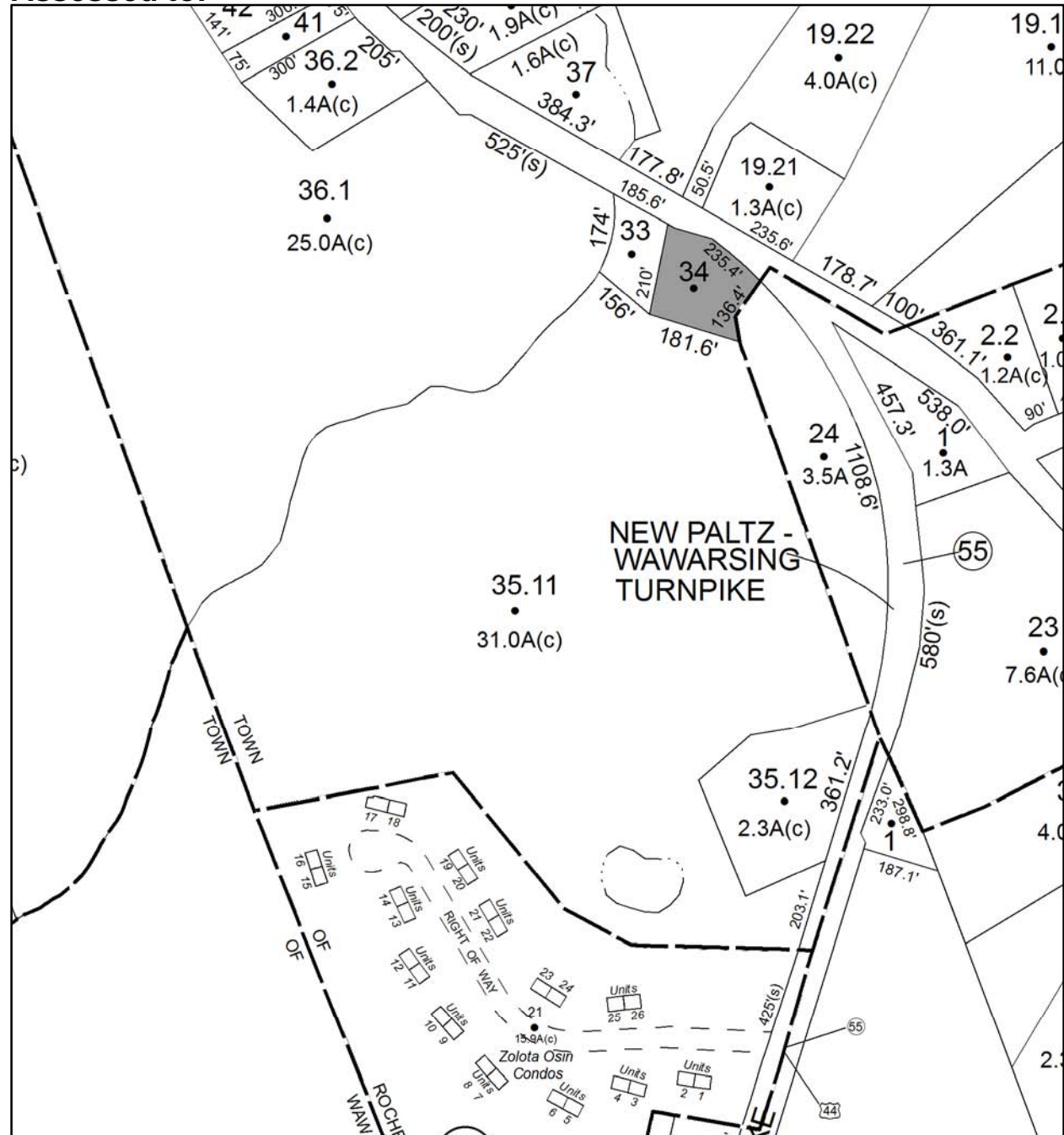
Amount: \$ 18,543

Acres: 1.14

Front: 0

Depth: 0

Current Owner: COUNTY OF ULSTER
Assessed to: FESTBERG ABRAHAM



Parcel # 91

TOWN OF: ROCHESTER

SBL: 76.3-2-68

**Property Class: 311
Residential Vacant Land**

Location: GRANITE RD

Oldest Year of Tax: 2011 G

Amount: \$ 1,823

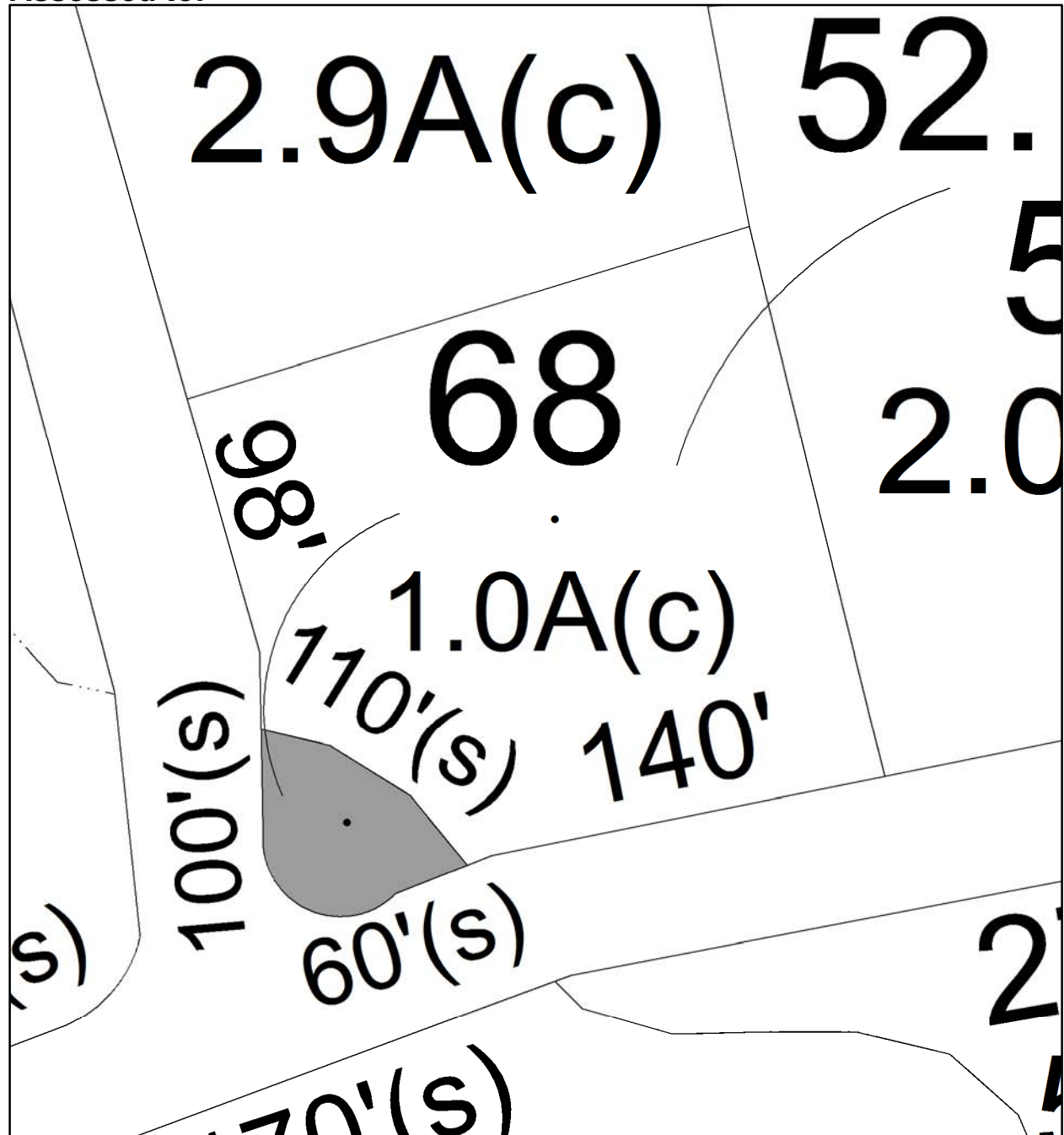
Acres:

Front: 100

Depth: 110

No Image
Available

**Current Owner: COUNTY OF ULSTER
Assessed to: WEISS IRVING**



Parcel # 92

TOWN OF: ROCHESTER

SBL: 77.1-1-42

Property Class: 314

Rural Vacant Lots of 10 Acres or Less

Location: ROUTE 209

Oldest Year of Tax: 2011 G

Amount: \$ 871

Acres: 0.11

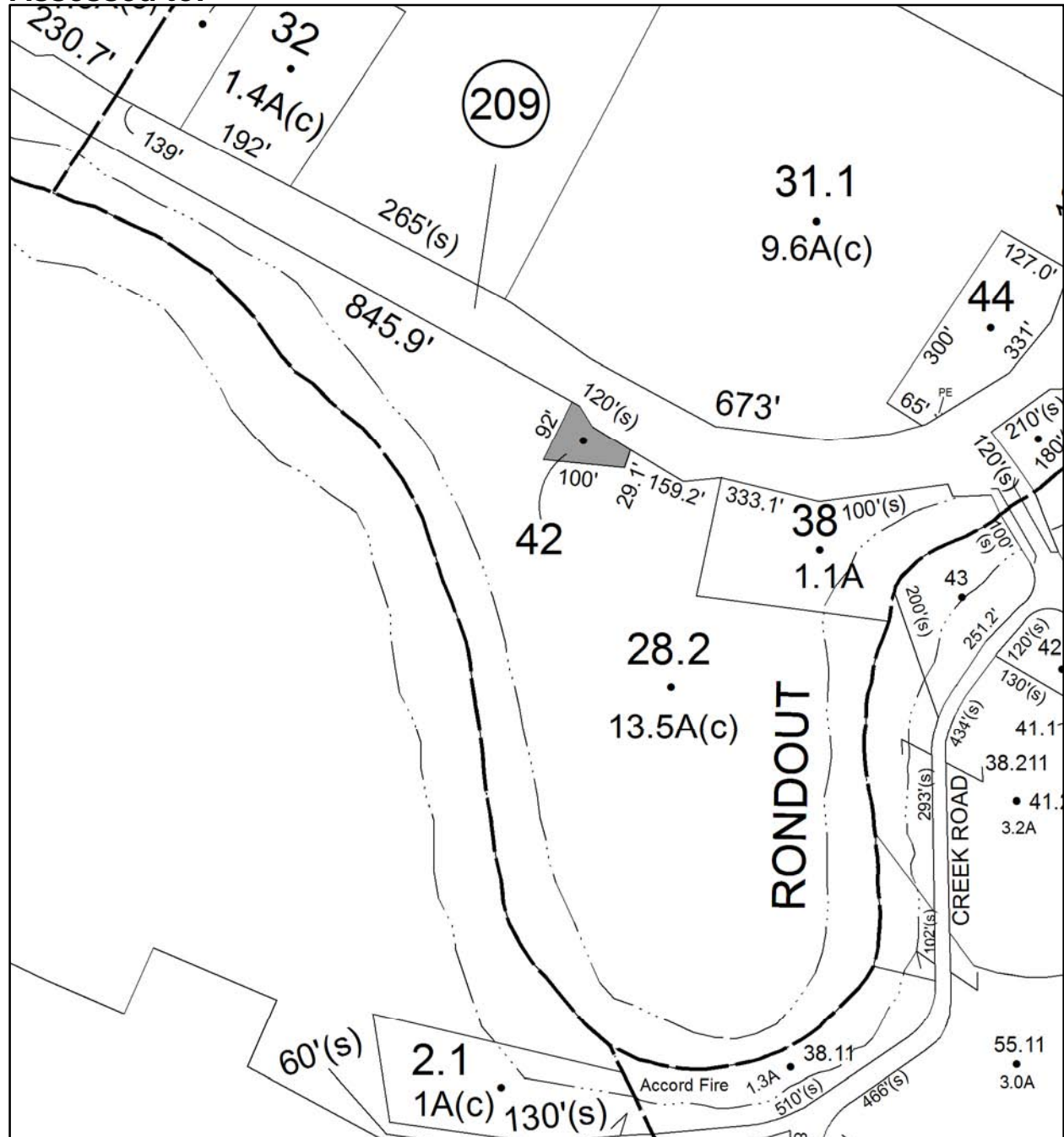
Front: 120

Depth: 100

No Image Available

Current Owner: COUNTY OF ULSTER

Assessed to: DEYO IRA



Parcel # 94

TOWN OF: ROCHESTER

SBL: 77.9-1-28

Property Class: 210
One Family Year

Location: MAIN ST

Oldest Year of Tax: 2009 G

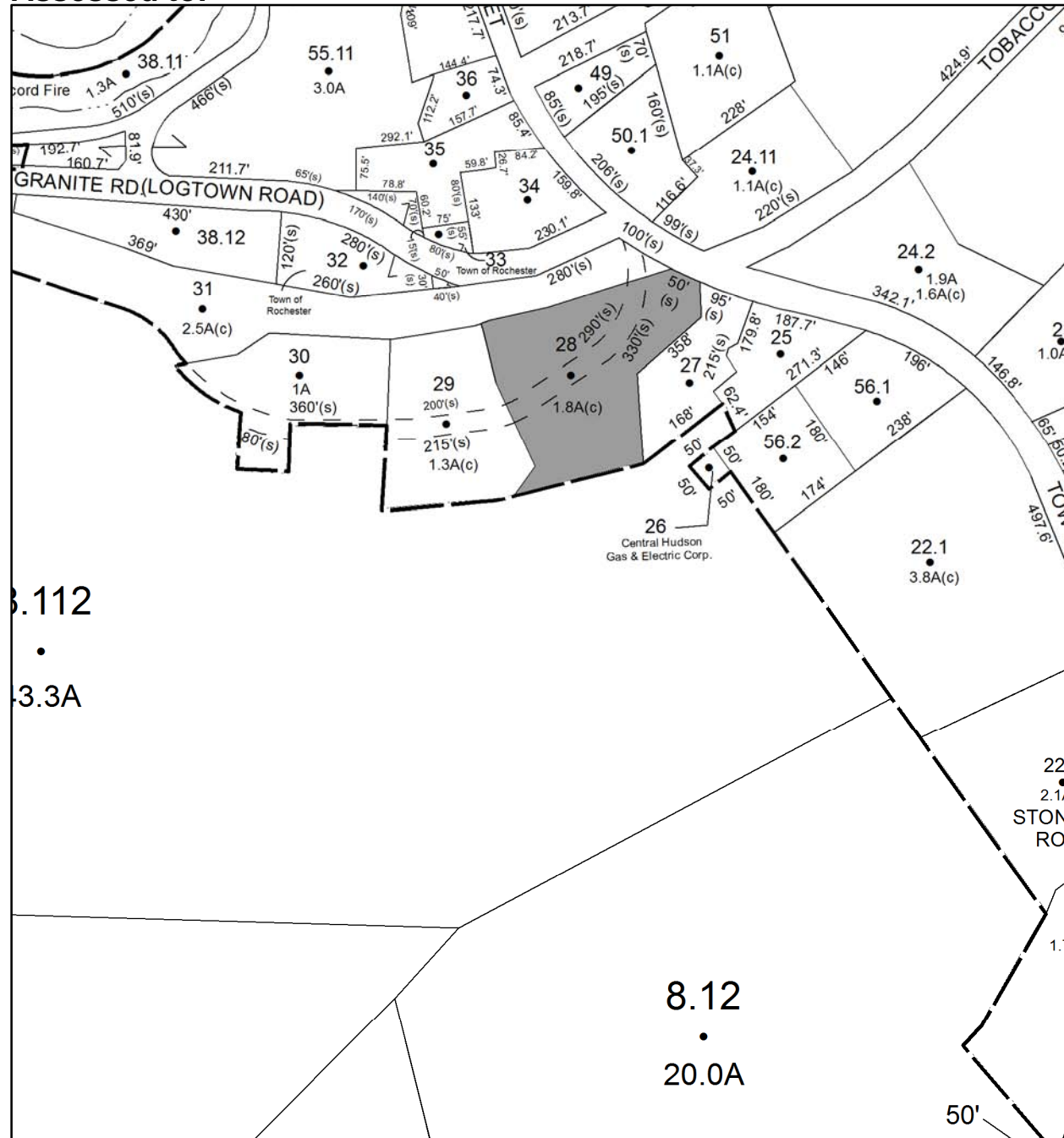
Amount: \$ 42,299

Acres: 1

Front: 0

Depth: 0

Current Owner: COUNTY OF ULSTER
Assessed to: SOLCBERG REGINALD



Parcel # 96

TOWN OF: ROSENDALE

SBL: 55.4-1-1

Property Class: 210
One Family Year

Location: 127 BINNEWATER RD

Oldest Year of Tax: 2012 G

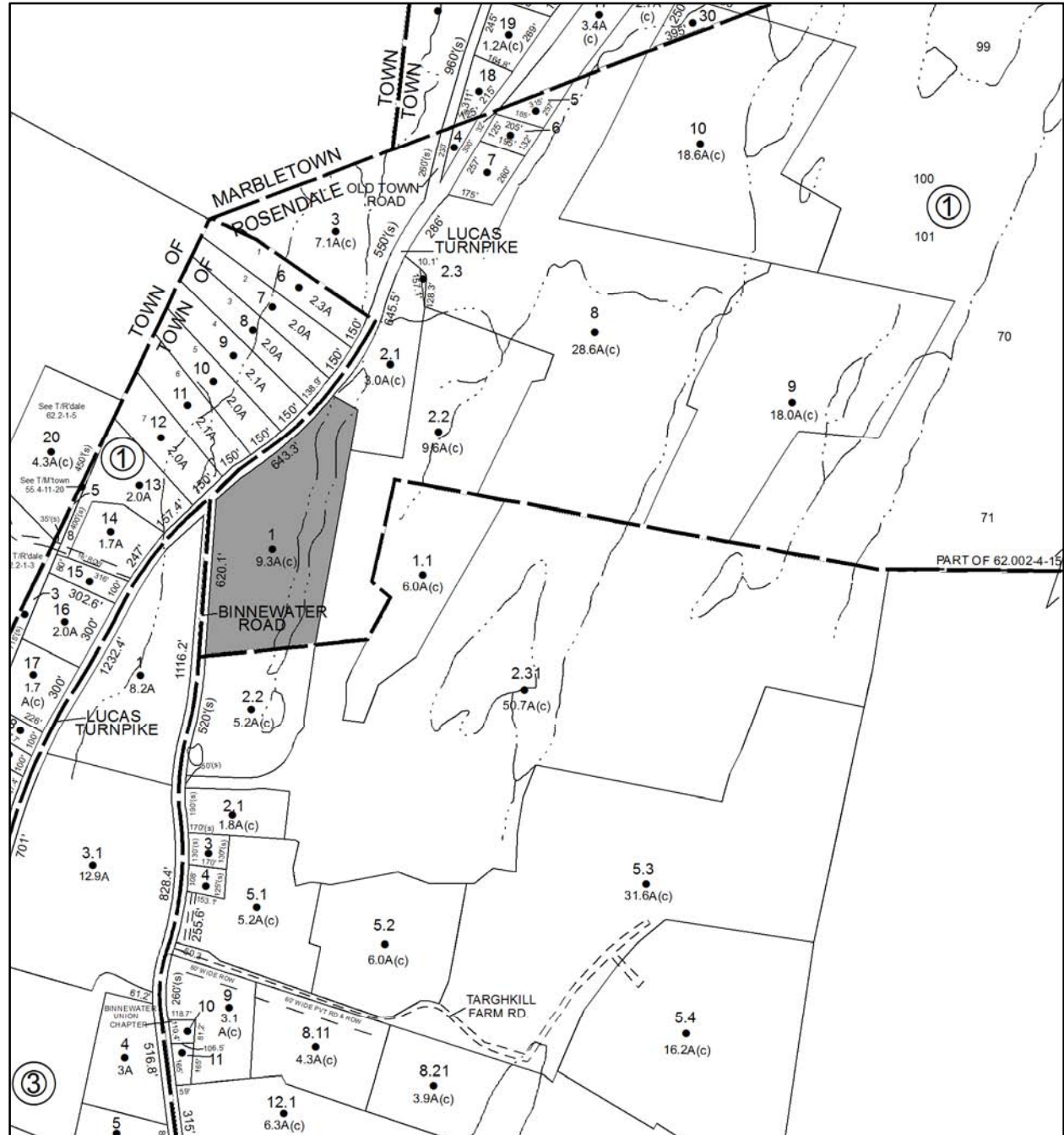
Amount: \$ 40,093

Acres: 9.26

Front: 0

Depth: 0

Current Owner: KENNETH ADIN TRUST
Assessed to: KENNETH ADIN FAMILY LIV TRUST



Parcel # 98

Current Owner: COUNTY OF ULSTER
Assessed to: LOWER ESOPUS RIVER WATCH

TOWN OF: ROSENDALE

SBL: 62.2-3-1

Property Class: 311
Residential Vacant Land

Location: LUCAS AVE EXT

Oldest Year of Tax: 2010 G

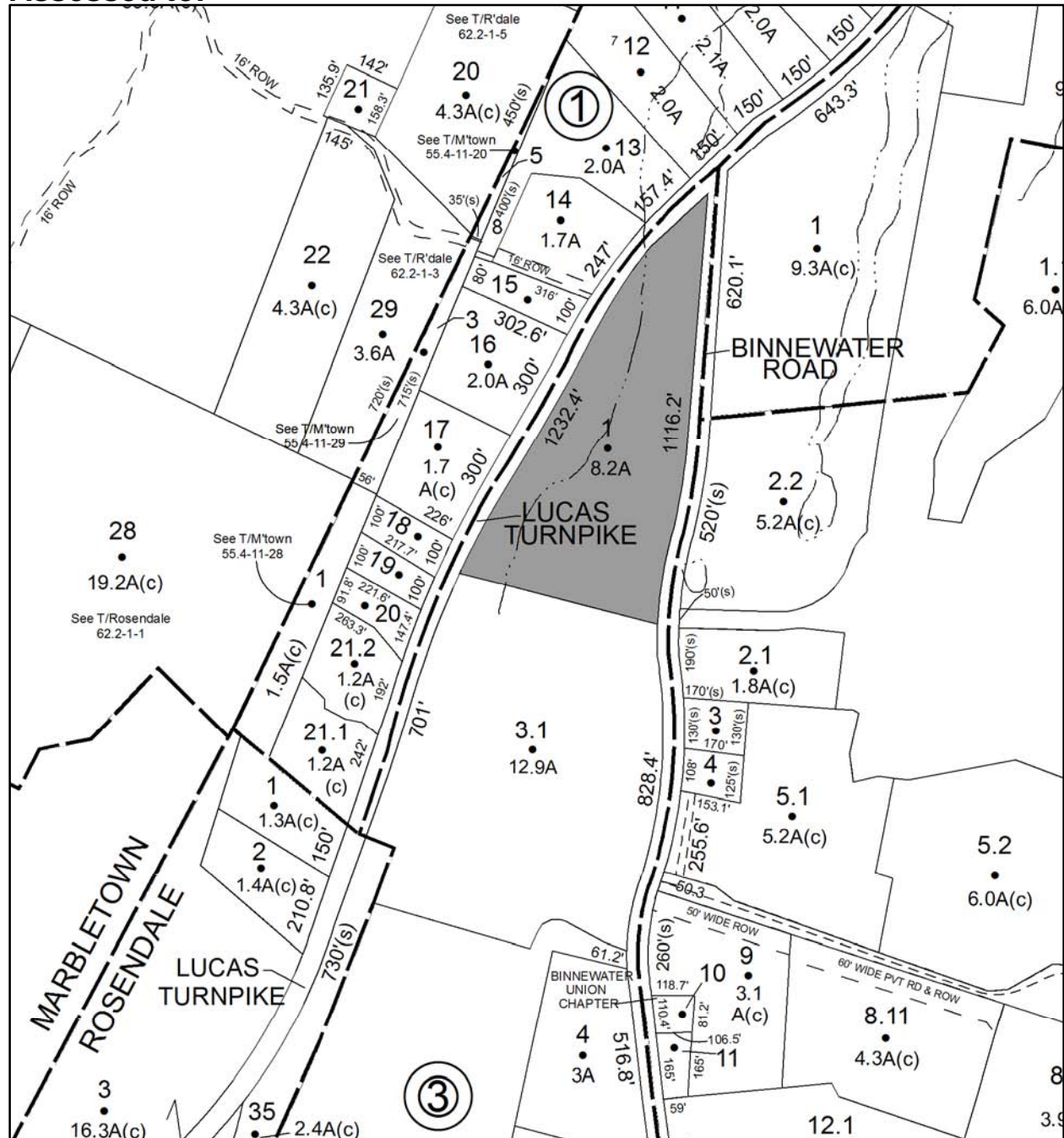
Amount: \$ 12,025

Acres: 8.2

Front: 0

Depth: 0

No Image
Available



Parcel # 99

TOWN OF: ROSENDALE

SBL: 62.4-7-31

Property Class: 210
One Family Year

Location: 879 CREEK LOCKS RD

Oldest Year of Tax: 2012 G

Amount: \$ 25,514

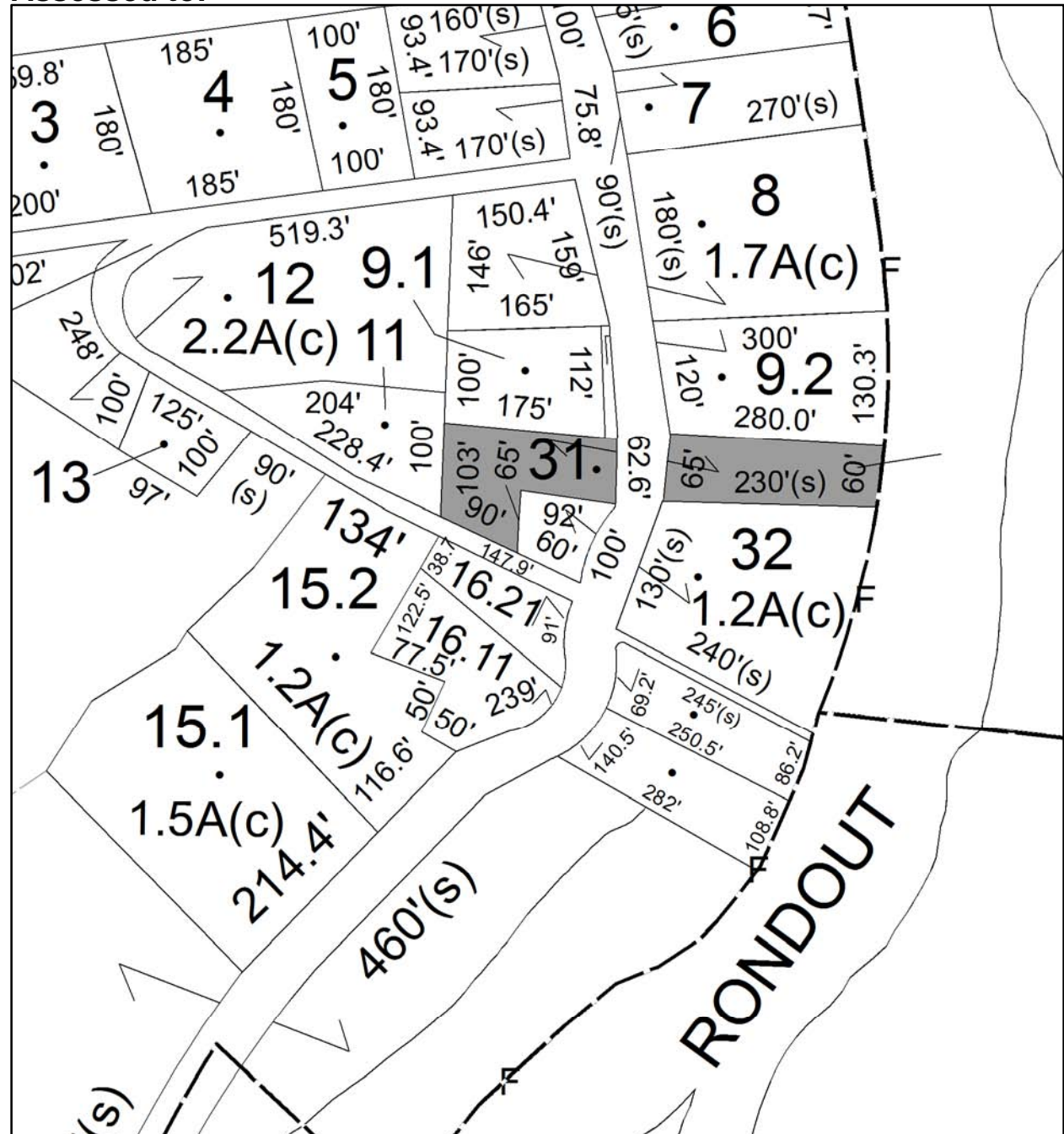
Acres: 0.35

Front: 0

Depth: 0

Current Owner:

Assessed to: COLONNA THERESA BETELL DANIEL



Parcel # 100

TOWN OF: ROSENDALE

SBL: 62.20-2-8

Property Class: 311
Residential Vacant Land

Location: ROSE ST

Oldest Year of Tax: 2010 G

Amount: \$ 4,078

Acres: 0.5

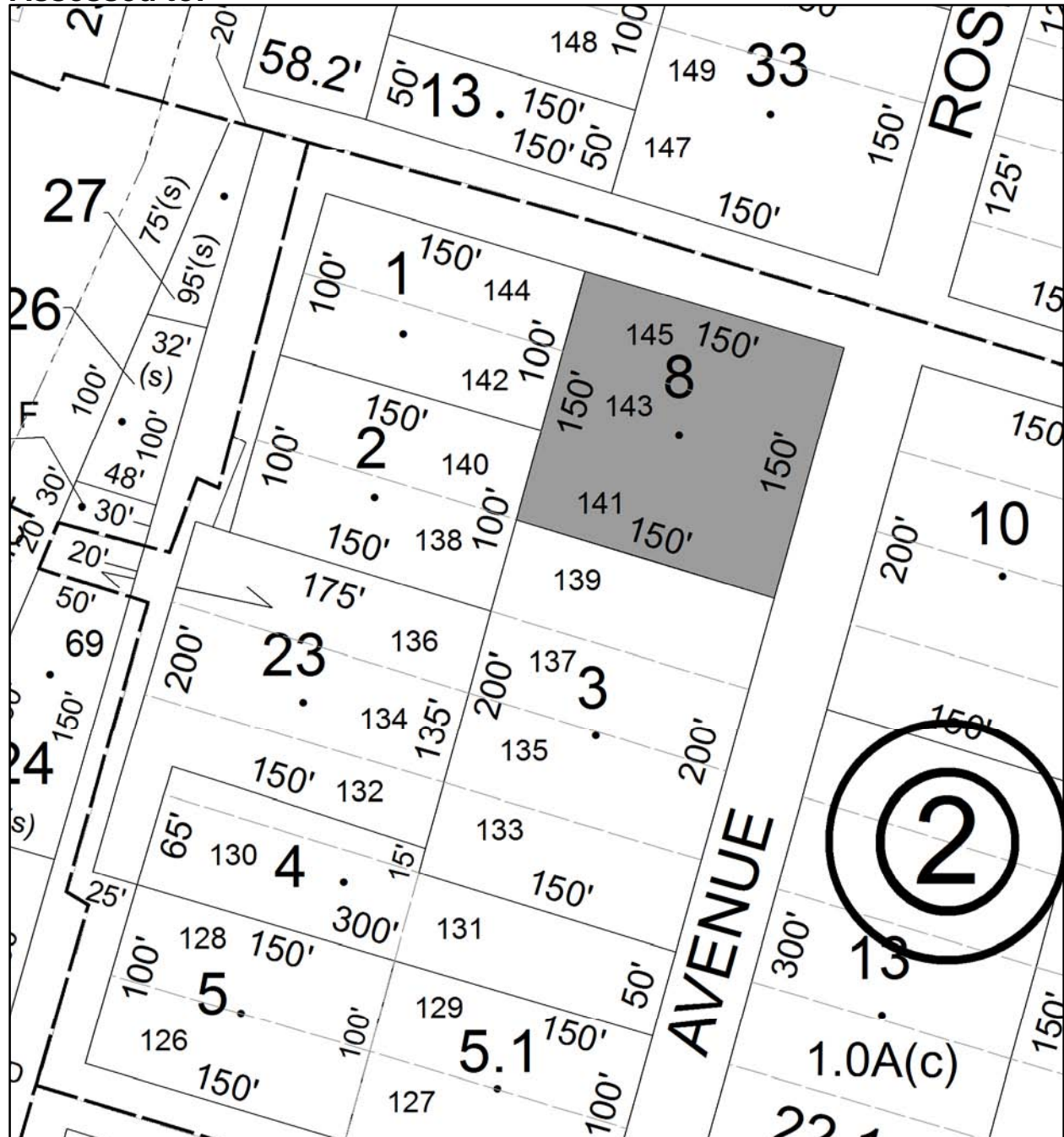
Front: 0

Depth: 0

No Image
Available

Current Owner: COUNTY OF ULSTER

Assessed to: WALSH JOSEPH



Parcel # 101

TOWN OF: ROSENDALE

SBL: 62.20-3-8

Property Class: 311
Residential Vacant Land

Location: ROSE ST

Oldest Year of Tax: 2010 G

Amount: \$ 4,520

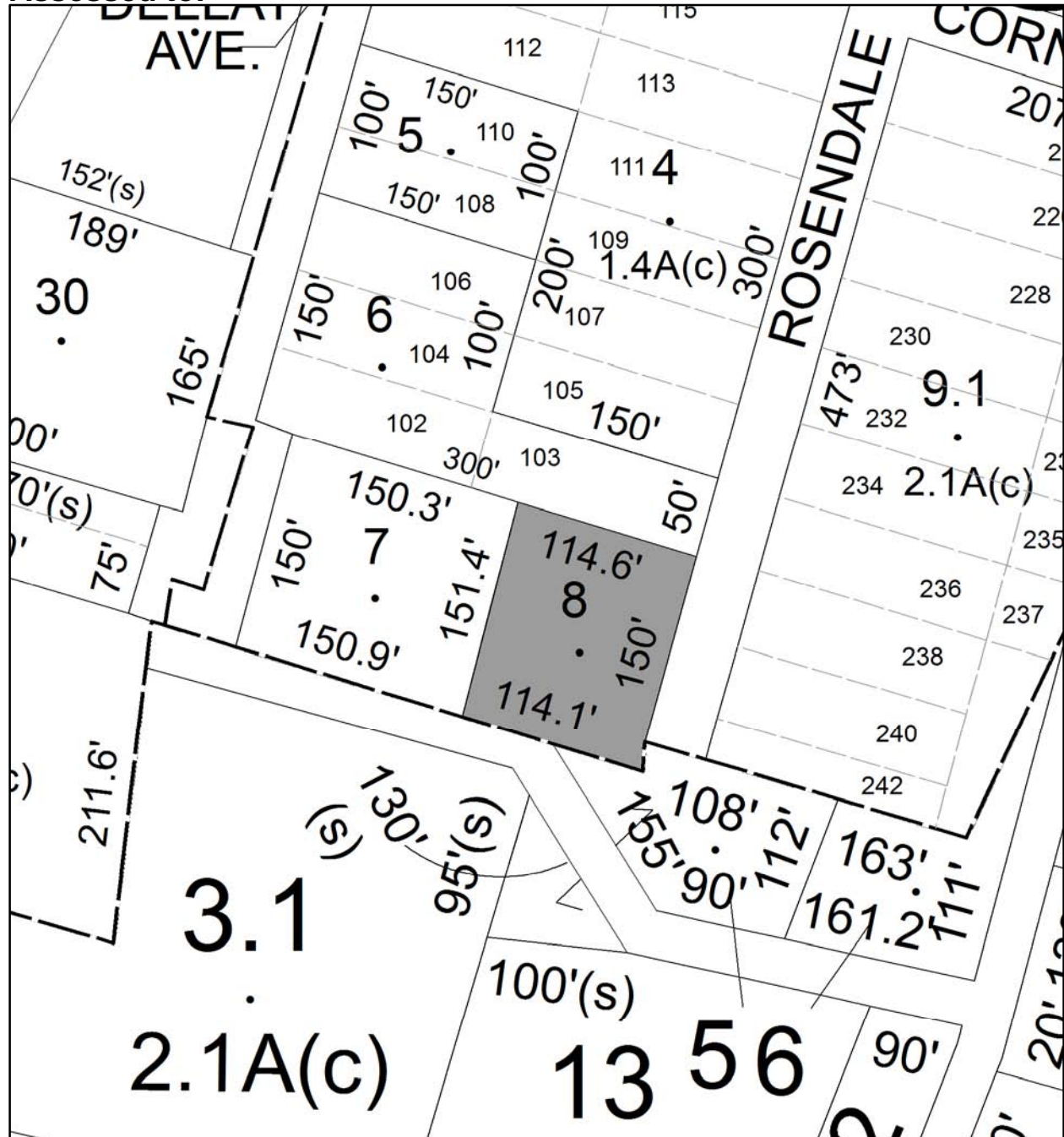
Acres: 0.39

Front: 0

Depth: 0

No Image
Available

Current Owner: COUNTY OF ULSTER
Assessed to: WALSH JOSEPH



Parcel # 102

TOWN OF: ROSENDALE

SBL: 62.20-3-10

Property Class: 311
Residential Vacant Land

Location: CORNELL/NICHOLAS

Oldest Year of Tax: 2011 G

Amount: \$ 6,402

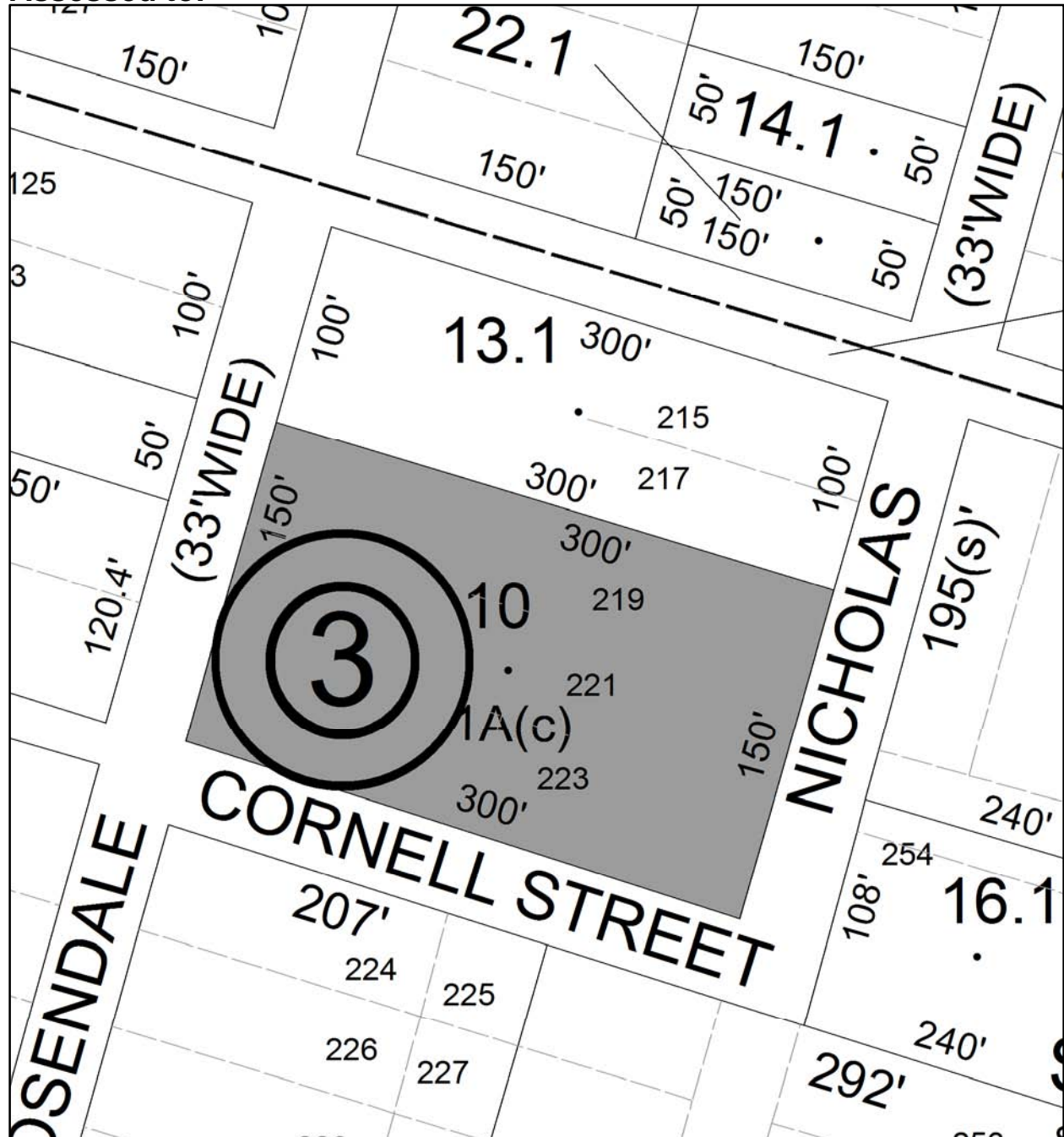
Acres: 1.03

Front: 0

Depth: 0

No Image
Available

Current Owner: COUNTY OF ULSTER
Assessed to: WALSH JOSEPH



Parcel # 103

TOWN OF: ROSENDALE

SBL: 62.82-2-18

Property Class: 311
Residential Vacant Land

Location: JOSEPHINE AVE

Oldest Year of Tax: 2011 G

Amount: \$ 747

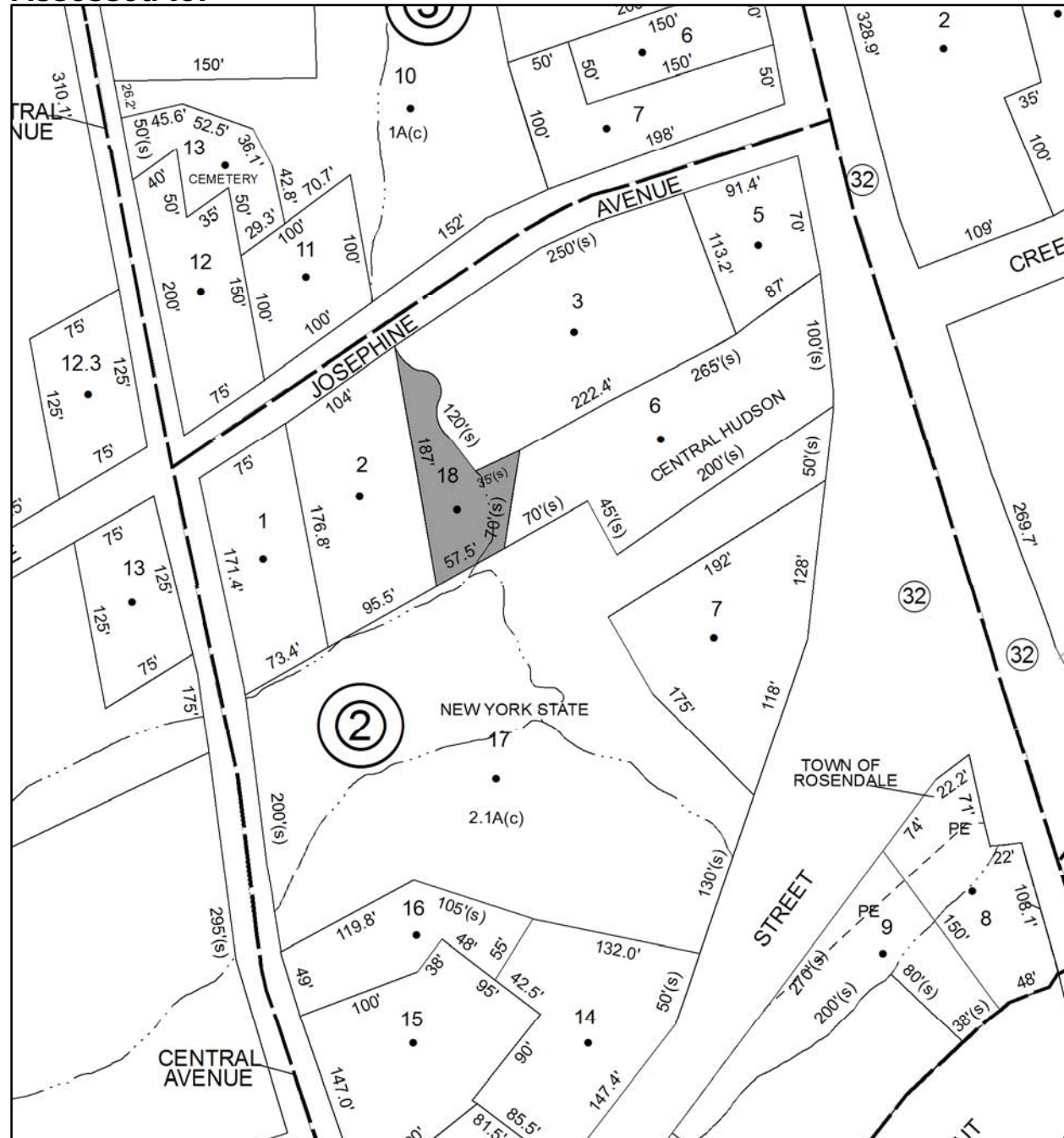
Acres: 0.22

Front: 0

Depth: 0

No Image
Available

Current Owner: COUNTY OF ULSTER
Assessed to: LOWER ESOPUS RIVER WATCH



Parcel # 104

TOWN OF: ROSENDALE

SBL: 63.5-1-25

Property Class: 311
Residential Vacant Land

Location: WHITEPORT RD

Oldest Year of Tax: 2011 G

Amount: \$ 5,007

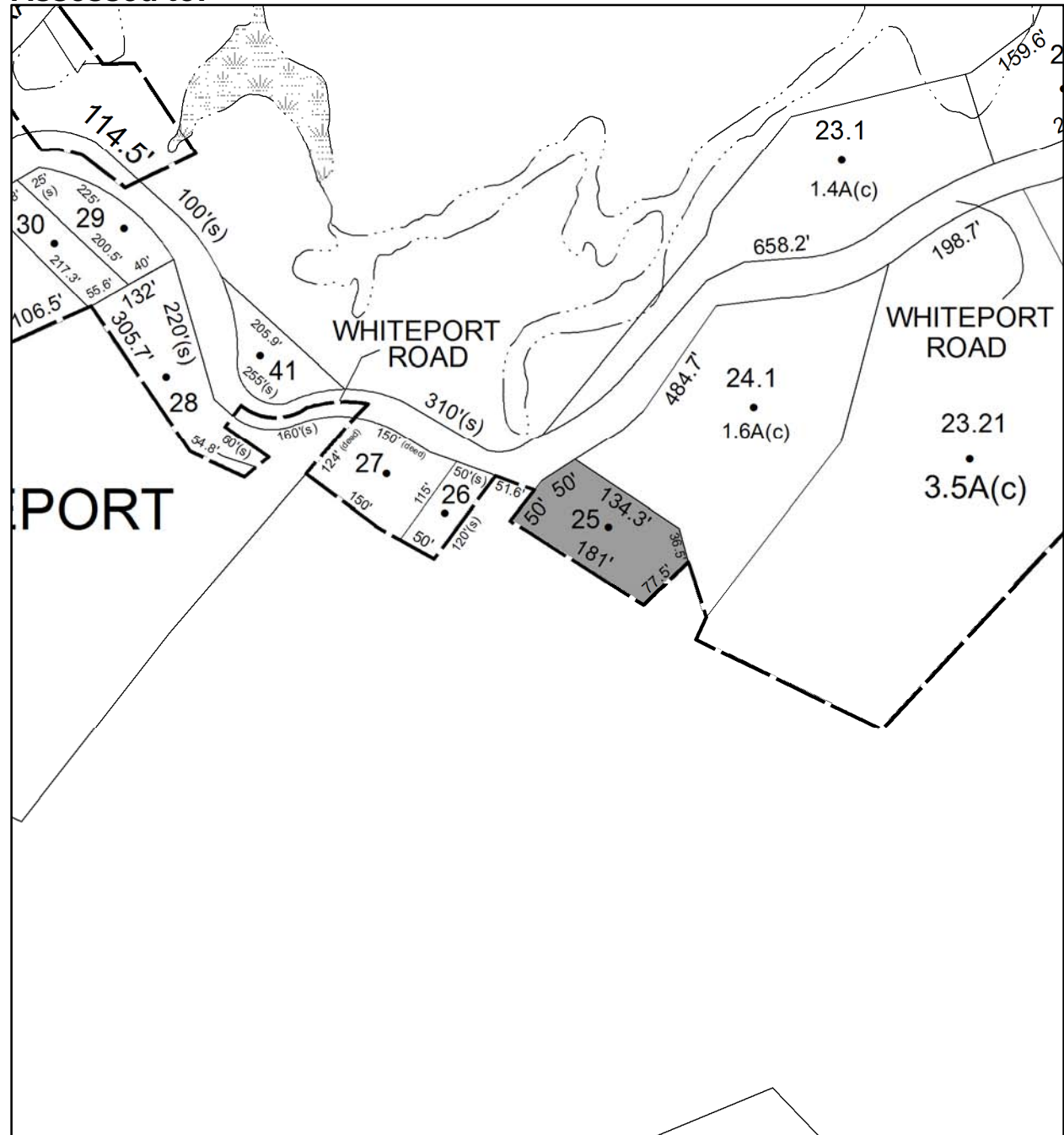
Acres: 0.4

Front: 0

Depth: 0

Current Owner: COUNTY OF ULSTER

Assessed to: LOWER ESOPUS RIVER WATCH



No Image
Available

Parcel # 105

TOWN OF: ROSENDALE

SBL: 63.5-1-35

Property Class: 311
Residential Vacant Land

Location: WHITEPORT RD

Oldest Year of Tax: 2012 G

Amount: \$ 1,367

Acres: 0.13

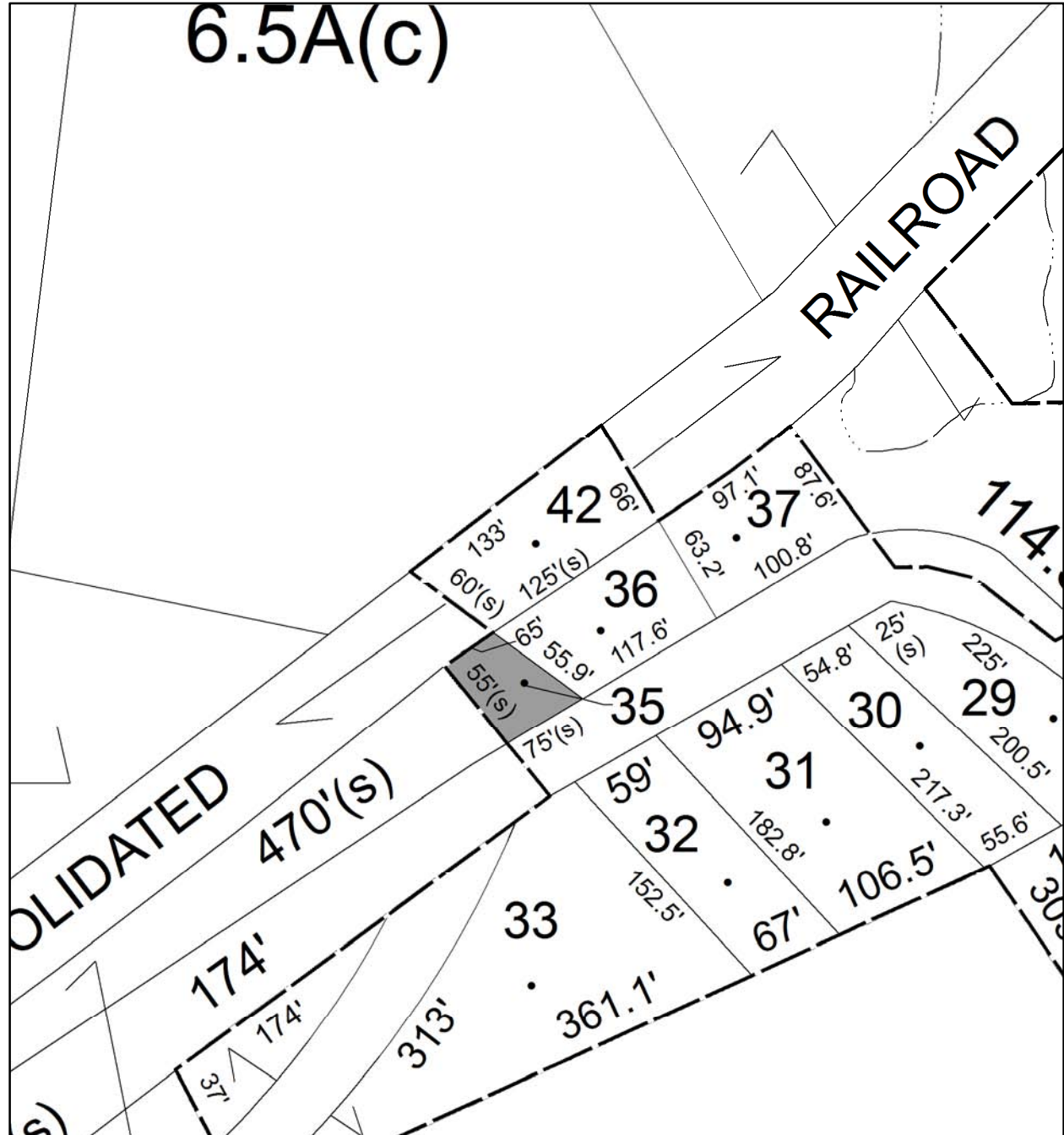
Front: 0

Depth: 0

No Image
Available

Current Owner:

Assessed to: VOLK JOHN VOLK REGINA



Parcel # 111

TOWN OF: ROSENDALE

SBL: 70.34-3-5

Property Class: 210
One Family Year

Location: 7 WILBUR AVE

Oldest Year of Tax: 2011 G

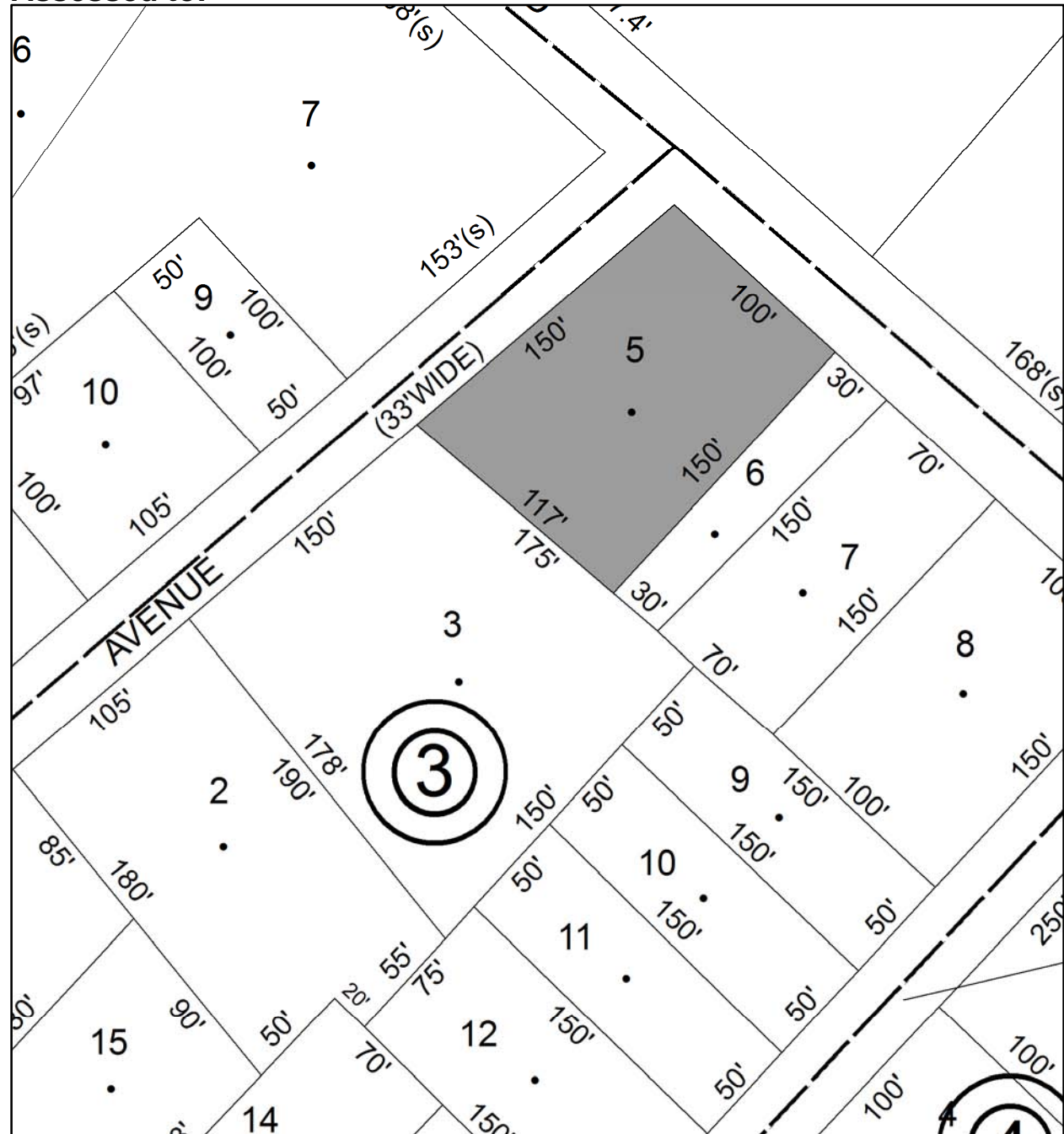
Amount: \$ 29,378

Acres: 0.37

Front: 0

Depth: 0

Current Owner: COUNTY OF ULSTER
Assessed to: DUNN JEANETTE A



Parcel # 113

Current Owner: COUNTY OF ULSTER
Assessed to: BOVASSO BERNARD

TOWN OF: SAUGERTIES

SBL: 18.61-2-24.300

Property Class: 312

Residential Land Including a Small Improvement

Location: CROSS ST

Oldest Year of Tax: 2010 G

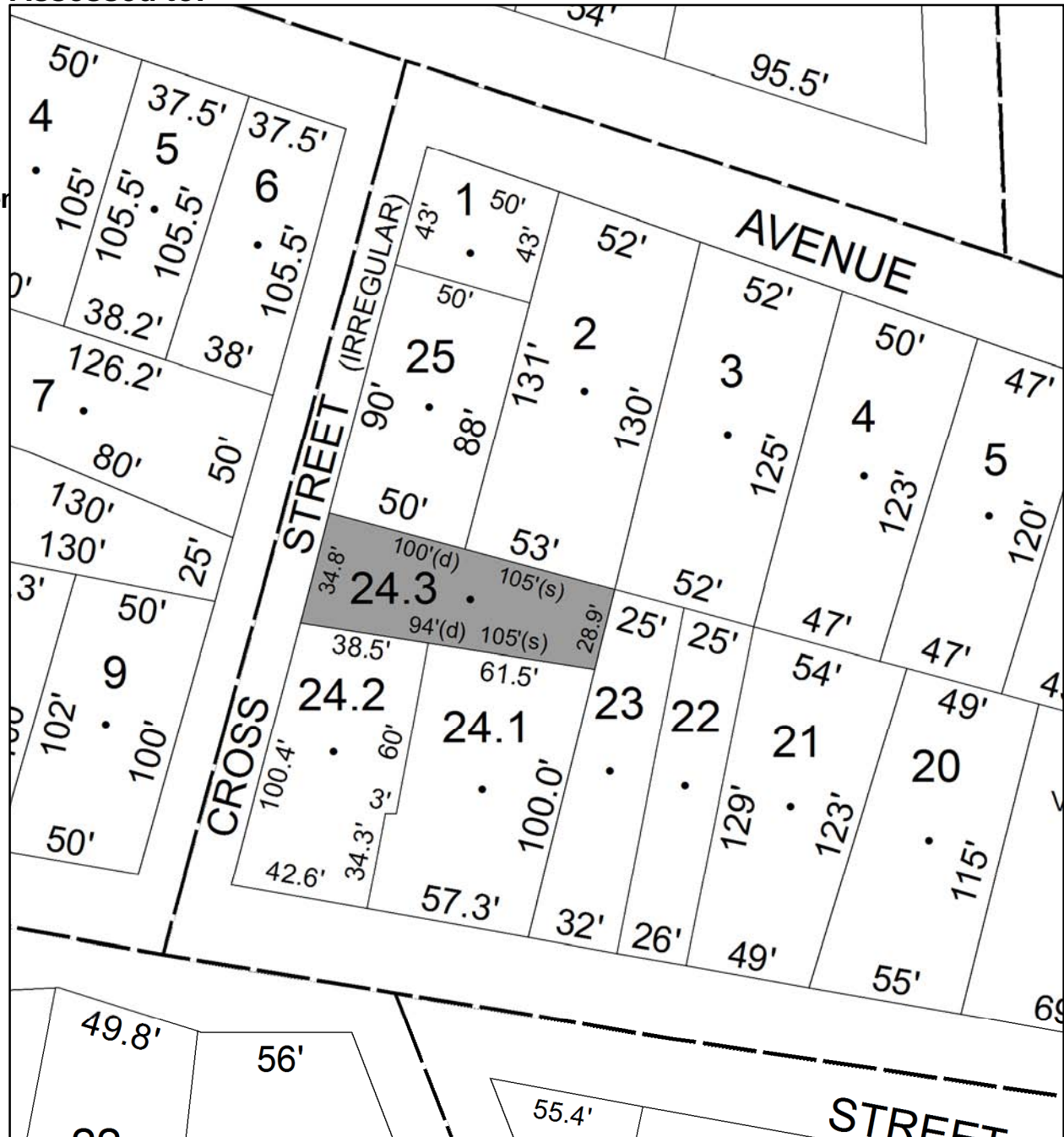
Amount: \$ 12,063

Acres: 0.08

Front: 0

Depth: 0

No Image Available



Parcel # 115

TOWN OF: SAUGERTIES

SBL: 18.263-11-42

Property Class: 210
One Family Year

Location: 95 WEST BRIDGE ST

Oldest Year of Tax: 2012 G

Amount: \$ 21,674

Acres: 0.12

Front: 0

Depth: 0



Current Owner: CUNZIO ANTHONY G

Assessed to: CUNZIO ANTHONY G

CUNZIO GRAYCE S



Parcel # 117

TOWN OF: SAUGERTIES

SBL: 2.4-1-36

Property Class: 210
One Family Year

Location: 10 GEORGE SAILE RD

Oldest Year of Tax: 2011 G

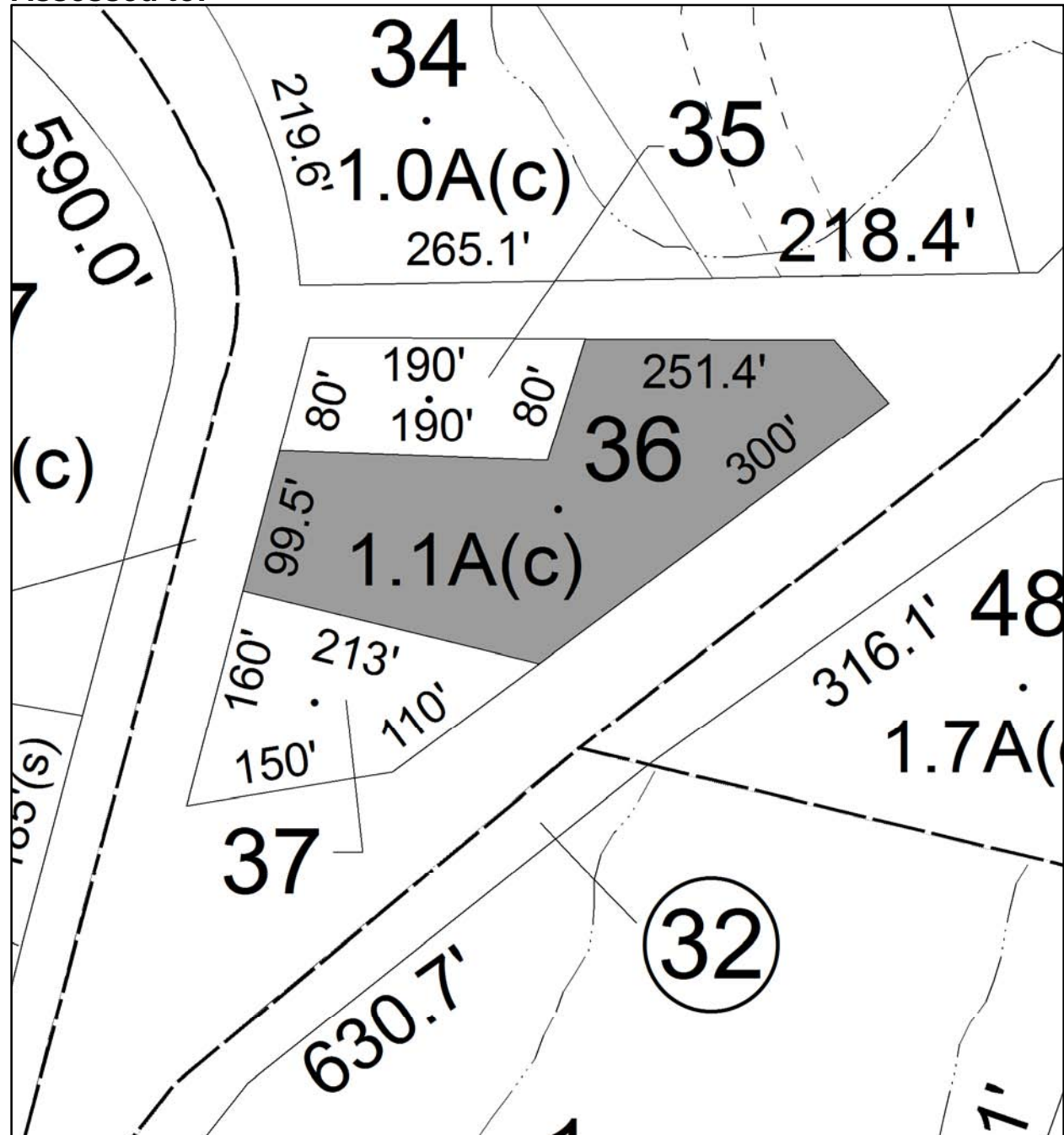
Amount: \$ 25,112

Acres: 1.1

Front: 0

Depth: 0

Current Owner: WHATELEY DONALD & CAROLINE
Assessed to: WHATELEY DONALD & CAROLINE



Parcel # 119

TOWN OF: SAUGERTIES

SBL: 8.2-4-9

Property Class: 314

Rural Vacant Lots of 10 Acres or Less

Location: DAVE ELLIOTT RD OFF

Oldest Year of Tax: 2010 G

Amount: \$ 8,987

Acres: 1.9

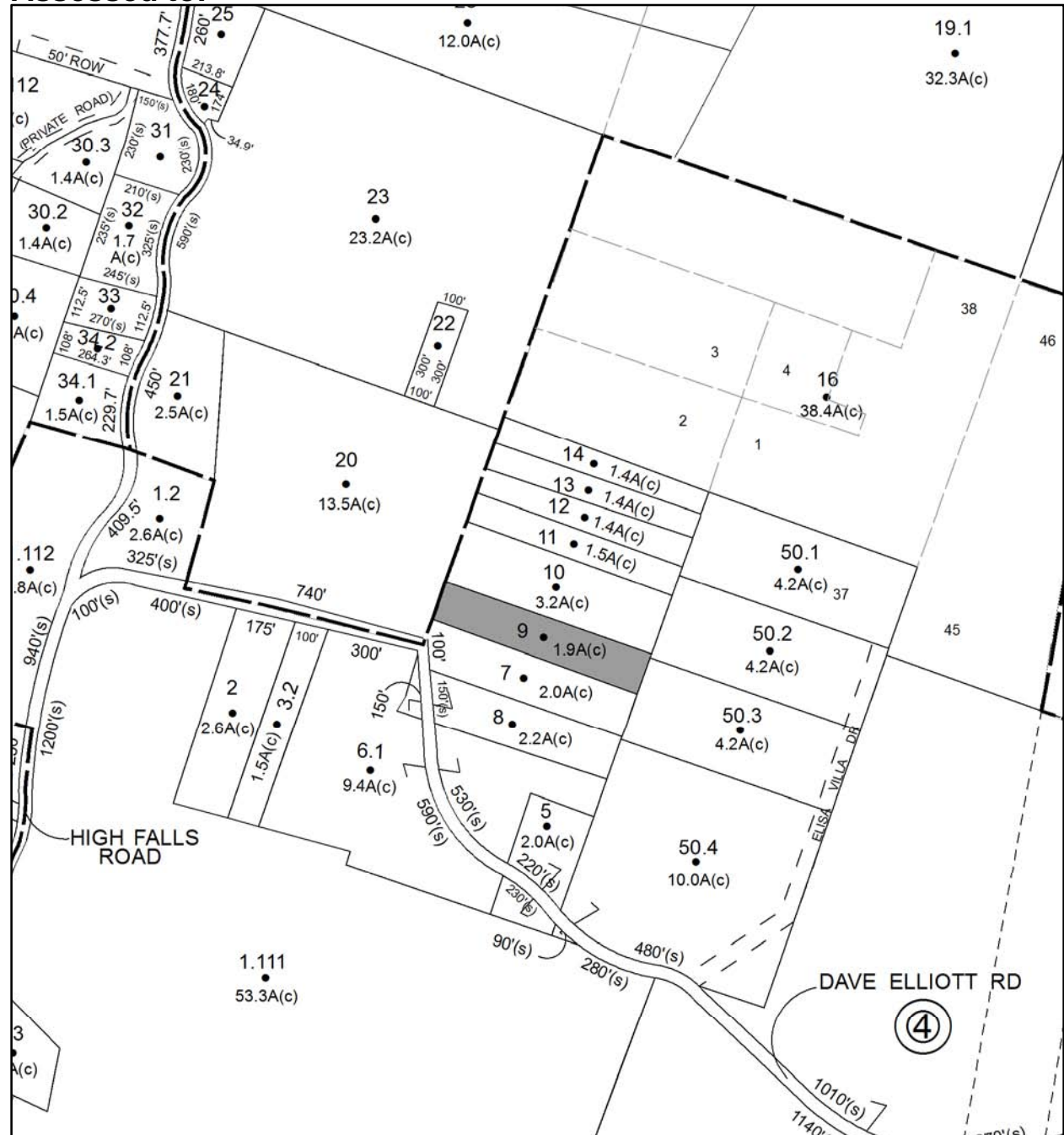
Front: 0

Depth: 0

No Image Available

Current Owner: COUNTY OF ULSTER

Assessed to: DAVIS LISELOTTE



Parcel # 123

TOWN OF: SAUGERTIES

SBL: 9.1-2-8

Property Class: 312

Residential Land Including a Small Improvement

Location: WEST CAMP RD

Oldest Year of Tax: 2012 G

Amount: \$ 4,456

Acres: 7.74

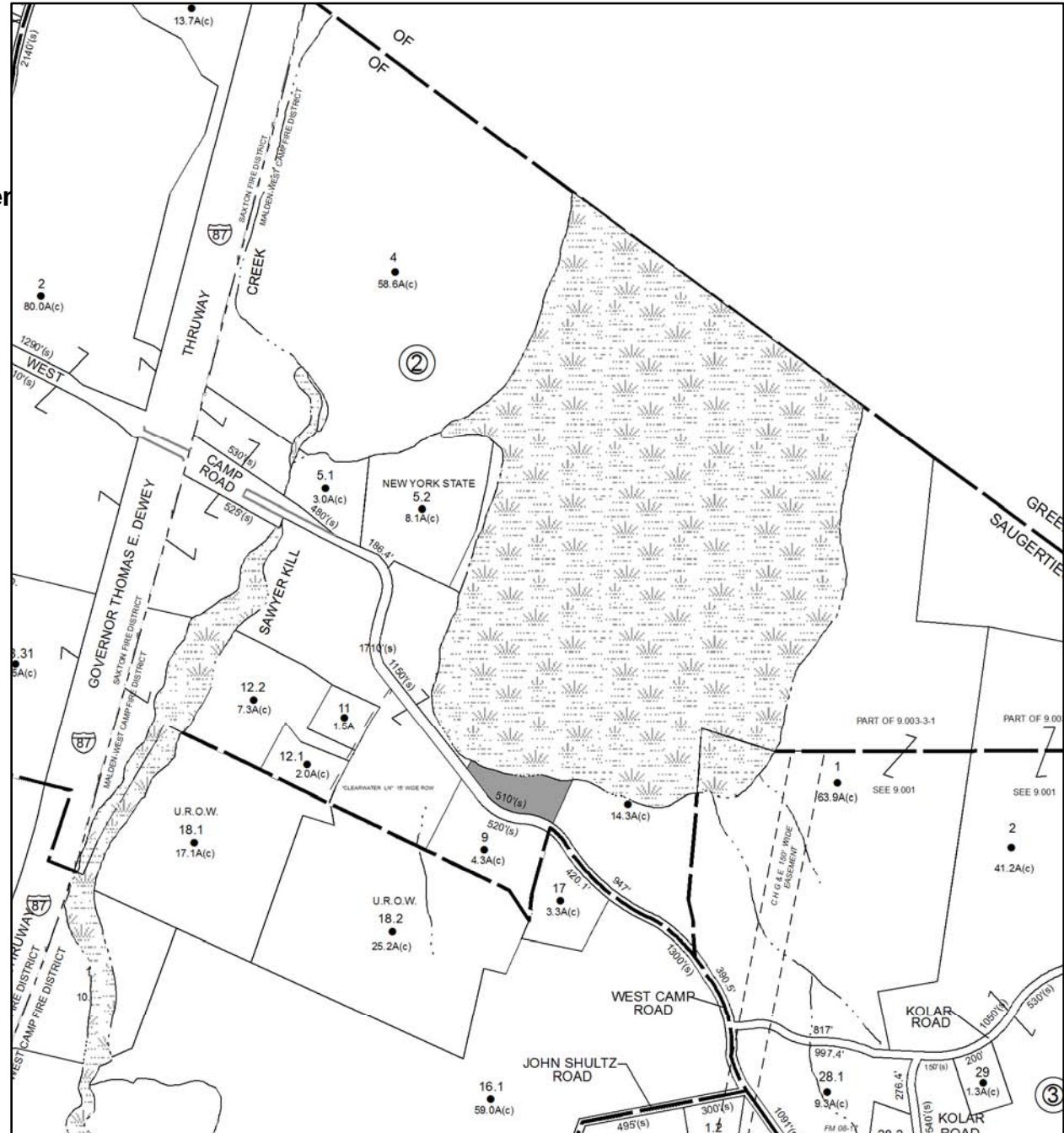
Front: 0

Depth: 0

No Image Available

Current Owner:

Assessed to: BISHOP FRANCIS E JR



Parcel # 124

Current Owner: COUNTY OF ULSTER
Assessed to: BISHOP FRANCIS E JR

TOWN OF: SAUGERTIES

SBL: 9.1-2-9

Property Class: 311
Residential Vacant Land

Location: 165 WEST CAMP RD

Oldest Year of Tax: 2011 G

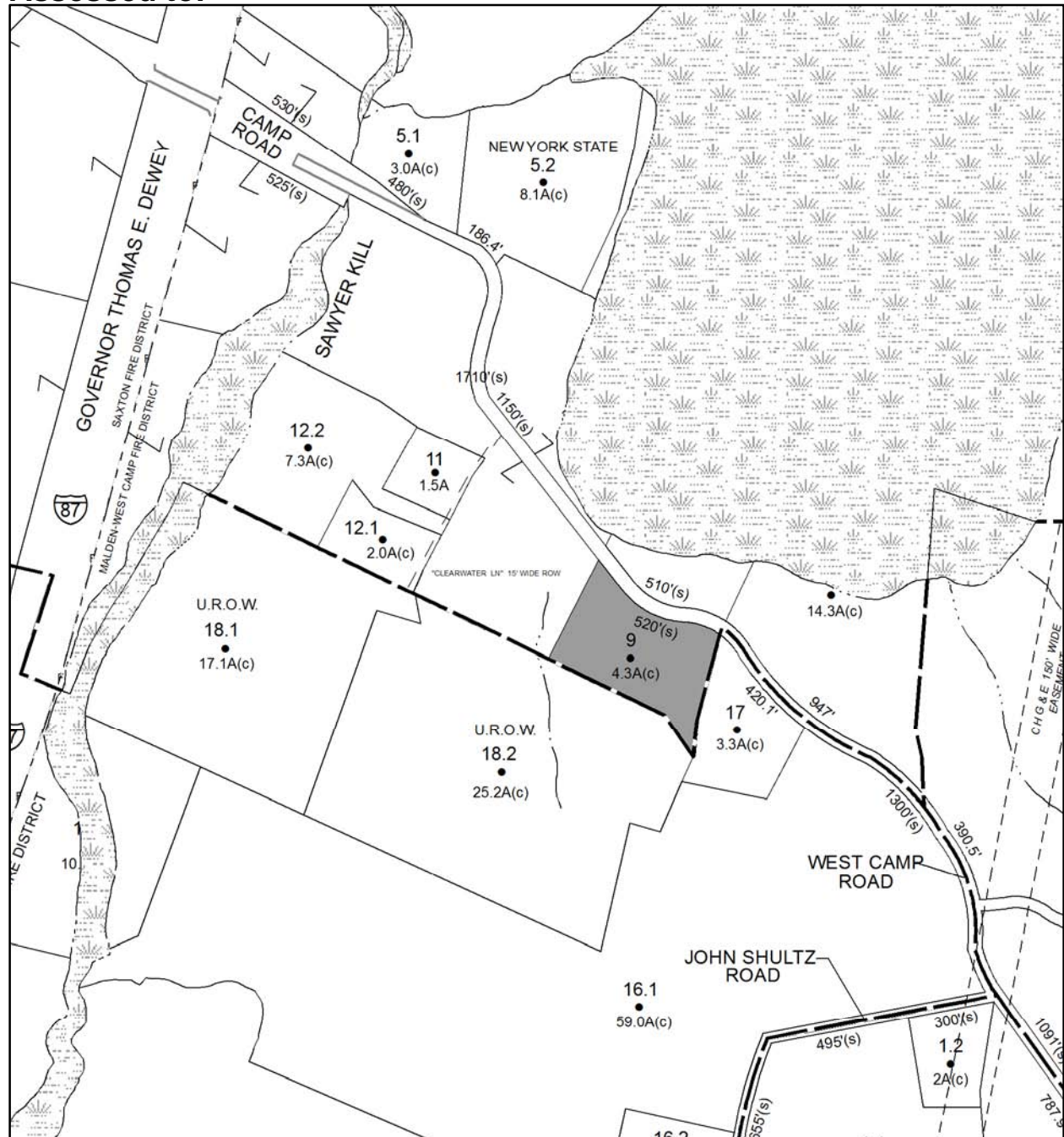
Amount: \$ 20,331

Acres: 4.3

Front: 0

Depth: 0

No Image Available



Parcel # 125

TOWN OF: SAUGERTIES

SBL: 9.3-1-15

Property Class: 322

Residential Vacant Land Over 10 Acres

Location: OFF OLD KINGS HWY

Oldest Year of Tax: 2008 G

Amount: \$ 11,604

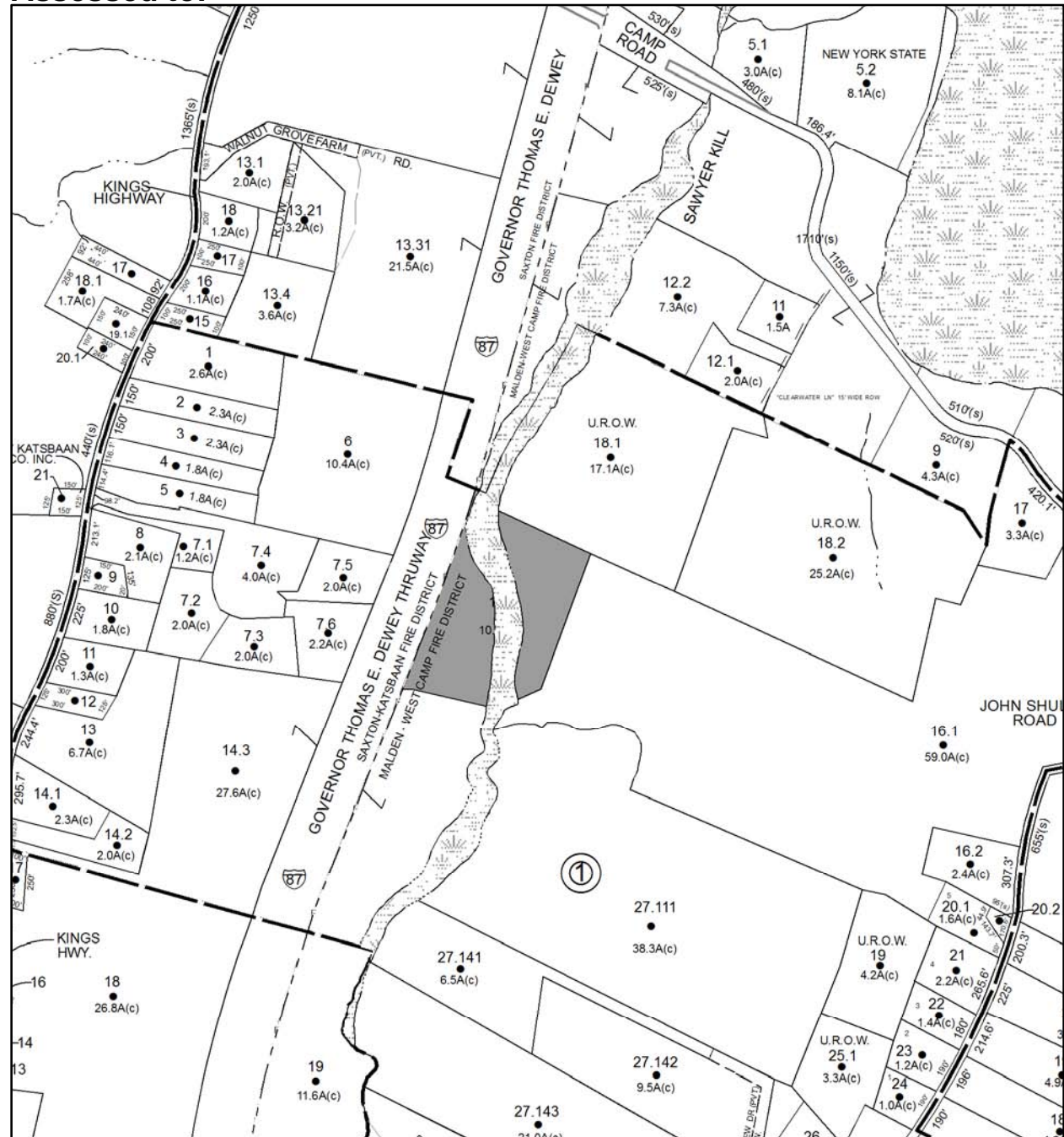
Acres: 10.6

Front: 0

Depth: 0

No Image Available

Current Owner: PANKAJ ROY
Assessed to: ROY PANKAJ



Parcel # 131

TOWN OF: SAUGERTIES

SBL: 17.3-7-12

Property Class: 210
One Family Year

Location: 1130 RT 212

Oldest Year of Tax: 2008 G

Amount: \$ 20,656

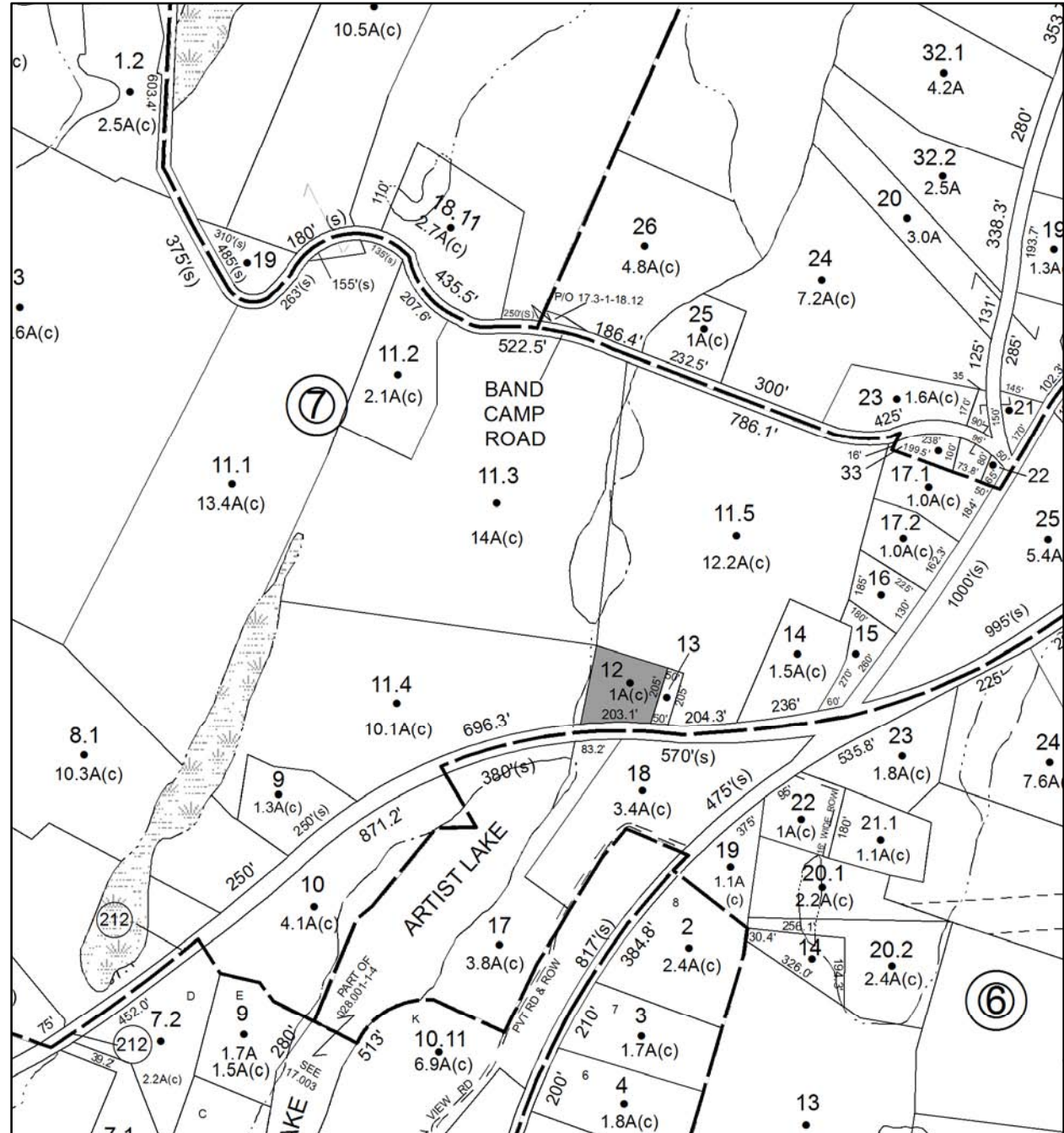
Acres: 1

Front: 0

Depth: 0

No Image Available

Current Owner: COUNTY OF ULSTER
Assessed to: BAUER THOMAS S



Parcel # 132

TOWN OF: SAUGERTIES

SBL: 17.5-1-12

Property Class: 210
One Family Year

Location: 14 JOHN YAEGER RD

Oldest Year of Tax: 2011 G

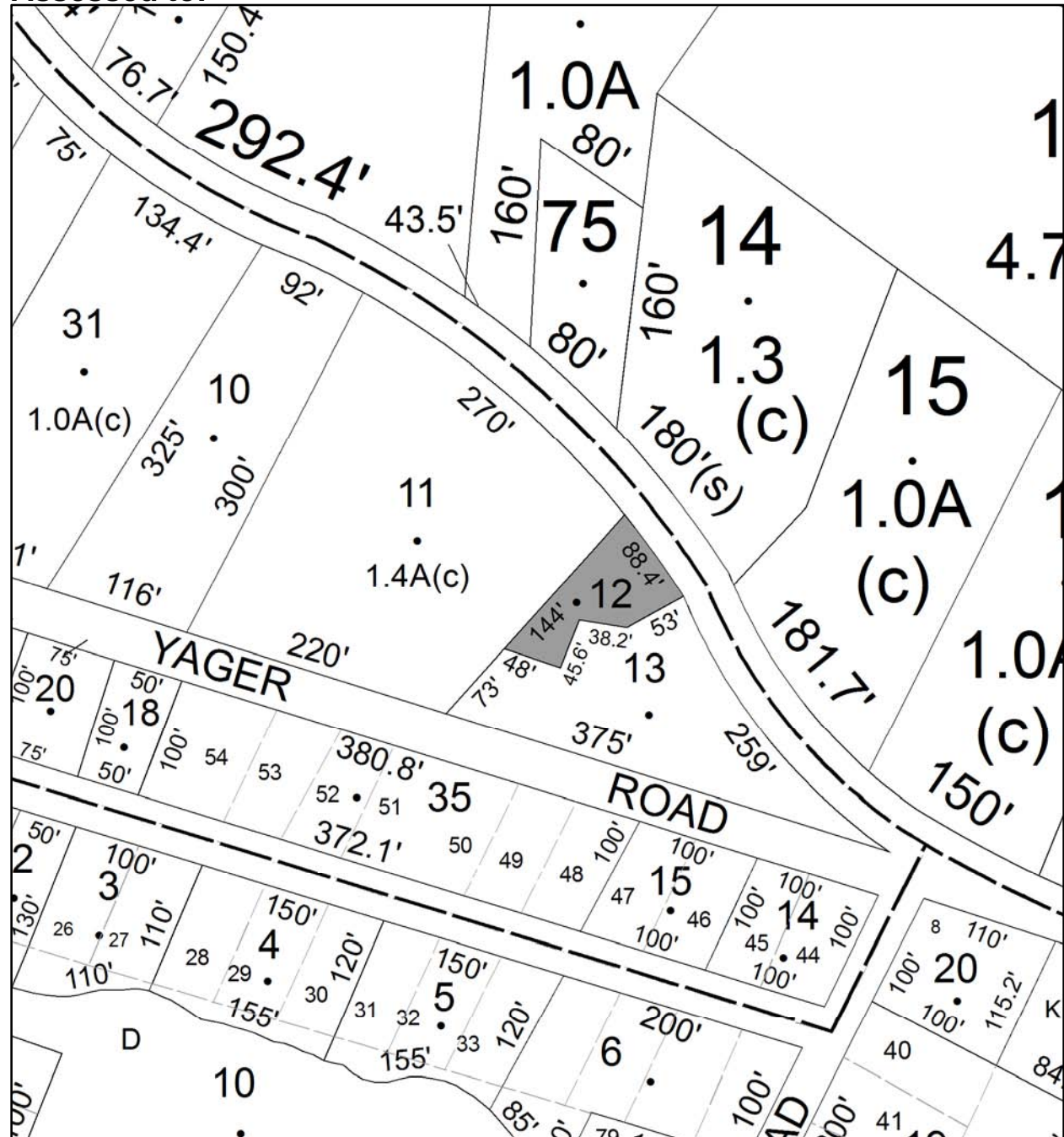
Amount: \$ 18,436

Acres: 0.16

Front: 0

Depth: 0

Current Owner: COUNTY OF ULSTER
Assessed to: SULLO MICHAEL



Parcel # 133

Current Owner: COUNTY OF ULSTER
Assessed to: DESIDERIO FRANK J

TOWN OF: SAUGERTIES

SBL: 17.5-2-36

Property Class: 314

Rural Vacant Lots of 10 Acres or Less

Location: PINE GROVE AVE

Oldest Year of Tax: 2009 G

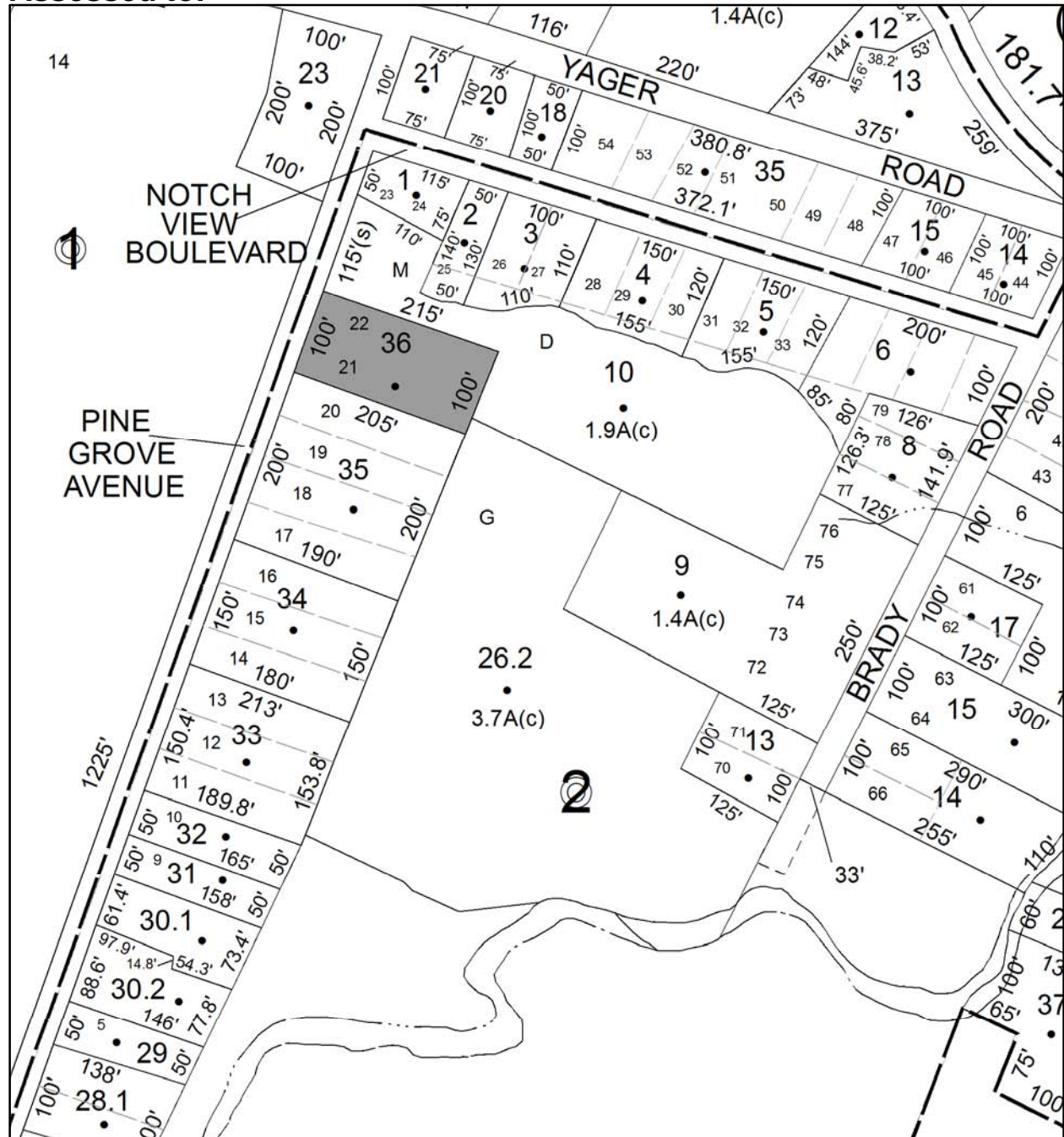
Amount: \$ 2,562

Acres: 0.48

Front: 100

Depth: 205

No Image Available



Parcel # 134

TOWN OF: SAUGERTIES

SBL: 17.48-1-7

Property Class: 314

Rural Vacant Lots of 10 Acres or Less

Location: MARYS AVE & BLUE MT RD

Oldest Year of Tax: 2011 G

Amount: \$ 1,210

Acres: 0.24

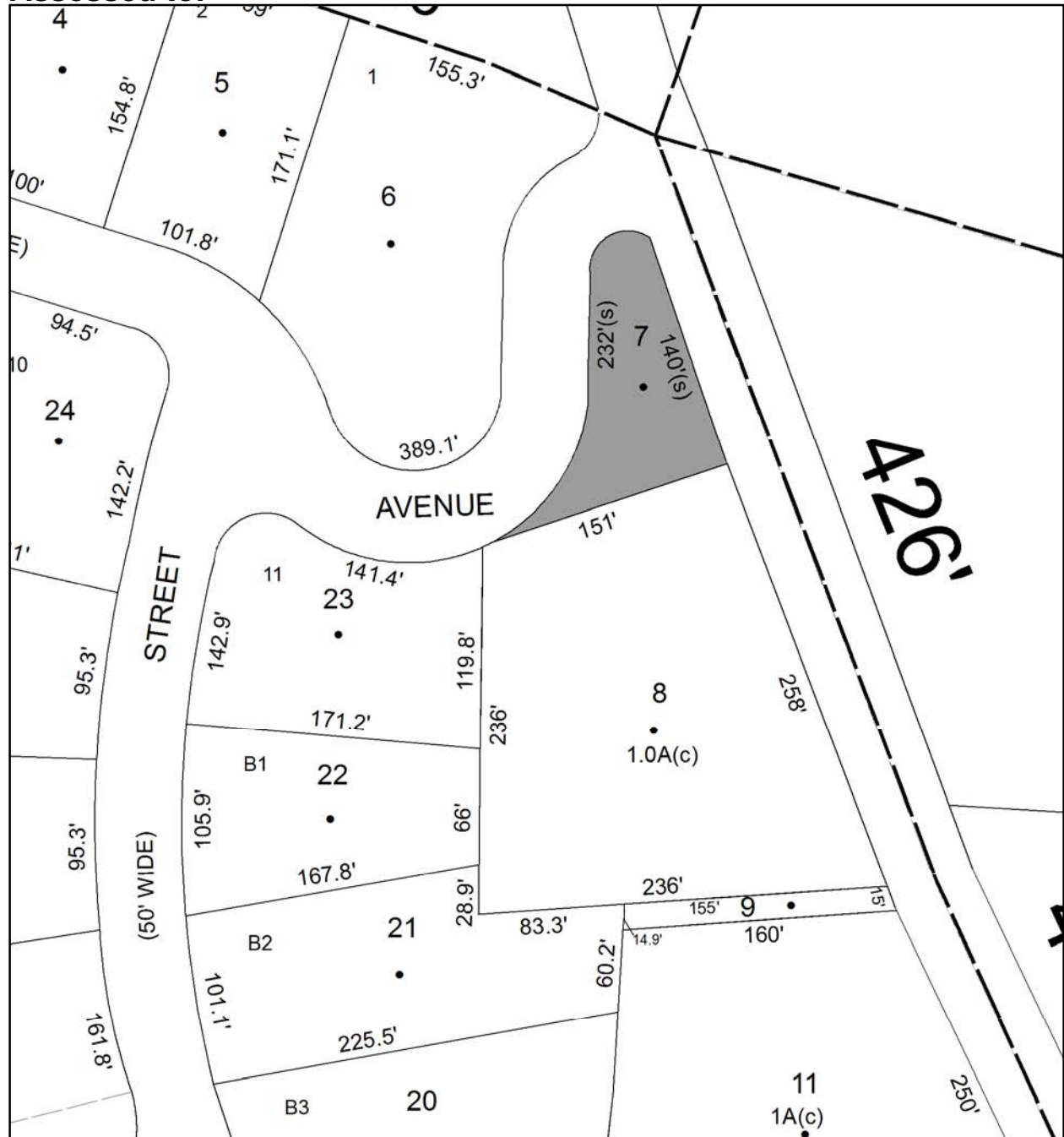
Front: 0

Depth: 0

No Image Available

Current Owner: COUNTY OF ULSTER

Assessed to: FERRARO JENNIFER



Parcel # 136

TOWN OF: SAUGERTIES

SBL: 18.6-1-25

Property Class: 210
One Family Year

Location: 1187 MAIN ST MALDEN

Oldest Year of Tax: 2009 G

Amount: \$ 34,201

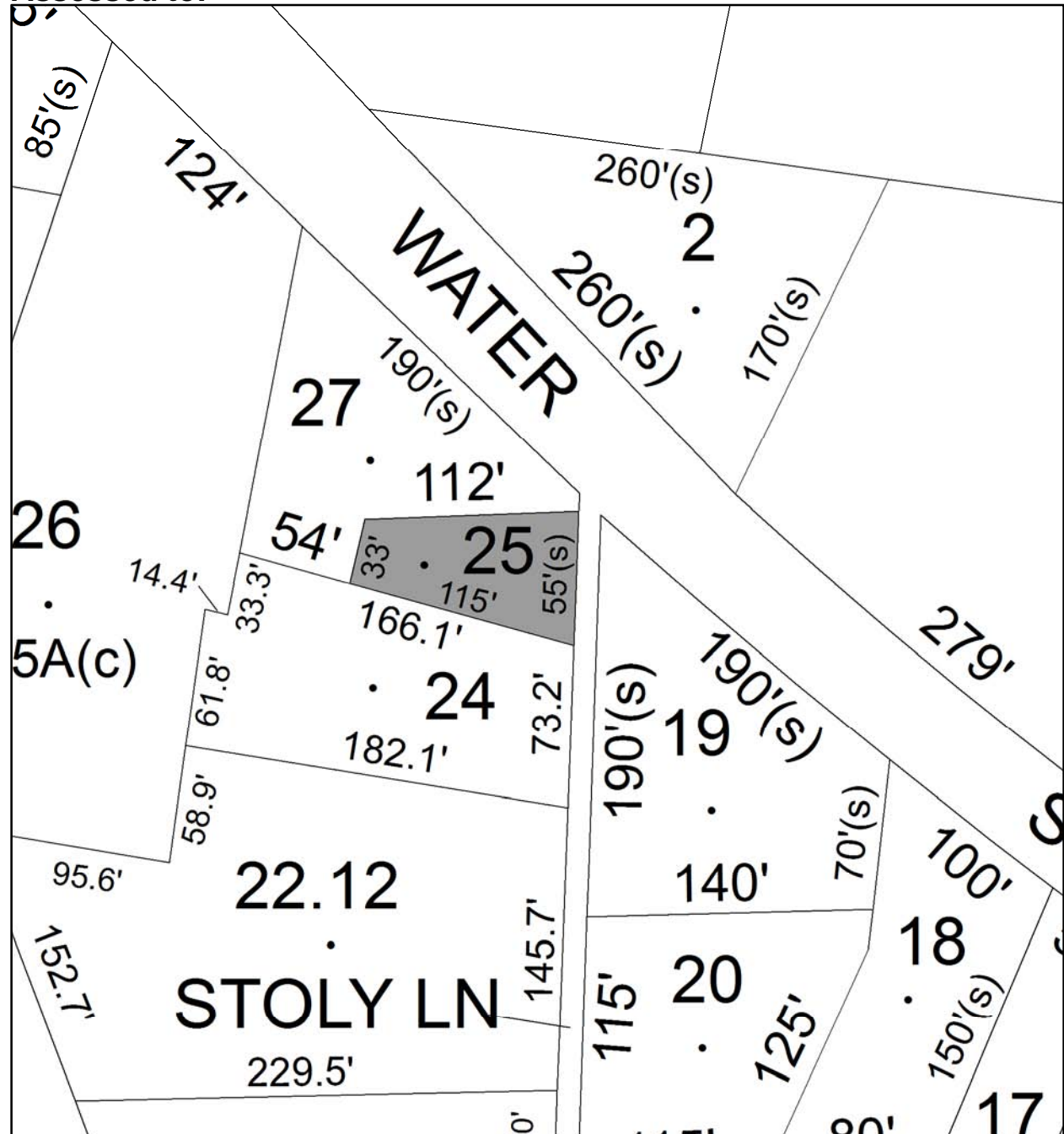
Acres: 0.12

Front: 105

Depth: 60



Current Owner: WHITE EDWARD J & GAIL L
Assessed to: WHITE CHRISTOPHER



Parcel # 137

TOWN OF: SAUGERTIES

SBL: 18.10-1-7.100

Property Class: 210
One Family Year

Location: 1131 MAIN ST MALDEN

Oldest Year of Tax: 2012 G

Amount: \$ 72,716

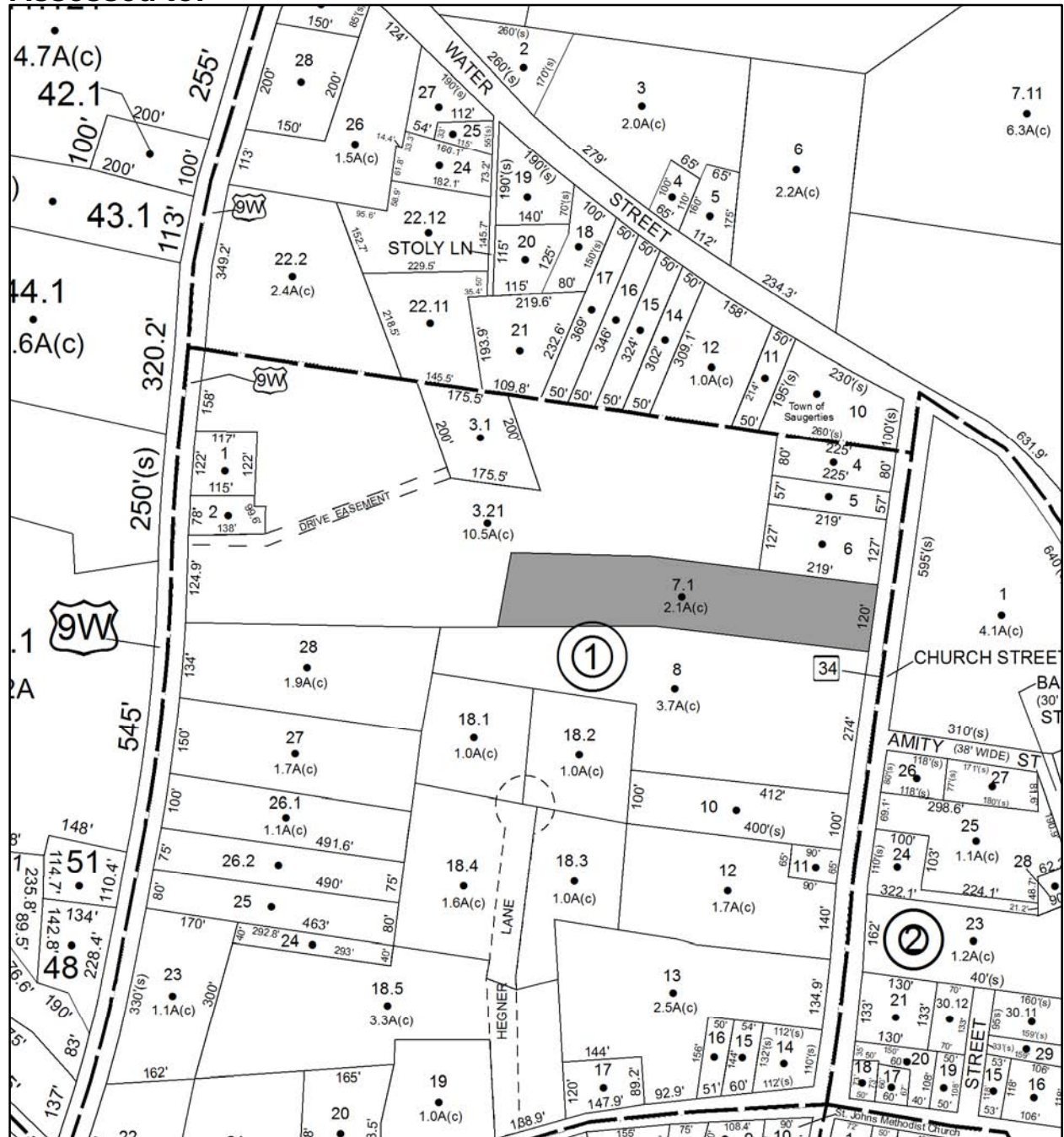
Acres: 2.1

Front: 0

Depth: 0

Current Owner:

Assessed to: BAGLEY BARBARA



Parcel # 139

TOWN OF: SAUGERTIES

SBL: 27.2-8-16.300

Property Class: 210
One Family Year

Location: 1637 GLASCO TPKE

Oldest Year of Tax: 2012 G

Amount: \$ 14,487

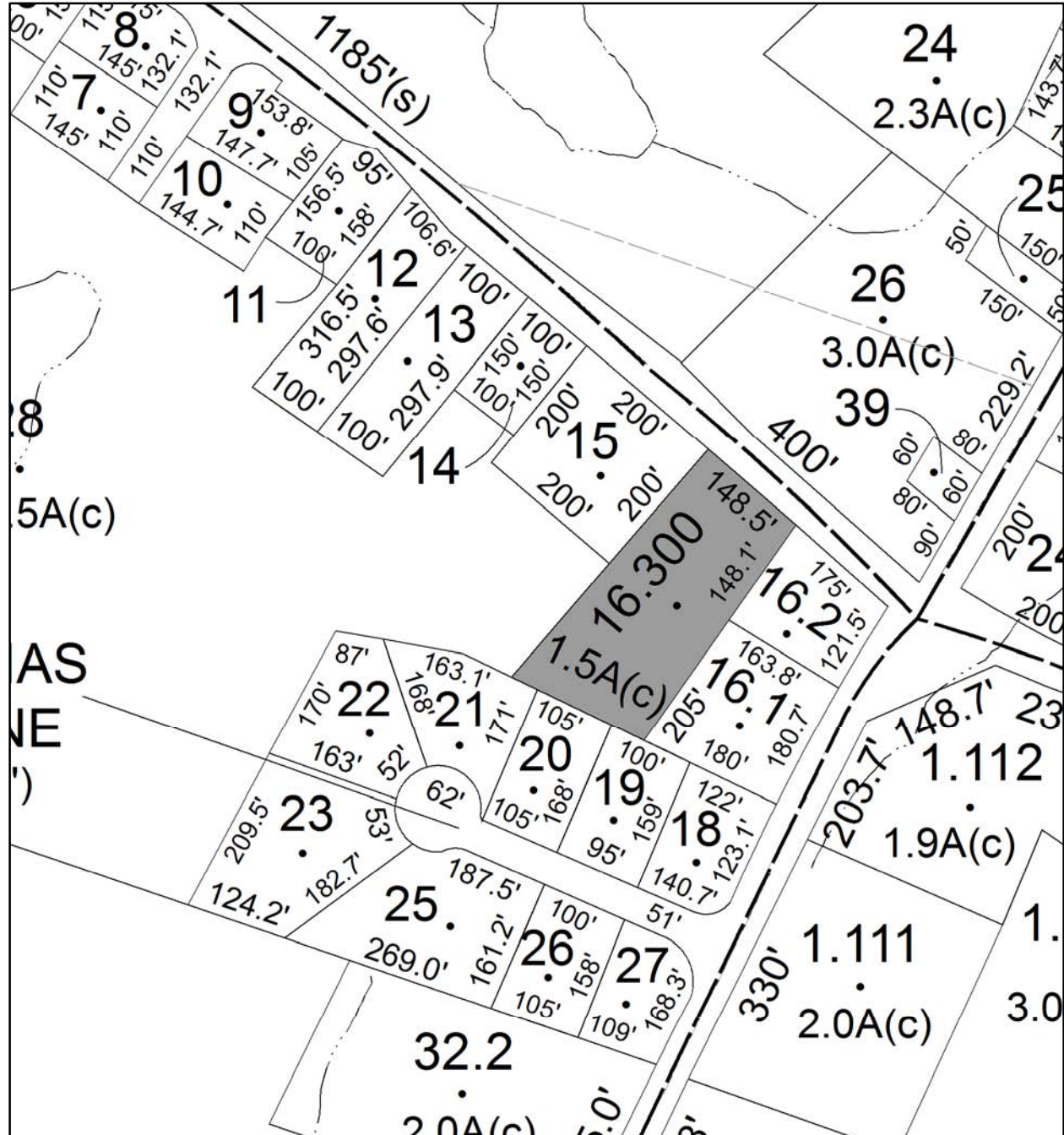
Acres: 1.52

Front: 0

Depth: 0

Current Owner: MEISBURGER FRANCES

Assessed to: MEISBURGER FRANCES



Parcel # 140

TOWN OF: SAUGERTIES

SBL: 28.2-1-53

Property Class: 314

Rural Vacant Lots of 10 Acres or Less

Location: ECHO HILL RD

Oldest Year of Tax: 2012 G

Amount: \$ 1,803

Acres: 0.11

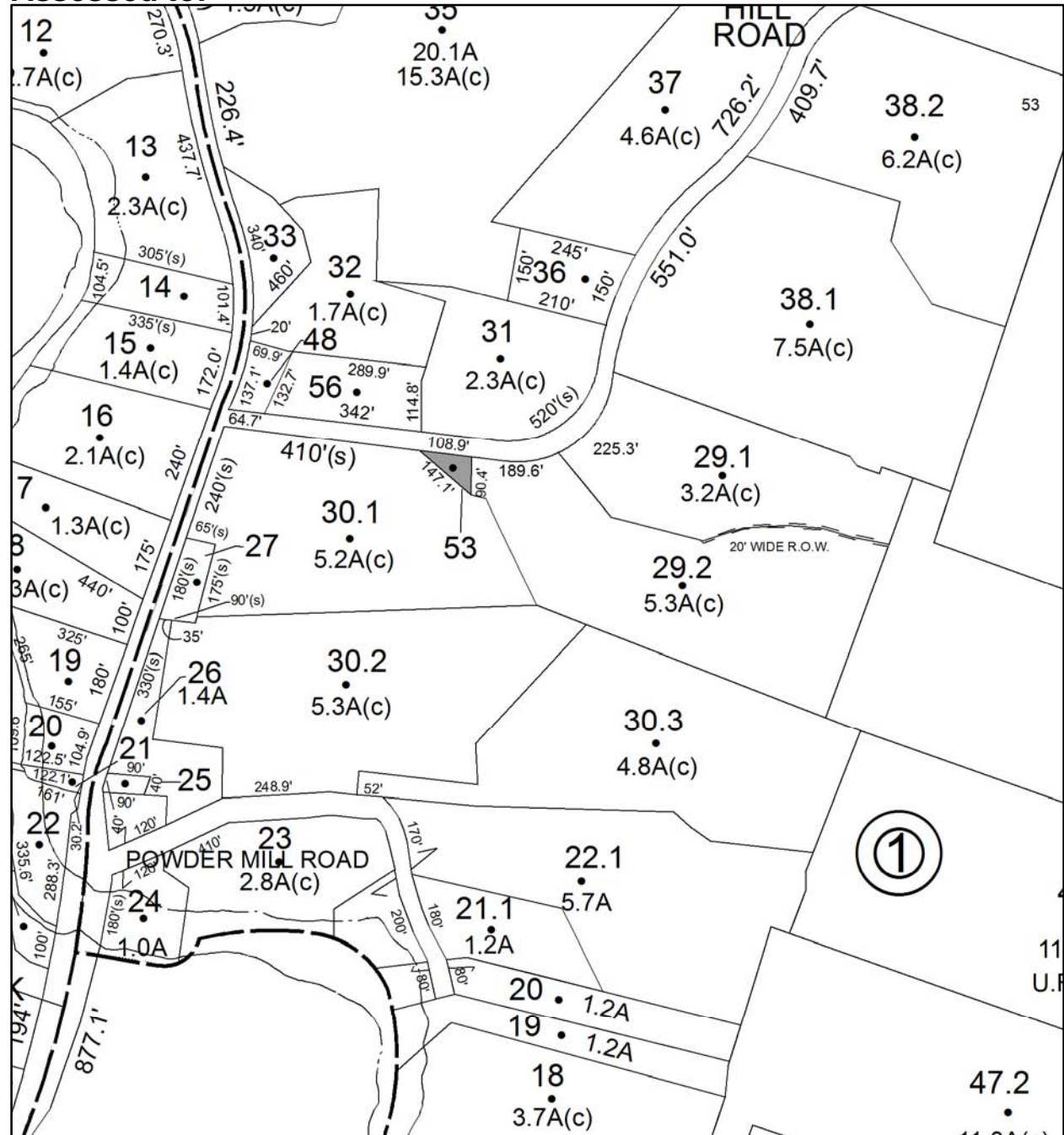
Front: 0

Depth: 0

No Image Available

Current Owner:

Assessed to: DOMENECH ONECIMO



Parcel # 142

TOWN OF: SAUGERTIES

SBL: 28.4-7-44.100

Property Class: 311
Residential Vacant Land

Location: BLUESTONE PARK RD

Oldest Year of Tax: 2011 G

Amount: \$ 19,656

Acres: 2.7

Front: 0

Depth: 0

No Image
Available

Current Owner: TIANO CHARLES F,BETTY ANN AND FRANK
Assessed to: BAKER EARL BAKER RITA



Parcel # 144

Current Owner: COUNTY OF ULSTER

Assessed to: DIGESU GAETANO DIGESU MARIO

TOWN OF: SAUGERTIES

SBL: 28.4-8-23.1

Property Class: 220
Two Family Year

Location: 2643 RT 9W

Oldest Year of Tax: 2008 G

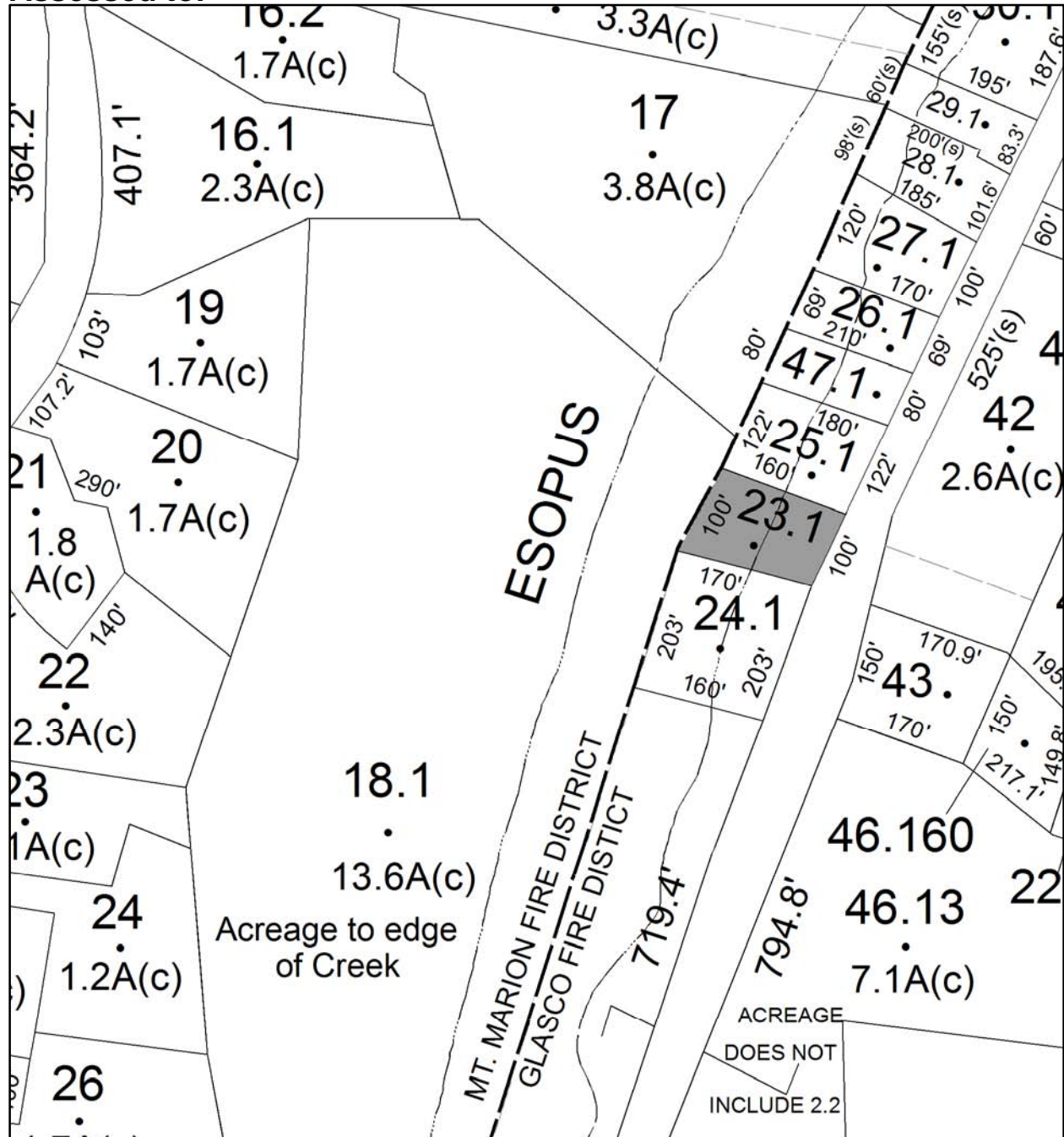
Amount: \$ 40,627

Acres: 0.25

Front: 0

Depth: 0

No Image
Available



Parcel # 145

TOWN OF: SAUGERTIES

SBL: 28.4-9-14

Property Class: 314

Rural Vacant Lots of 10 Acres or Less

Location: GLASCO TPKE

Oldest Year of Tax: 2011 G

Amount: \$ 4,391

Acres: 1

Front: 0

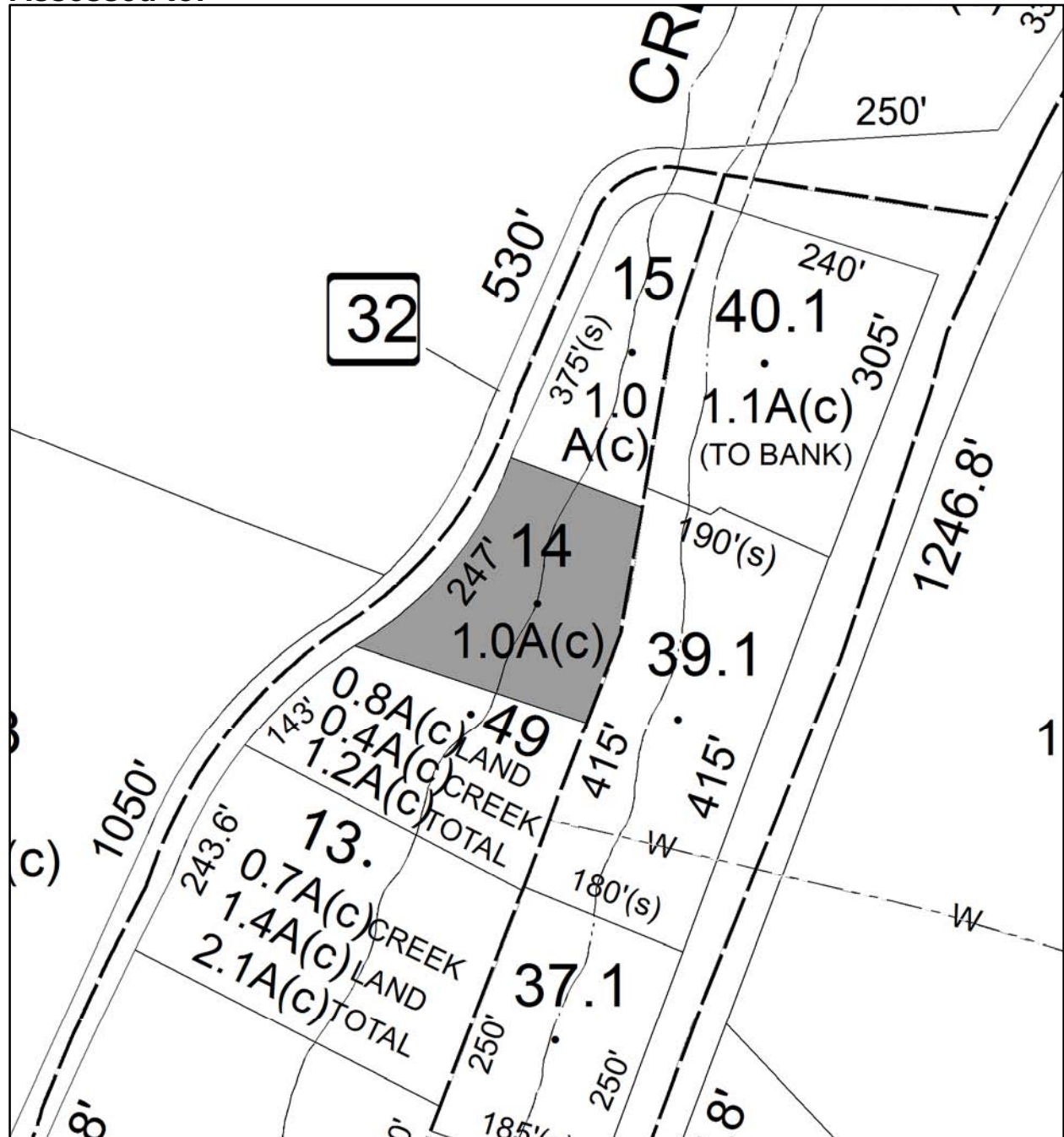
Depth: 0

No Image Available

Current Owner: COUNTY OF ULSTER

Assessed to: CARUSO CONRAD S

CARUSO JOSEPHINE



Parcel # 147

TOWN OF: SAUGERTIES

SBL: 29.5-6-1

Property Class: 330

Vacant Land Located in Commercial Areas

Location: RT 9W

Oldest Year of Tax: 2012 G

Amount: \$ 14,925

Acres: 0.91

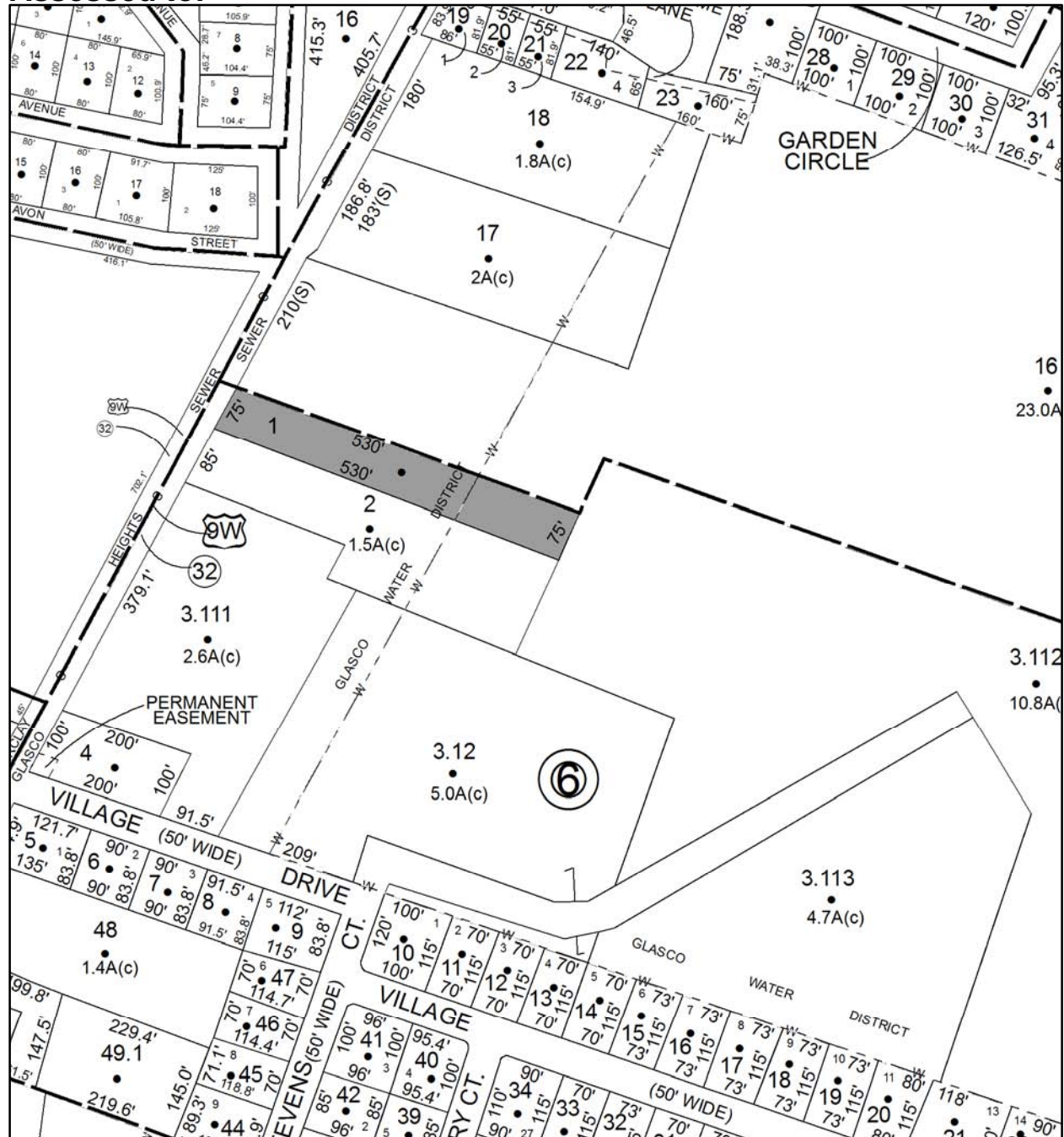
Front: 0

Depth: 0

No Image Available

Current Owner:

Assessed to: HRABAR JOHN



Parcel # 148

TOWN OF: SAUGERTIES

SBL: 29.5-6-2

Property Class: 210
One Family Year

Location: 3144 RT 9W

Oldest Year of Tax: 2012 G

Amount: \$ 15,984

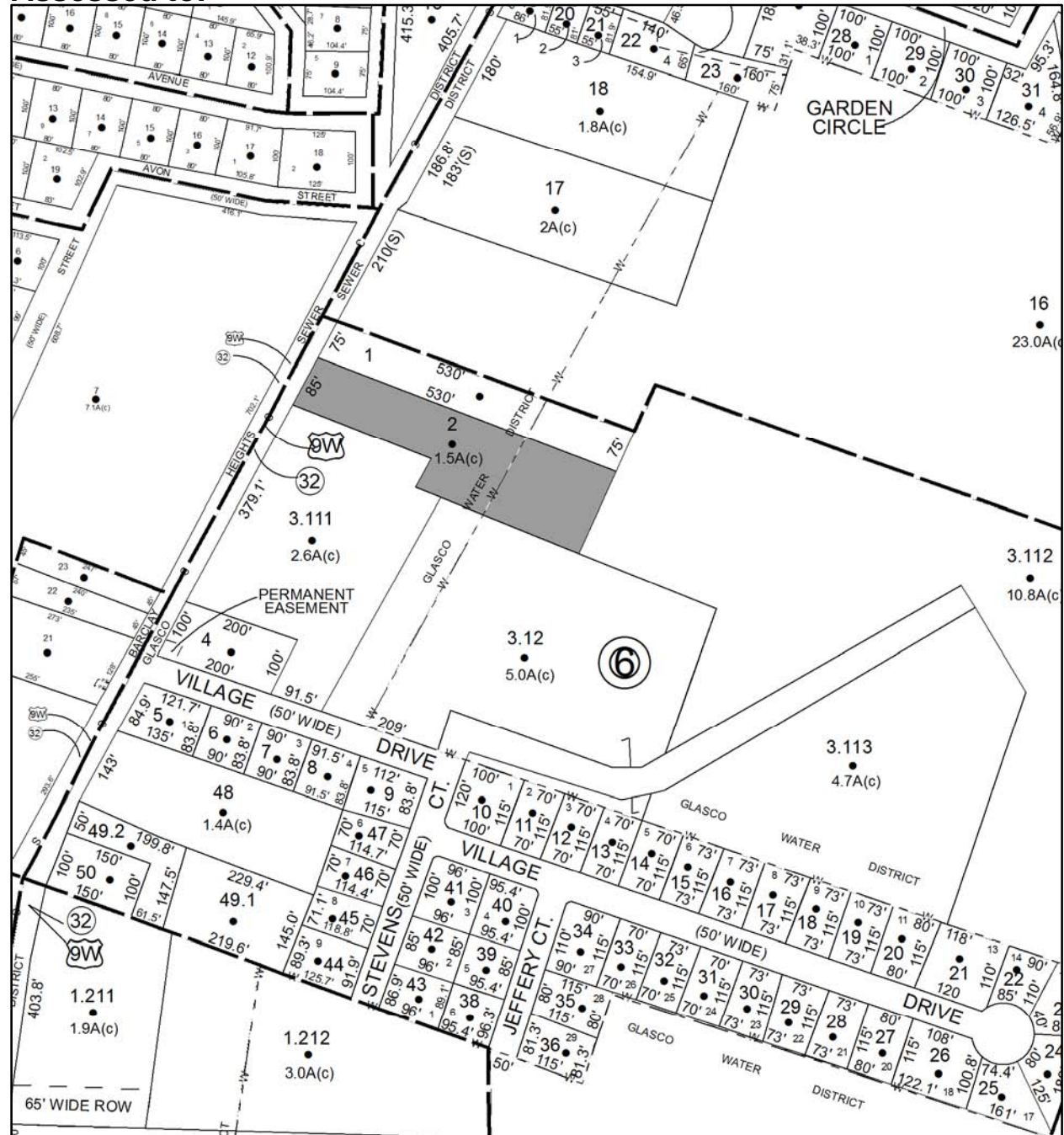
Acres: 1.5

Front: 0

Depth: 0



Current Owner:
Assessed to: HRABAR JOHN



Parcel # 150

TOWN OF: SAUGERTIES

SBL: 29.13-1-18.100

Property Class: 210
One Family Year

Location: 219 GLASCO TPKE

Oldest Year of Tax: 2012 G

Amount: \$ 12,823

Acres: 2.6

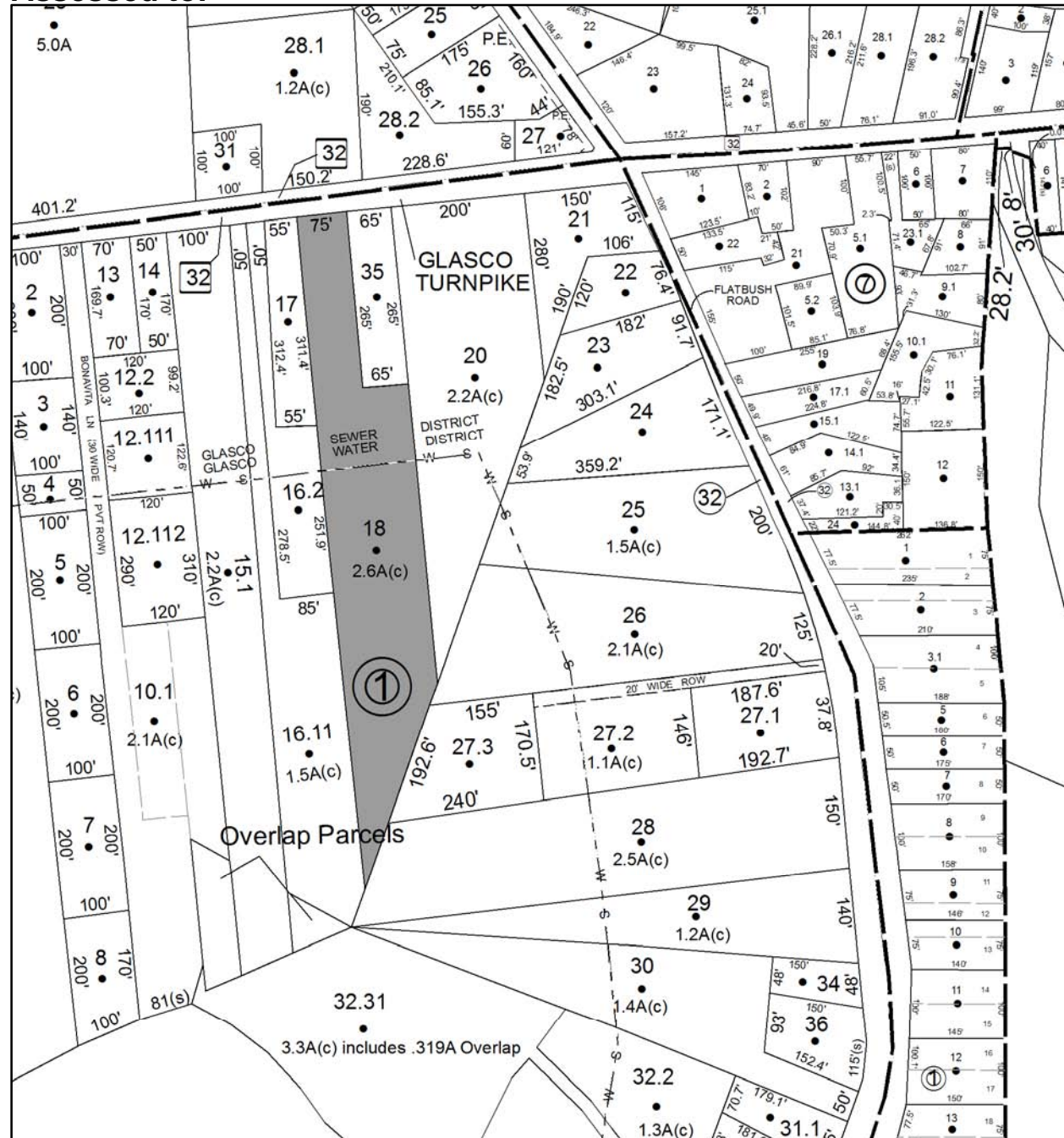
Front: 0

Depth: 0

No Image
Available

Current Owner:

Assessed to: KELDER JOHN KELDER DENISE



Parcel # 151

TOWN OF: SAUGERTIES

SBL: 29.21-11-10

Property Class: 311
Residential Vacant Land

Location: OFF DEWITT & EDITH

Oldest Year of Tax: 2009 G

Amount: \$ 25,345

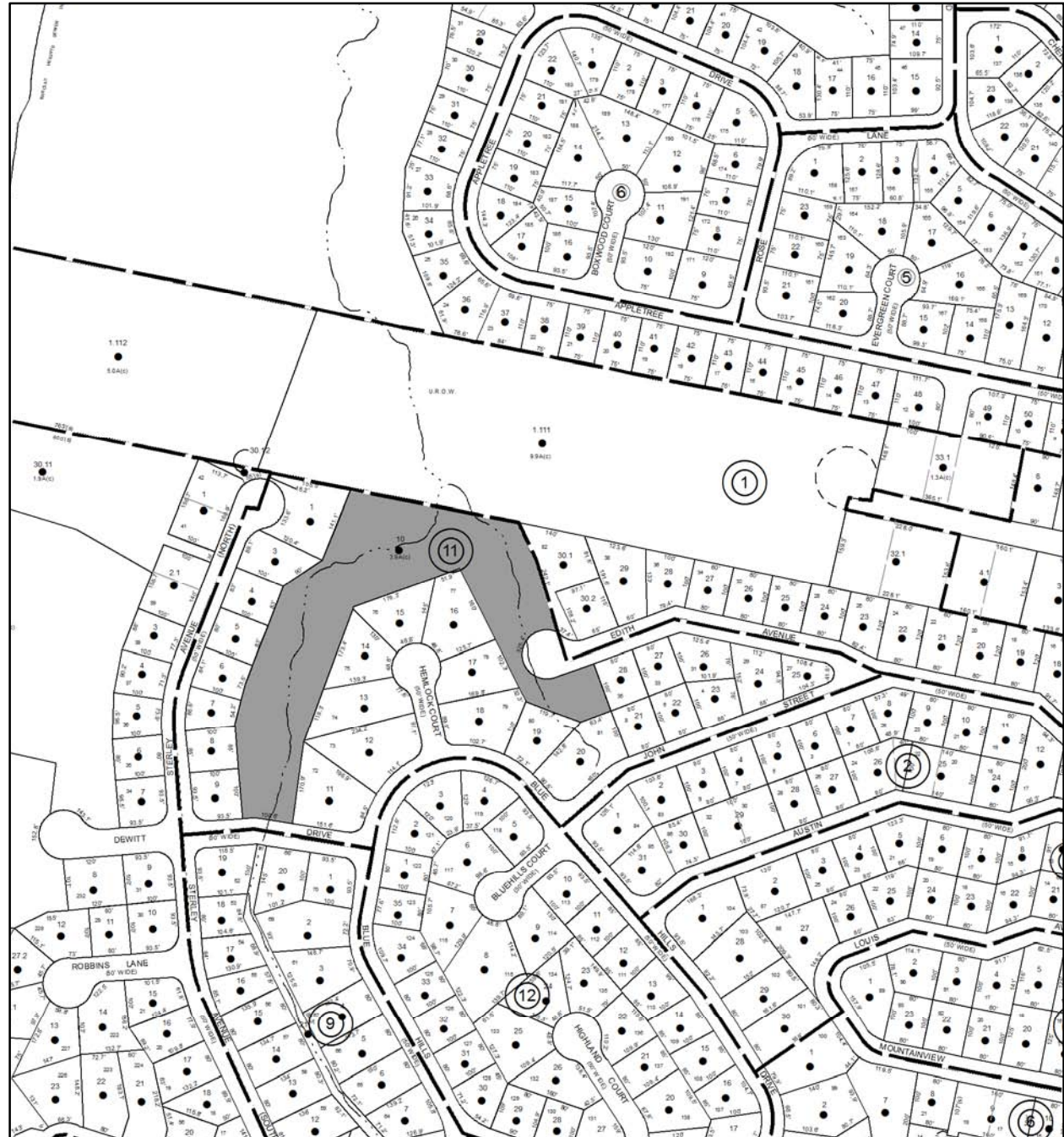
Acres: 3.9

Front: 0

Depth: 0

No Image
Available

Current Owner: COUNTY OF ULSTER
Assessed to: BLUE HILLS CENTER INC.



Parcel # 153

Current Owner: COUNTY OF ULSTER
Assessed to: SCHABOT SHERRI

TOWN OF: SAUGERTIES

SBL: 40.1-3-6

Property Class: 314

Rural Vacant Lots of 10 Acres or Less

Location: ULSTER LANDING RD

Oldest Year of Tax: 2009 G

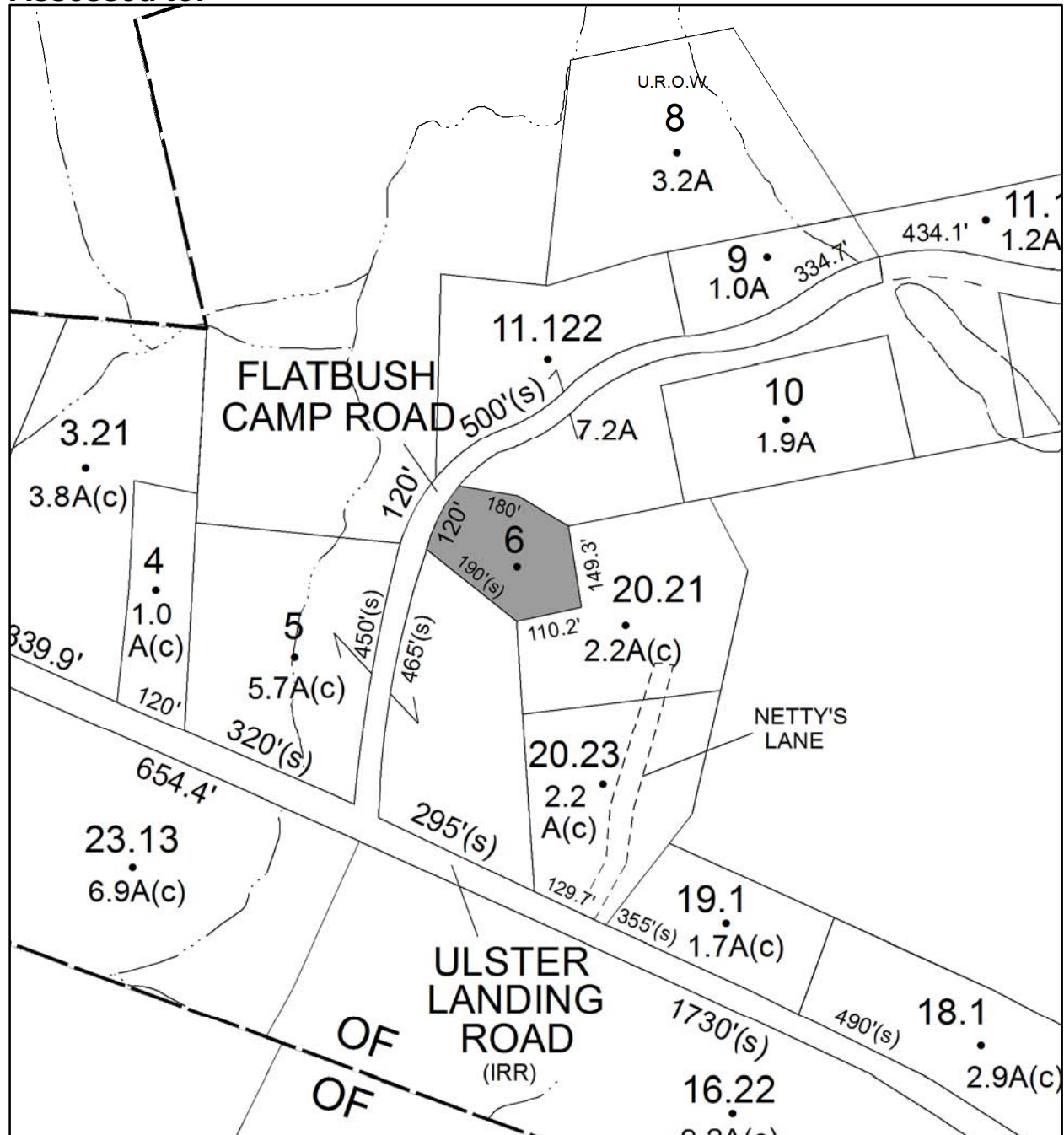
Amount: \$ 10,993

Acres: 0.7

Front: 0

Depth: 0

No Image Available



Parcel # 154

TOWN OF: SHANDAKEN

SBL: 3-1-43

Property Class: 210
One Family Year

Location: 95 KELLY RD

Oldest Year of Tax: 2012 G

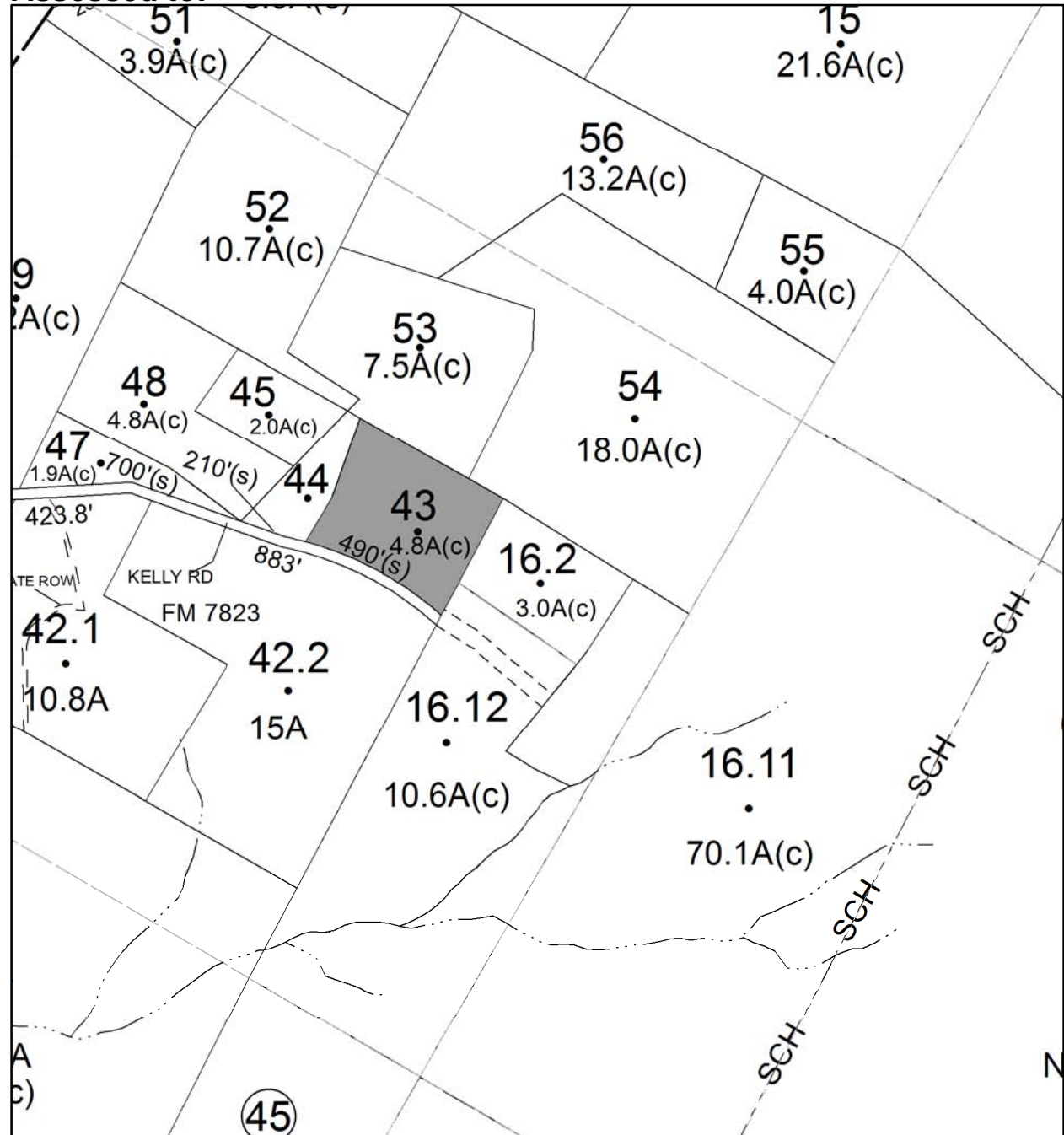
Amount: \$ 11,871

Acres: 4.8

Front: 0

Depth: 0

Current Owner: JASON & MICHAEL LIGUORI
Assessed to: LIGUORI JASON LIGUORI MICHAEL



Parcel # 156

TOWN OF: SHANDAKEN

SBL: 5.13-1-22

Property Class: 210
One Family Year

Location: 23 ROUTE 42

Oldest Year of Tax: 2012 G

Amount: \$ 5,330

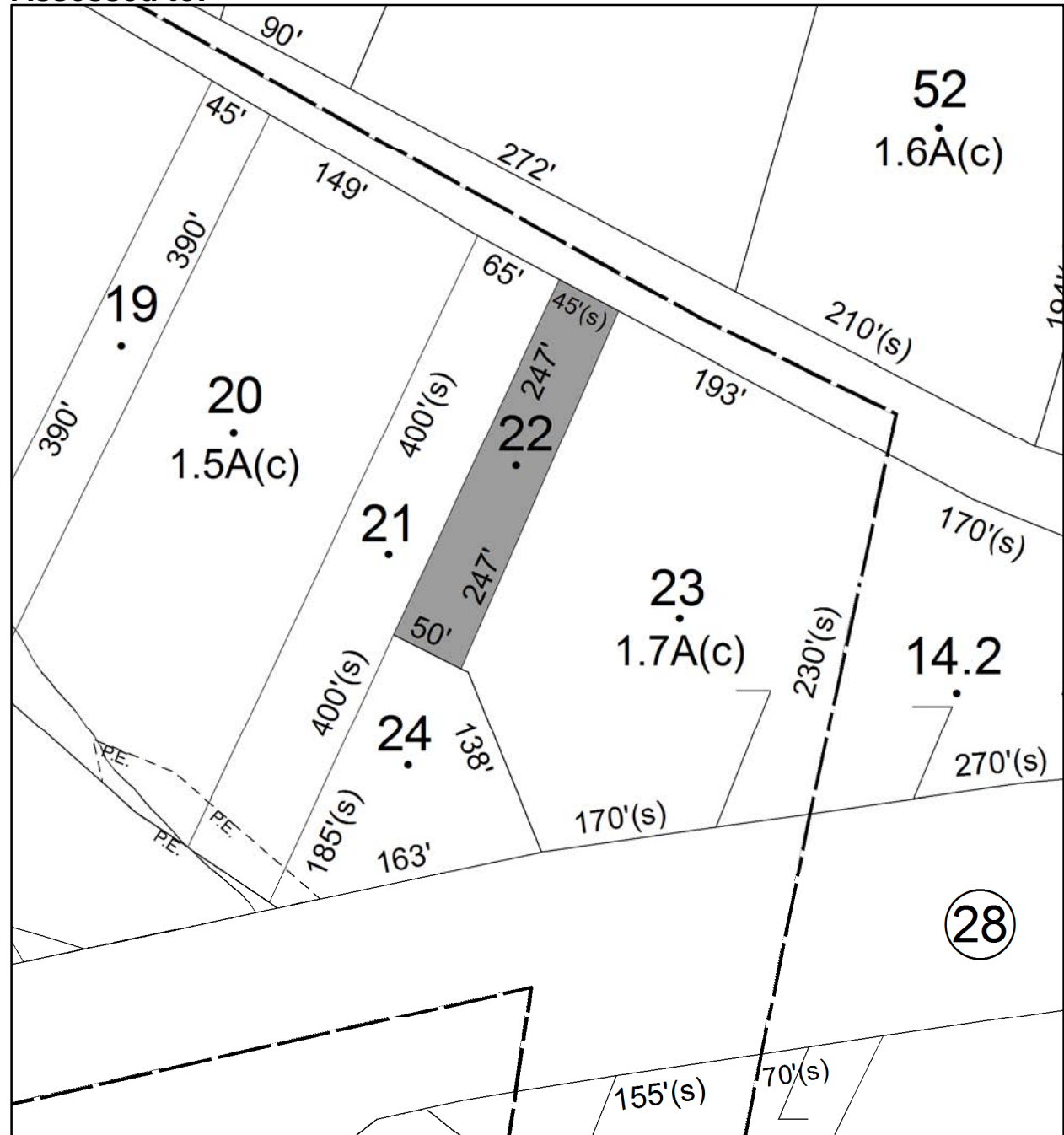
Acres: 0

Front: 45

Depth: 247

Current Owner:

Assessed to: HANEIN ADEL K HANEIN TAHANY G



Parcel # 161

TOWN OF: SHANDAKEN

SBL: 14.6-2-70

Property Class: 311
Residential Vacant Land

Location: SILVER HOLLOW RD

Oldest Year of Tax: 2009 G

Amount: \$ 3,019

Acres: 0.4

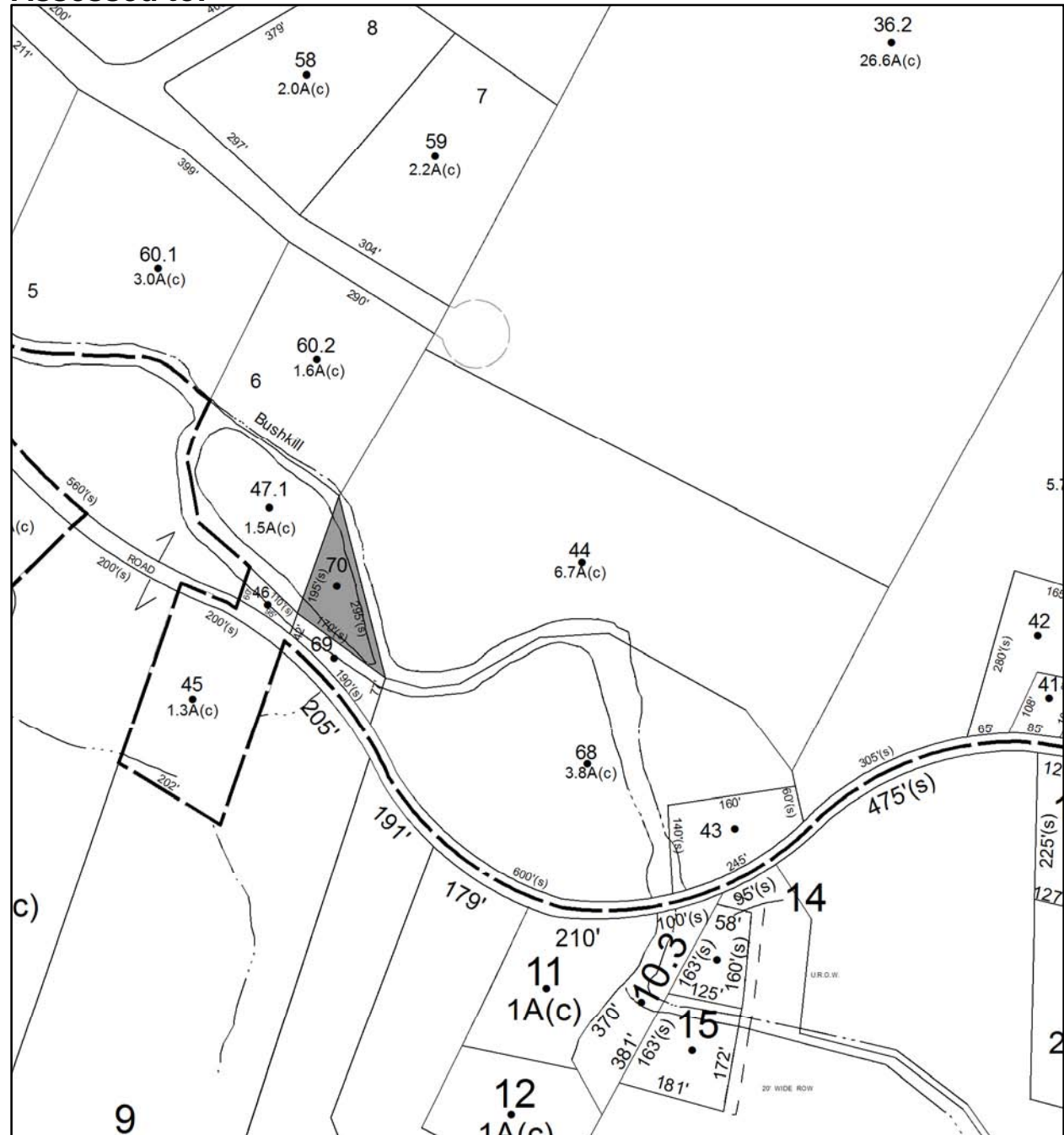
Front: 0

Depth: 0

No Image
Available

Current Owner: COUNTY OF ULSTER

Assessed to: GOVER JAMES GOVER MARGARET



Parcel # 165

TOWN OF: SHANDAKEN

SBL: 25.11-1-36

Property Class: 315
Underwater Vacant Land

Location: ROUTE 212

Oldest Year of Tax: 2010 G

Amount: \$ 3,316

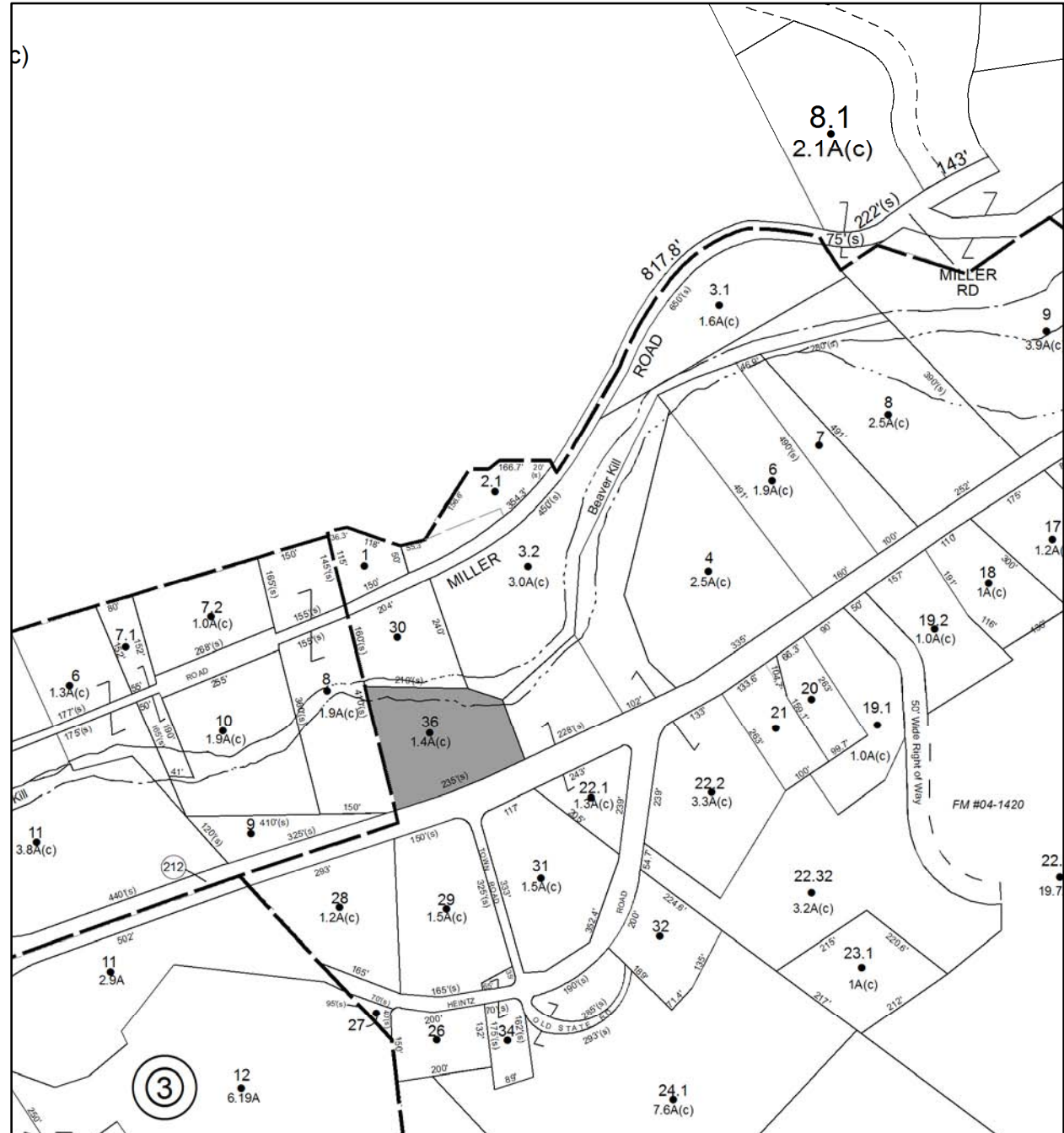
Acres: 1.4

Front: 0

Depth: 0

No Image
Available

Current Owner: COUNTY OF ULSTER
Assessed to: NICHOLS OKSANA



Parcel # 170

TOWN OF: SHAWANGUNK

SBL: 99.1-2-8

Property Class: 210
One Family Year

Location: 11 TERWILLIGER LN

Oldest Year of Tax: 2012 G

Amount: \$ 5,585

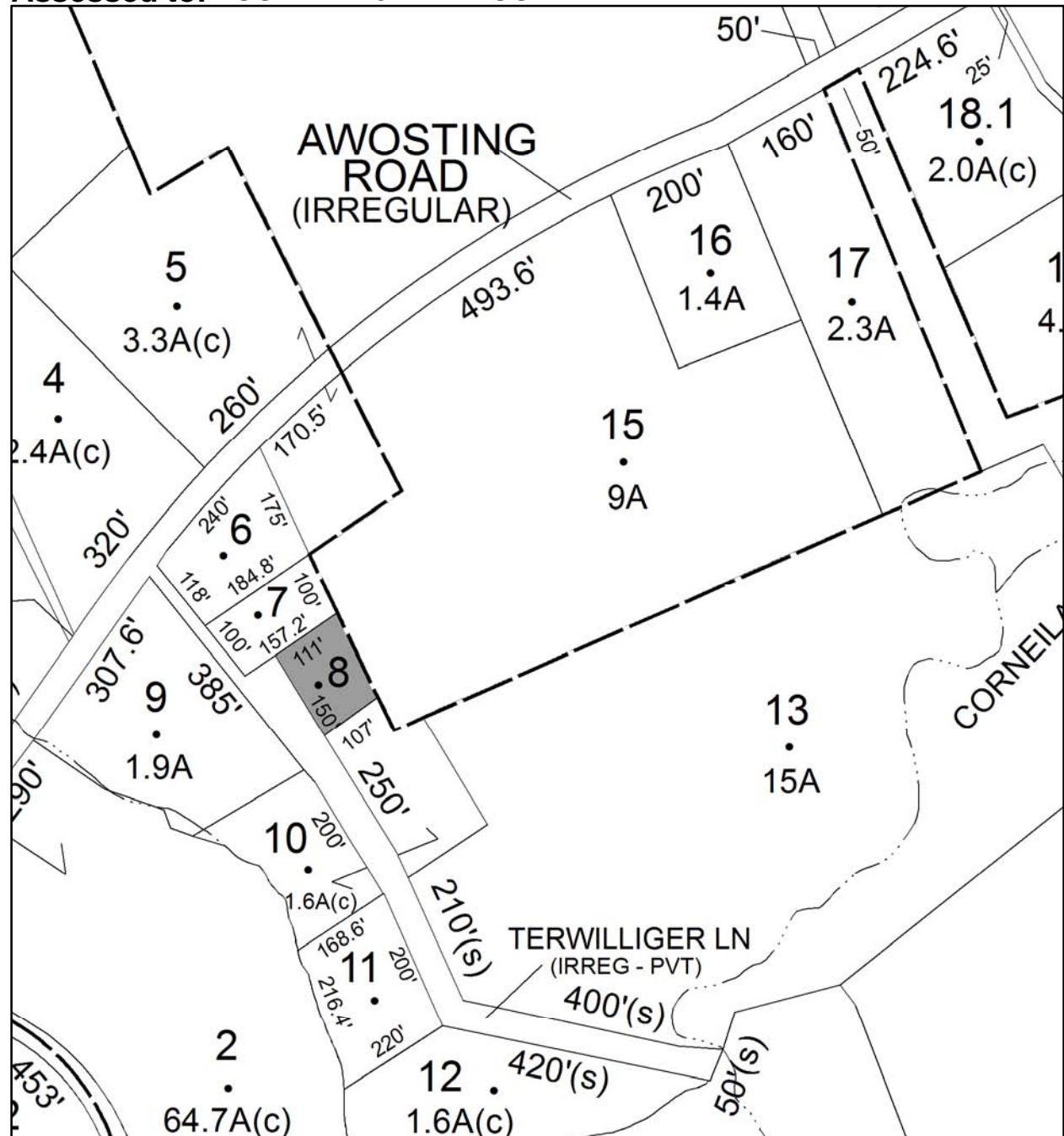
Acres: 0.37

Front: 150

Depth: 107

Current Owner:

Assessed to: DOOLITTLE JERRY DOOLITTLE KATHLEEN



Parcel # 171

TOWN OF: SHAWANGUNK

SBL: 99.1-7-21.100

Property Class: 250
Estate

Location: 145 JANSEN RD

Oldest Year of Tax: 2012 G

Amount: \$ 94,761

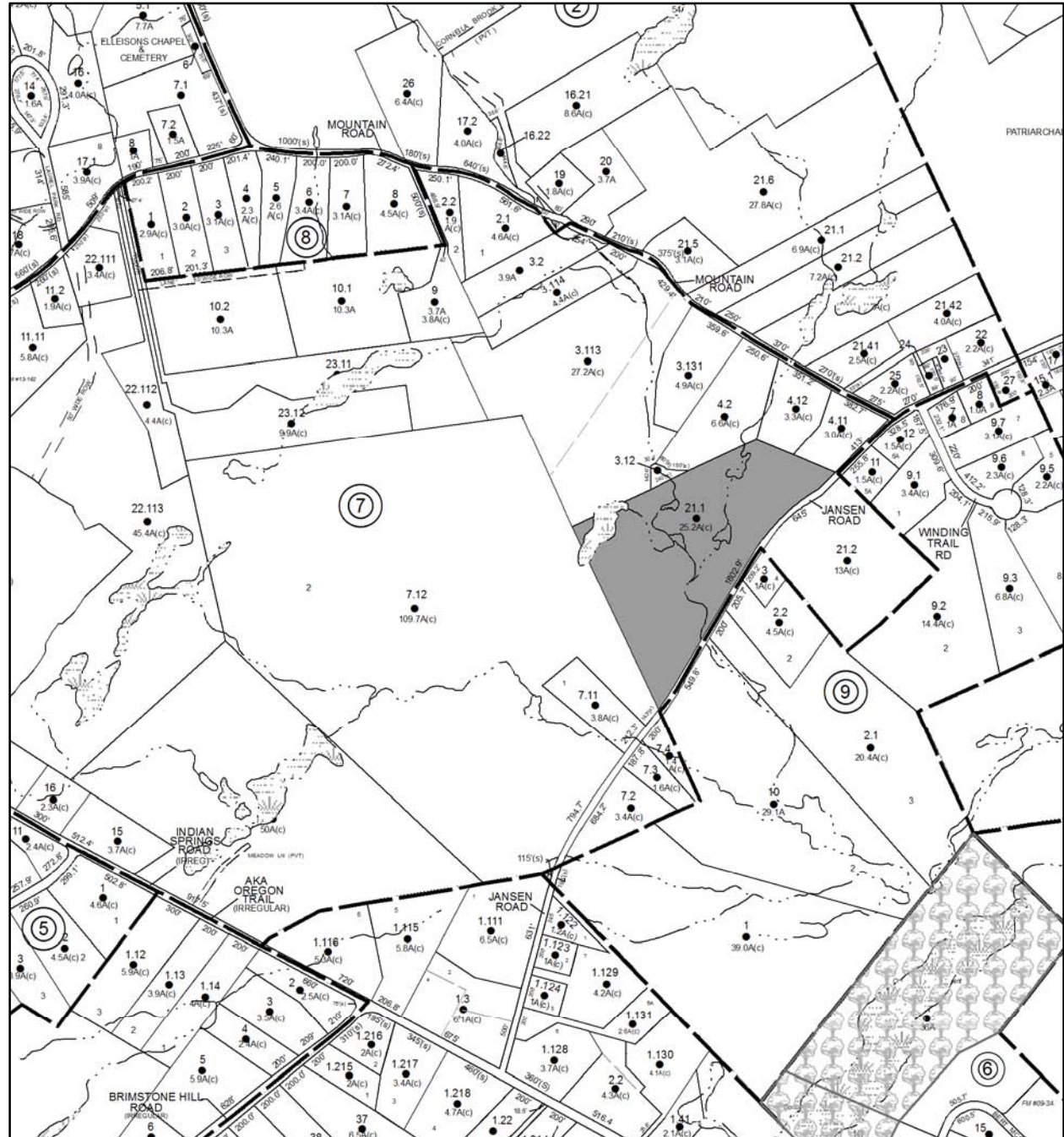
Acres: 25.2

Front: 1802.9

Depth: 0

Current Owner:

Assessed to: CETTA KATHLEEN



Parcel # 172

TOWN OF: SHAWANGUNK

SBL: 99.2-3-19

Property Class: 210
One Family Year

Location: 2170 BRUYNSWICK RD

Oldest Year of Tax: 2012 G

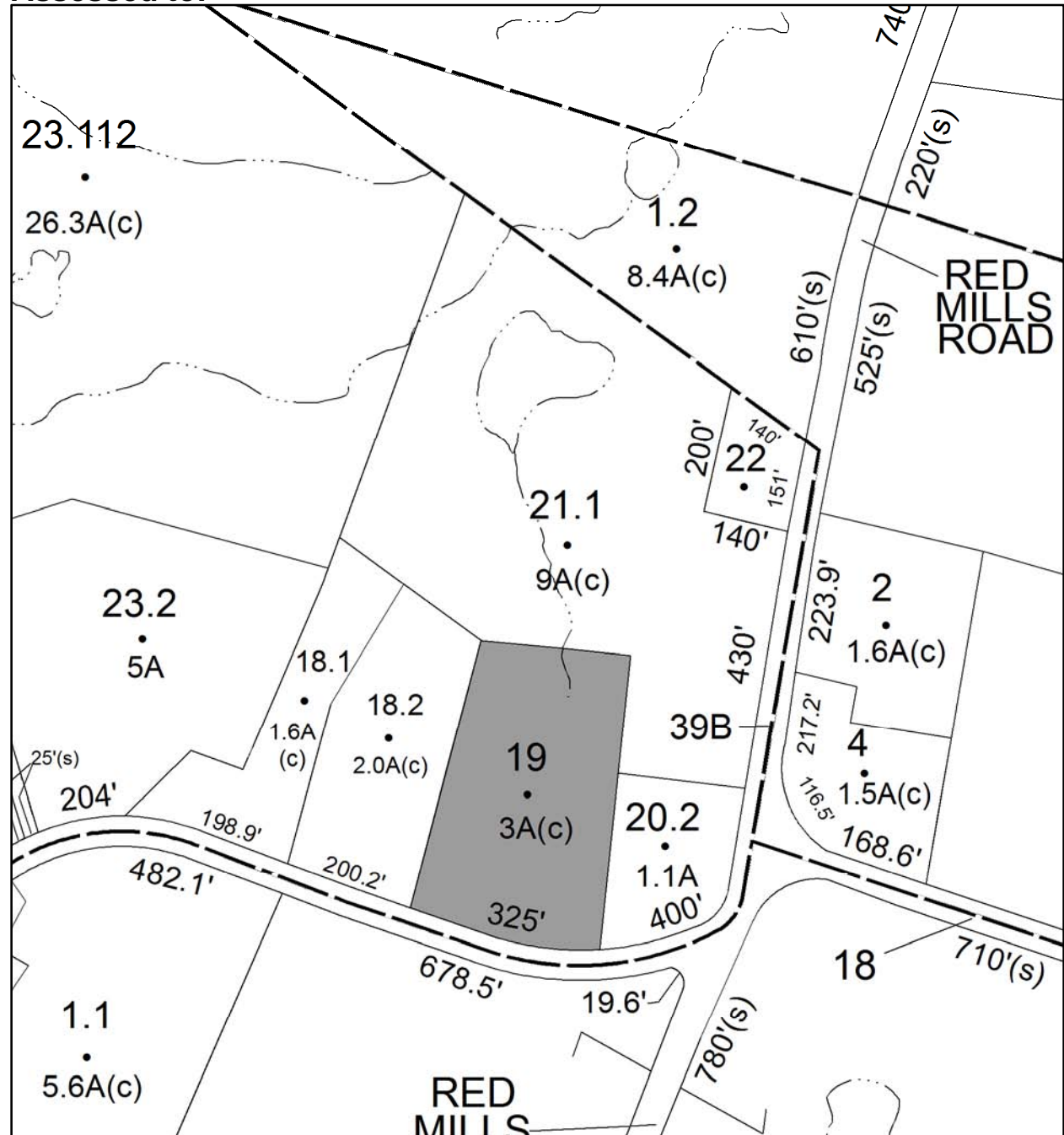
Amount: \$ 33,283

Acres: 3

Front: 325

Depth: 0

Current Owner: EVERHART JULIE
Assessed to: EVERHART JULIE A



Parcel # 173

TOWN OF: SHAWANGUNK

SBL: 99.4-1-15

Property Class: 312

Residential Land Including a Small Improvement

Location: 49 OLD FORT RD

Oldest Year of Tax: 2012 G

Amount: \$ 10,916

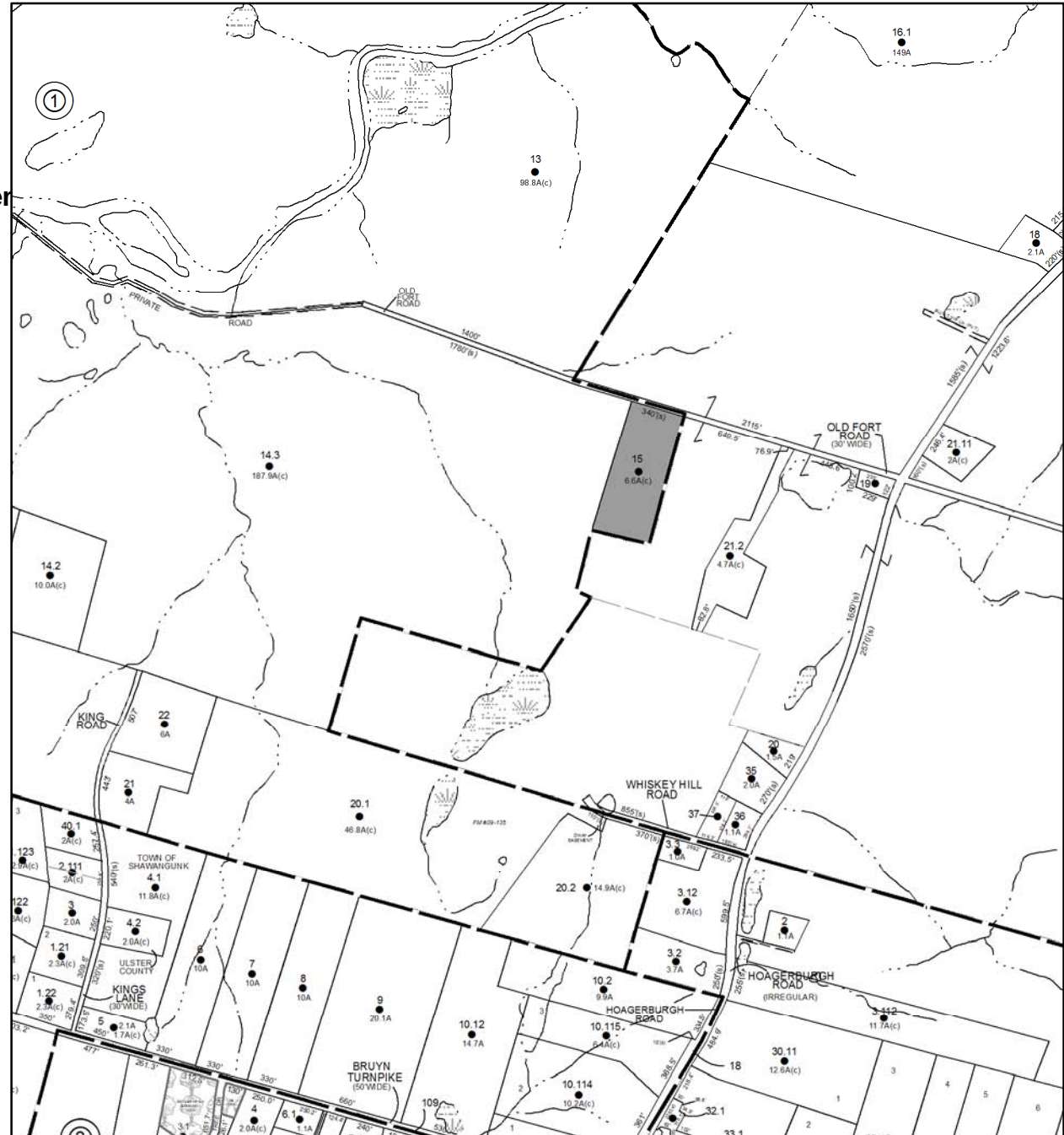
Acres: 6.6

Front: 340

Depth: 0

Current Owner: ROGERS JOSEPH & LILLIAN

Assessed to: ROGERS JOSEPH ROGERS LILLIAN



No Image Available

Parcel # 175

TOWN OF: SHAWANGUNK

SBL: 104.2-1-34

Property Class: 210
One Family Year

Location: 3434 ROUTE 52

Oldest Year of Tax: 2012 G

Amount: \$ 5,857

Acres: 5.1

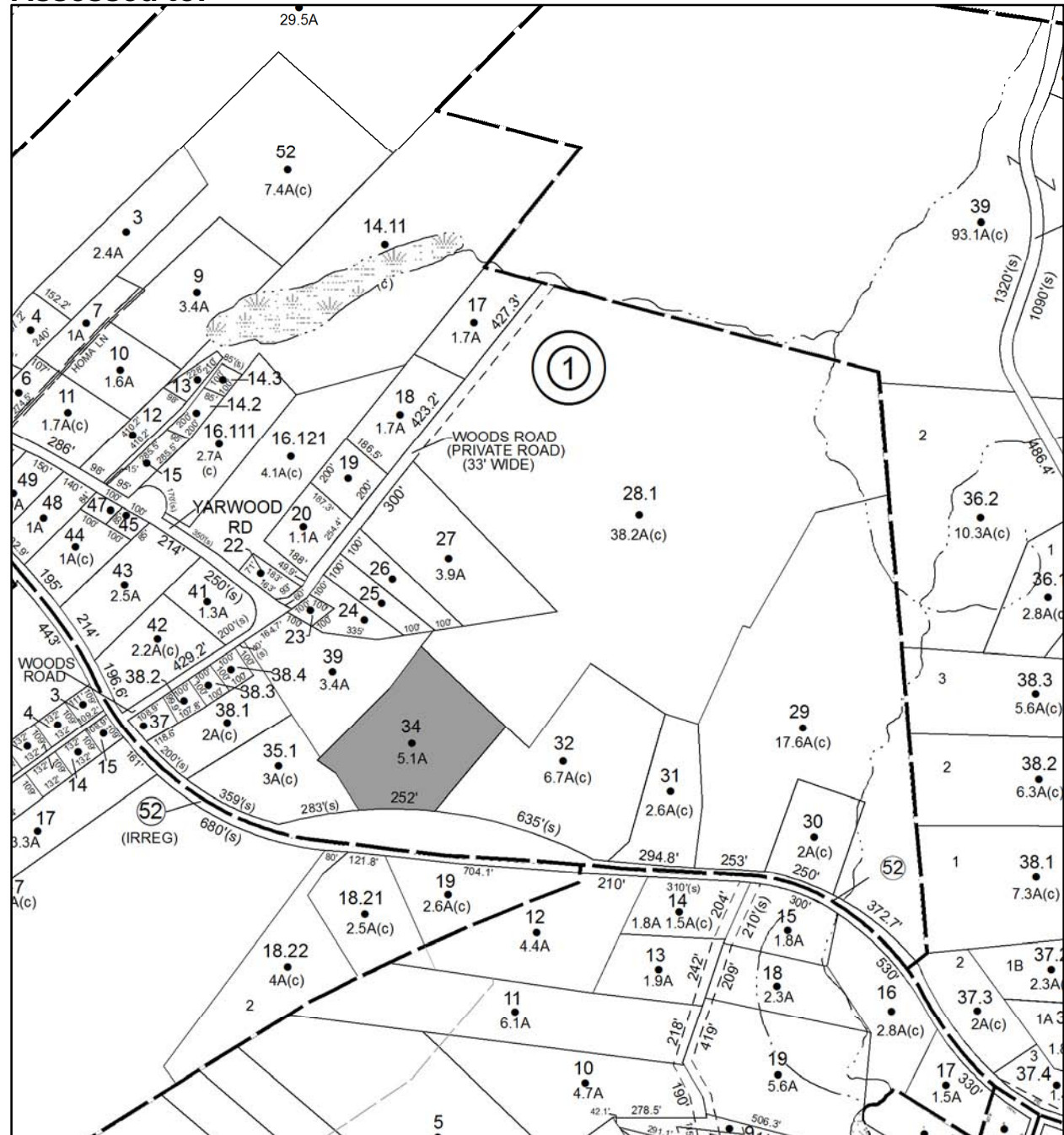
Front: 252

Depth: 0

Current Owner:

Assessed to: COMISKY ARTHUR

COMISKY BEATRICE



Parcel # 177

TOWN OF: SHAWANGUNK

SBL: 104.2-5-27

Property Class: 314

Rural Vacant Lots of 10 Acres or Less

Location: FOREST GLEN RD

Oldest Year of Tax: 2012 G

Amount: \$ 1,381

Acres: 2.1

Front: 0

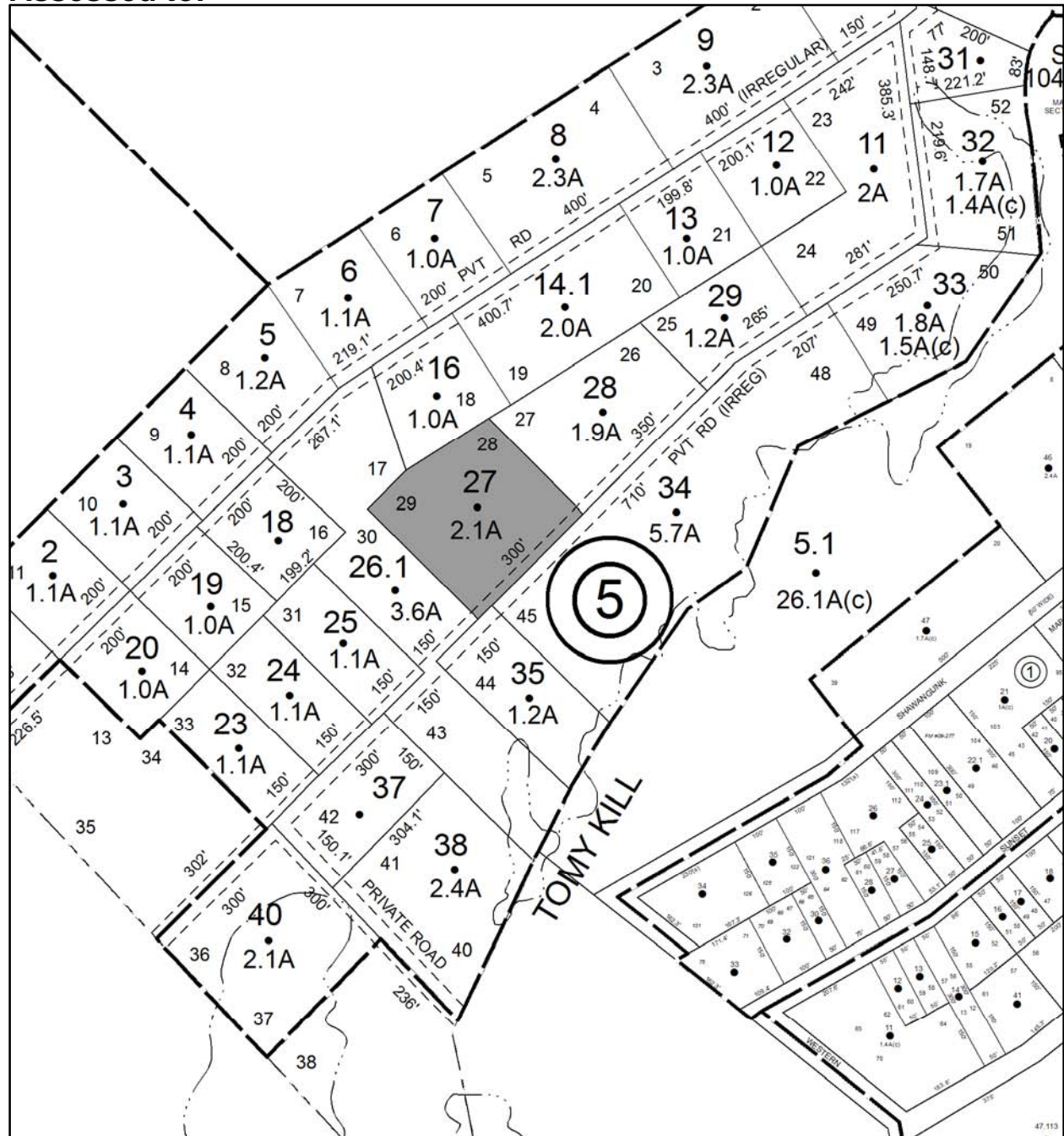
Depth: 0

No Image Available

Current Owner:

Assessed to: GIAGLIARDO PAUL

GAGLIARDO JOSEPHINE



Parcel # 178

TOWN OF: SHAWANGUNK

SBL: 104.2-5-31

Property Class: 314

Rural Vacant Lots of 10 Acres or Less

Location: FOREST GLEN RD

Oldest Year of Tax: 2012 G

Amount: \$ 1,012

Acres: 0

Front: 148

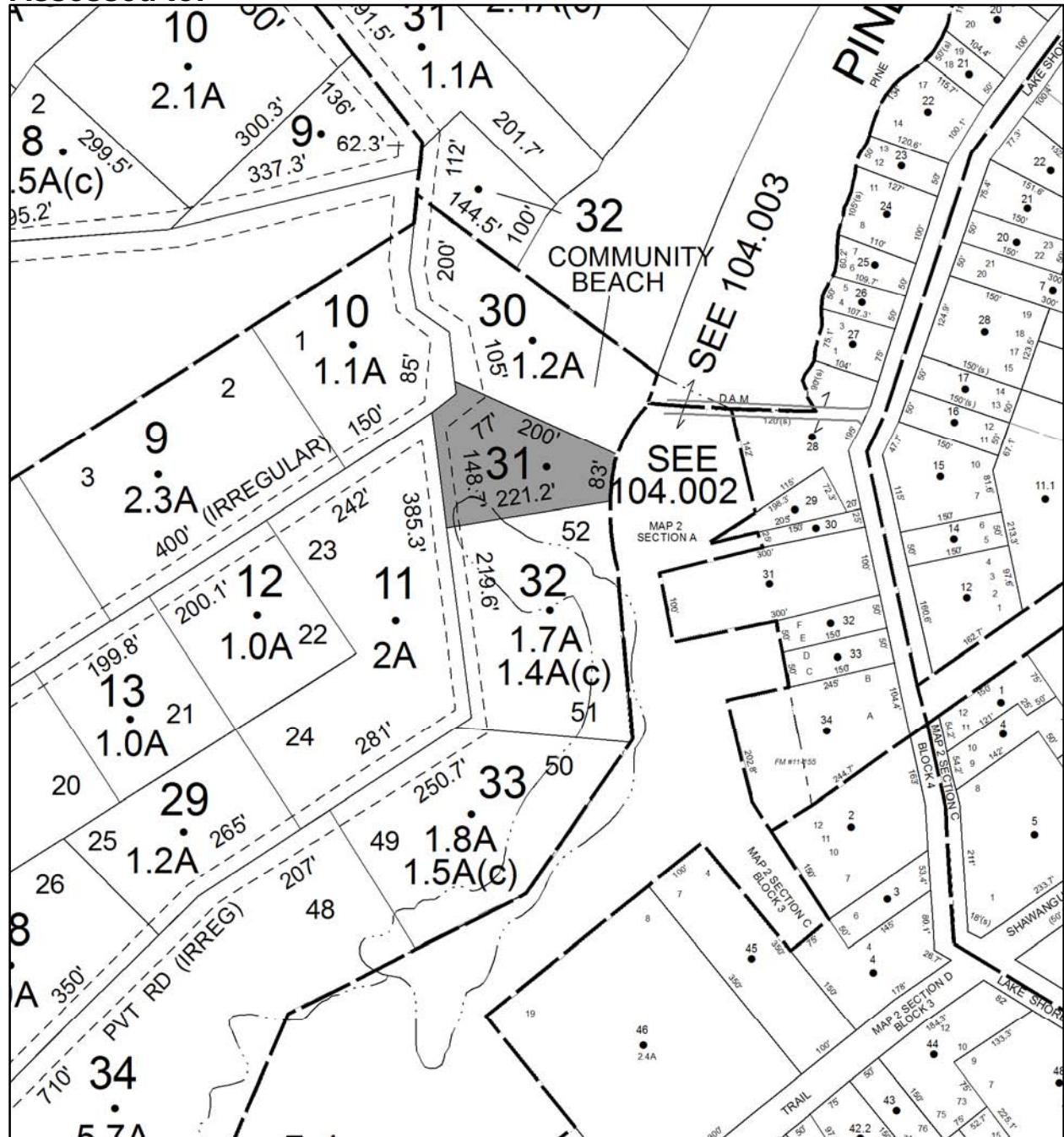
Depth: 221

No Image Available

Current Owner:

Assessed to: GIAGLIARDO PAUL

GAGLIARDO JOSEPHINE



Parcel # 182

TOWN OF: SHAWANGUNK

SBL: 104.42-4-6

Property Class: 311
Residential Vacant Land

Location: LAKEWOOD RD

Oldest Year of Tax: 2012 G

Amount: \$ 1,314

Acres: 0

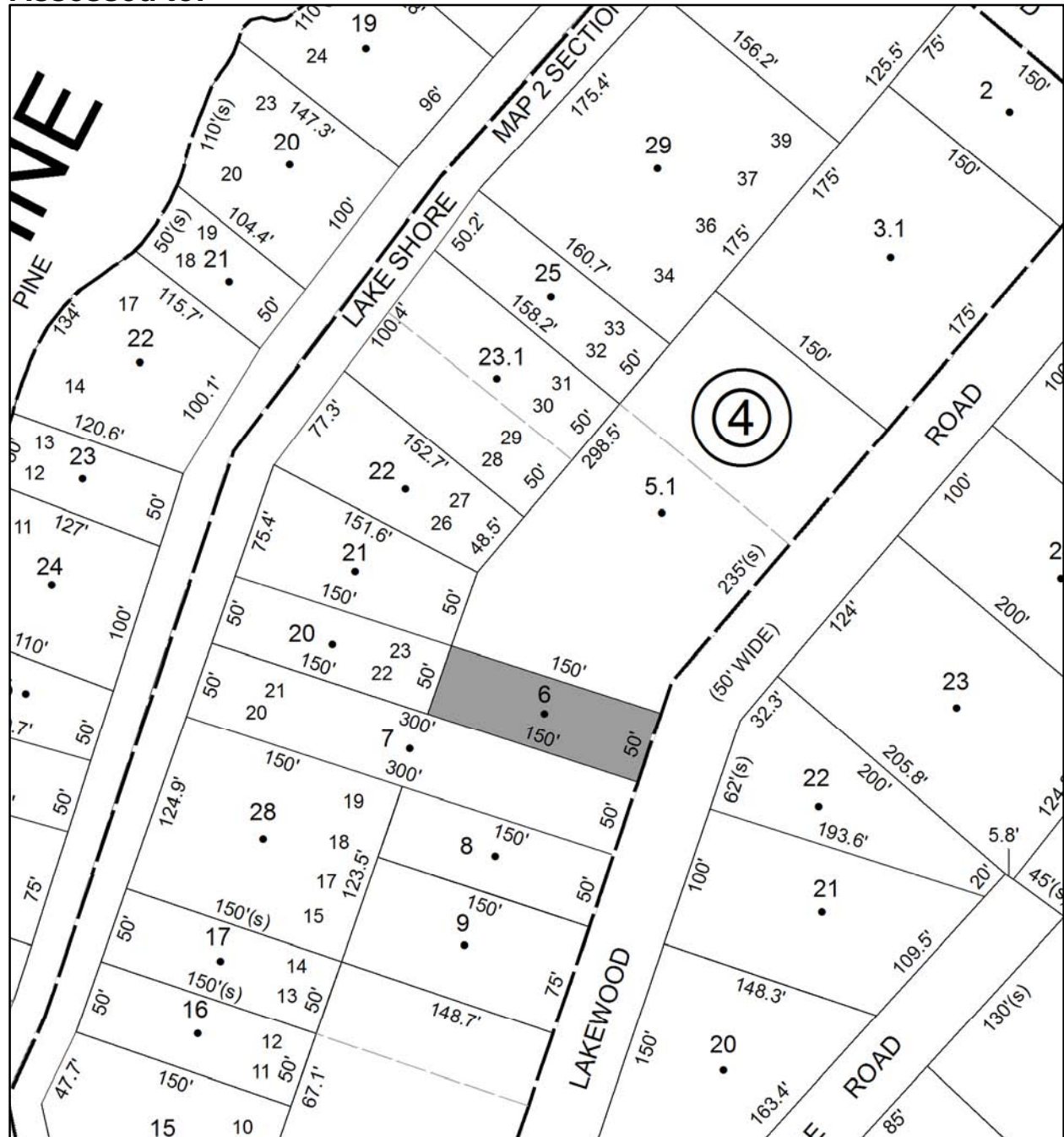
Front: 50

Depth: 150

No Image
Available

Current Owner:

Assessed to: CASTON HARRY



Parcel # 184

TOWN OF: SHAWANGUNK

SBL: 104.50-1-21

Property Class: 311
Residential Vacant Land

Location: OFF LAKE SHORE DR

Oldest Year of Tax: 2012 G

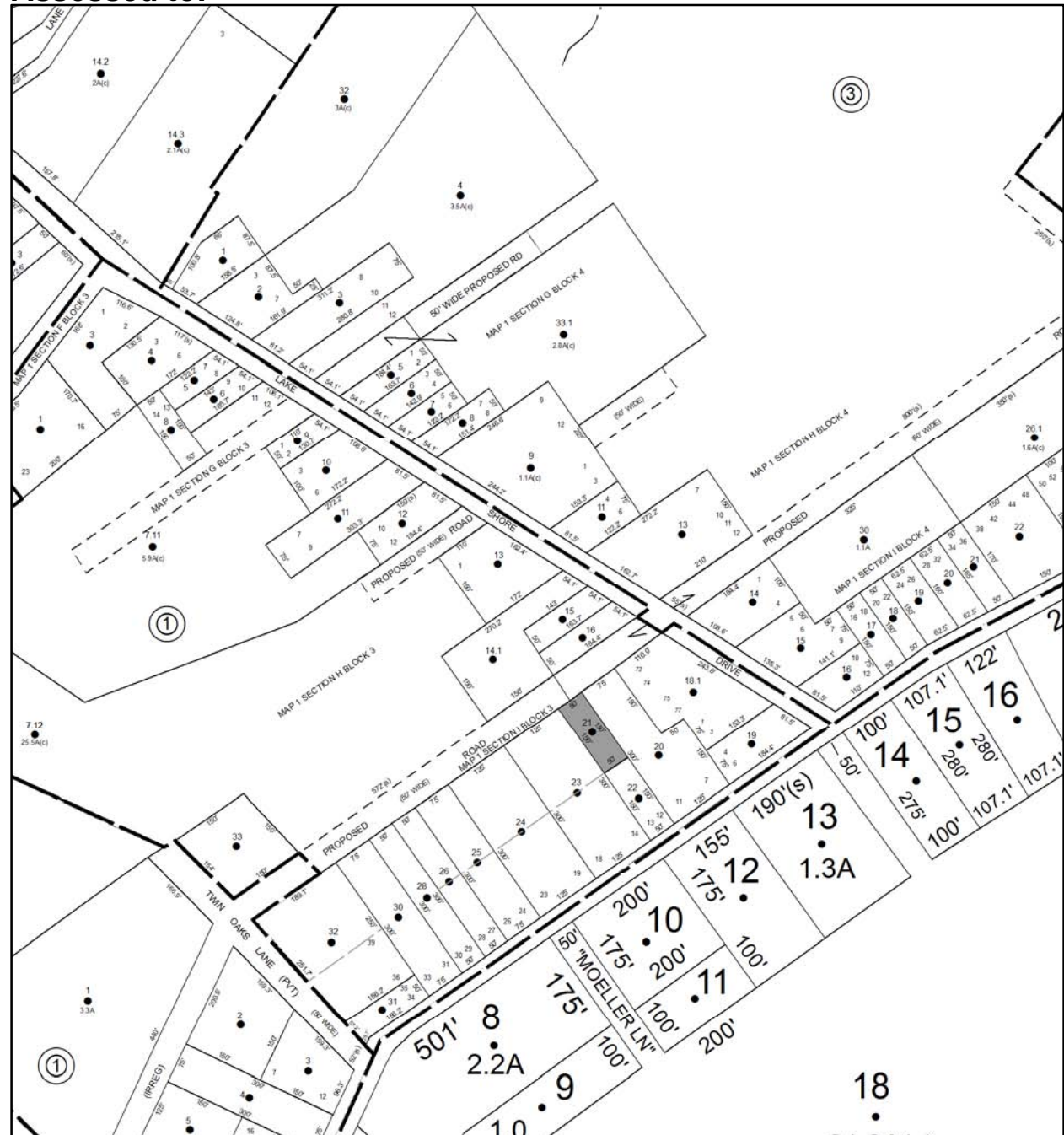
Amount: \$ 758

Acres: 0

Front: 50

Depth: 150

Current Owner:
Assessed to: CASTON HARRY



No Image
Available

Parcel # 189

TOWN OF: ULSTER

SBL: 39.7-7-39

Property Class: 210
One Family Year

Location: 236 GLENERIE BLVD

Oldest Year of Tax: 2012 G

Amount: \$ 14,678

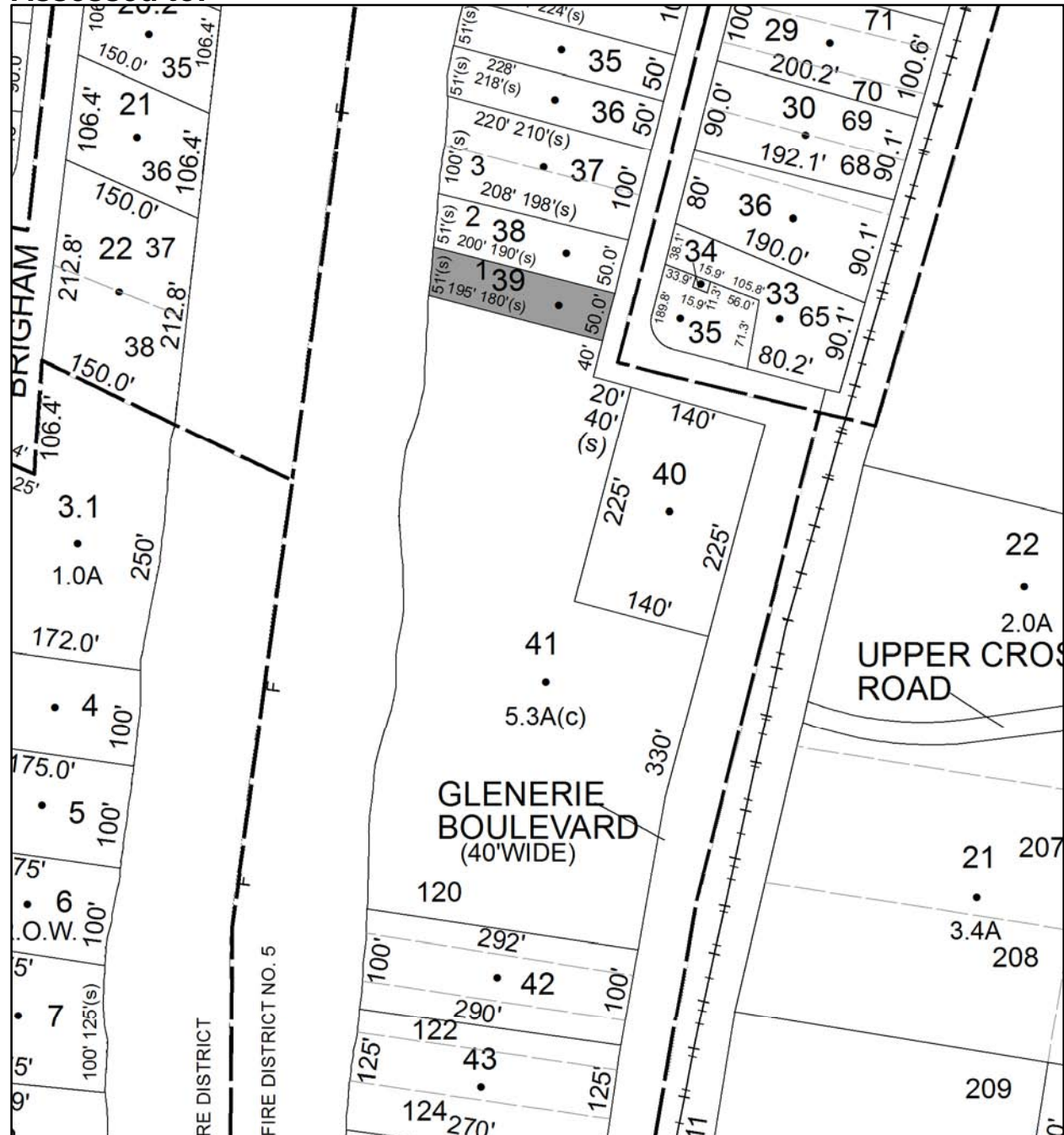
Acres: 0

Front: 50

Depth: 195

Current Owner:

Assessed to: BIER HORST O



Parcel # 190

TOWN OF: ULSTER

SBL: 39.7-11-7

Property Class: 311
Residential Vacant Land

Location: 77 WILDWOOD LN

Oldest Year of Tax: 2012 G

Amount: \$ 3,650

Acres: 0

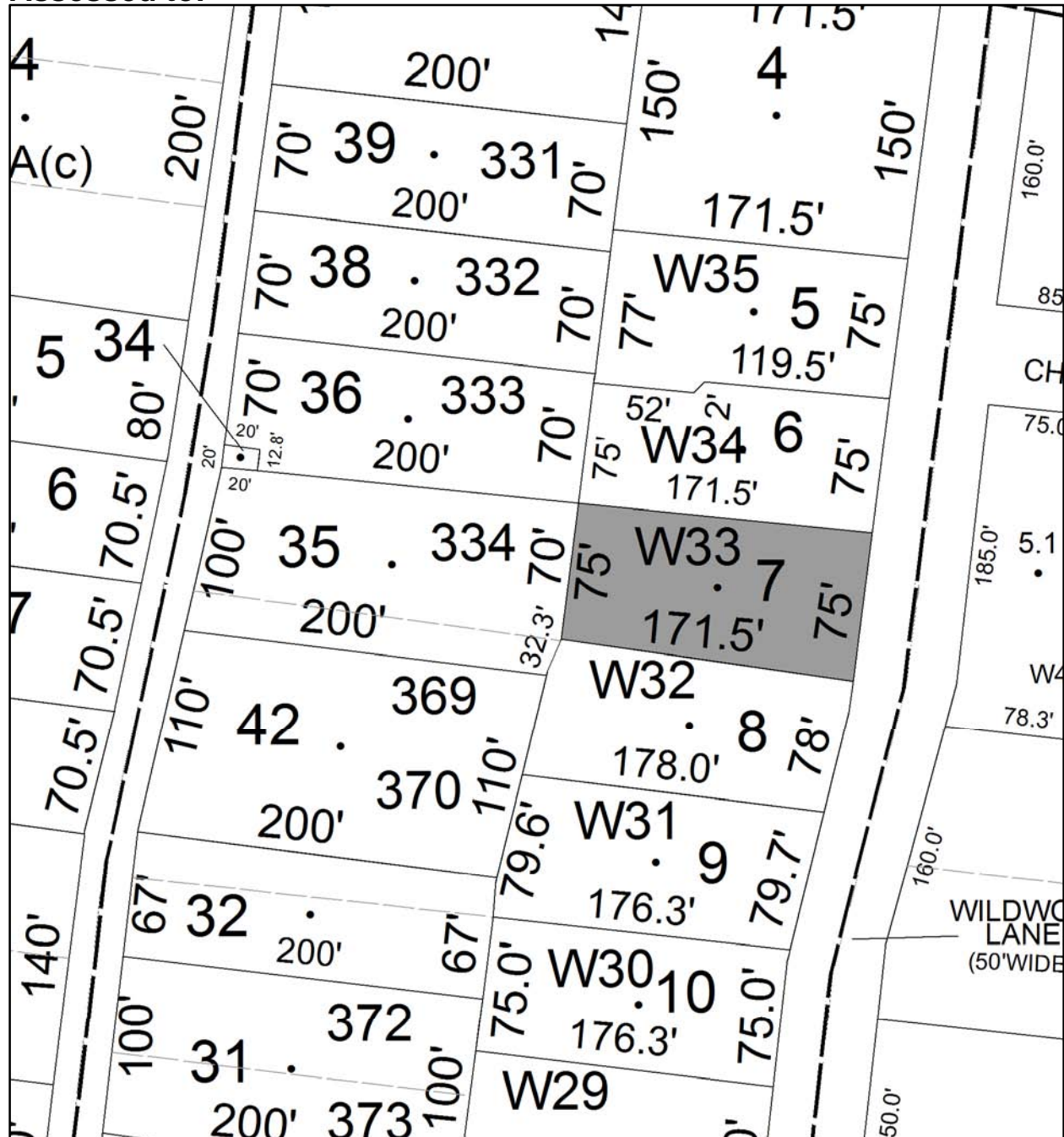
Front: 75

Depth: 171.5

No Image
Available

Current Owner:

Assessed to: VOLK JOHN VOLK REGINA



Parcel # 193

TOWN OF: ULSTER

SBL: 39.11-6-1

Property Class: 210
One Family Year

Location: 114 EASTERN PKWY EXT

Oldest Year of Tax: 2011 G

Amount: \$ 14,128

Acres: 0

Front: 105

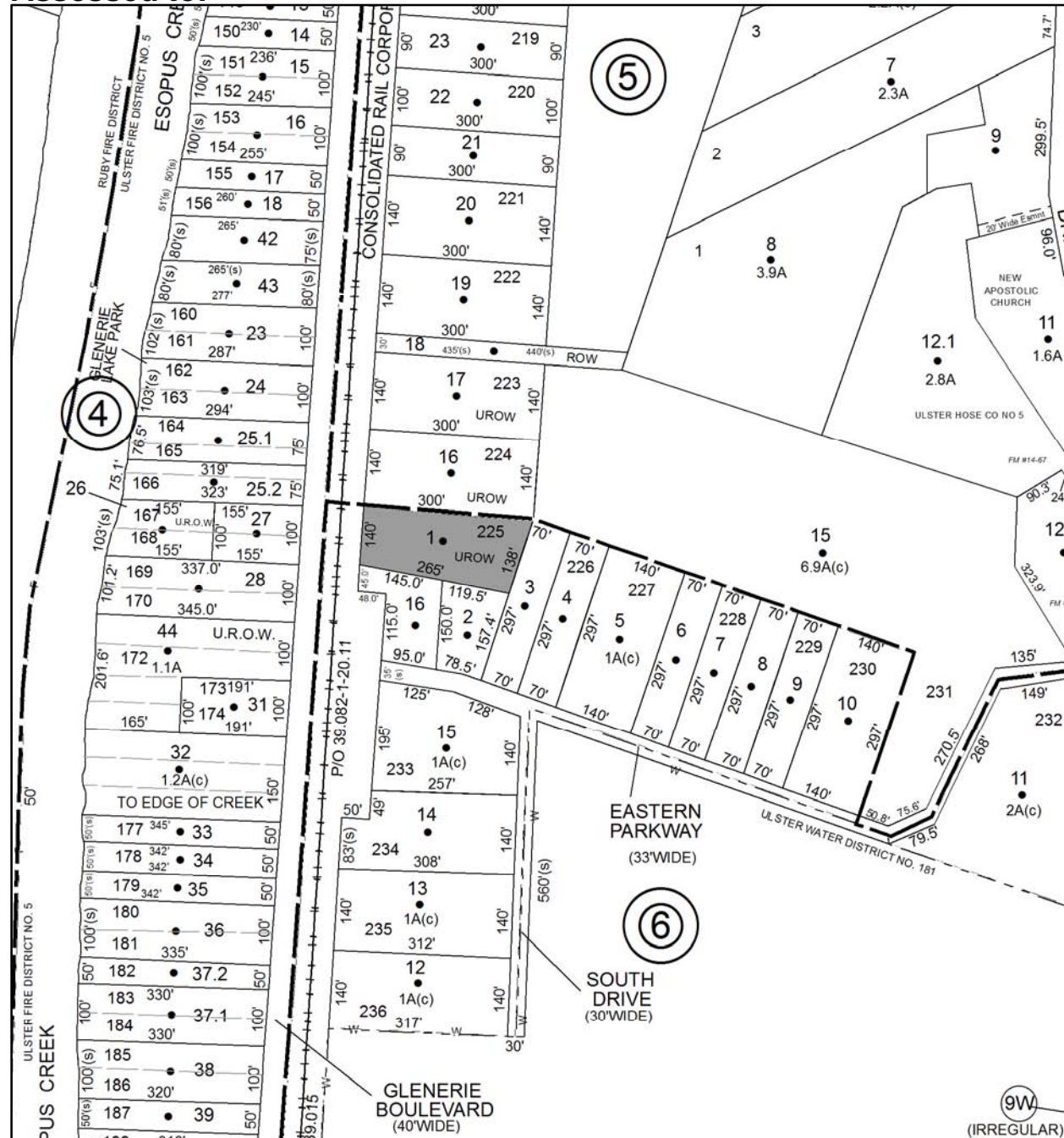
Depth: 265



Current Owner: COUNTY OF ULSTER

Assessed to: SMITH SCOTT S

COOPER ANGELA MARIE



Parcel # 194

TOWN OF: ULSTER

SBL: 39.12-3-23

Property Class: 311
Residential Vacant Land

Location: OFF POTTER HILL RD

Oldest Year of Tax: 2008 G

Amount: \$ 1,630

Acres: 0

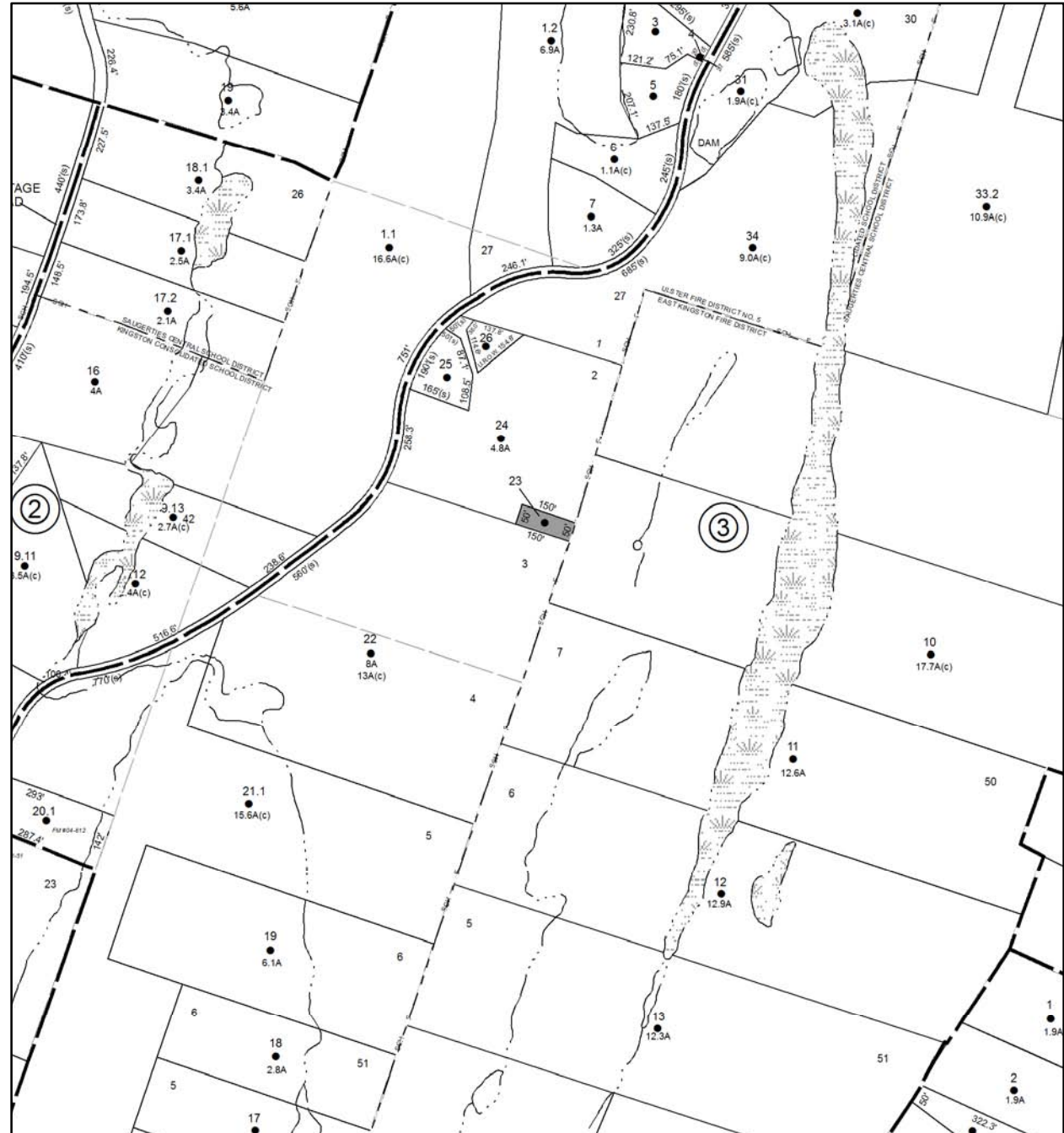
Front: 50

Depth: 150

No Image
Available

Current Owner: COUNTY OF ULSTER

Assessed to: COUNTY OF ULSTER/RIDGELAND EQUITIES LLC



Parcel # 195

TOWN OF: ULSTER

SBL: 39.15-5-23

Property Class: 270
Mobile Home

Location: 14 ANGELO RD

Oldest Year of Tax: 2012 G

Amount: \$ 9,031

Acres: 0.68

Front: 0

Depth: 0

Current Owner:

Assessed to: WETZEL JOHN L



Parcel # 197

TOWN OF: ULSTER

SBL: 39.20-1-28

Property Class: 314

Rural Vacant Lots of 10 Acres or Less

Location: ROUTE 32

Oldest Year of Tax: 2009 G

Amount: \$ 3,457

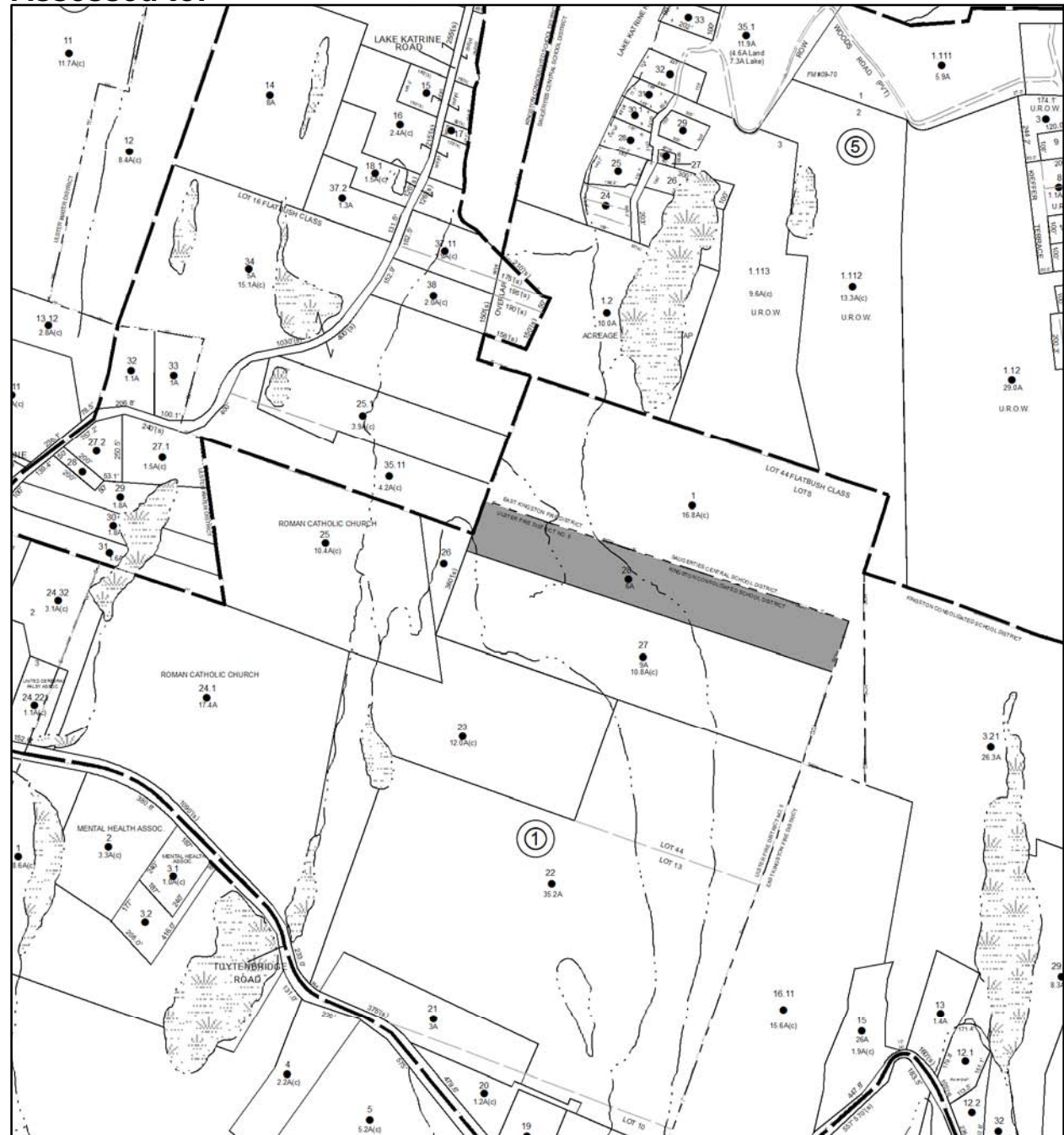
Acres: 6

Front: 0

Depth: 0

No Image Available

Current Owner: COUNTY OF ULSTER
Assessed to: FOX RODNEY C



Parcel # 198

TOWN OF: ULSTER

SBL: 39.27-2-1

Property Class: 311
Residential Vacant Land

Location: CHERRY LN

Oldest Year of Tax: 2011 G

Amount: \$ 1,012

Acres: 0

Front: 118

Depth: 150

No Image
Available

Current Owner: COUNTY OF ULSTER
Assessed to: COHEN JON



Parcel # 199

TOWN OF: ULSTER

SBL: 39.27-2-18

Property Class: 311
Residential Vacant Land

Location: 39-41 JUNIPER LN

Oldest Year of Tax: 2012 G

Amount: \$ 760

Acres: 0

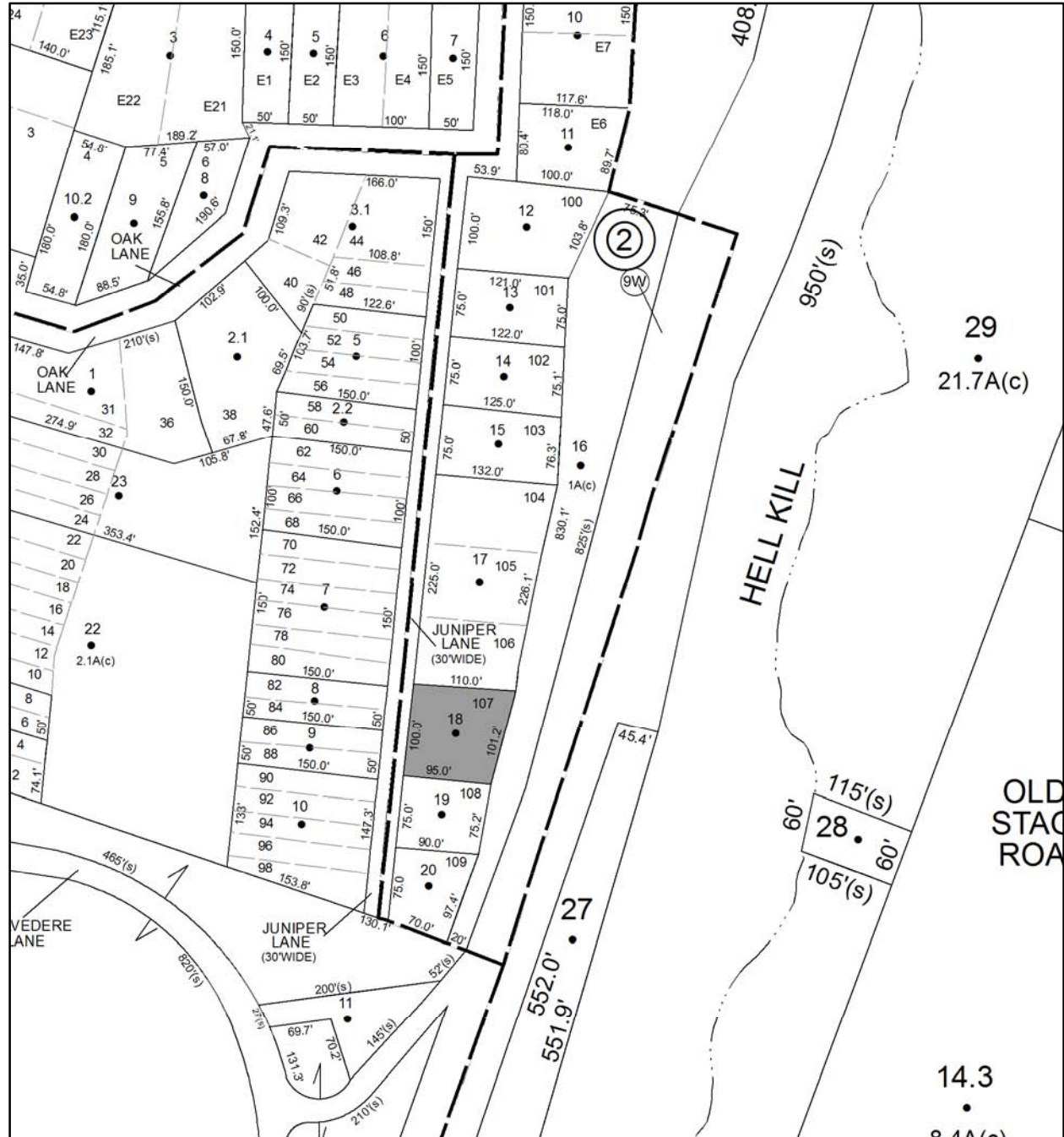
Front: 100

Depth: 95

No Image
Available

Current Owner:

Assessed to: IRVING THOMAS



Parcel # 200

TOWN OF: ULSTER

SBL: 39.27-2-19

**Property Class: 311
Residential Vacant Land**

Location: 43 JUNIPER LN

Oldest Year of Tax: 2012 G

Amount: \$ 712

Acres: 0

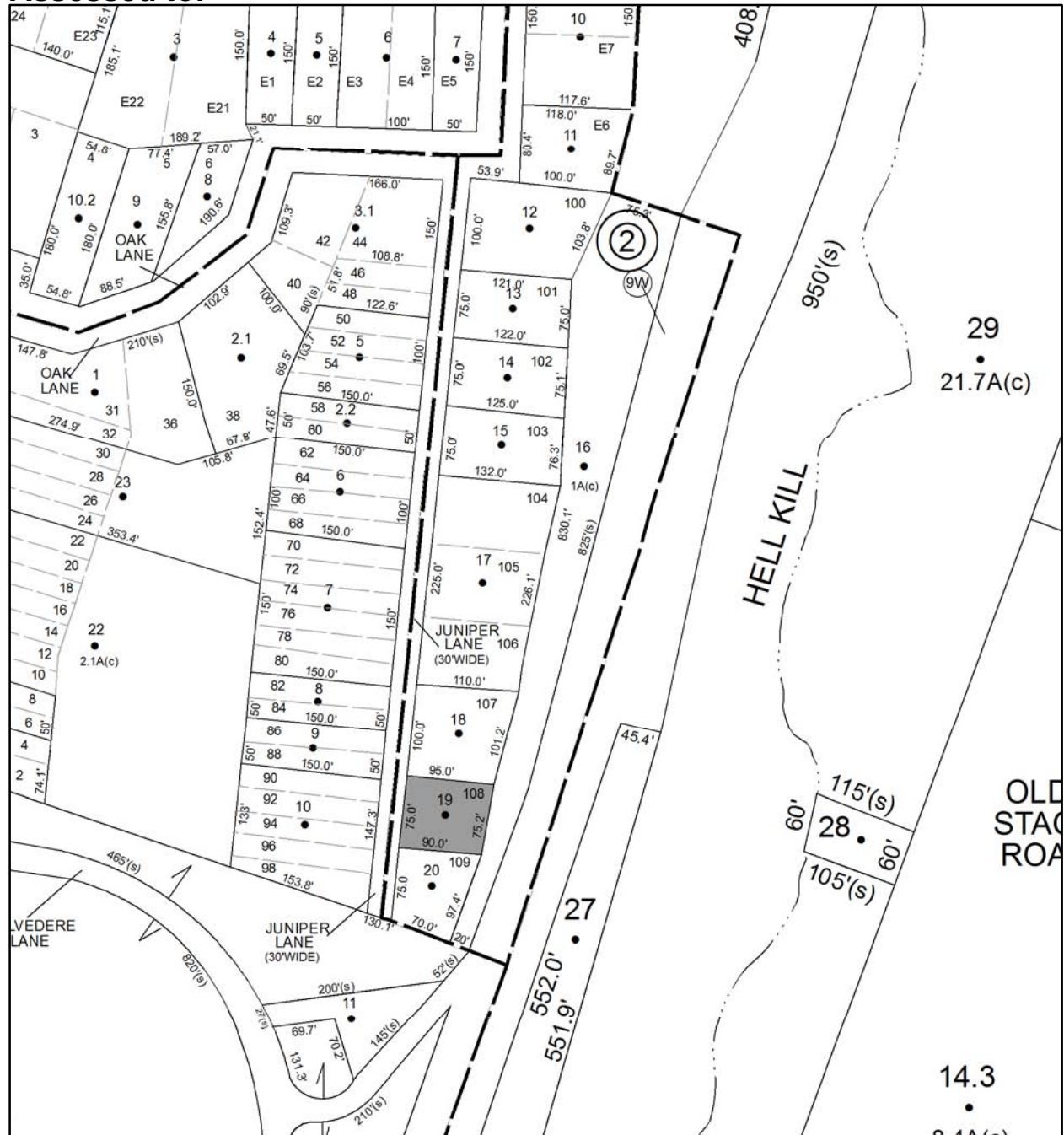
Front: 75

Depth: 90

No Image Available

Current Owner:

Assessed to: IRVING THOMAS



Parcel # 201

TOWN OF: ULSTER

SBL: 47.2-3-42

Property Class: 314

Rural Vacant Lots of 10 Acres or Less

Location: OFF ROUTE 28A

Oldest Year of Tax: 2011 G

Amount: \$ 1,800

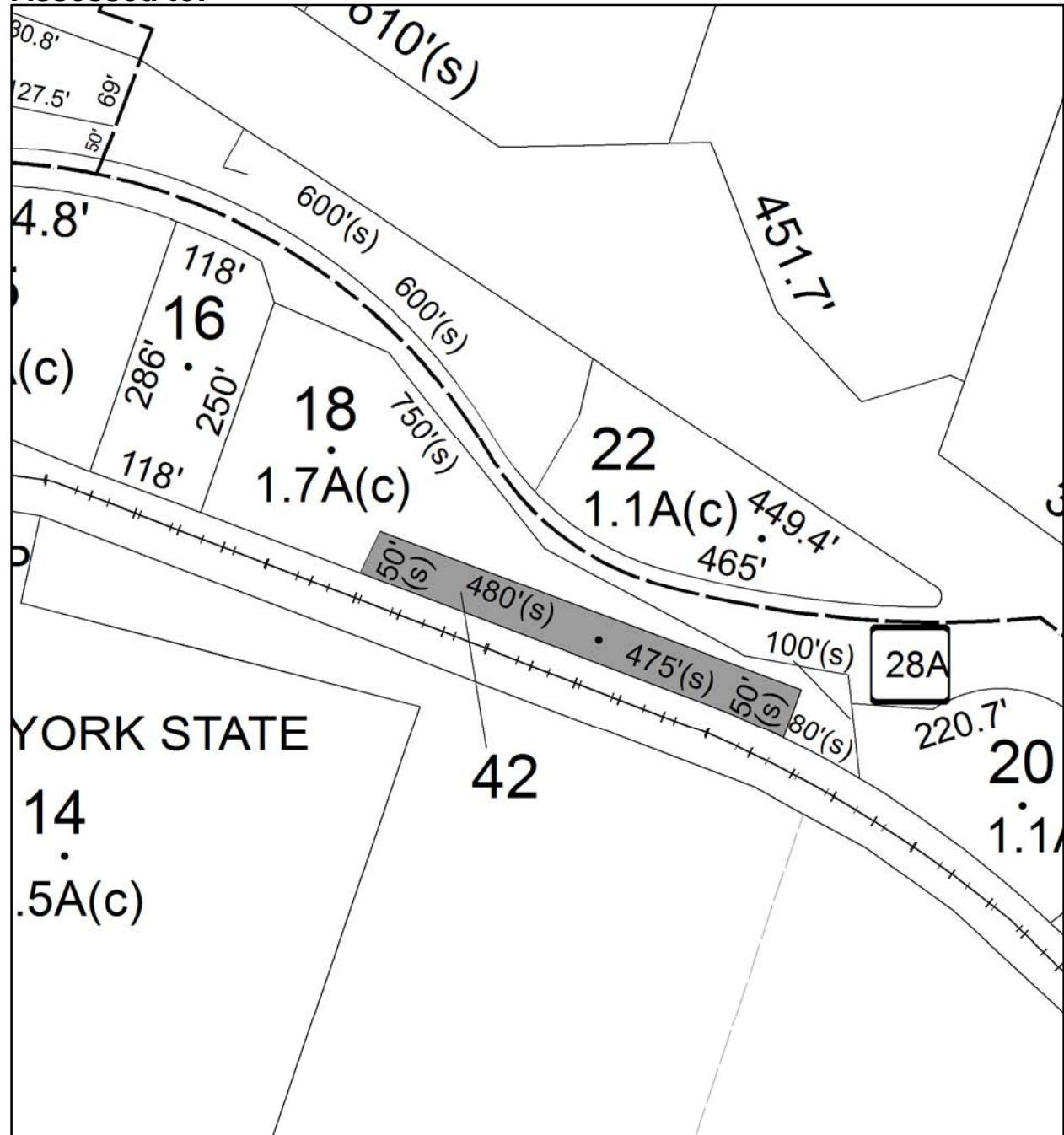
Acres: 0

Front: 480

Depth: 50

No Image Available

Current Owner: COUNTY OF ULSTER
Assessed to: WHITE-DIGNES ANNELLA



Parcel # 206

TOWN OF: ULSTER

SBL: 48.7-1-29.160

Property Class: 464
Office Building

Location: 1200-1298 ENTERPRISE DR

Oldest Year of Tax: 2011 G

Amount: \$ 327,574

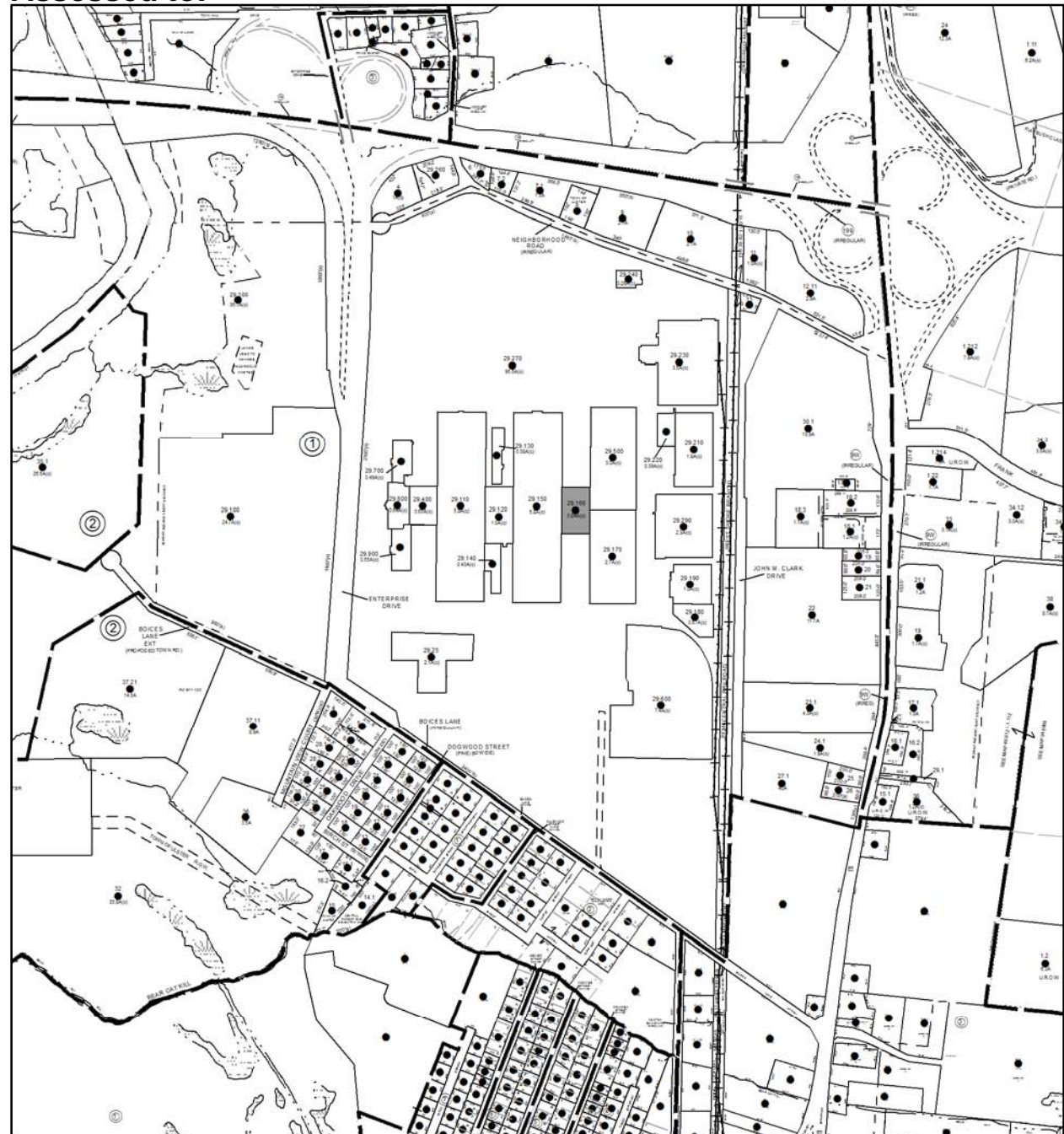
Acres: 0.84

Front: 0

Depth: 0

Current Owner:

Assessed to: AG PROP OF KINGSTON LLC



Parcel # 207

TOWN OF: ULSTER

SBL: 48.10-1-39.100

Property Class: 322

Residential Vacant Land Over 10 Acres

Location: ROUTE 209

Oldest Year of Tax: 2010 G

Amount: \$ 6,372

Acres: 12.8

Front: 0

Depth: 0

Current Owner: COUNTY OF ULSTER

Assessed to: ROACH THOMAS W & OTHERS



No Image Available

Parcel # 208

TOWN OF: ULSTER

SBL: 48.12-1-7

Property Class: 330

Vacant Land Located in Commercial Areas

Location: ROUTE 32

Oldest Year of Tax: 2009/2010 S

Amount: \$ 1,890

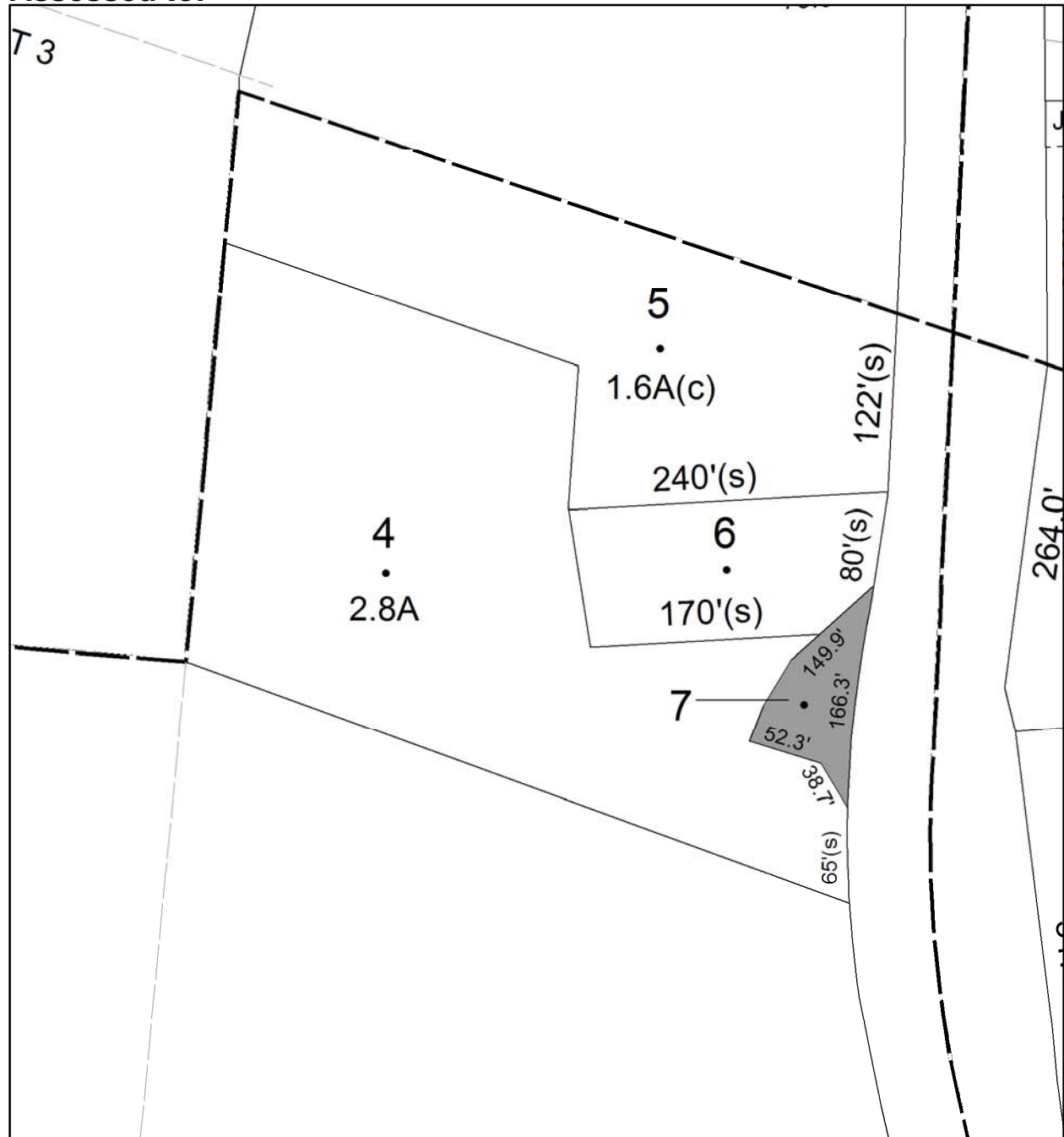
Acres: 0

Front: 166

Depth: 52

No Image Available

Current Owner: COUNTY OF ULSTER
Assessed to: AHMED SAJEELA



Parcel # 209

TOWN OF: ULSTER

SBL: 48.13-1-14

Property Class: 311
Residential Vacant Land

Location: GALLIS HILL RD

Oldest Year of Tax: 2012 G

Amount: \$ 792

Acres: 0

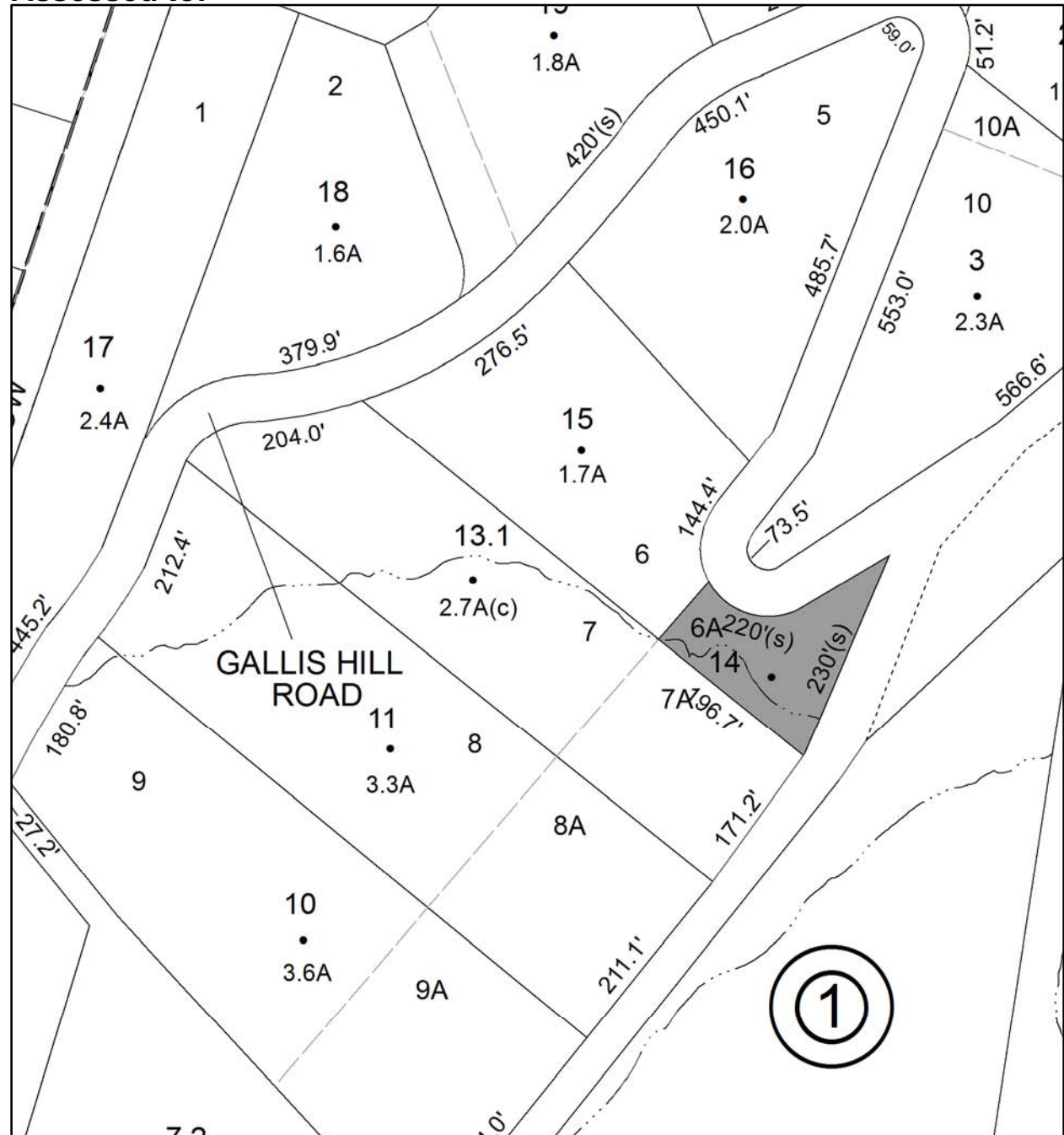
Front: 220

Depth: 230

No Image
Available

Current Owner:

Assessed to: IRVING VALERIE C



Parcel # 210

TOWN OF: ULSTER

SBL: 48.13-2-5

Property Class: 330

Vacant Land Located in Commercial Areas

Location: ROUTE 28

Oldest Year of Tax: 2006 G

Amount: \$ 4,986

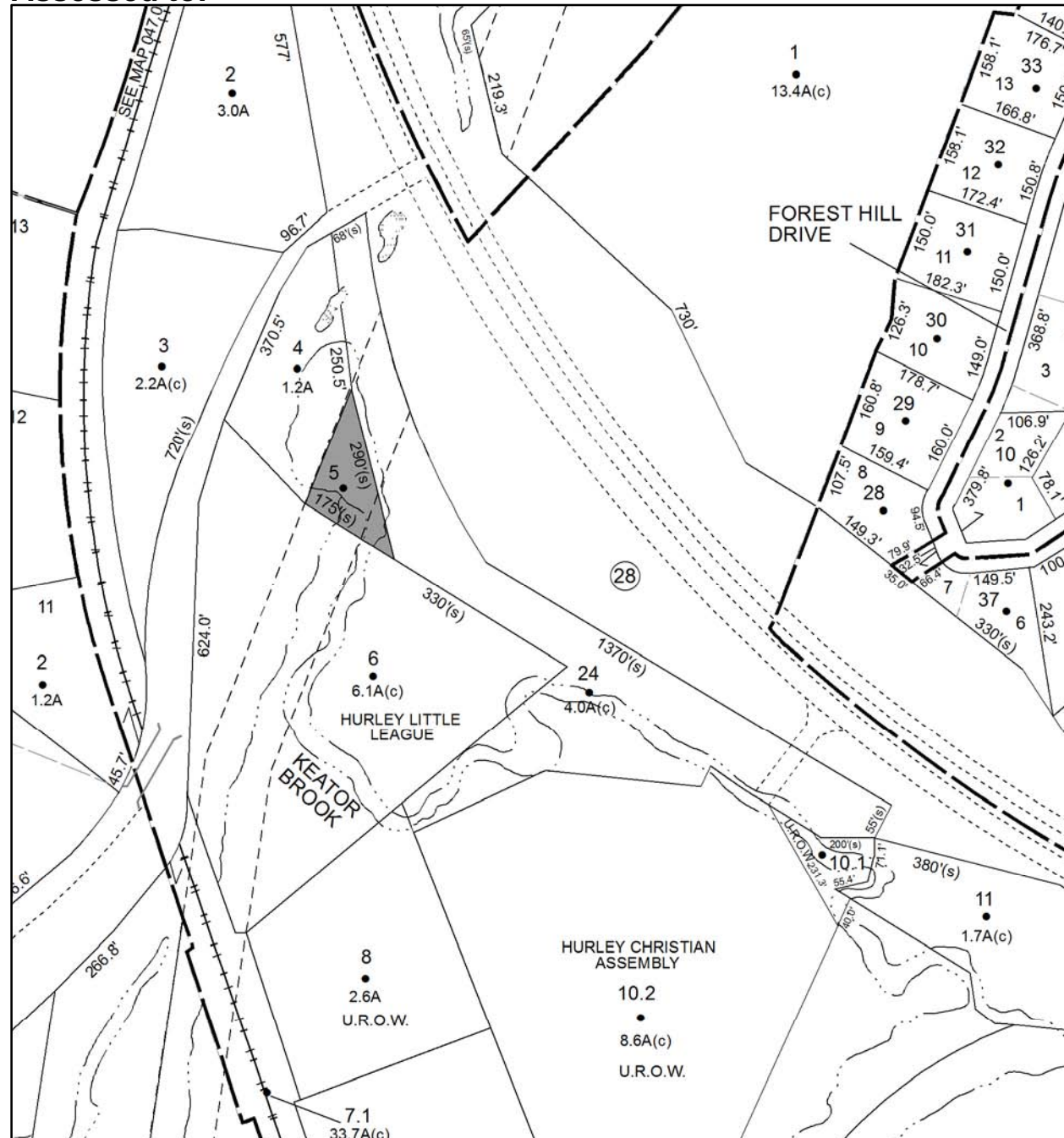
Acres: 0

Front: 290

Depth: 175

No Image Available

Current Owner: COUNTY OF ULSTER
Assessed to: PAUL MICHAEL



Parcel # 212

TOWN OF: ULSTER

SBL: 48.18-1-12

Property Class: 330

Vacant Land Located in Commercial Areas

Location: SANDY RD

Oldest Year of Tax: 2009 G

Amount: \$ 76,037

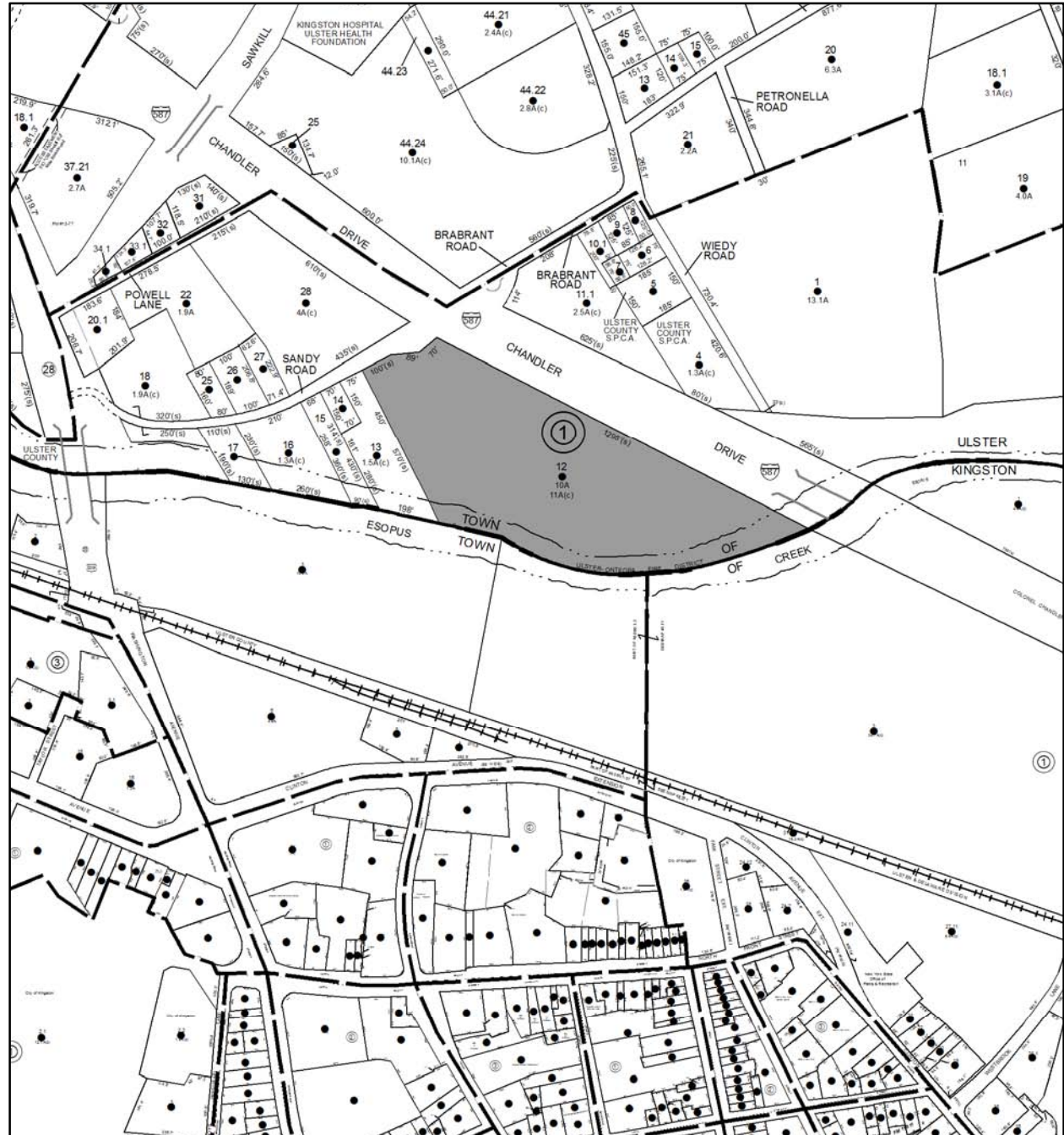
Acres: 10

Front: 0

Depth: 0

No Image Available

Current Owner: COUNTY OF ULSTER
Assessed to: JMW



Parcel # 213

TOWN OF: ULSTER

SBL: 48.49-3-14

Property Class: 210
One Family Year

Location: 881 NICHOLAS AVE

Oldest Year of Tax: 2011 G

Amount: \$ 29,659

Acres: 0

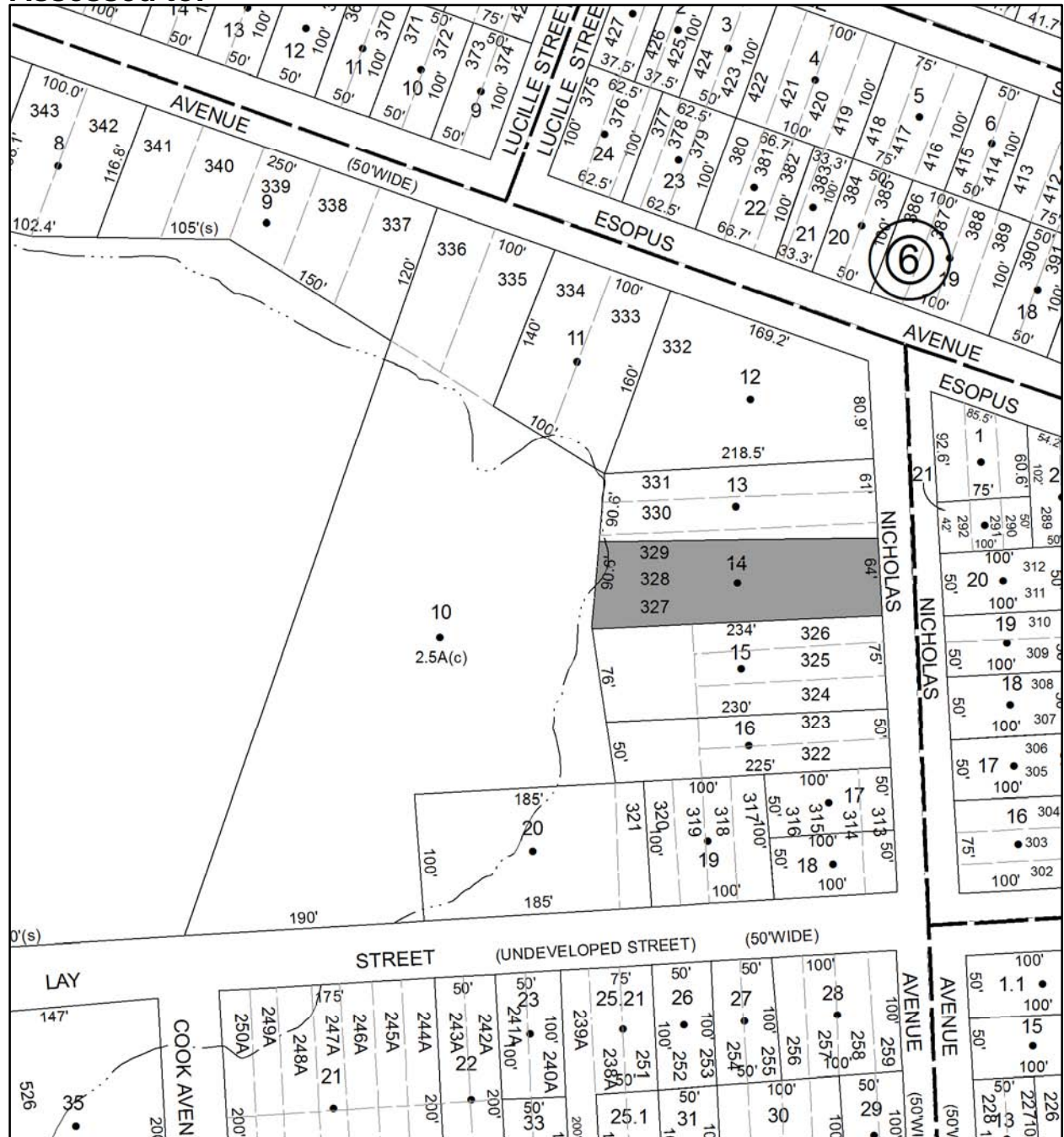
Front: 64

Depth: 234

Current Owner: LEMISTER-SNYDER TERRI

Assessed to: LEMISTER-SNYDER TERRI

SNYDER KELI MARIE



Parcel # 214

TOWN OF: ULSTER

SBL: 48.49-3-20

Property Class: 311
Residential Vacant Land

Location: LAY ST

Oldest Year of Tax: 2011 G

Amount: \$ 1,108

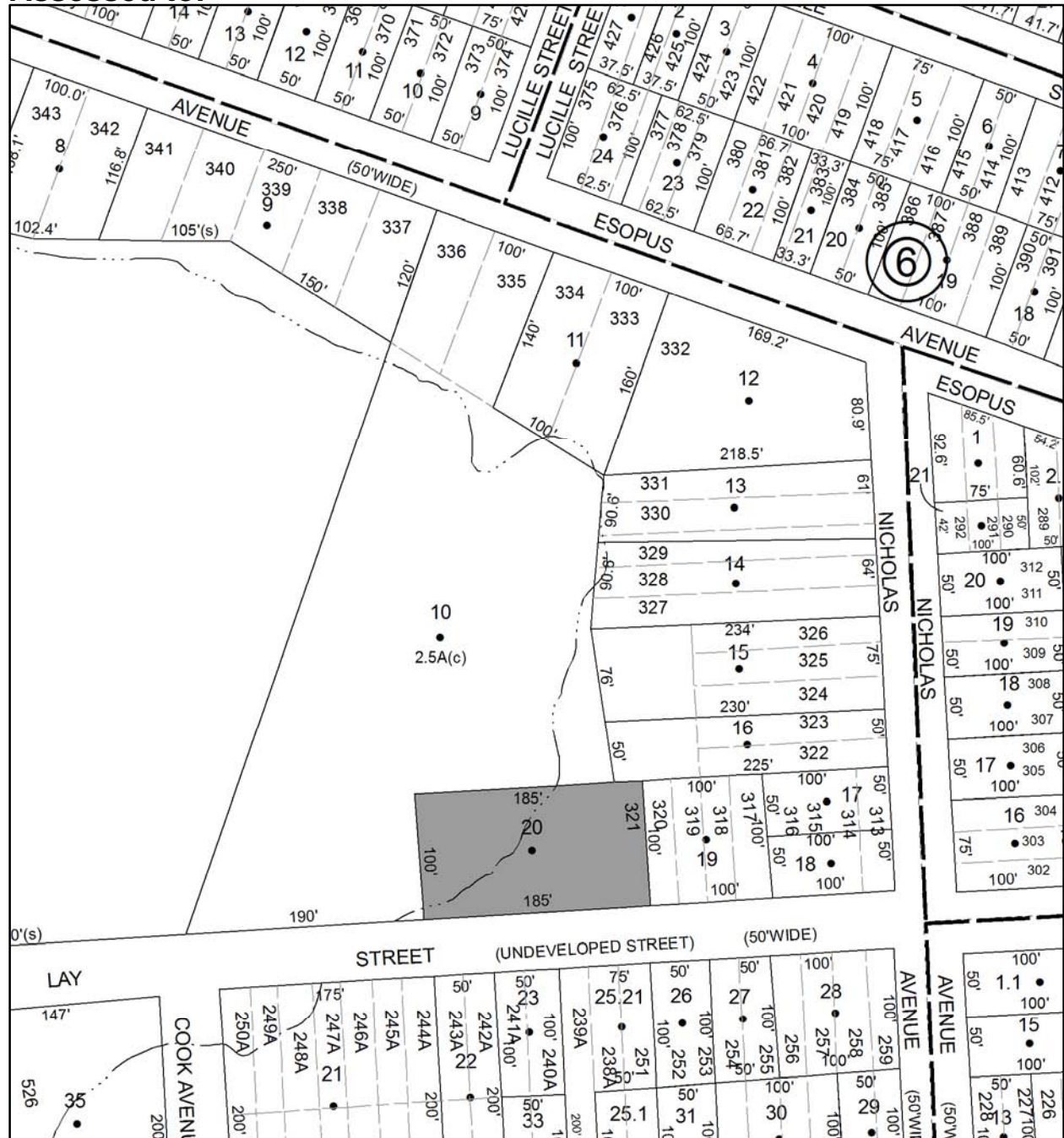
Acres: 0

Front: 185

Depth: 100

No Image
Available

Current Owner: COUNTY OF ULSTER
Assessed to: SCANLON MARTHA V



Parcel # 215

TOWN OF: ULSTER

SBL: 48.52-3-4

Property Class: 311
Residential Vacant Land

Location: 212 NEWKIRK ST

Oldest Year of Tax: 2012 G

Amount: \$ 3,727

Acres: 0

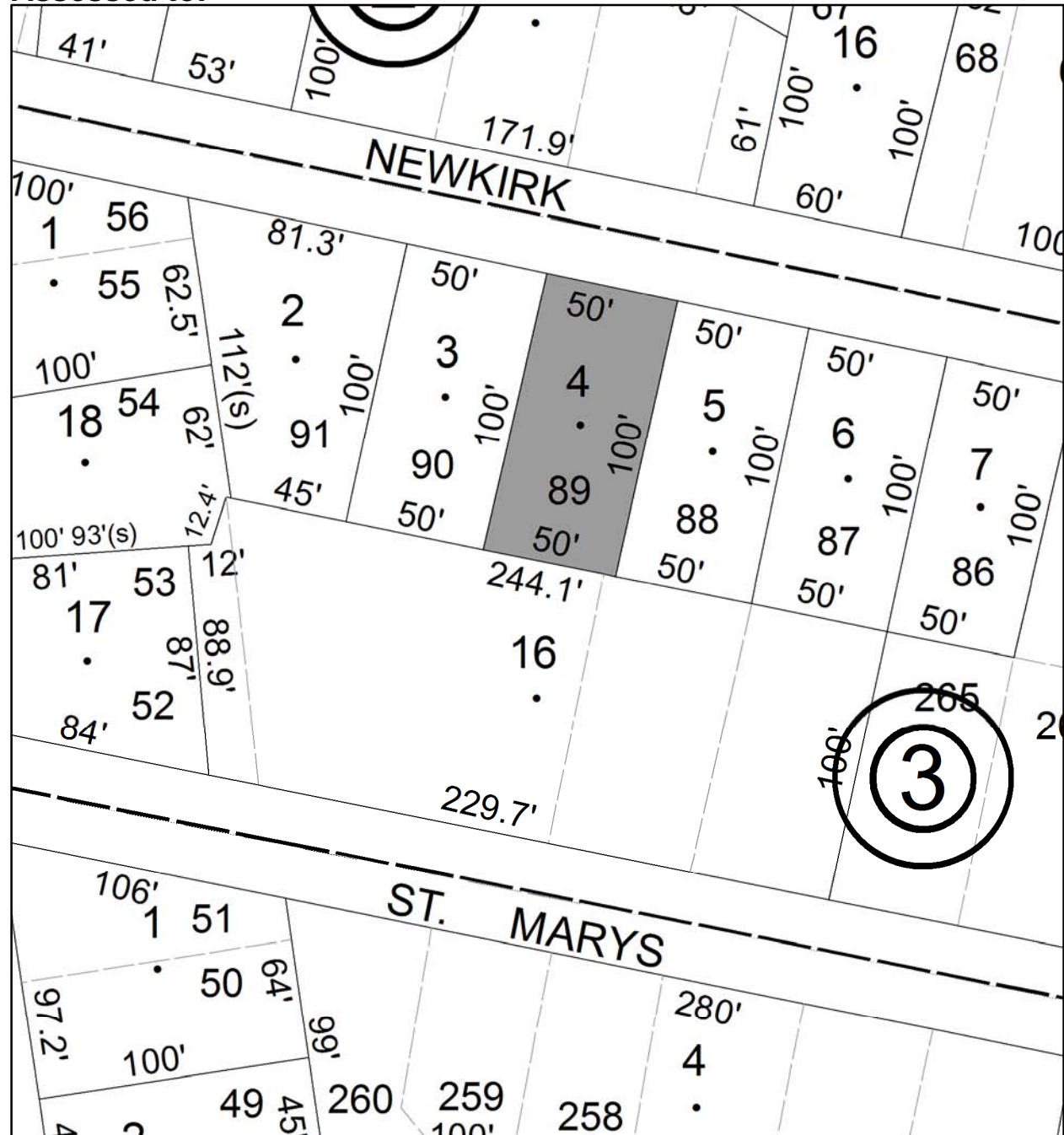
Front: 50

Depth: 100

No Image
Available

Current Owner:

Assessed to: GIBSON TERI M SALZMAN BARBARA



Parcel # 216

TOWN OF: ULSTER

SBL: 48.52-6-1

Property Class: 620
Religious

Location: 59 BRIGHAM ST

Oldest Year of Tax: 2008 G

Amount: \$ 83,039

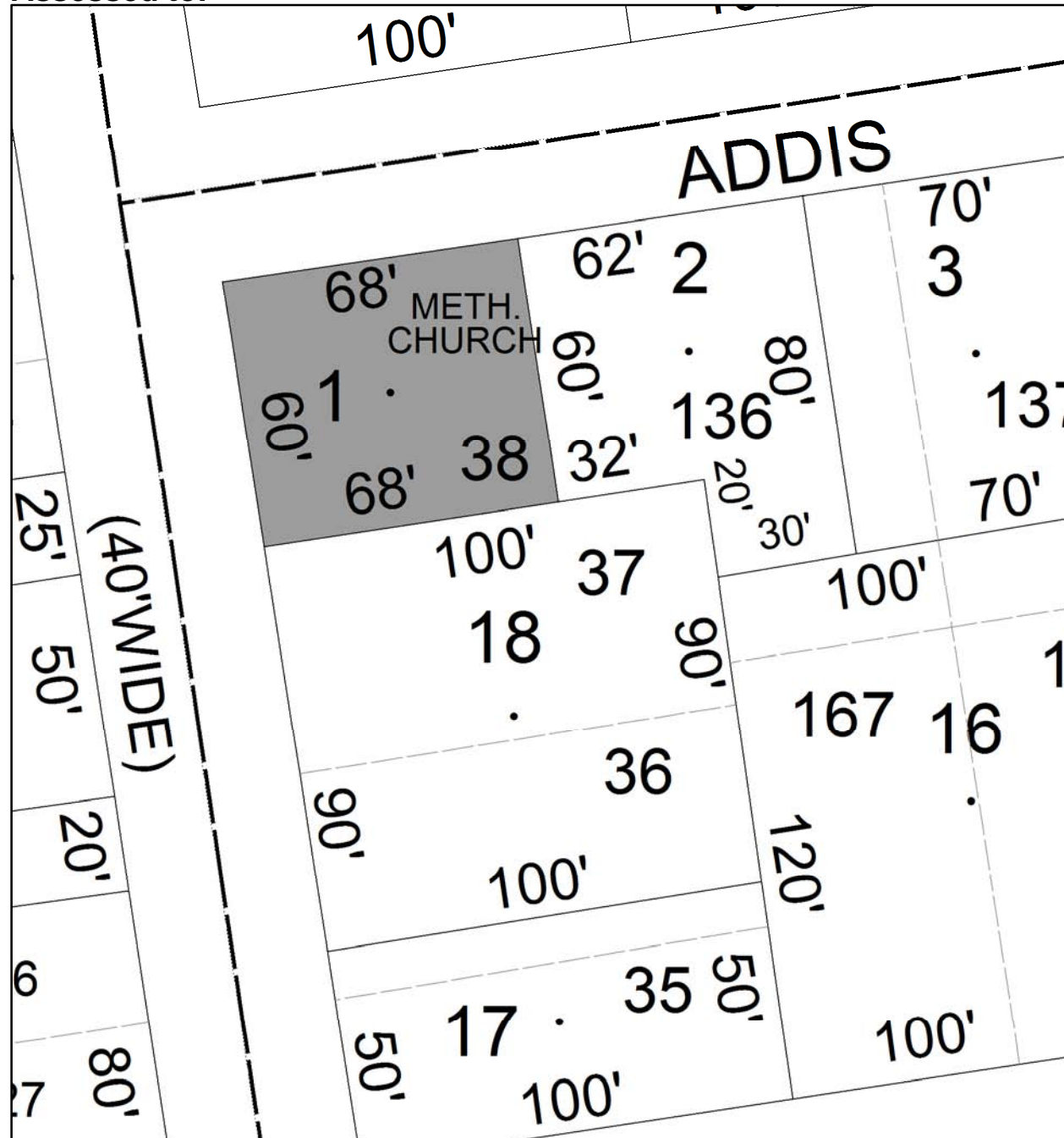
Acres: 0

Front: 60

Depth: 68

Current Owner: COUNTY OF ULSTER

Assessed to: METHOD CHURCH OF E KINGSTON



Parcel # 217

TOWN OF: ULSTER

SBL: 48.52-6-7

Property Class: 311
Residential Vacant Land

Location: 22 ADDIS ST

Oldest Year of Tax: 2012 G

Amount: \$ 790

Acres: 0

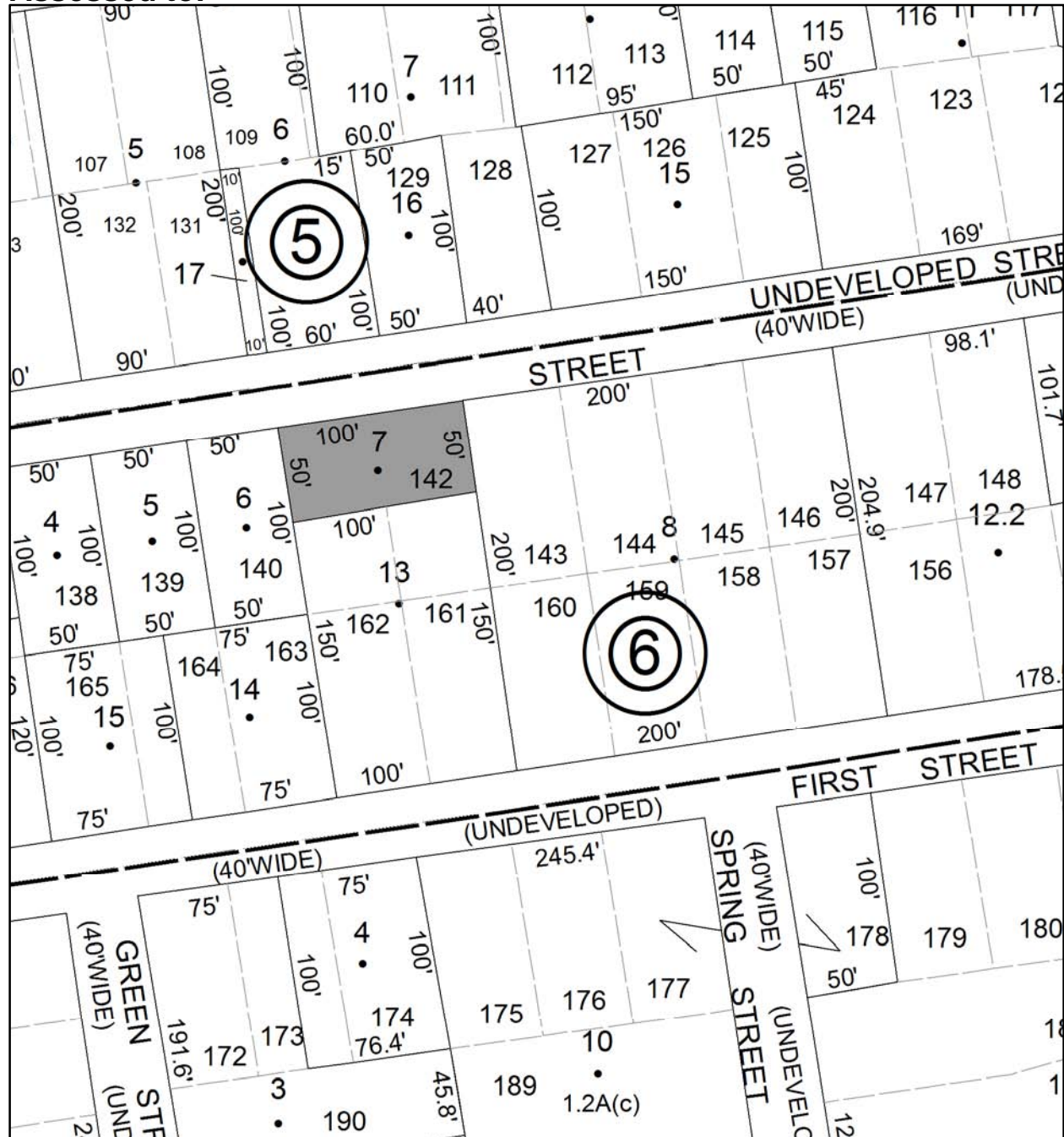
Front: 100

Depth: 50

No Image
Available

Current Owner:

Assessed to: BOUCK STEPHEN A BOUCK TERRI A



Parcel # 221

TOWN OF: WAWARSING

SBL: 82.76-1-9

Property Class: 220
Two Family Year

Location: 6 CANAL ST

Oldest Year of Tax: 2012 G

Amount: \$ 20,078

Acres: 0

Front: 101

Depth: 105

Current Owner:
Assessed to: MADDUX HAZEL



Parcel # 222

Current Owner: WILLIAMS, KEVIN & LINDA
Assessed to: WILLIAMS KEVIN WILLIAMS LINDA

TOWN OF: WAWARSING

SBL: 82.76-2-8

Property Class: 311
Residential Vacant Land

Location: WESTWOOD AVE

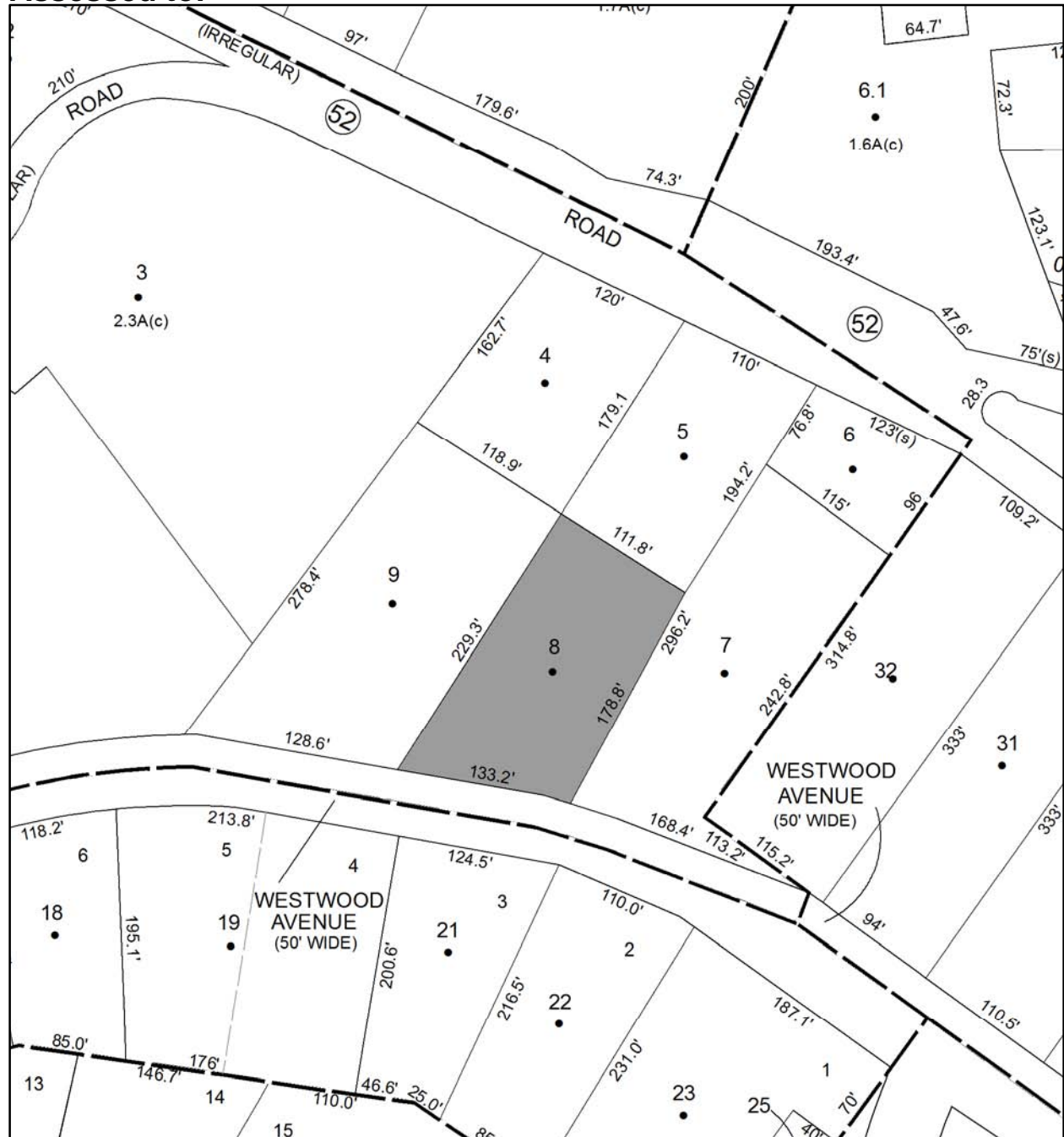
Oldest Year of Tax: 2009 G

Amount: \$ 8,841

Acres: 0

Front: 133

Depth: 202



No Image
Available

Parcel # 223

TOWN OF: WAWARSING

SBL: 82.76-2-9

Property Class: 311
Residential Vacant Land

Location: WESTWOOD AVE

Oldest Year of Tax: 2009 G

Amount: \$ 8,487

Acres: 0

Front: 128

Depth: 255

No Image
Available

Current Owner: WILLIAMS, KEVIN & LINDA
Assessed to: WILLIAMS KEVIN WILLIAMS LINDA



Parcel # 225

TOWN OF: WAWARSING

SBL: 83.62-1-35

Property Class: 210
One Family Year

Location: 3 BROOK ST

Oldest Year of Tax: 2012 G

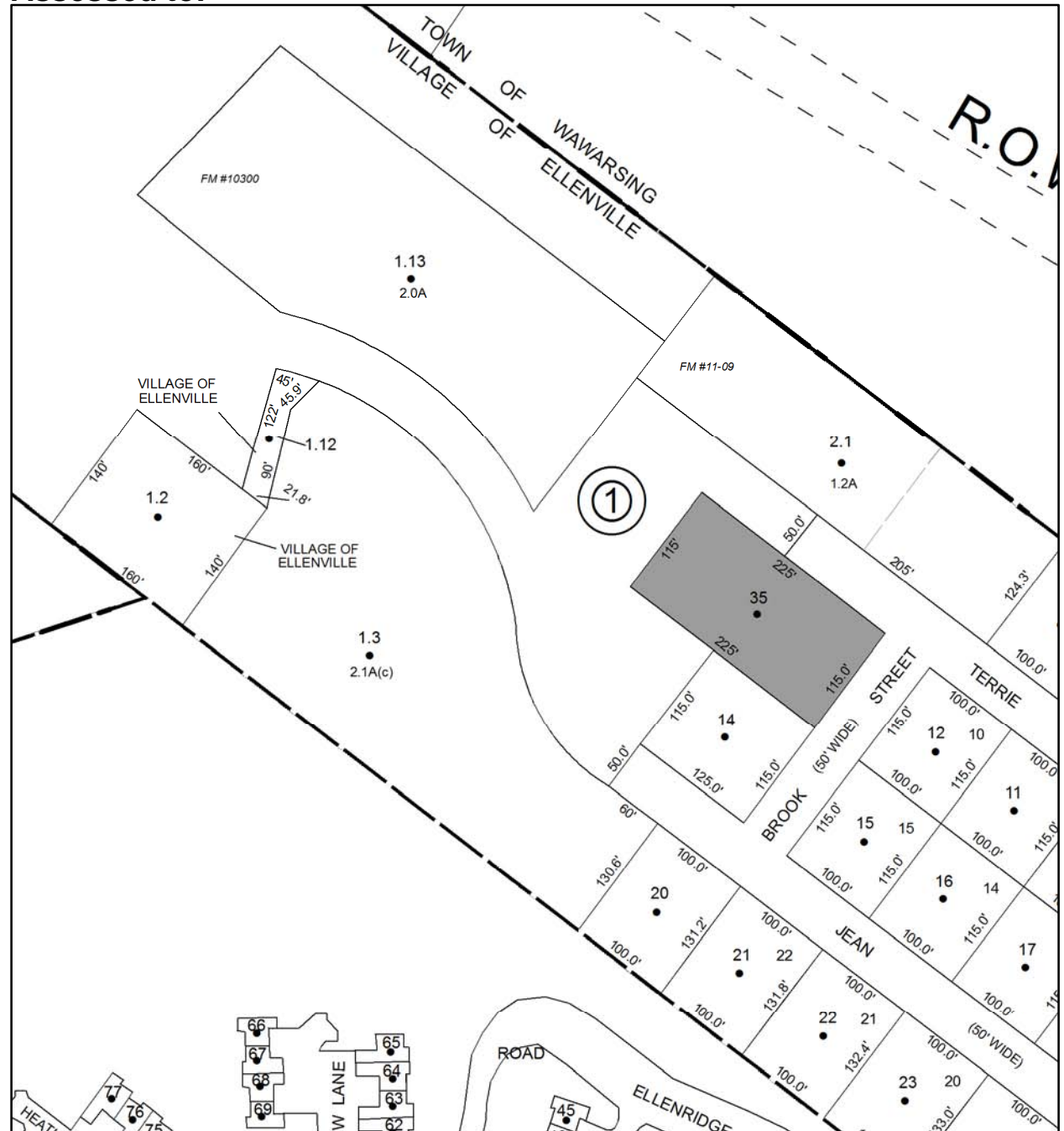
Amount: \$ 36,379

Acres: 0

Front: 115

Depth: 225

Current Owner:
Assessed to: SAVER TODD



Parcel # 226

Current Owner: COUNTY OF ULSTER
Assessed to: WHETSTONE MARJORIE

TOWN OF: WAWARSING

SBL: 83.77-6-7

Property Class: 230
Three Family Year

Location: 5 PARK ST

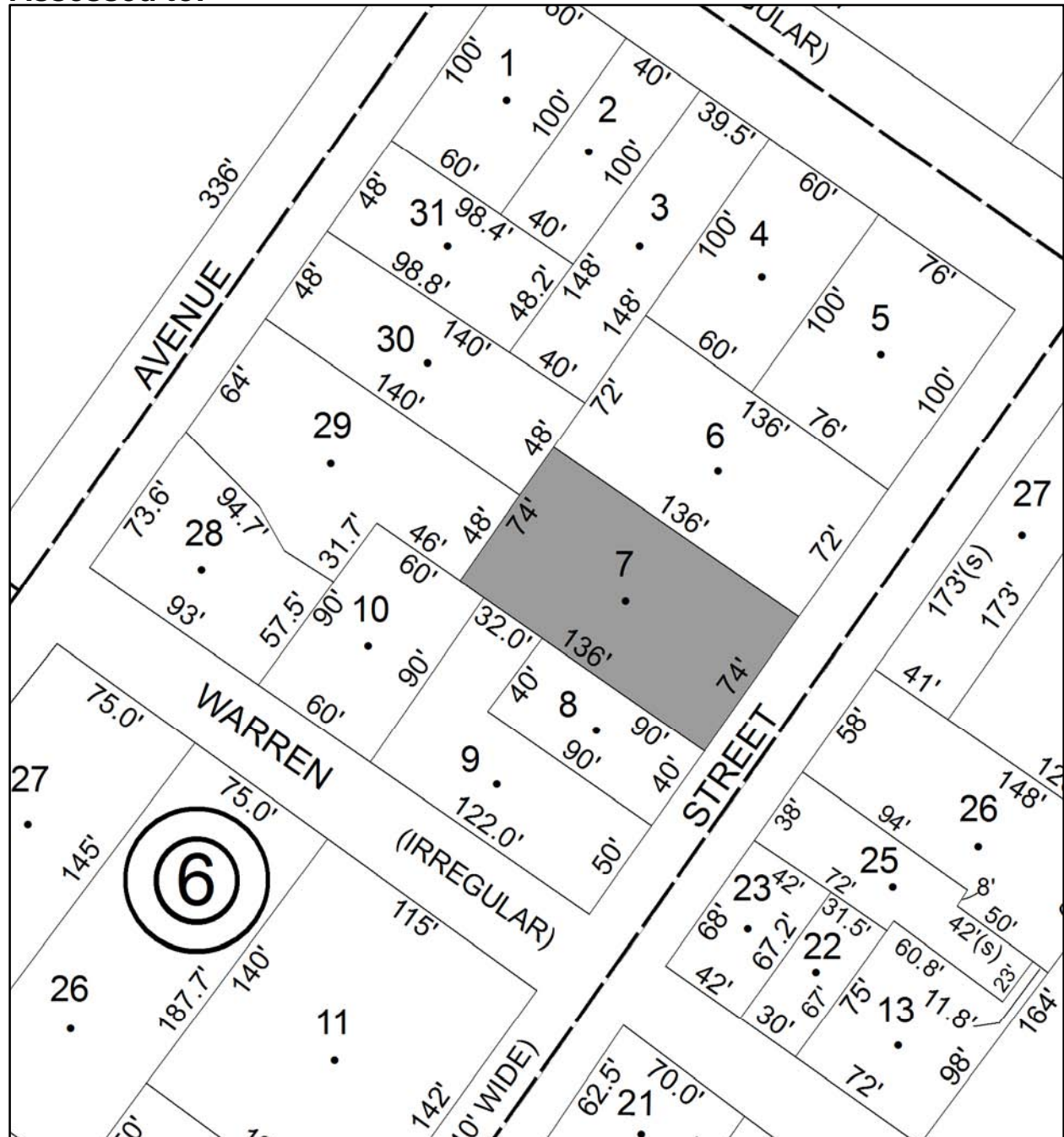
Oldest Year of Tax: 2011 G

Amount: \$ 50,951

Acres: 0

Front: 74

Depth: 146



Parcel # 229

TOWN OF: WAWARSING

SBL: 83.326-2-17

Property Class: 210
One Family Year

Location: 7 CARNATION AVE

Oldest Year of Tax: 2012 G

Amount: \$ 32,639

Acres: 0

Front: 50

Depth: 133

Current Owner: GUNTER WALTER
Assessed to: GUNTER WALTER

GUNTER RUTH ANN
GUNTER RUTH ANN



Parcel # 232

TOWN OF: WAWARSING

SBL: 91.22-3-4

Property Class: 210
One Family Year

Location: 5 REAR CHAPEL ST

Oldest Year of Tax: 2010 G

Amount: \$ 21,844

Acres: 0

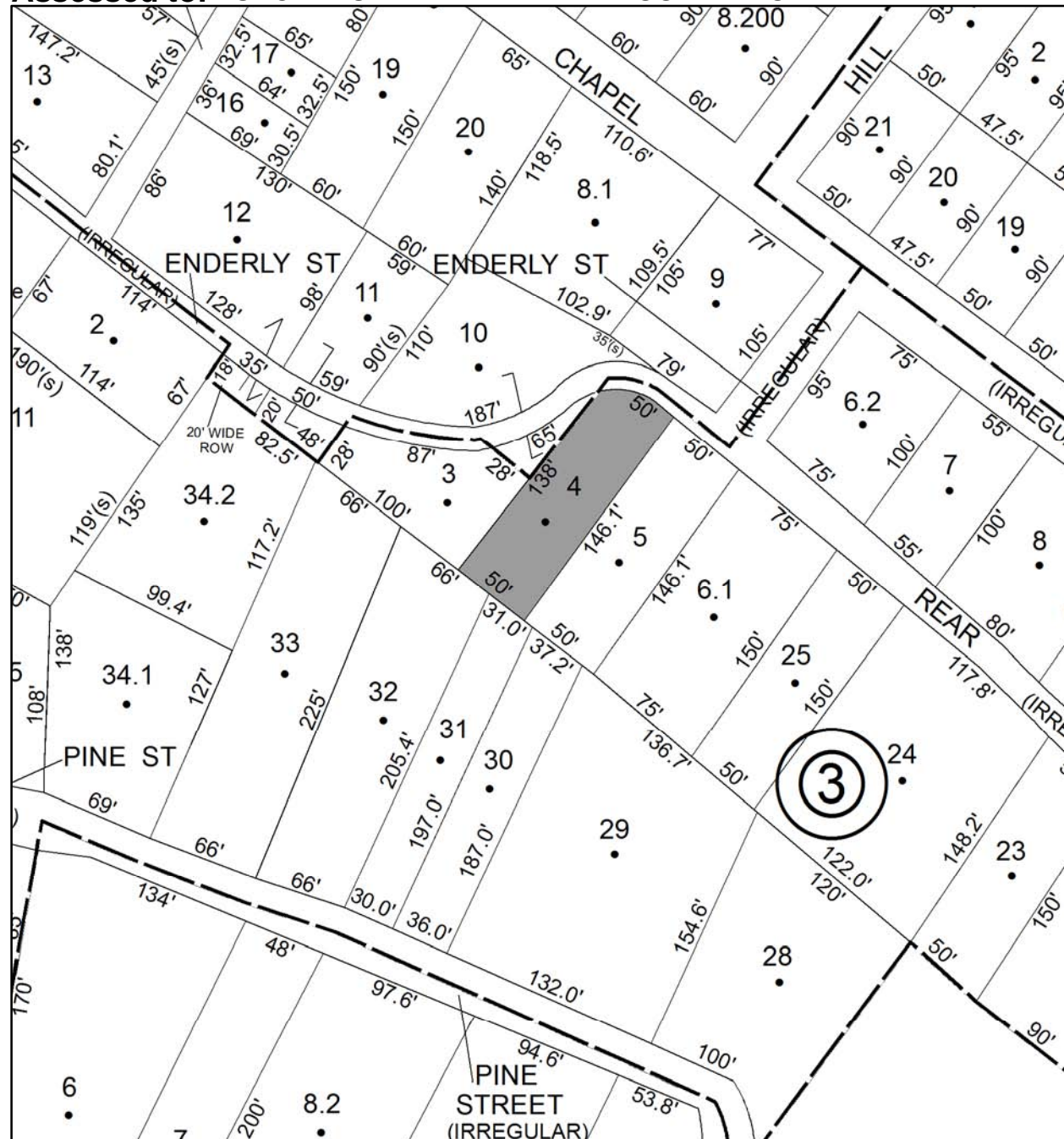
Front: 50

Depth: 150

Current Owner: COUNTY OF ULSTER

Assessed to: PURCELL STEPHANY

WOODFIN RONALD



Parcel # 233

TOWN OF: WAWARSING

SBL: 91.22-4-1

Property Class: 311
Residential Vacant Land

Location: 30 CLINTON AVE

Oldest Year of Tax: 2010 G

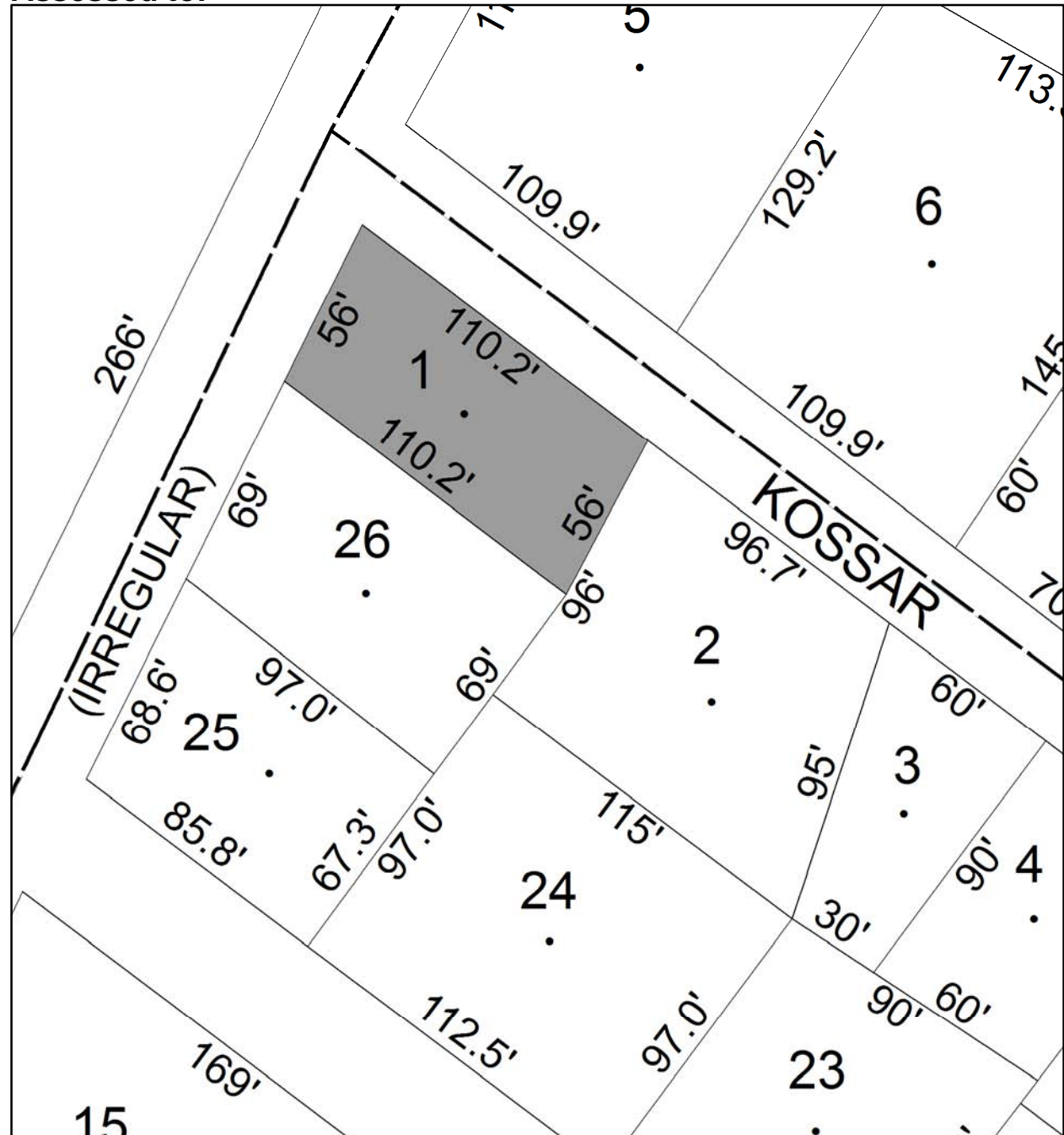
Amount: \$ 7,151

Acres: 0

Front: 56

Depth: 110

Current Owner: COUNTY OF ULSTER
Assessed to: TEITELBAUM ROCHELLE



Parcel # 234

TOWN OF: WAWARSING

SBL: 91.22-4-10

Property Class: 311
Residential Vacant Land

Location: ENDERLY LN

Oldest Year of Tax: 2012 G

Amount: \$ 2,227

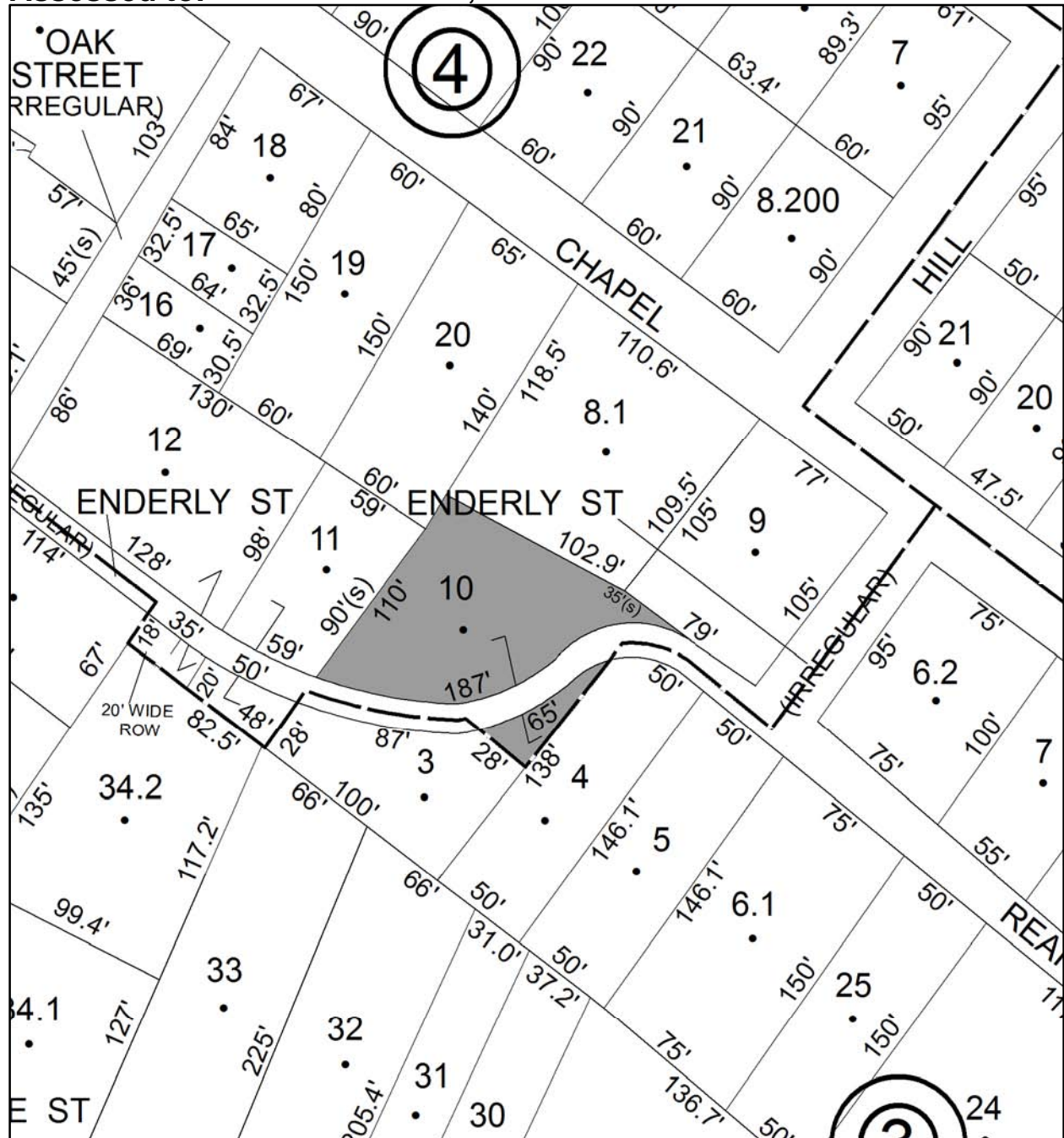
Acres: 0

Front: 99

Depth: 60

Current Owner:

Assessed to: 770 DEVELOPMENT, LLC



Parcel # 238

TOWN OF: WAWARSING

SBL: 66.4-2-44

Property Class: 311
Residential Vacant Land

Location: DEPALMA AVE

Oldest Year of Tax: 2011 G

Amount: \$ 2,024

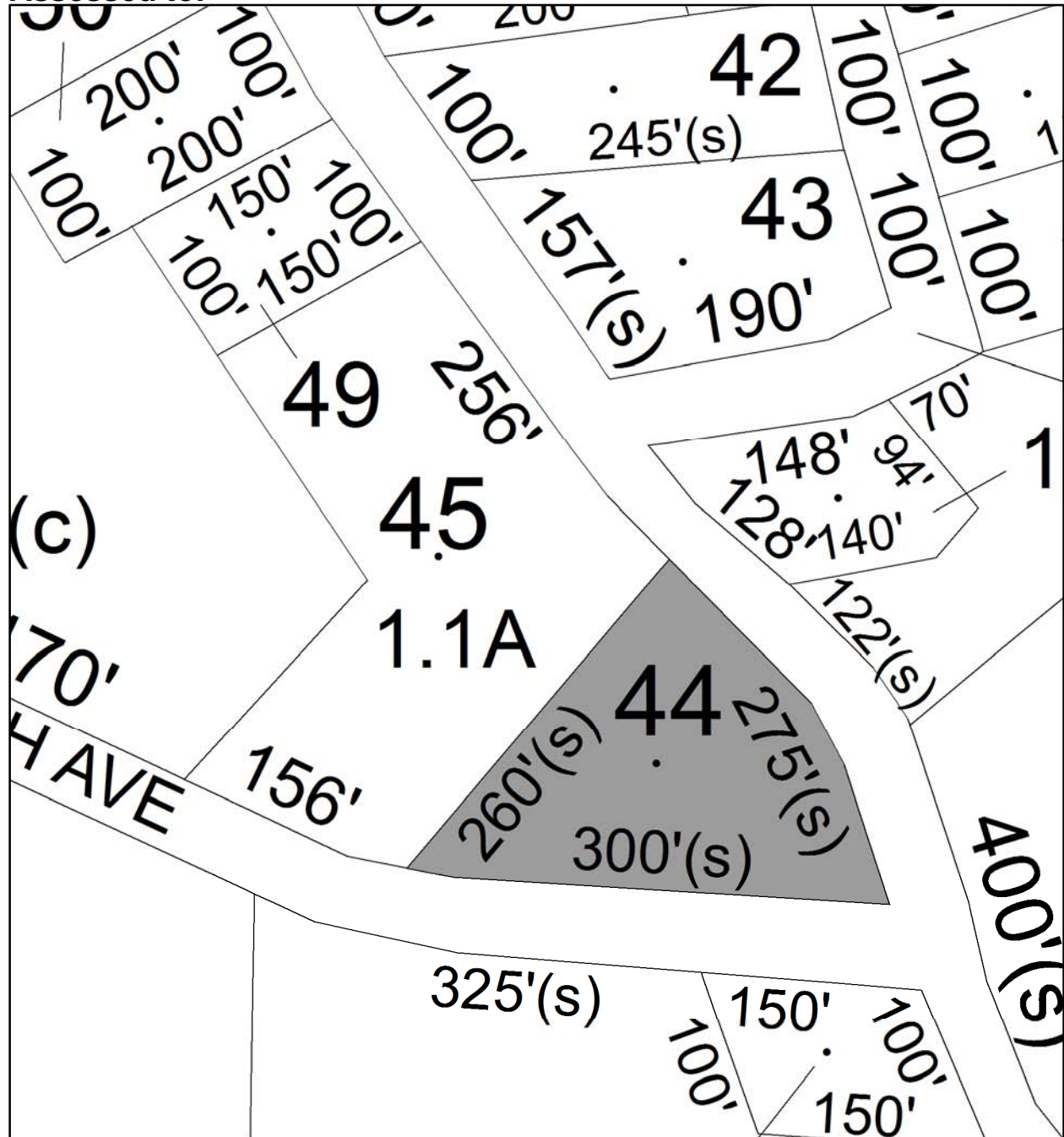
Acres: 0.87

Front: 0

Depth: 0

No Image
Available

Current Owner: COUNTY OF ULSTER
Assessed to: GAGOS ELECTO GAGOS MARIA



Parcel # 240

TOWN OF: WAWARSING

SBL: 73.2-1-7

Property Class: 314

Rural Vacant Lots of 10 Acres or Less

Location: CAMP RD

Oldest Year of Tax: 2012 G

Amount: \$ 2,521

Acres: 5

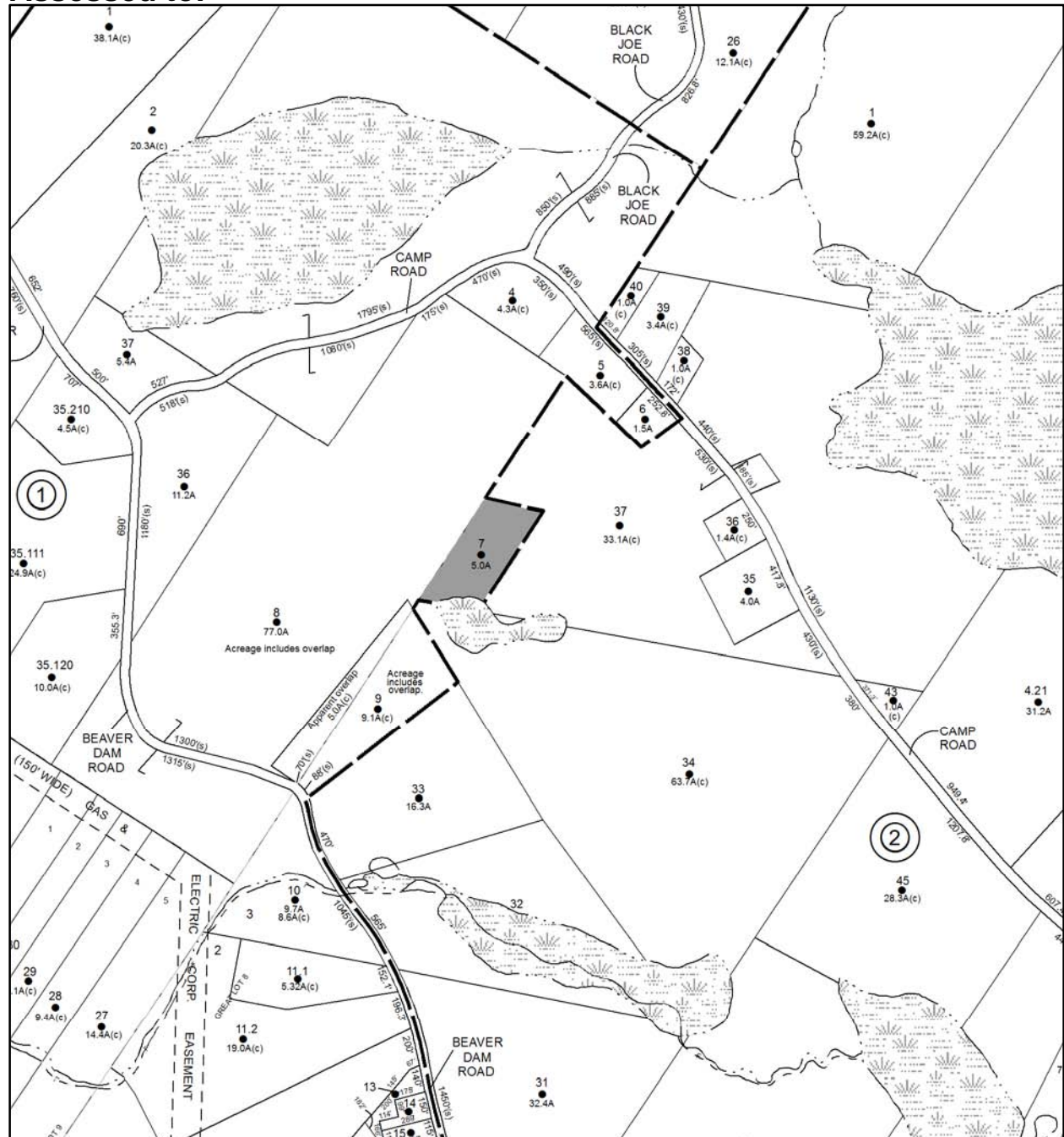
Front: 0

Depth: 0

No Image Available

Current Owner:

Assessed to: RAMPE VENDIE RAMPE MARY



Parcel # 242

TOWN OF: WAWARSING

SBL: 75.3-2-17

Property Class: 210
One Family Year

Location: 245 CONTINENTAL RD

Oldest Year of Tax: 2012 G

Amount: \$ 21,748

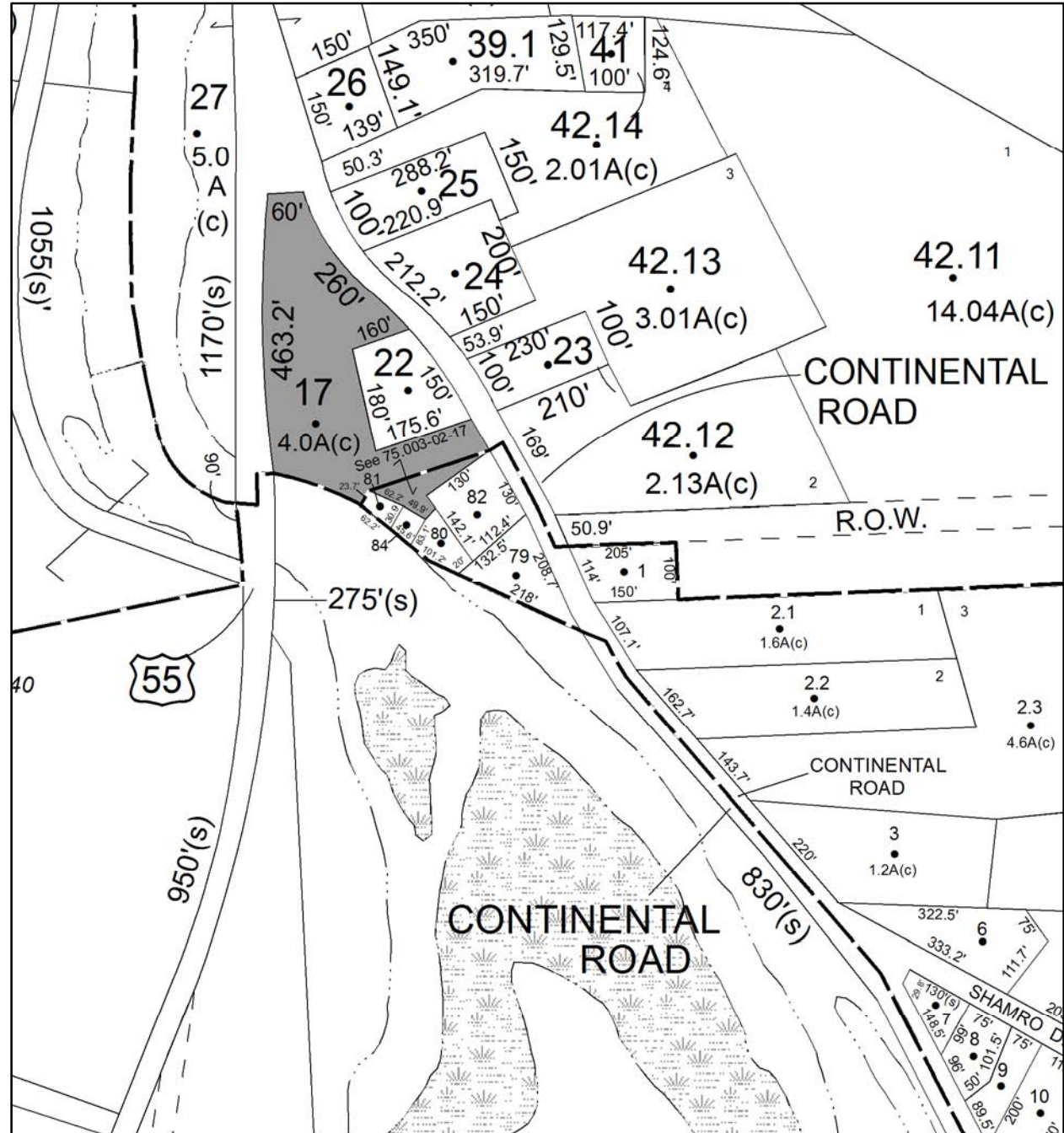
Acres: 4.21

Front: 0

Depth: 0

Current Owner: NOWAKOWSKI WALTER & IRENE

Assessed to: COUNTY OF ULSTER/NOWAKOWSKI WALTER & IRENE



Parcel # 243

TOWN OF: WAWARSING

SBL: 75.4-1-4.510

Property Class: 314

Rural Vacant Lots of 10 Acres or Less

Location: SAUNDERS LN

Oldest Year of Tax: 2012 G

Amount: \$ 4,686

Acres: 8.6

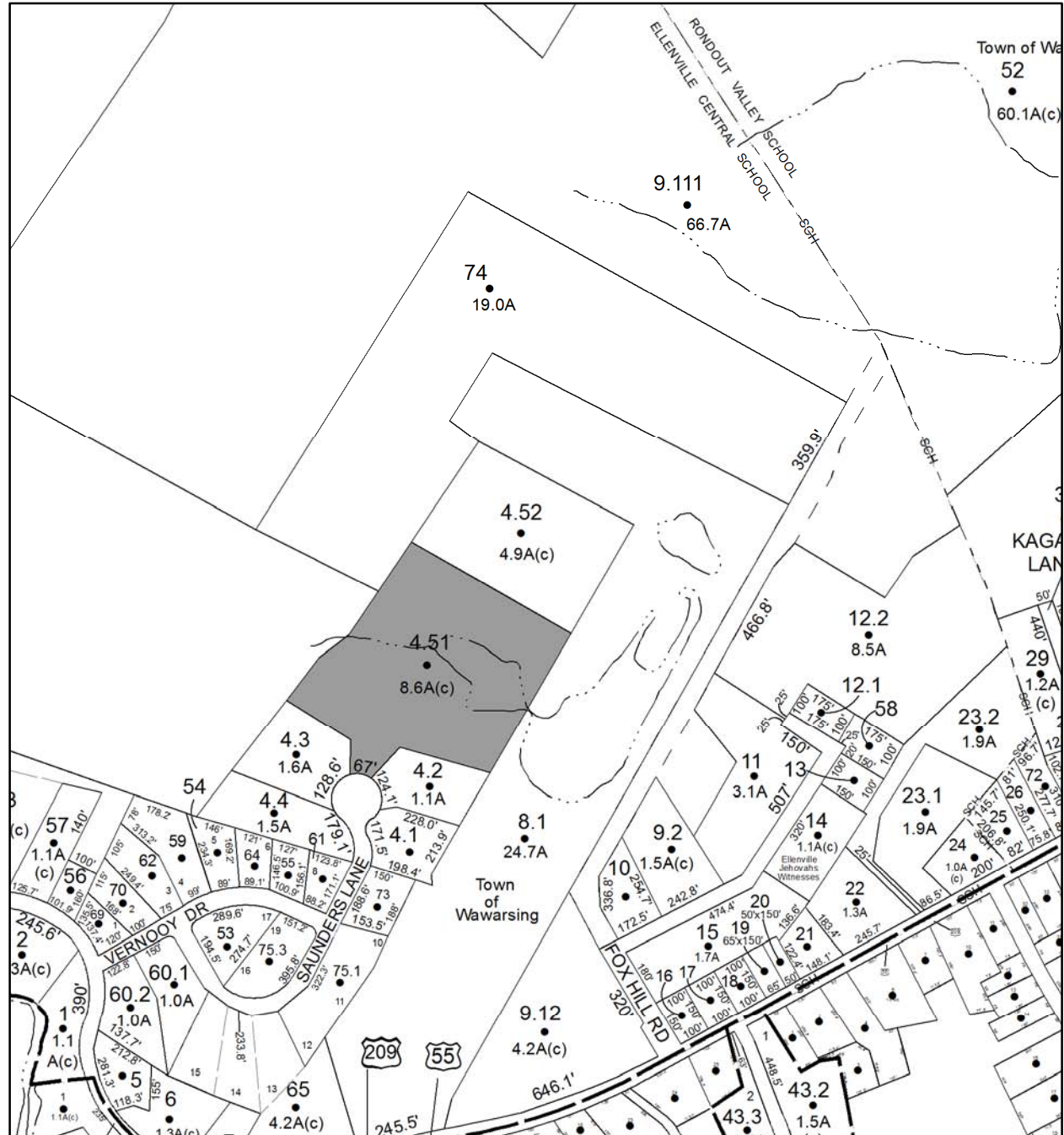
Front: 0

Depth: 0

No Image Available

Current Owner:

Assessed to: TSO JOSEPH TSO LANA



Parcel # 244

TOWN OF: WAWARSING

SBL: 75.4-1-60.100

Property Class: 314

Rural Vacant Lots of 10 Acres or Less

Location: VERNOOY DR

Oldest Year of Tax: 2012 G

Amount: \$ 3,645

Acres: 1

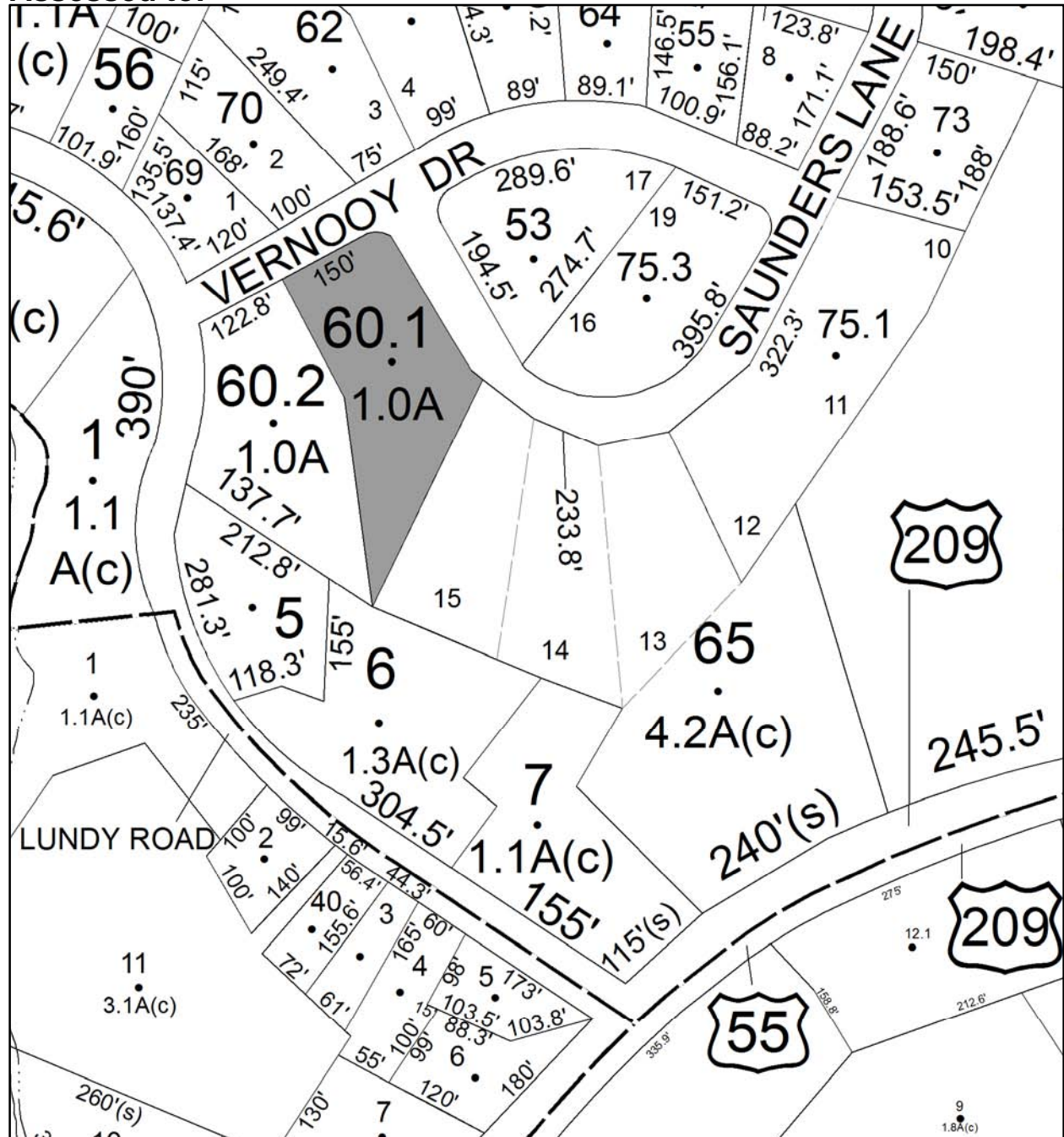
Front: 0

Depth: 0

No Image Available

Current Owner:

Assessed to: TSO JOSEPH TSO LANA



Parcel # 247

TOWN OF: WAWARSING

SBL: 75.4-2-50

Property Class: 311
Residential Vacant Land

Location: CEDAR ST

Oldest Year of Tax: 2010 G

Amount: \$ 1,597

Acres: 0.6

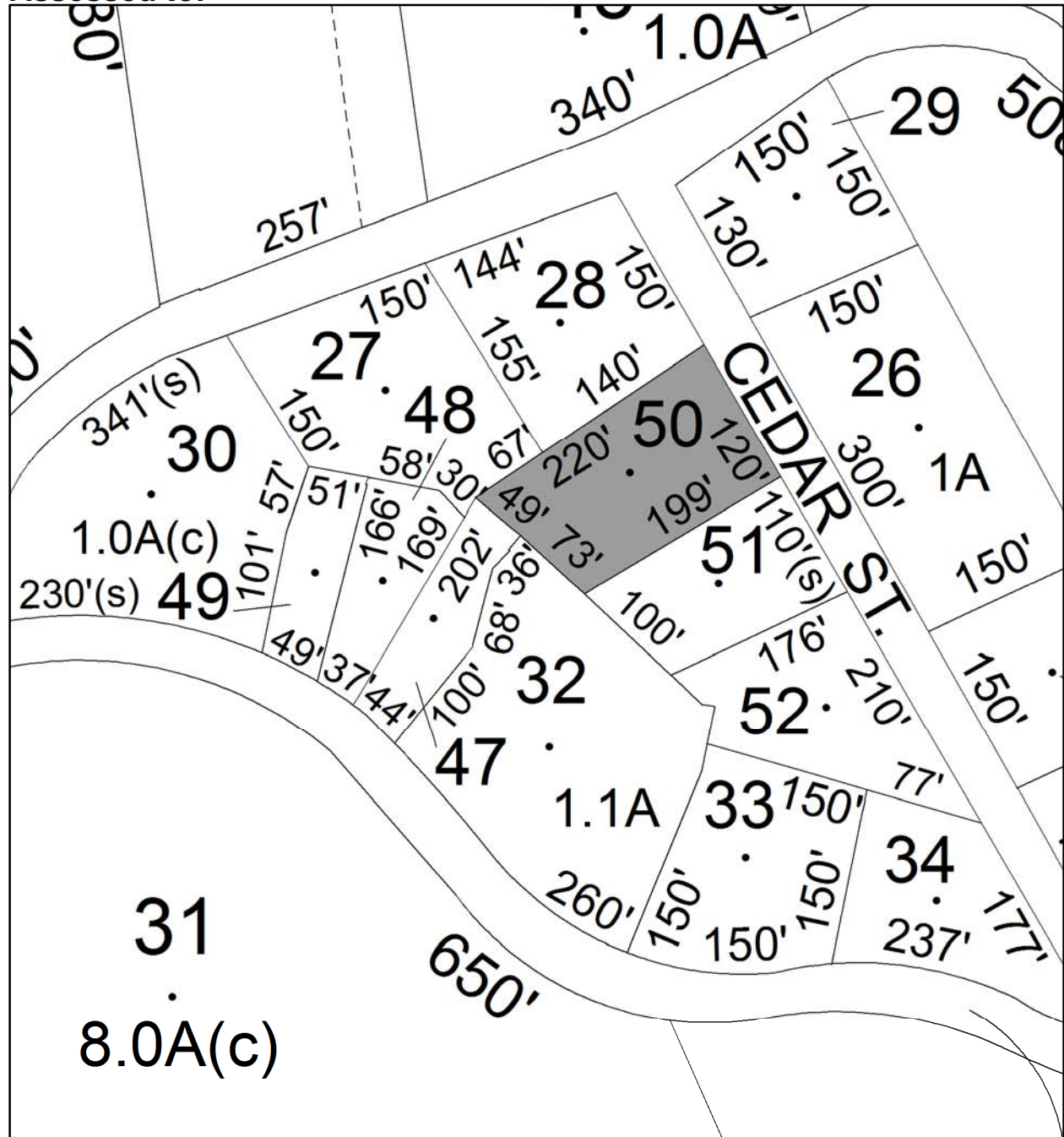
Front: 0

Depth: 0

No Image
Available

Current Owner: COUNTY OF ULSTER

Assessed to: RIZZO SALVATORE RIZZO MARY VANCIRO KATHRYN



Parcel # 248

Current Owner: COUNTY OF ULSTER
Assessed to: MINNEWASKA ESTATES, INC

TOWN OF: WAWARSING

SBL: 75.4-2-51

Property Class: 311
Residential Vacant Land

Location: CEDAR ST

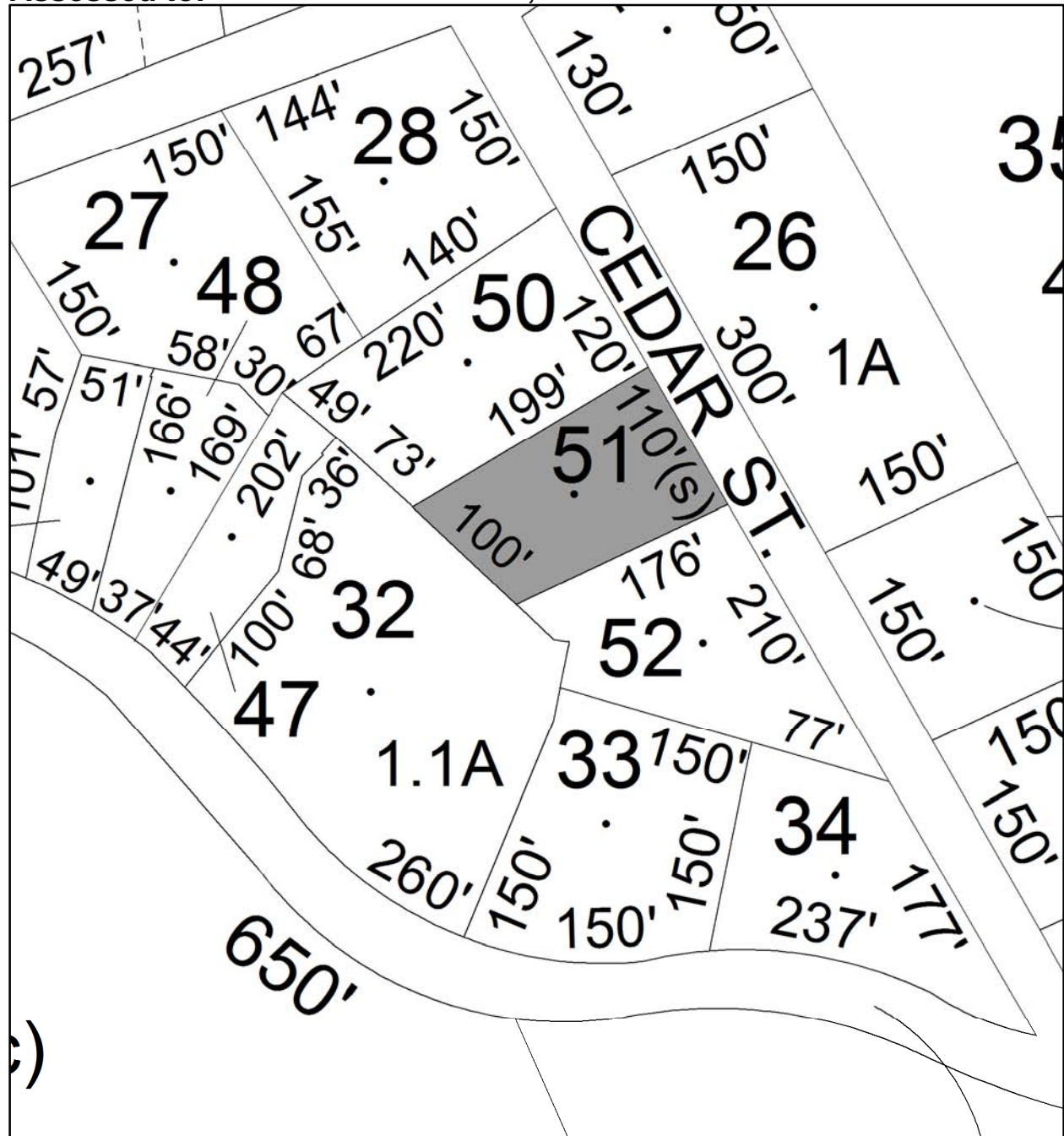
Oldest Year of Tax: 2010 G

Amount: \$ 1,692

Acres: 0.4

Front: 0

Depth: 0



No Image
Available

Parcel # 250

TOWN OF: WAWARSING

SBL: 75.4-2-54

Property Class: 311
Residential Vacant Land

Location: TURKEY HILL RD

Oldest Year of Tax: 2010 G

Amount: \$ 1,695

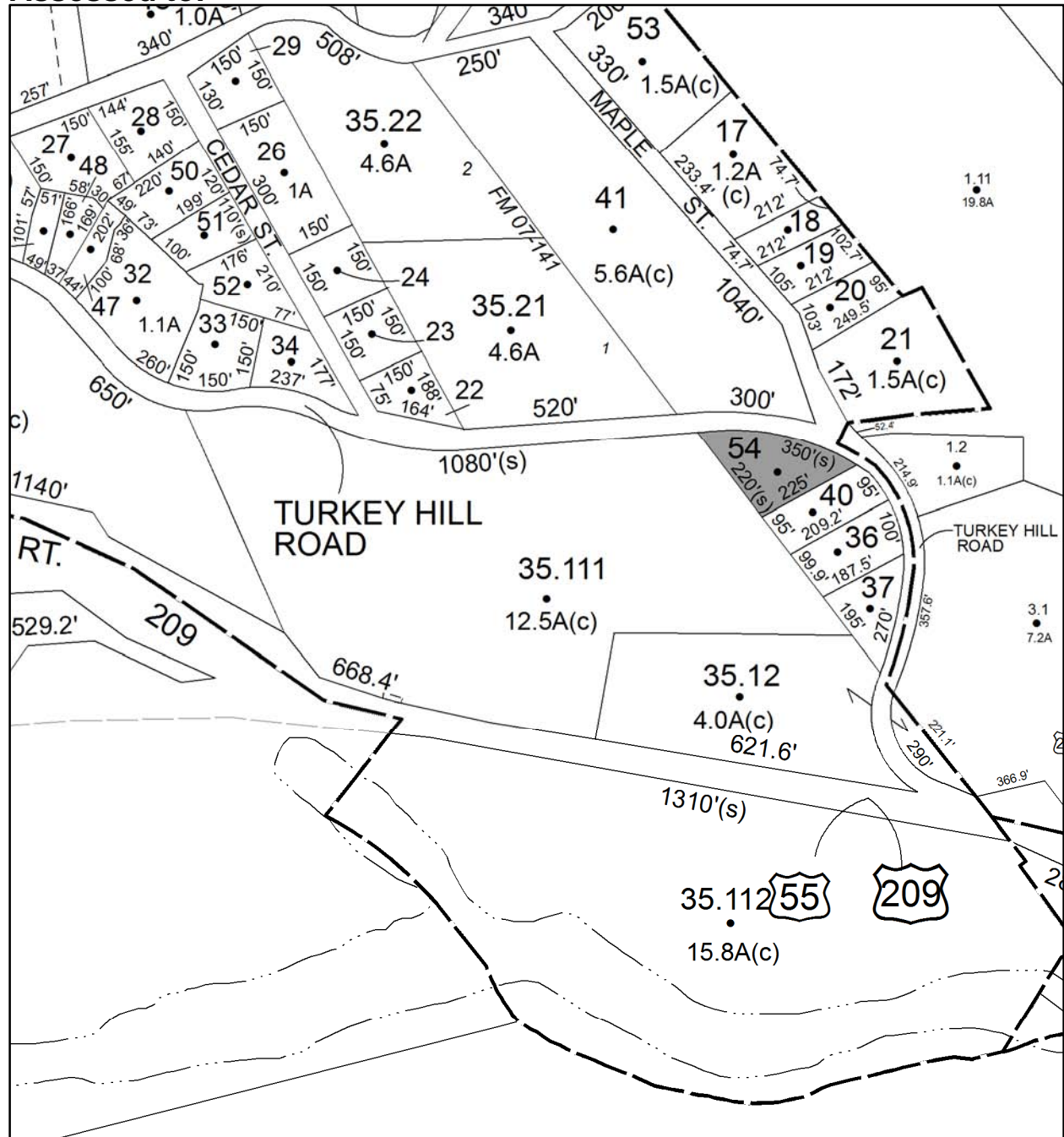
Acres: 0.7

Front: 0

Depth: 0

No Image Available

Current Owner: COUNTY OF ULSTER
Assessed to: ZACCAGNINI WILLIAM



Parcel # 251

TOWN OF: WAWARSING

SBL: 75.4-3-39

Property Class: 311
Residential Vacant Land

Location: FOORDMORE RD

Oldest Year of Tax: 2008 G

Amount: \$ 5,386

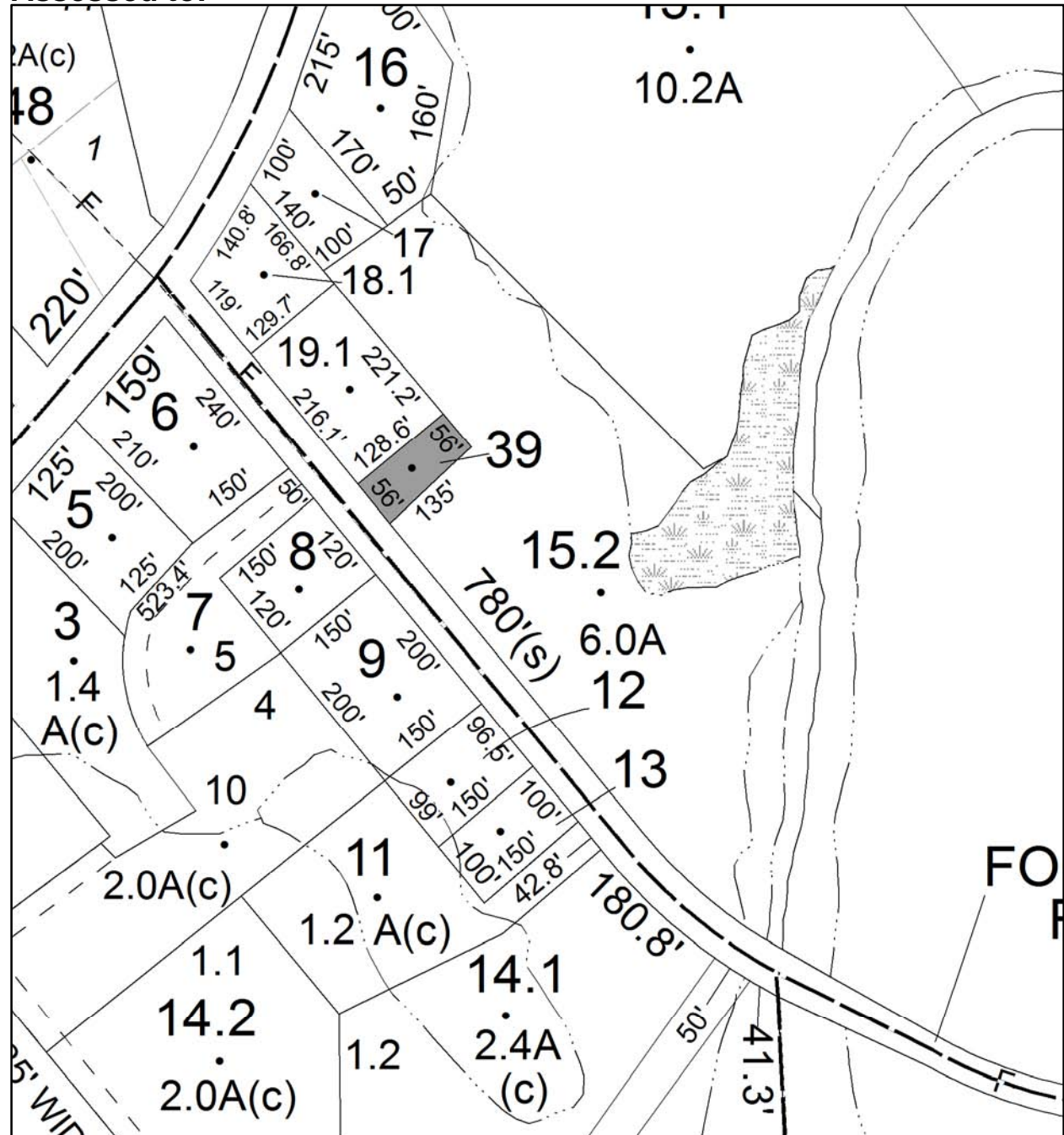
Acres: 0.2

Front: 0

Depth: 0

No Image
Available

Current Owner: COUNTY OF ULSTER
Assessed to: SCHMID WILLIAM A



Parcel # 252

TOWN OF: WAWARSING

SBL: 76.3-3-44

Property Class: 210
One Family Year

Location: 376 FOORDMORE RD

Oldest Year of Tax: 2012 G

Amount: \$ 6,006

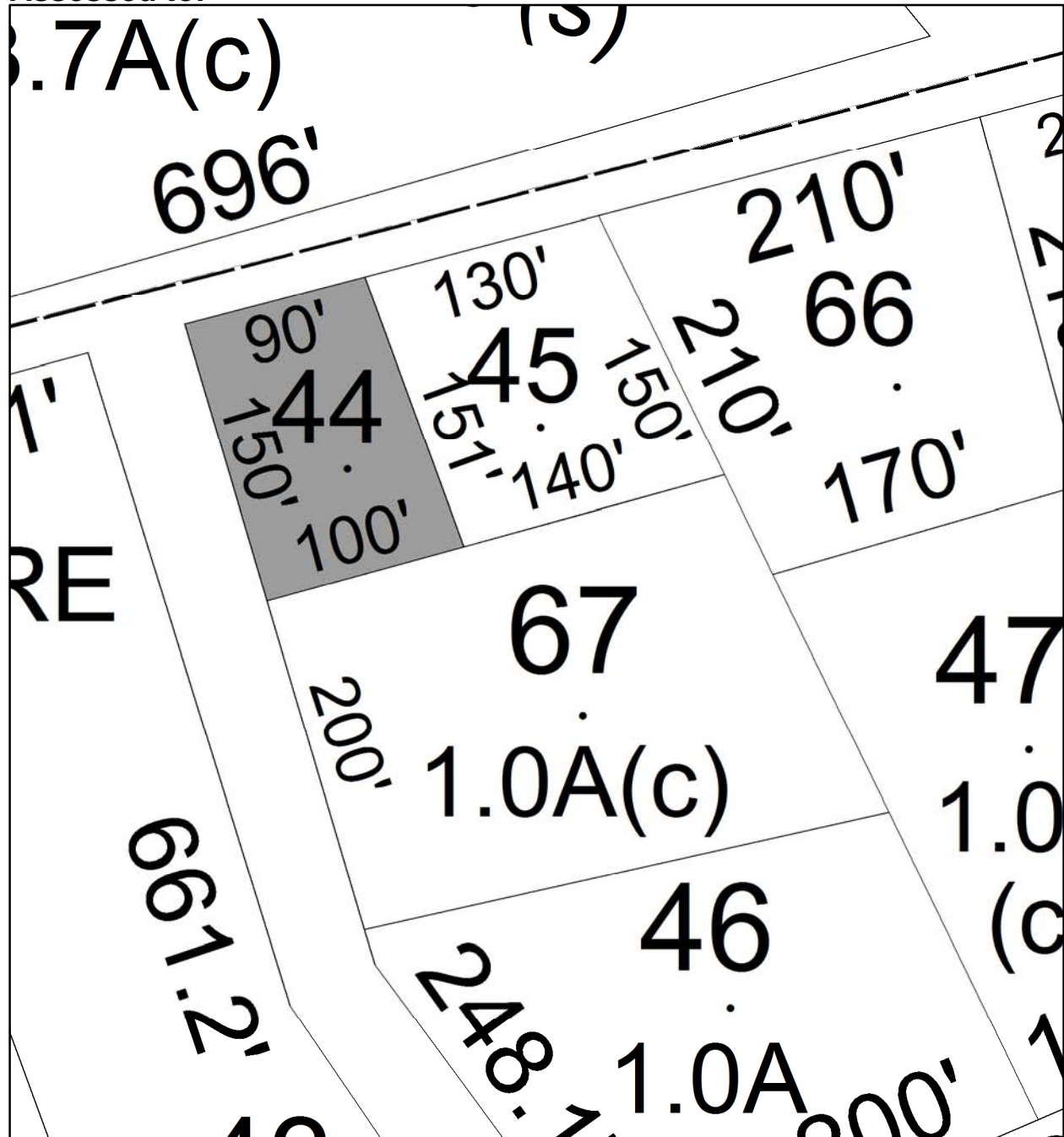
Acres: 0

Front: 70

Depth: 150

Current Owner:

Assessed to: TURKO SLAWOMIR TURKO WICTOR



Parcel # 254

TOWN OF: WAWARSING

SBL: 76.13-2-56

Property Class: 210
One Family Year

Location: 13 44TH ST

Oldest Year of Tax: 2012 G

Amount: \$ 29,742

Acres: 0

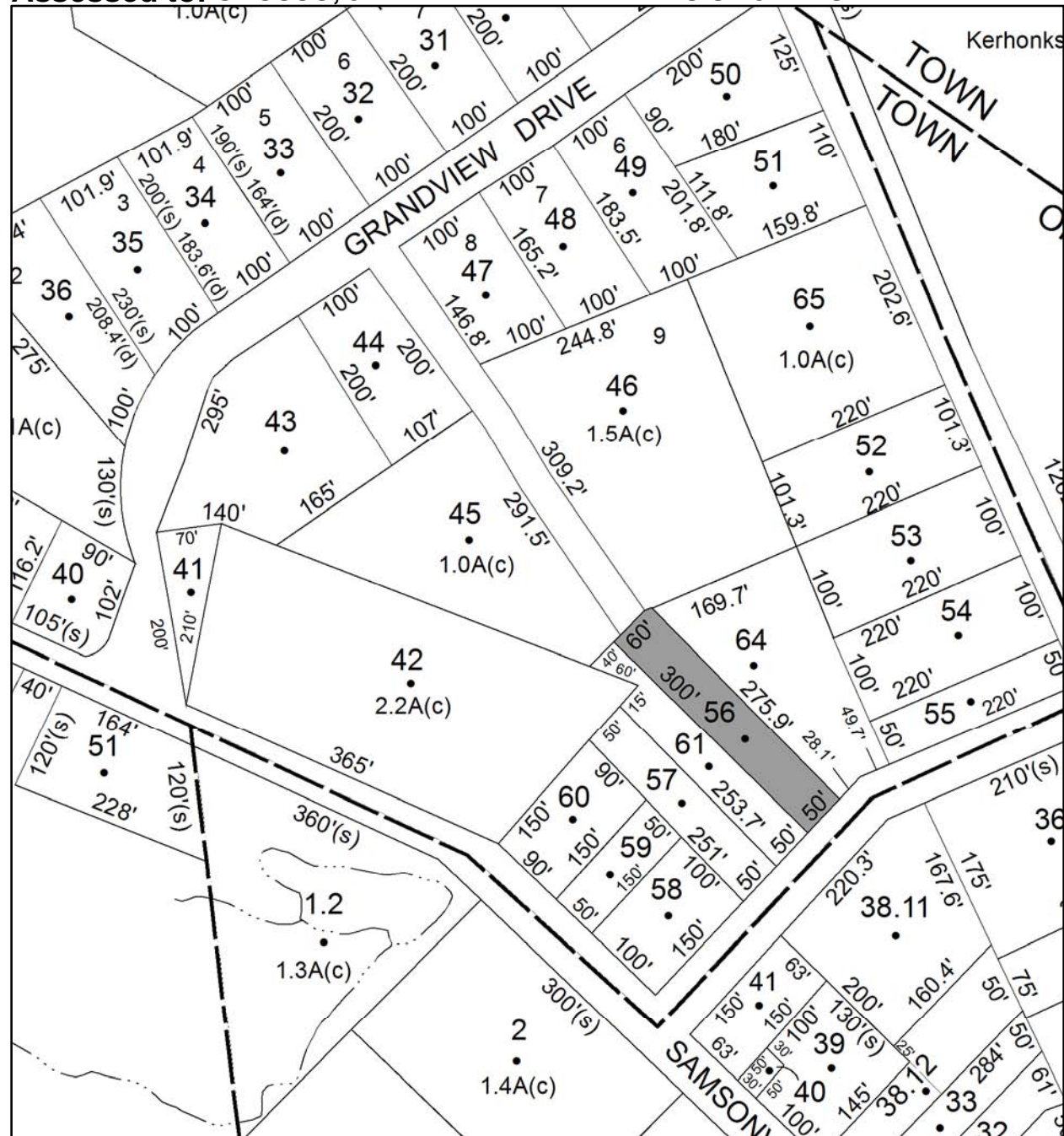
Front: 50

Depth: 275

Current Owner:

Assessed to: GROSSO, JR ALLAN

MUISE JAMES ALLEN



Parcel # 255

TOWN OF: WAWARSING

SBL: 81.1-2-23

Property Class: 322

Residential Vacant Land Over 10 Acres

Location: MARTINFELD RD

Oldest Year of Tax: 2012 G

Amount: \$ 45,245

Acres: 162

Front: 0

Depth: 0

No Image
Available

Current Owner: ORZEL ISRAEL STROHLI DAVID STROHLI JASON

Assessed to: COUNTY OF ULSTER/ORZEL ISRAEL STROHLI DAVID STROHLI JAS



Parcel # 256

TOWN OF: WAWARSING

SBL: 81.2-2-23.110

Property Class: 314

Rural Vacant Lots of 10 Acres or Less

Location: RT 52

Oldest Year of Tax: 2012 G

Amount: \$ 3,920

Acres: 7

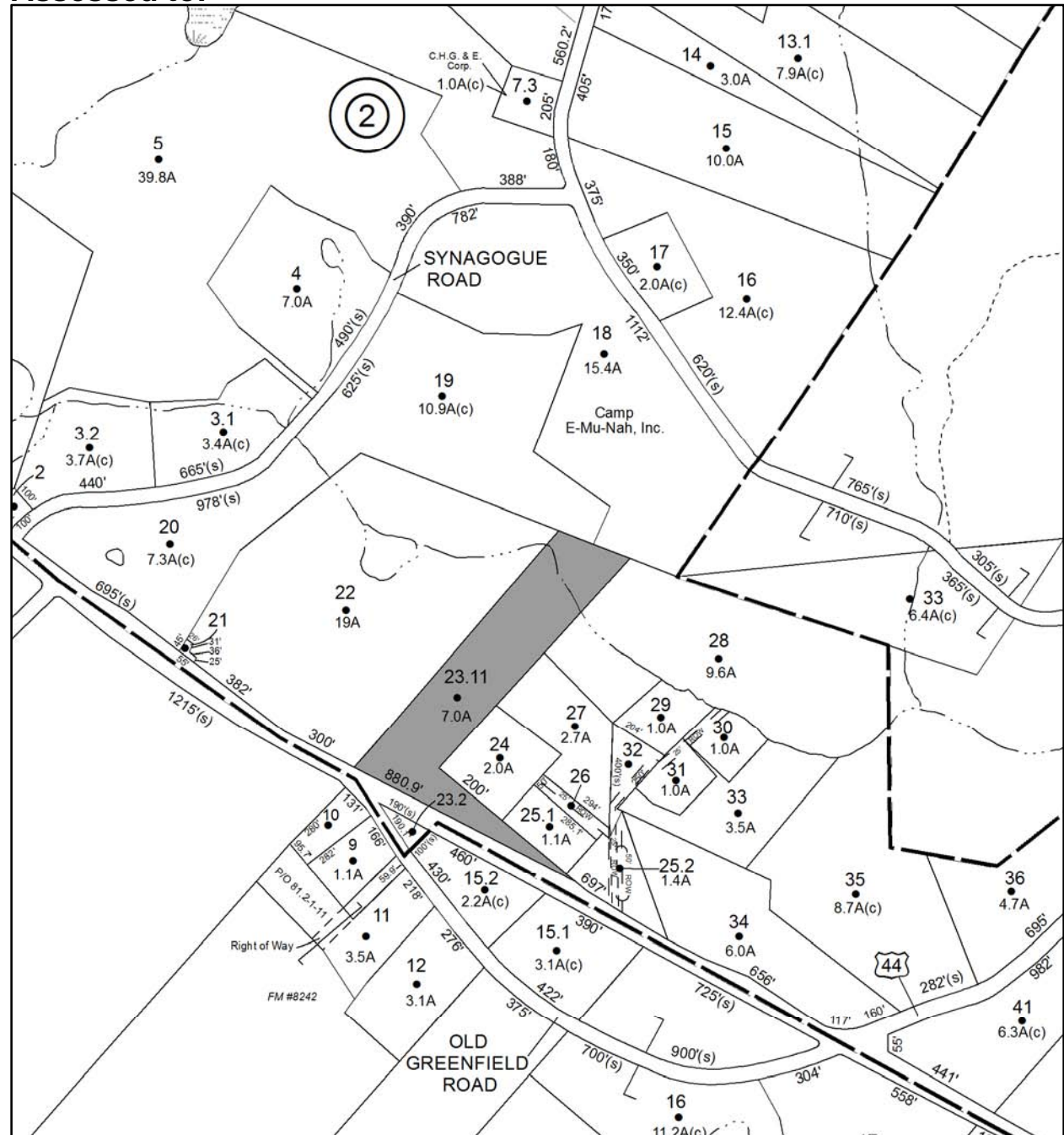
Front: 0

Depth: 0

No Image Available

Current Owner:

Assessed to: BEN-ZVY ANNATTE



Parcel # 257

TOWN OF: WAWARSING

SBL: 81.2-2-23.200

Property Class: 311
Residential Vacant Land

Location: OLD GREENFIELD RD

Oldest Year of Tax: 2008 G

Amount: \$ 3,226

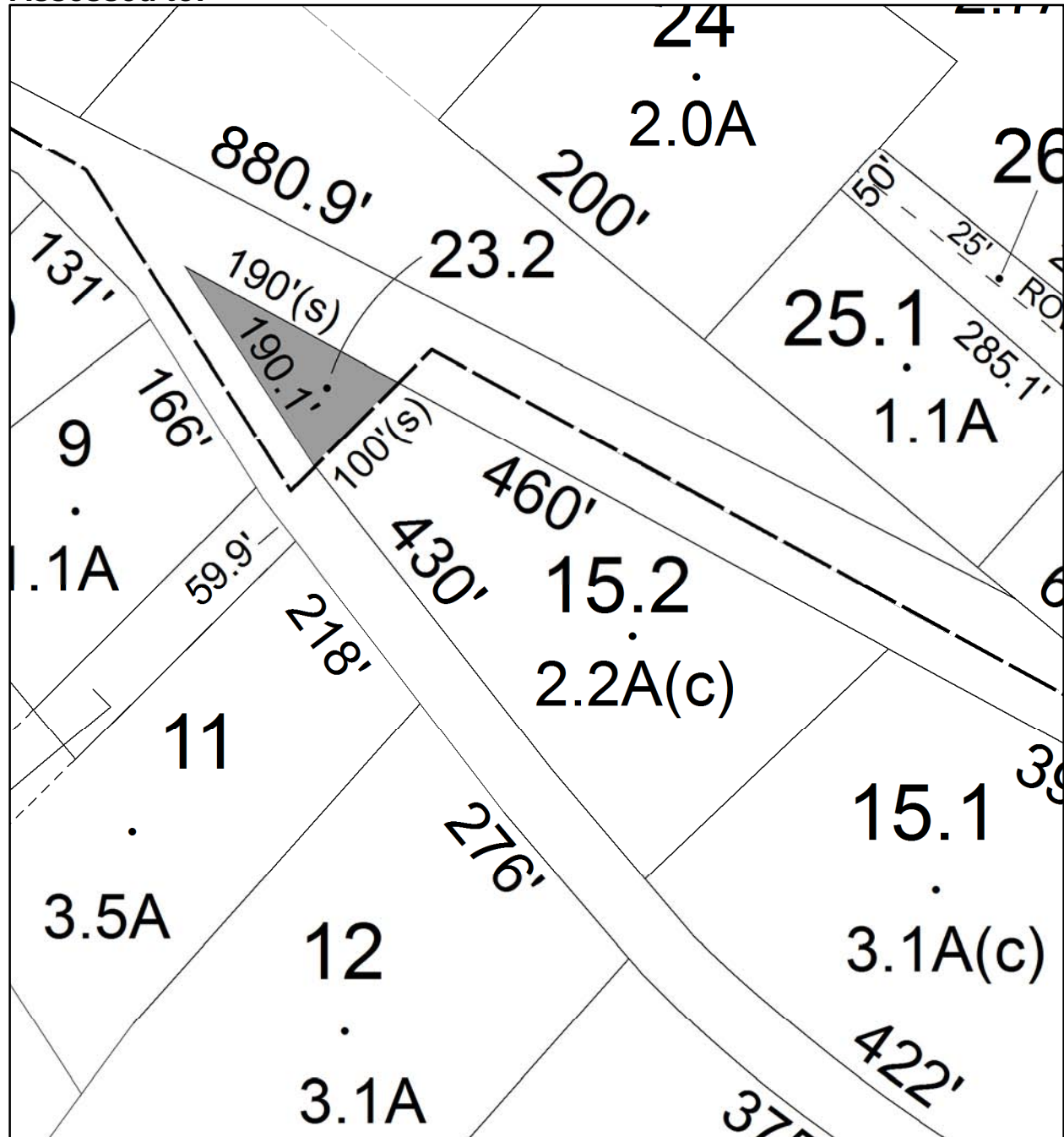
Acres: 0.3

Front: 0

Depth: 0

No Image
Available

Current Owner: COUNTY OF ULSTER
Assessed to: CHESTNUT BLDG & CONST



Parcel # 258

TOWN OF: WAWARSING

SBL: 82.2-2-50

Property Class: 312

Residential Land Including a Small Improvement

Location: 67 KATZMAN RD

Oldest Year of Tax: 2012 G

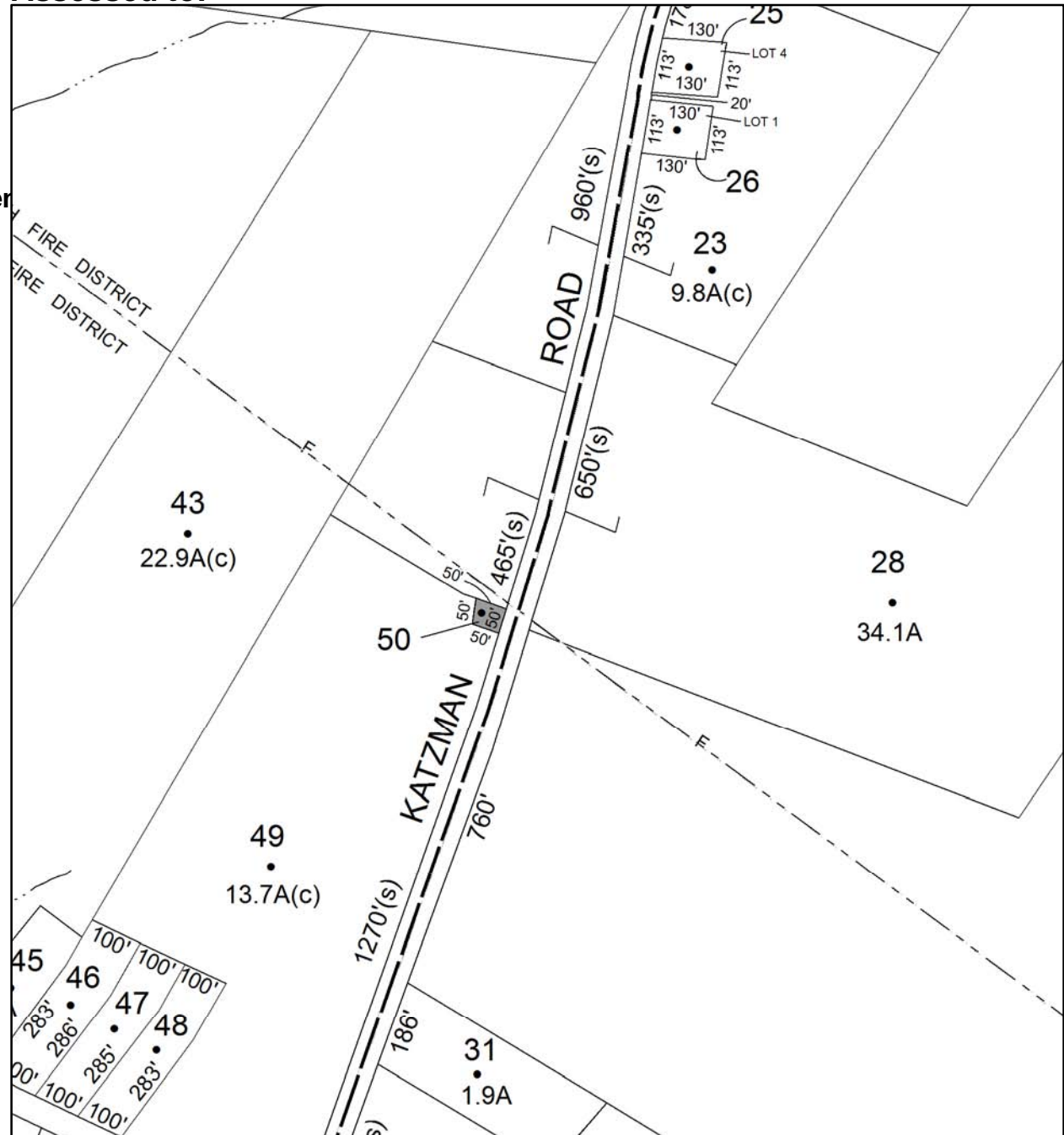
Amount: \$ 4,780

Acres: 0

Front: 50

Depth: 50

Current Owner: TOPIELSKI LEON
Assessed to: TOPIELSKI LEON



Parcel # 259

TOWN OF: WAWARSING

SBL: 82.3-2-8

Property Class: 322

Residential Vacant Land Over 10 Acres

Location: RT 52

Oldest Year of Tax: 2010 G

Amount: \$ 69,931

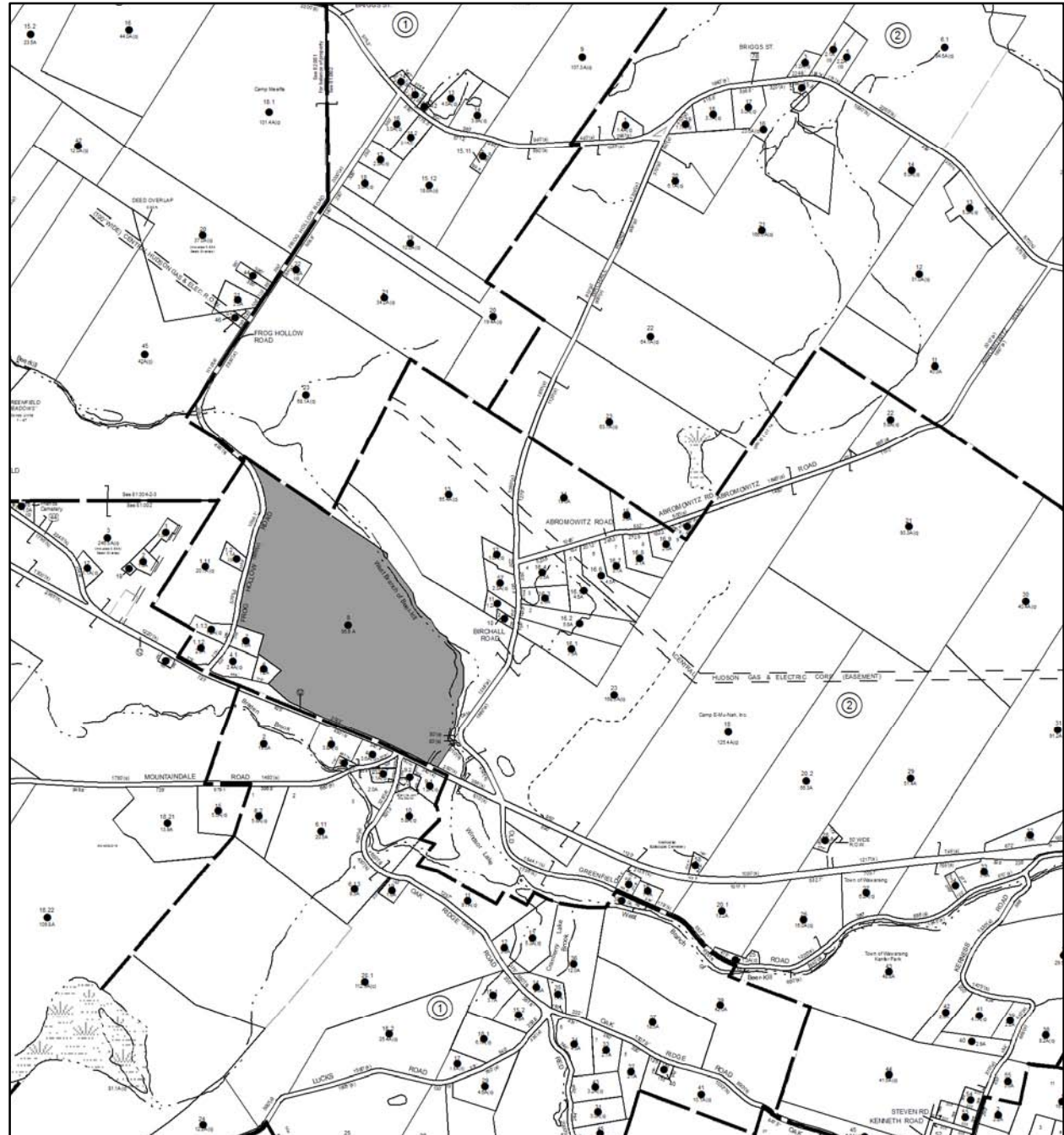
Acres: 95.1

Front: 0

Depth: 0

Current Owner: COUNTY OF ULSTER

Assessed to: AMAPRO FALCON ESATES LLC



Parcel # 261

Current Owner:

Assessed to: SMITH HARRISON J JR.

TOWN OF: WAWARSING

SBL: 83.3-3-19

Property Class: 314

Rural Vacant Lots of 10 Acres or Less

Location: WOODY'S LN

Oldest Year of Tax: 2012 G

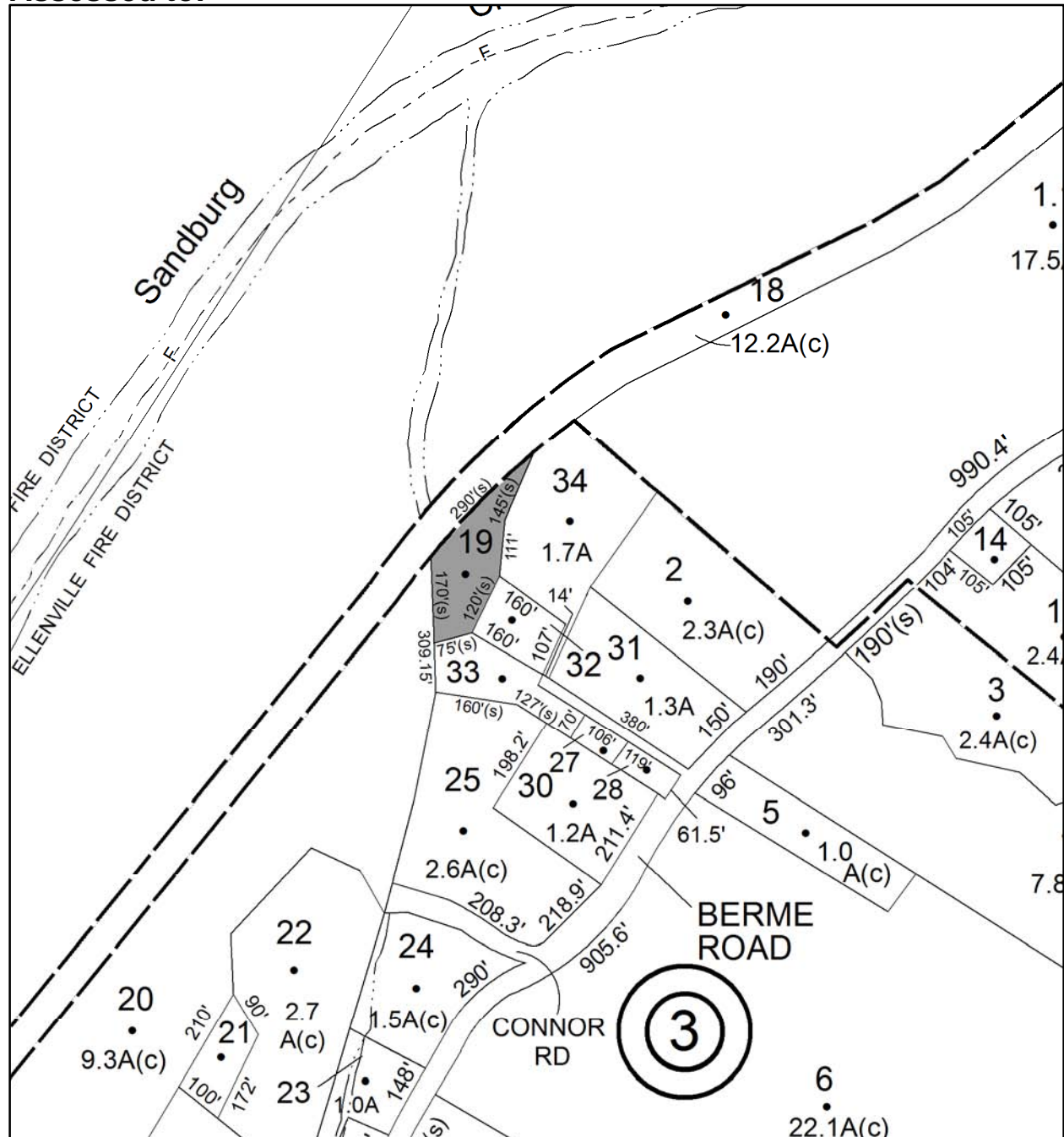
Amount: \$ 1,585

Acres: 0.74

Front: 0

Depth: 0

No Image Available



Parcel # 262

TOWN OF: WAWARSING

SBL: 83.6-1-56

Property Class: 210
One Family Year

Location: 25 MCBRIDE ST

Oldest Year of Tax: 2009 G

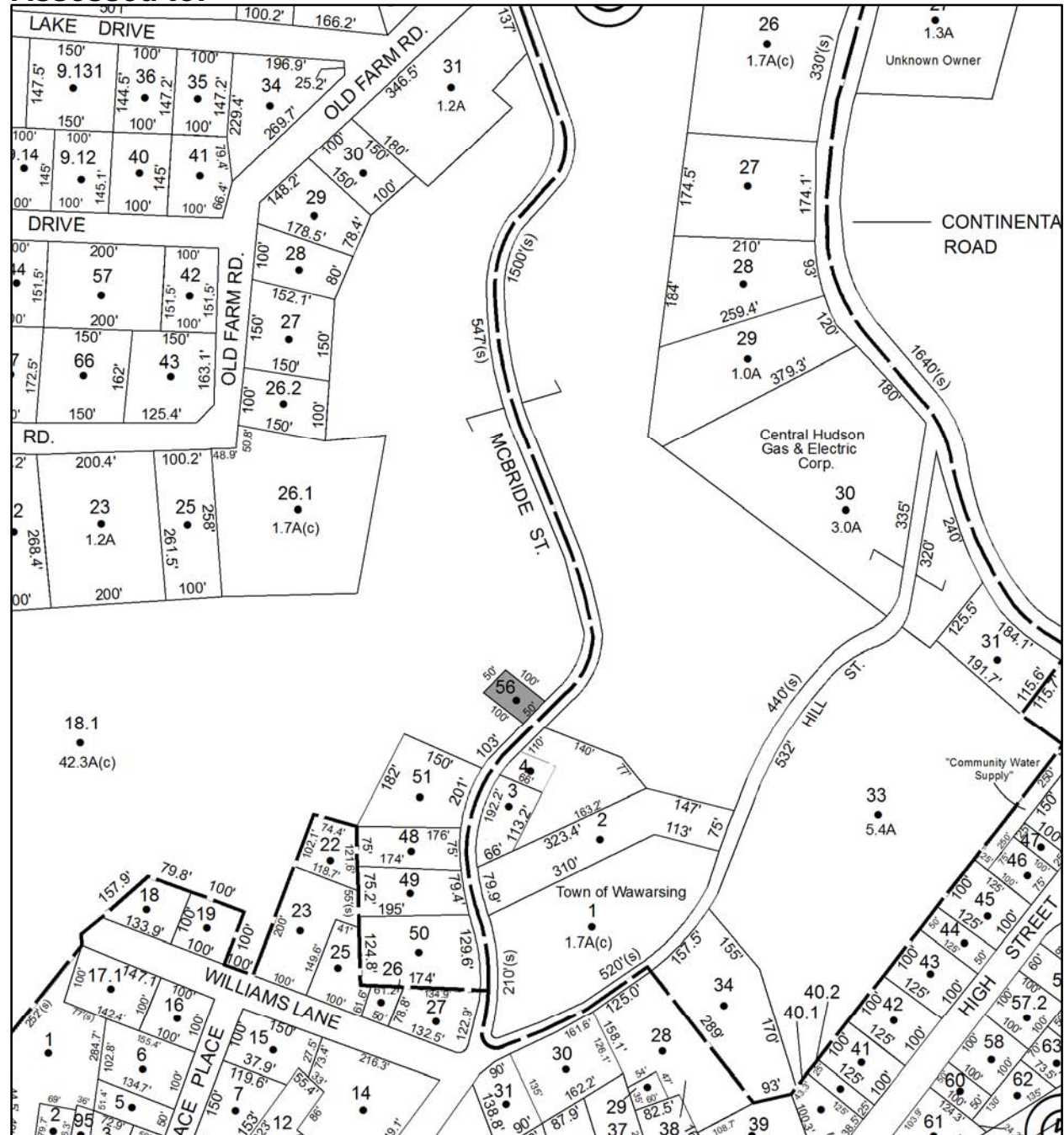
Amount: \$ 19,213

Acres: 0

Front: 50

Depth: 100

Current Owner: COUNTY OF ULSTER
Assessed to: CUTI JOSEPH



Parcel # 265

TOWN OF: WAWARSING

SBL: 83.6-5-1

Property Class: 210
One Family Year

Location: 76 RT 55

Oldest Year of Tax: 2011 G

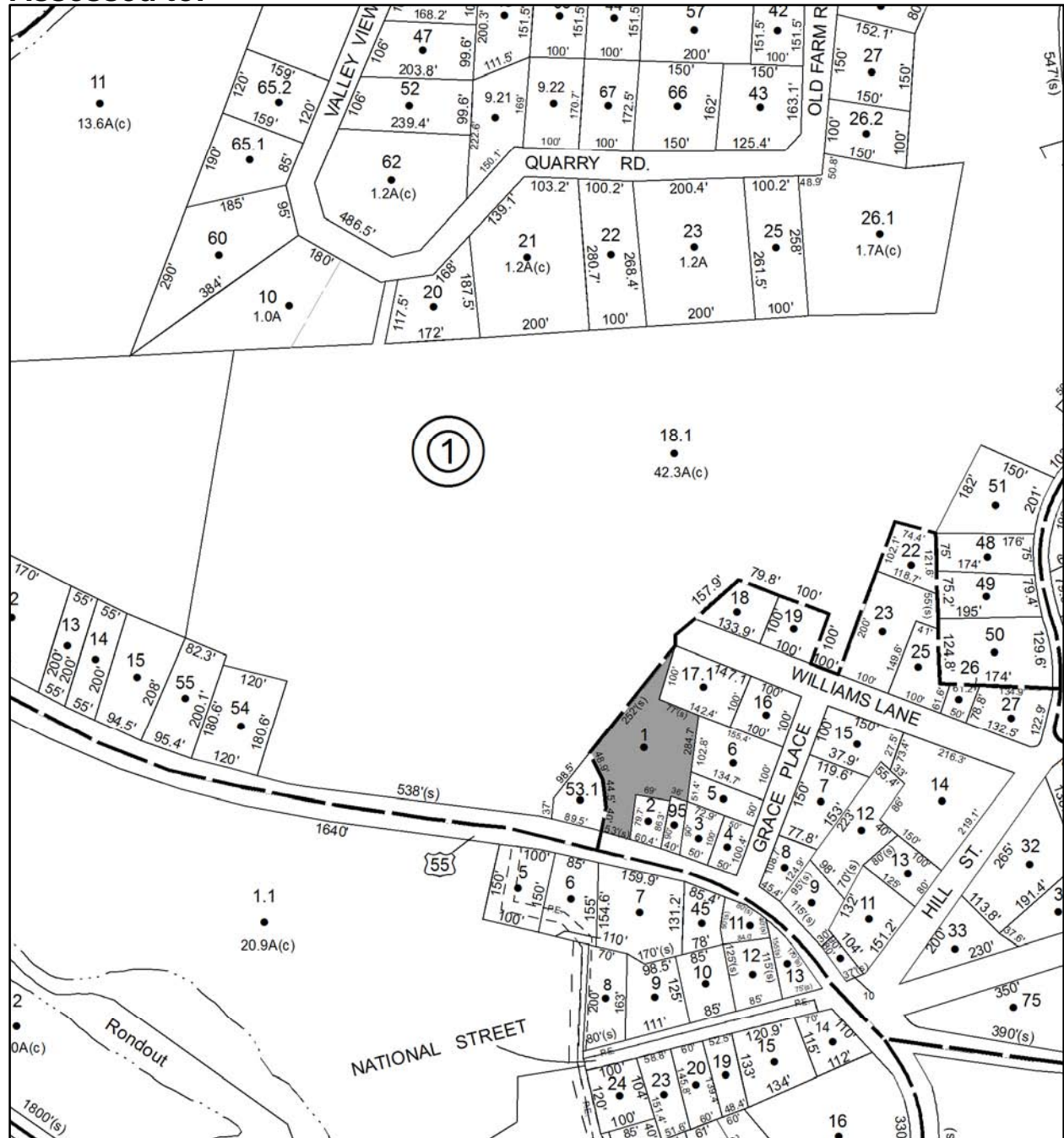
Amount: \$ 21,159

Acres: 0.77

Front: 0

Depth: 0

Current Owner: COUNTY OF ULSTER
Assessed to: CARLINO ROBERT



Parcel # 278

TOWN OF: WOODSTOCK

SBL: 27.4-1-32

Property Class: 314

Rural Vacant Lots of 10 Acres or Less

Location: ZENA RD

Oldest Year of Tax: 2010 G

Amount: \$ 3,281

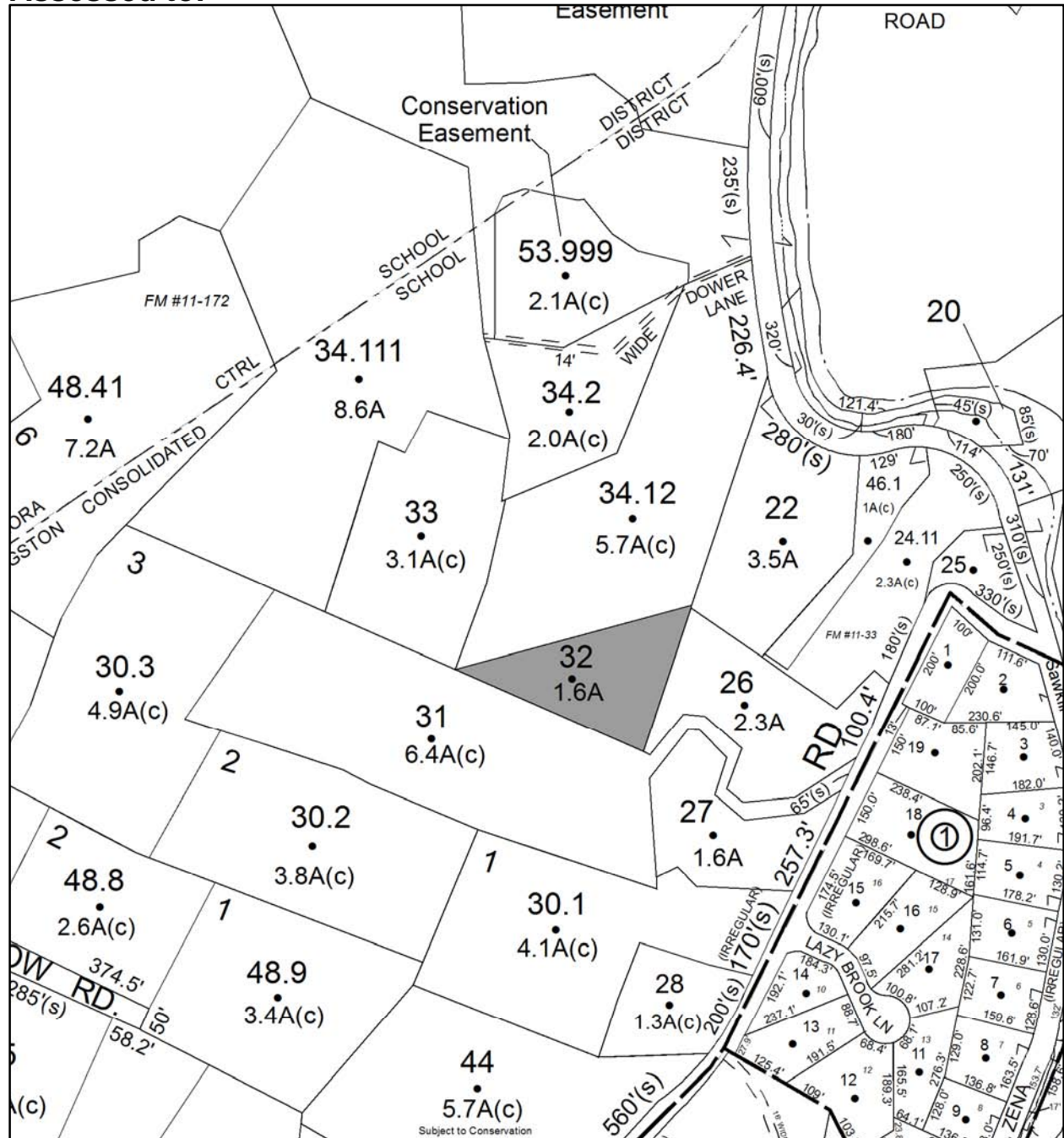
Acres: 1.6

Front: 0

Depth: 0

No Image Available

Current Owner: COUNTY OF ULSTER
Assessed to: IATRIDIS KATHERINE A



Parcel # 279

TOWN OF: WOODSTOCK

SBL: 27.10-5-25

Property Class: 314

Rural Vacant Lots of 10 Acres or Less

Location: GLASCO TPKE

Oldest Year of Tax: 2010 G

Amount: \$ 1,494

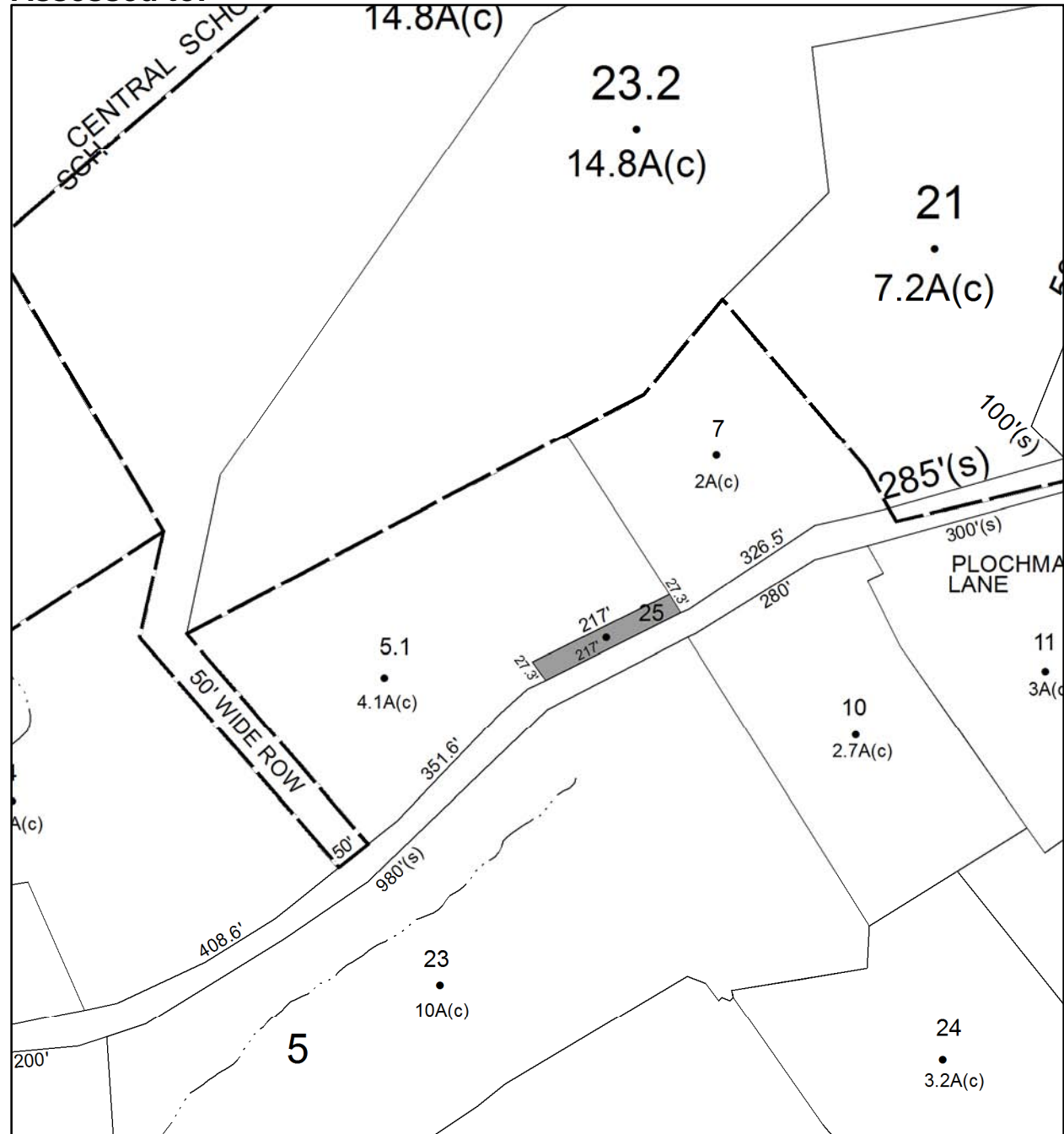
Acres: 0.14

Front: 217

Depth: 0

Current Owner: COUNTY OF ULSTER

Assessed to: MATSON DORIT



No Image Available

Parcel # 281

TOWN OF: WOODSTOCK

SBL: 38.2-1-16

Property Class: 314

Rural Vacant Lots of 10 Acres or Less

Location: 1673 SAWKILL RD

Oldest Year of Tax: 2011 G

Amount: \$ 11,752

Acres: 0.11

Front: 50

Depth: 0

No Image Available

Current Owner: COUNTY OF ULSTER
Assessed to: HOUGHTALING HAROLD W

