County of Ulster Public Auction 2016

NOTICE OF 1 DAY SALE AT PUBLIC AUCTION OF COUNTY LANDS
QUIMBY THEATRE,
VANDERLYN HALL
ULSTER COUNTY COMMUNITY COLLEGE,
STONE RIDGE,
NEW YORK
APRIL 20, 2016
9:00 AM

Pursuant to the resolution of the Ulster County Legislature authorizing the sale of the parcels listed, and in the matter of the foreclosure of tax liens by proceeding in rem pursuant to Article Eleven of the Real Property Tax Law by Ulster County, and all of which have remained, for more than three years, unredeemed, and for all of which the County Commissioner of Finance has made and delivered his deed to the County of Ulster for the same. Listed parcels may include properties deemed hazardous, to which the County of Ulster has not taken title. If a bid is accepted with respect to such a parcel, an amended judgment will be obtained to authorize the conveyance of same directly to the successful purchaser and successful purchaser shall agree to fully indemnify Ulster County with respect to such parcel.

Please take notice that in the event a parcel is not redeemed and is thereafter foreclosed, the County of Ulster assumes no responsibility for any personal property located at the foreclosed premises, and any such personal property shall, as of the time the property is thereafter sold at public auction, be deemed abandoned.

TERMS OF SALE

1. The foregoing information and description are complete as far as the records and knowledge of the undersigned indicate. An express condition of this sale is that no warranty or representation is made as to the accuracy of any description or as to title. The County makes no representation that any parcel is free from mortgages, liens, judgments, or encumbrances of any kind; that any building or improvements exist, even though the descriptions may state that the building or improvements exist thereon.
2. **Bidders should be aware that where property is located in a village there is the possibility of liens existing due to non-payment of village taxes. Bidders are advised to check on the status of such liens on the date of sale. In addition, any bidder should note that the county may or may not sign agreements with individual Villages to include in the sale the amount of delinquent village taxes. Whether or not such an agreement exists as to any particular parcel or Village may be ascertained from the County Commissioner of Finance on the date of sale.**
3. The County Commissioner of Finance reserves the right but shall not be obligated to provide any additional information regarding any parcel on the date of sale. Research should be done prior to auction by prospective bidder.
4. The right is reserved by the undersigned to withdraw any of the aforementioned parcels from such sale at any time before the same are struck down, or to reject any and all bids made at the time of the sale with respect thereto.
5. At the time and place of Auction, all purchasers will sign a memorandum of purchase wherein the purchaser affirms that he or she is not acting on behalf of the former owner(s).
6. At the time the premises are struck down, the successful bidder will be required **immediately** to pay at least **30%** of his/her bid by **cash, certified check,** or **cashiers check and a separate check for $185.00 or $310.00, depending on the classification of the property, for the recording fee for the deed. All Bids $500 dollars and under must be paid in full at the time of the sale.** The balance of the said bid must be paid in **cash**, **certified** or **cashiers check** to the Ulster County Commissioner of Finance within **fifteen (15)** business days from the time the premises are struck down or the offer shall be deemed withdrawn and the monies paid will be forfeited.

7. The County Commissioner of Finance or his representative may declare such brief recesses during conduct of the sale as may be reasonable and feasible.
8. If a successful bidder wishes to immediately bid on a next property coming up for sale, he may delay payment on prior parcel until after the second parcel is sold.
9. **Every bid made at the sale shall be deemed a firm offer to purchase, subject to acceptance or rejection by the Ulster County Legislature in its sole and absolute discretion.** If accepted, a **quitclaim deed** conveying the interest of the County in the parcel of land will be executed and delivered. The successful bidder is subject to the condition and covenant that the said County of Ulster shall in no event be or become liable for any defects in title so conveyed for any cause whatsoever, and no claim or demand of any nature shall ever be made against the said County of Ulster arising from such sale or proceedings leading thereto. In the event any offer is rejected by the Ulster County Legislature, the monies paid there under shall be promptly refunded.
10. **Bids will not be submitted to the Legislature until they are paid in full. Transfer gains and E & A forms must be fully completed by a bidder to allow recording of the deed. If bidder fails to comply with these requirements, his/her bid will be rejected and money returned or forfeited.**
11. The opening bid shall be the redemption amount listed for each property except, in instances where the County Commissioner of Finance has established a lower minimum. Succeeding bids must be made in multiples of at least $100. Interest is not paid on bids rejected by the County Legislature.
12. **The purchaser of any of said parcels shall, at the time and place of sale, sign a memorandum of his/her offer to purchase and an agreement to comply with the terms and conditions of sale herein contained, and to execute transfer gains and E & A forms to allow recording of the deed. When taking title to property in more than one name, please be specific as to the form of ownership you would like the deed to be in, i.e. (tenants in common, joint tenants with the right of survivorship or in the case of a married couple tenants by the entirety). There are significant differences in each form of ownership, so if one is unsure or has questions, a private attorney should be consulted.**
13. Upon the approval of the purchase bid, the deed will be filed with the County Clerk.
14. **POSSESSION OF PROPERTY IS FORBIDDEN UNTIL THE DEED IS RECORDED WITH THE ULSTER COUNTY CLERK CONVEYING TITLE TO THE PURCHASER. TITLE VESTS UPON THE RECORDING OF THE DEED.**
15. SUCCESSFUL BIDDERS SHALL BE RESPONSIBLE FOR PAYMENT OF **2016-2017** SCHOOL TAXES, ANY VILLAGE OR TOWN WATER AND SEWER RENTS AND ASSESSMENTS, ANY OTHER APPLICABLE CHARGES (INCLUDING BUT NOT LIMITED TO, OMITTED AND PRO RATED TAXES, DEMOLITION CHARGES AND INTEREST AND PENALTIES), AND ALL SUBSEQUENT TAX LEVIES.
16. Evictions, if necessary, are the sole responsibility of the successful bidder once the deed has been recorded in their name.
17. All registered bidders are required to provide proper picture I.D. with a signature.

COUNTY OF ULSTER BY:
Honorable Kenneth J. Ronk, Jr., Chairman,
Ulster County Legislature

CONTACT INFORMATION:
Burton Gulnick, Jr.
Ulster County Commissioner of Finance

Phone: (845) 340-3297
Website: www.ulstercountyny.gov/finance

CODES FOR CLASSIFICATIONS
100 AGRICULTURAL
200 RESIDENTIAL
300 VACANT LAND
400 COMMERCIAL
500 RECREATION & ENTERTAINMENT
600 COMMUNITY SERVICES
700 INDUSTRIAL
800 PUBLIC SERVICES
900 WILD, FORESTED, CONSERVATION LANDS & PUBLIC PARKS

IMPORTANT NOTICE

The County of Ulster strongly recommends that all prospective bidders thoroughly research and investigate any property(ies) they are planning on bidding on for judgments, liens, mortgages, exact location, description, physical condition and legal use prior to bidding at the auction.

IF YOU HAVE NOT THOROUGHLY RESEARCHED AND INVESTIGATED THE PROPERTY(IES) YOU PLAN ON BIDDING ON, AND/OR DO NOT HAVE THE CORRECT FORM OF PAYMENT IN PLACE AT THE TIME AND PLACE OF THE AUCTION, PLEASE DO NOT BID ON ANY OF THEM.

IF YOU ARE DISSATISFIED WITH YOUR PURCHASE AND DO NOT PAY YOUR BID BALANCE YOU WILL NOT RECEIVE YOUR MONIES BACK. MONIES PAID WILL BE FORFEITED.

Parcel # 1

TOWN OF: ESOPUS

SBL: 56.44-1-6

Property Class: 314
Rural Vacant Lots of 10 Acres or Less

Location: 814 FIRST AVE

Oldest Year of Tax: 2013 G

Amount: $ 4,353

Acres: 0

Front: 100

Depth: 100

No Image Available

Current Owner:

Assessed to: WELCOME HOME DEVELOPERS, LLC

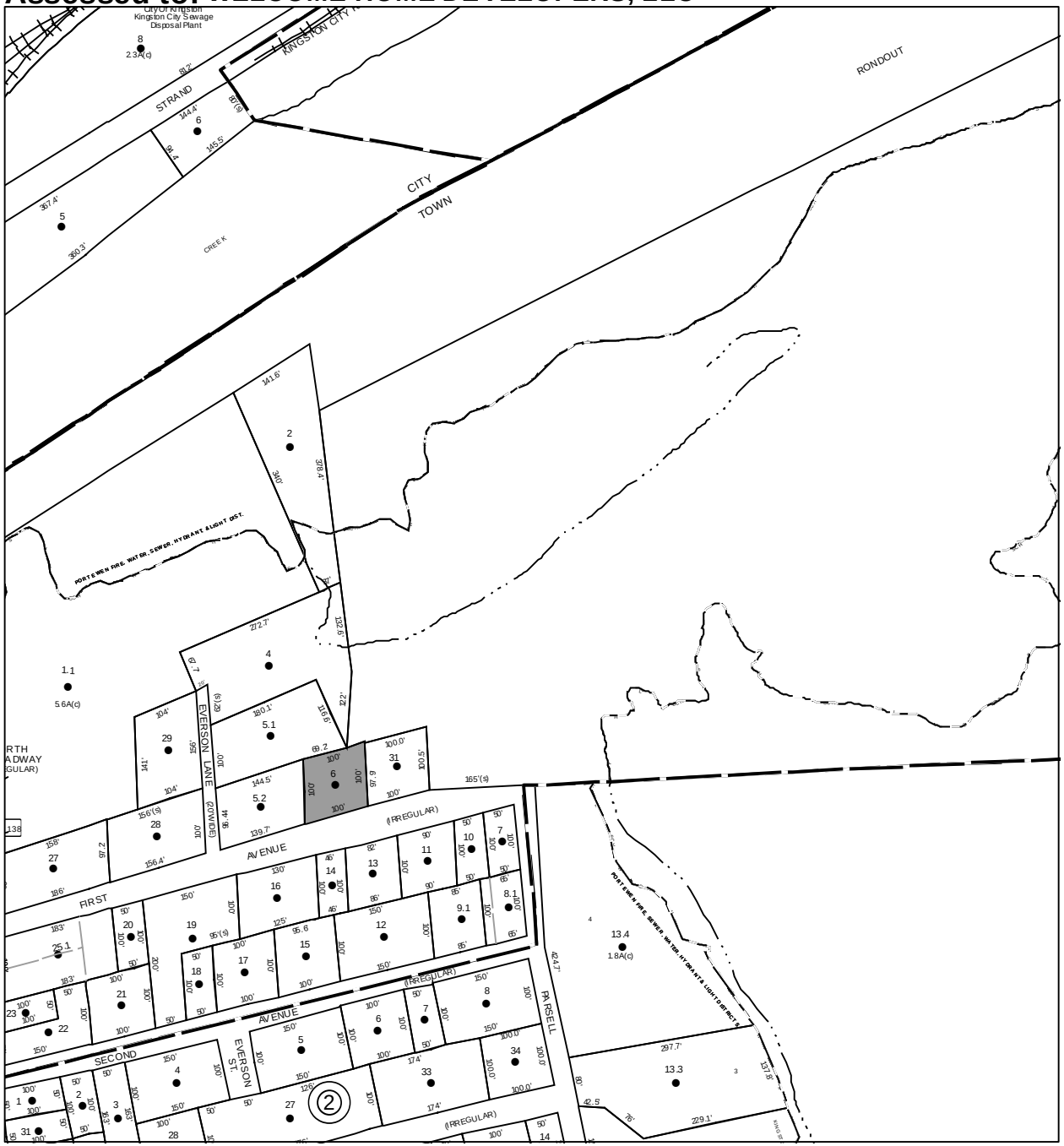

Parcel # 2

TOWN OF: ESOPUS

SBL: 56.51-1-7

Property Class: 311
Residential Vacant Land

Location: 49 CONNELLY RD

Oldest Year of Tax: 2013 G

Amount: $ 5,369

Acres: 0

Front: 48

Depth: 125

No Image Available

Current Owner:

Assessed to: WHIPPLE GERALD C

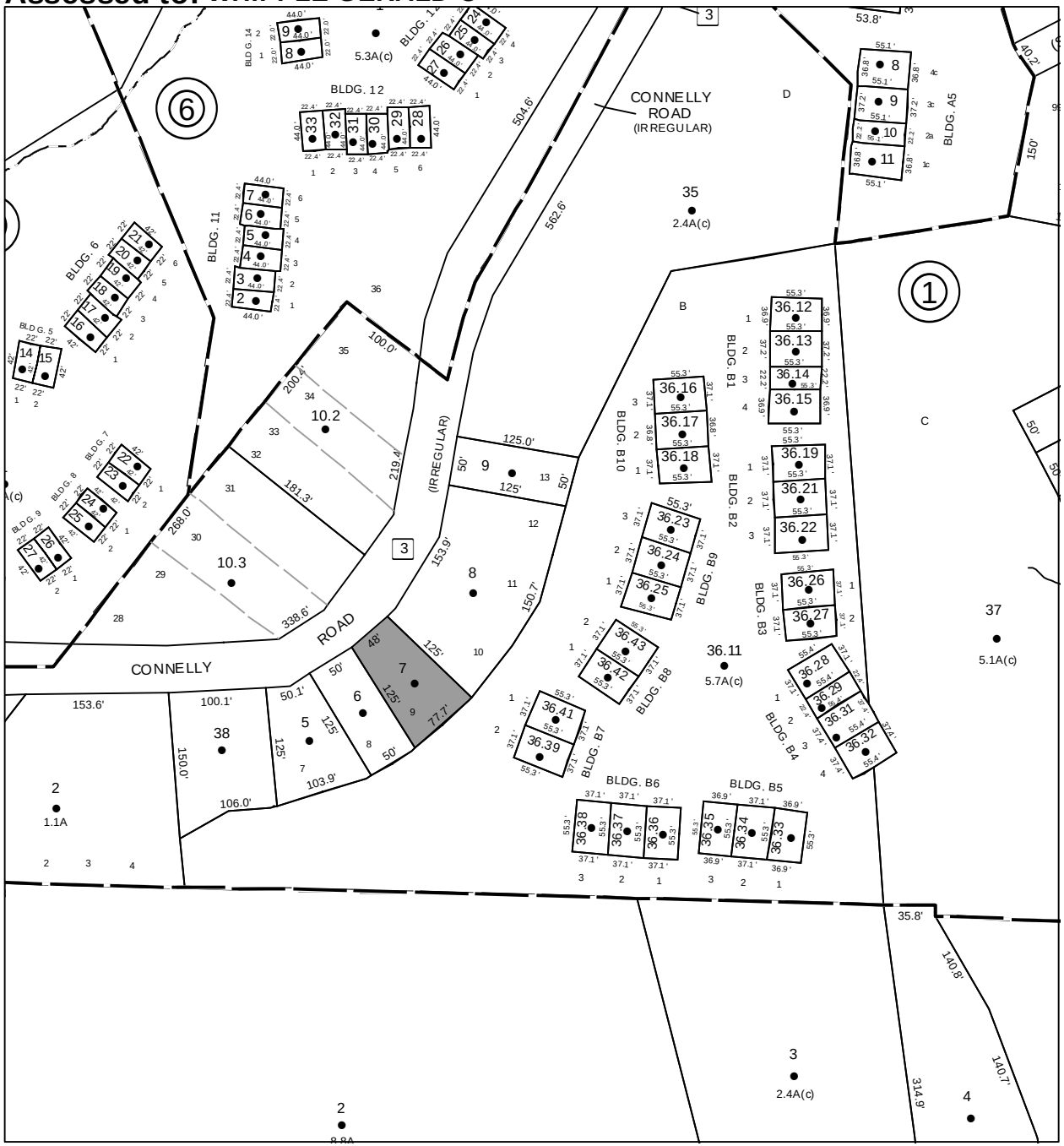

Parcel # 3

TOWN OF: ESOPUS

SBL: 63.3-5-23.100

Property Class: 311
Residential Vacant Land

Location: 207 UNION CENTER RD

Oldest Year of Tax: 2008 G

Amount: $ 34,209

Acres: 1

Front: 0

Depth: 0

No Image Available

Current Owner: COUNTY OF ULSTER

Assessed to: ROSE VERA A ROSE ELVERA A

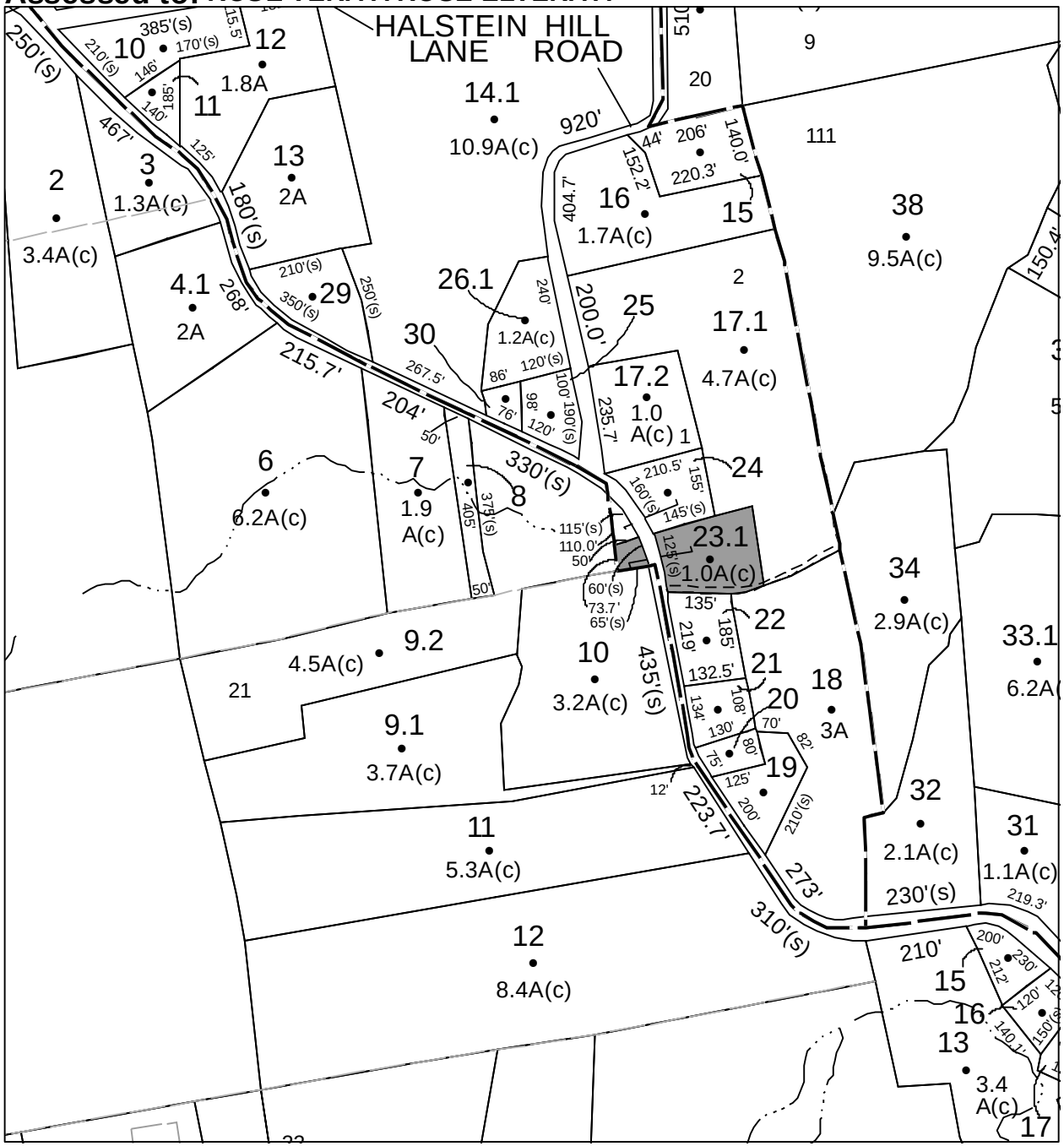

Parcel # 4

TOWN OF: ESOPUS

SBL: 63.4-6-11.110

Property Class: 311
Residential Vacant Land

Location: UNION CTR RD

Oldest Year of Tax: 2012 G

Amount: $ 1,139

Acres: 2.2

Front: 0

Depth: 0

No Image Available

Current Owner: COUNTY OF ULSTER
Assessed to: IRVING THOMAS

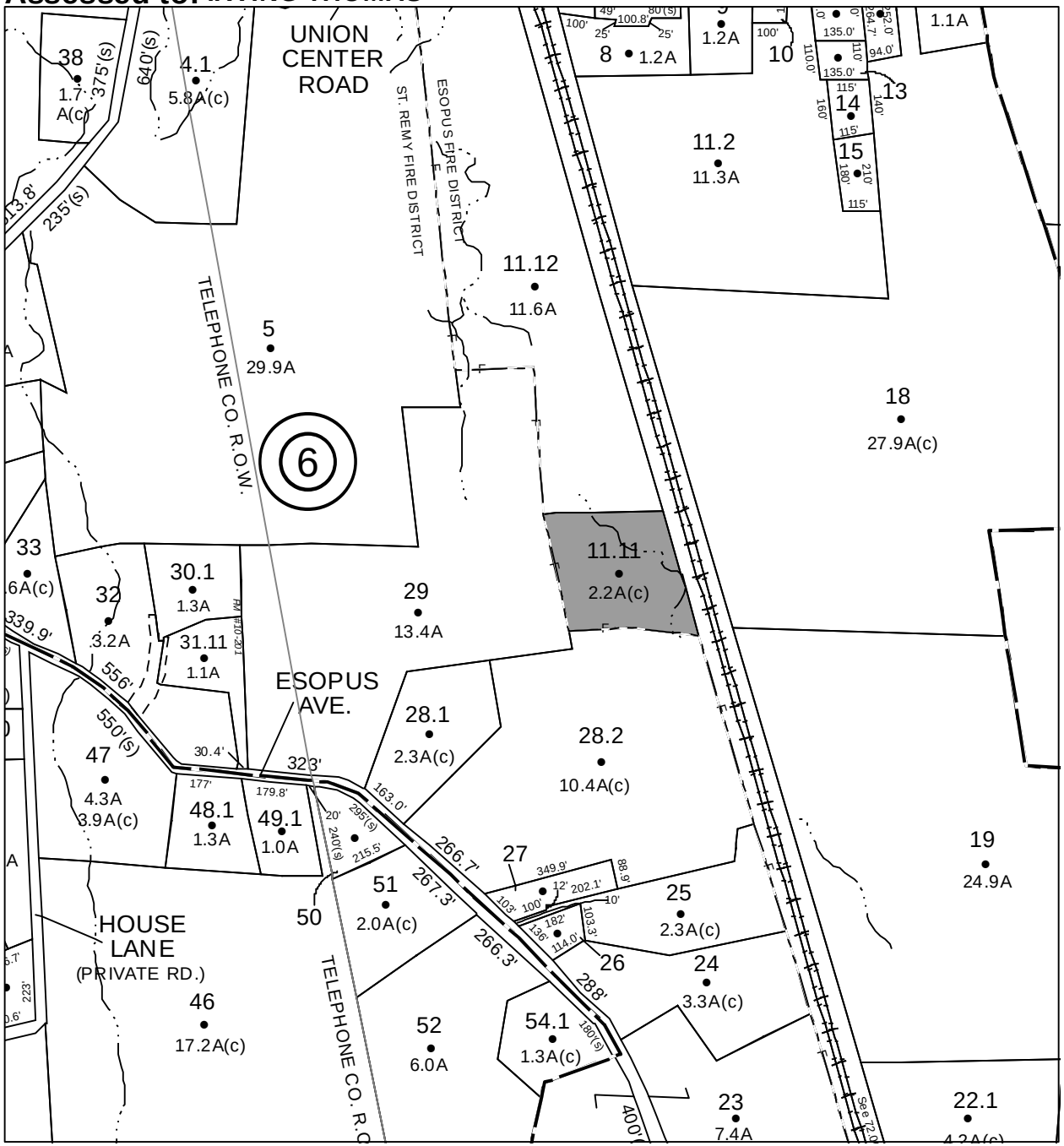

Parcel # 5

TOWN OF: ESOPUS

SBL: 71.3-1-21.243

Property Class: 311
Residential Vacant Land

Location: 114 PALAPHENE RD

Oldest Year of Tax: 2013 G

Amount: $ 12,002

Acres: 3.7

Front: 0

Depth: 0

No Image Available

Current Owner:
Assessed to: HANSEN FREDERICK

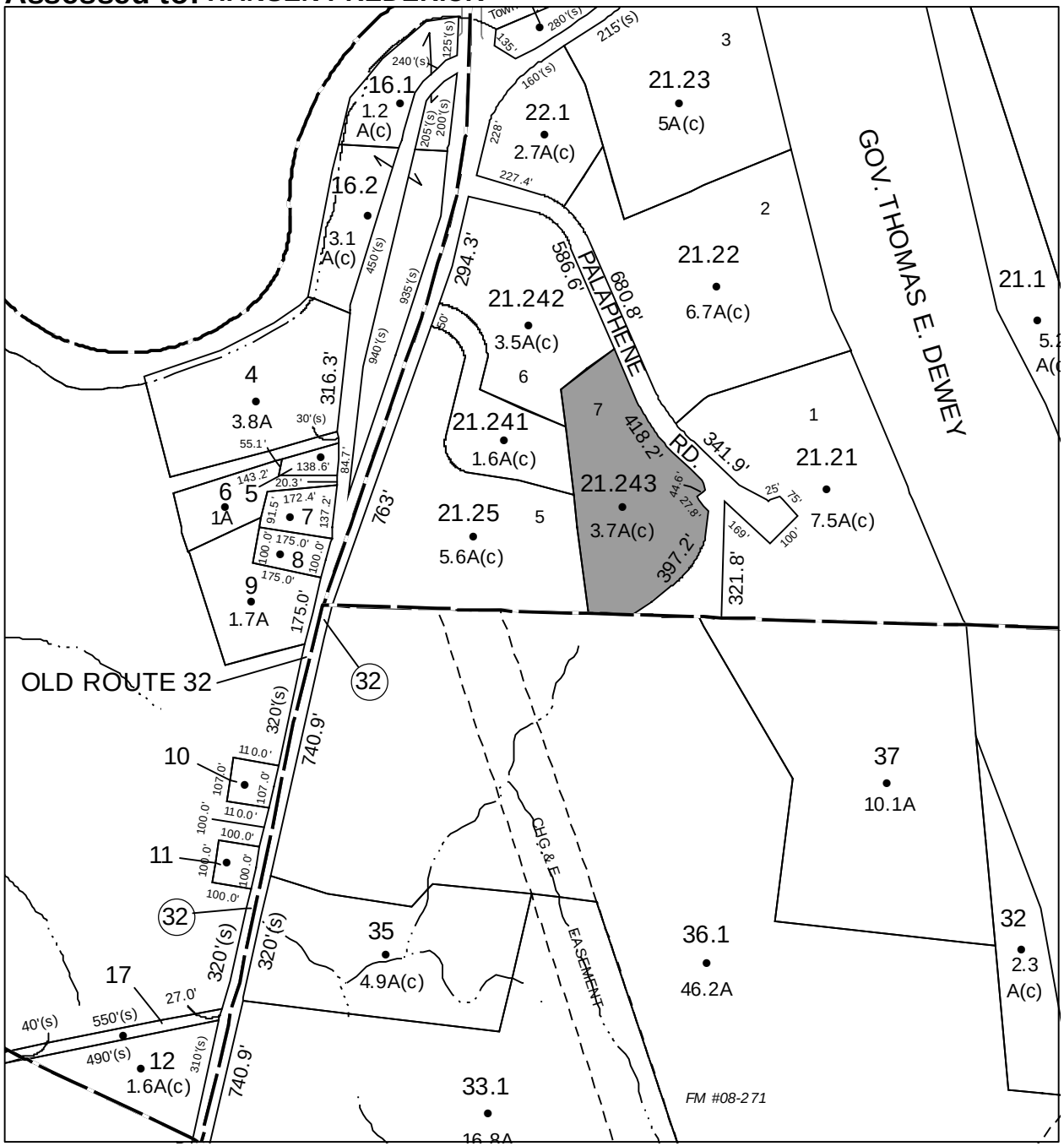

Parcel # 6

TOWN OF: ESOPUS

SBL: 71.3-3-16

Property Class: 210
One Family Year

Location: 61 MARTIN SWEEDISH RD

Oldest Year of Tax: 2013 G

Amount: $ 19,134

Acres: 2.07

Front: 0

Depth: 0

Current Owner:

Assessed to: OSTERMEIER DORIS OSTERMEIR ROBERT

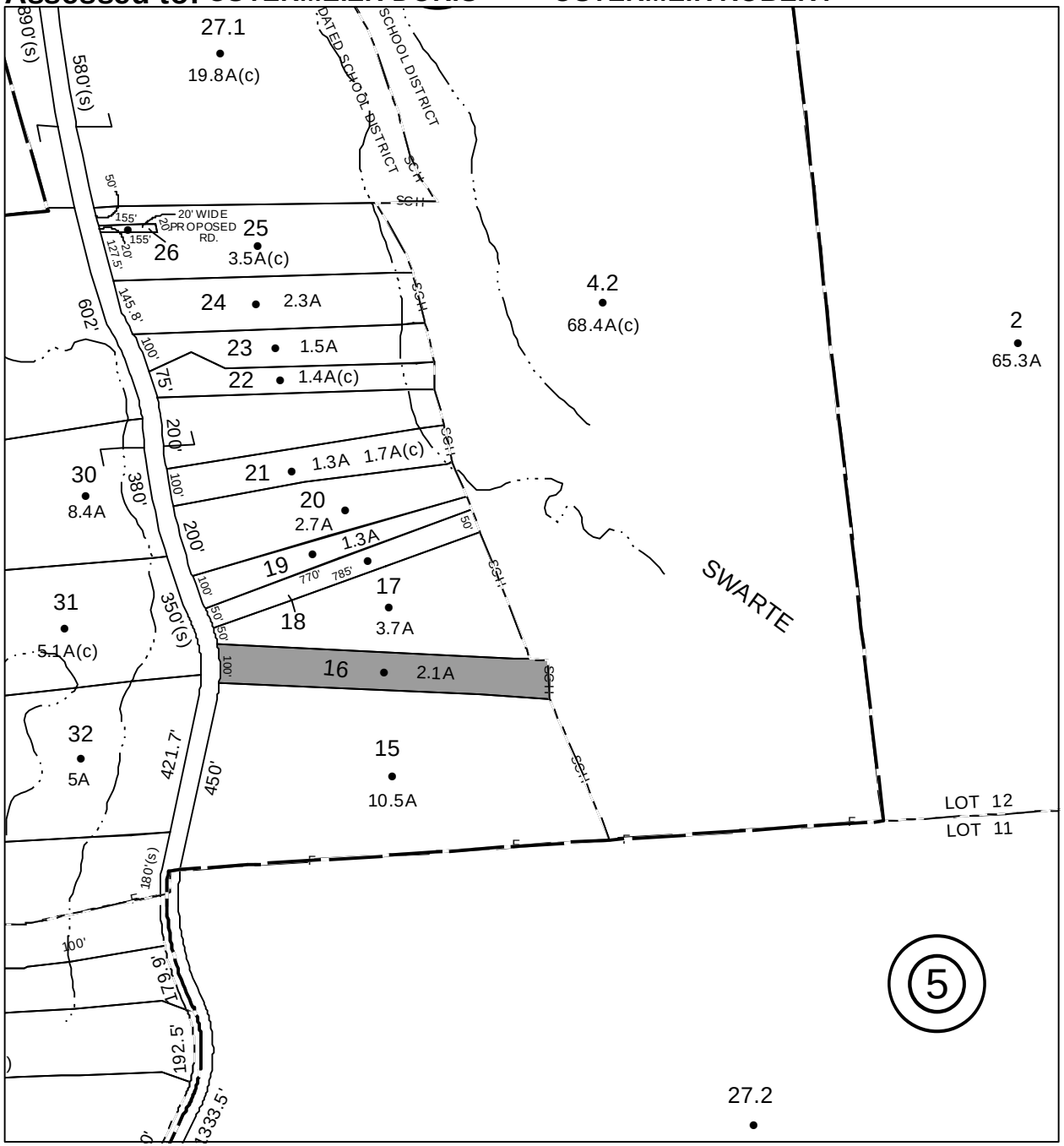

Parcel # 7

TOWN OF: ESOPUS

SBL: 71.4-4-53

Property Class: 260
Seasonal Residences

Location: 246 FLOYD ACKERT RD

Oldest Year of Tax: 2011 G

Amount: $ 30,756

Acres: 1.45

Front: 0

Depth: 0

Current Owner: COUNTY OF ULSTER

Assessed to: BOMBINO JAMES CHARLES BOMBINO TAMMY

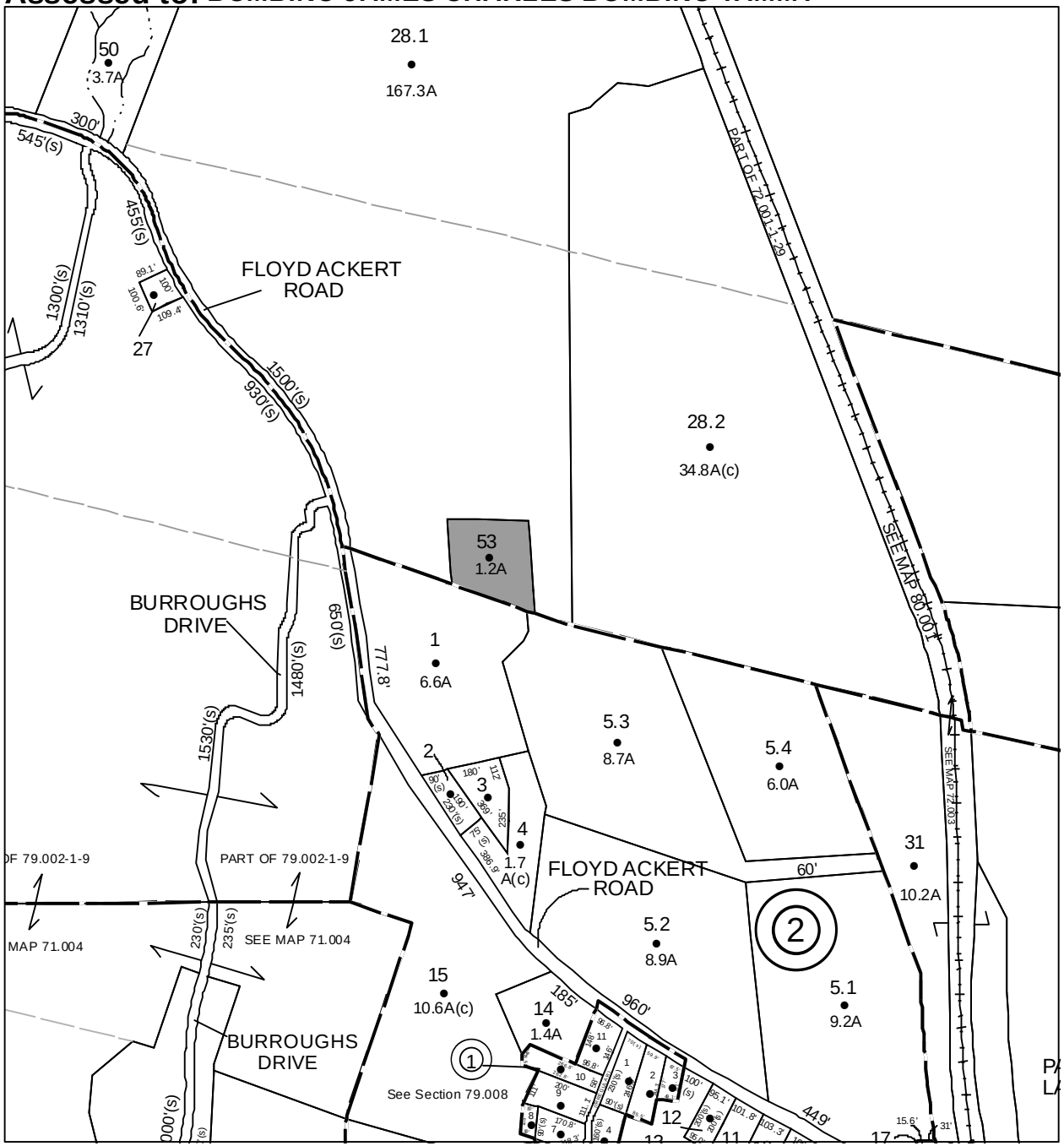

Parcel # 8

TOWN OF: ESOPUS

SBL: 80.1-3-10

Property Class: 210
One Family Year

Location: 1734 BROADWAY/ROUTE 9W

Oldest Year of Tax: 2013 G

Amount: $ 10,805

Acres: 0

Front: 144

Depth: 120

Current Owner: HARKNESS SIGN & ART STUDIO INC

Assessed to: HARKNESS SIGN HARKNESS ART STUDIO

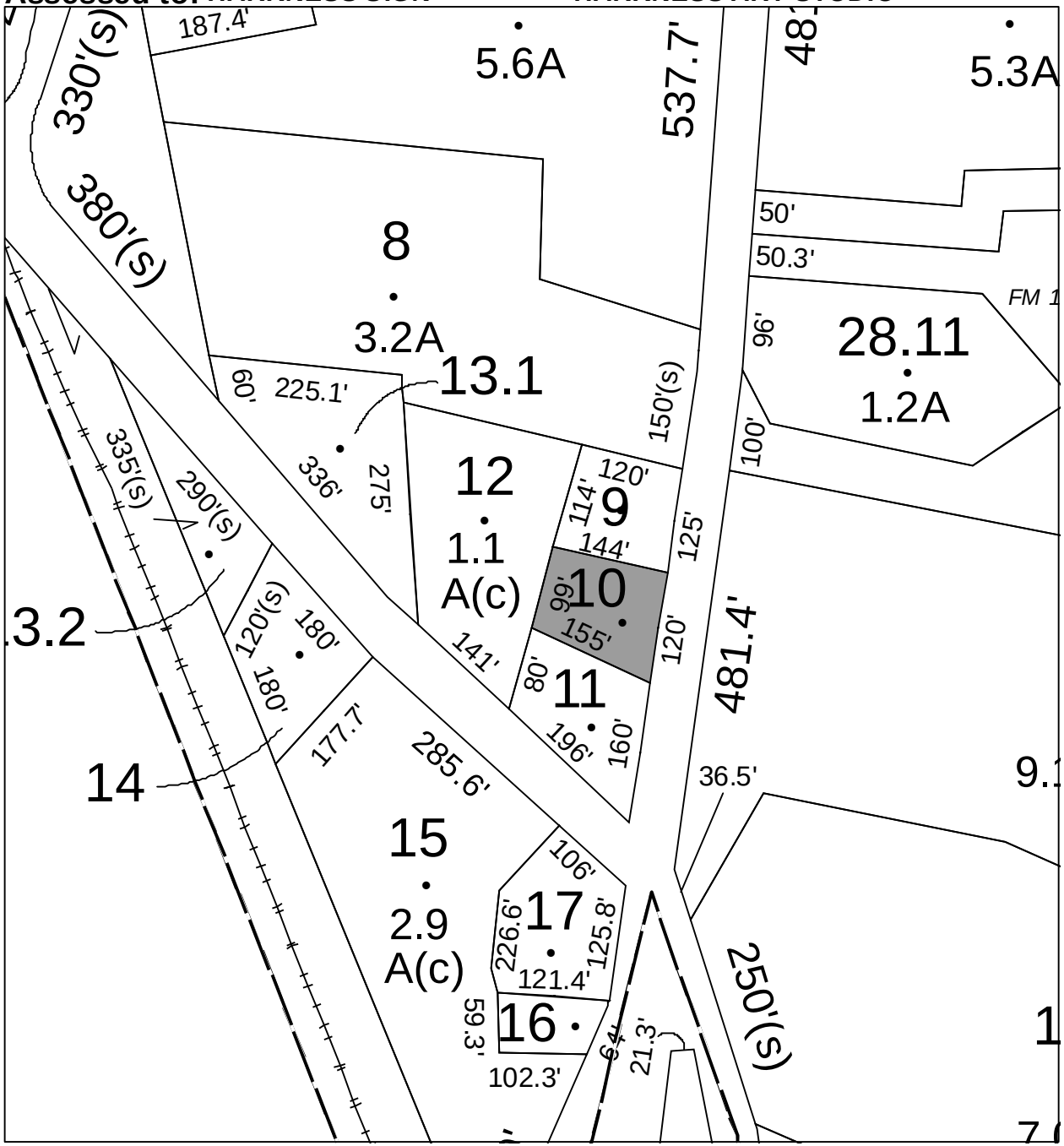

Parcel # 9

TOWN OF: GARDINER

SBL: 93.1-4-22

Property Class: 270
Mobile Home

Location: 24 PIONEER RD

Oldest Year of Tax: 2011 G

Amount: $ 15,419

Acres: 1

Front: 141

Depth: 300

Current Owner:
Assessed to: MCMILON-WILKINSON MARY M

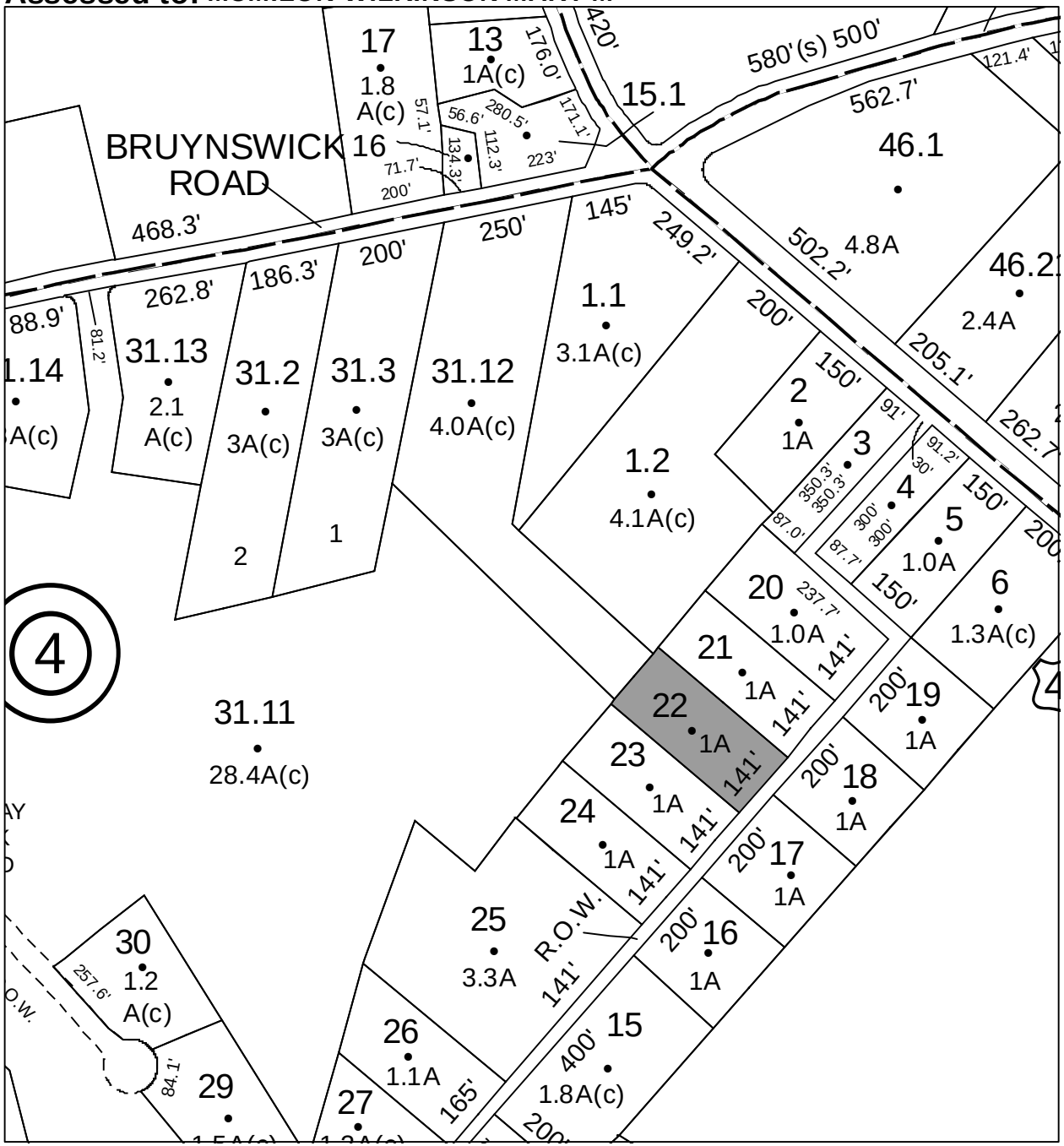

Parcel # 10

TOWN OF: GARDINER

SBL: 93.2-1-33.6

Property Class: 411
Apartments

Location: 881 ALBANY POST RD

Oldest Year of Tax: 2013 G

Amount: $ 12,898

Acres: 0

Front: 0

Depth: 0

Current Owner:
Assessed to: SANCHEZ SONIA

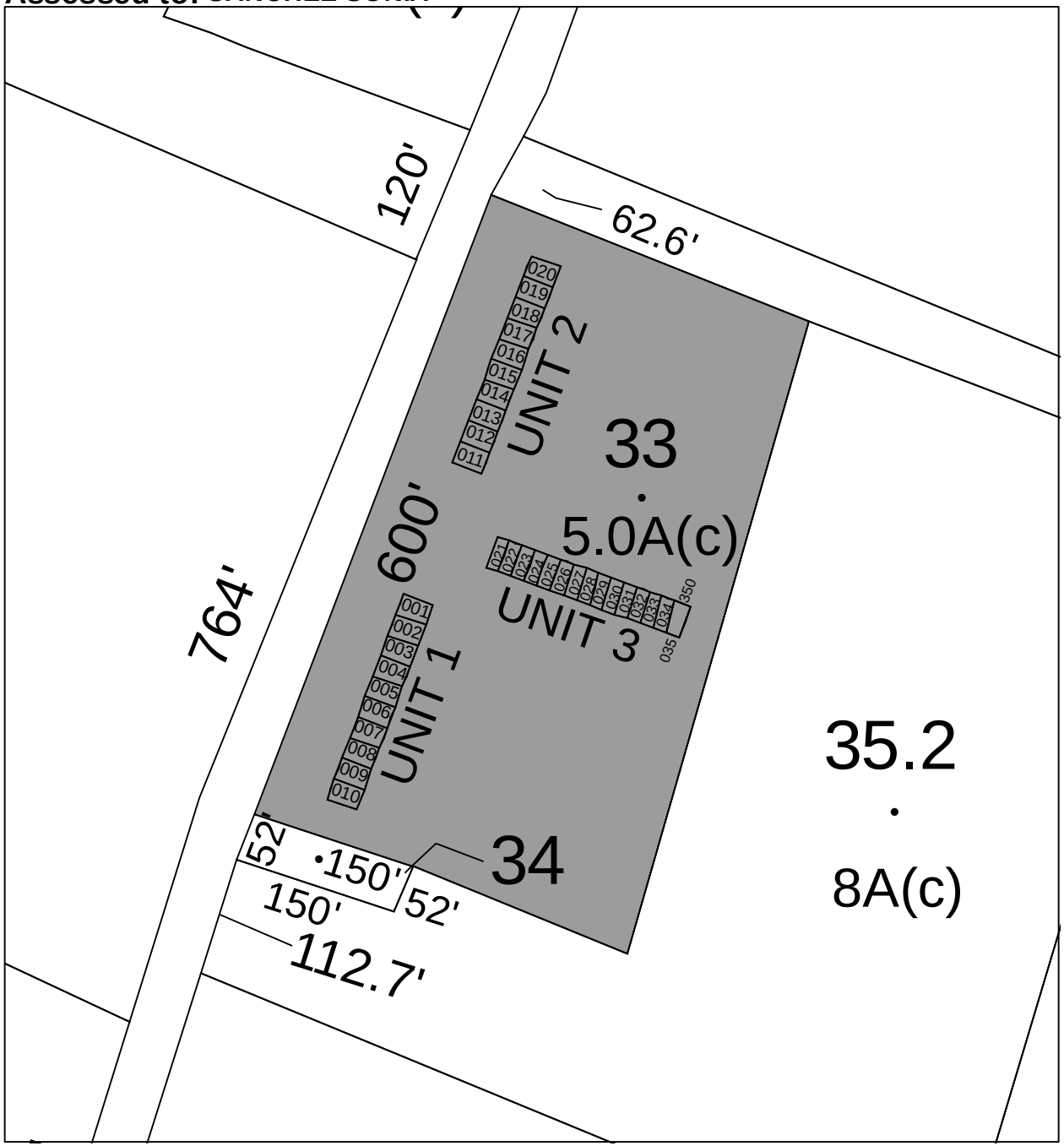

Parcel # 11

TOWN OF: GARDINER

SBL: 93.2-1-33.7

Property Class: 411
Apartments

Location: 881 ALBANY POST RD

Oldest Year of Tax: 2013 G

Amount: $ 16,400

Acres: 0

Front: 0

Depth: 0

Current Owner:
Assessed to: SANCHEZ SONIA

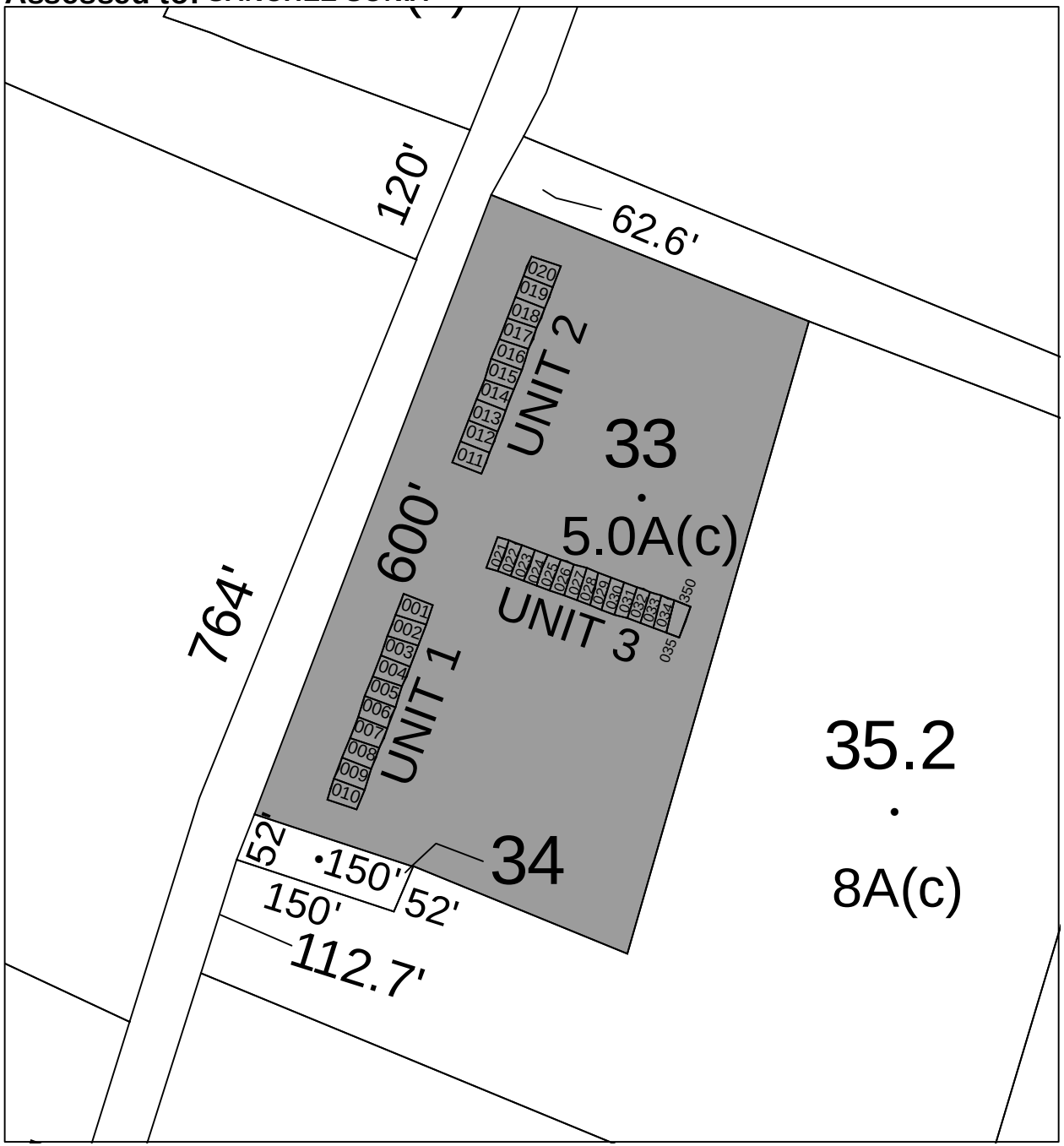

Parcel # 14

TOWN OF: HARDENBURGH

SBL: 3.3-4-3.200

Property Class: 311
Residential Vacant Land

Location: TODD MTN RD

Oldest Year of Tax: 2013 G

Amount: $ 1,699

Acres: 2

Front: 0

Depth: 0

No Image Available

Current Owner:
Assessed to: PAGILLO JOSEPH SR PAGILLO JOSEPH JR

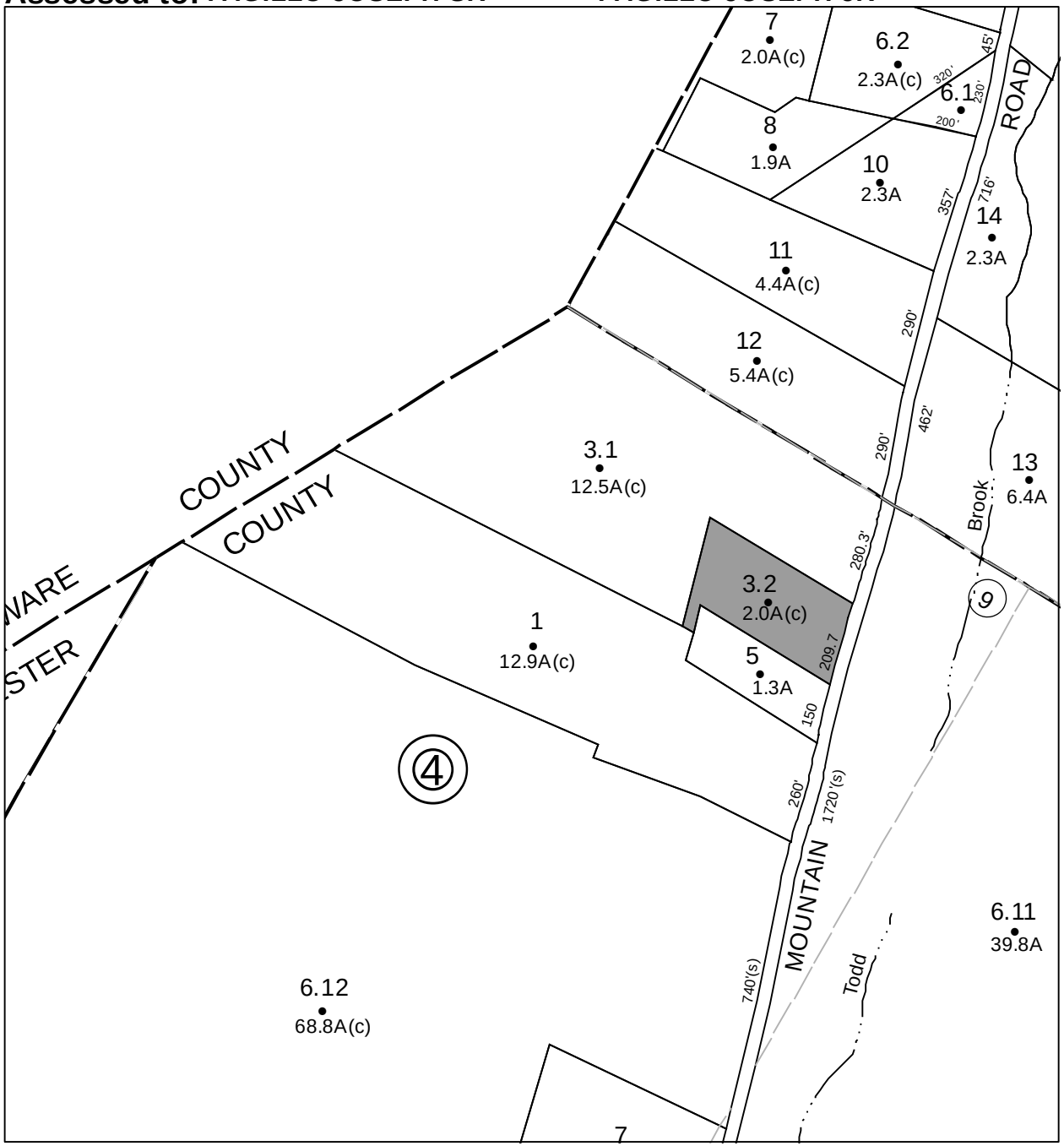

Parcel # 15

TOWN OF: HURLEY

SBL: 37.2-5-9.100

Property Class: 311
Residential Vacant Land

Location: GLENVIEW DR

Oldest Year of Tax: 2013 G

Amount: $ 729

Acres: 0.4

Front: 0

Depth: 0

No Image Available

Current Owner:
Assessed to: TERWILLIGER PAUL

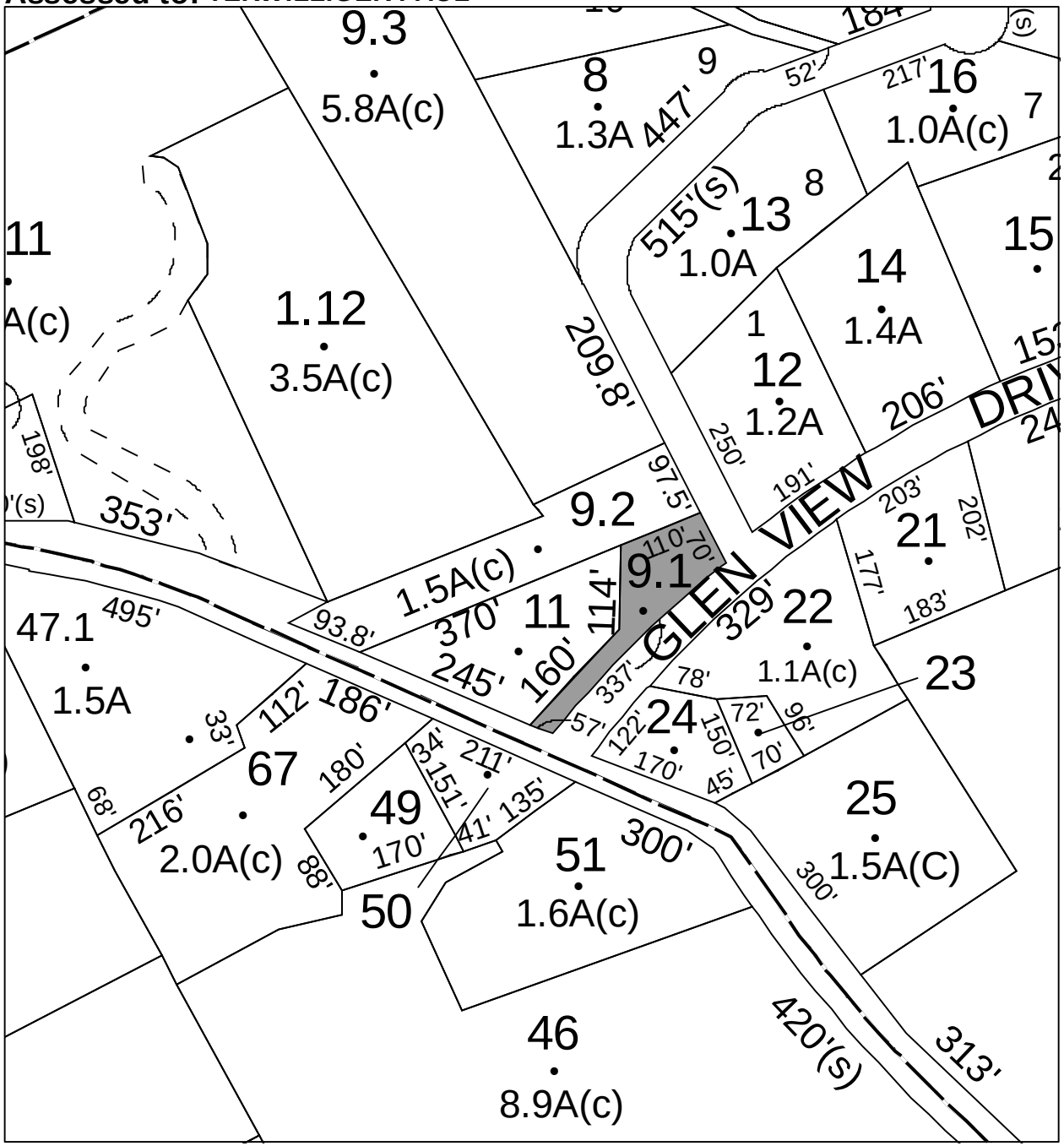

Parcel # 17

TOWN OF: KINGSTON

SBL: 39.13-4-10

Property Class: 314
Rural Vacant Lots of 10 Acres or Less

Location: WINTERGREEN HILL RD

Oldest Year of Tax: 2010/2011 S

Amount: $ 4,124

Acres: 0.36

Front: 0

Depth: 0

No Image Available

Current Owner:
Assessed to: O'SULLIVAN MCCOLGAN KELLEY A

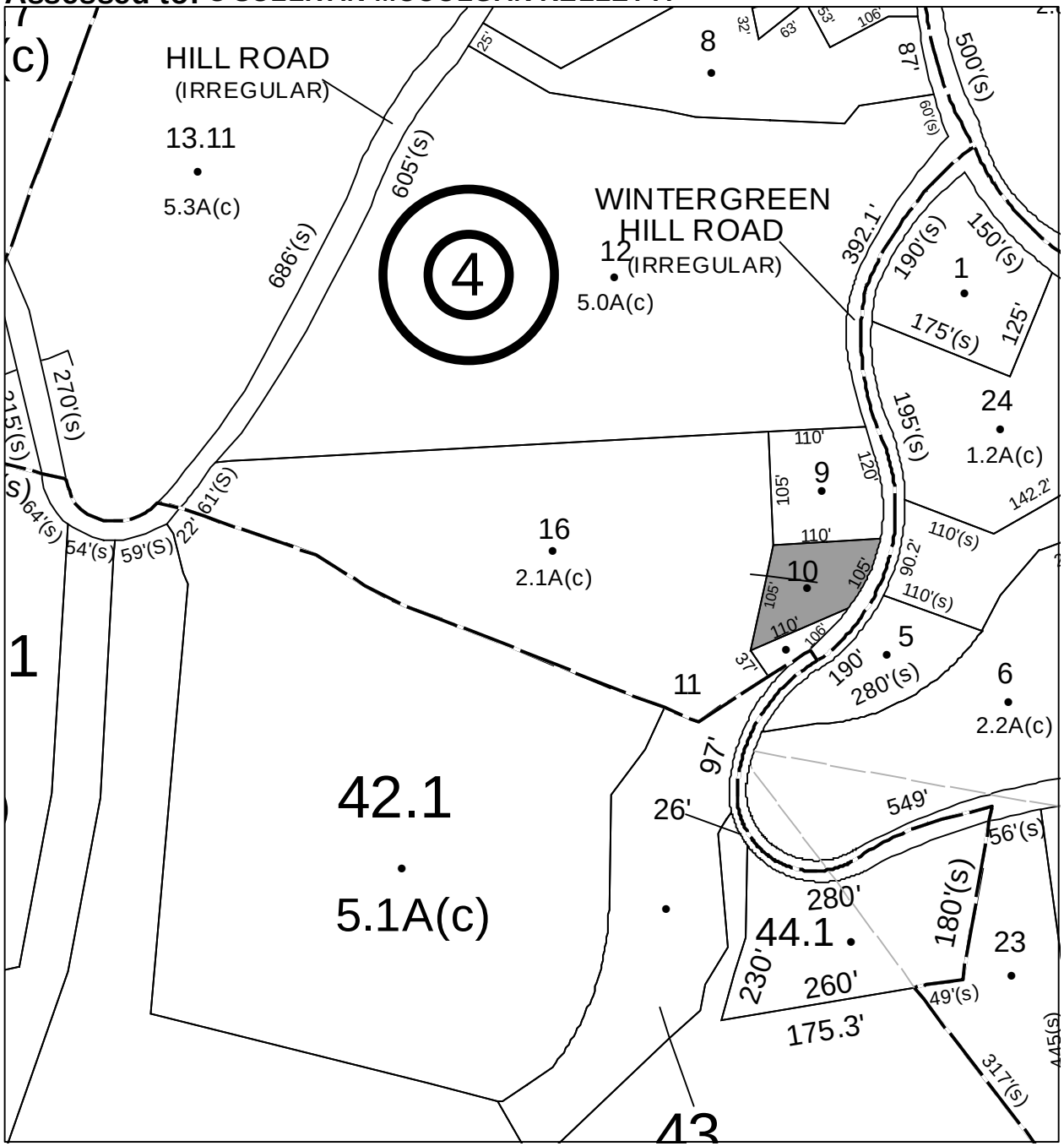

Parcel # 18

TOWN OF: KINGSTON

SBL: 47.2-1-6

Property Class: 314
Rural Vacant Lots of 10 Acres or Less

Location: OFF ROUTE 28

Oldest Year of Tax: 2010 G

Amount: $ 1,113

Acres: 0.12

Front: 0

Depth: 0

No Image Available

Current Owner: COUNTY OF ULSTER
Assessed to: D'SOUZA KIM C

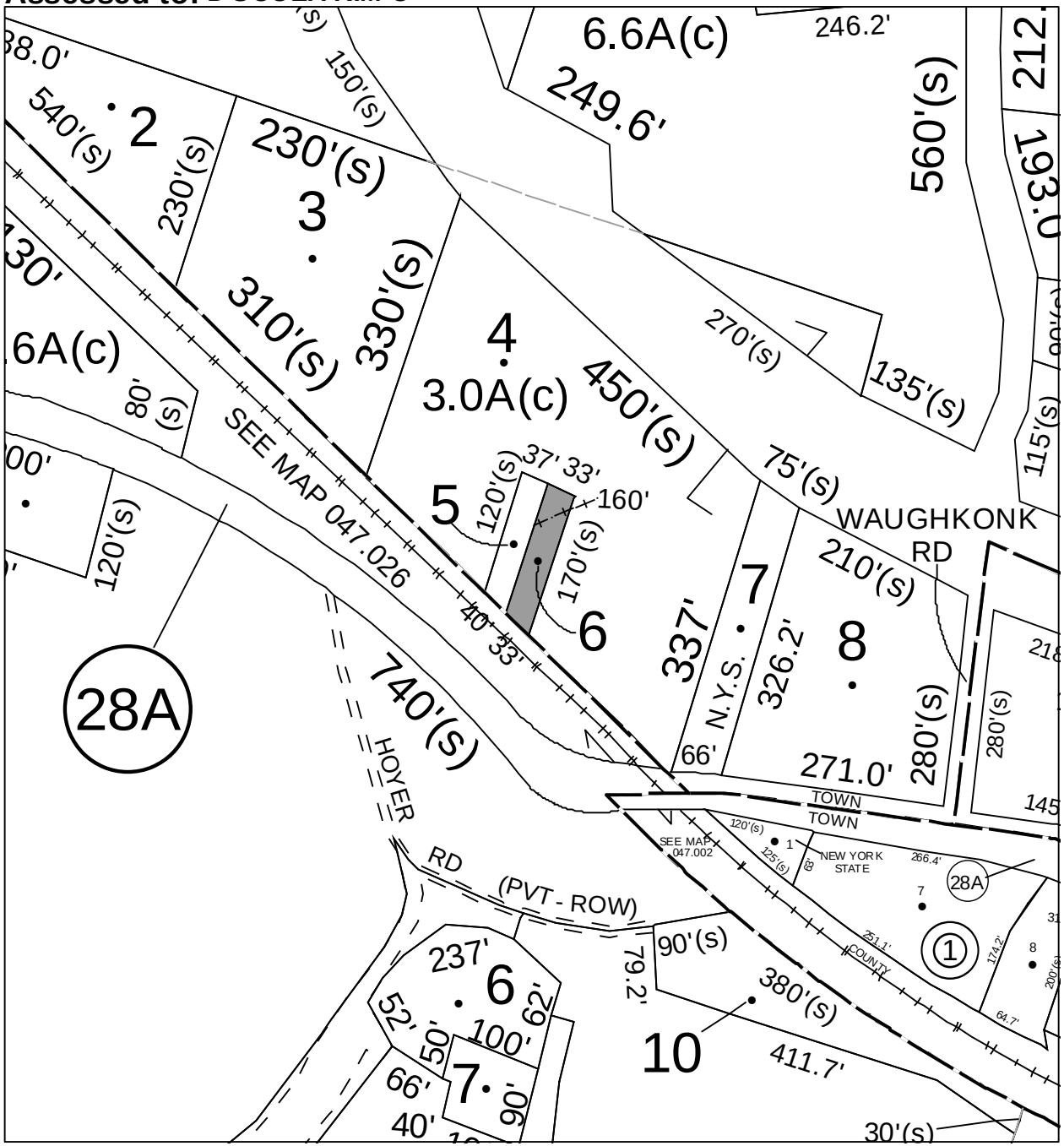

Parcel # 19

TOWN OF: LLOYD

SBL: 79.4-2-29

Property Class: 311
Residential Vacant Land

Location: HAWLEYS CORNERS RD

Oldest Year of Tax: 2013 G

Amount: $ 1,001

Acres: 0.27

Front: 0

Depth: 0

No Image Available

Current Owner:
Assessed to: CANCELLO LOUIS J

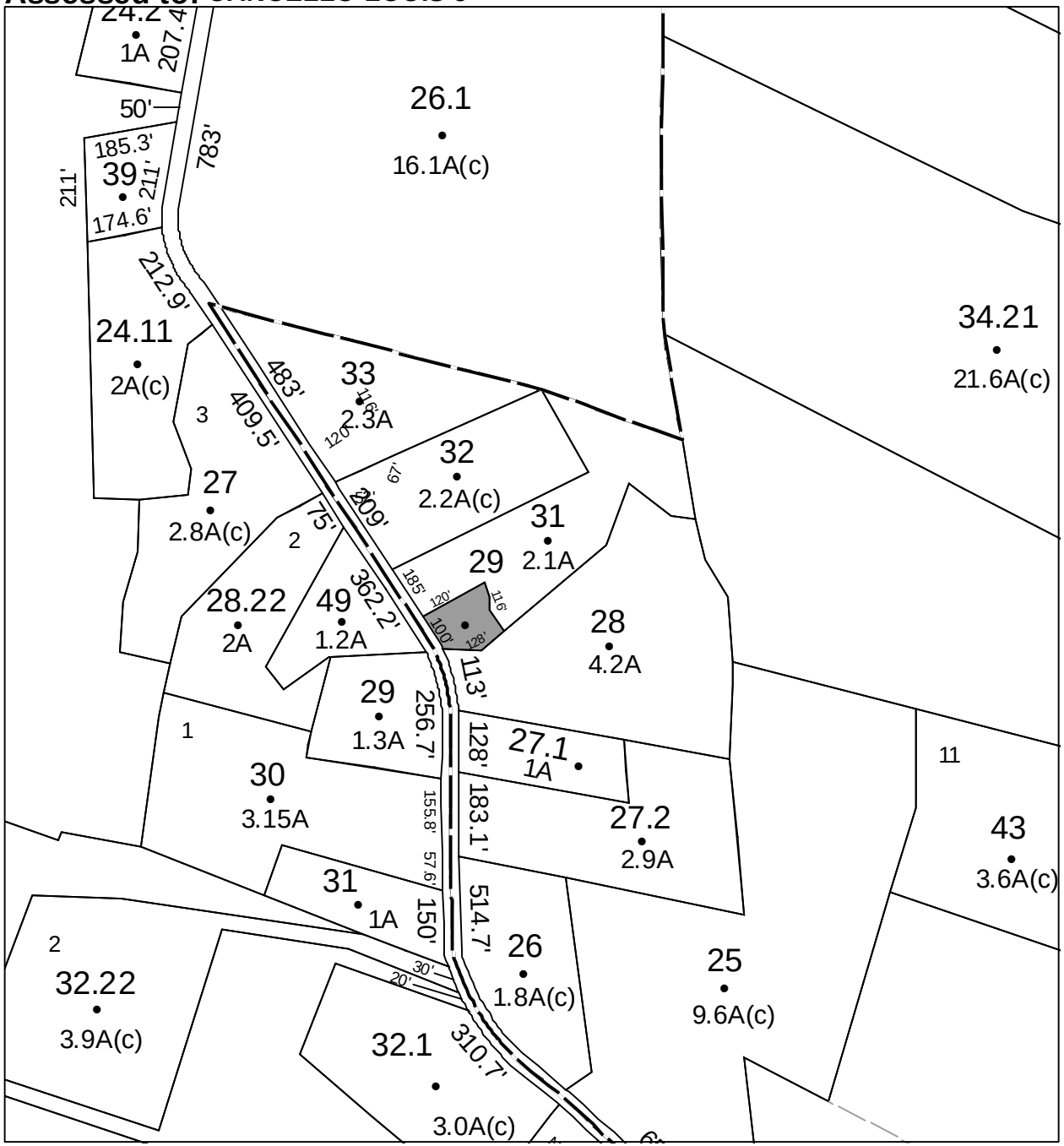

Parcel # 20

TOWN OF: LLOYD

SBL: 87.2-7-15.110

Property Class: 240
Rural Residence with Acreage

Location: 76 S CHODIKEE LAKE RD

Oldest Year of Tax: 2013 G

Amount: $ 34,000

Acres: 11.8

Front: 0

Depth: 0

Current Owner:

Assessed to: FRAMPTON J PAUL FRAMPTON RUTH E

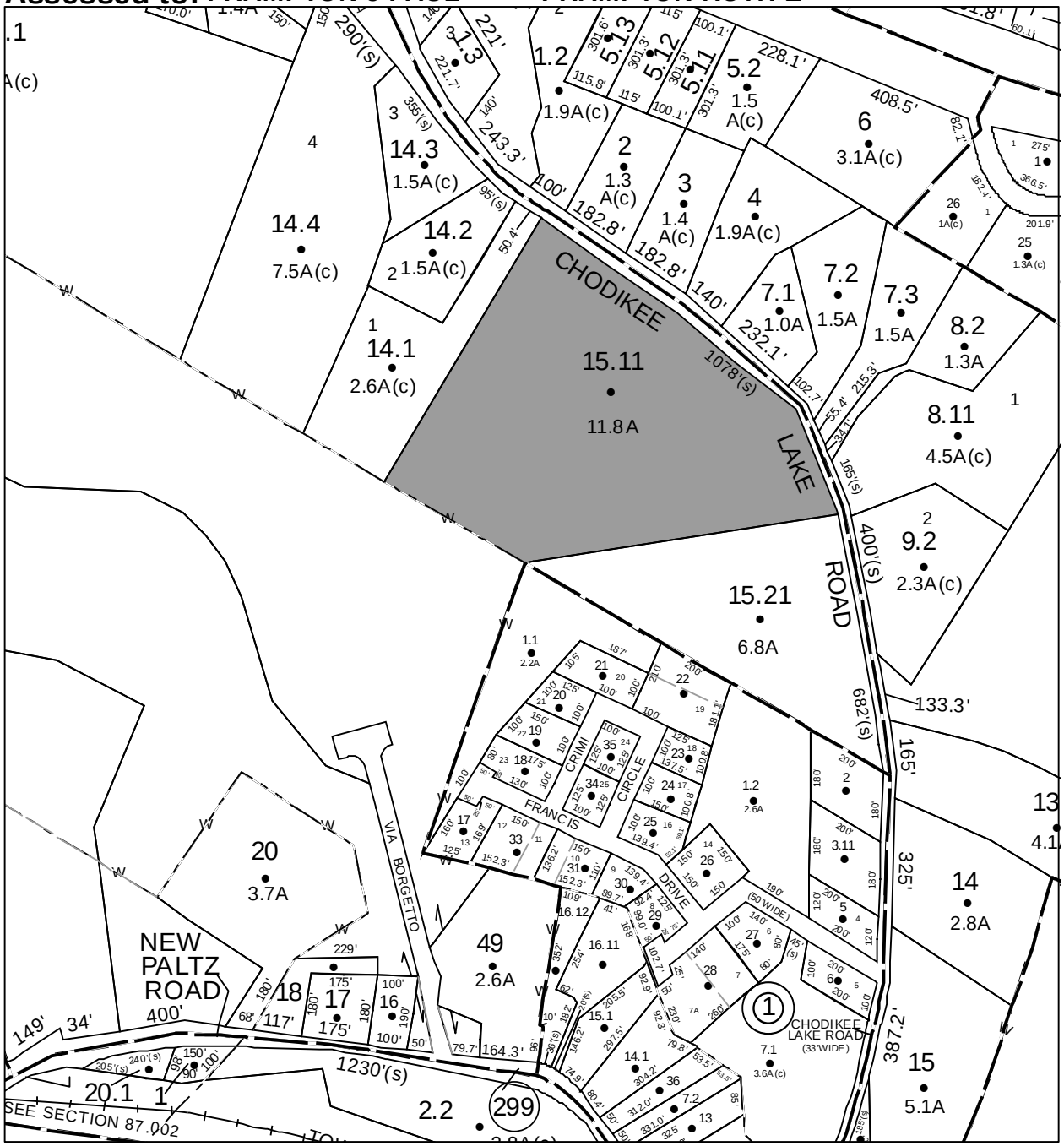

Parcel # 21

TOWN OF: LLOYD

SBL: 87.3-1-27.100

Property Class: 311
Residential Vacant Land

Location: SOUTH ST

Oldest Year of Tax: 2013 G

Amount: $ 601

Acres: 1

Front: 0

Depth: 0

No Image Available

Current Owner:
Assessed to: GRILLO GERARD

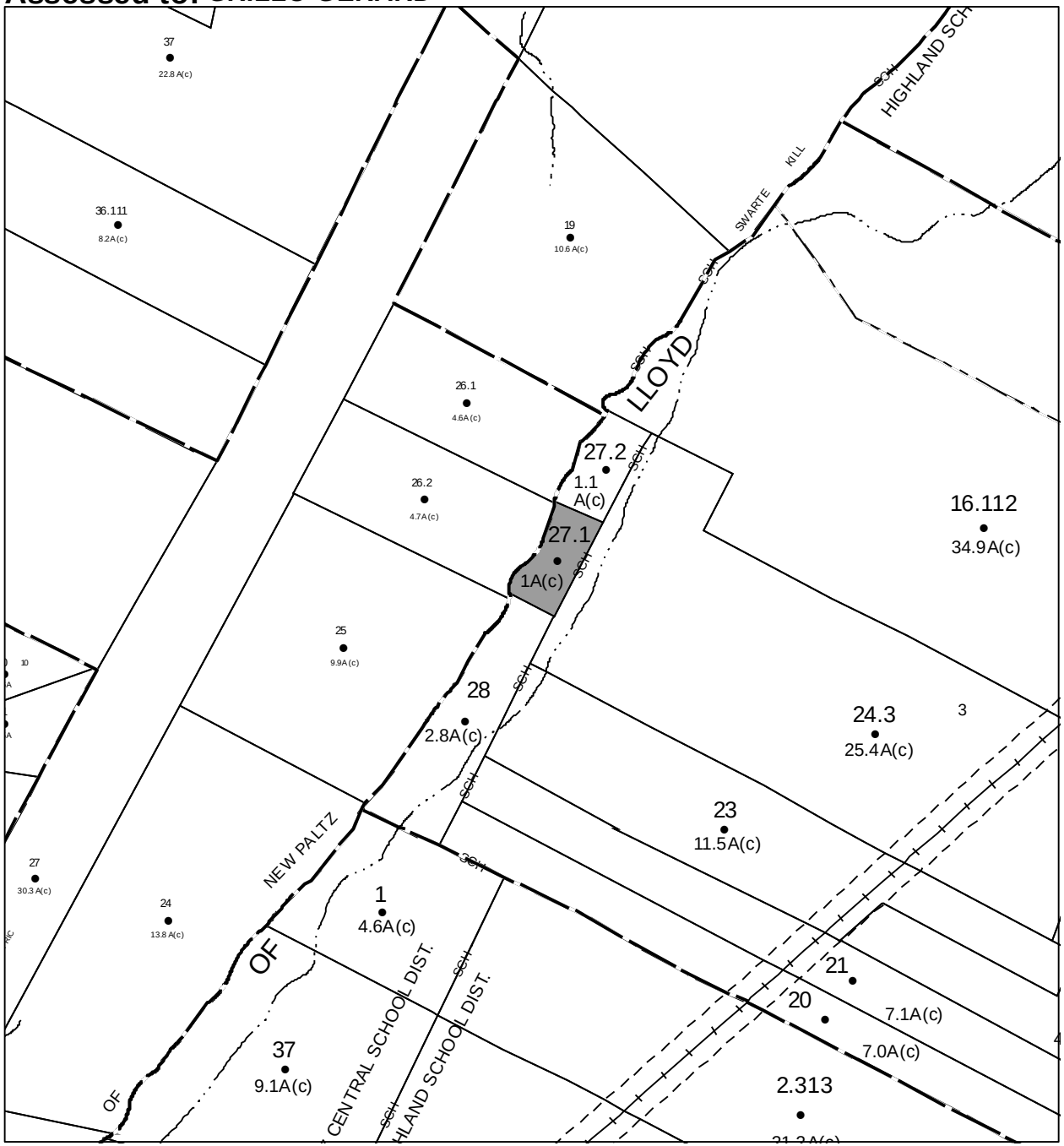

Parcel # 22

TOWN OF: LLOYD

SBL: 87.3-1-27.200

Property Class: 311
Residential Vacant Land

Location: SOUTH ST

Oldest Year of Tax: 2013 G

Amount: $ 617

Acres: 1.1

Front: 0

Depth: 0

No Image Available

Current Owner:
Assessed to: GRILLO GERARD

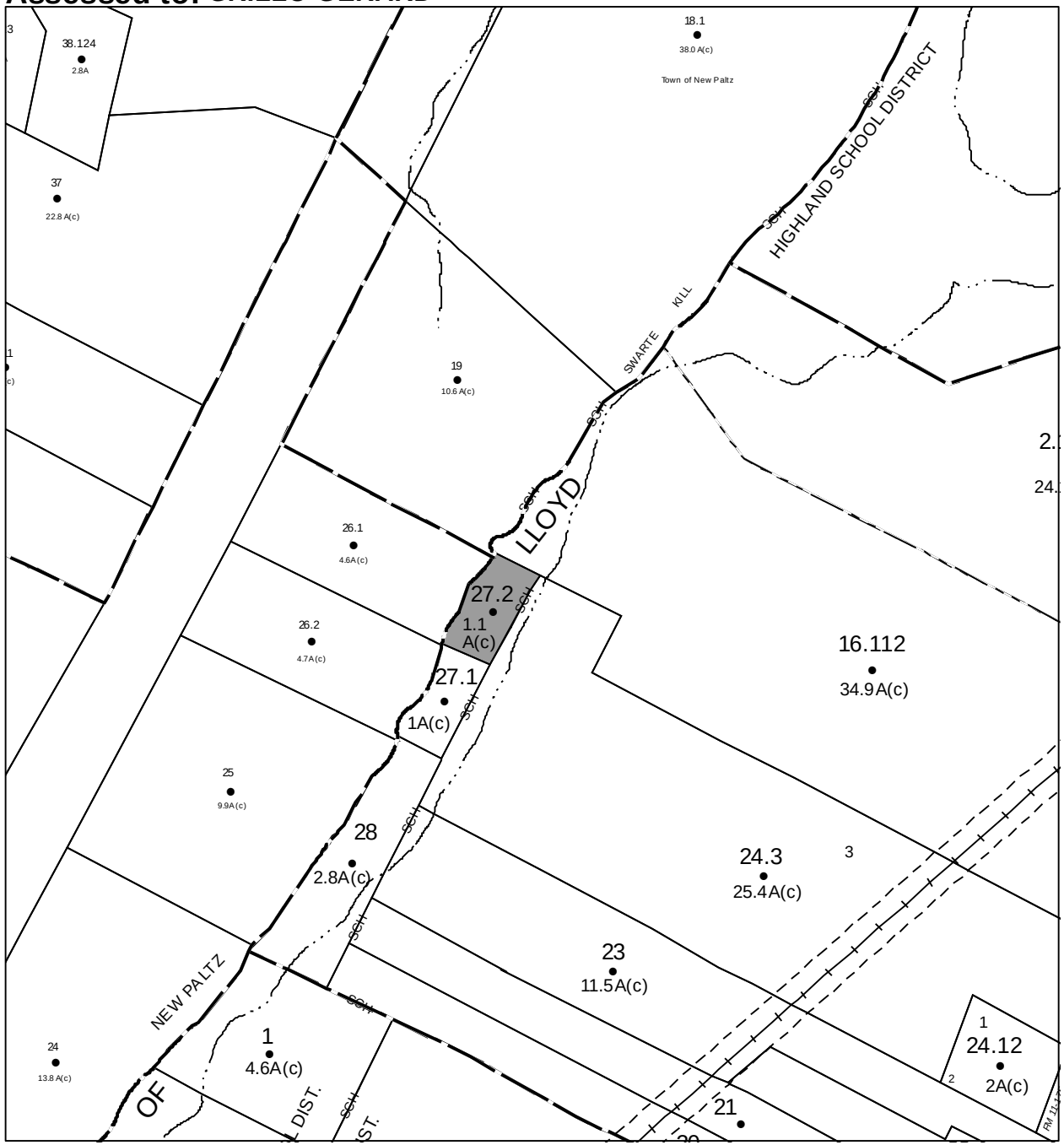

Parcel # 23

TOWN OF: LLOYD

SBL: 87.4-1-18

Property Class: 322
Residential Vacant Land Over 10 Acres

Location: PANCAKE HOLLOW RD

Oldest Year of Tax: 2012 G

Amount: $ 1,782

Acres: 18

Front: 0

Depth: 0

No Image Available

Current Owner: MUISE JAMES A
Assessed to: HARRIS CANDISE

Parcel # 24

TOWN OF: LLOYD

SBL: 87.10-1-16

Property Class: 311
Residential Vacant Land

Location: N ELTING CORNERS RD

Oldest Year of Tax: 2012 G

Amount: $ 14,455

Acres: 0.34

Front: 0

Depth: 0

No Image Available

Current Owner: COUNTY OF ULSTER

Assessed to: SPATARO MICHAEL SPATARO FRANCES

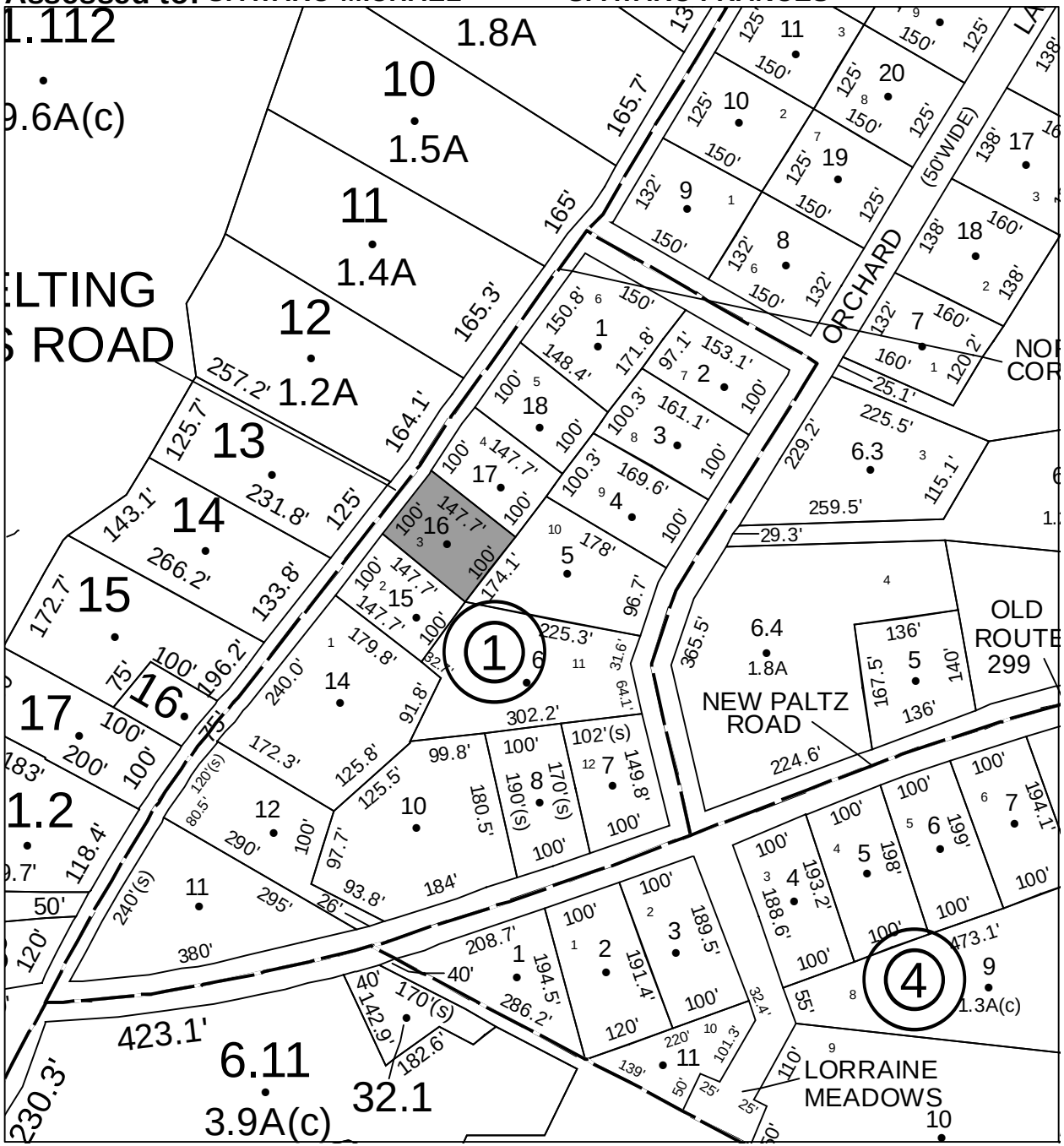

Parcel # 25

TOWN OF: LLOYD

SBL: 87.11-2-5

Property Class: 220
Two Family Year

Location: 462-464 NEW PALTZ RD

Oldest Year of Tax: 2012 G

Amount: $ 49,539

Acres: 0.73

Front: 0

Depth: 0

Current Owner:
Assessed to: JACOBSEN EILEEN

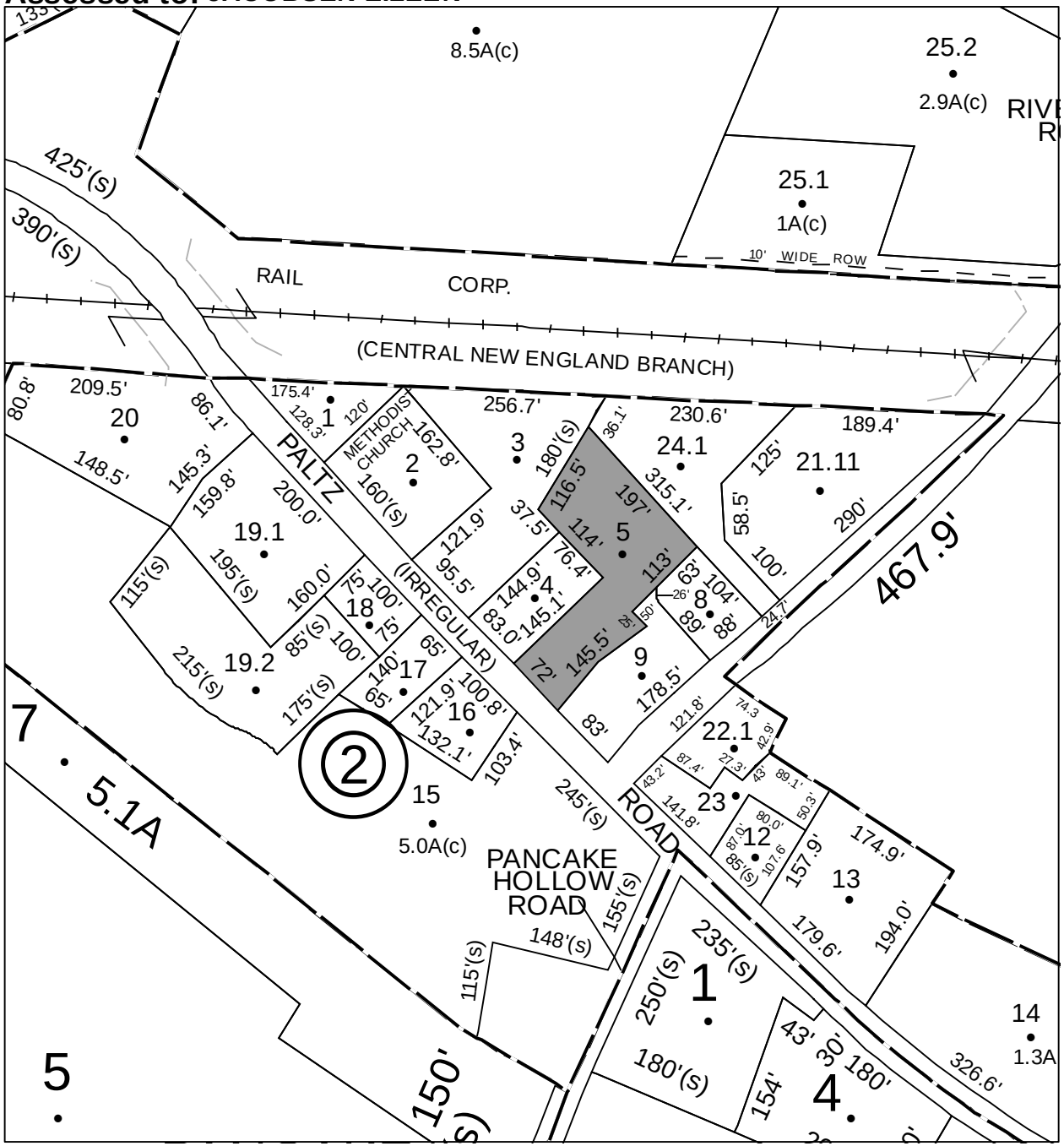

Parcel # 26

TOWN OF: LLOYD

SBL: 88.13-4-40.100

Property Class: 311
Residential Vacant Land

Location: BELLEVUE RD

Oldest Year of Tax: 2013 G

Amount: $ 32,592

Acres: 2

Front: 0

Depth: 0

No Image Available

Current Owner:
Assessed to: RELYEA JAMES L

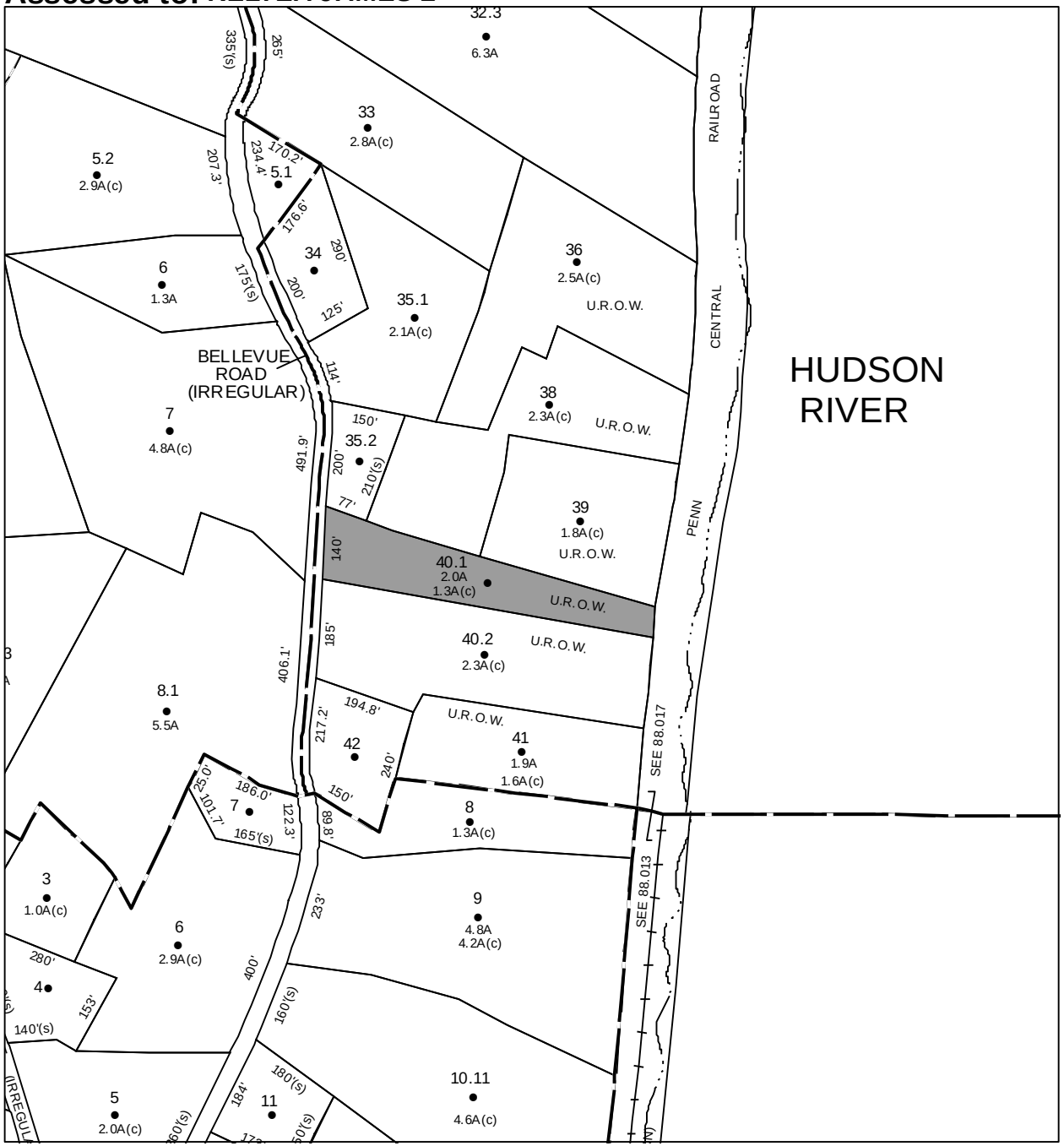

Parcel # 27

TOWN OF: LLOYD

SBL: 88.13-10-3

Property Class: 311
Residential Vacant Land

Location: NEW PALTZ RD

Oldest Year of Tax: 2011 G

Amount: $ 9,080

Acres: 0.22

Front: 0

Depth: 0

No Image Available

Current Owner: COUNTY OF ULSTER
Assessed to: GERLICK ERNEST JR

Parcel # 28

TOWN OF: LLOYD

SBL: 94.2-4-20

Property Class: 270
Mobile Home

Location: 450 S OHIOVILLE RD

Oldest Year of Tax: 2013 G

Amount: $ 11,036

Acres: 0.67

Front: 0

Depth: 0

Current Owner:
Assessed to: BURGER ALONZO IV

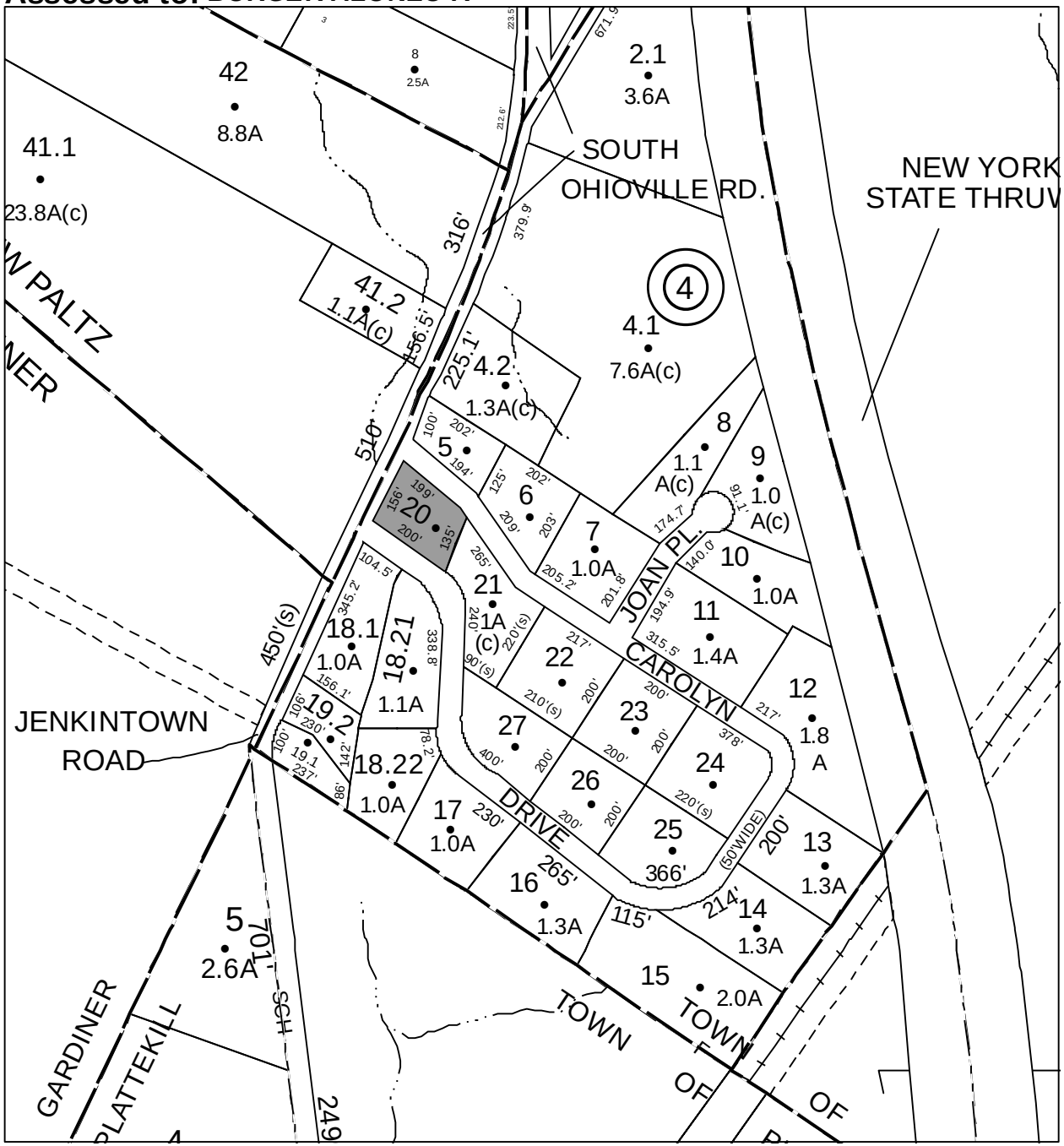

Parcel # 29

TOWN OF: LLOYD

SBL: 95.2-9-6

Property Class: 311
Residential Vacant Land

Location: 423 VINEYARD AVE

Oldest Year of Tax: 2012 G

Amount: $ 7,816

Acres: 0.44

Front: 0

Depth: 0

No Image Available

Current Owner: COUNTY OF ULSTER
Assessed to: CIFUMI LUCY

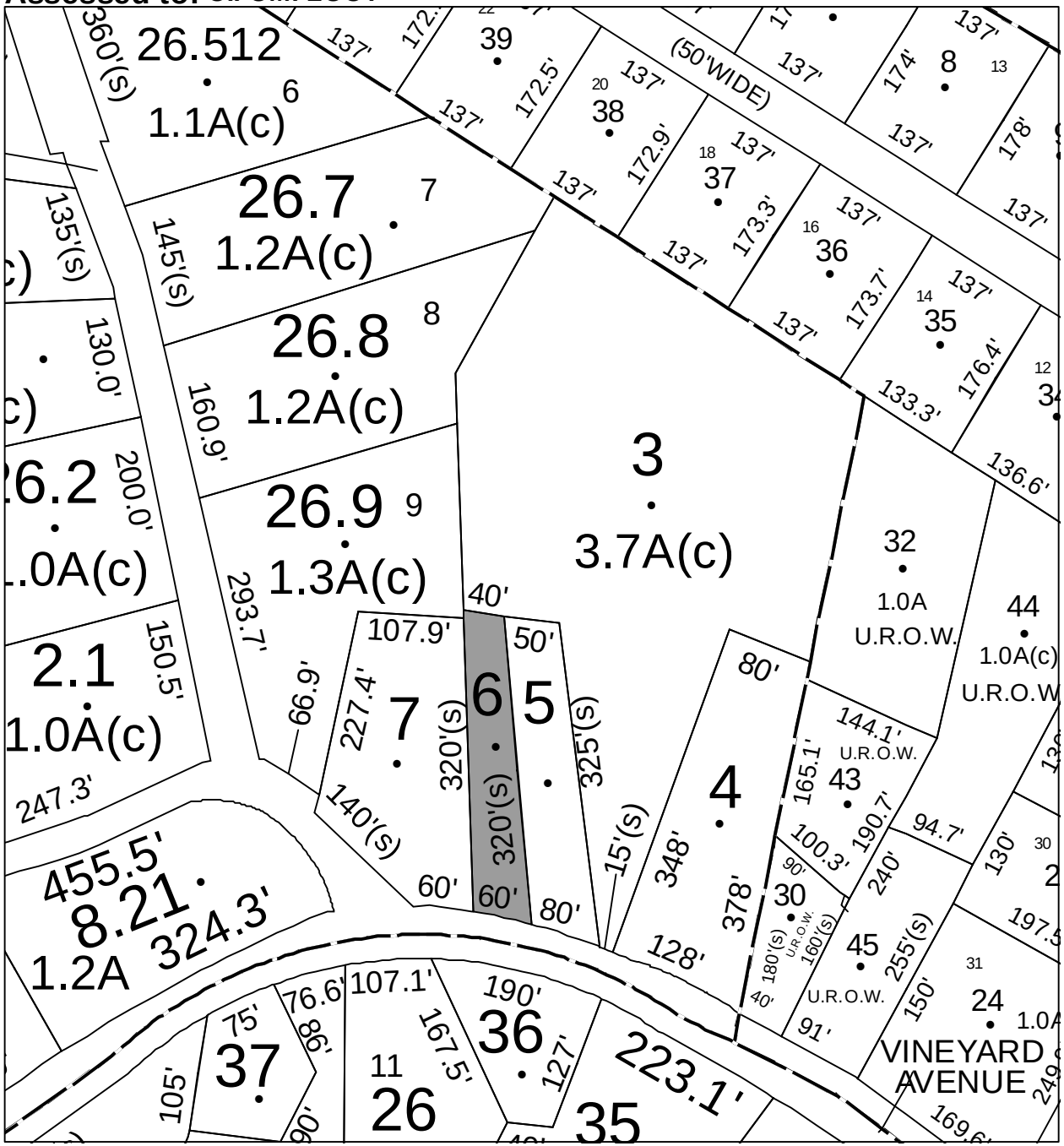

Parcel # 30

TOWN OF: LLOYD

SBL: 95.4-2-7.200

Property Class: 210
One Family Year

Location: 205 PERKINSVILLE RD

Oldest Year of Tax: 2012 G

Amount: $ 23,054

Acres: 1

Front: 0

Depth: 0

Current Owner:

Assessed to: GILBERT PAUL GILBERT KIMBERLEY STEWART PETER

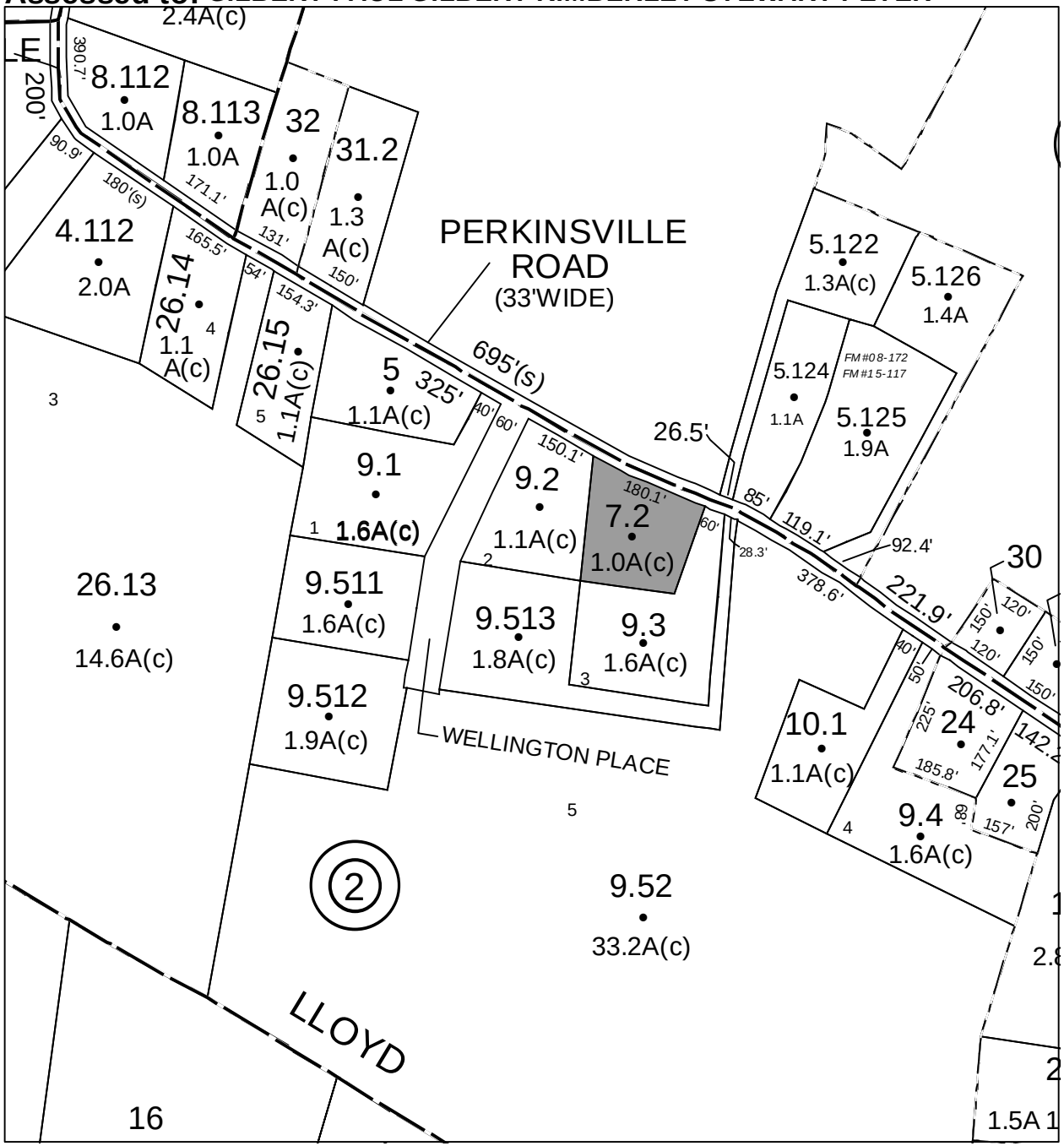

Parcel # 32

TOWN OF: MARBLETOWN

SBL: 61.4-3-5

Property Class: 210
One Family Year

Location: 154 PEAK RD

Oldest Year of Tax: 2013 G

Amount: $ 22,056

Acres: 2.1

Front: 0

Depth: 0

Current Owner:
Assessed to: FORMAN JOHN A

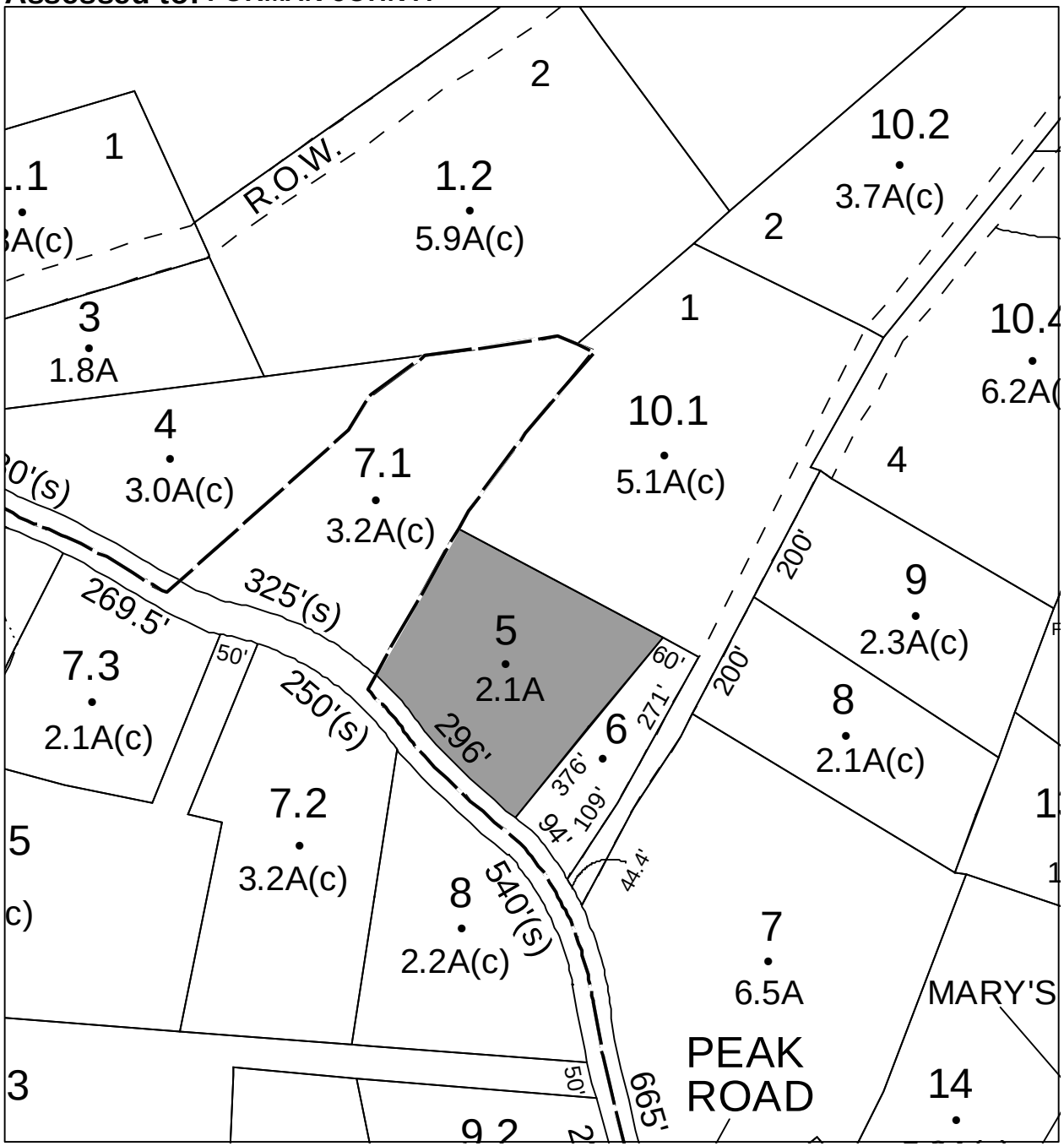

Parcel # 33

TOWN OF: MARBLETOWN

SBL: 61.4-3-58

Property Class: 311
Residential Vacant Land

Location: MARYLAND CT

Oldest Year of Tax: 2008 G

Amount: $ 5,059

Acres: 0.6

Front: 0

Depth: 0

No Image Available

Current Owner: COUNTY OF ULSTER

Assessed to: DALTON-BRUSH BUILDING & CONSULTING LLC

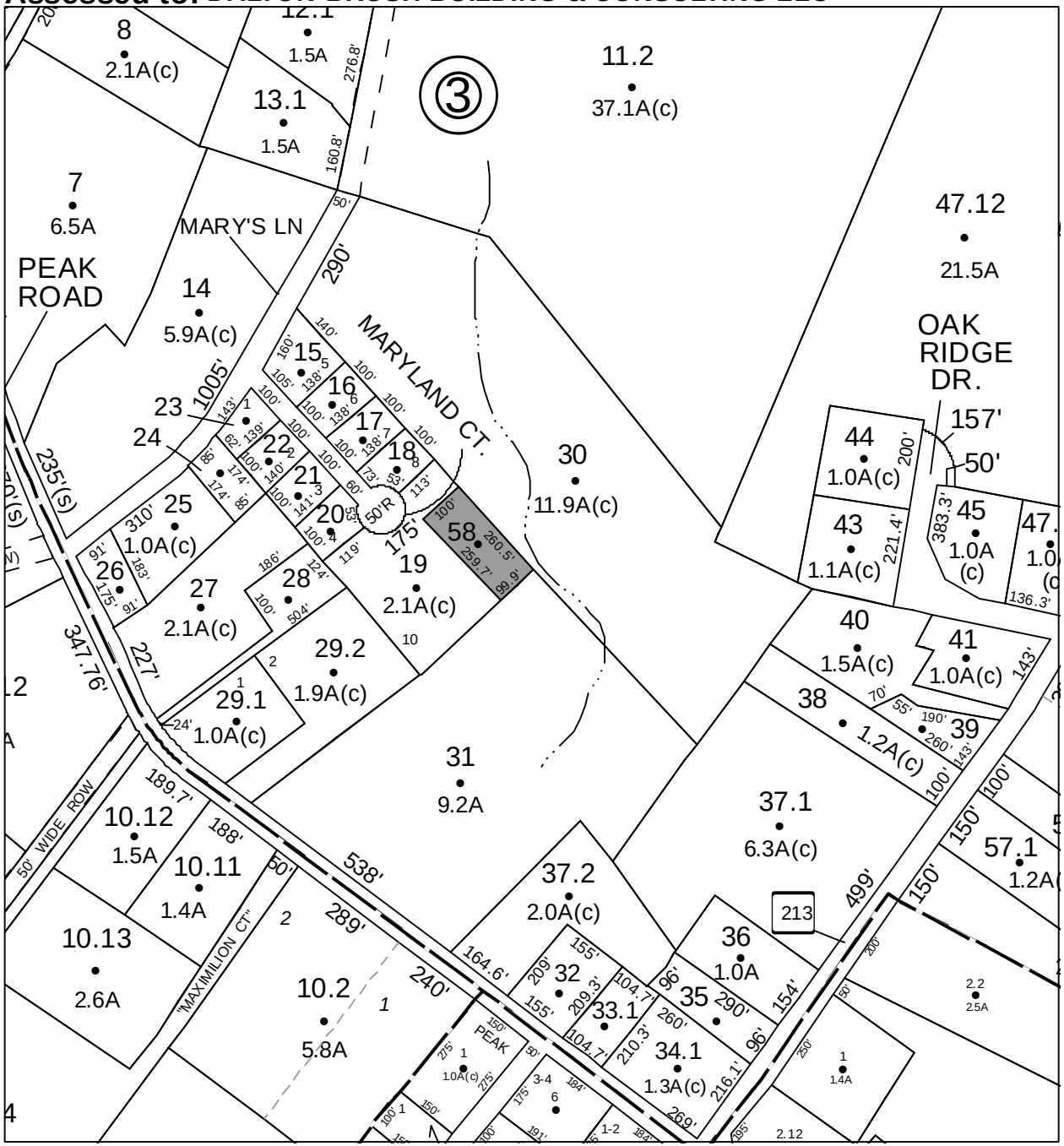

Parcel # 34

TOWN OF: MARLBOROUGH

SBL: 102.4-4-21.100

Property Class: 311
Residential Vacant Land

Location: LATTINTOWN RD

Oldest Year of Tax: 2013 G

Amount: $ 12,503

Acres: 1.64

Front: 0

Depth: 0

No Image Available

Current Owner:
Assessed to: PORTFOLIO INVESTORS GROUP. INC

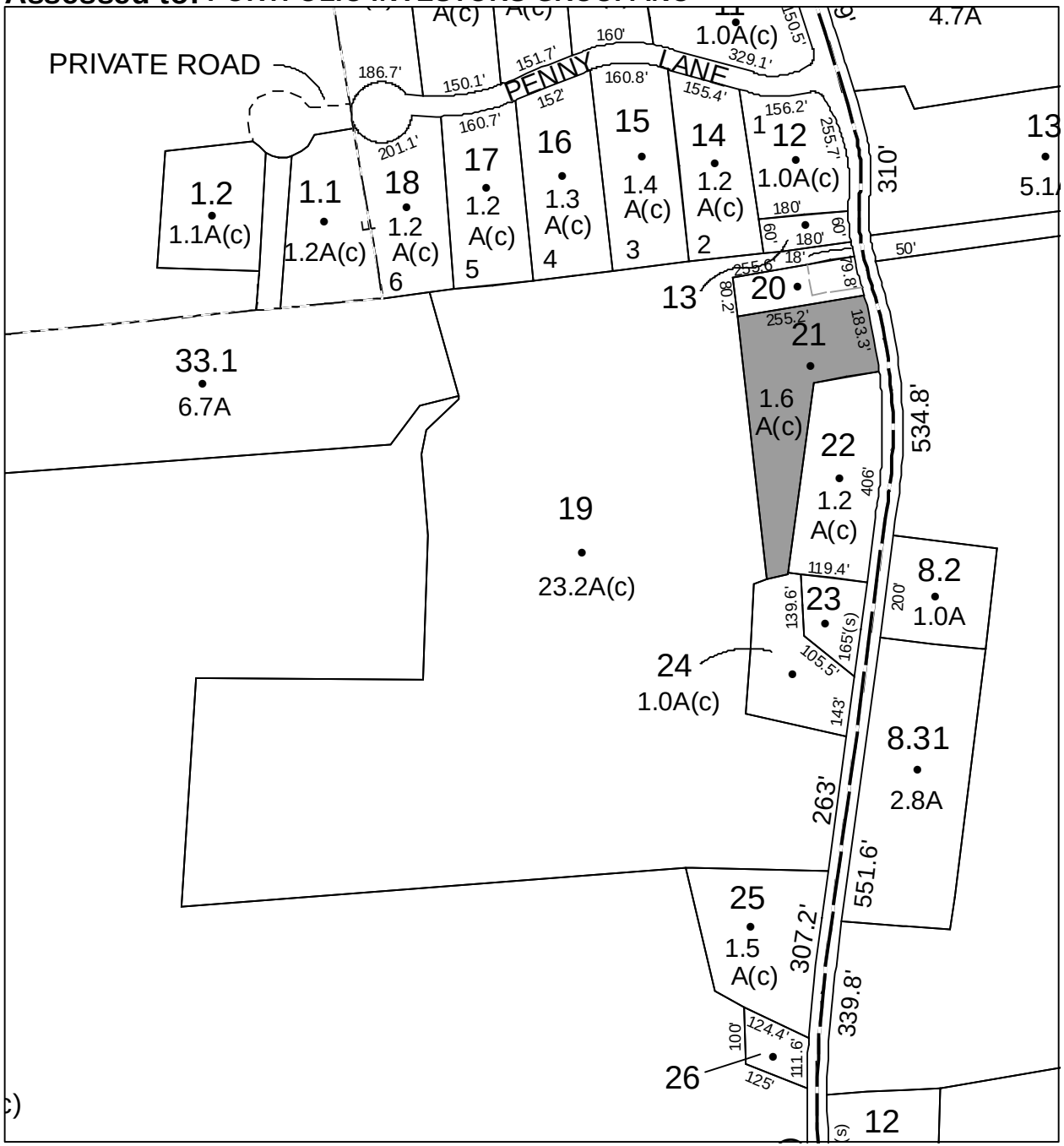

Parcel # 35

TOWN OF: MARLBOROUGH

SBL: 103.1-1-61.100

Property Class: 311
Residential Vacant Land

Location: MAHONEY RD

Oldest Year of Tax: 2012 G

Amount: $ 17,294

Acres: 2.5

Front: 0

Depth: 0

No Image Available

Current Owner: COUNTY OF ULSTER
Assessed to: PASSANTE LORI

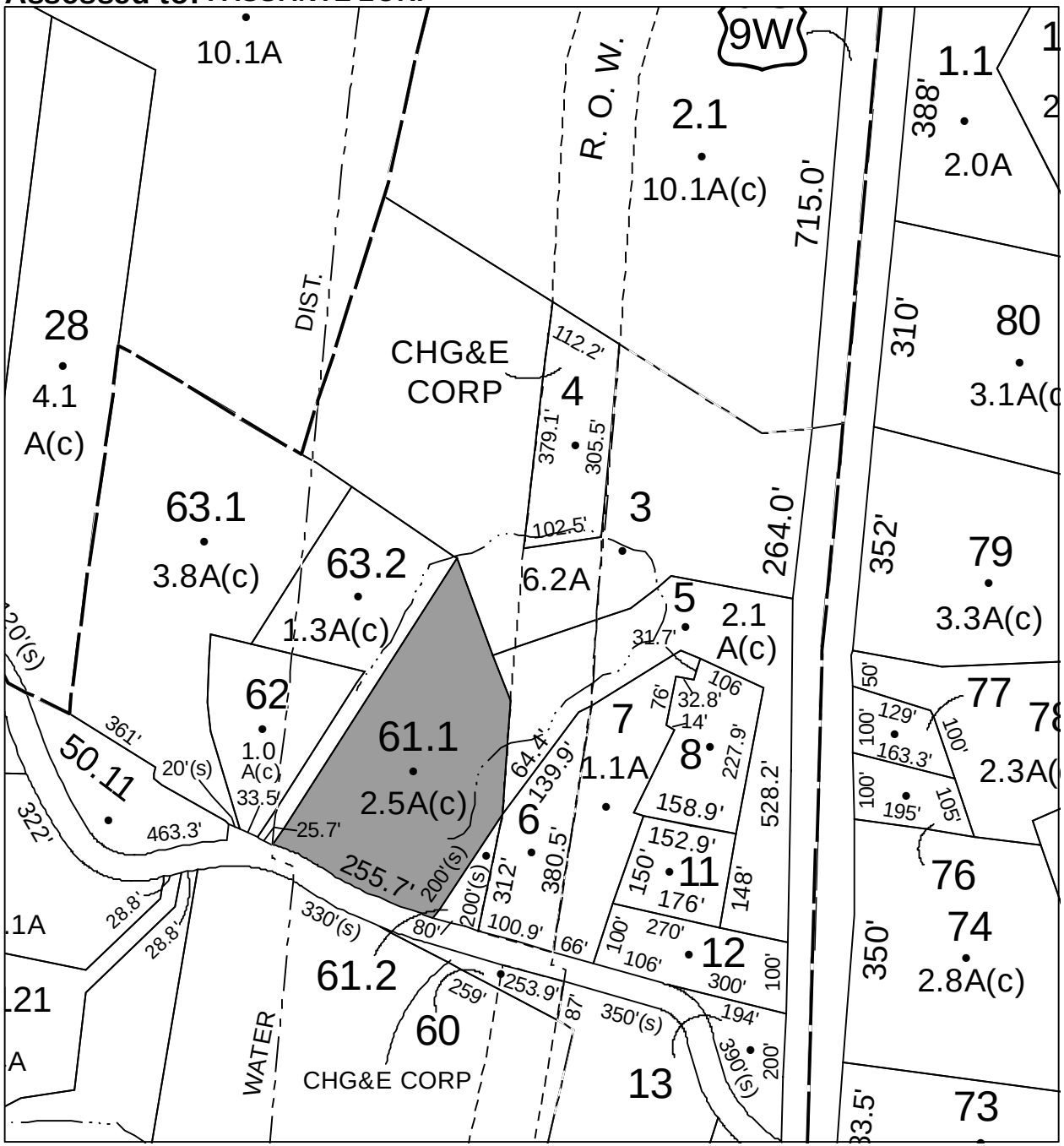

Parcel # 36

TOWN OF: MARLBOROUGH

SBL: 103.1-1-61.200

Property Class: 311
Residential Vacant Land

Location: MAHONEY RD

Oldest Year of Tax: 2012 G

Amount: $ 3,398

Acres: 0

Front: 80

Depth: 200

No Image Available

Current Owner: COUNTY OF ULSTER
Assessed to: PASSANTE LORI

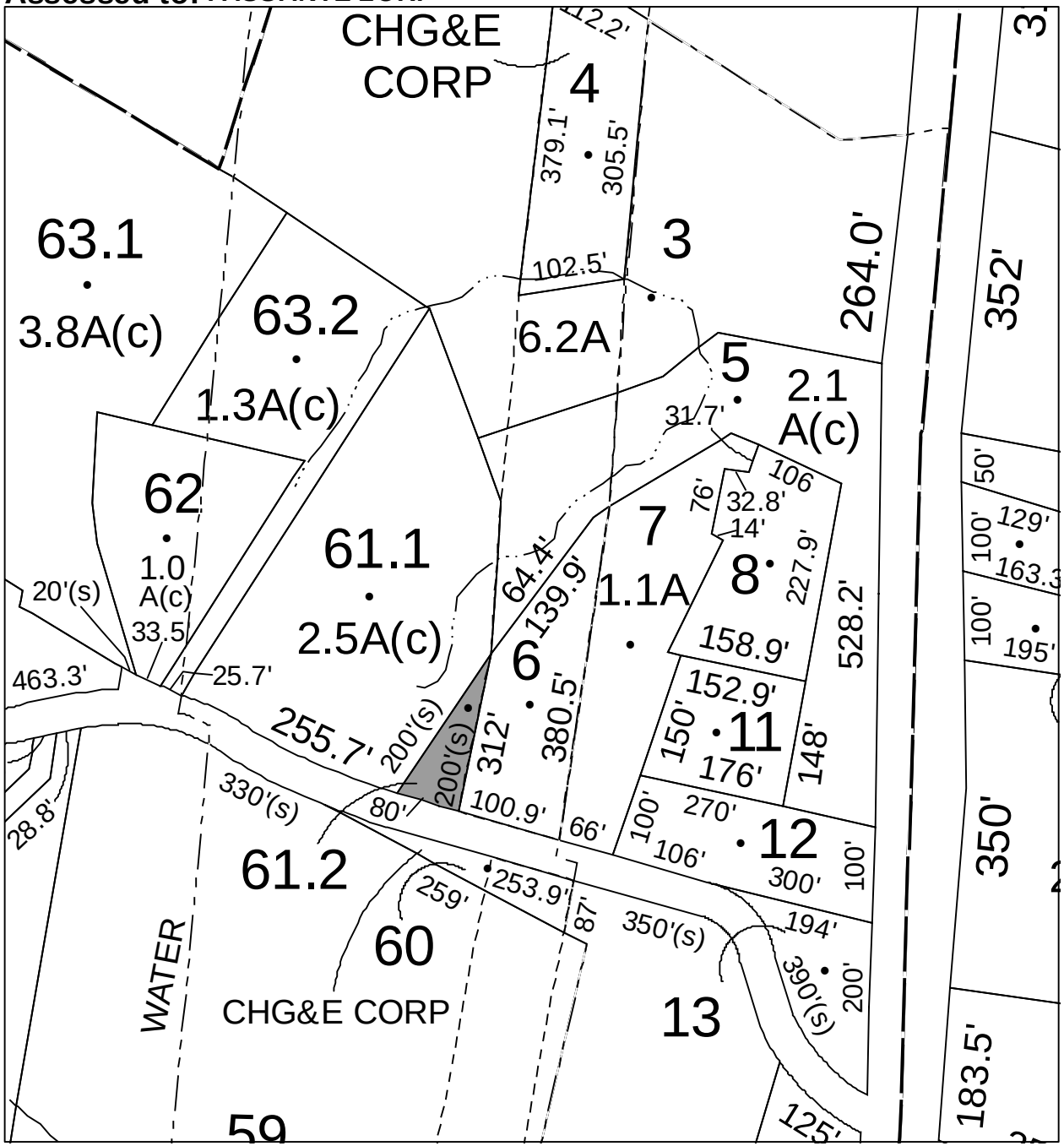

Parcel # 37

TOWN OF: MARLBOROUGH

SBL: 103.1-3-25

Property Class: 210
One Family Year

Location: 20 WATSON AVE

Oldest Year of Tax: 2010 G

Amount: $ 51,130

Acres: 0

Front: 69

Depth: 172

Current Owner: COUNTY OF ULSTER

Assessed to: WARDROP KEVIN M WARDROP TRACI D

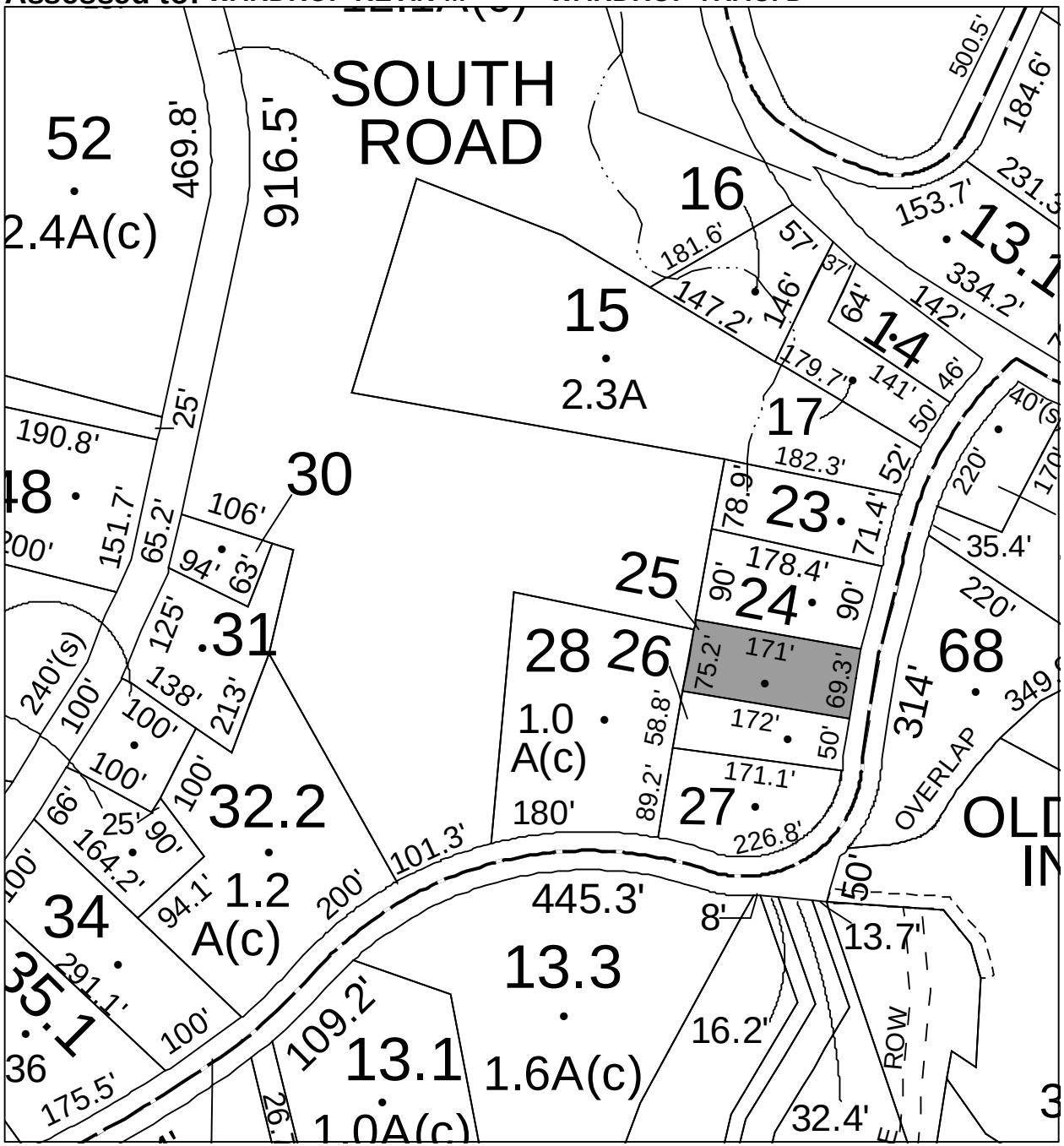

Parcel # 39

TOWN OF: MARLBOROUGH

SBL: 103.9-2-16

Property Class: 311
Residential Vacant Land

Location: DOCK RD

Oldest Year of Tax: 2013 G

Amount: $ 5,162

Acres: 0

Front: 185

Depth: 65

No Image Available

Current Owner:
Assessed to: HOSTETLER GREGORY

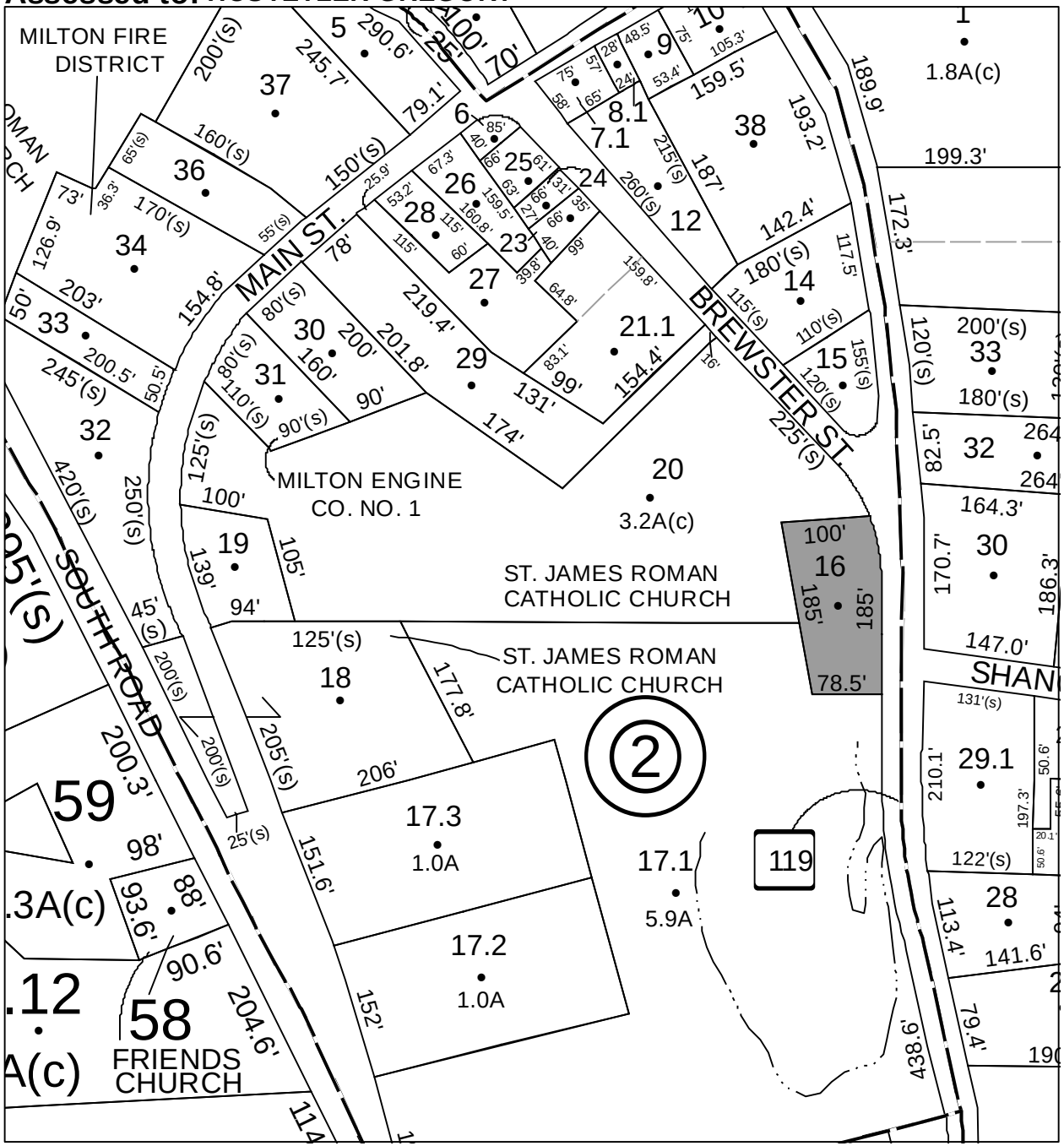

Parcel # 40

TOWN OF: MARLBOROUGH

SBL: 108.1-1-20

Property Class: 322
Residential Vacant Land Over 10 Acres

Location: RESERVOIR RD

Oldest Year of Tax: 2013 G

Amount: $ 2,266

Acres: 14.7

Front: 0

Depth: 0

No Image Available

Current Owner:
Assessed to: MARCORDEO LOUISE MARCORDEO ERNEST

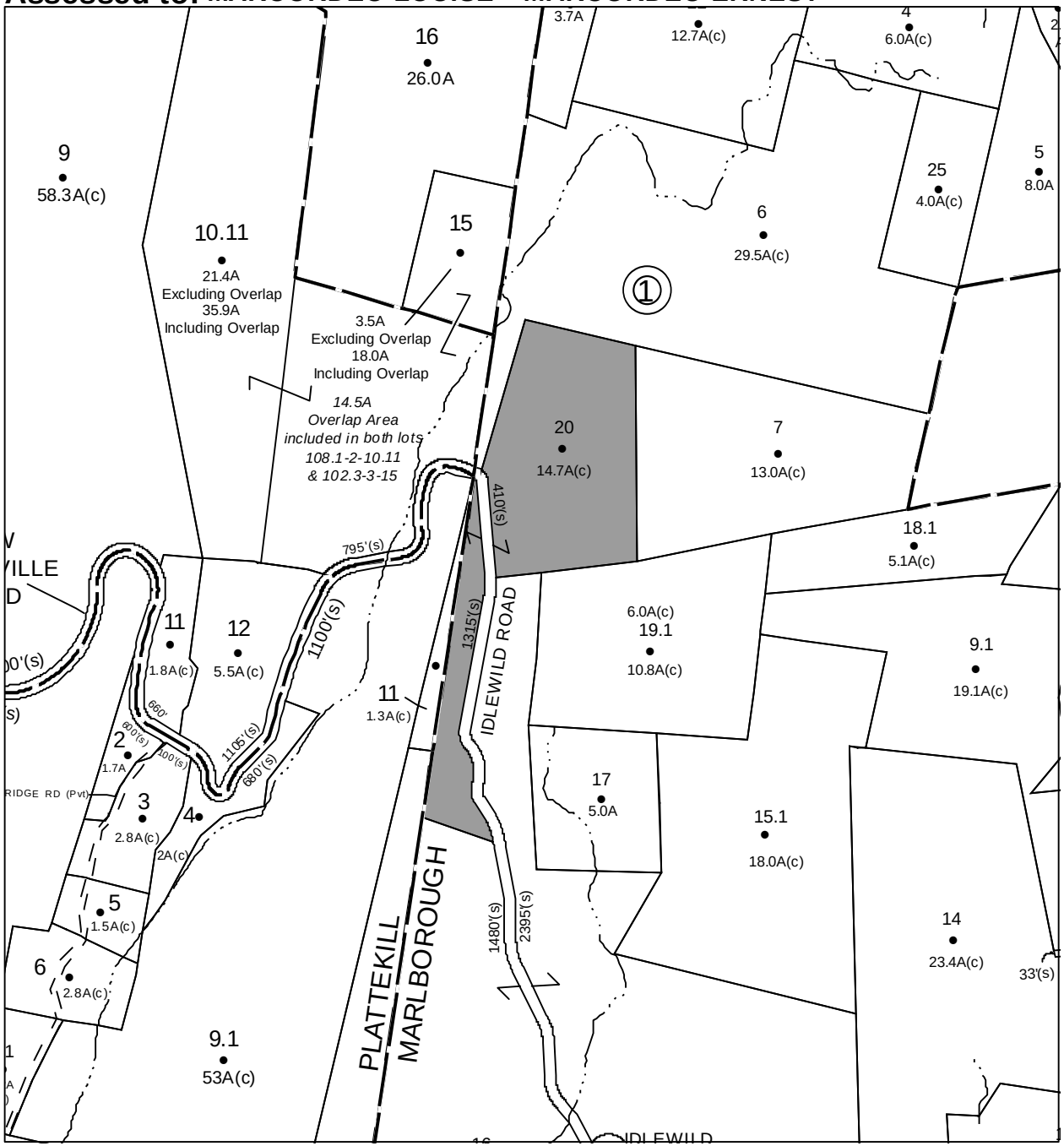

Parcel # 41

TOWN OF: MARLBOROUGH

SBL: 108.2-1-23

Property Class: 270
Mobile Home **Now Vacant**

Location: 148 RESERVOIR RD

Oldest Year of Tax: 2013 G

Amount: $ 13,734

Acres: 0

Front: 202

Depth: 138

Current Owner:
Assessed to: LOMONACO RALPH LOMONACO RUTH JEAN

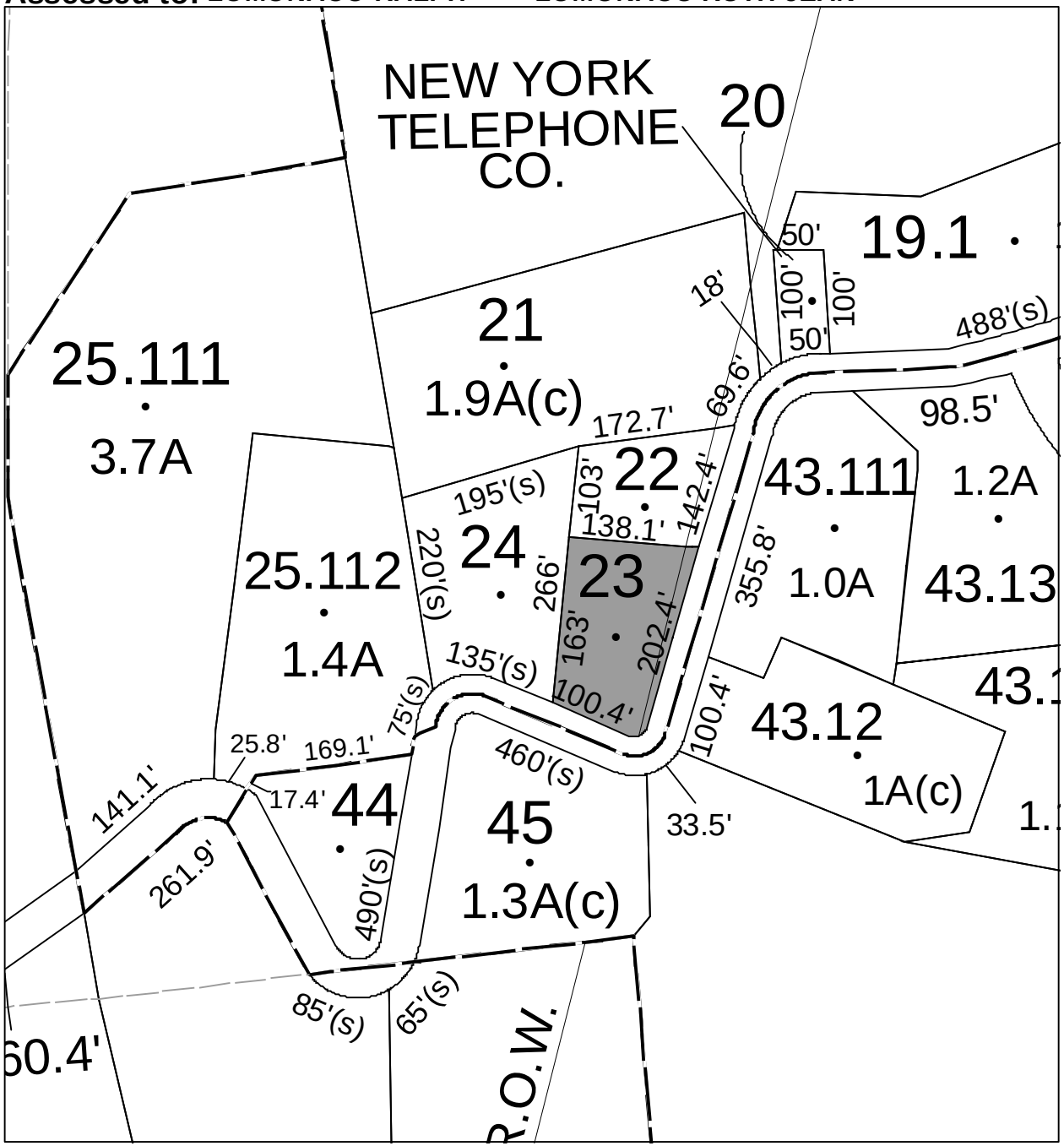

Parcel # 42

TOWN OF: MARLBOROUGH

SBL: 108.2-2-36

Property Class: 270
Mobile Home NOW VACANT

Location: 40 HIDDEN ACRES RD

Oldest Year of Tax: 2012 G

Amount: $ 22,498

Acres: 4

Front: 0

Depth: 0

No Image Available

Current Owner:
Assessed to: MCCORMICK MICHAEL MCCORMICK MARIA L

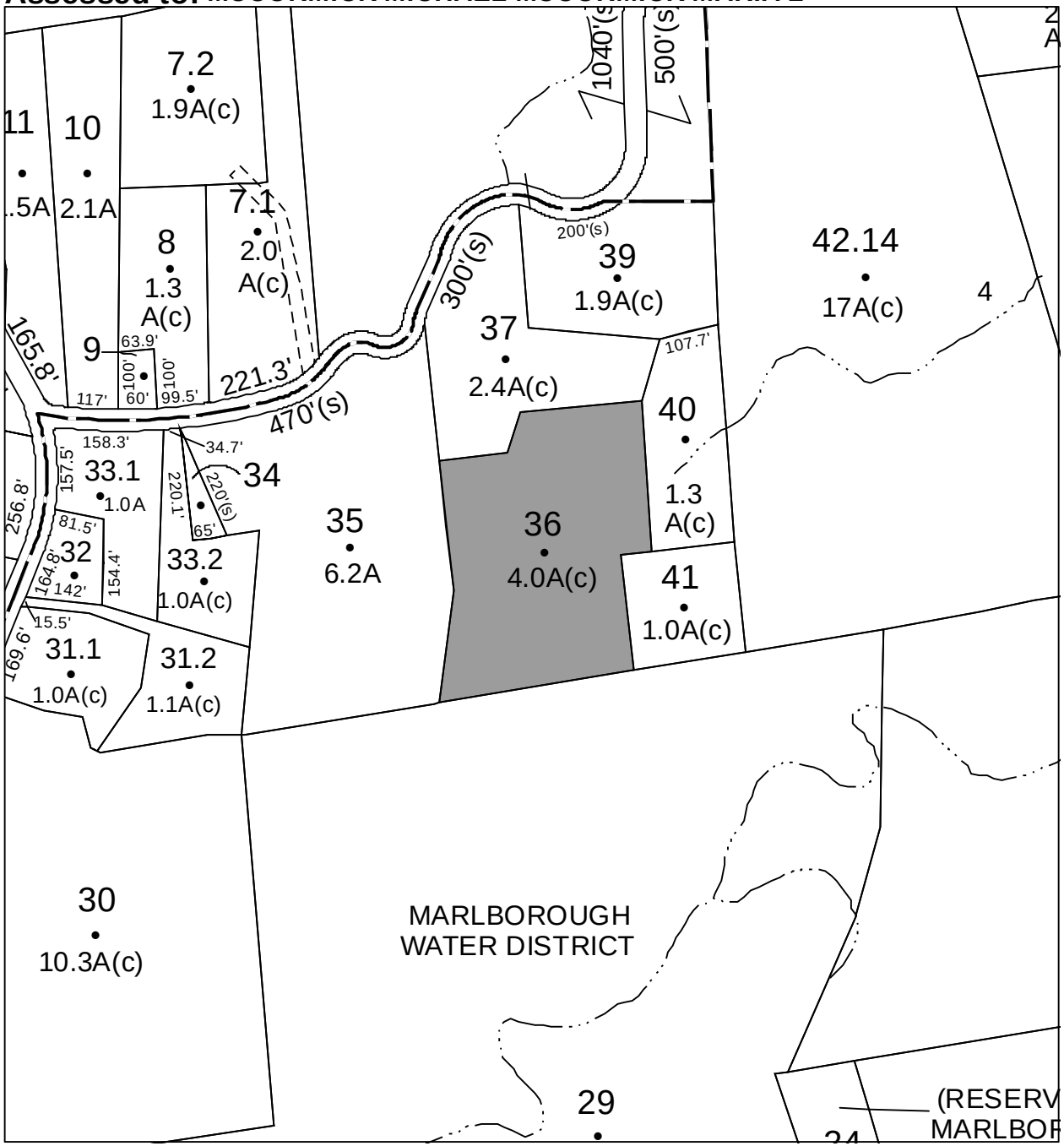

Parcel # 43

TOWN OF: MARLBOROUGH

SBL: 108.2-8-51

Property Class: 311
Residential Vacant Land

Location: SHARI DR

Oldest Year of Tax: 2010 G

Amount: $ 19,757

Acres: 0

Front: 350

Depth: 191

No Image Available

Current Owner: COUNTY OF ULSTER

Assessed to: SQUILLANTE LINDA MASARACHIA KAREN

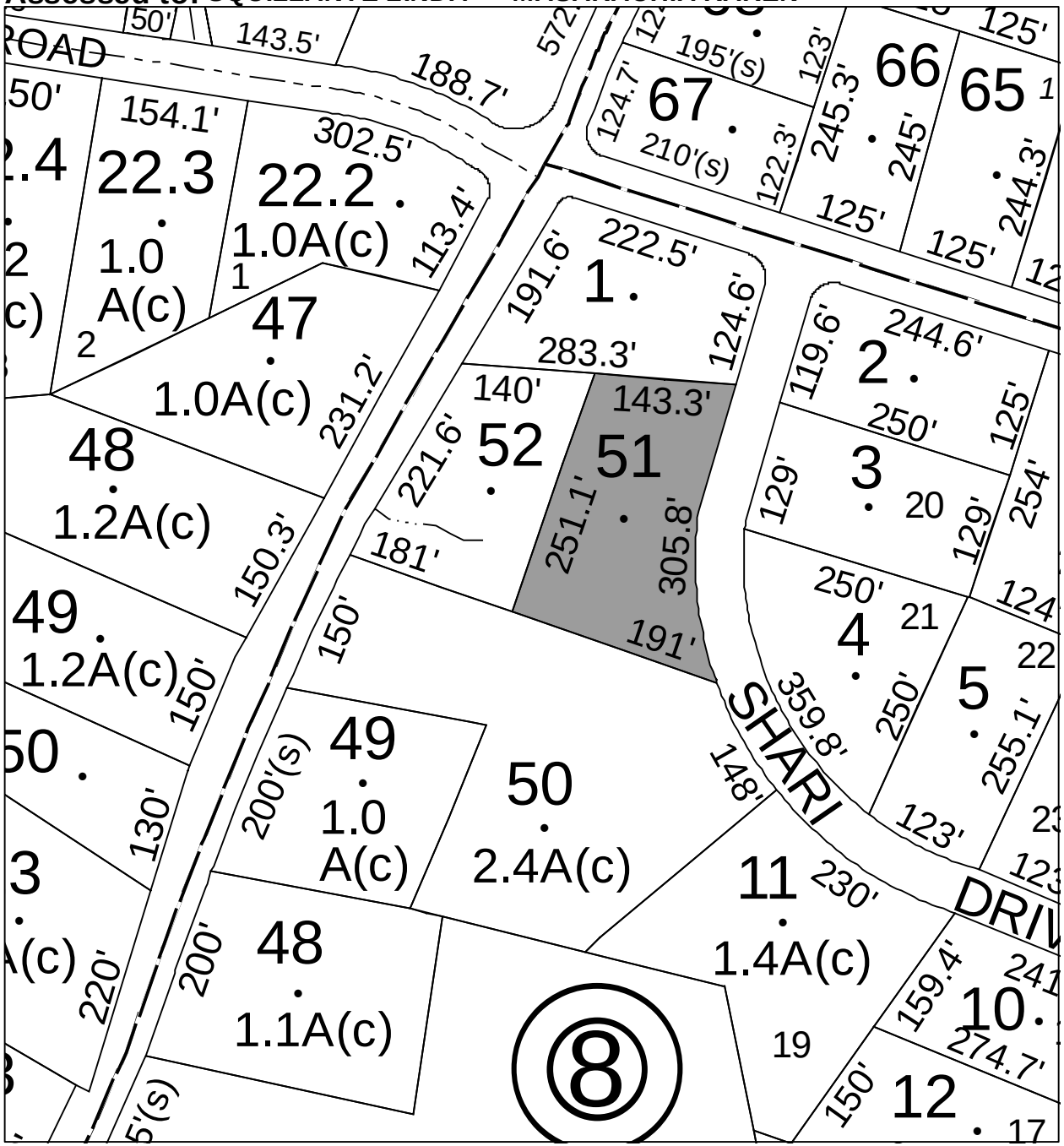

Parcel # 44

TOWN OF: MARLBOROUGH

SBL: 108.3-1-39

Property Class: 260
Seasonal Residences

Location: IDLEWILD RD

Oldest Year of Tax: 2013 G

Amount: $ 1,543

Acres: 0

Front: 60

Depth: 100

Current Owner: URSPRUCH, ANTHONY URSPRUCH, LOIS
Assessed to: URSPRUCH ANTHONY URSPRUCH LOIS

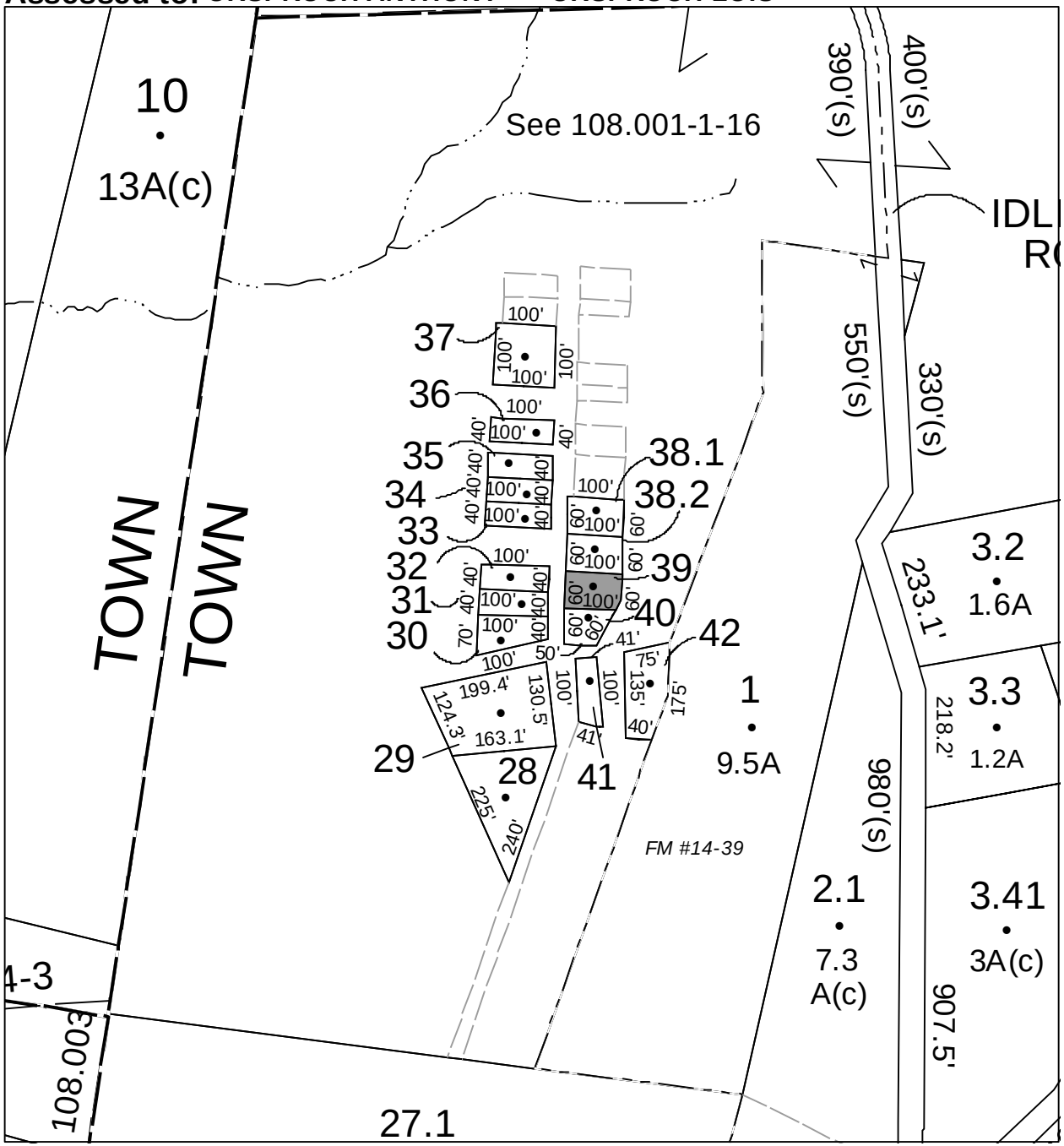

Parcel # 45

TOWN OF: MARLBOROUGH

SBL: 108.3-2-45 **see tax map correction**

Property Class: 311
Residential Vacant Land

Location: SABELLA PL

Oldest Year of Tax: 2013 G

Amount: $ 1,667

Acres: 0

Front: 100

Depth: 80

No Image Available

Current Owner:
Assessed to: **SABELLA VITO**

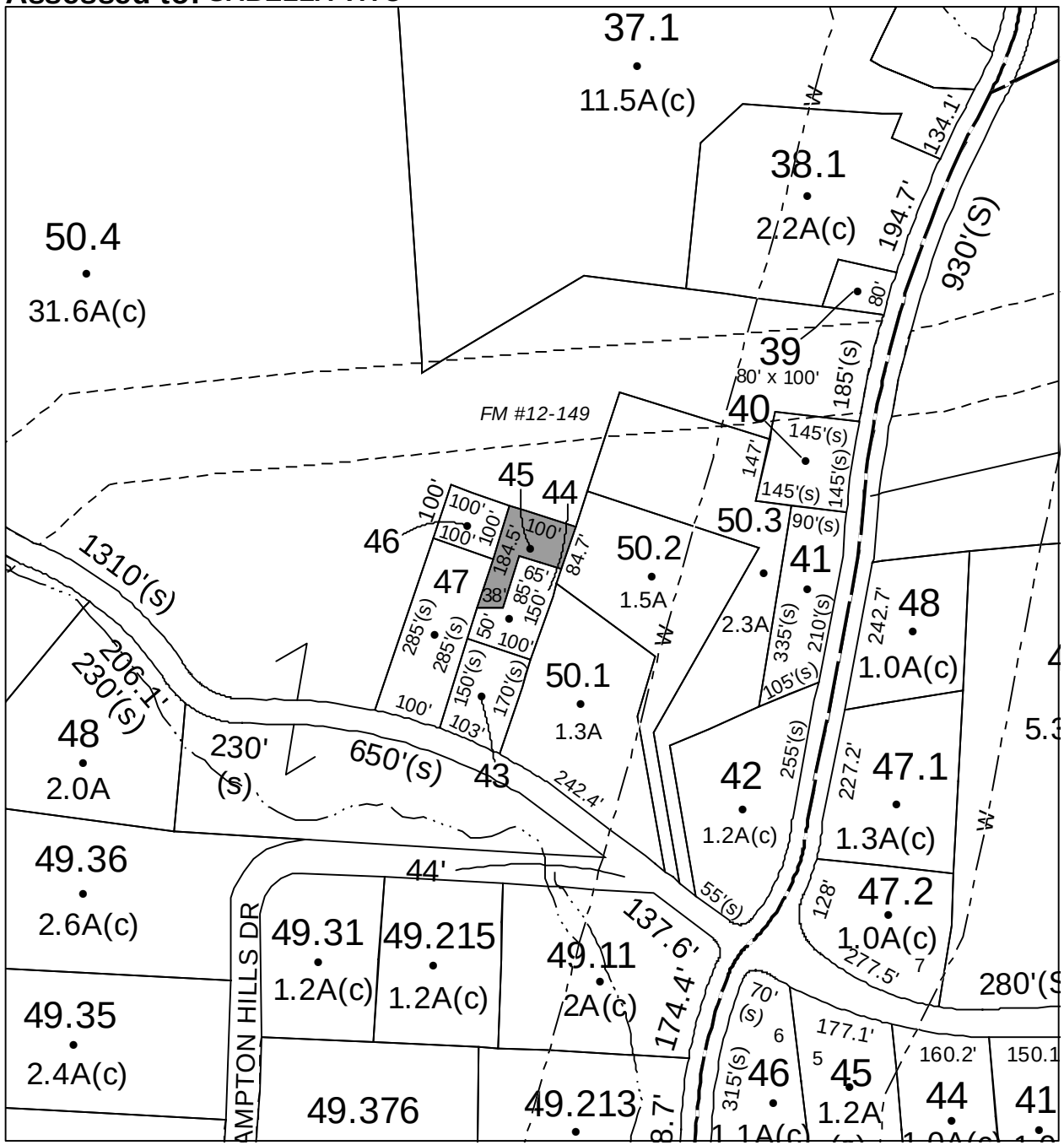

Parcel # 47

TOWN OF: MARLBOROUGH

SBL: 108.3-4-23.130

Property Class: 311
Residential Vacant Land

Location: 43 WINSTON PL

Oldest Year of Tax: 2011 G

Amount: $ 28,532

Acres: 4.61

Front: 0

Depth: 0

No Image Available

Current Owner: COUNTY OF ULSTER
Assessed to: NEW GEN CONSTRUCTION INC

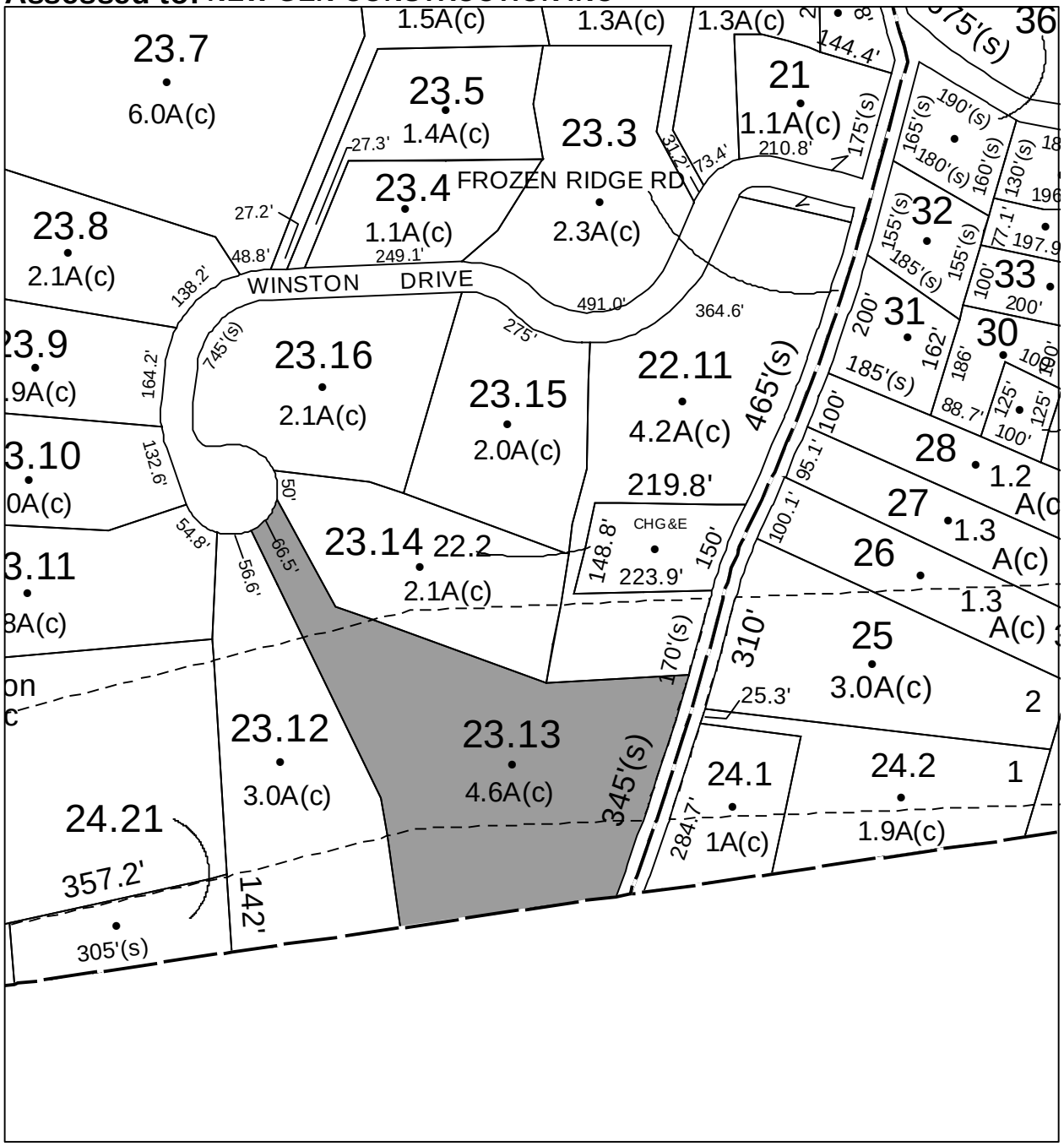

Parcel # 48

TOWN OF: MARLBOROUGH

SBL: 108.3-4-23.170

Property Class: 311
Residential Vacant Land

Location: WINSTON PL

Oldest Year of Tax: 2013 G

Amount: $ 3,873

Acres: 3.3

Front: 0

Depth: 0

No Image Available

Current Owner:

Assessed to: NEW GEN CONSTRUCTION INC

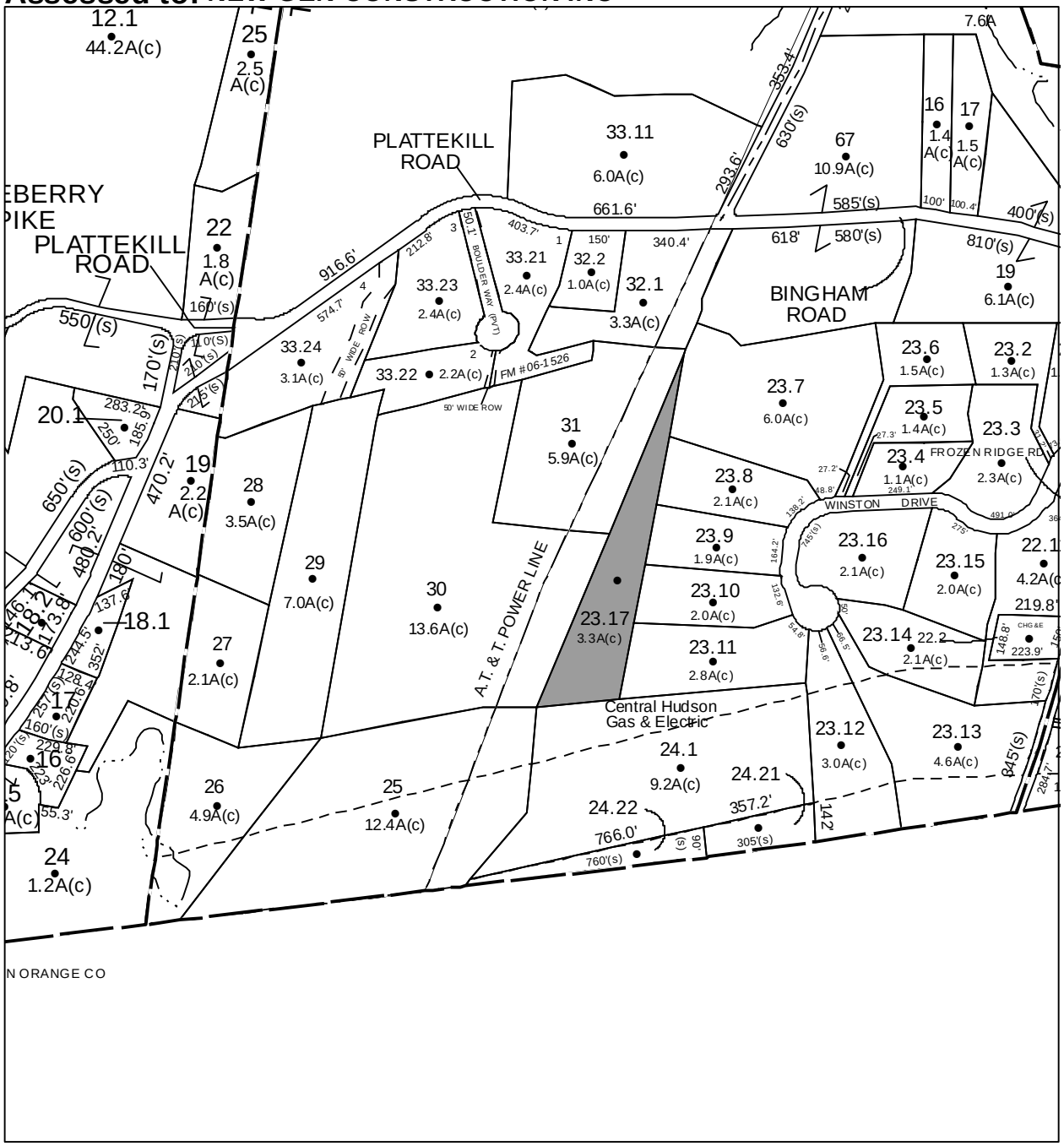

Parcel # 49

Current Owner: COUNTY OF ULSTER

Assessed to: DIVESTI MICHAEL DIVESTI ELIZABETH

TOWN OF: MARLBOROUGH

SBL: 108.4-7-29.200

Property Class: 312
Residential Land Including a Small Improvemen

Location: SHARON LN

Oldest Year of Tax: 2010 G

Amount: $ 25,758

Acres: 4.4

Front: 0

Depth: 0

No Image Available

Parcel # 54

TOWN OF: NEW PALTZ

SBL: 78.3-3-12

Property Class: 314
Rural Vacant Lots of 10 Acres or Less

Location: CANAAN RD

Oldest Year of Tax: 2010 G

Amount: $ 18,969

Acres: 0.64

Front: 187

Depth: 150

No Image Available

Current Owner: COUNTY OF ULSTER

Assessed to: STRELZIN MARIE VANDEPUTTEN JANYCE

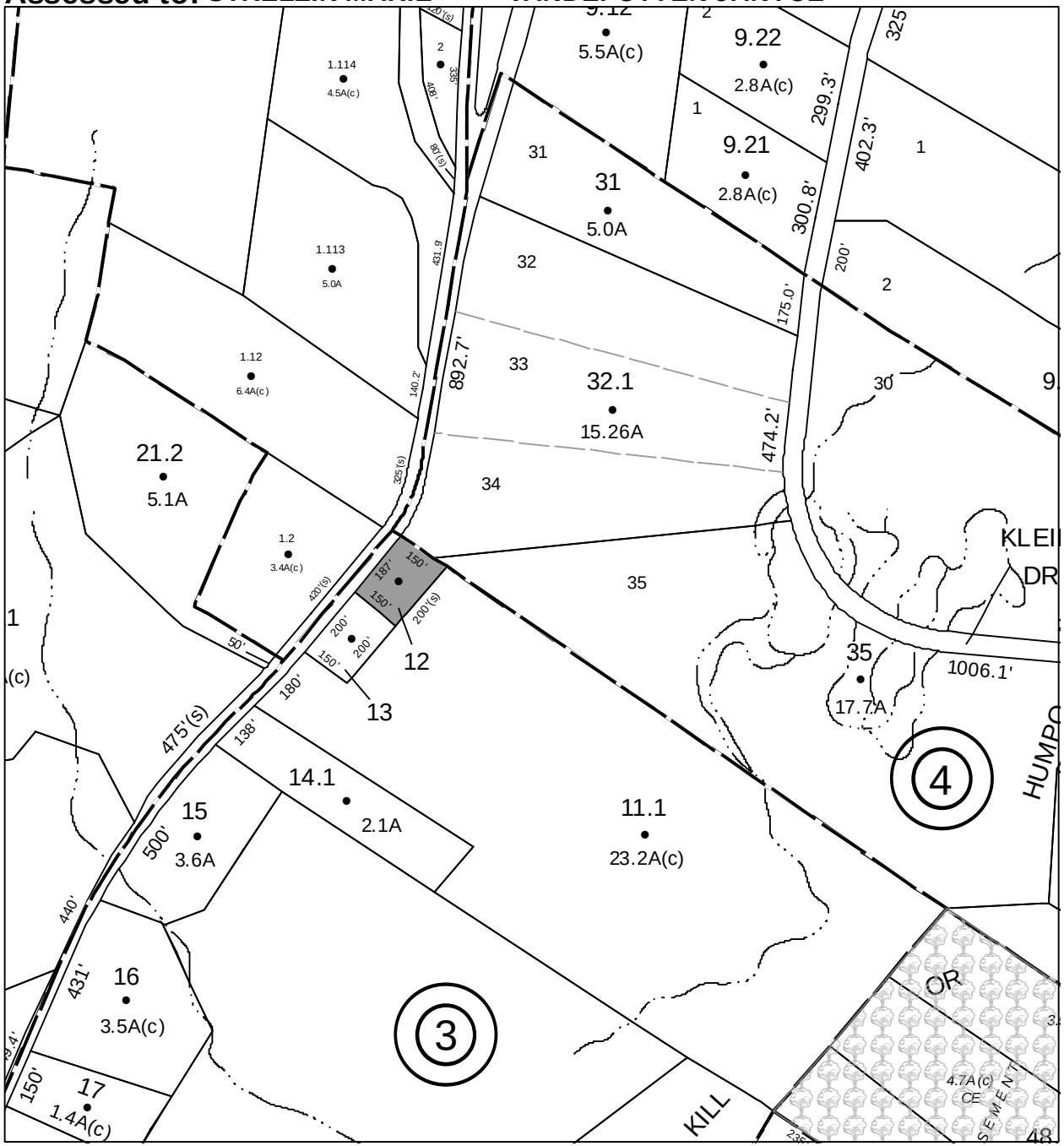

Parcel # 56

TOWN OF: NEW PALTZ

SBL: 79.1-1-18

Property Class: 323
Other Rural Vacant Lands

Location: 576 N OHIOVILLE RD

Oldest Year of Tax: 2010 G

Amount: $ 70,444

Acres: 60

Front: 1625

Depth: 0

No Image Available

Current Owner: UC/ADAIR MYERS AFRICAN AMERICAN MUSEUM

Assessed to: COUNTY OF ULSTER

Parcel # 58

Current Owner: COCKRELL BARBARA

Assessed to: COCKRELL BARBARA

TOWN OF: NEW PALTZ

SBL: 86.16-3-4

Property Class: 215

One Family Year-Round Residence with Access

Location: 76 S OHIOVILLE RD

Oldest Year of Tax: 2013 G

Amount: $ 41,718

Acres: 0.55

Front: 120

Depth: 200

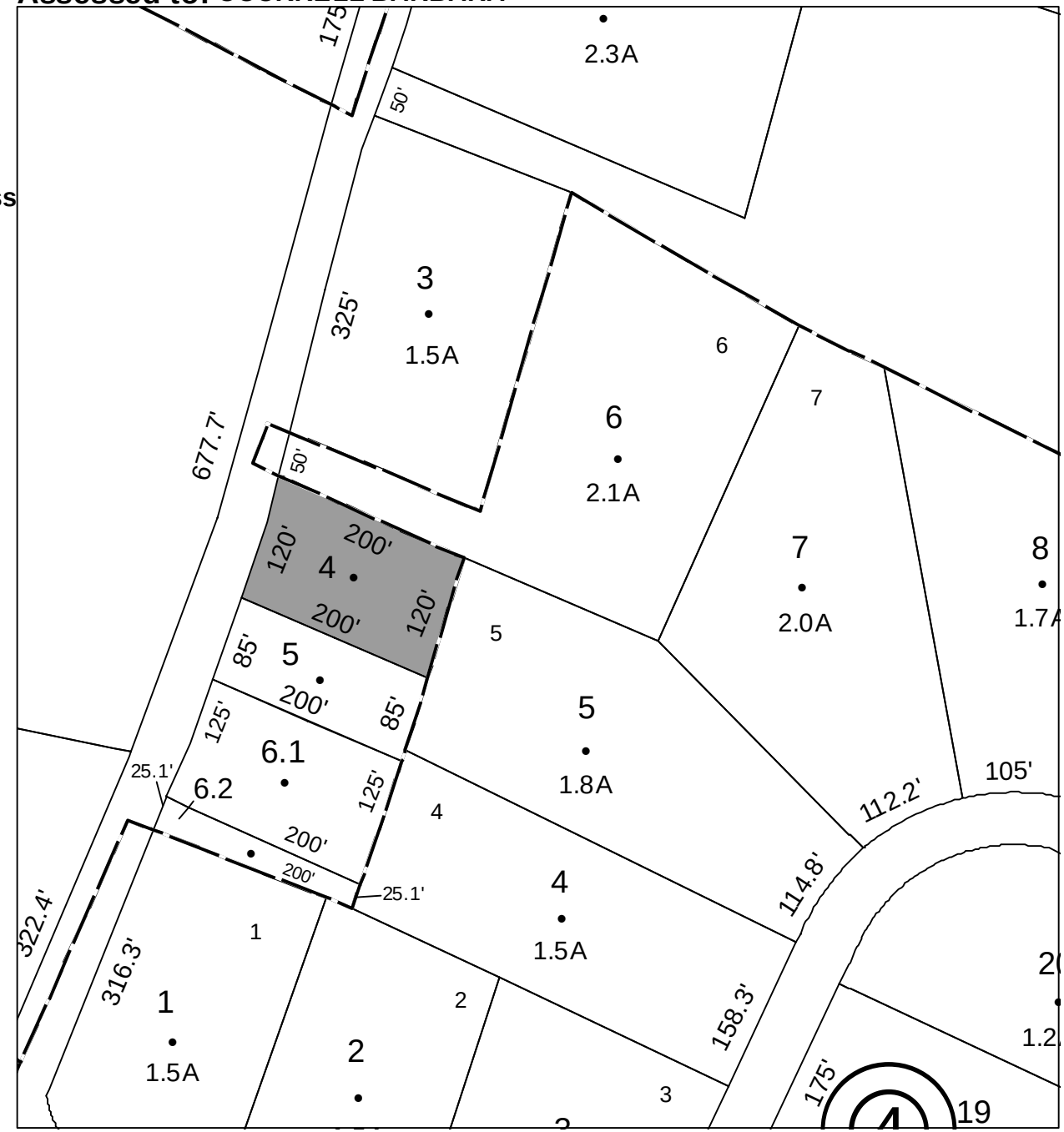

Parcel # 59

TOWN OF: NEW PALTZ

SBL: 86.16-3-21

Property Class: 971

Wetlands, Either Privately or Governmentally O

Location: S OHIOVILLE RD

Oldest Year of Tax: 2010 G

Amount: $ 1,116

Acres: 1.1

Front: 0

Depth: 0

No Image Available

Current Owner: COUNTY OF ULSTER

Assessed to: MUKHTAR SYED ALI NYSRAT M

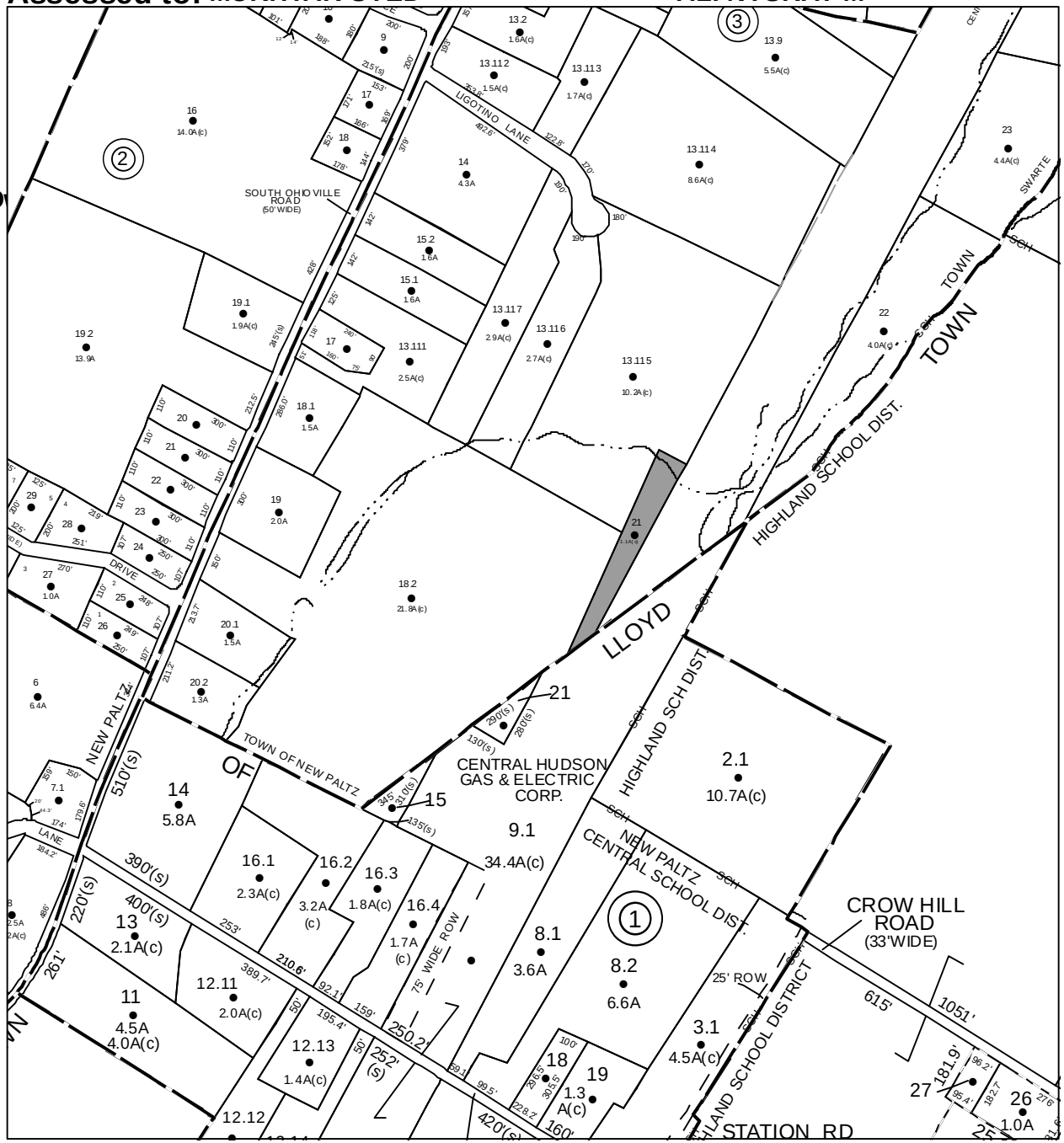

Parcel # 60

TOWN OF: NEW PALTZ

SBL: 86.18-2-23

Property Class: 311
Residential Vacant Land

Location: 9 SARAFIAN RD

Oldest Year of Tax: 2013 G

Amount: $ 12,532

Acres: 1

Front: 165

Depth: 0

No Image Available

Current Owner:
Assessed to: SARAFIAN WALTER

Parcel # 61

TOWN OF: NEW PALTZ

SBL: 87.5-3-2.212

Property Class: 971

Wetlands, Either Privately or Governmentally O

Location: PLUTARCH RD

Oldest Year of Tax: 2013 G

Amount: $ 1,284

Acres: 5.2

Front: 0

Depth: 0

No Image Available

Current Owner:

Assessed to: YUDELSON DEIRDRE

Parcel # 62

TOWN OF: NEW PALTZ

SBL: 87.9-1-25

Property Class: 314
Rural Vacant Lots of 10 Acres or Less

Location: N OHIOVILLE RD

Oldest Year of Tax: 2013 G

Amount: $ 5,894

Acres: 1

Front: 100

Depth: 460

No Image Available

Current Owner:
Assessed to: VALENTINO LENORE VALENTINO RALPH

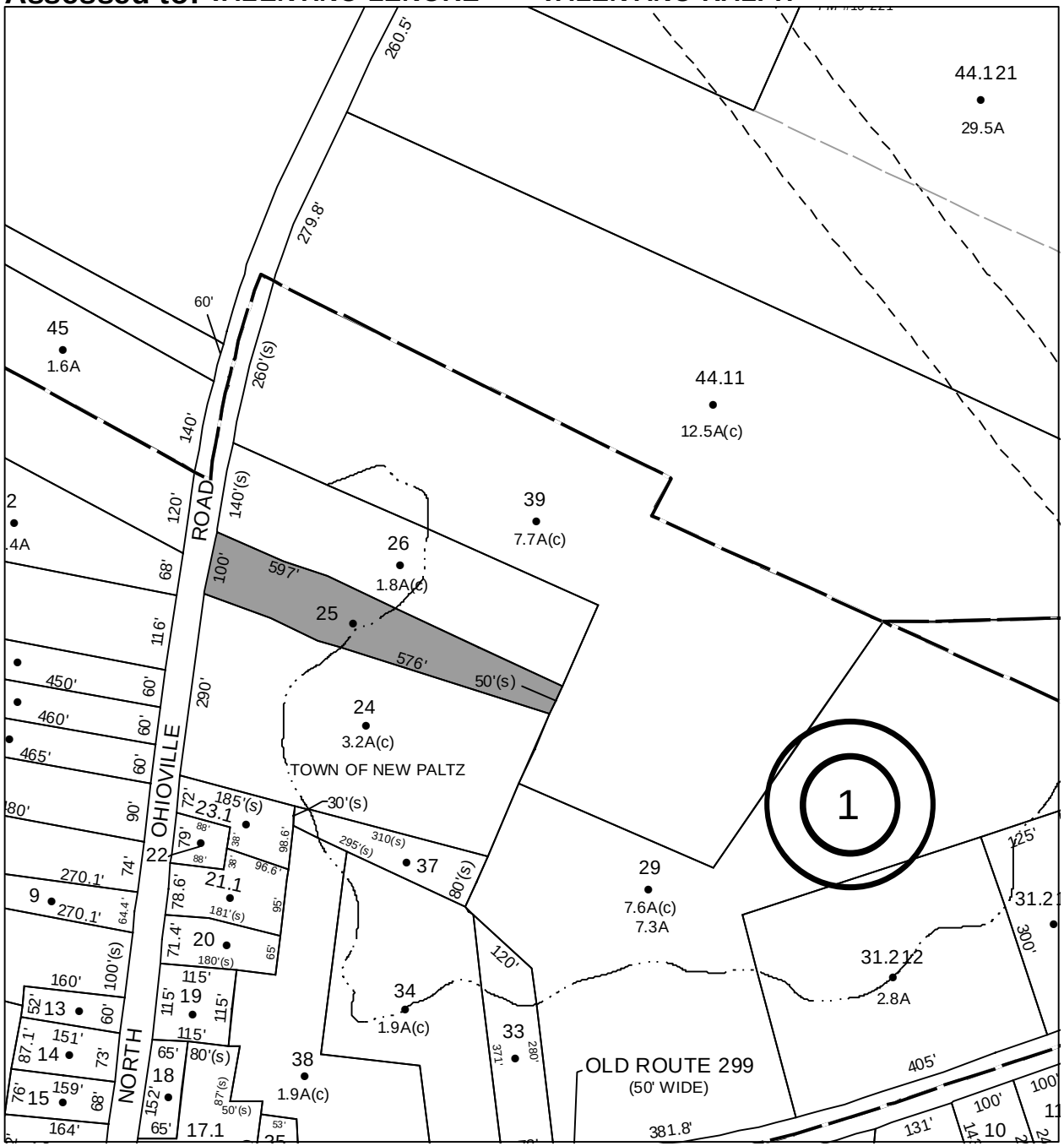

Parcel # 63

TOWN OF: NEW PALTZ

SBL: 94.2-1-13

Property Class: 314
Rural Vacant Lots of 10 Acres or Less

Location: DUBOIS RD

Oldest Year of Tax: 2013 G

Amount: $ 758

Acres: 1

Front: 0

Depth: 0

No Image Available

Current Owner:
Assessed to: BOSTRUP ERNEST T

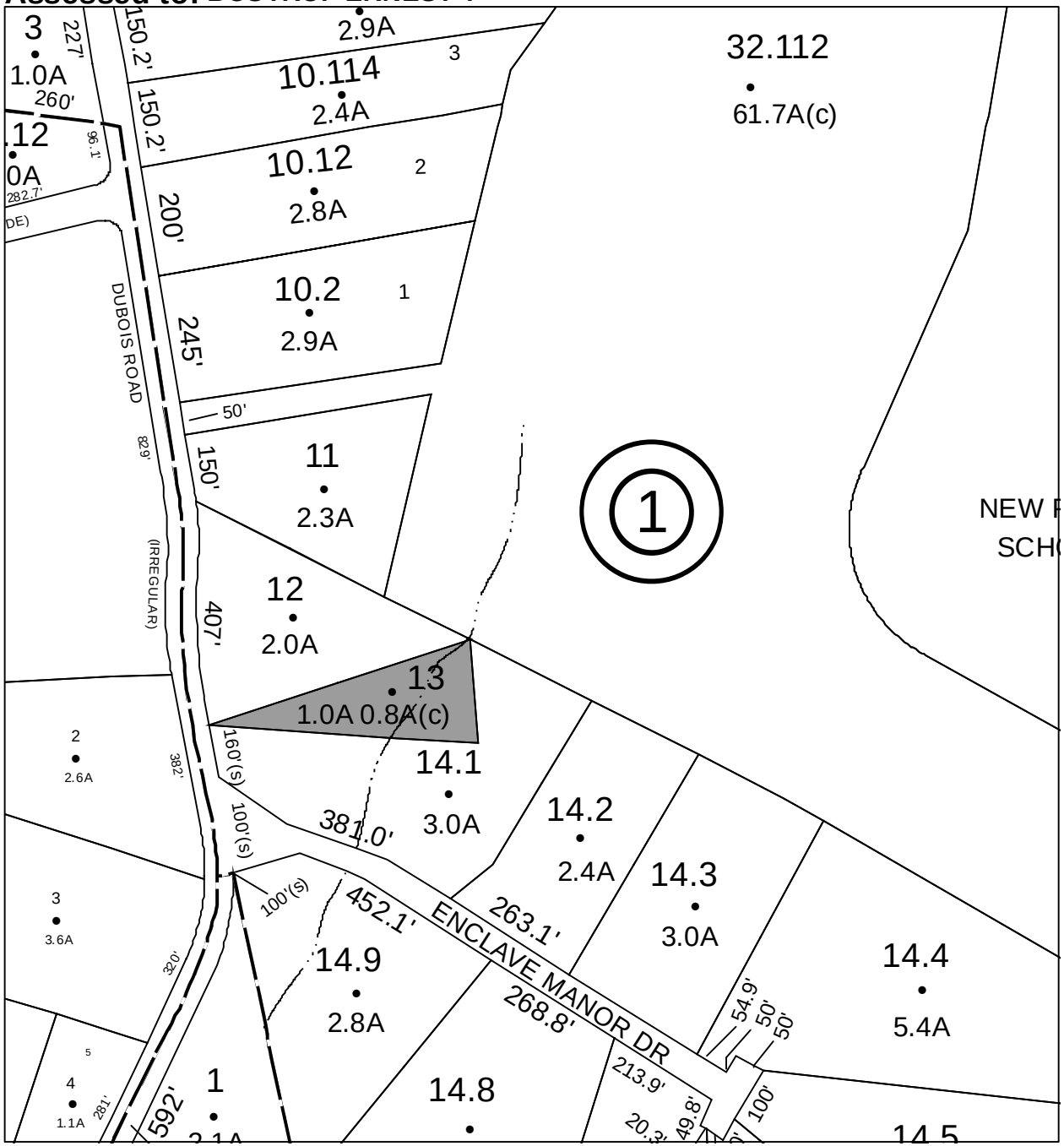

Parcel # 64

TOWN OF: NEW PALTZ

SBL: 94.7-3-20

Property Class: 311
Residential Vacant Land

Location: 27 LAURA DR

Oldest Year of Tax: 2009 G

Amount: $ 24,234

Acres: 1.6

Front: 140.62

Depth: 0

No Image Available

Current Owner: COUNTY OF ULSTER
Assessed to: POMEROY GREGG WOLFF DUANE

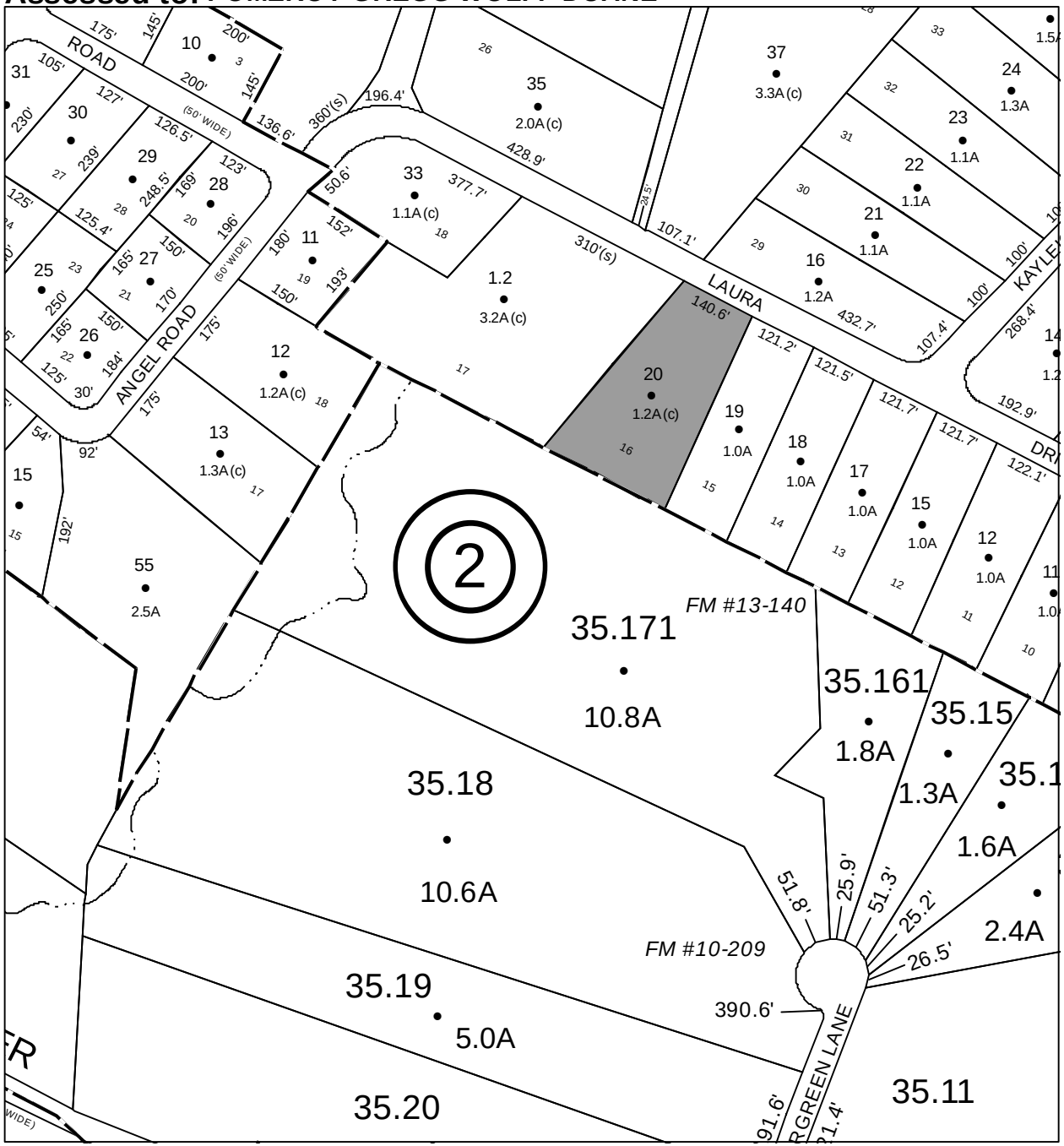

Parcel # 67

TOWN OF: OLIVE

SBL: 46.5-1-22.100

Property Class: 311
Residential Vacant Land

Location: LONGYEAR RD

Oldest Year of Tax: 2008 G

Amount: $ 1,809

Acres: 0.05

Front: 0

Depth: 0

No Image Available

Current Owner: COUNTY OF ULSTER
Assessed to: UC/BROWN MEGHAN & BROWN SUSAN

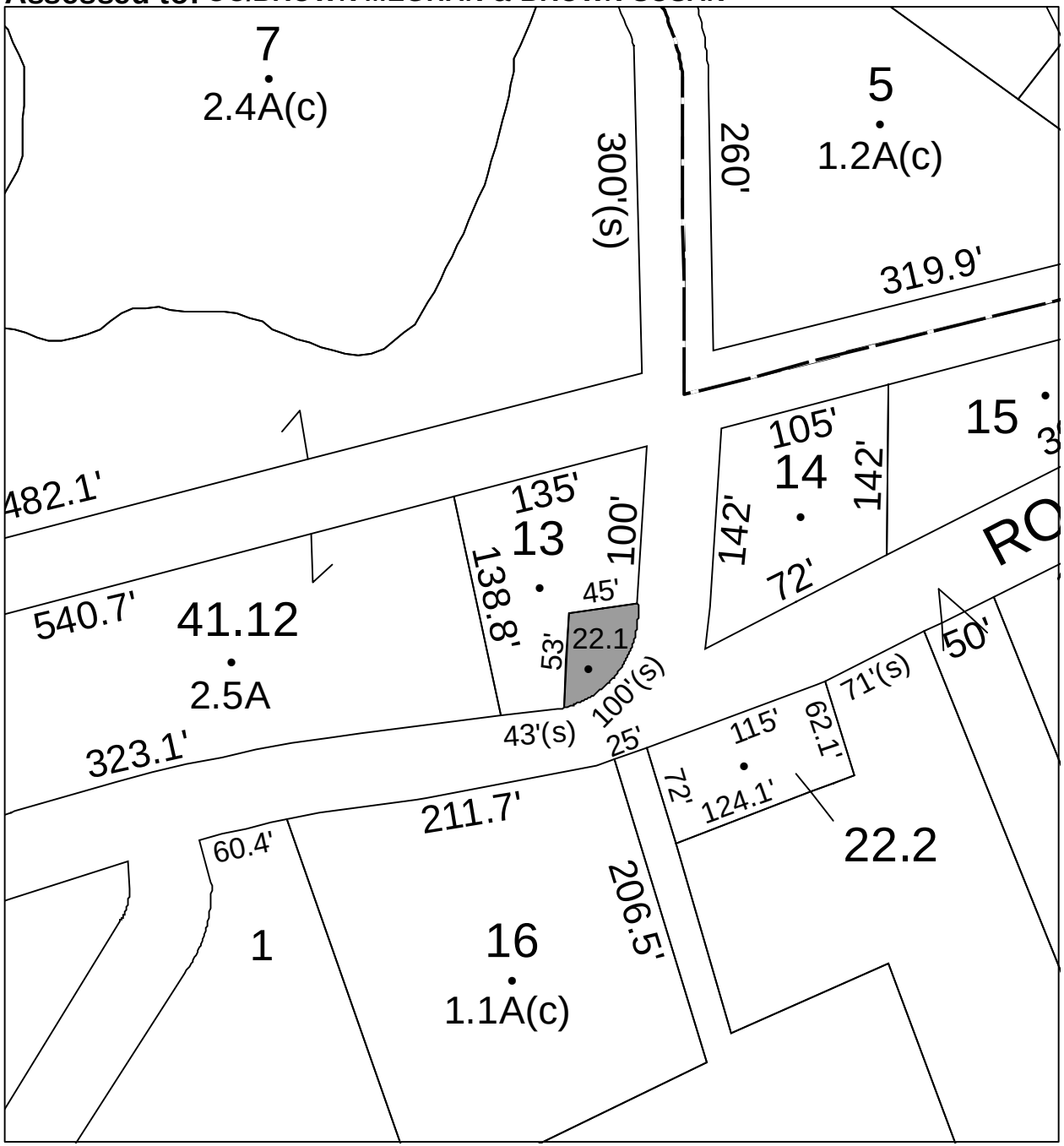

Parcel # 68

TOWN OF: OLIVE

SBL: 53.2-2-22

Property Class: 314
Rural Vacant Lots of 10 Acres or Less

Location: ACORN HILL RD

Oldest Year of Tax: 2013 G

Amount: $ 2,805

Acres: 3.2

Front: 0

Depth: 0

No Image Available

Current Owner: RUSSELL NAT
Assessed to: COUNTY OF ULSTER

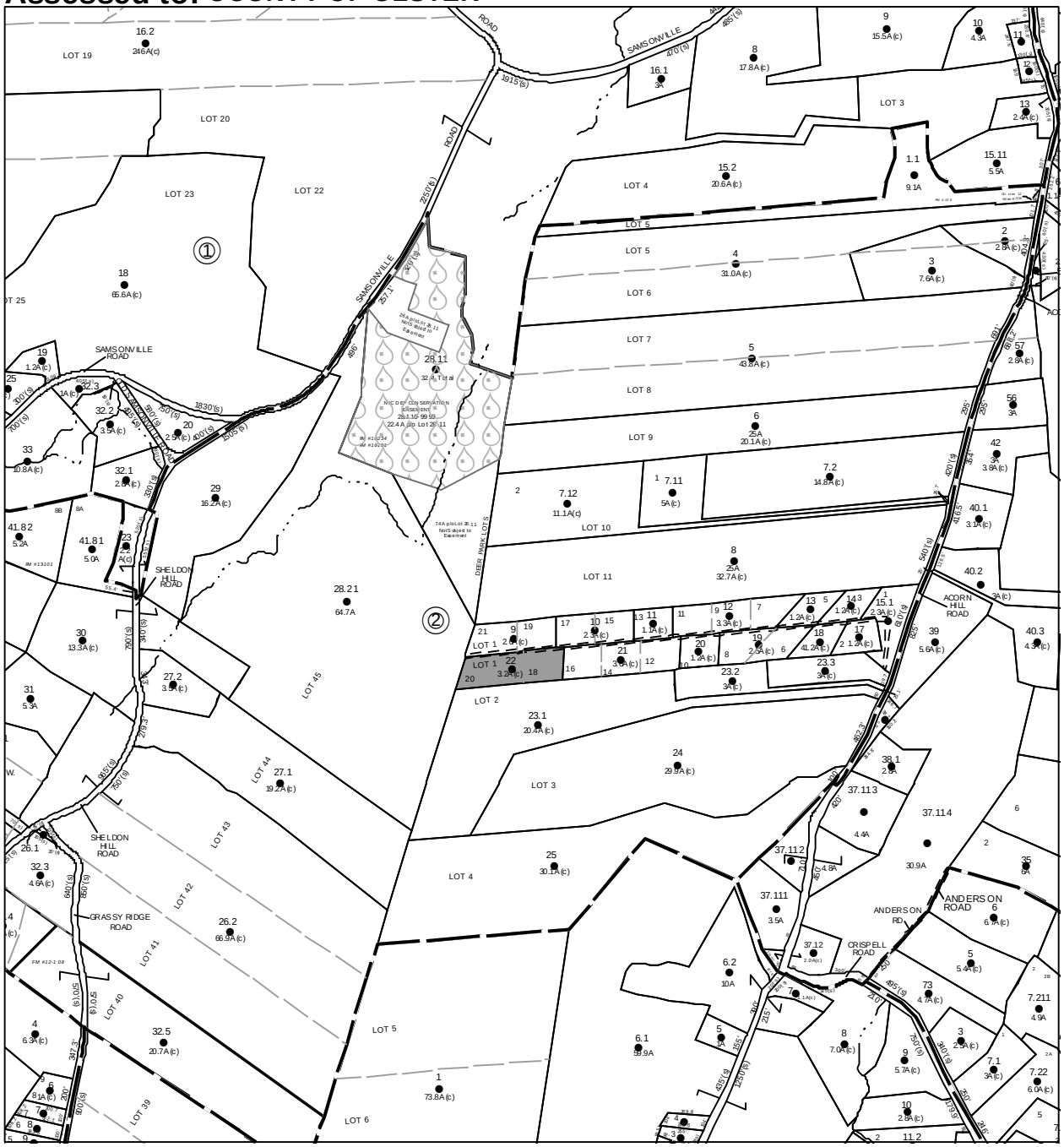

Parcel # 69

TOWN OF: OLIVE

SBL: 53.2-2-34

Property Class: 210
One Family Year

Location: 106 SHELDON HILL RD

Oldest Year of Tax: 2013 G

Amount: $ 15,084

Acres: 1.12

Front: 0

Depth: 0

Current Owner: RITZ GAIL L
Assessed to: RITZ GAIL L

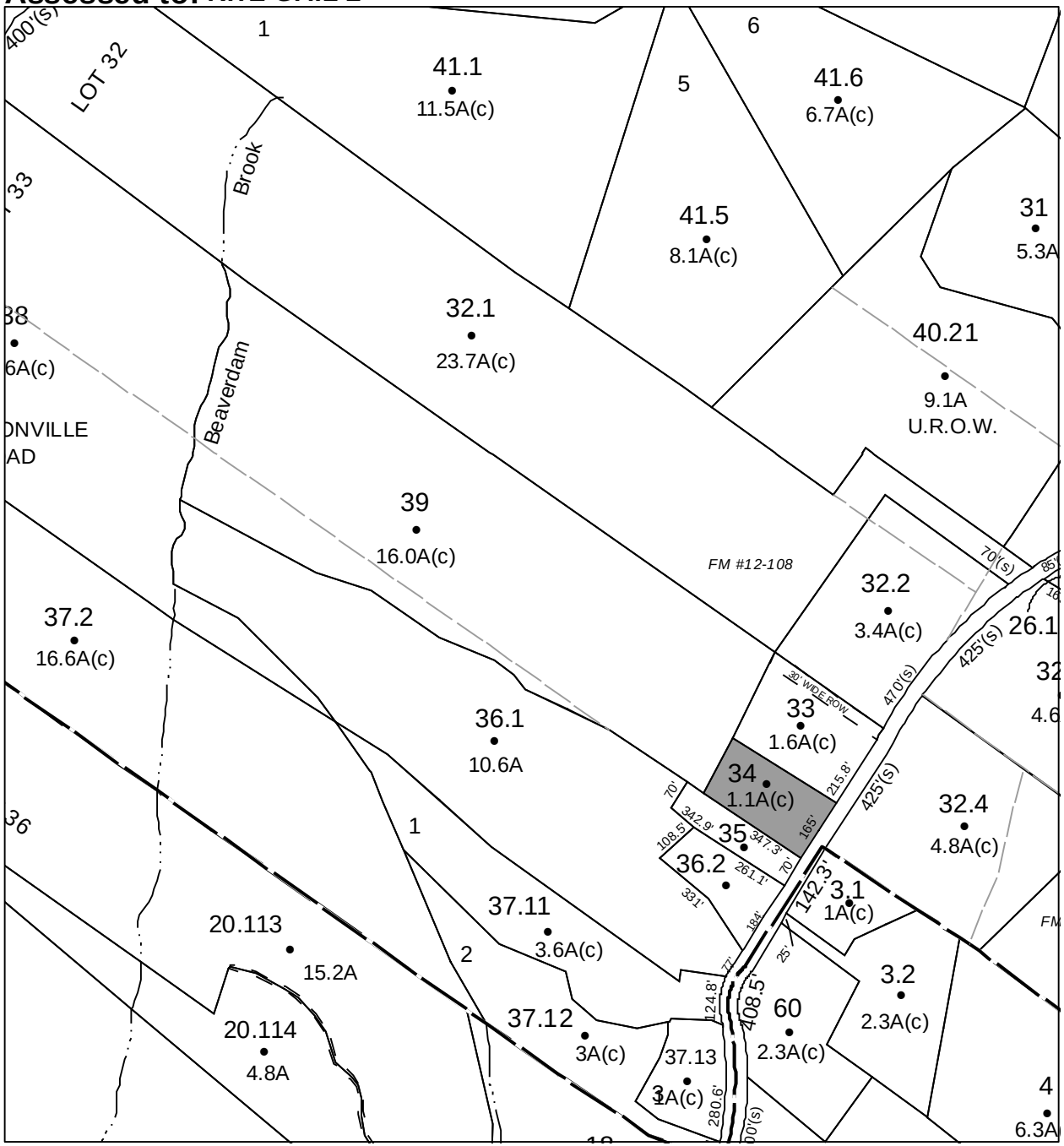

Parcel # 70

TOWN OF: OLIVE

SBL: 60.1-2-4

Property Class: 210
One Family Year

Location: 593 UPPER SAMSONVILLE RD

Oldest Year of Tax: 2013 G

Amount: $ 12,251

Acres: 1.8

Front: 0

Depth: 0

Current Owner: SAGE RODNEY S
Assessed to: SAGE RODNEY S

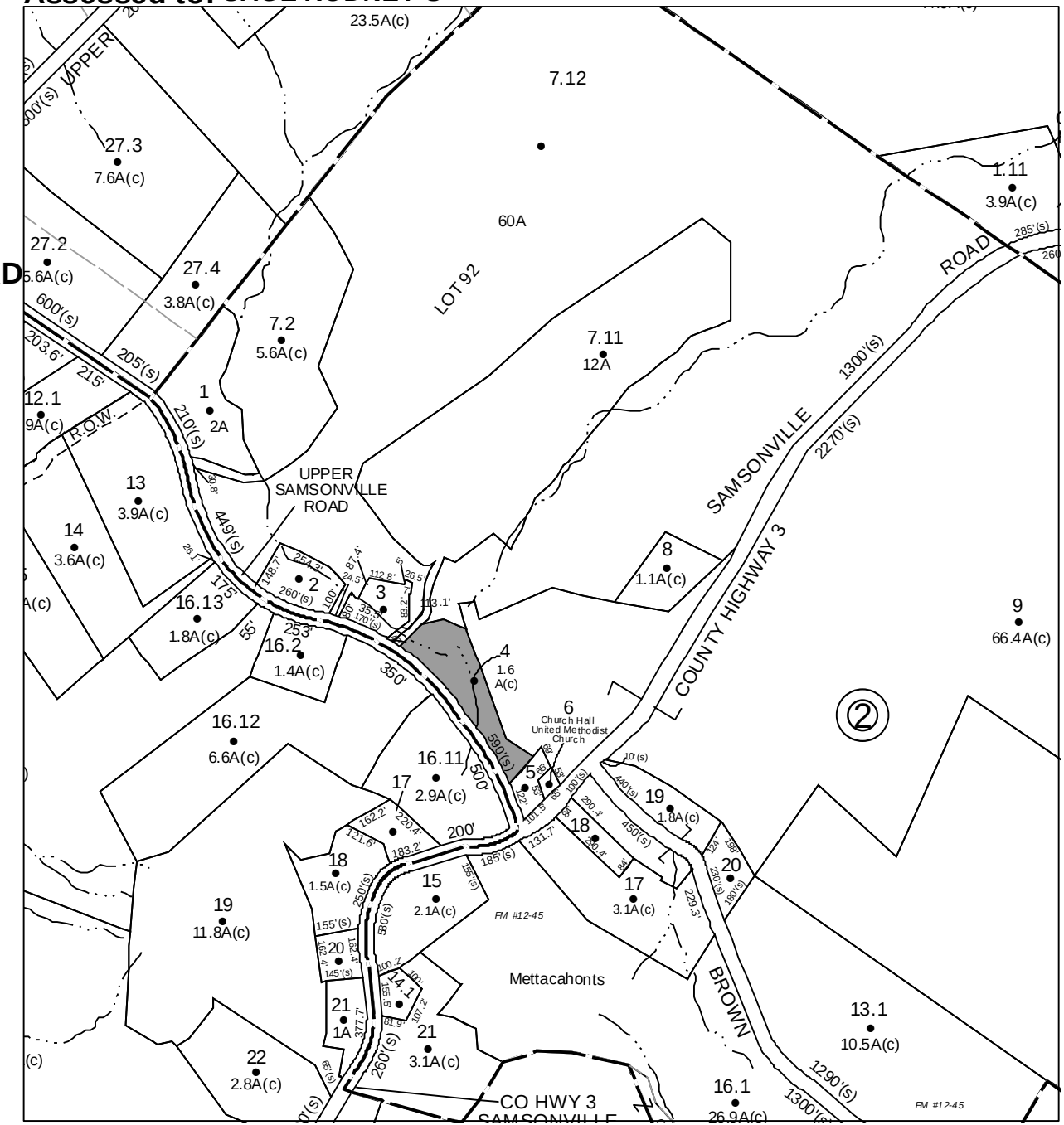

Parcel # 71

Current Owner: KELDER-NORMAN SUEANN KELDER DAVID K

Assessed to: KELDER BRADFORD V KELDER LEORA

TOWN OF: OLIVE

SBL: 60.2-1-34

Property Class: 910

Private Wild and Forest Lands except for Privat

Location: *9 BRADFORD DR*

Address corrected to off Kelder Road

Oldest Year of Tax: 2013 G

Amount: $ 5,918

Acres: 11.8

Front: 0

Depth: 0

No Image Available

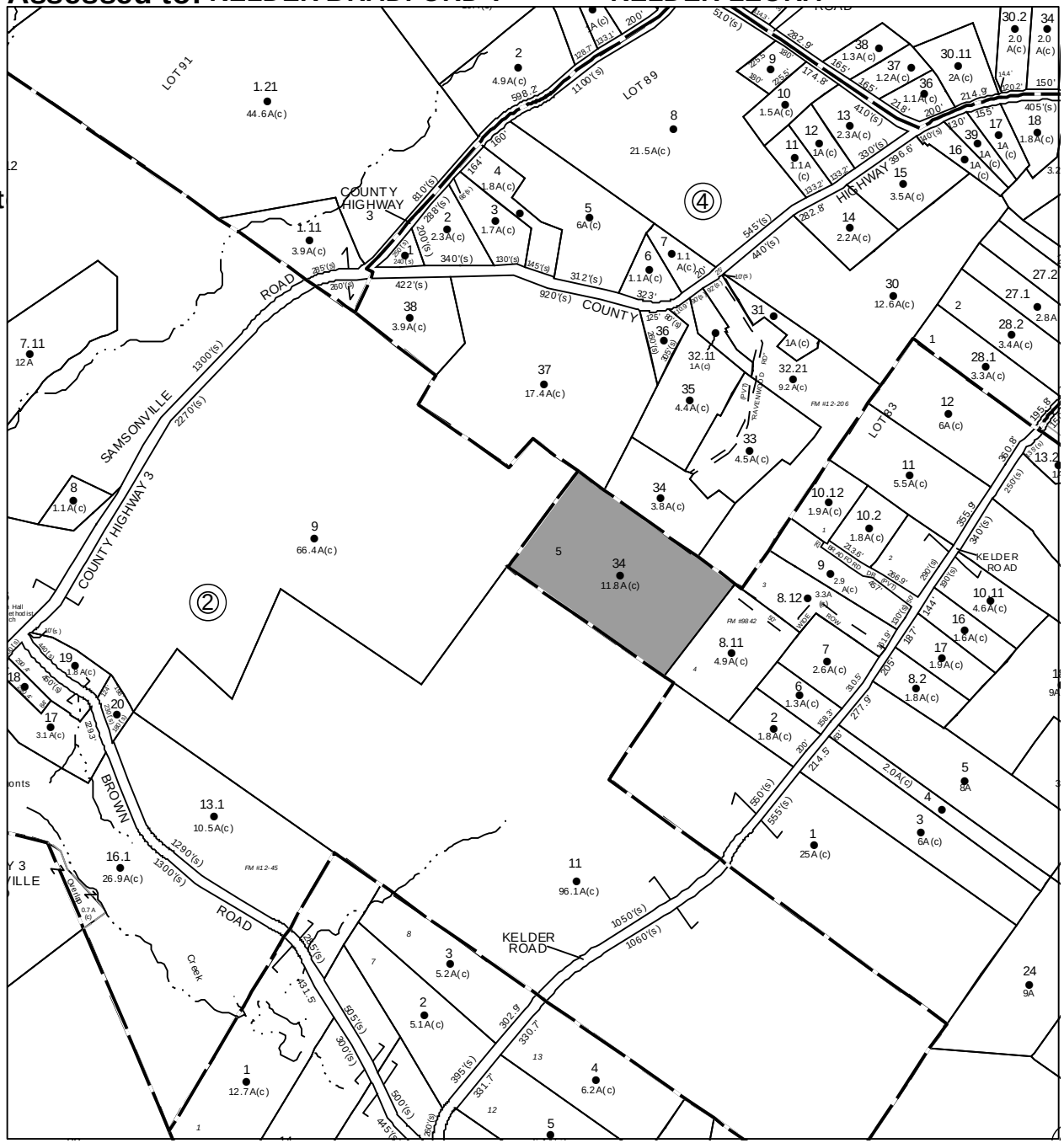

Parcel # 73

Current Owner: FRISA CHARLES GUARNERI ANNA FRISA SAGONE MARIA FRIS

Assessed to: GUARNERI ANNA FRISA

TOWN OF: PLATTEKILL

SBL: 95.3-5-39

Property Class: 314
Rural Vacant Lots of 10 Acres or Less

Location: 207 TUCKERS CORNERS RD

Oldest Year of Tax: 2013 G

Amount: $ 10,623

Acres: 5.5

Front: 0

Depth: 0

No Image Available

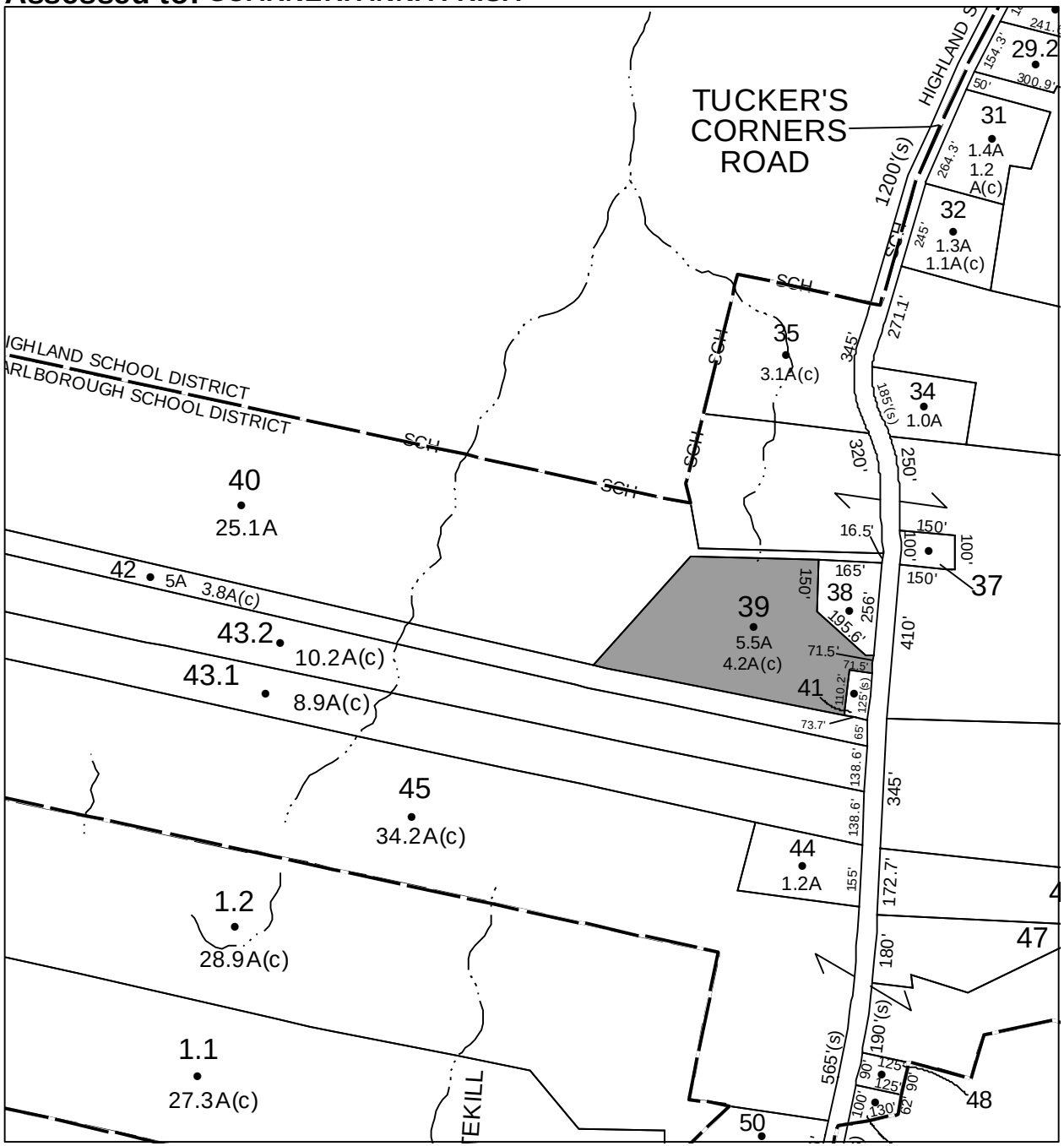

Parcel # 78

TOWN OF: PLATTEKILL

SBL: 101.20-2-16

Property Class: 314
Rural Vacant Lots of 10 Acres or Less

Location: 41 OVERLAND DR

Oldest Year of Tax: 2012 G

Amount: $ 1,261

Acres: 0.31

Front: 0

Depth: 0

No Image Available

Current Owner: COUNTY OF ULSTER

Assessed to: FEBRES PEDRO FEBRES ANGELINA

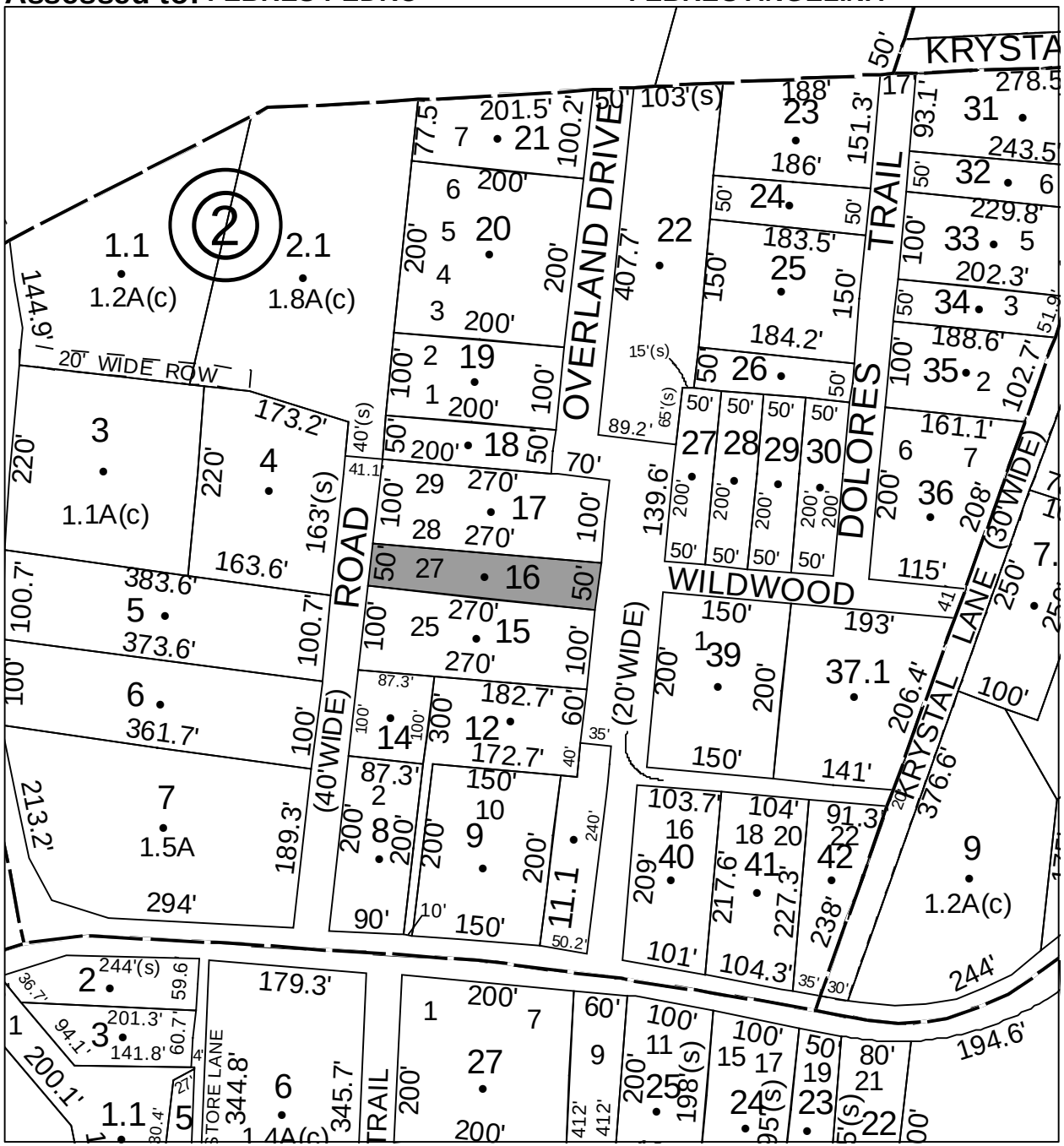

Parcel # 79

TOWN OF: PLATTEKILL

SBL: 102.3-1-10

Property Class: 314
Rural Vacant Lots of 10 Acres or Less

Location: SOUTH ST

Oldest Year of Tax: 2003 G

Amount: $ 2,968

Acres: 0.2

Front: 0

Depth: 0

No Image Available

Current Owner: COUNTY OF ULSTER
Assessed to: CHAVORRY JOSE A

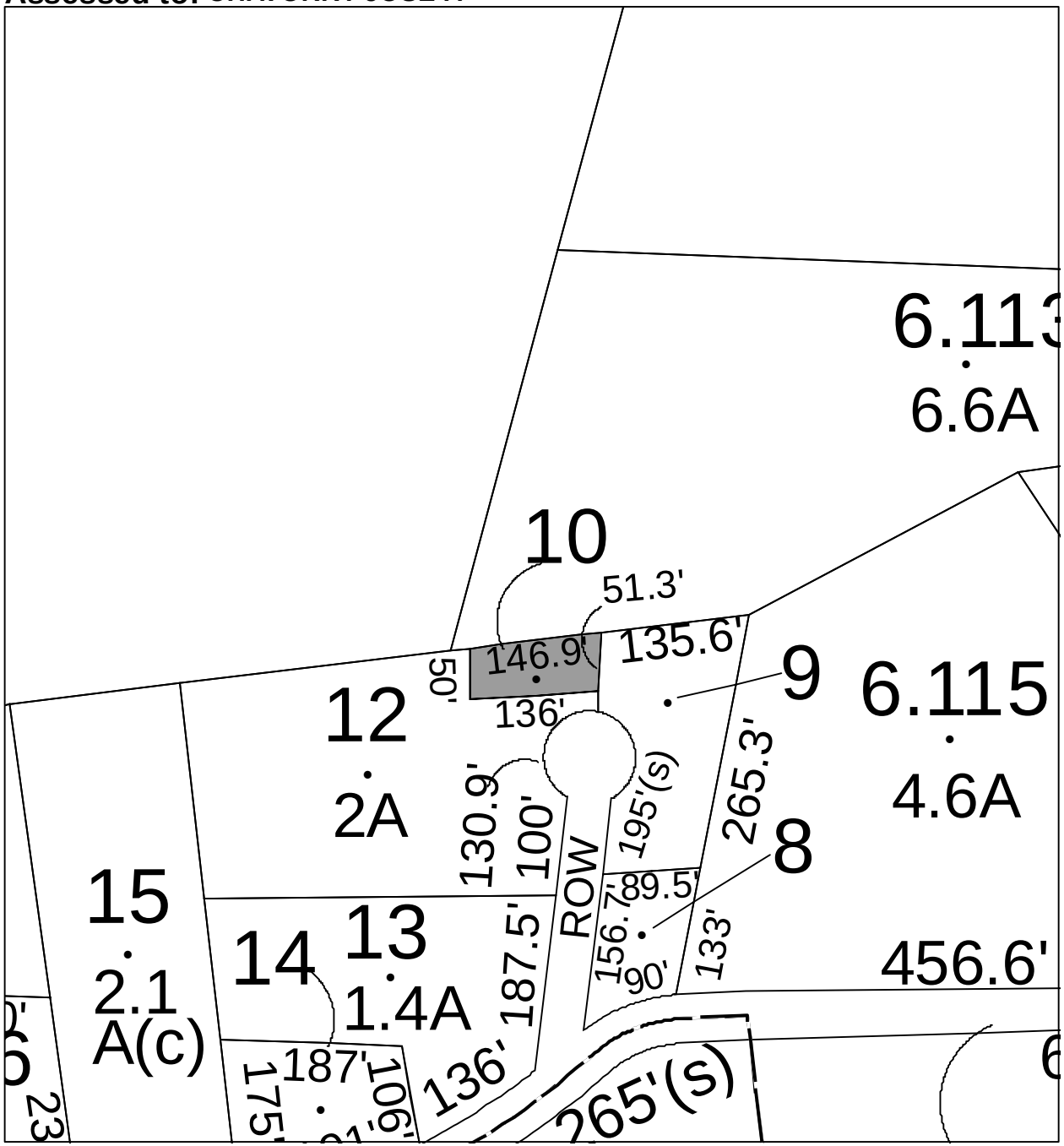

Parcel # 80

TOWN OF: PLATTEKILL

SBL: 102.3-3-11

Property Class: 314
Rural Vacant Lots of 10 Acres or Less

Location: 100 LEWIS LN

Oldest Year of Tax: 2012 G

Amount: $ 13,430

Acres: 0.8

Front: 0

Depth: 0

No Image Available

Current Owner: COUNTY OF ULSTER
Assessed to: MALDONADO LYDIA

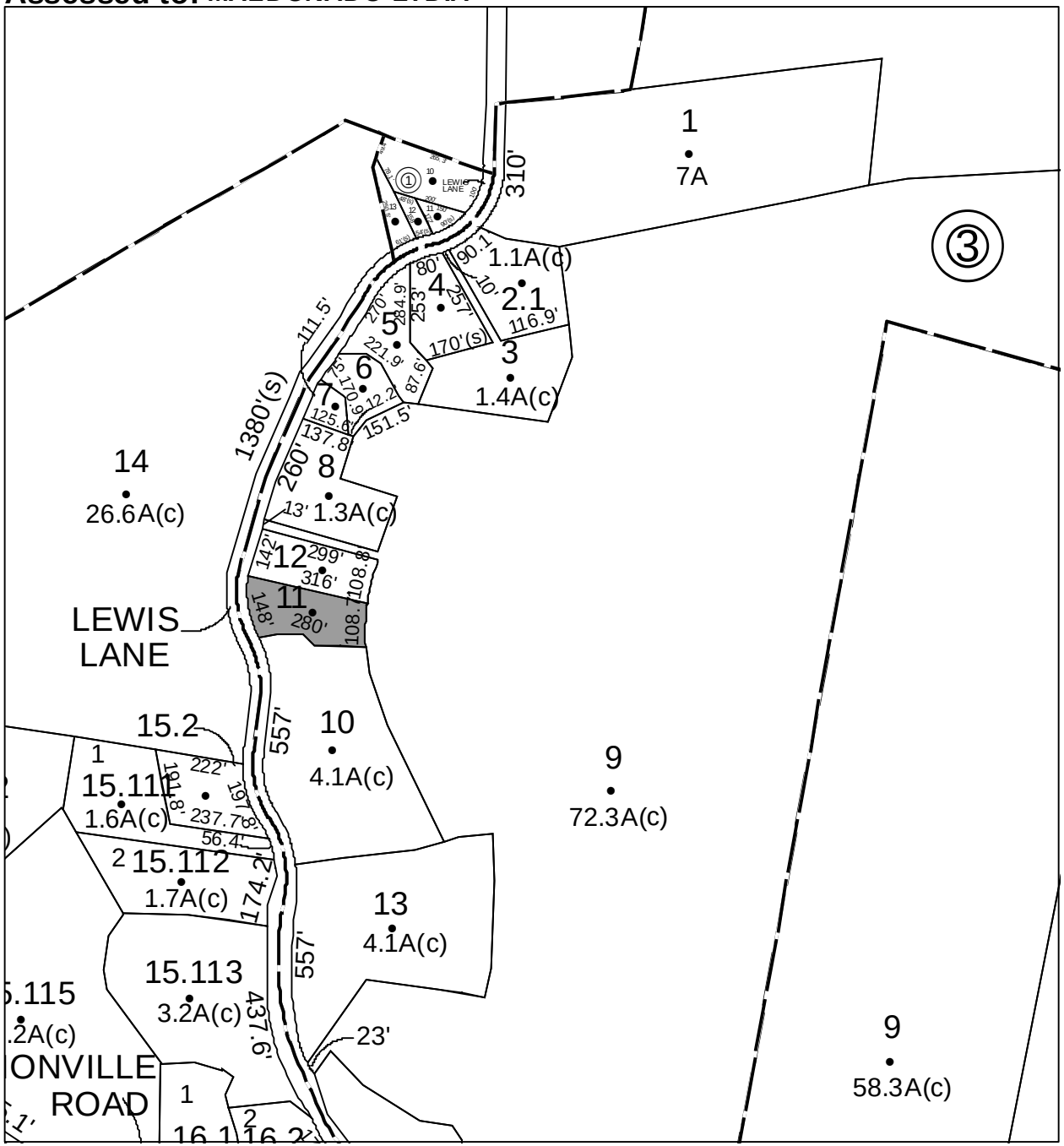

Parcel # 82

TOWN OF: PLATTEKILL

SBL: 107.2-1-10.1

Property Class: 210
One Family Year

Location: 103 CHURCH ST

Oldest Year of Tax: 2013 G

Amount: $ 31,538

Acres: 1.9

Front: 0

Depth: 0

Current Owner:

Assessed to: CRAMER EDWARD JR CRAMER SHIRLEY

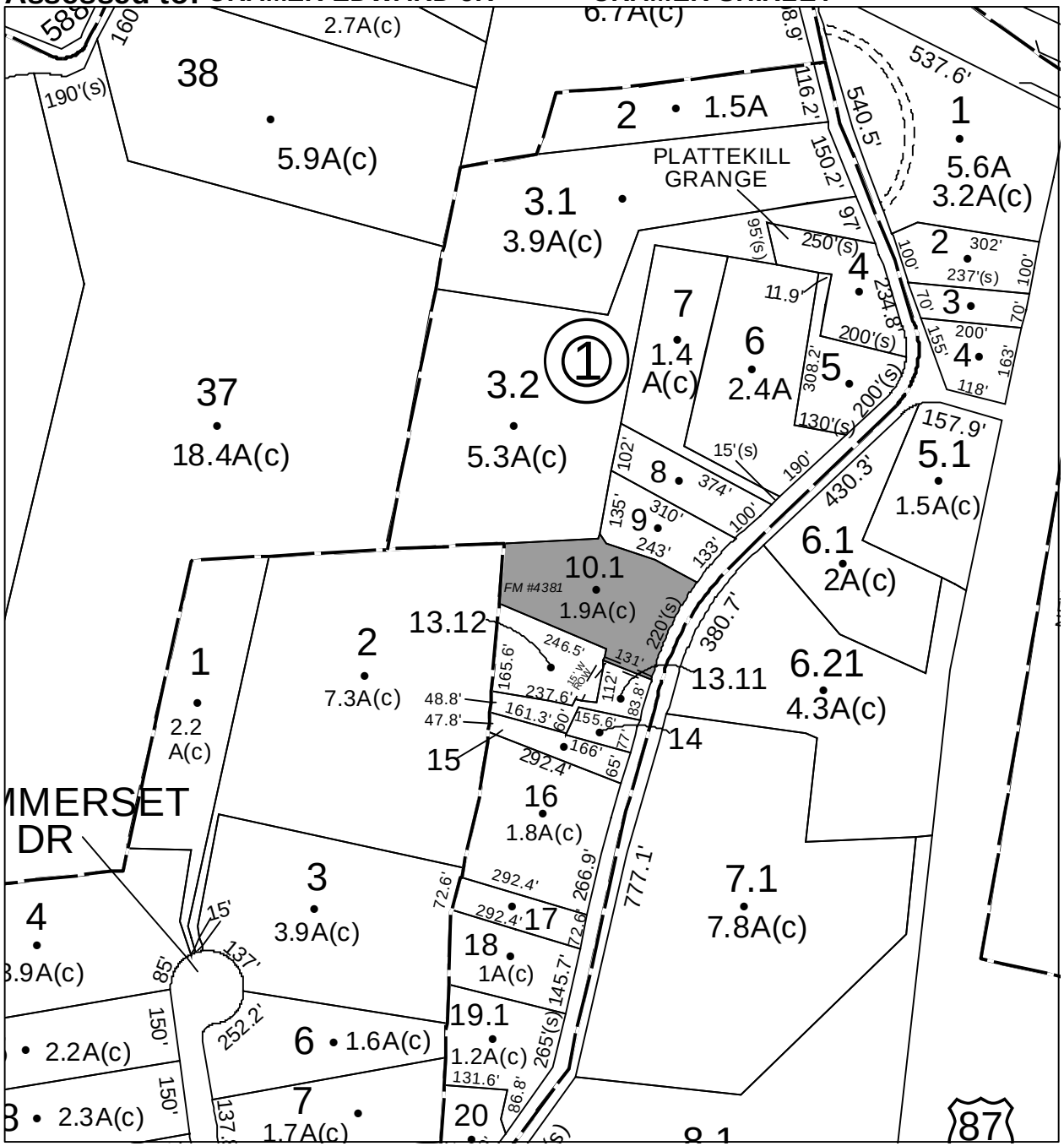

Parcel # 83

TOWN OF: PLATTEKILL

SBL: 107.8-1-6

Property Class: 314
Rural Vacant Lots of 10 Acres or Less

Location: ORFEO RD

Oldest Year of Tax: 2010 G

Amount: $ 18,557

Acres: 4.6

Front: 0

Depth: 0

No Image Available

Current Owner: COUNTY OF ULSTER
Assessed to: LIVSEY CHARLES LIVSEY LUANNE

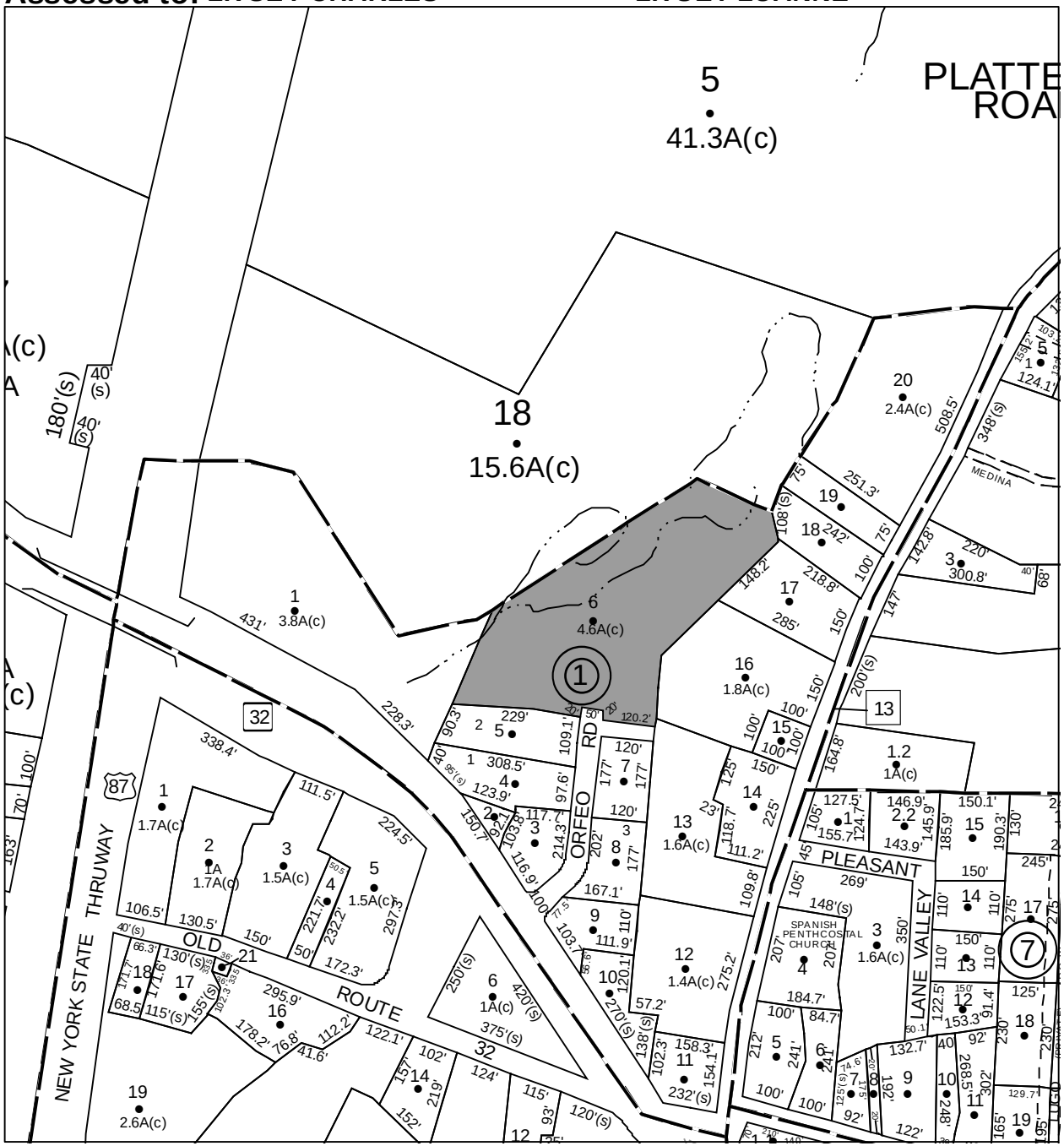

Parcel # 84

TOWN OF: PLATTEKILL

SBL: 107.8-2-12

Property Class: 271
Multiple Mobile Homes

Location: 14 NEW UNIONVILLE RD

Oldest Year of Tax: 2013 G

Amount: $ 6,986

Acres: 0.7

Front: 0

Depth: 0

Current Owner:
Assessed to: GONZALEZ REINALDO GONZALEZ ADA

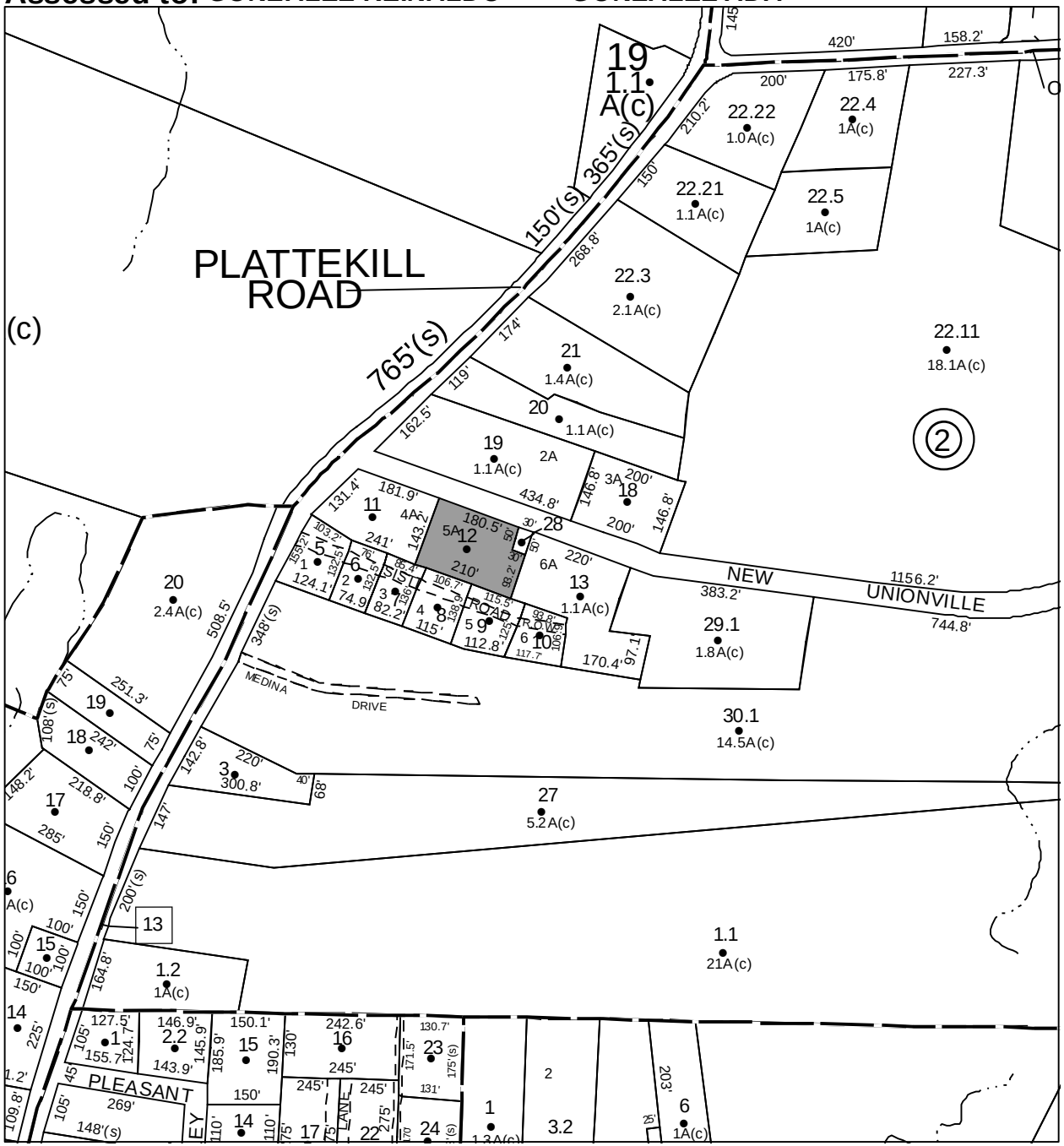

Parcel # 85

TOWN OF: PLATTEKILL

SBL: 107.8-5-3

Property Class: 314
Rural Vacant Lots of 10 Acres or Less

Location: 6 WASHINGTON LOOP

Oldest Year of Tax: 2012 G

Amount: $ 2,515

Acres: 0.3

Front: 0

Depth: 0

No Image Available

Current Owner: COUNTY OF ULSTER

Assessed to: VARGAS CARLOS L MENDEZ ADA

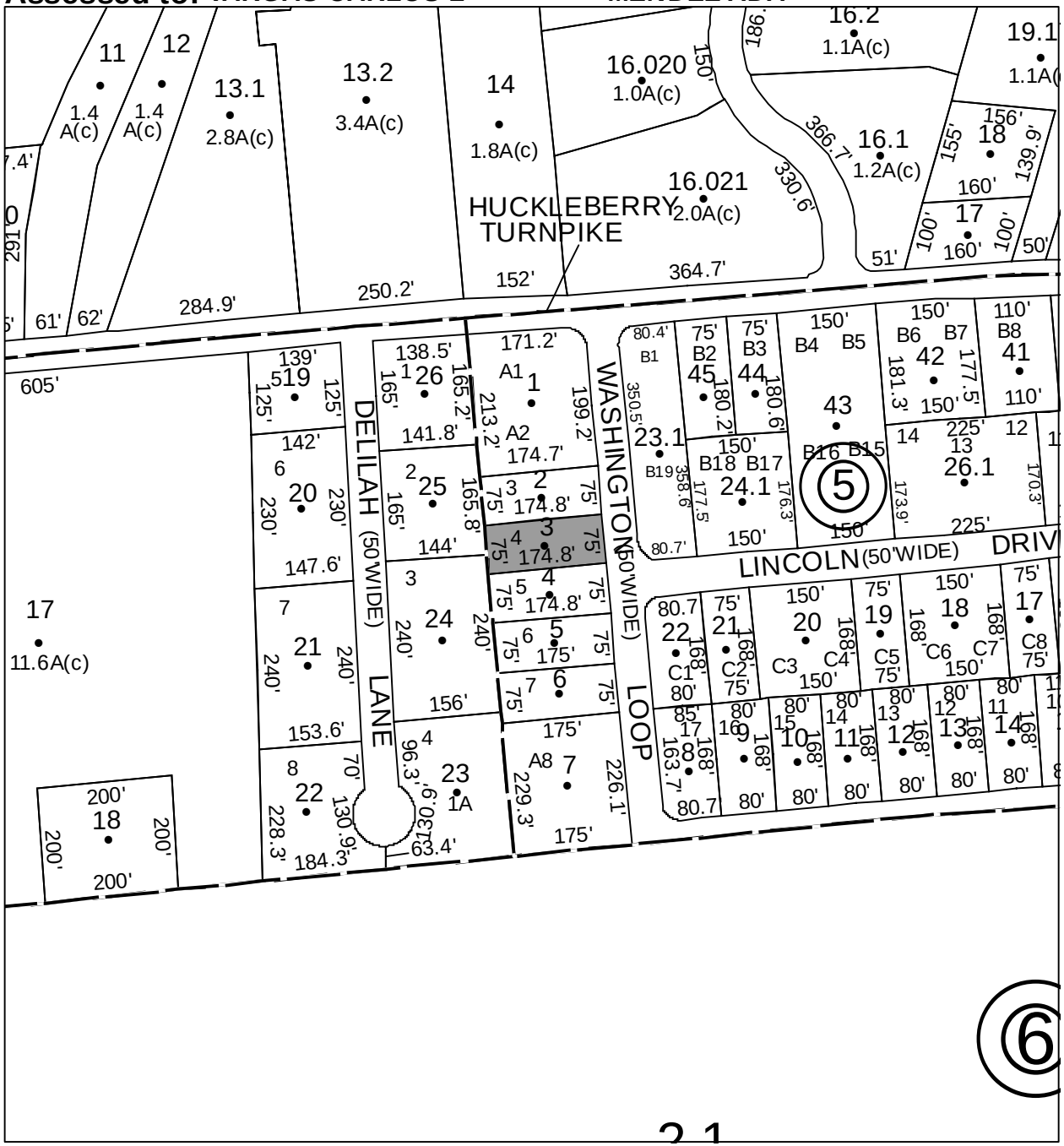

Parcel # 86

TOWN OF: PLATTEKILL

SBL: 107.8-7-23

Property Class: 314
Rural Vacant Lots of 10 Acres or Less

Location: 14 PEACE RD

Oldest Year of Tax: 2007 G

Amount: $ 9,603

Acres: 0.52

Front: 0

Depth: 0

No Image Available

Current Owner: COUNTY OF ULSTER
Assessed to: KRAMER JOHN

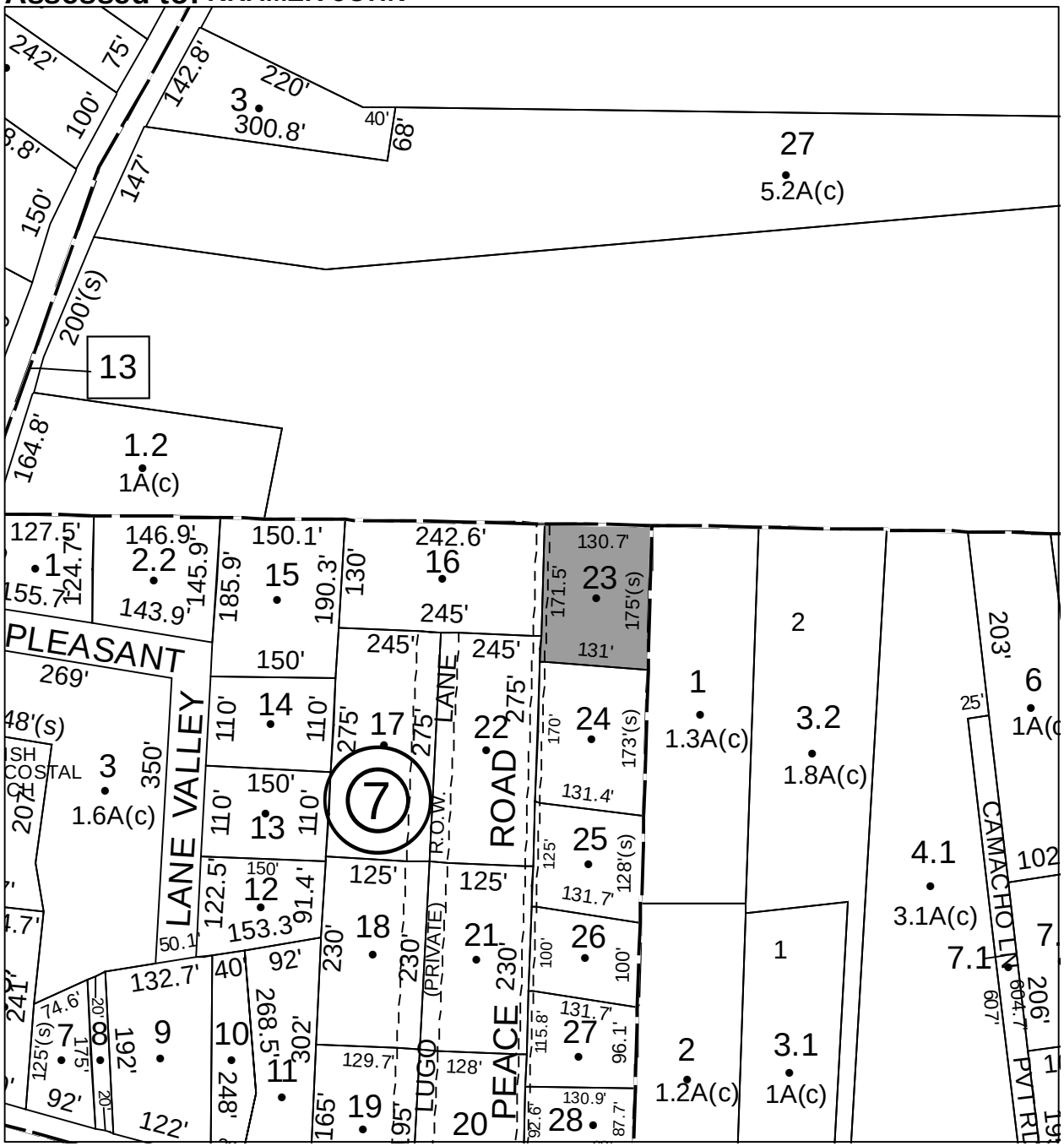

Parcel # 87

TOWN OF: PLATTEKILL

SBL: 108.3-5-4

Property Class: 314
Rural Vacant Lots of 10 Acres or Less

Location: EAST RD

Oldest Year of Tax: 2013 G

Amount: $ 766

Acres: 2.6

Front: 0

Depth: 0

No Image Available

Current Owner: WALSH JOSEPH E
Assessed to: COUNTY OF ULSTER

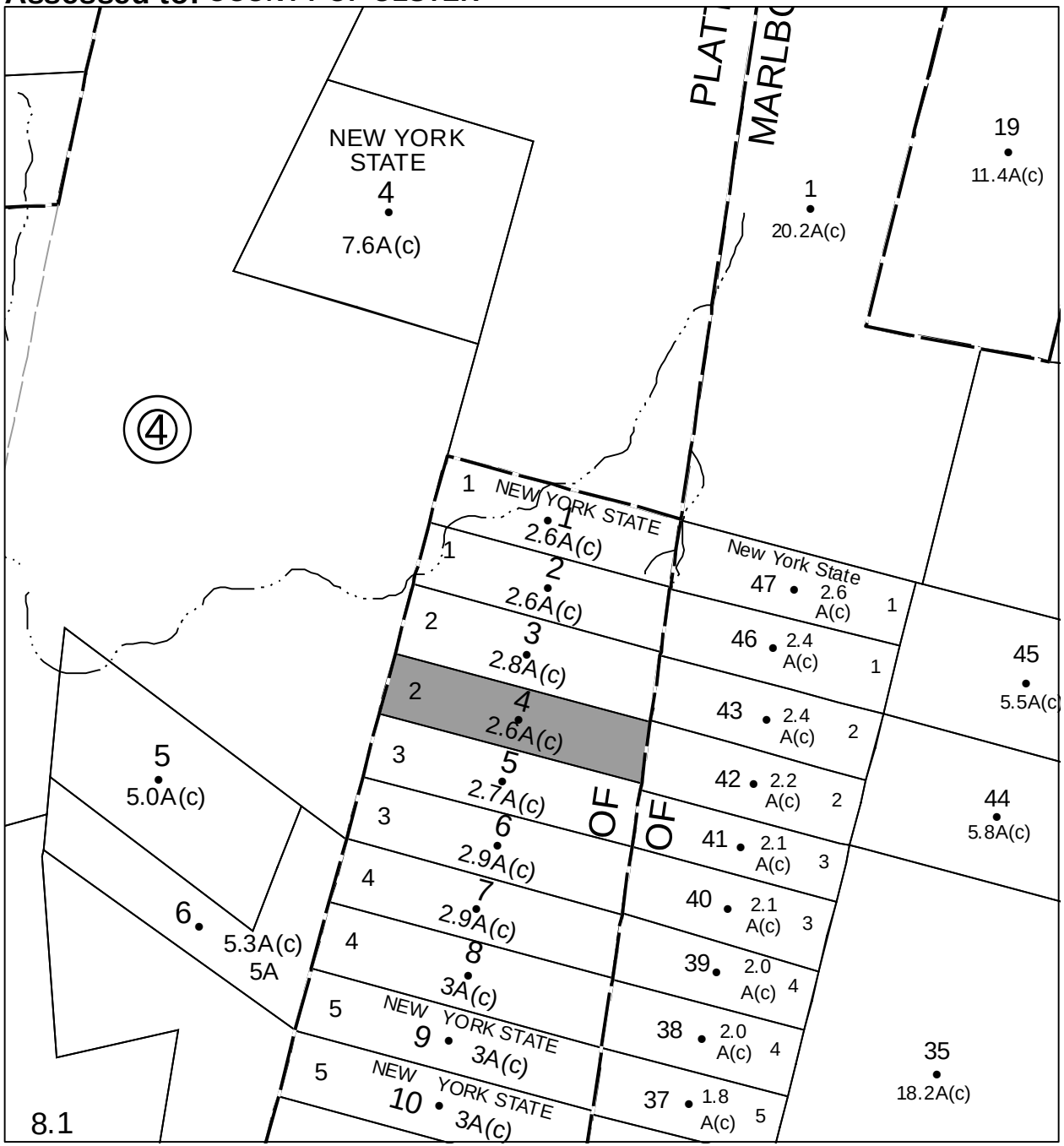

Parcel # 88

TOWN OF: ROCHESTER

SBL: 59.15-1-17

Property Class: 260
Seasonal Residences

Location: 516 UPPER CHERRYTOWN RD

Oldest Year of Tax: 2013 G

Amount: $ 7,467

Acres: 0.1

Front: 0

Depth: 0

Current Owner:
Assessed to: PRETE STEVEN PRETE DIANE

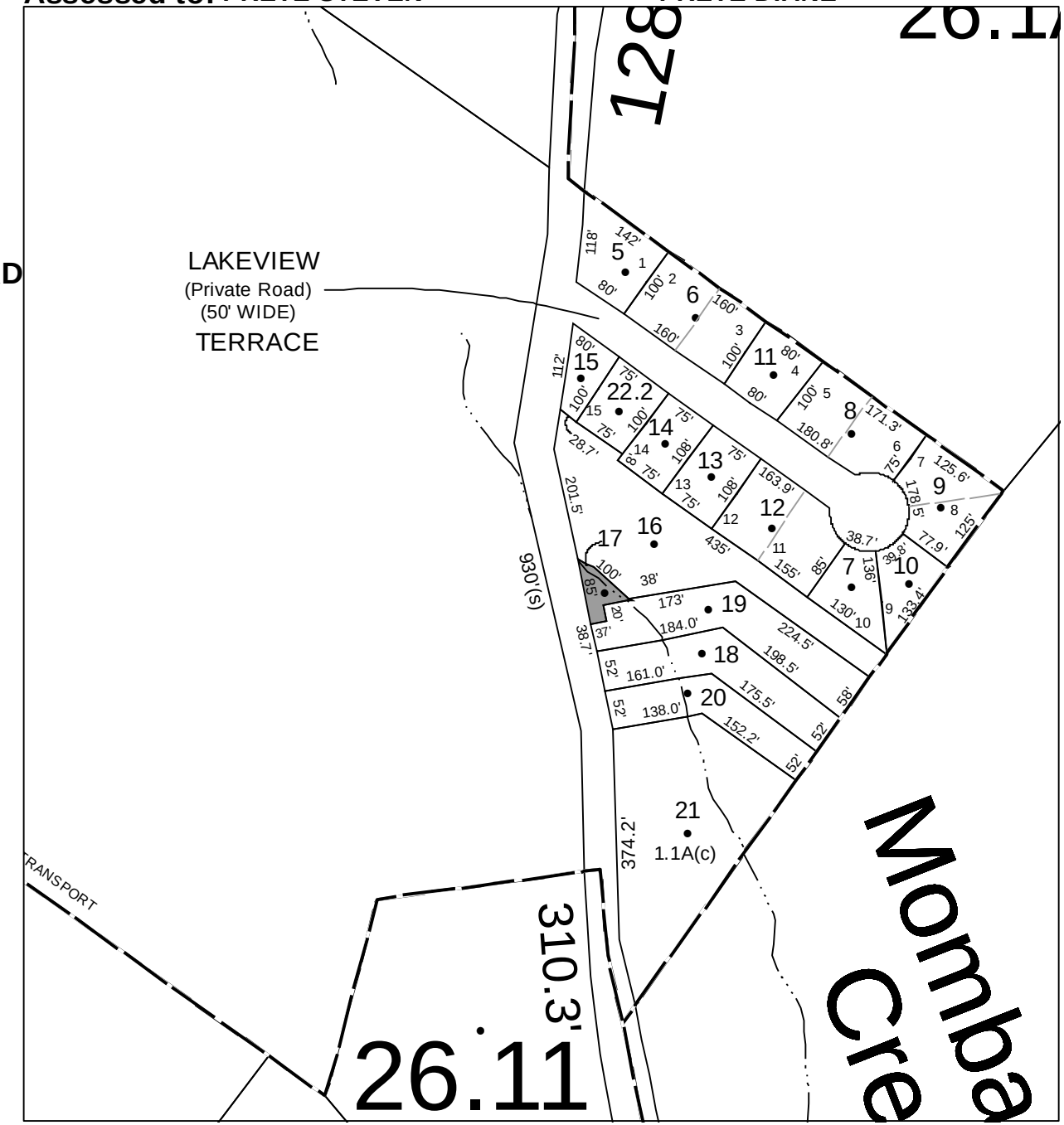

Parcel # 91

Current Owner: COUNTY OF USLTER

Assessed to: BEKE IMRE A

TOWN OF: ROCHESTER

SBL: 68.3-1-38.200

Property Class: 210
One Family Year

Location: 408 SAMSONVILLE RD

Oldest Year of Tax: 2009 G

Amount: $ 39,948

Acres: 3

Front: 0

Depth: 0

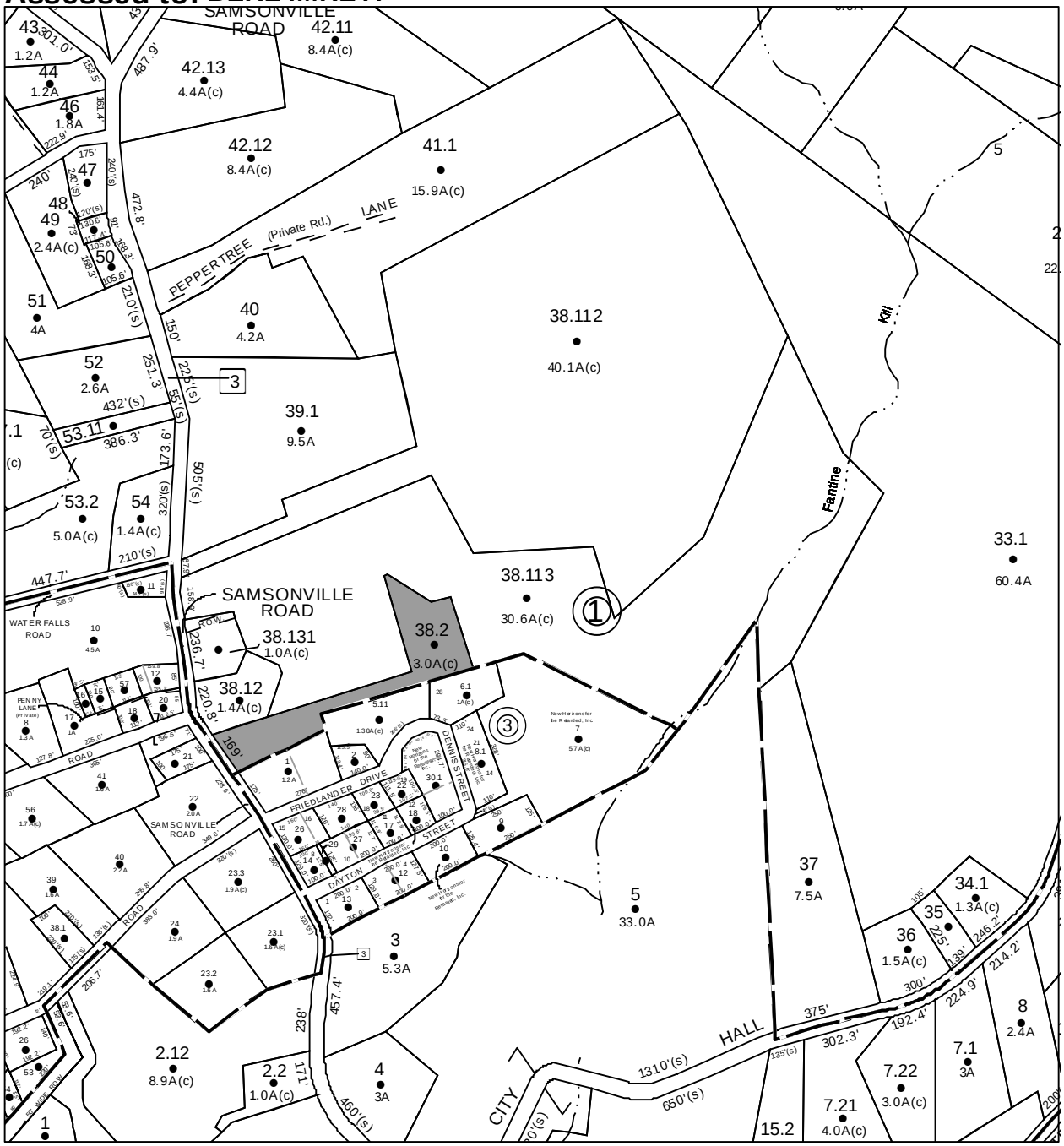

Parcel # 92

TOWN OF: ROCHESTER

SBL: 68.19-4-1.112

Property Class: 311
Residential Vacant Land

Location: 320 METTACAHONTS RD

Oldest Year of Tax: 2011 G

Amount: $ 28,727

Acres: 1.6

Front: 0

Depth: 0

No Image Available

Current Owner: COUNTY OF ULSTER

Assessed to: NOWAKOWSKI CHRISTOPHER CURRY HELEN

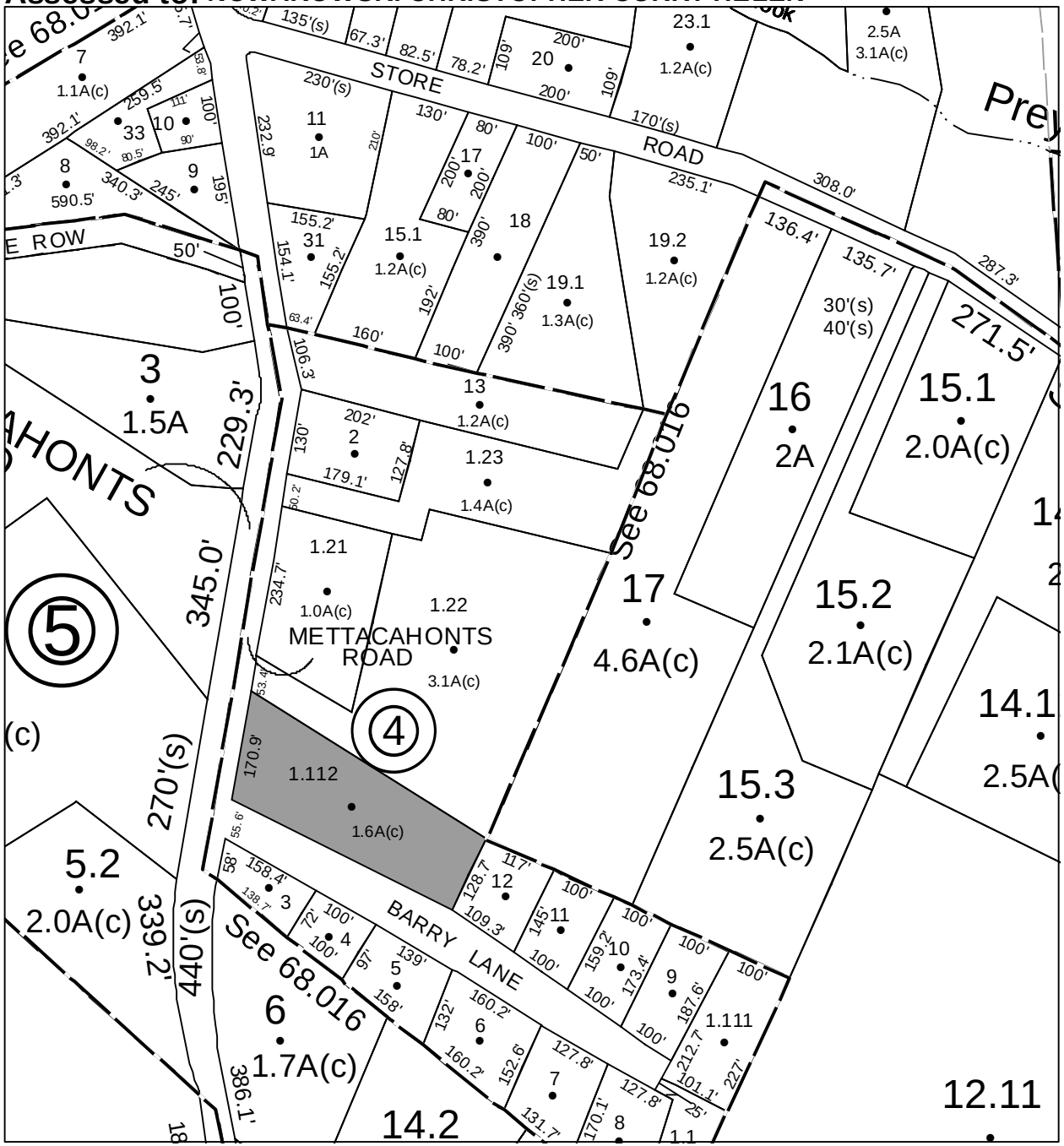

Parcel # 93

TOWN OF: ROCHESTER

SBL: 76.2-1-28

Property Class: 314
Rural Vacant Lots of 10 Acres or Less

Location: METTACAHONTS RD

Oldest Year of Tax: 2012 G

Amount: $ 9,213

Acres: 2

Front: 460

Depth: 0

No Image Available

Current Owner: GURGUI JOSEPH J

Assessed to: FIDALGO JOSEPH S FIDALGO DOROTHY

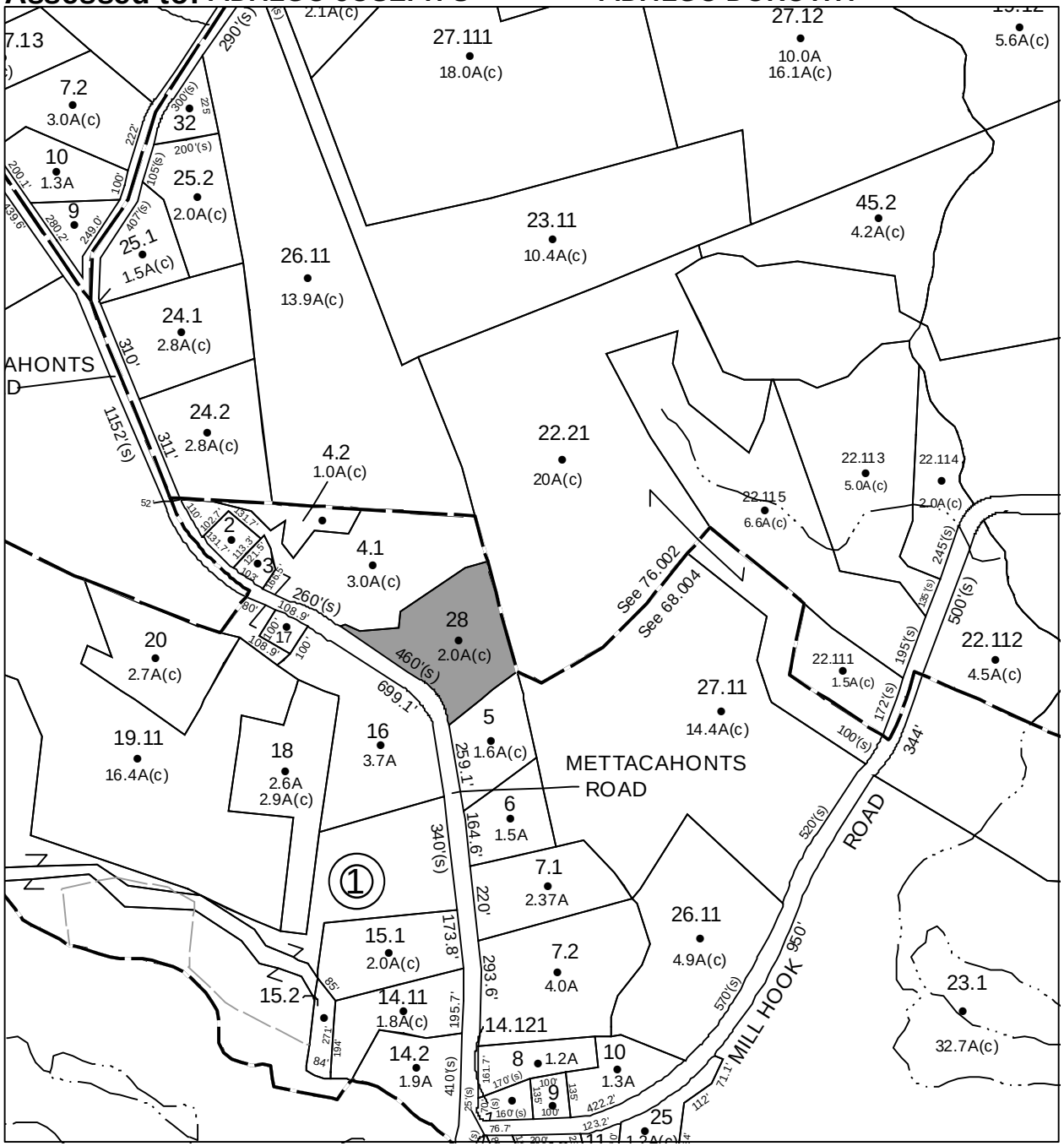

Parcel # 94

TOWN OF: ROCHESTER

SBL: 76.3-2-34

Property Class: 484
One Story Small Structure

Location: 5907 ROUTE 44-55

Oldest Year of Tax: 2011 G

Amount: $ 22,003

Acres: 1.14

Front: 0

Depth: 0

Current Owner: COUNTY OF ULSTER
Assessed to: FESTBERG ABRAHAM

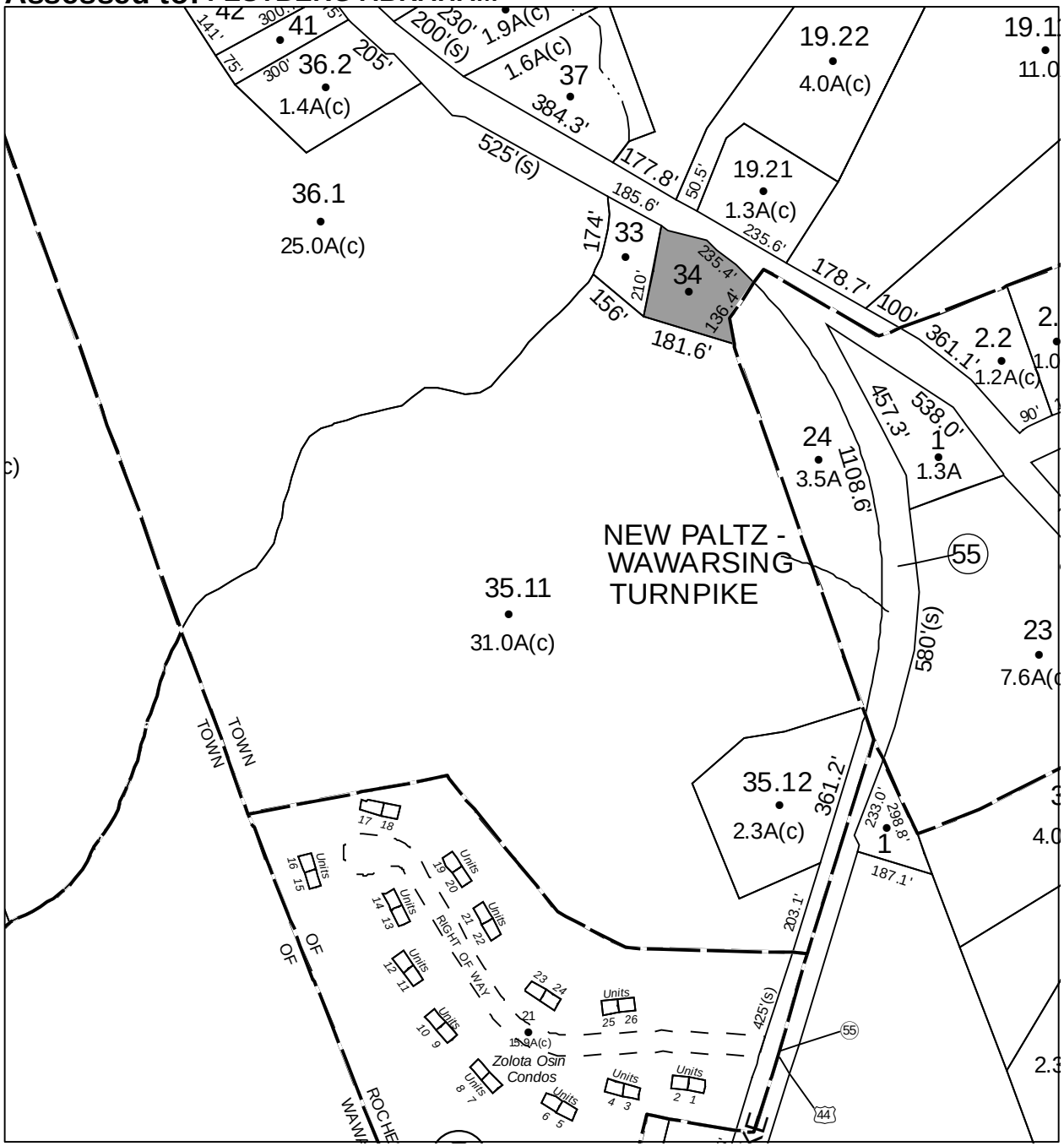

Parcel # 95

TOWN OF: ROCHESTER

SBL: 76.3-2-68

Property Class: 322
Residential Vacant Land Over 10 Acres

Location: GRANITE RD

Oldest Year of Tax: 2011 G

Amount: $ 2,104

Acres: 0

Front: 0

Depth: 0

No Image Available

Current Owner: COUNTY OF ULSTER
Assessed to: WEISS IRVING

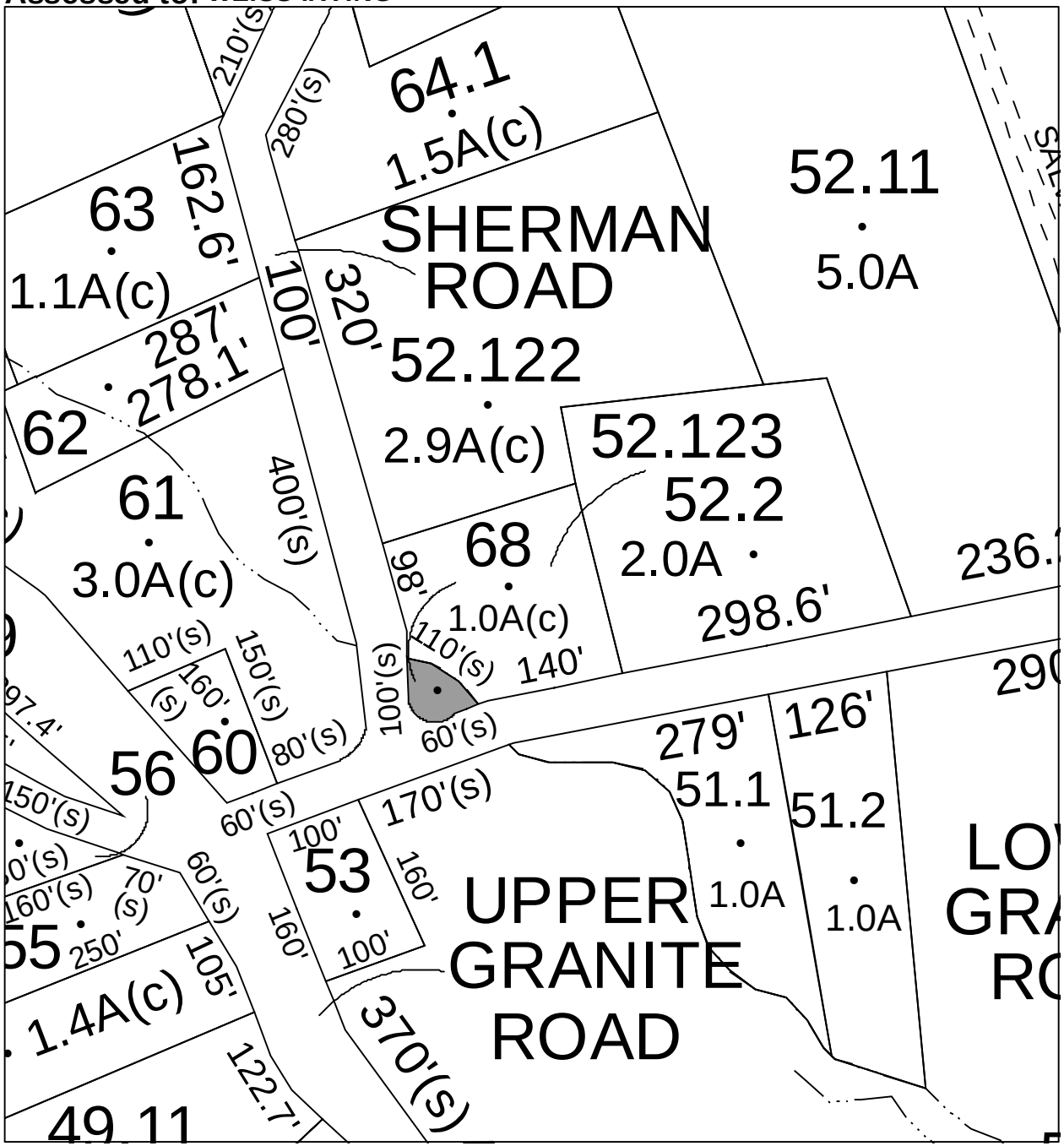

Parcel # 97

Current Owner: COUNTY OF ULSTER

Assessed to: DEYO IRA

TOWN OF: ROCHESTER

SBL: 77.1-1-42

Property Class: 314
Rural Vacant Lots of 10 Acres or Less

Location: ROUTE 209

Oldest Year of Tax: 2011 G

Amount: $ 1,066

Acres: 0.11

Front: 120

Depth: 100

No Image Available

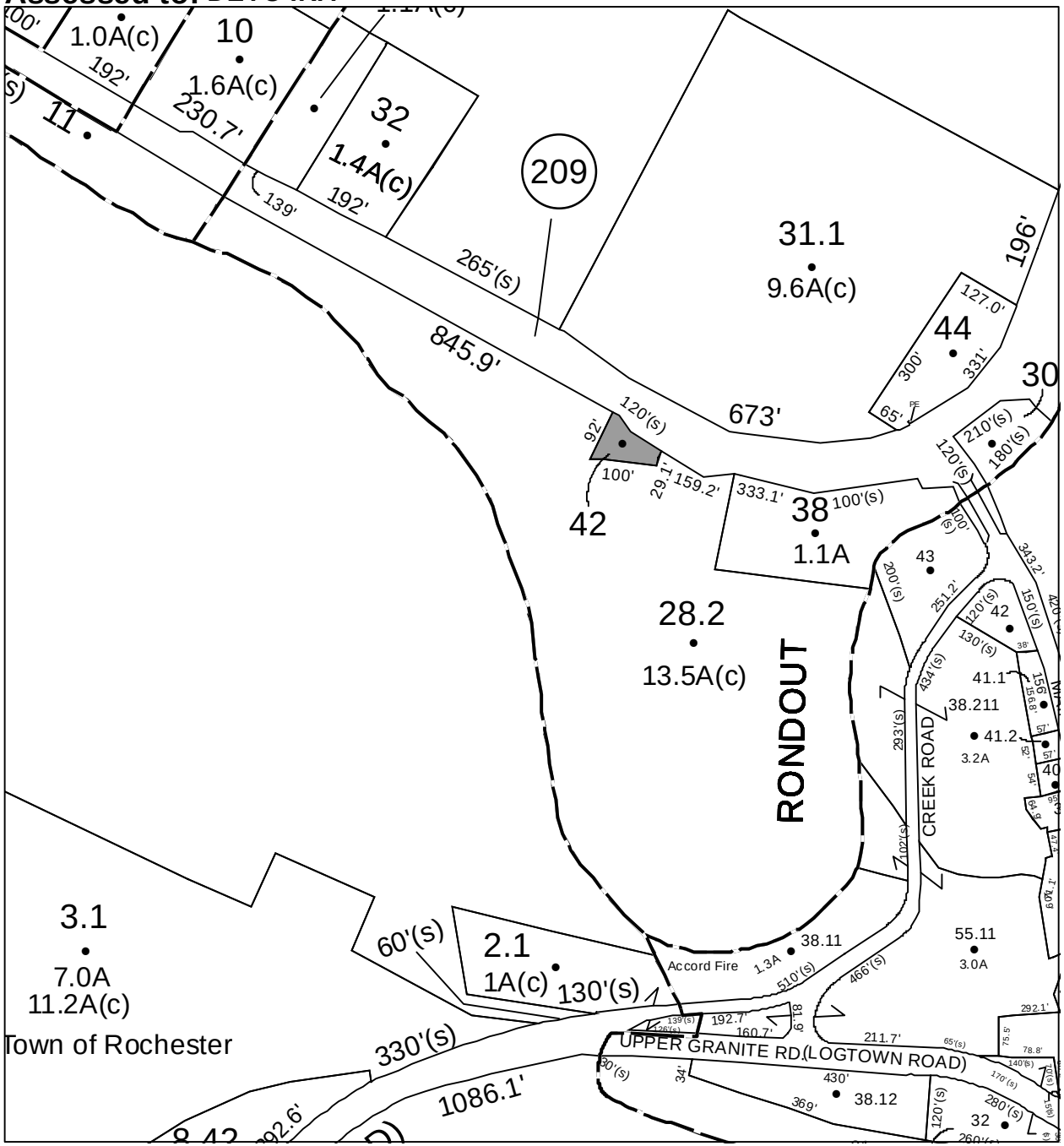

Parcel # 98

TOWN OF: ROCHESTER

SBL: 77.1-2-1.300

Property Class: 210
One Family Year

Location: 5001 ROUTE 209

Oldest Year of Tax: 2013 G

Amount: $ 13,804

Acres: 2.2

Front: 0

Depth: 0

Current Owner:

Assessed to: EDWARDS GILES EDWARDS DORIS

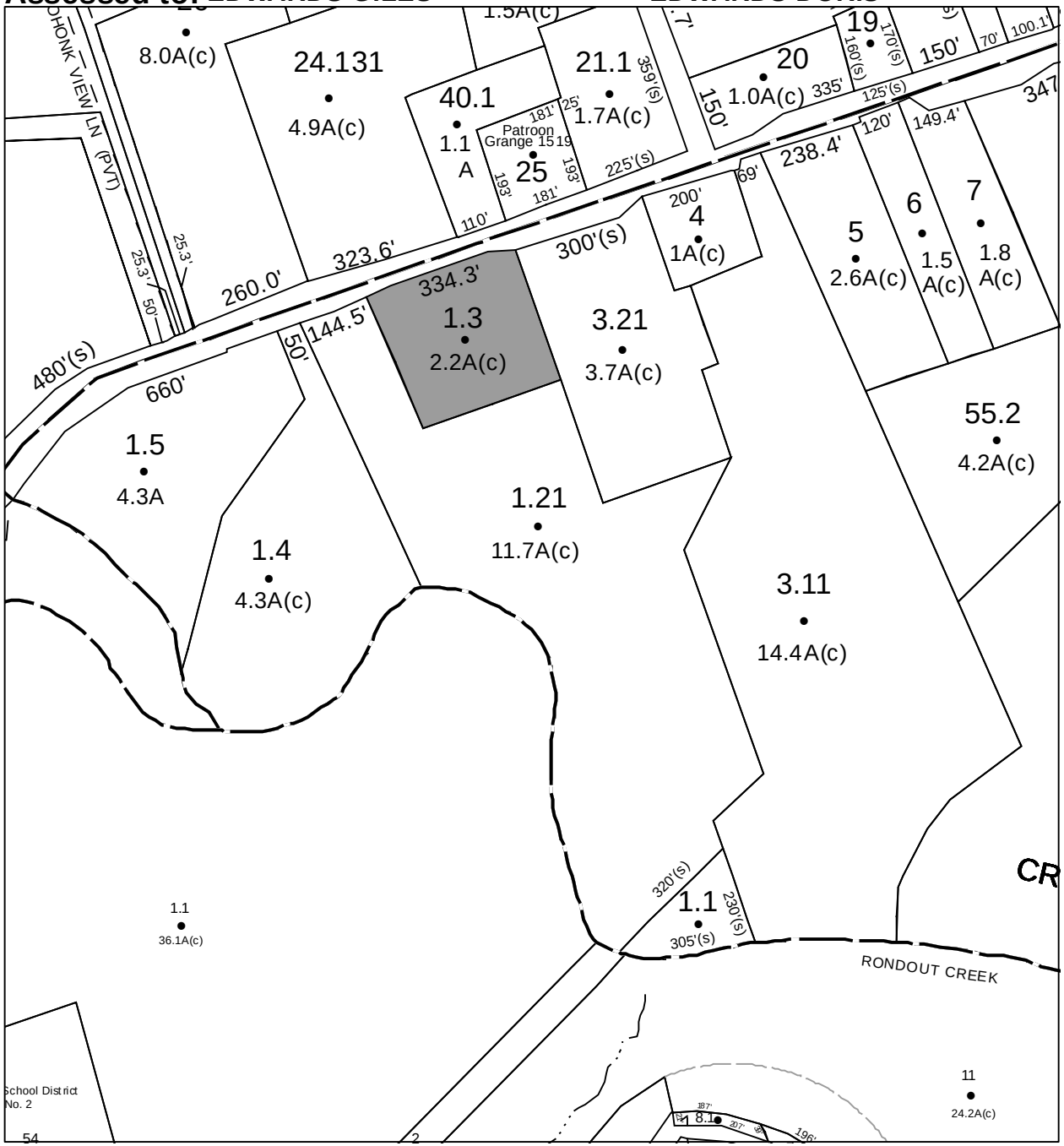

Parcel # 104

TOWN OF: ROCHESTER

SBL: 77.9-1-28

Property Class: 210
One Family Year

Location: MAIN ST

Oldest Year of Tax: 2009 G

Amount: $ 46,533

Acres: 1

Front: 0

Depth: 0

Current Owner: FINK MICHAEL
Assessed to: SOLCBERG REGINALD

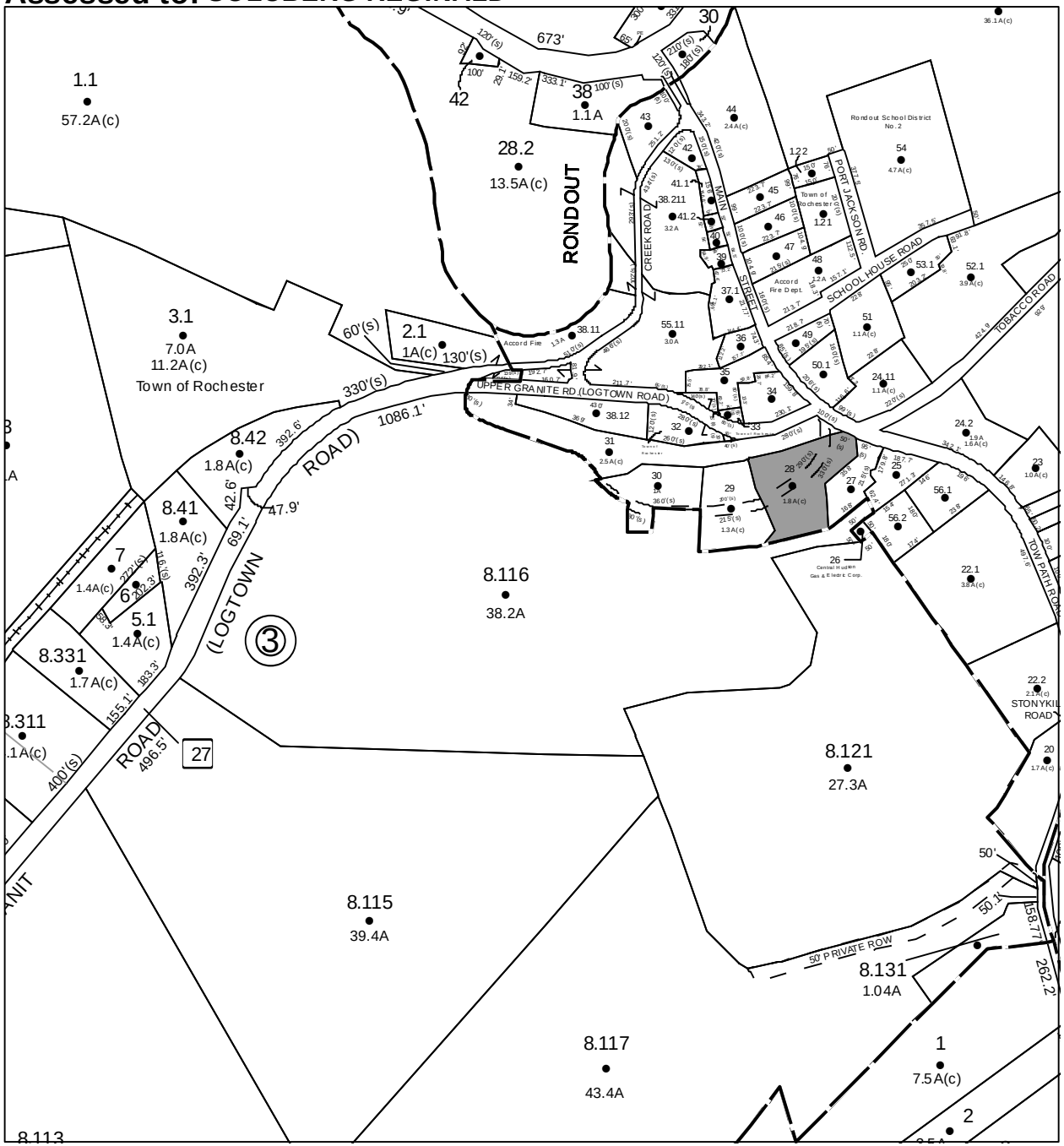

Parcel # 107

TOWN OF: ROSENDALE

SBL: 62.2-6-9

Property Class: 210
One Family Year

Location: 433 ORCHARD AVE

Oldest Year of Tax: 2013 G

Amount: $ 4,535

Acres: 1

Front: 0

Depth: 0

Current Owner:
Assessed to: PETERSEN GAIL P

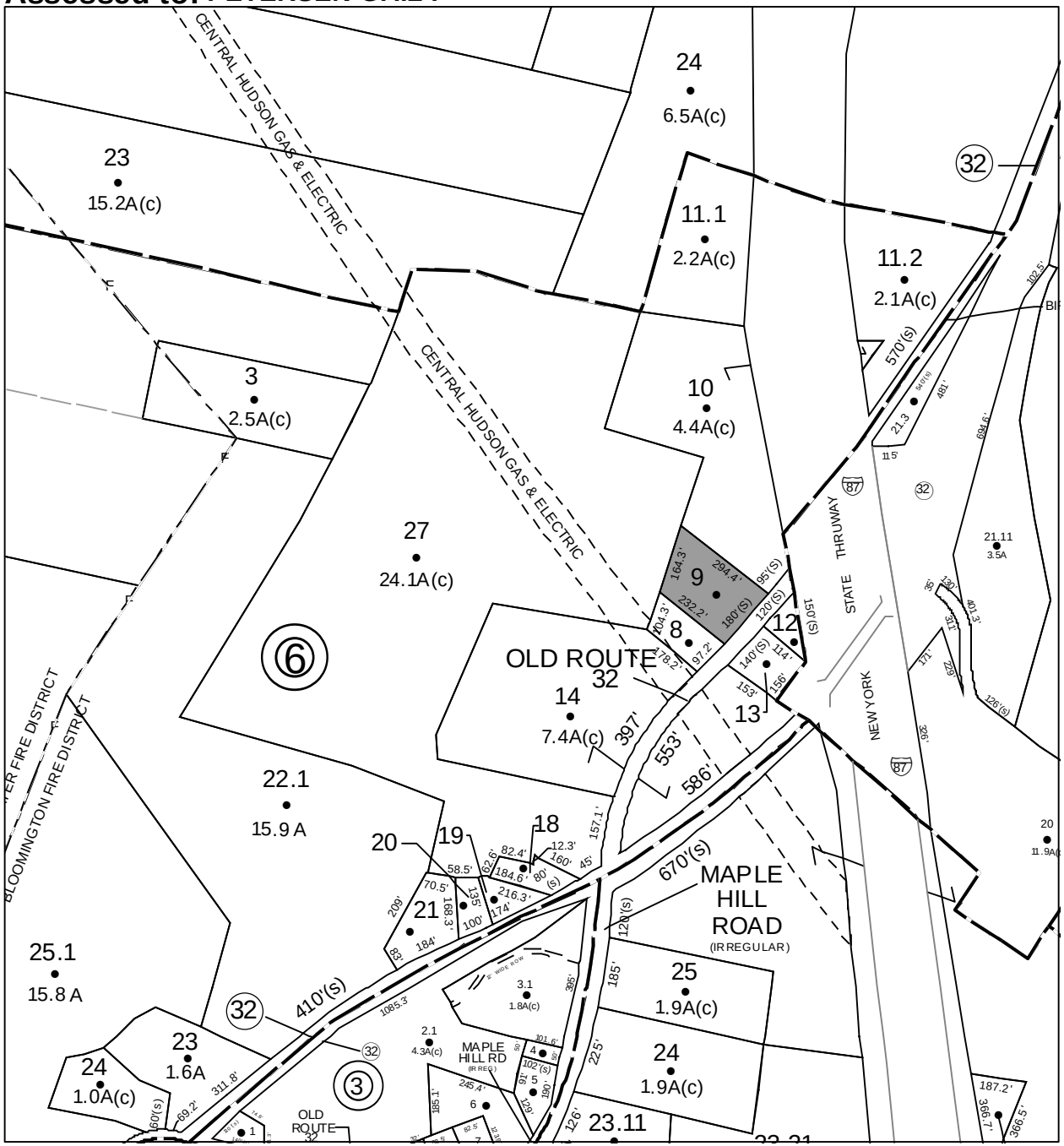

Parcel # 108

TOWN OF: ROSENDALE

SBL: 62.4-4-33

Property Class: 210
One Family Year

Location: 11 CAPONERO DR

Oldest Year of Tax: 2013 G

Amount: $ 18,210

Acres: 0.7

Front: 0

Depth: 0

Current Owner:
Assessed to: RUSSO DOMINICK

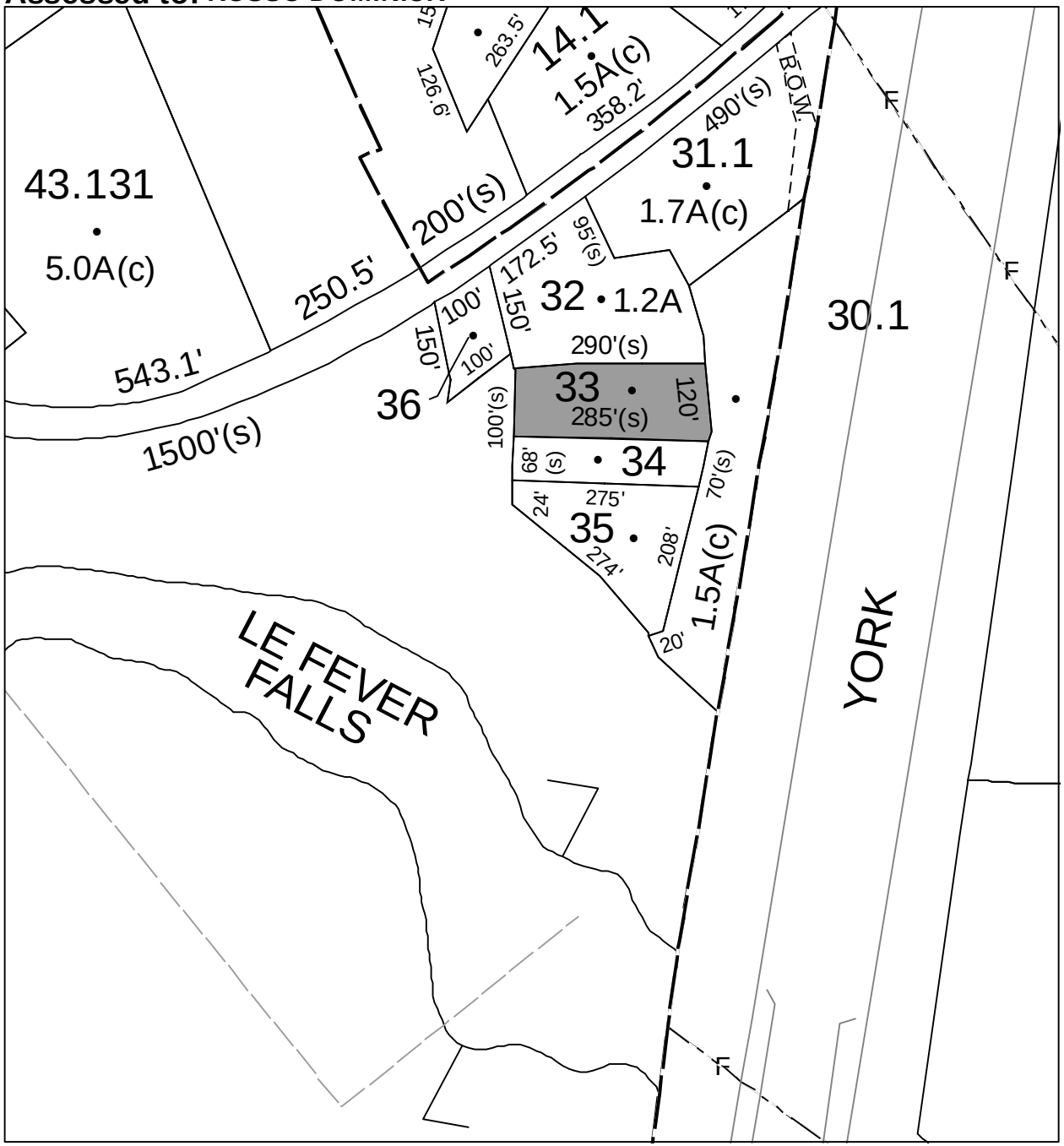

Parcel # 109

TOWN OF: ROSENDALE

SBL: 62.4-7-31

Property Class: 210
One Family Year

Location: 879 CREEK LOCKS RD

Oldest Year of Tax: 2012 G

Amount: $ 33,999

Acres: 0.35

Front: 0

Depth: 0

Current Owner: COUNTY OF ULSTER

Assessed to: COLONNA THERESA BETELL DANIEL

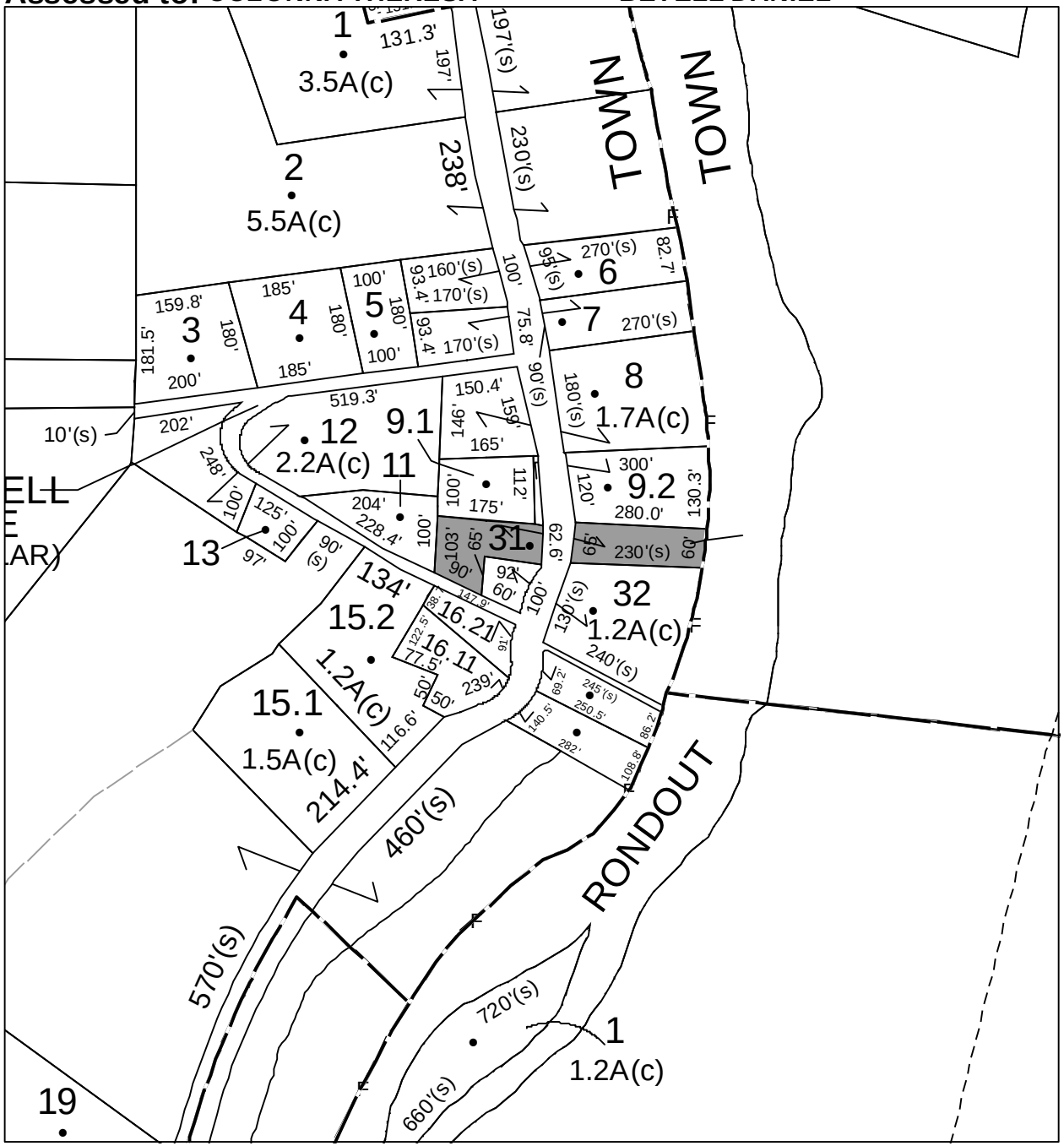

Parcel # 111

TOWN OF: ROSENDALE

SBL: 62.20-2-3

Property Class: 311
Residential Vacant Land

Location: ROSENDALE AVE

Oldest Year of Tax: 2013 G

Amount: $ 5,149

Acres: 0.68

Front: 0

Depth: 0

No Image Available

Current Owner:
Assessed to: WALSH JOSEPH

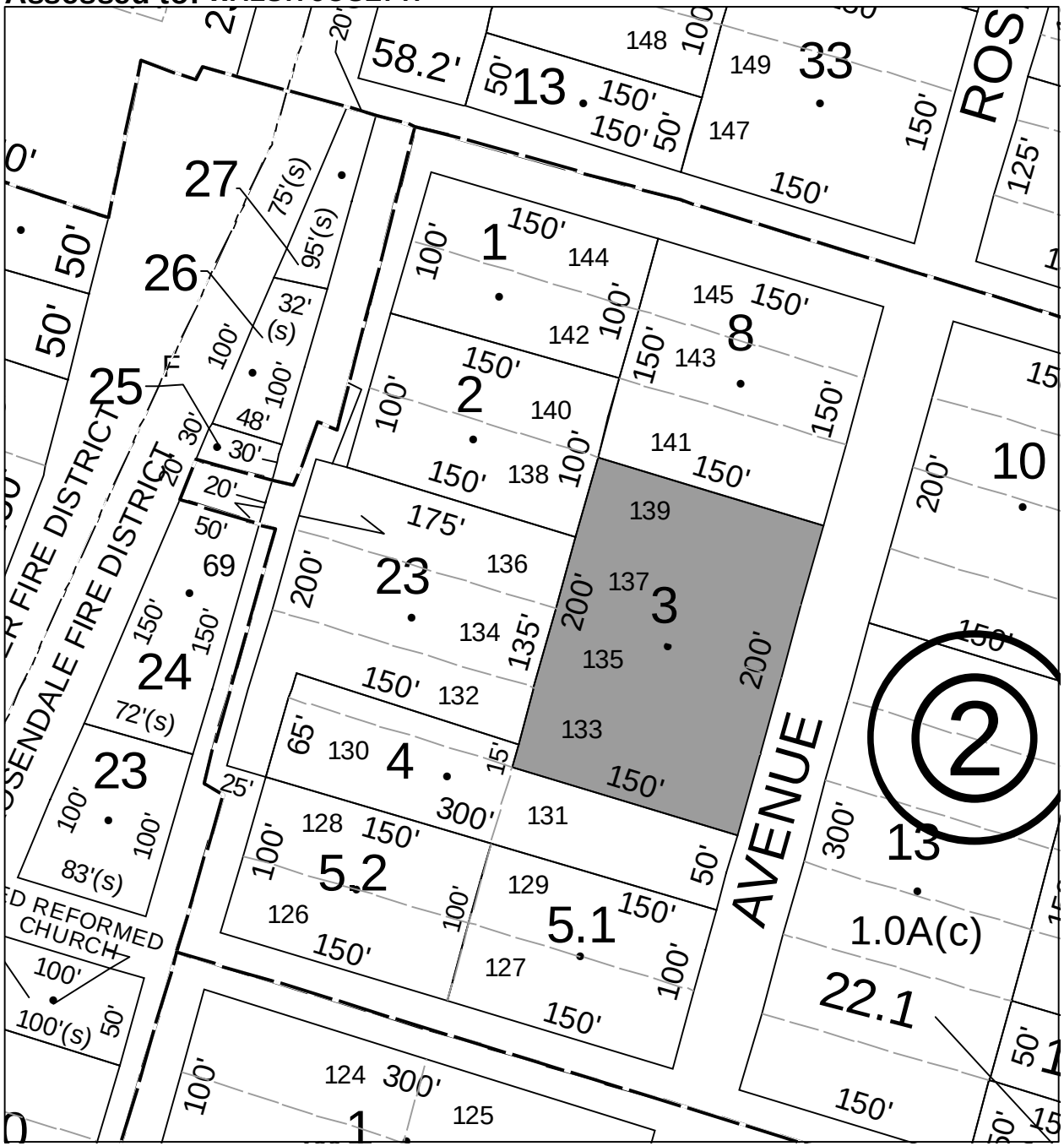

Parcel # 112

Current Owner: COUNTY OF ULSTER

Assessed to: WALSH JOSEPH

TOWN OF: ROSENDALE

SBL: 62.20-3-10

Property Class: 311
Residential Vacant Land

Location: CORNELL/NICHOLAS

Oldest Year of Tax: 2011 G

Amount: $ 7,209

Acres: 1.03

Front: 0

Depth: 0

No Image Available

Parcel # 113

TOWN OF: ROSENDALE

SBL: 63.5-1-25

Property Class: 311
Residential Vacant Land

Location: WHITEPORT RD

Oldest Year of Tax: 2011 G

Amount: $ 5,465

Acres: 0.4

Front: 0

Depth: 0

No Image Available

Current Owner: COUNTY OF ULSTER
Assessed to: LOWER ESOPUS RIVER WATCH

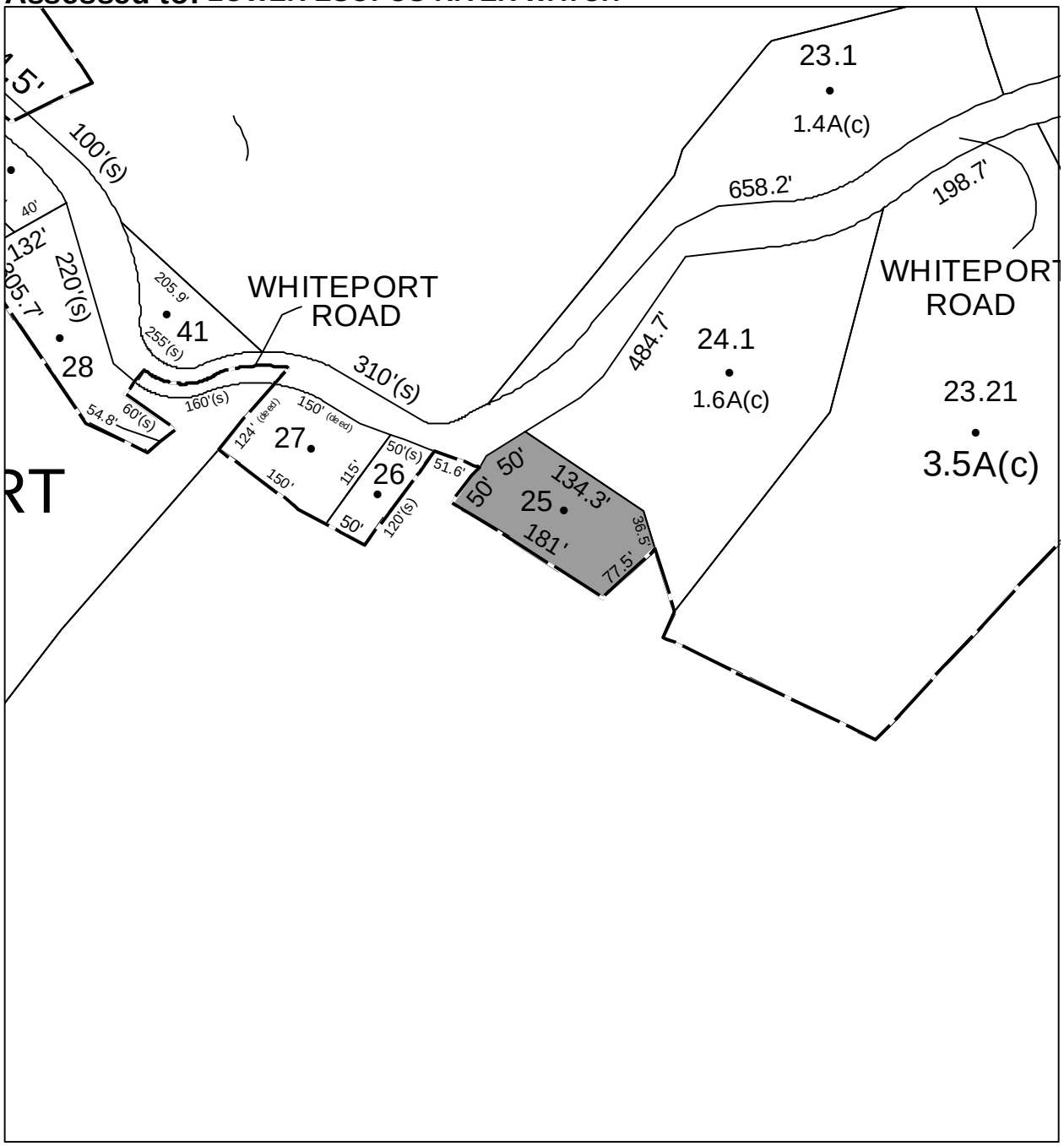

Parcel # 114

TOWN OF: ROSENDALE

SBL: 63.5-1-35

Property Class: 311
Residential Vacant Land

Location: WHITEPORT RD

Oldest Year of Tax: 2012 G

Amount: $ 1,492

Acres: 0.13

Front: 0

Depth: 0

No Image Available

Current Owner: COUNTY OF ULSTER

Assessed to: VOLK JOHN VOLK REGINA

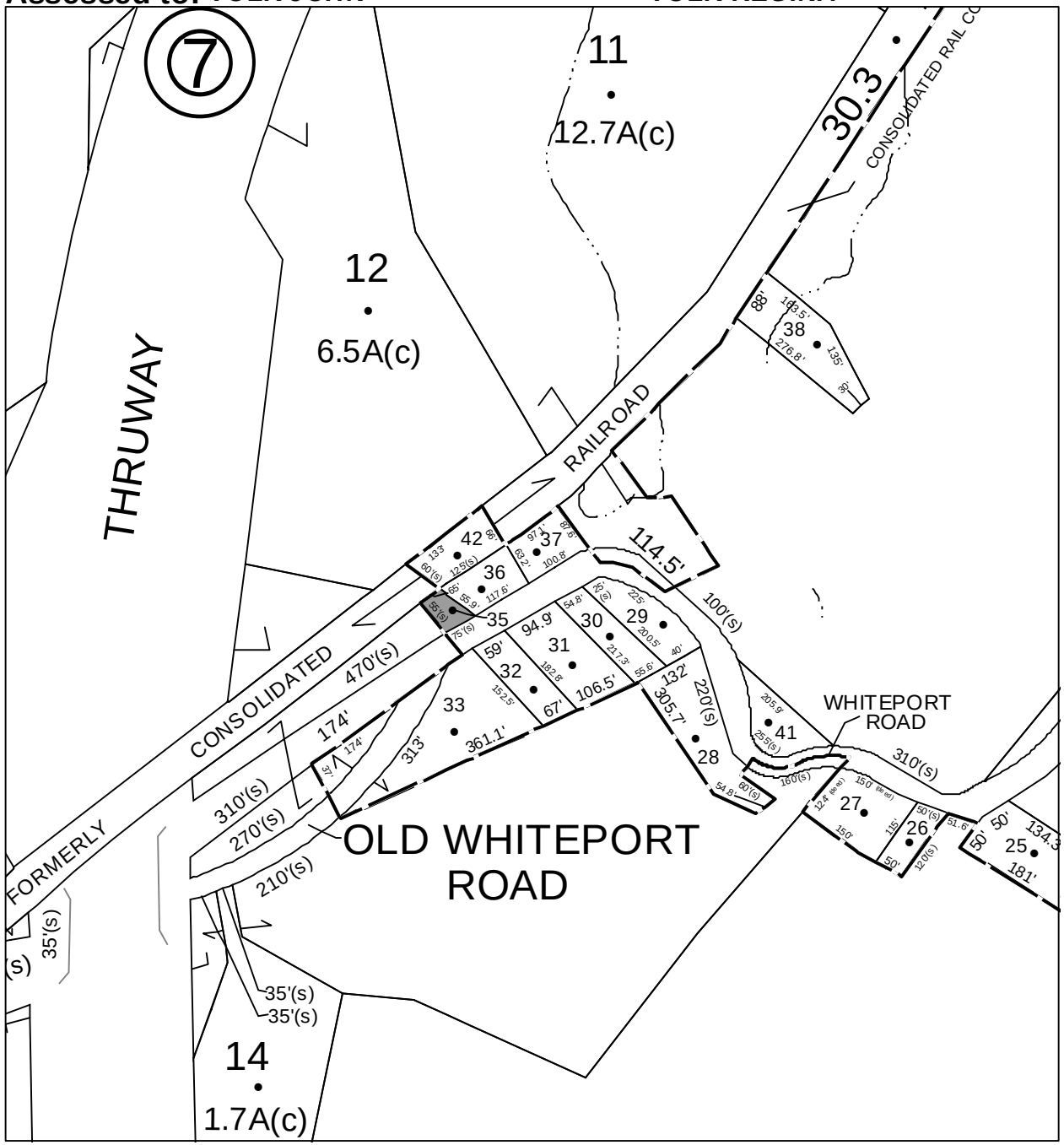

Parcel # 115

TOWN OF: ROSENDALE

SBL: 63.9-2-30.200

Property Class: 311
Residential Vacant Land

Location: SCHOOL HOUSE LN

Oldest Year of Tax: 2012 G

Amount: $ 7,832

Acres: 0.89

Front: 0

Depth: 0

No Image Available

Current Owner: COUNTY OF ULSTER

Assessed to: PEDERSEN ALICE PEDERSEN KAREN

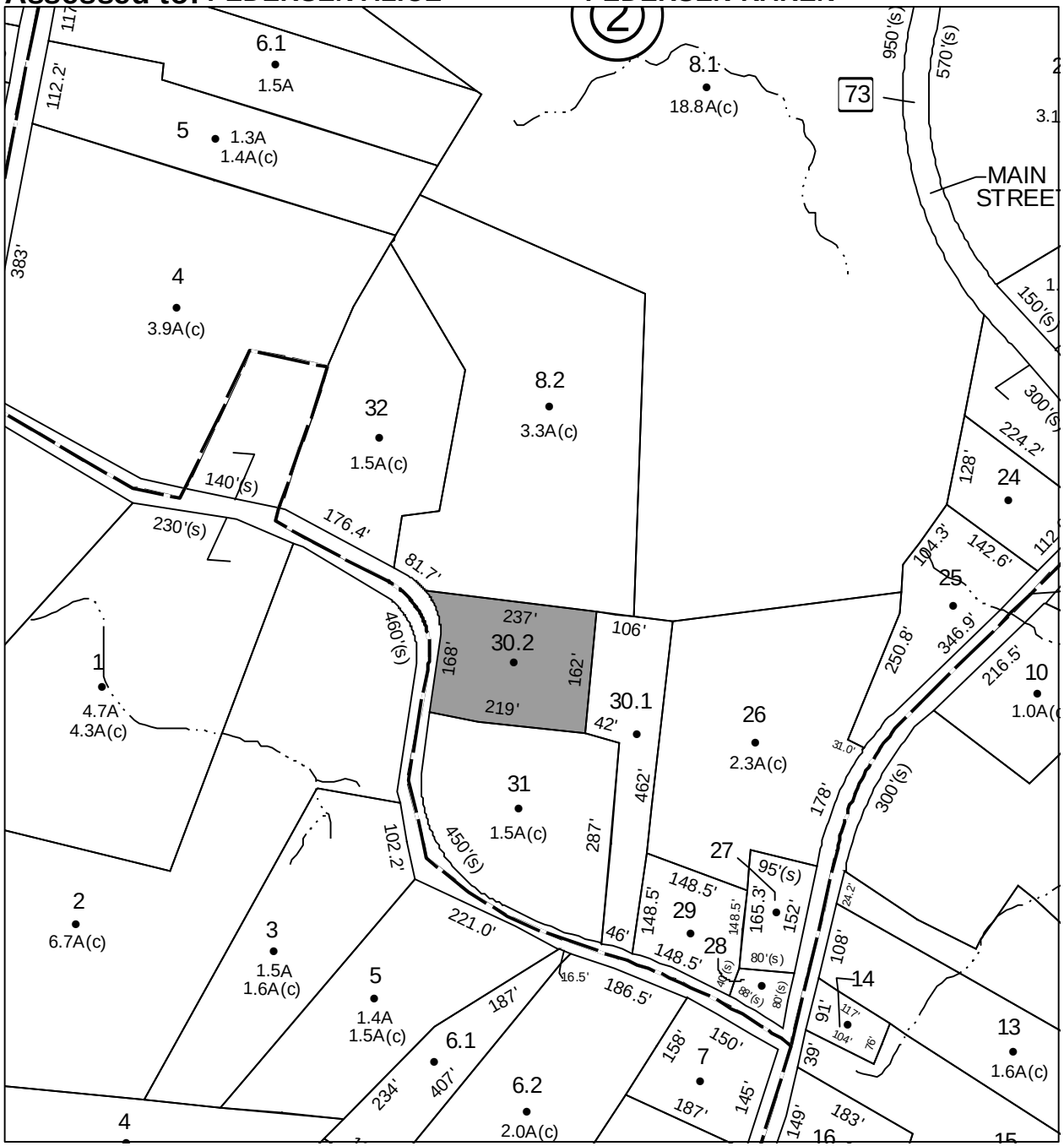

Parcel # 117

TOWN OF: ROSENDALE

SBL: 70.8-3-39

Property Class: 314
Rural Vacant Lots of 10 Acres or Less

Location: MOUNTAIN VIEW RD

Oldest Year of Tax: 2013 G

Amount: $ 918

Acres: 0.62

Front: 0

Depth: 0

No Image Available

Current Owner:
Assessed to: CLARK KENNETH K

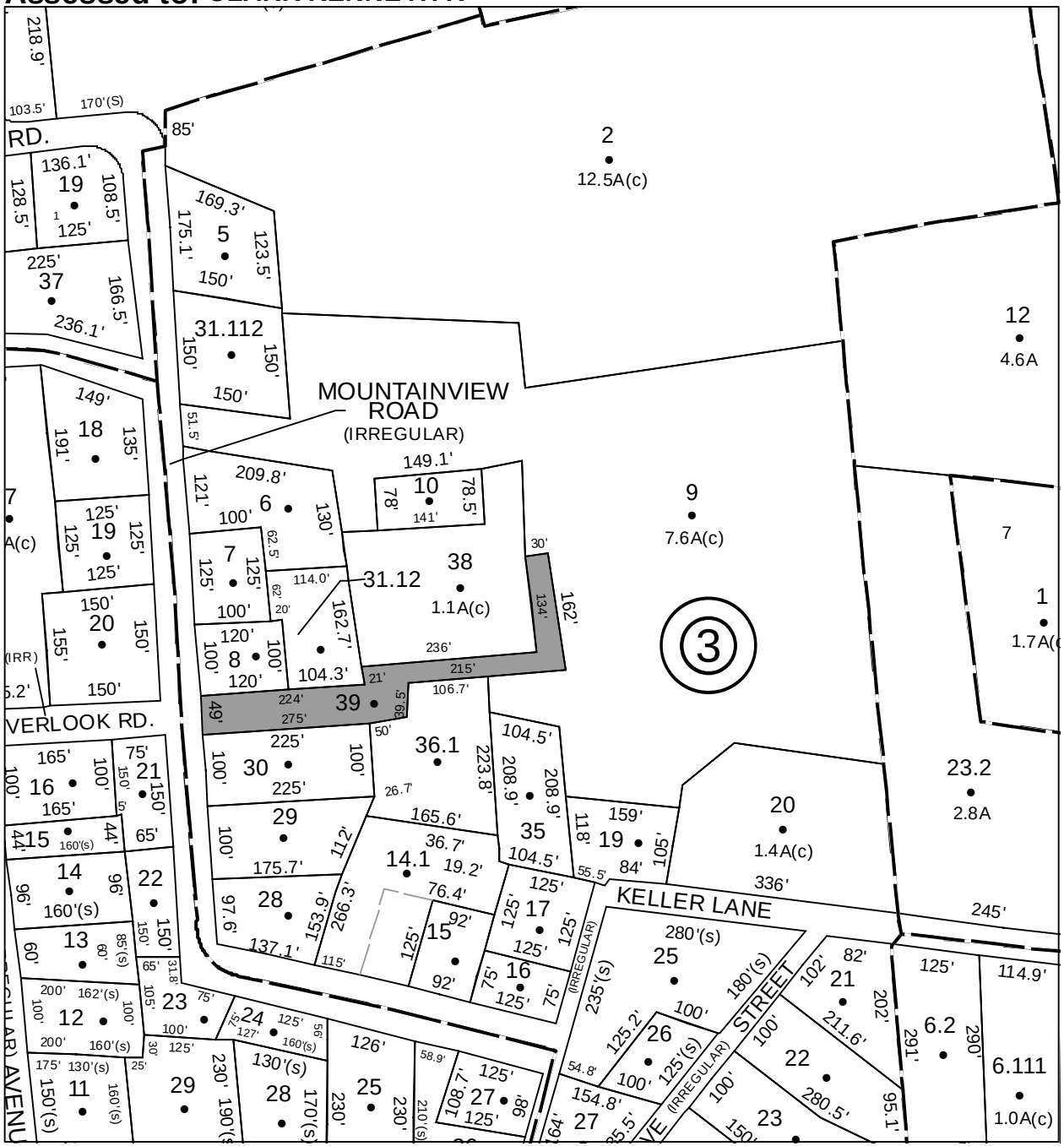

Parcel # 118

TOWN OF: ROSENDALE

SBL: 70.42-1-35

Property Class: 311
Residential Vacant Land

Location: NORTH RD

Oldest Year of Tax: 2012 G

Amount: $ 829

Acres: 0.13

Front: 0

Depth: 0

No Image Available

Current Owner: COUNTY OF ULSTER
Assessed to: THE ESTATE OF JOHN DELORA

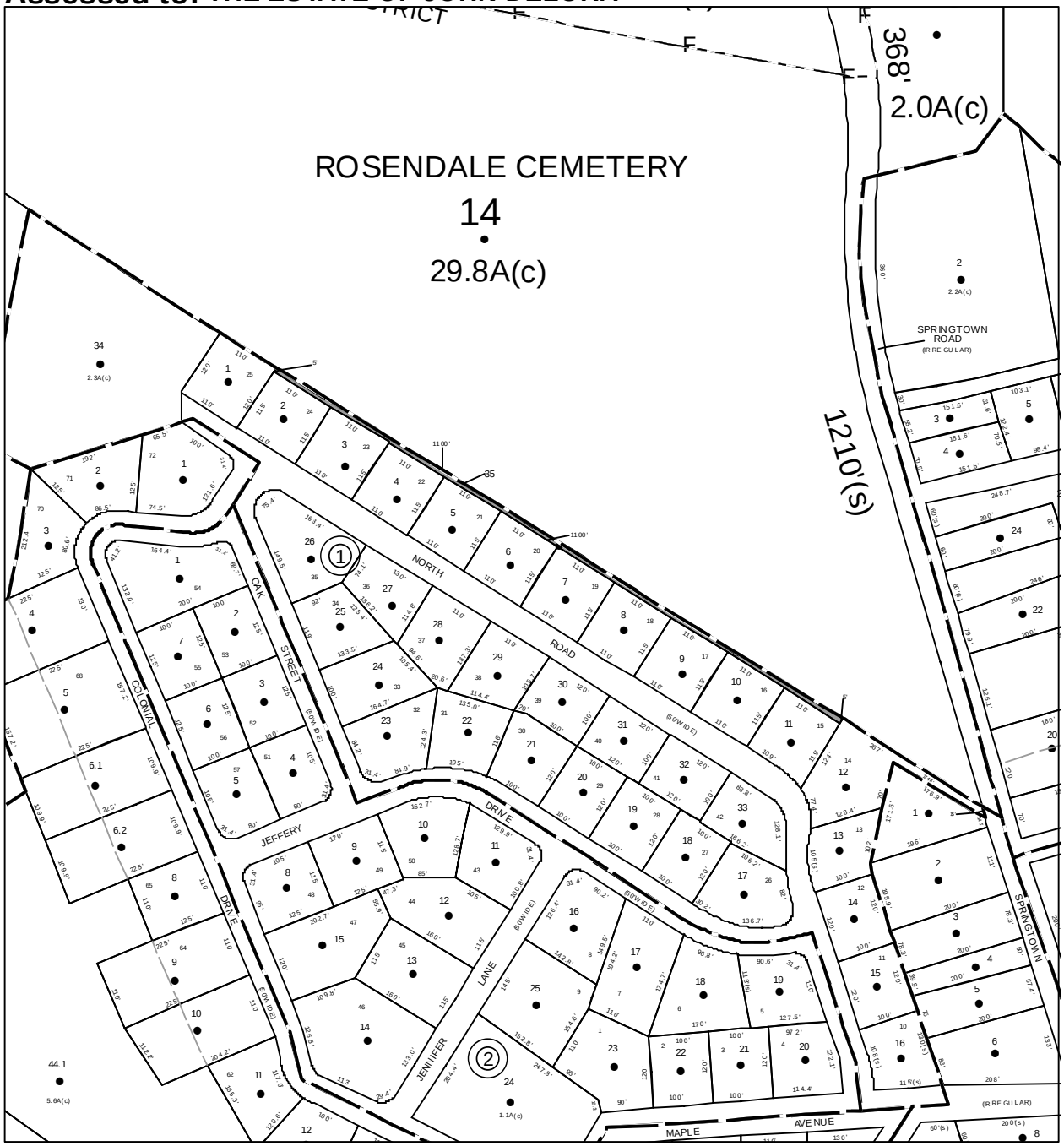

Parcel # 132

TOWN OF: SAUGERTIES

SBL: 8.2-4-9

Property Class: 314
Rural Vacant Lots of 10 Acres or Less

Location: DAVE ELLIOTT RD OFF

Oldest Year of Tax: 2010 G

Amount: $ 10,696

Acres: 1.9

Front: 0

Depth: 0

No Image Available

Current Owner: COUNTY OF ULSTER
Assessed to: DAVIS LISELOTTE

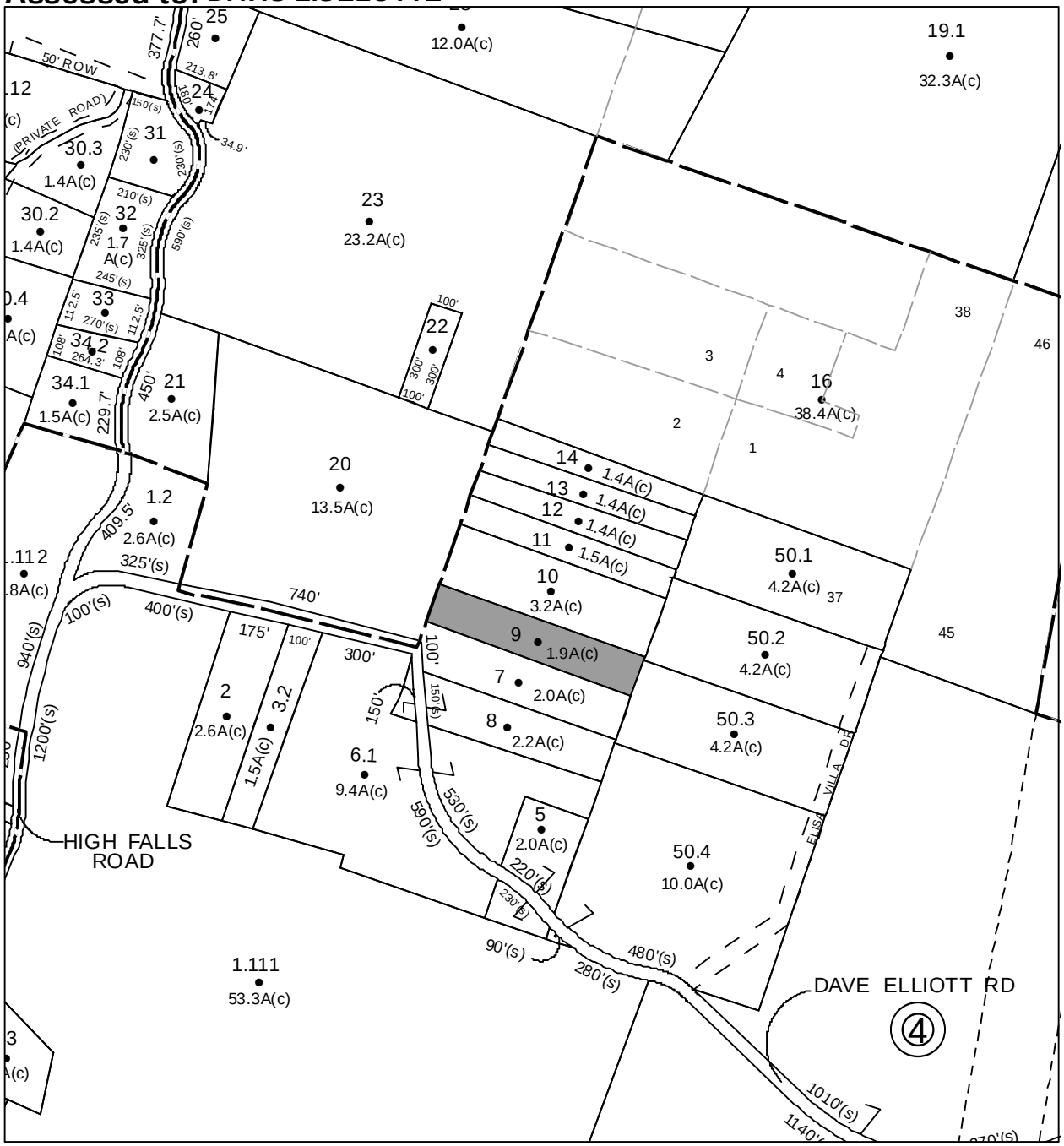

Parcel # 133

TOWN OF: SAUGERTIES

SBL: 8.2-4-10

Property Class: 314
Rural Vacant Lots of 10 Acres or Less

Location: DAVE ELLIOTT RD

Oldest Year of Tax: 2013 G

Amount: $ 8,701

Acres: 3.2

Front: 0

Depth: 0

No Image Available

Current Owner:

Assessed to: LINDSAY BARRY LINDSAY BARBARA

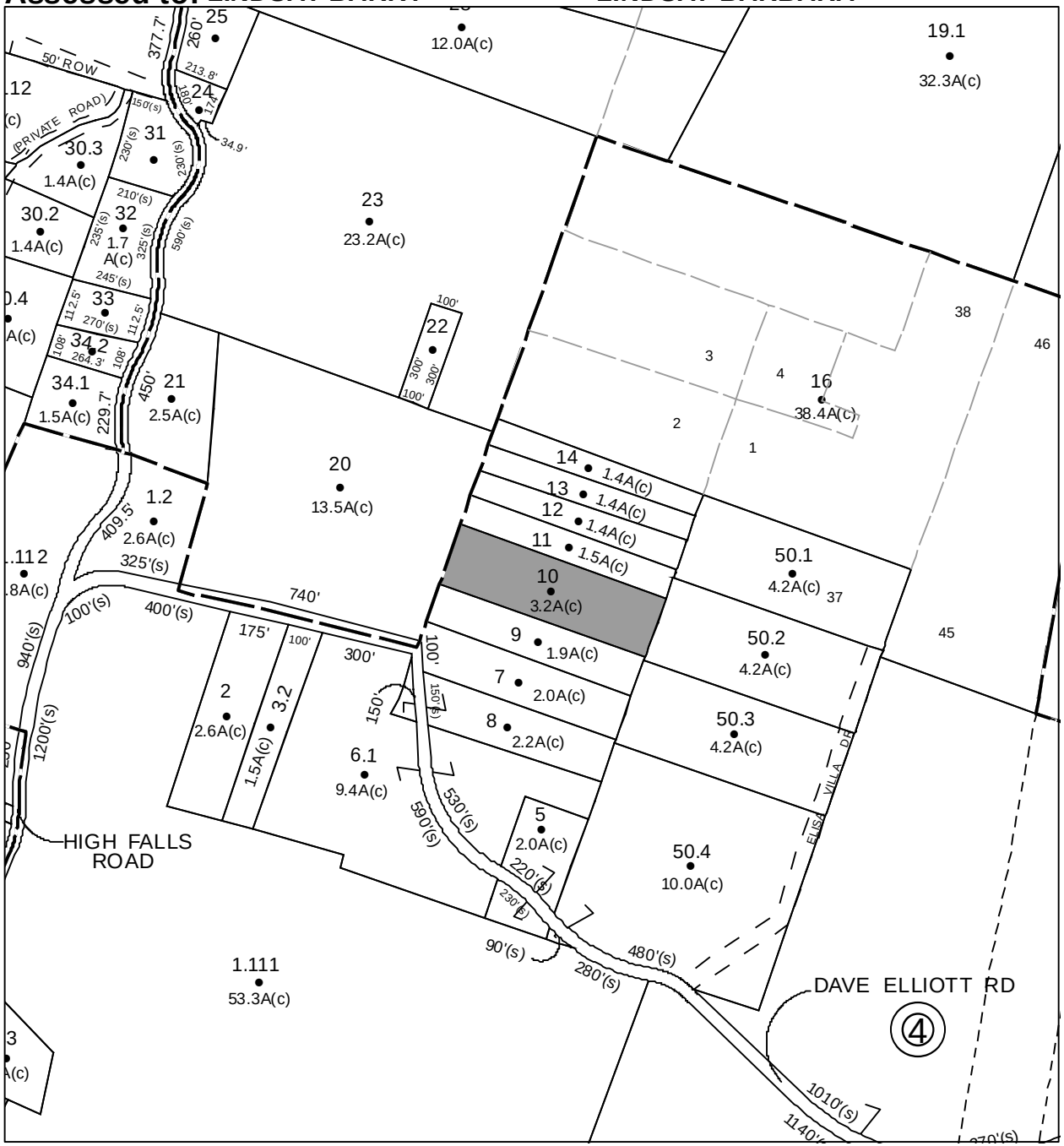

Parcel # 139

TOWN OF: SAUGERTIES

SBL: 9.1-2-9

Property Class: 311
Residential Vacant Land

Location: 165 WEST CAMP RD

Oldest Year of Tax: 2011 G

Amount: $ 25,109

Acres: 4.3

Front: 0

Depth: 0

No Image Available

Current Owner: COUNTY OF ULSTER
Assessed to: BISHOP FRANCIS E JR

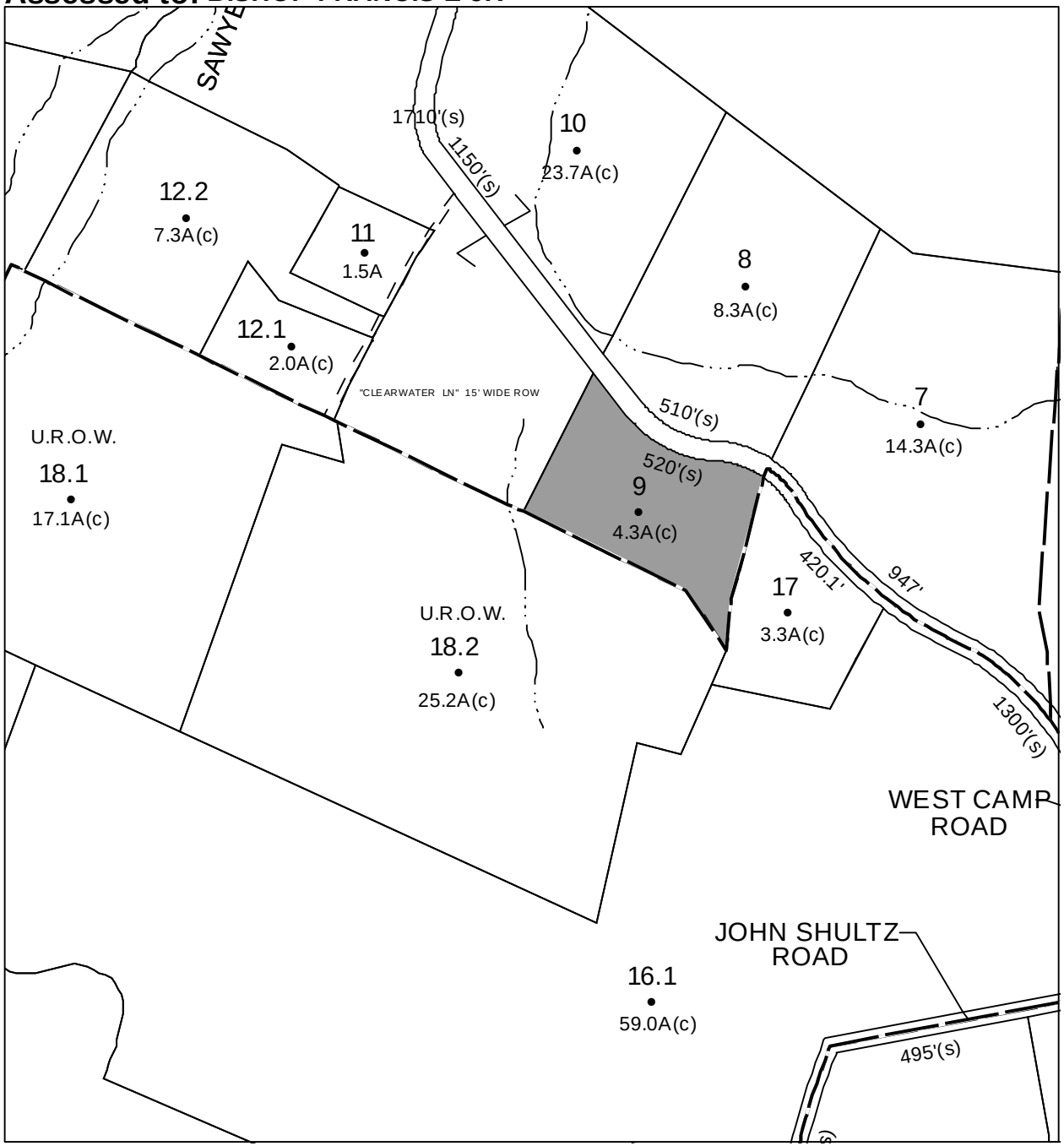

Parcel # 141

TOWN OF: SAUGERTIES

SBL: 16.4-2-21

Property Class: 240
Rural Residence with Acreage

Location: 51 PARNASSUS LN

Oldest Year of Tax: 2013 G

Amount: $ 21,031

Acres: 50.48

Front: 0

Depth: 0

Current Owner:
Assessed to: MITRANY LEON

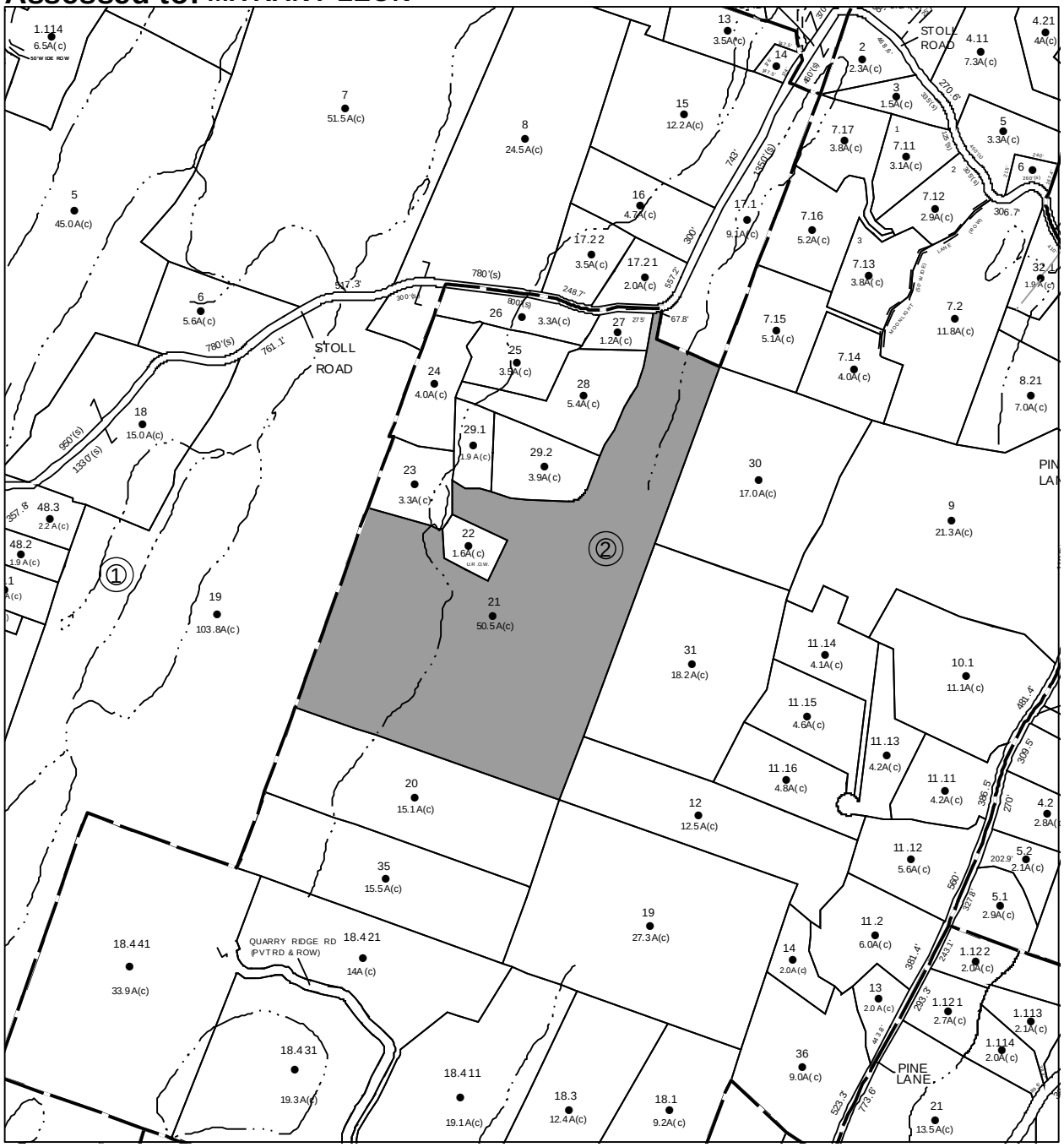

Parcel # 142

TOWN OF: SAUGERTIES

SBL: 17.2-5-3

Property Class: 330
Vacant Land Located in Commercial Areas

Location: RT 32

Oldest Year of Tax: 2013 G

Amount: $ 5,986

Acres: 1

Front: 0

Depth: 0

No Image Available

Current Owner: SAND ARNE
Assessed to: SAND ARNE

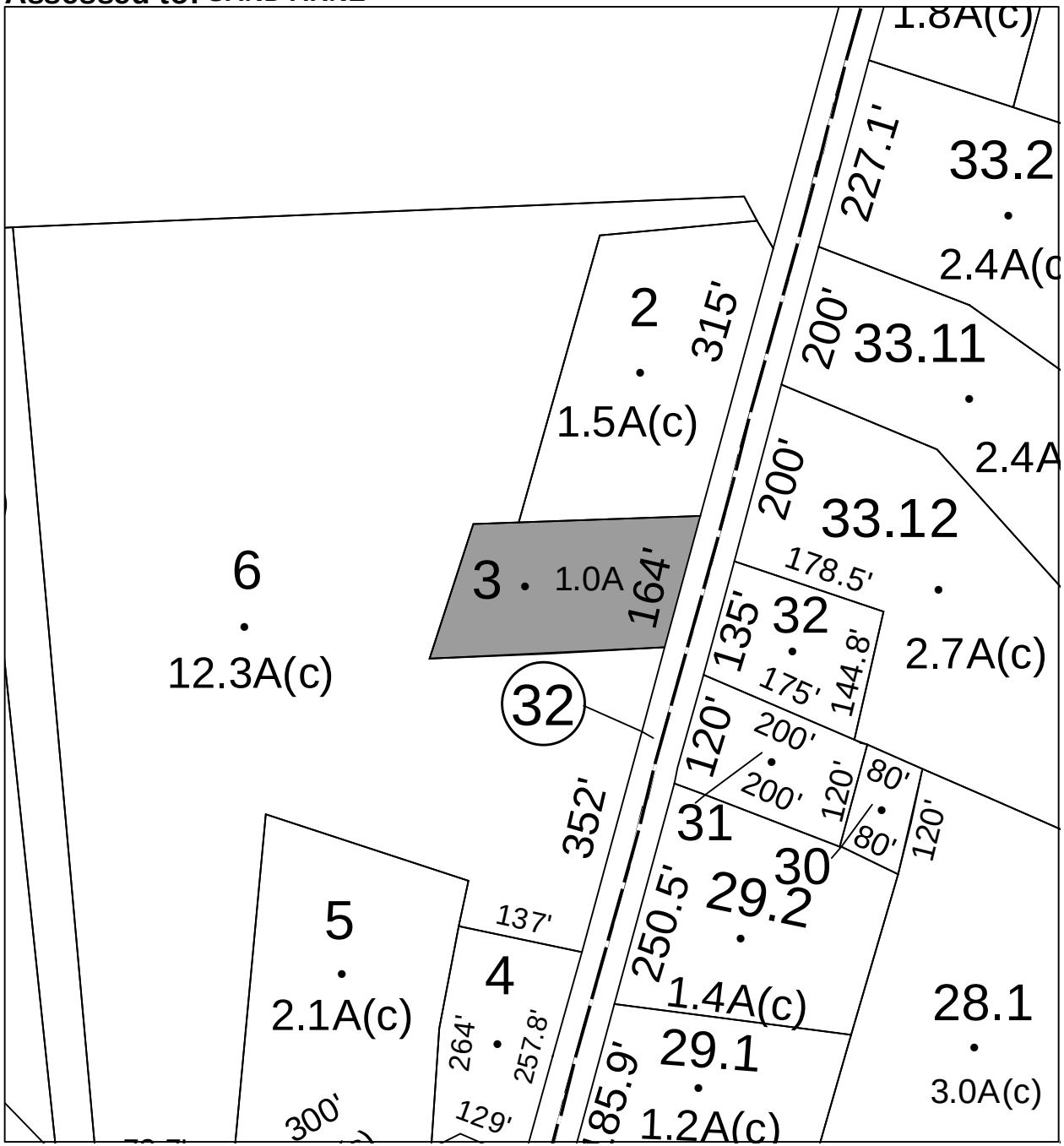

Parcel # 143

TOWN OF: SAUGERTIES

SBL: 17.3-2-21

Property Class: 314
Rural Vacant Lots of 10 Acres or Less

Location: RT 212 & PINE GROVE RD

Oldest Year of Tax: 2013 G

Amount: $ 1,099

Acres: 0.6

Front: 0

Depth: 0

No Image Available

Current Owner:
Assessed to: PARKER RICHARD J SR PARKER CATHERINE

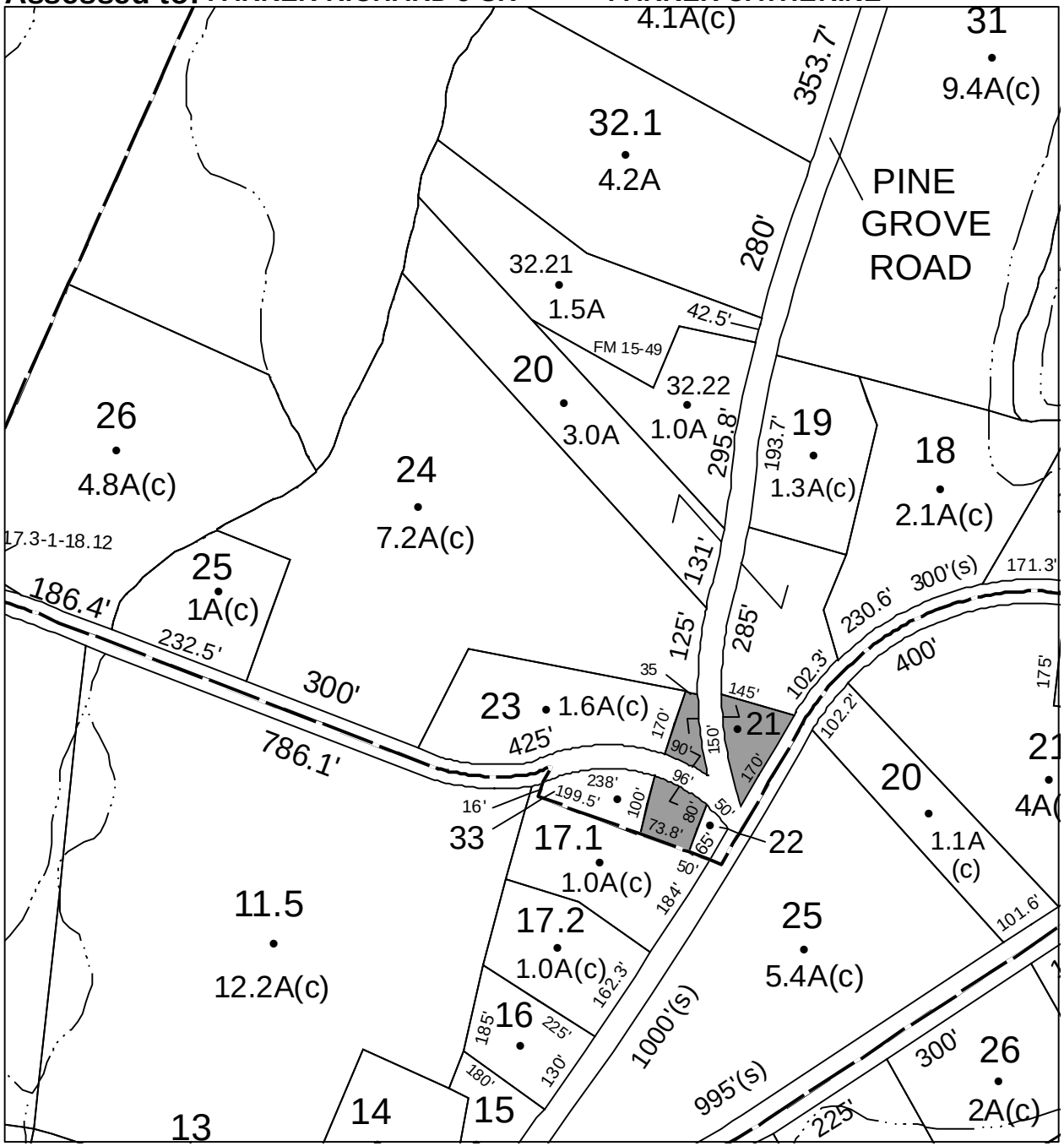

Parcel # 144

TOWN OF: SAUGERTIES

SBL: 17.3-2-33

Property Class: 314
Rural Vacant Lots of 10 Acres or Less

Location: PINE GROVE SCHOOL RD

Oldest Year of Tax: 2013 G

Amount: $ 851

Acres: 0.41

Front: 0

Depth: 0

No Image Available

Current Owner:
Assessed to: PARKER RICHARD CATH SR

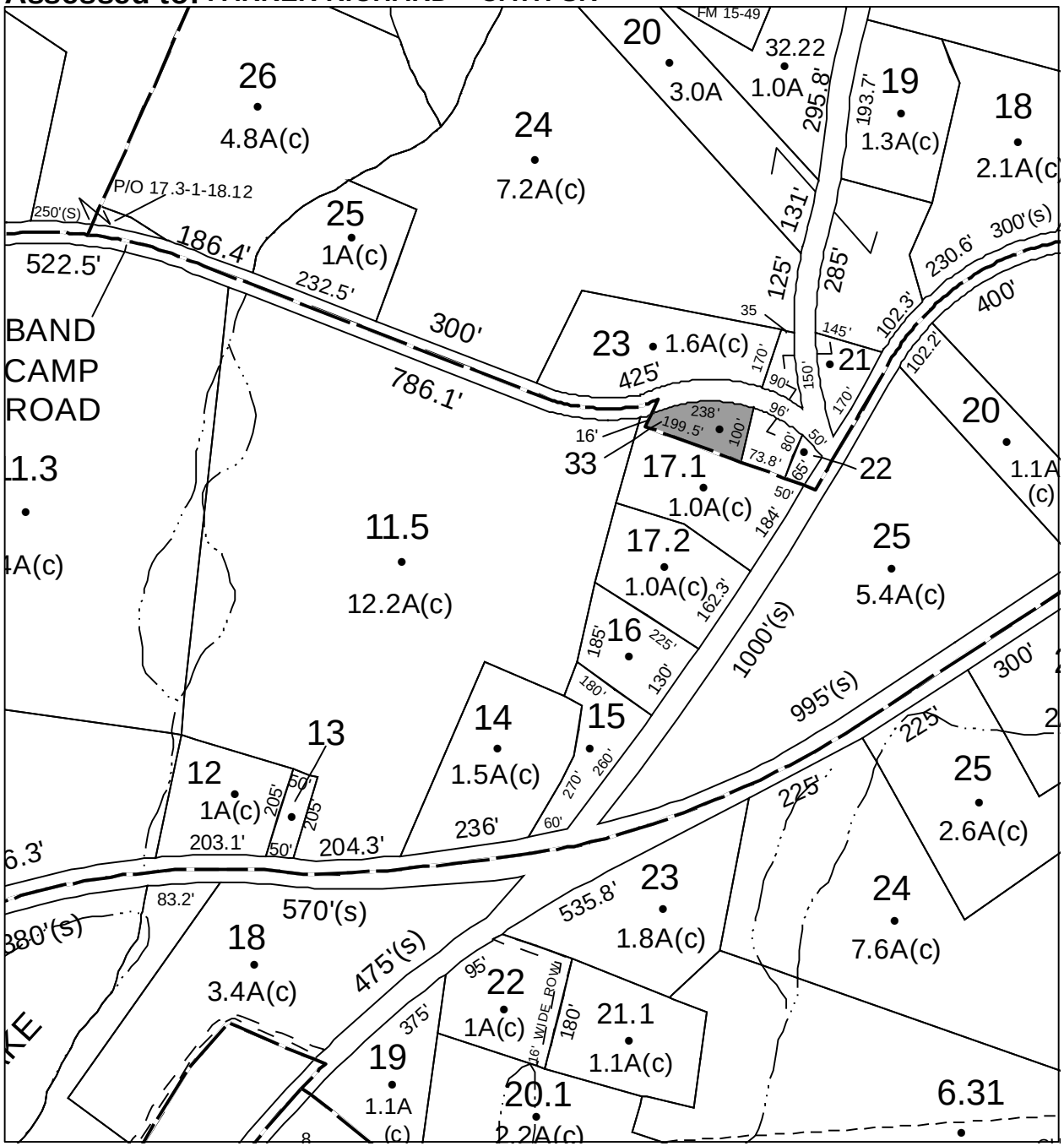

Parcel # 145

TOWN OF: SAUGERTIES

SBL: 17.3-3-36

Property Class: 314
Rural Vacant Lots of 10 Acres or Less

Location: 240 OLD RT 212

Oldest Year of Tax: 2012 G

Amount: $ 8,913

Acres: 1.4

Front: 0

Depth: 0

No Image Available

Current Owner: COUNTY OF ULSTER
Assessed to: SITNEY JULIA

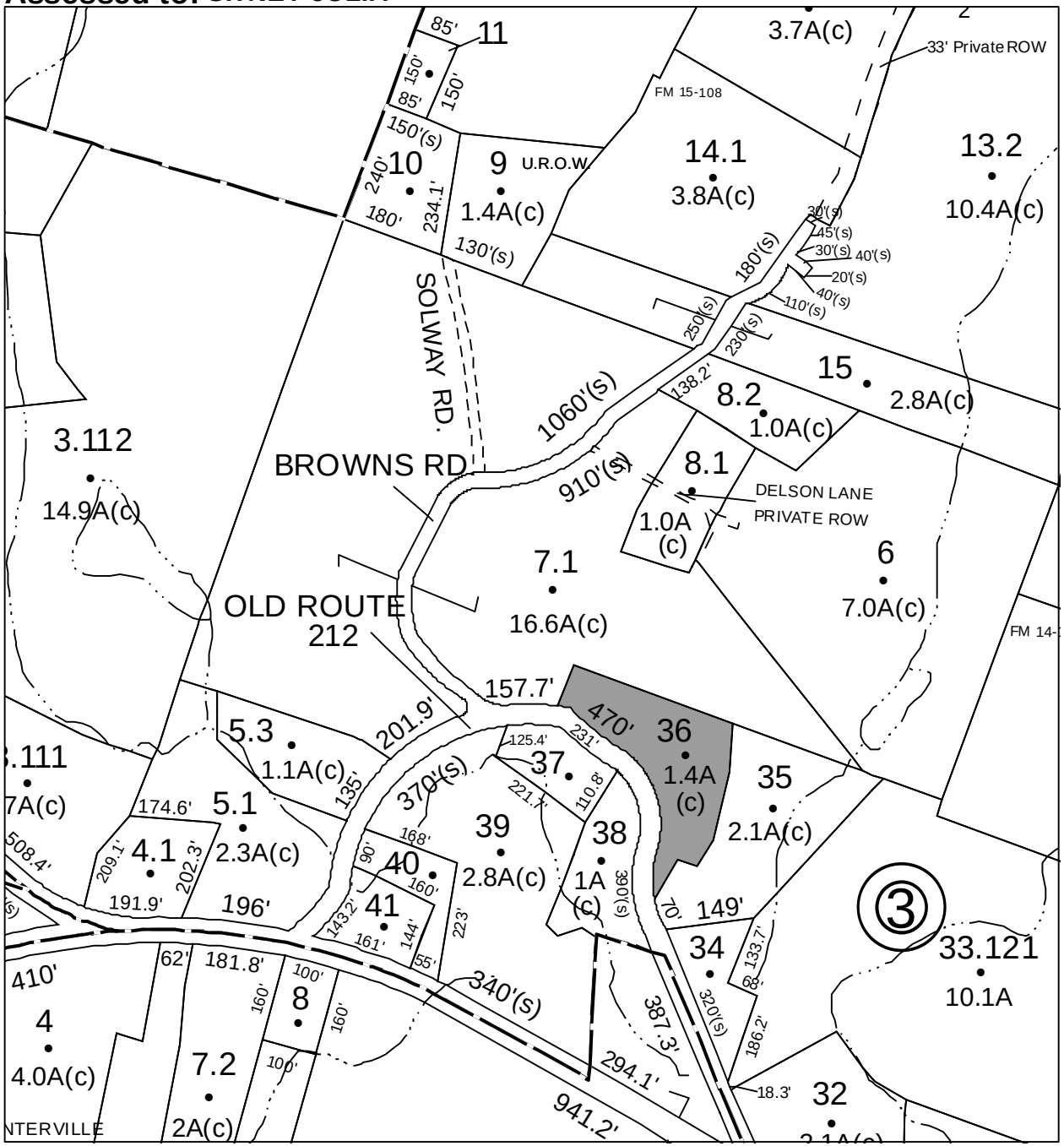

Parcel # 146

TOWN OF: SAUGERTIES

SBL: 17.3-3-43

Property Class: 314
Rural Vacant Lots of 10 Acres or Less

Location: MORSE RD

Oldest Year of Tax: 2012 G

Amount: $ 7,003

Acres: 0.54

Front: 0

Depth: 0

No Image Available

Current Owner: COUNTY OF ULSTER

Assessed to: BEDFORD PROPERTIES LTD

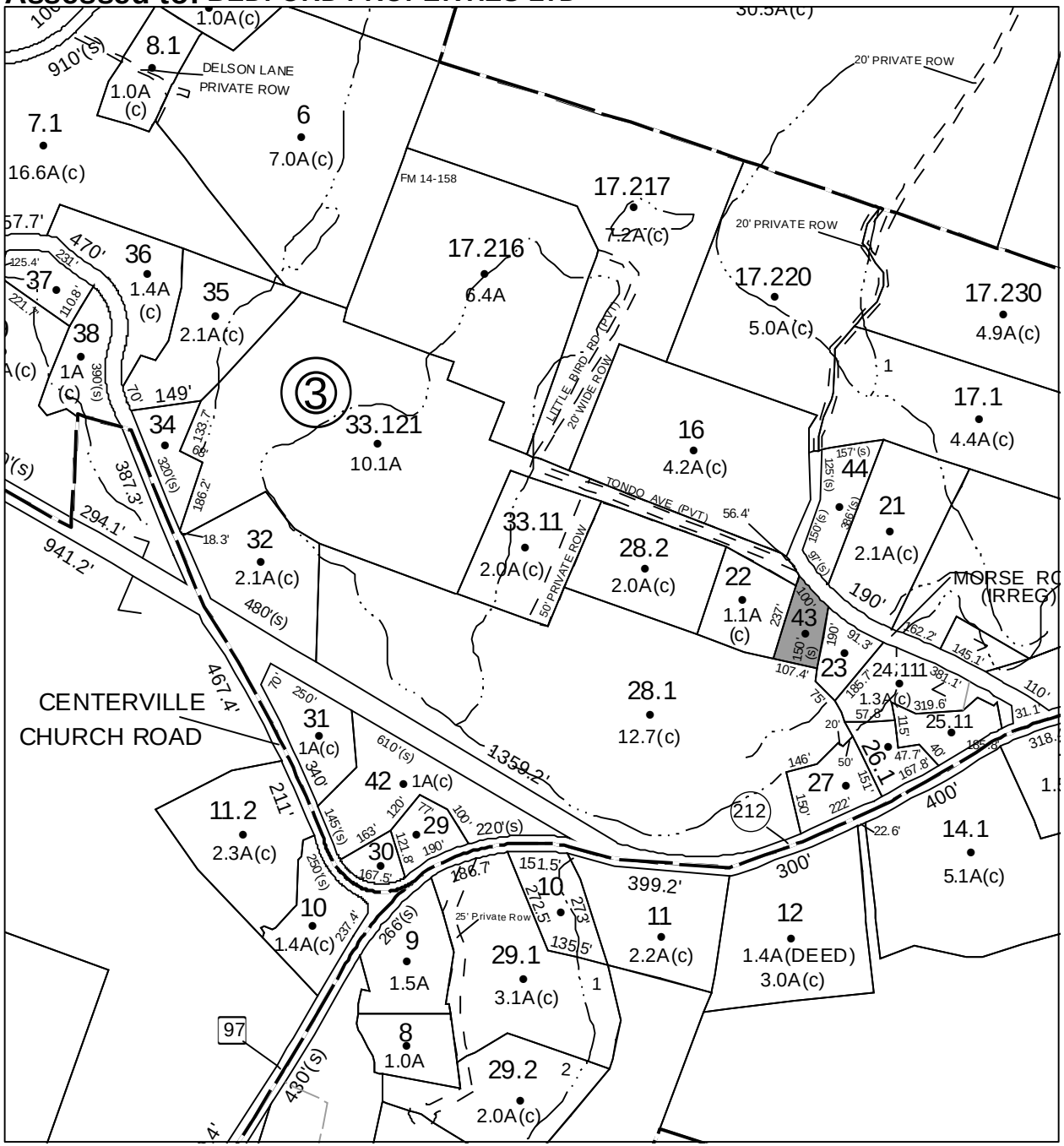

Parcel # 147

TOWN OF: SAUGERTIES

SBL: 17.5-1-7

Property Class: 314
Rural Vacant Lots of 10 Acres or Less

Location: JOHN YAEGER RD

Oldest Year of Tax: 2013 G

Amount: $ 8,234

Acres: 4.9

Front: 0

Depth: 0

No Image Available

Current Owner:
Assessed to: YAGER JOHN

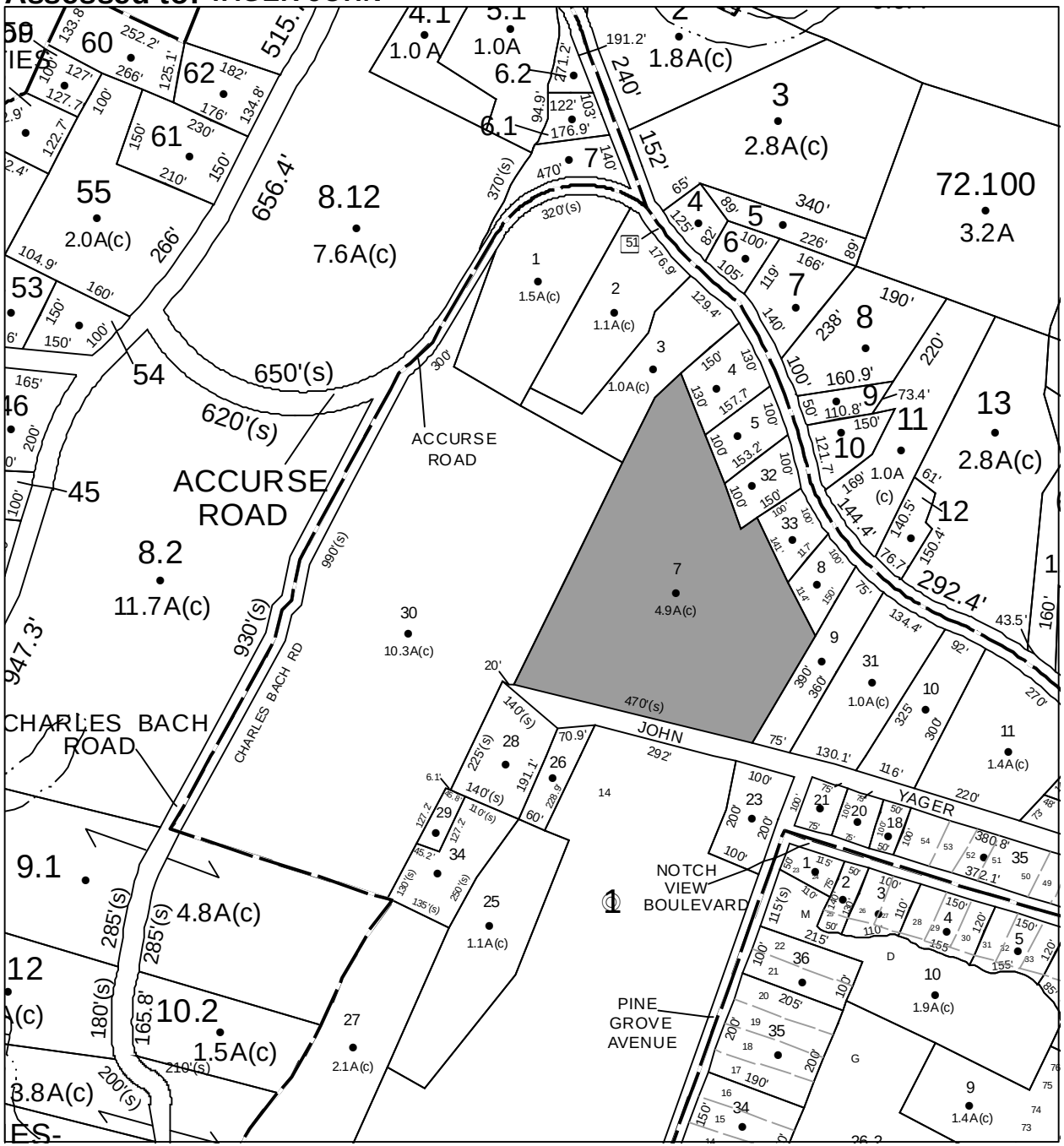

Parcel # 148

TOWN OF: SAUGERTIES

SBL: 17.5-1-12

Property Class: 210
One Family Year

Location: 14 JOHN YAEGER RD

Oldest Year of Tax: 2011 G

Amount: $ 21,773

Acres: 0.16

Front: 0

Depth: 0

Current Owner: COUNTY OF ULSTER
Assessed to: SULLO MICHAEL

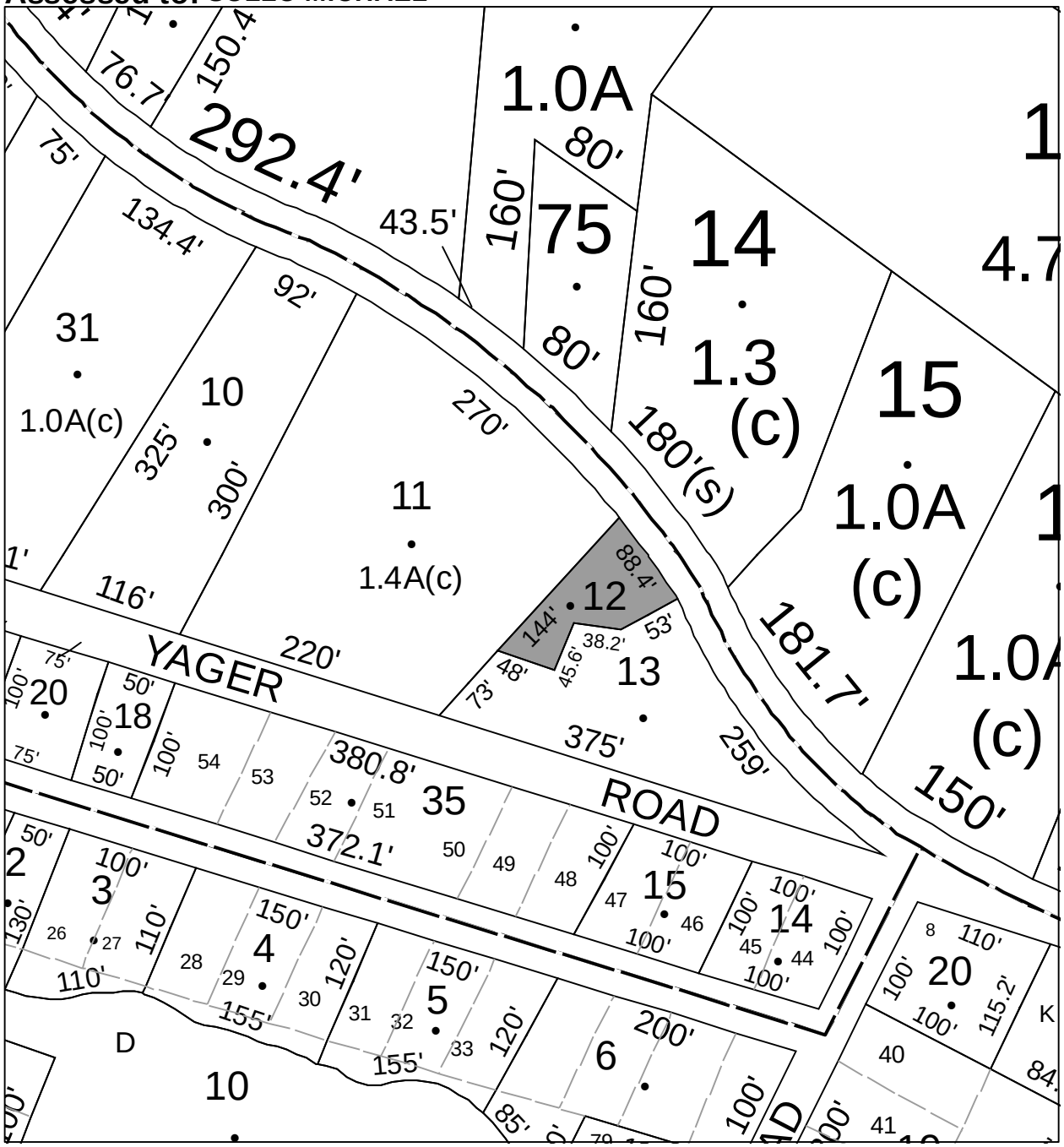

Parcel # 149

TOWN OF: SAUGERTIES

SBL: 17.48-1-7

Property Class: 314
Rural Vacant Lots of 10 Acres or Less

Location: MARYS AVE & BLUE MT RD

Oldest Year of Tax: 2011 G

Amount: $ 1,534

Acres: 0.24

Front: 0

Depth: 0

No Image Available

Current Owner: COUNTY OF ULSTER
Assessed to: FERRARO JENNIFER

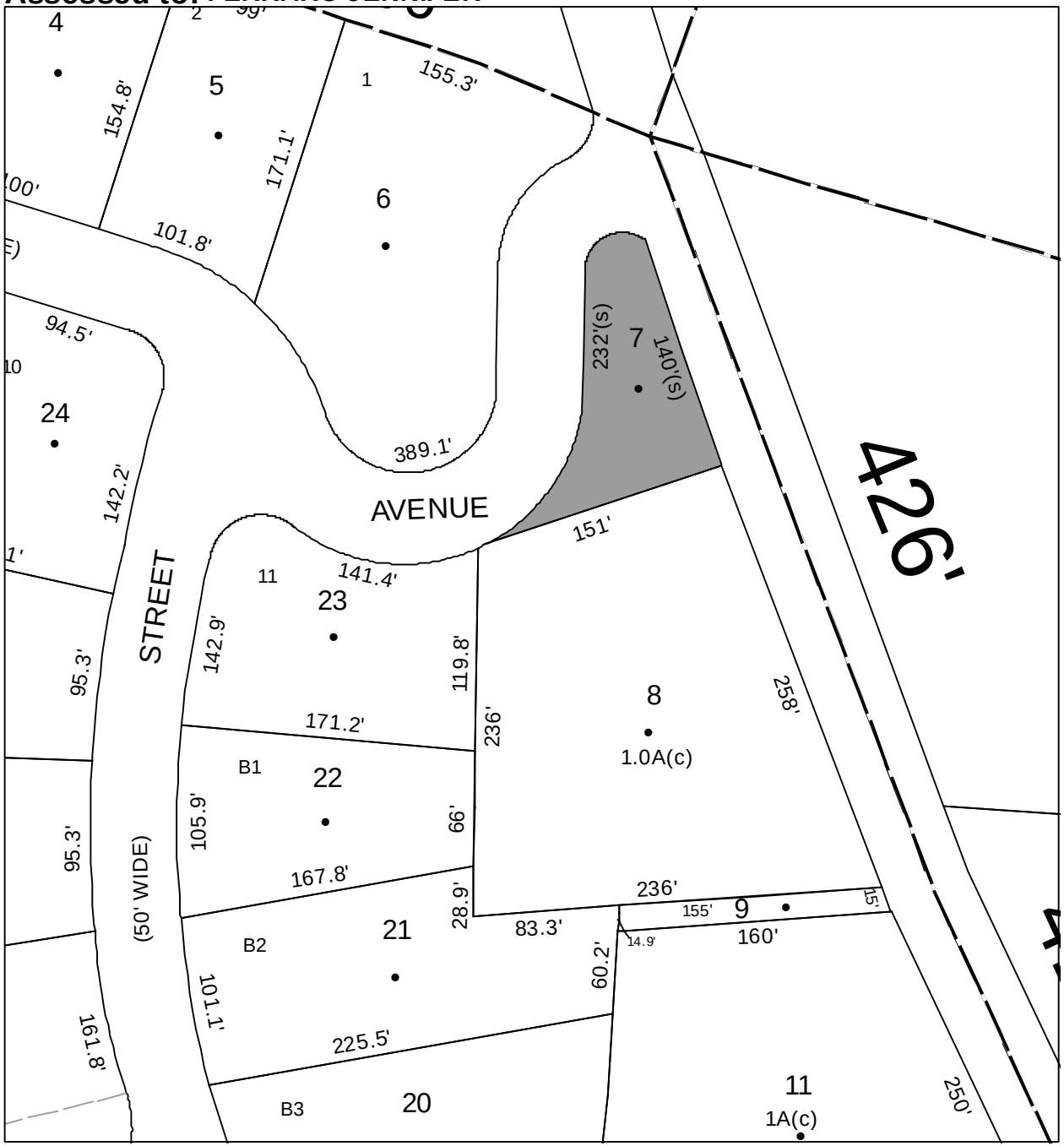

Parcel # 150

TOWN OF: SAUGERTIES

SBL: 18.1-2-13.210

Property Class: 340
Vacant Land Located in Industrial Areas

Location: 203 MALDEN TPKE

Oldest Year of Tax: 2013 G

Amount: $ 36,705

Acres: 23.9

Front: 0

Depth: 0

No Image Available

Current Owner:
Assessed to: CHARLES E ROTHE REAL ESTATE

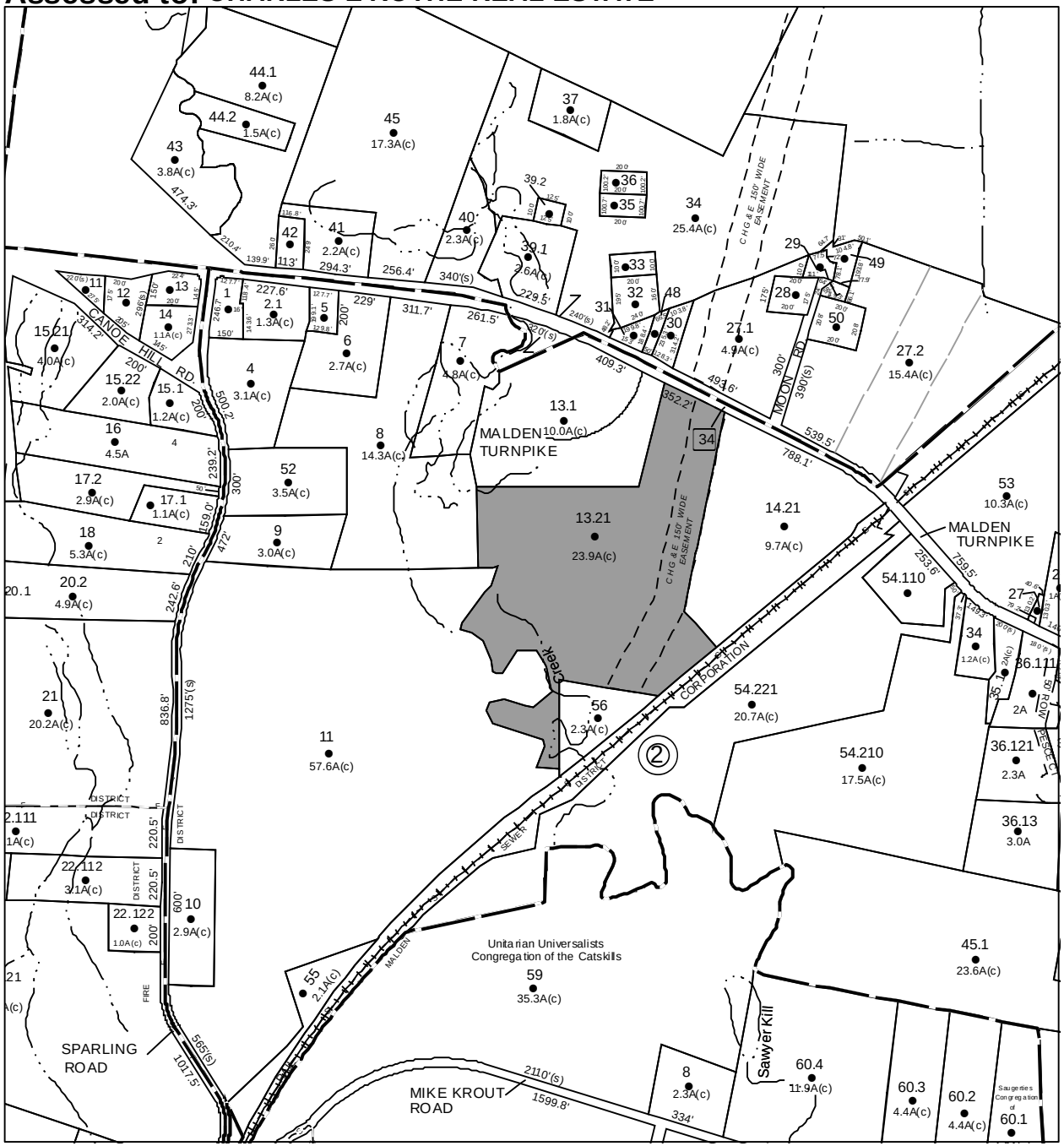

Parcel # 152

TOWN OF: SAUGERTIES

SBL: 18.6-1-25

Property Class: 210
One Family Year

Location: 1187 MAIN ST MALDEN

Oldest Year of Tax: 2009 G

Amount: $ 40,072

Acres: 0.12

Front: 105

Depth: 60

Current Owner: COUNTY OF ULSTER
Assessed to: WHITE CHRISTOPHER

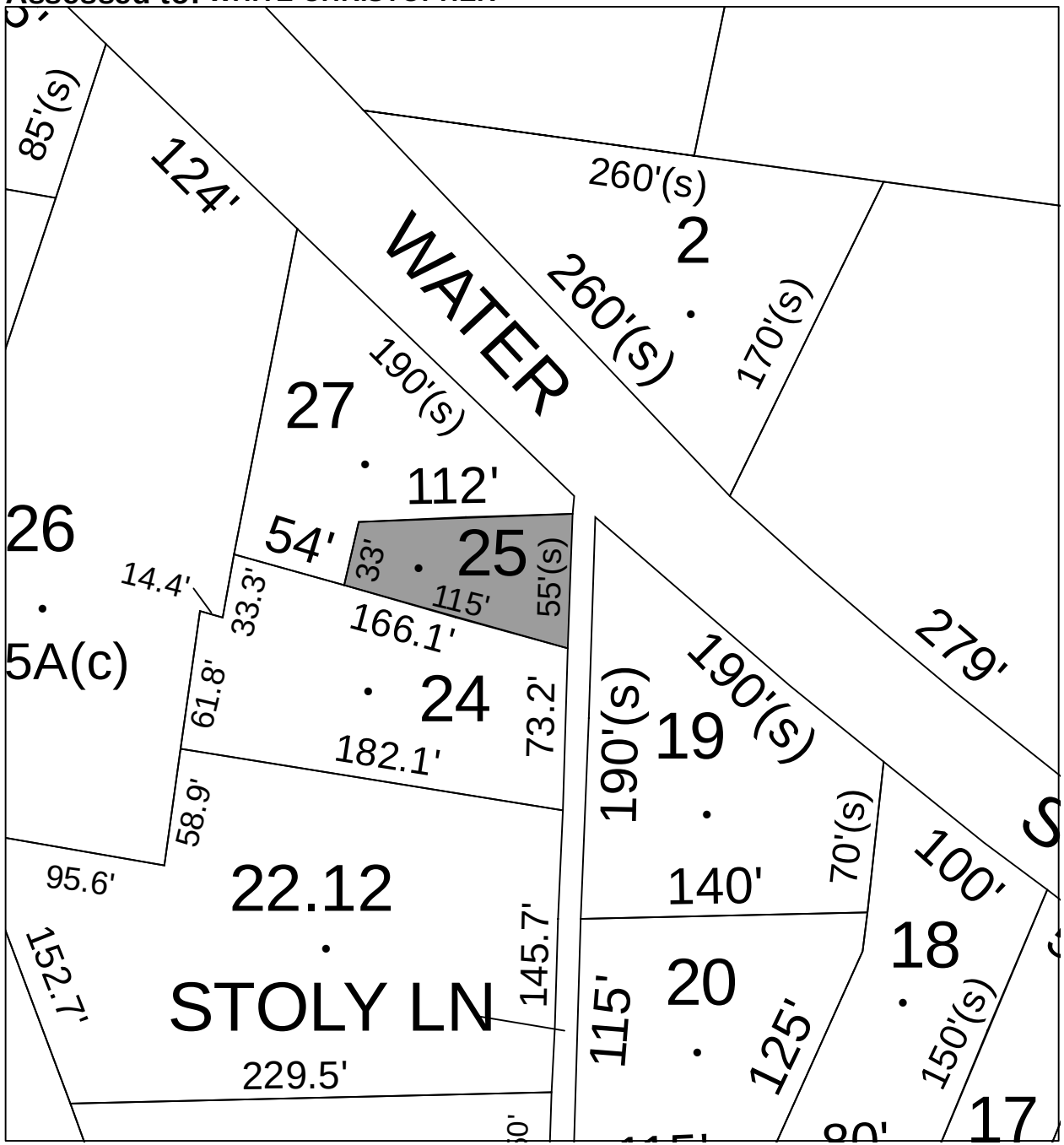

Parcel # 153

TOWN OF: SAUGERTIES

SBL: 27.2-6-24

Property Class: 314
Rural Vacant Lots of 10 Acres or Less

Location: RT 212 & GTP

Oldest Year of Tax: 2010 G

Amount: $ 13,850

Acres: 1

Front: 0

Depth: 0

No Image Available

Current Owner: COUNTY OF ULSTER
Assessed to: NIELSEN DOUGLAS

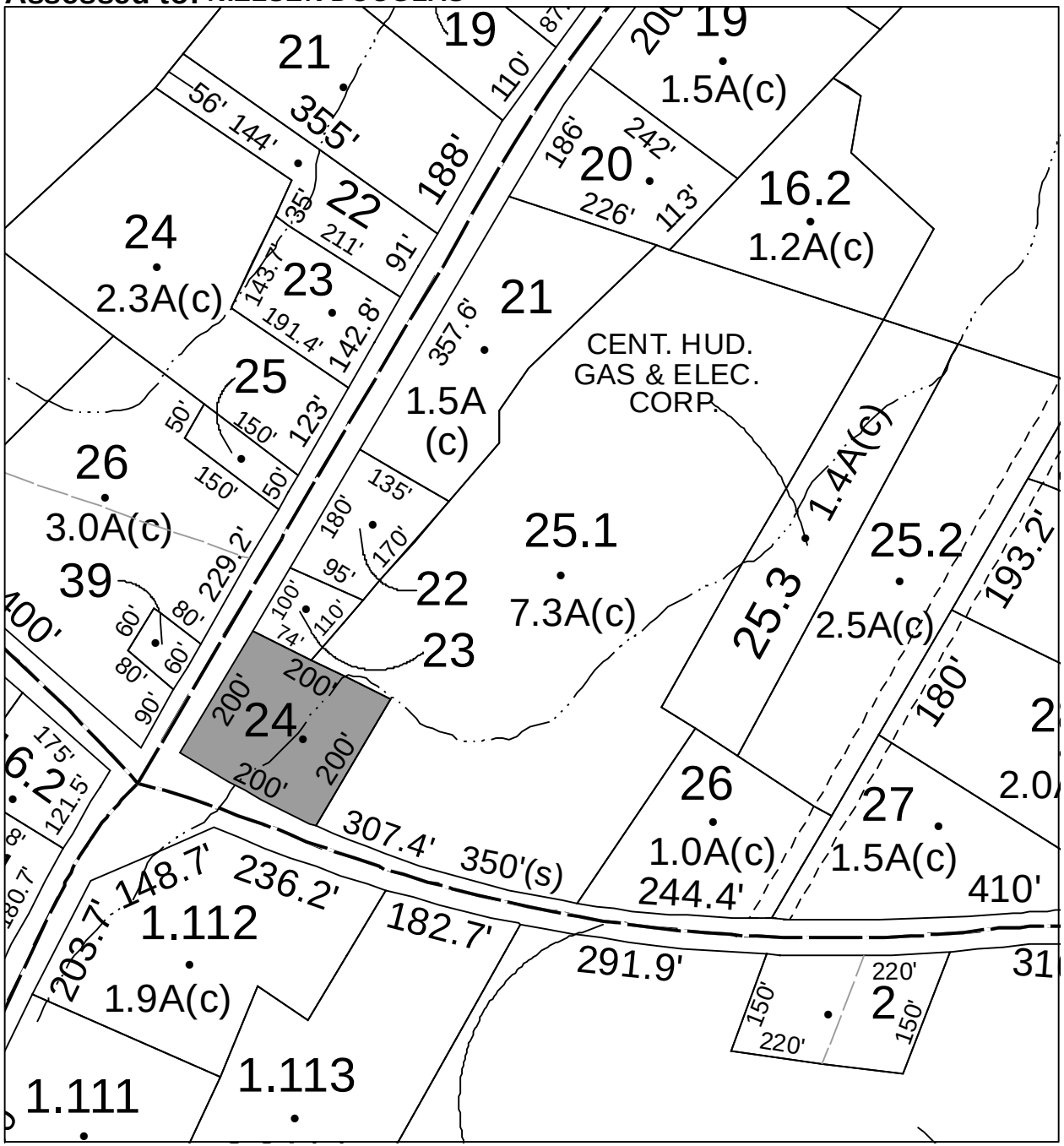

Parcel # 154

TOWN OF: SAUGERTIES

SBL: 28.2-1-53

Property Class: 314
Rural Vacant Lots of 10 Acres or Less

Location: ECHO HILL RD

Oldest Year of Tax: 2012 G

Amount: $ 2,088

Acres: 0.11

Front: 0

Depth: 0

No Image Available

Current Owner: COUNTY OF ULSTER
Assessed to: DOMENECH ONECIMO

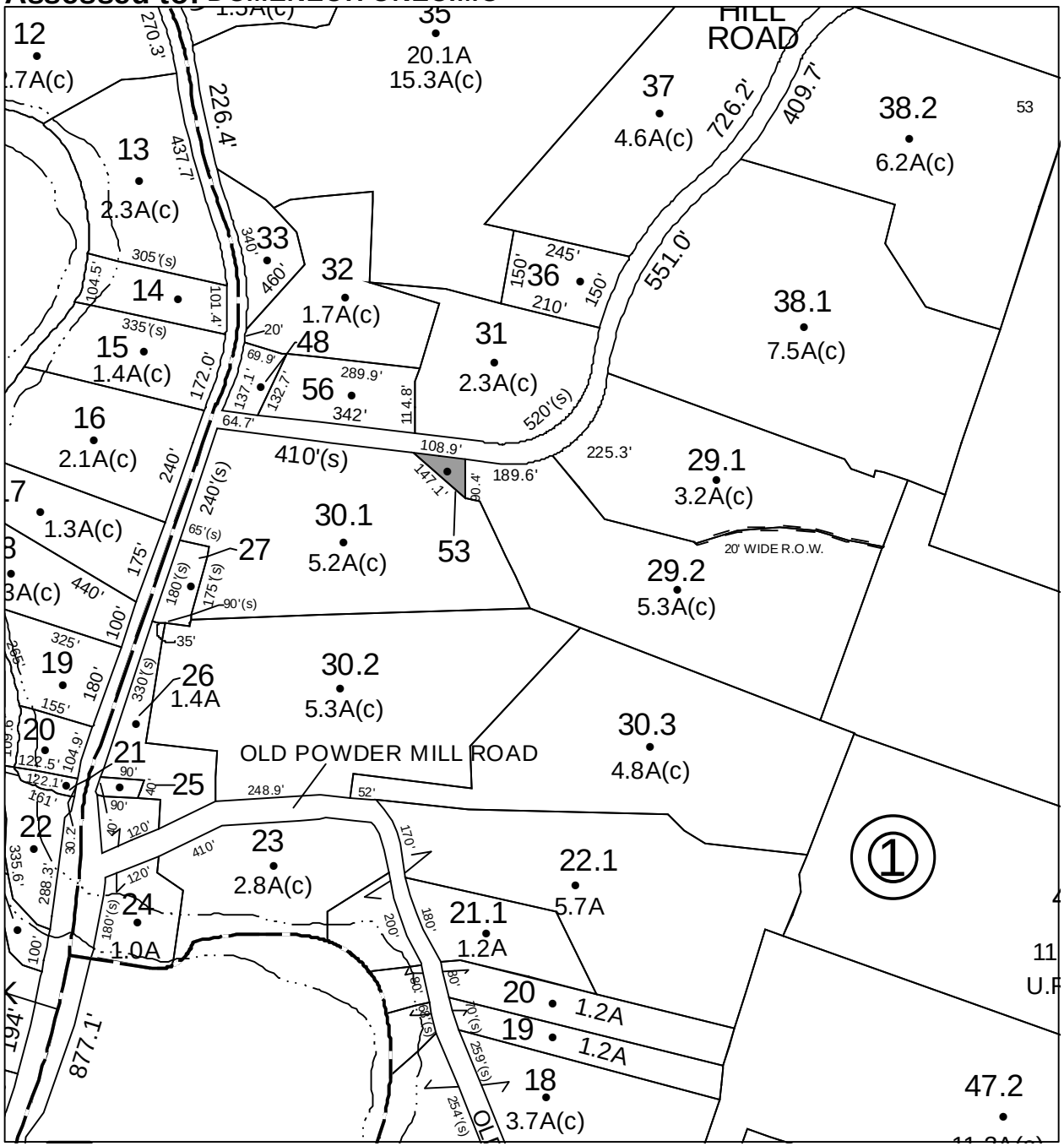

Parcel # 155

TOWN OF: SAUGERTIES

SBL: 28.4-7-44.100

Property Class: 311
Residential Vacant Land

Location: BLUESTONE PARK RD

Oldest Year of Tax: 2011 G

Amount: $ 24,880

Acres: 2.7

Front: 0

Depth: 0

No Image Available

Current Owner: TIANO CHARLES F BETTY ANN AND FRANK

Assessed to: BAKER EARL

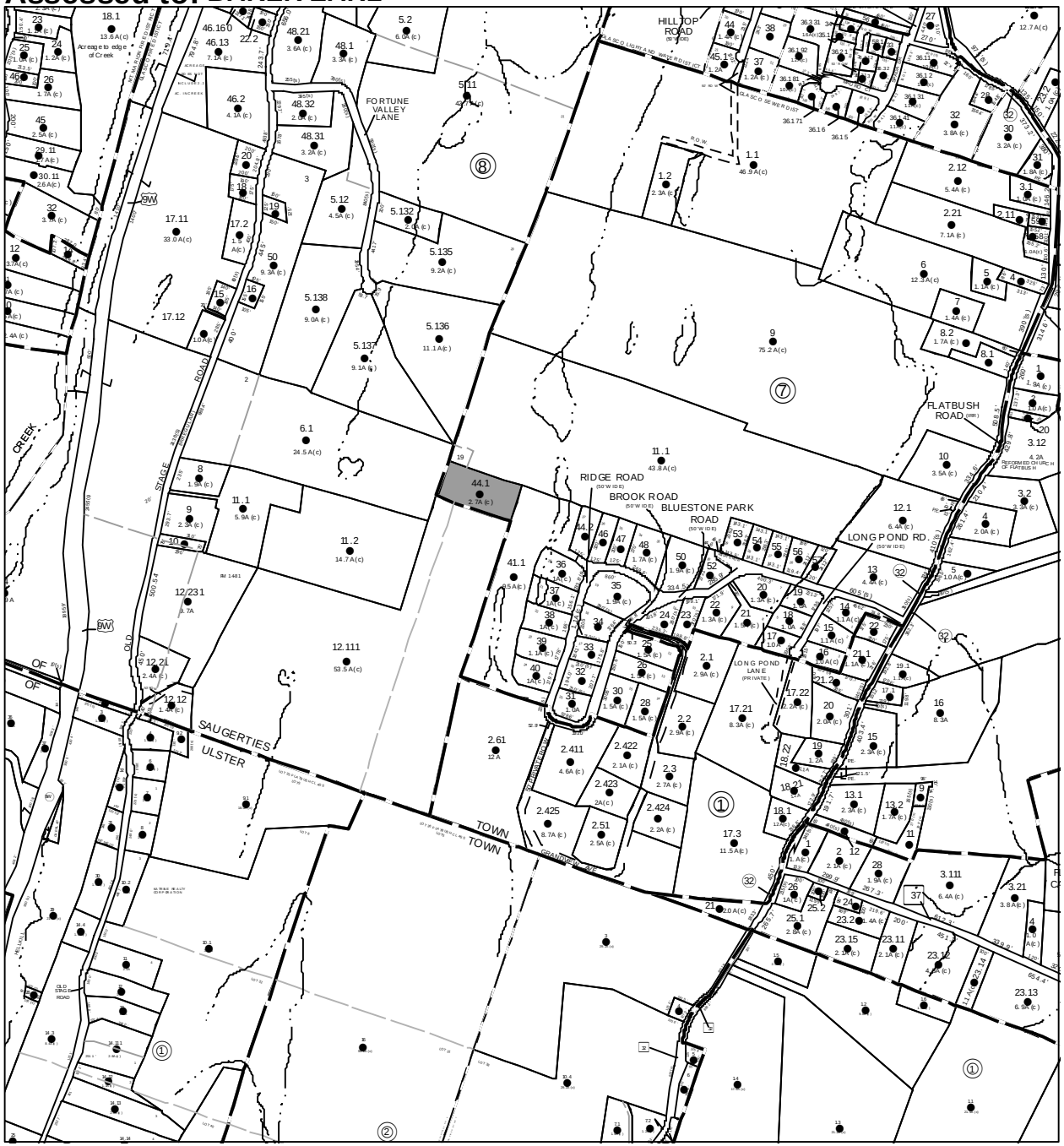

Parcel # 156

TOWN OF: SAUGERTIES

SBL: 28.58-2-19

Property Class: 210
One Family Year

Location: 2 TOWN RD

Oldest Year of Tax: 2011 G

Amount: $ 21,392

Acres: 0.2

Front: 0

Depth: 0

Current Owner: POLACCO KRISTA
Assessed to: POLACCO KRISTA M

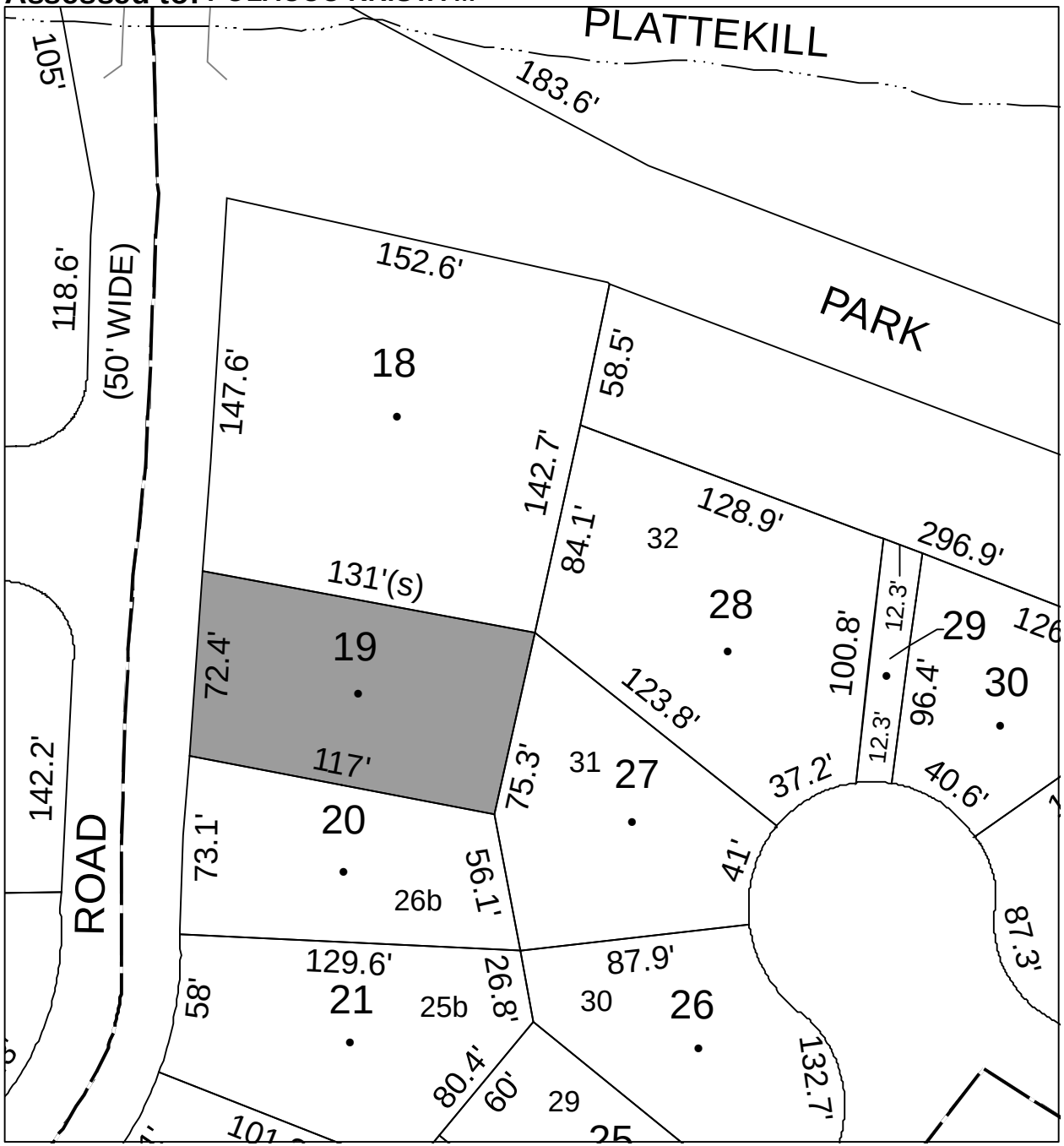

Parcel # 157

TOWN OF: SAUGERTIES

SBL: 29.9-4-12

Property Class: 314
Rural Vacant Lots of 10 Acres or Less

Location: GLASCO TPKE OFF

Oldest Year of Tax: 2013 G

Amount: $ 4,307

Acres: 0.23

Front: 0

Depth: 0

No Image Available

Current Owner:
Assessed to: SCHMIDT PAUL

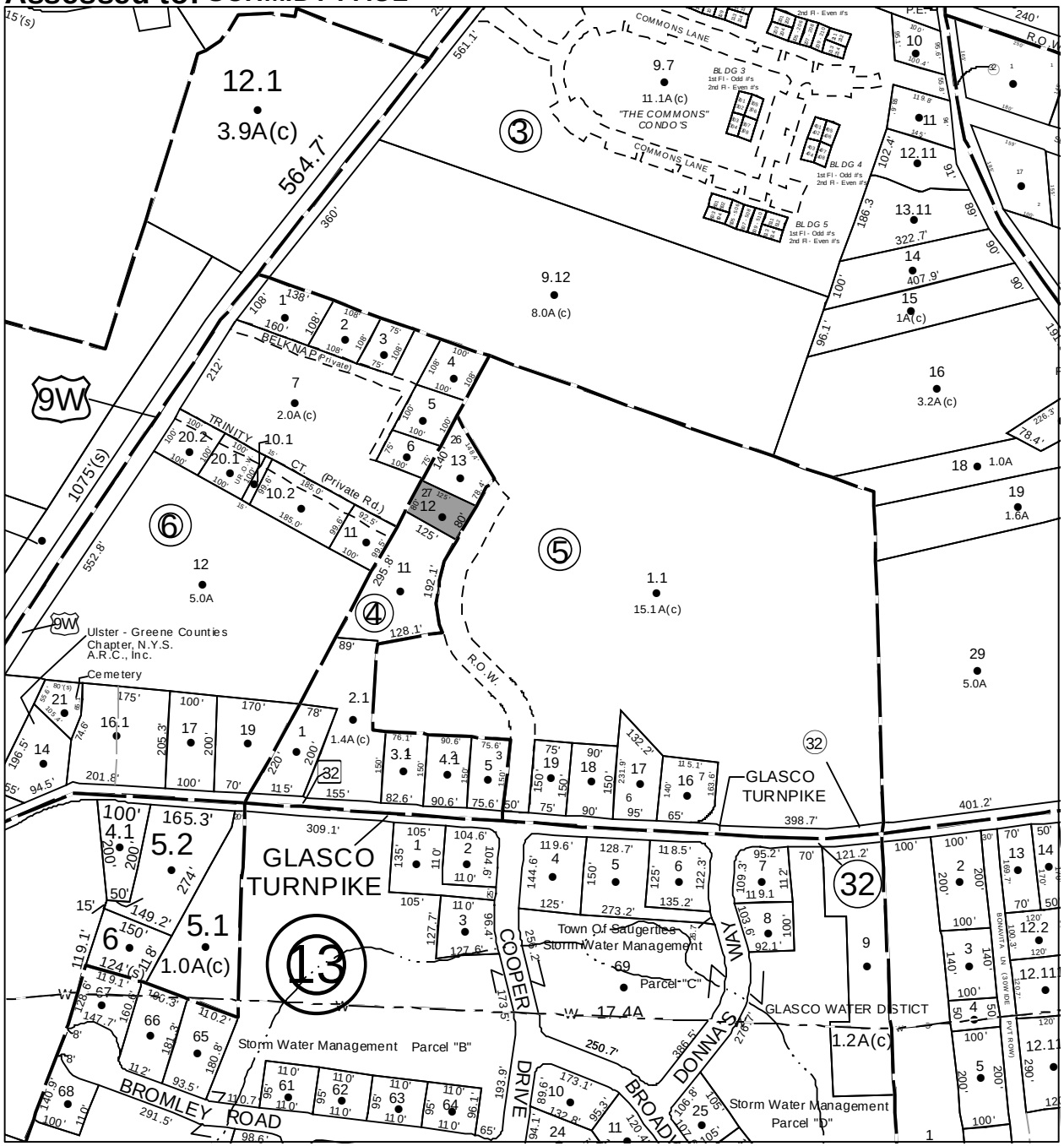

Parcel # 158

TOWN OF: SAUGERTIES

SBL: 29.9-4-13

Property Class: 314
Rural Vacant Lots of 10 Acres or Less

Location: GLASCO TPKE OFF

Oldest Year of Tax: 2013 G

Amount: $ 4,307

Acres: 0.23

Front: 0

Depth: 0

No Image Available

Current Owner:
Assessed to: SCHMIDT PAUL

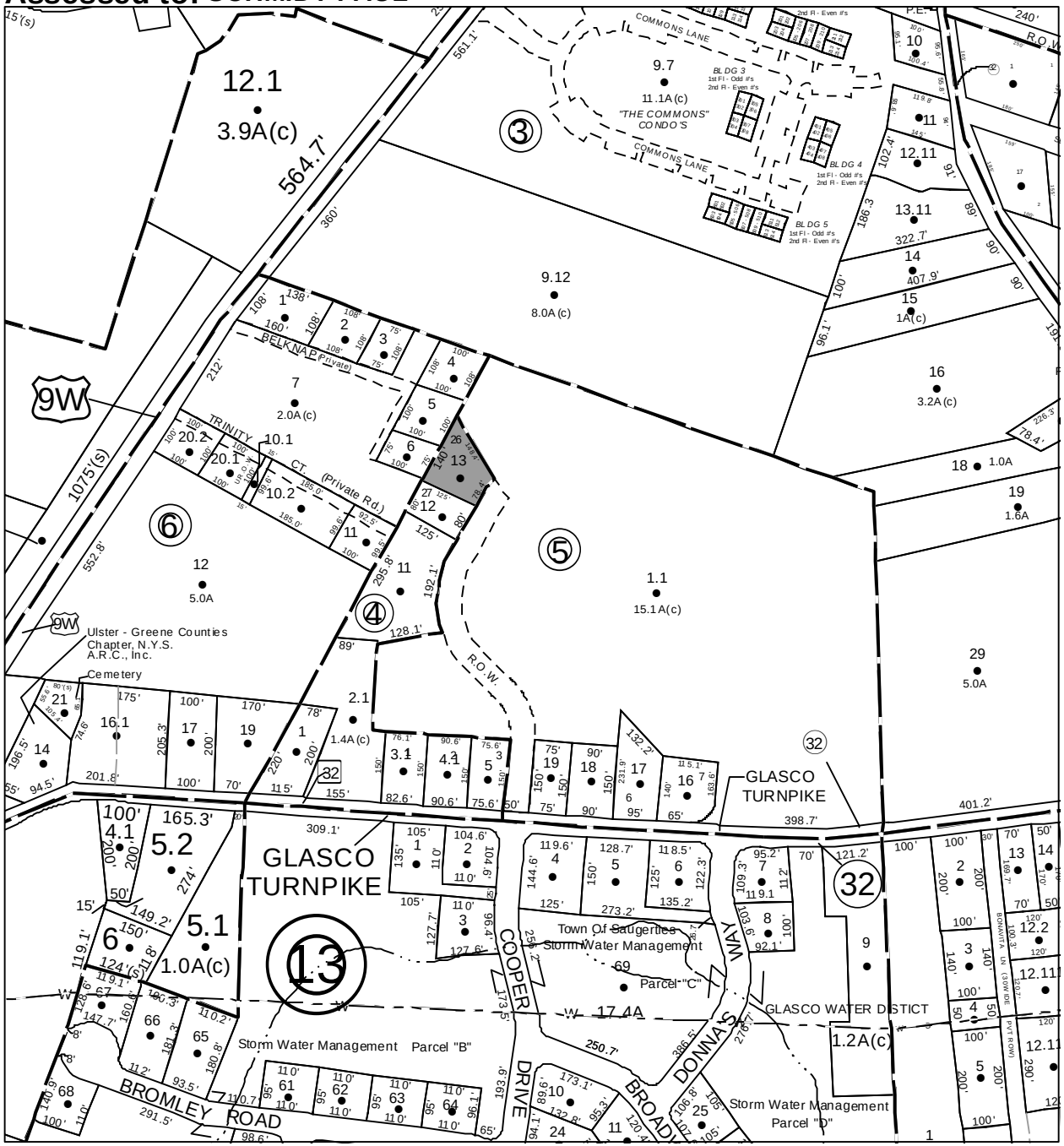

Parcel # 159

TOWN OF: SAUGERTIES

SBL: 29.9-6-6

Property Class: 314
Rural Vacant Lots of 10 Acres or Less

Location: RT 9W

Oldest Year of Tax: 2013 G

Amount: $ 4,049

Acres: 0.17

Front: 0

Depth: 0

No Image Available

Current Owner:
Assessed to: SCHMIDT PAUL

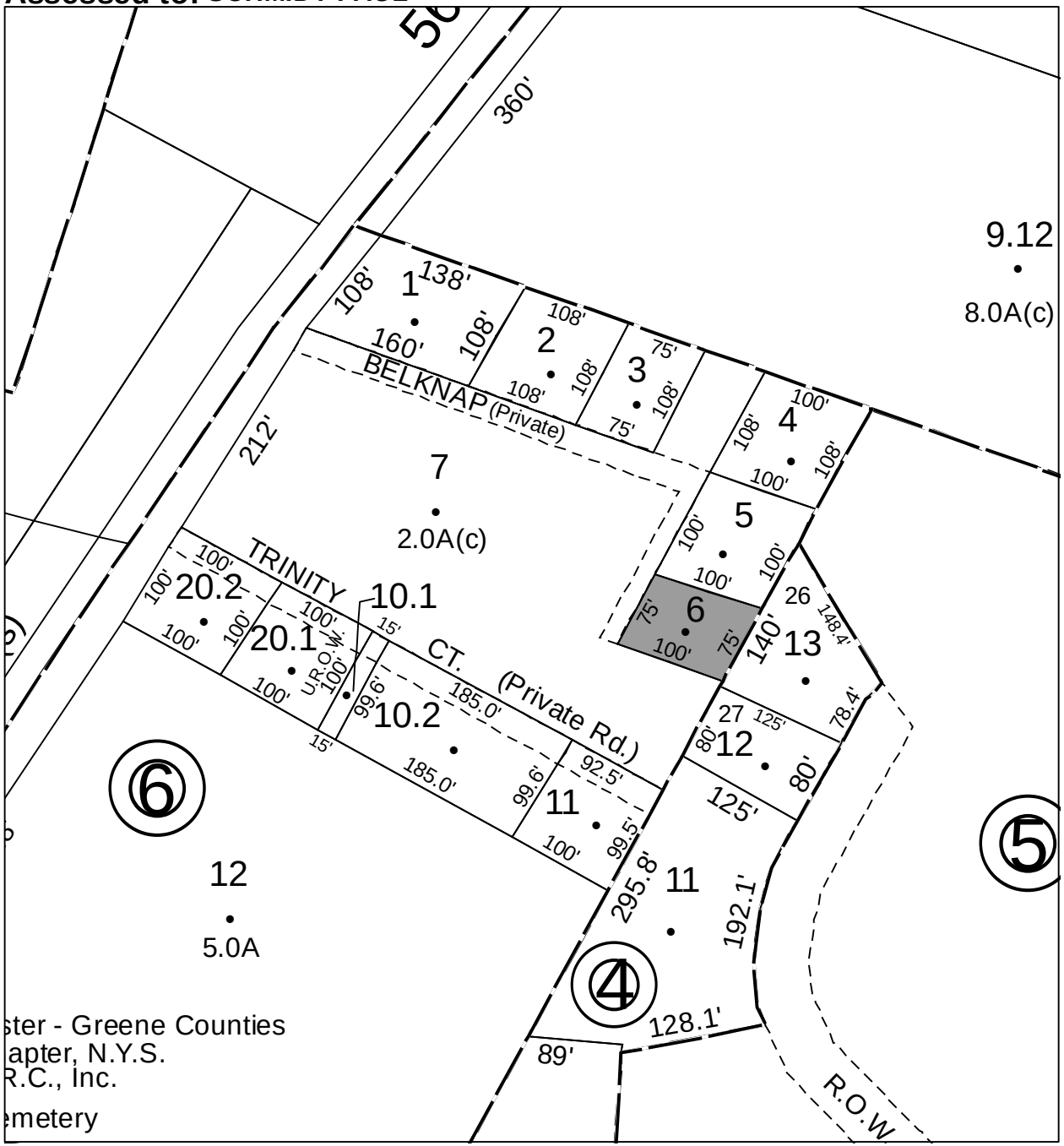

Parcel # 160

TOWN OF: SAUGERTIES

SBL: 29.21-2-30

Property Class: 311
Residential Vacant Land

Location: AUSTIN AVE

Oldest Year of Tax: 2013 G

Amount: $ 8,247

Acres: 0.18

Front: 74

Depth: 106

No Image Available

Current Owner:
Assessed to: DUTCH SETTLEMENT INC L.K.O.

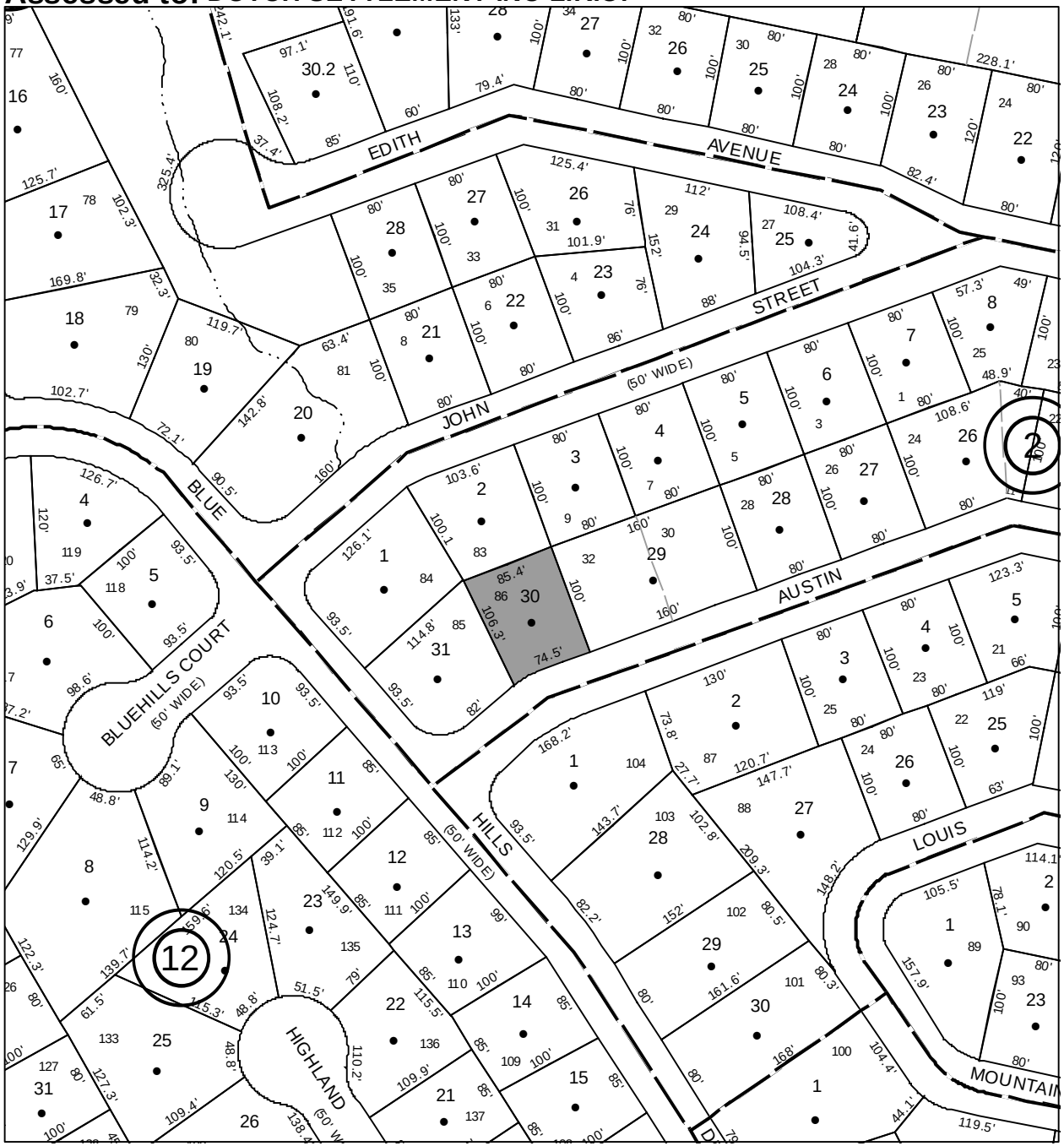

Parcel # 162

TOWN OF: SAUGERTIES

SBL: 29.29-1-29.100

Property Class: 322
Residential Vacant Land Over 10 Acres

Location: LAMB AVE

Oldest Year of Tax: 2013 G

Amount: $ 27,354

Acres: 12.48

Front: 0

Depth: 0

No Image Available

Current Owner: HIGHLAND CLIFFS LLC
Assessed to: HIGHLAND CLIFFS LLC

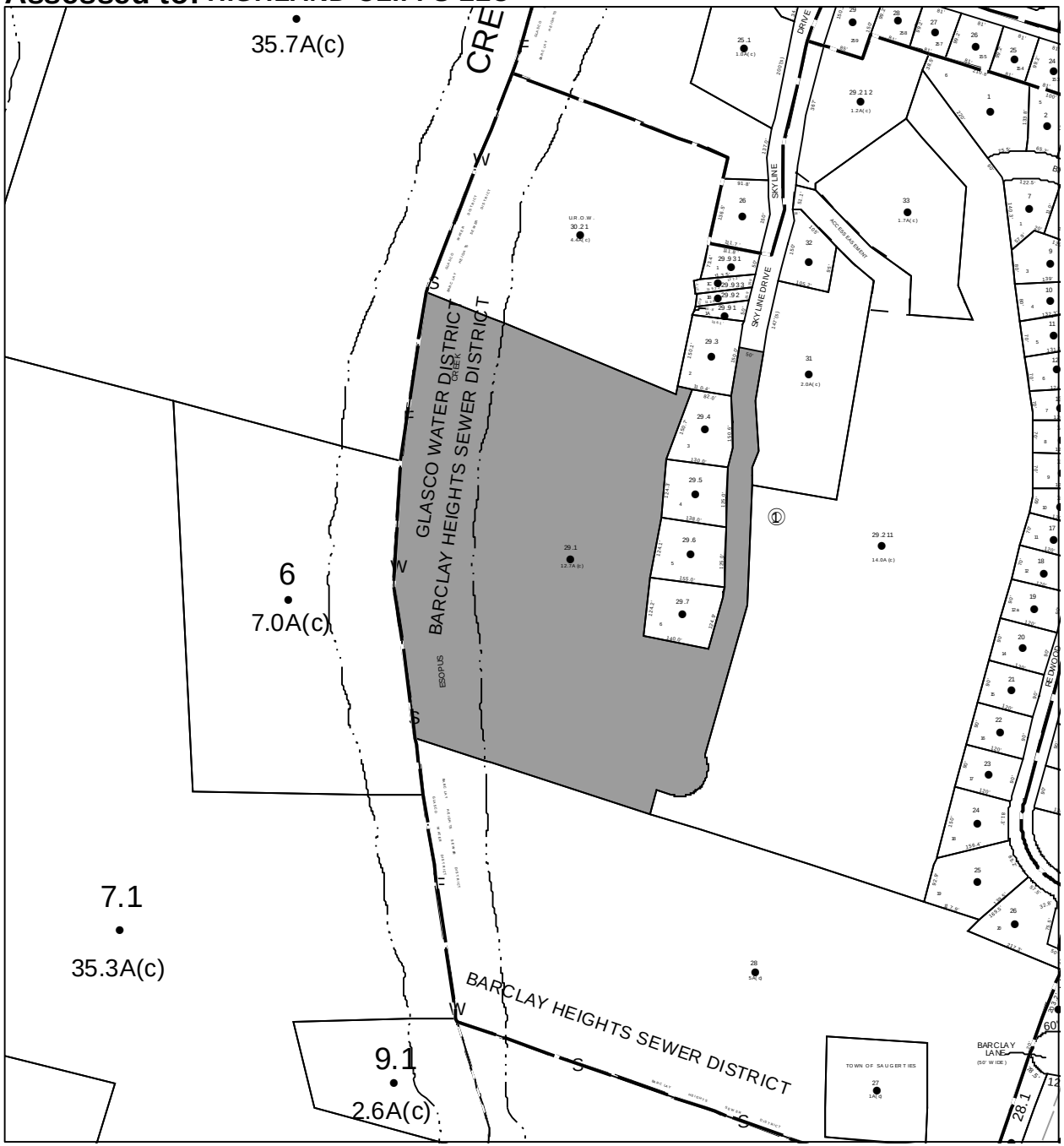

Parcel # 163

TOWN OF: SAUGERTIES

SBL: 29.29-1-29.211

Property Class: 322
Residential Vacant Land Over 10 Acres

Location: LAMB AVE

Oldest Year of Tax: 2013 G

Amount: $ 11,611

Acres: 14.11

Front: 0

Depth: 0

No Image Available

Current Owner: HIGHLAND CLIFFS LLC
Assessed to: HIGHLAND CLIFFS LLC

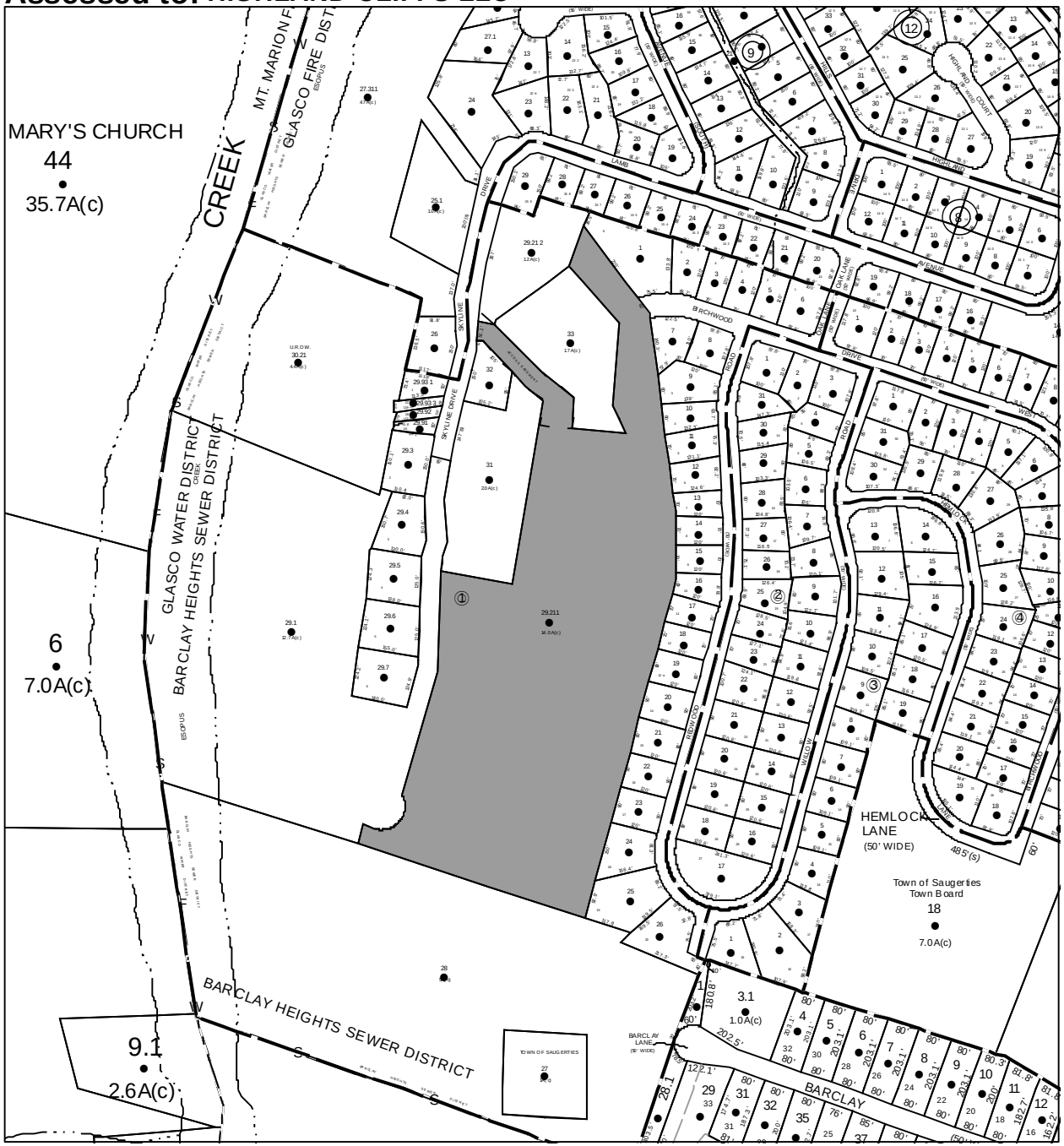

Parcel # 164

TOWN OF: SAUGERTIES

SBL: 29.29-1-29.300

Property Class: 311
Residential Vacant Land

Location: SKYLINE DR

Oldest Year of Tax: 2013 G

Amount: $ 6,272

Acres: 0.37

Front: 0

Depth: 0

No Image Available

Current Owner: HIGHLAND CLIFFS LLC
Assessed to: HIGHLAND CLIFFS LLC

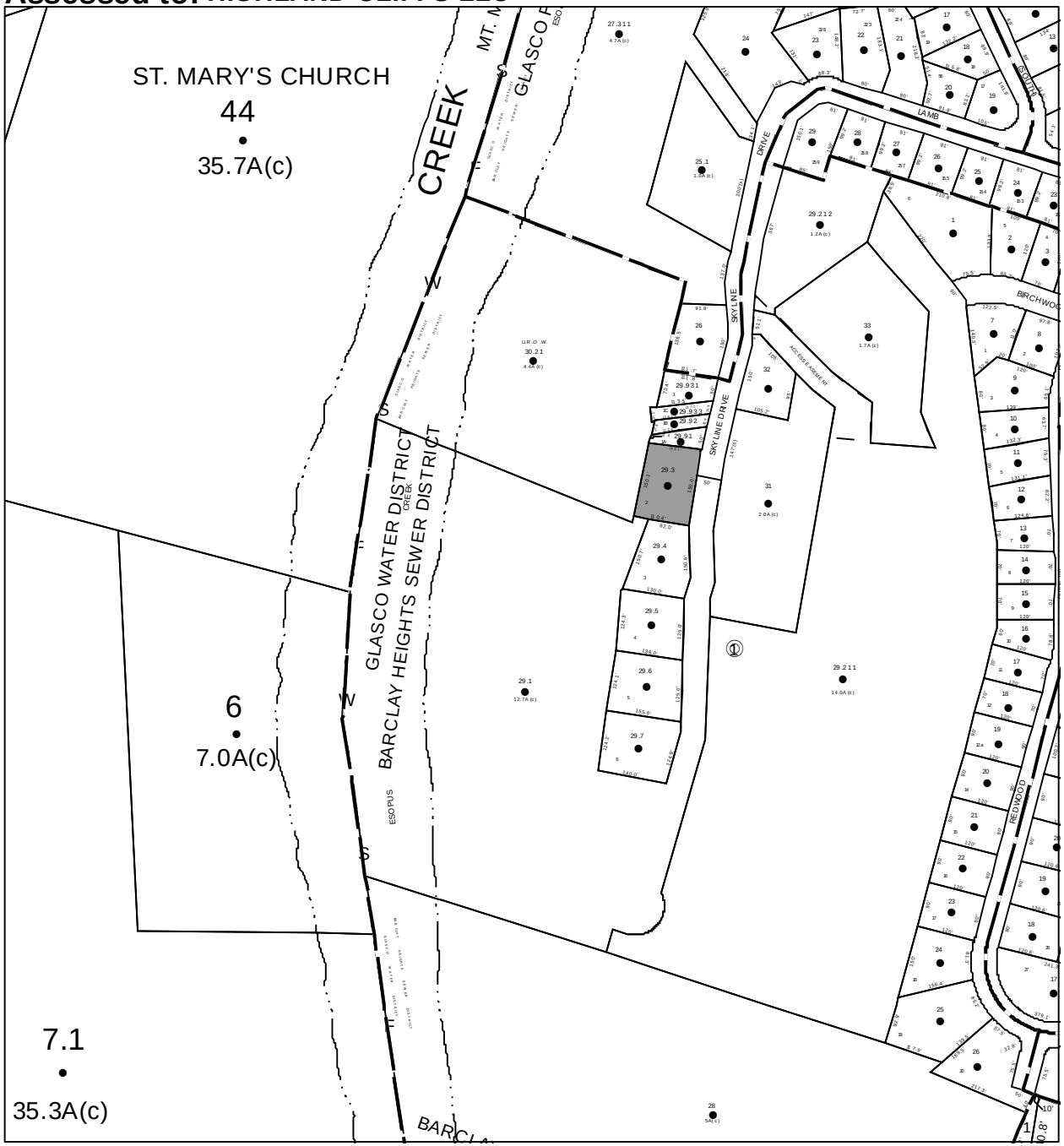

Parcel # 165

TOWN OF: SAUGERTIES

SBL: 29.29-1-29.400

Property Class: 311
Residential Vacant Land

Location: SKYLINE DR

Oldest Year of Tax: 2013 G

Amount: $ 6,272

Acres: 0.37

Front: 0

Depth: 0

No Image Available

Current Owner: HIGHLAND CLIFFS LLC
Assessed to: HIGHLAND CLIFFS LLC

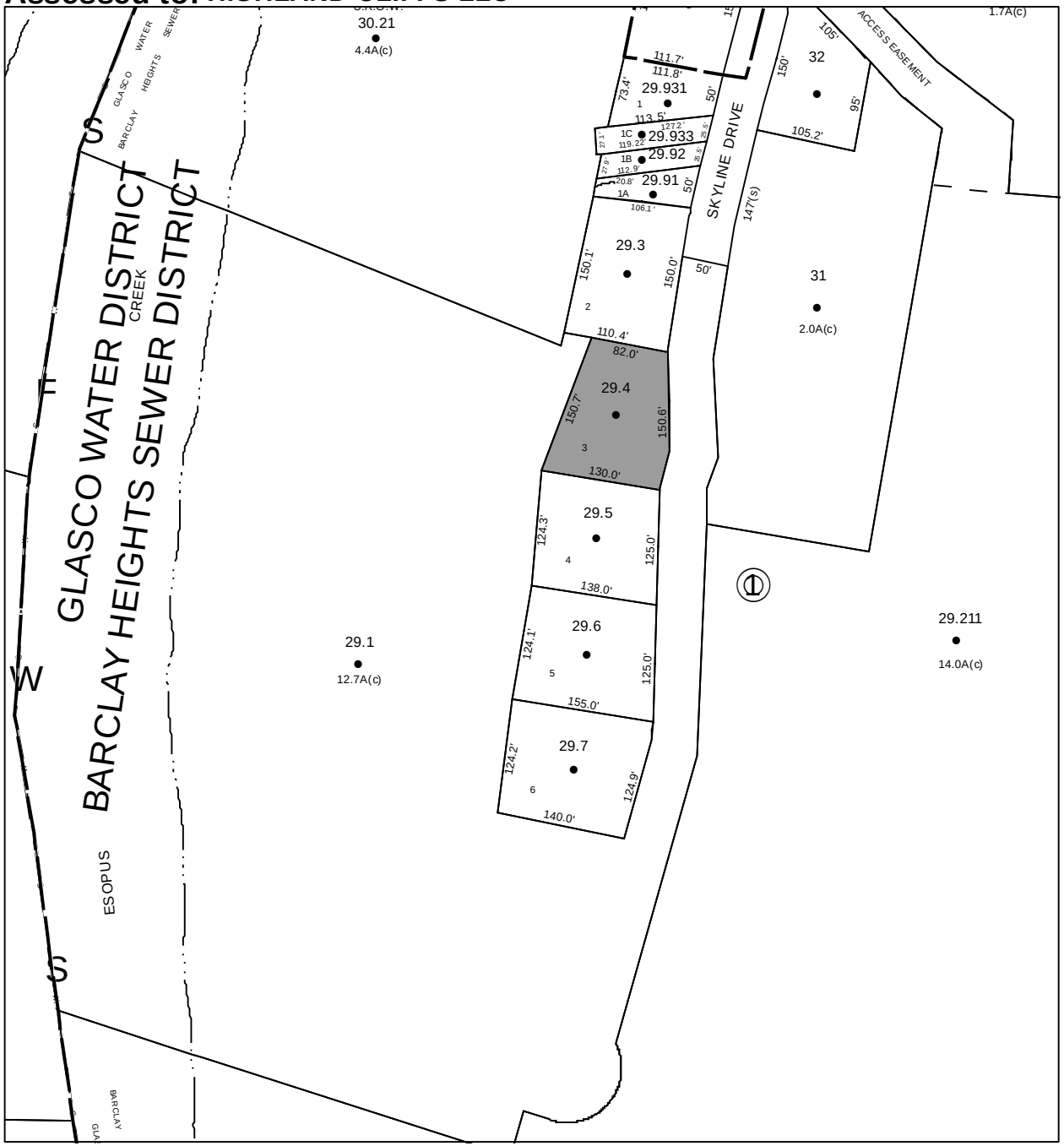

Parcel # 166

TOWN OF: SAUGERTIES

SBL: 29.29-1-29.500

Property Class: 311
Residential Vacant Land

Location: SKYLINE DR

Oldest Year of Tax: 2013 G

Amount: $ 6,272

Acres: 0.38

Front: 0

Depth: 0

No Image Available

Current Owner: HIGHLAND CLIFFS LLC
Assessed to: HIGHLAND CLIFFS LLC

Parcel # 167

TOWN OF: SAUGERTIES

SBL: 29.29-1-29.600

Property Class: 311
Residential Vacant Land

Location: SKYLINE DR

Oldest Year of Tax: 2013 G

Amount: $ 6,272

Acres: 0.42

Front: 0

Depth: 0

No Image Available

Current Owner: HIGHLAND CLIFFS LLC
Assessed to: HIGHLAND CLIFFS LLC

Parcel # 168

TOWN OF: SAUGERTIES

SBL: 29.29-1-29.700

Property Class: 311
Residential Vacant Land

Location: SKYLINE DR

Oldest Year of Tax: 2013 G

Amount: $ 6,272

Acres: 0.42

Front: 0

Depth: 0

No Image Available

Current Owner: HIGHLAND CLIFFS LLC
Assessed to: HIGHLAND CLIFFS LLC

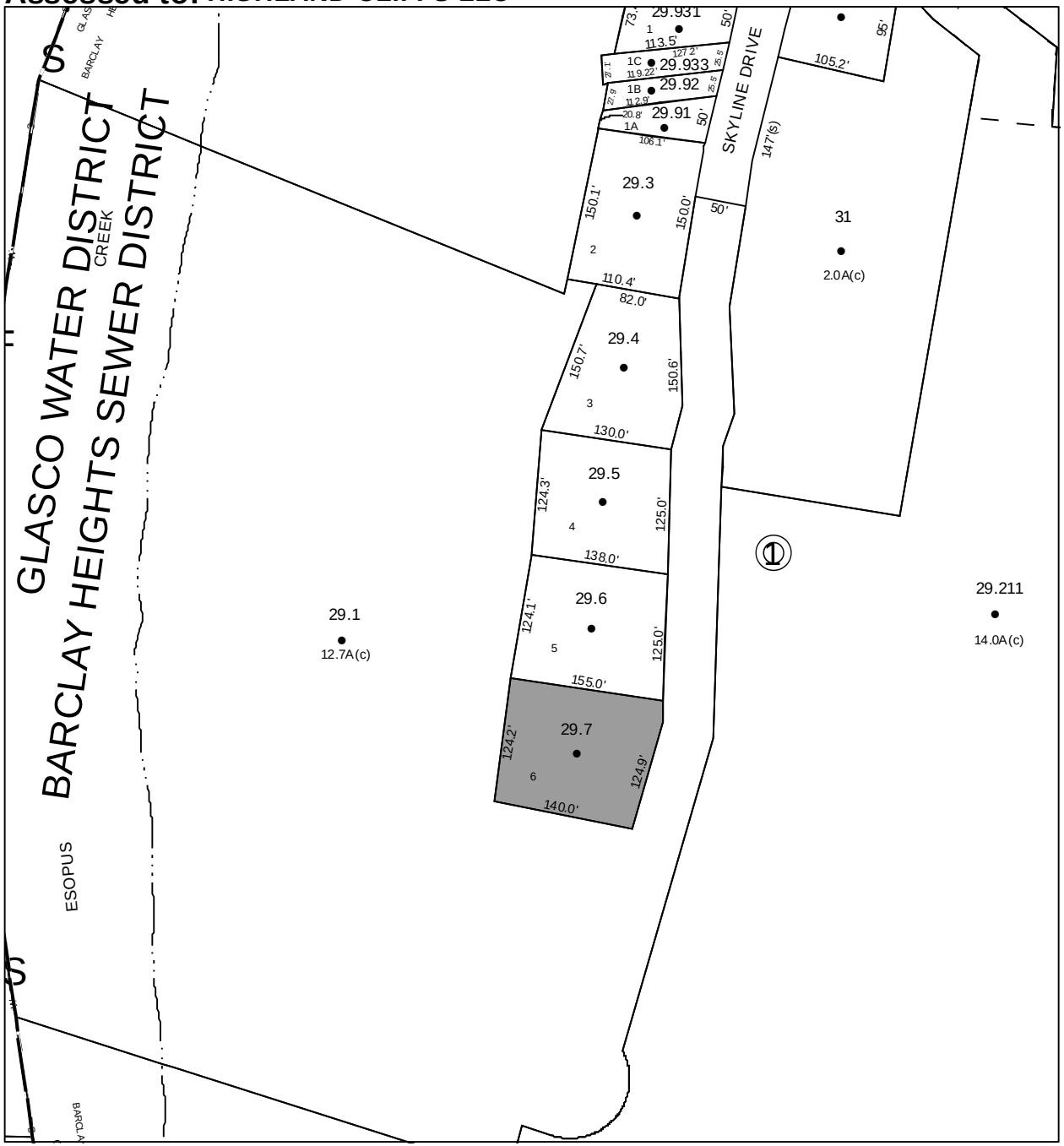

Parcel # 169

TOWN OF: SAUGERTIES

SBL: 40.1-3-6

Property Class: 314
Rural Vacant Lots of 10 Acres or Less

Location: ULSTER LANDING RD

Oldest Year of Tax: 2009 G

Amount: $ 14,146

Acres: 0.7

Front: 0

Depth: 0

No Image Available

Current Owner: SCHABOT SHERRI
Assessed to: SCHABOT SHERRI

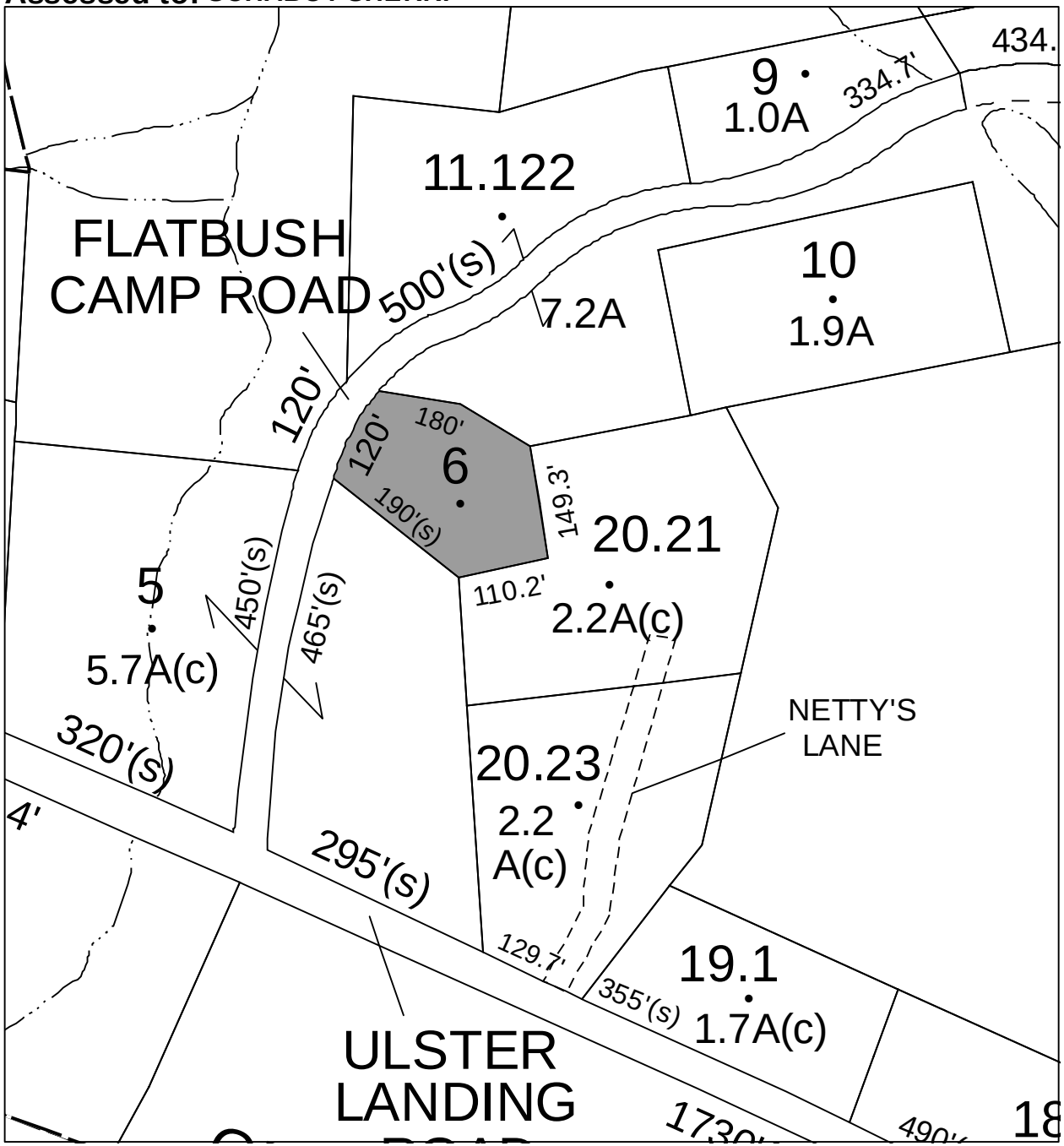

Parcel # 171

TOWN OF: SHANDAKEN

SBL: 12.7-1-26

Property Class: 210
One Family Year

Location: 95 OLIVEREA RD

Oldest Year of Tax: 2013 G

Amount: $ 7,932

Acres: 1.52

Front: 0

Depth: 0

Current Owner:
Assessed to: TUCKER RACHEL E

Parcel # 172

TOWN OF: SHANDAKEN

SBL: 12.18-1-6

Property Class: 311
Residential Vacant Land

Location: OLIVEREA RD

Oldest Year of Tax: 2012 G

Amount: $ 4,626

Acres: 5.2

Front: 0

Depth: 0

No Image Available

Current Owner: COUNTY OF ULSTER
Assessed to: BAUER LAWRENCE

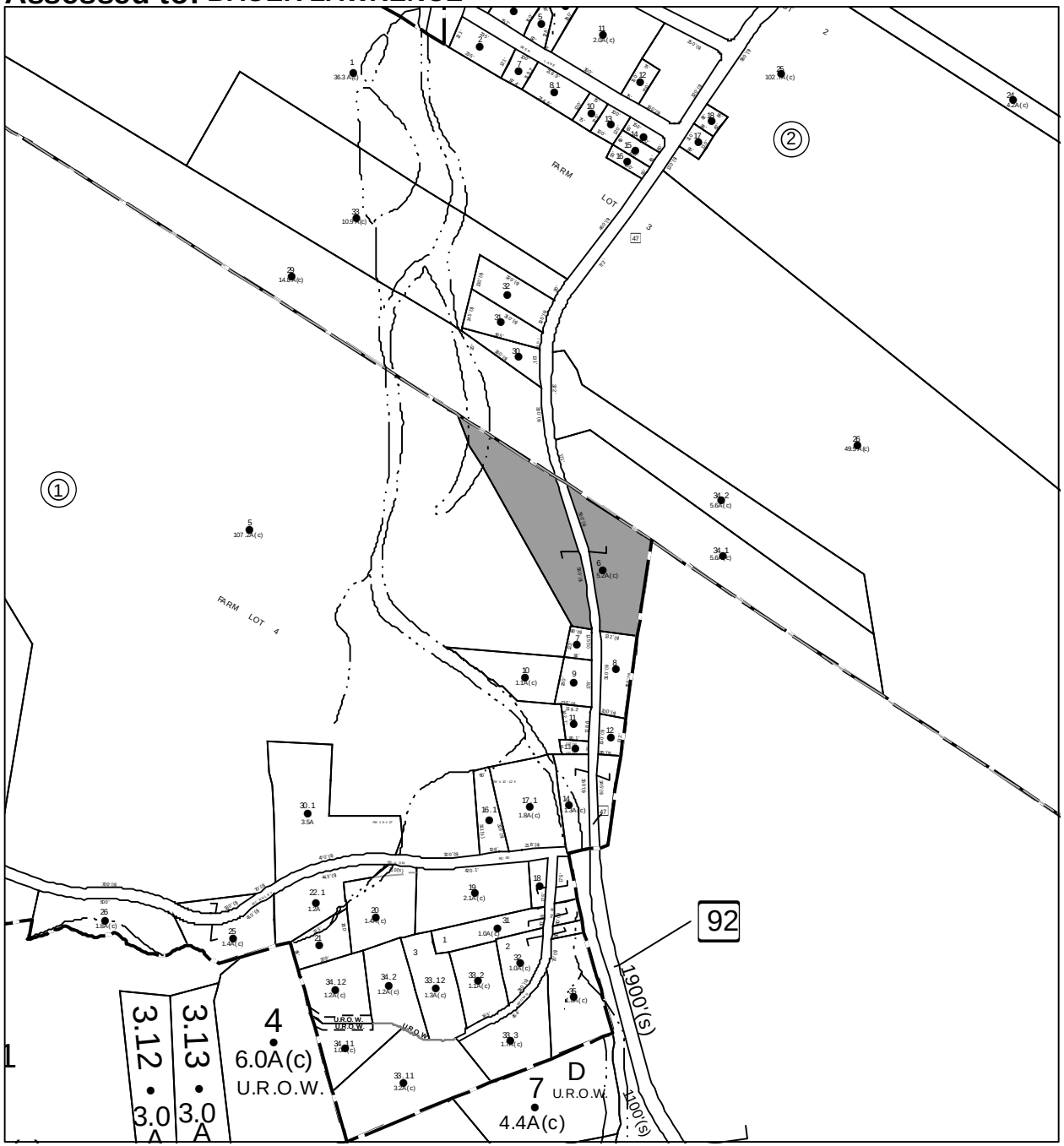

Parcel # 174

Current Owner: FEEHAN,DECLAN

Assessed to: FEEHAN DECLAN

TOWN OF: SHANDAKEN

SBL: 13.16-2-18.200

Property Class: 312

Residential Land Including a Small Improvemen

Location: 1026 OLD RT 28

Oldest Year of Tax: 2012 G

Amount: $ 13,530

Acres: 0.4

Front: 0

Depth: 0

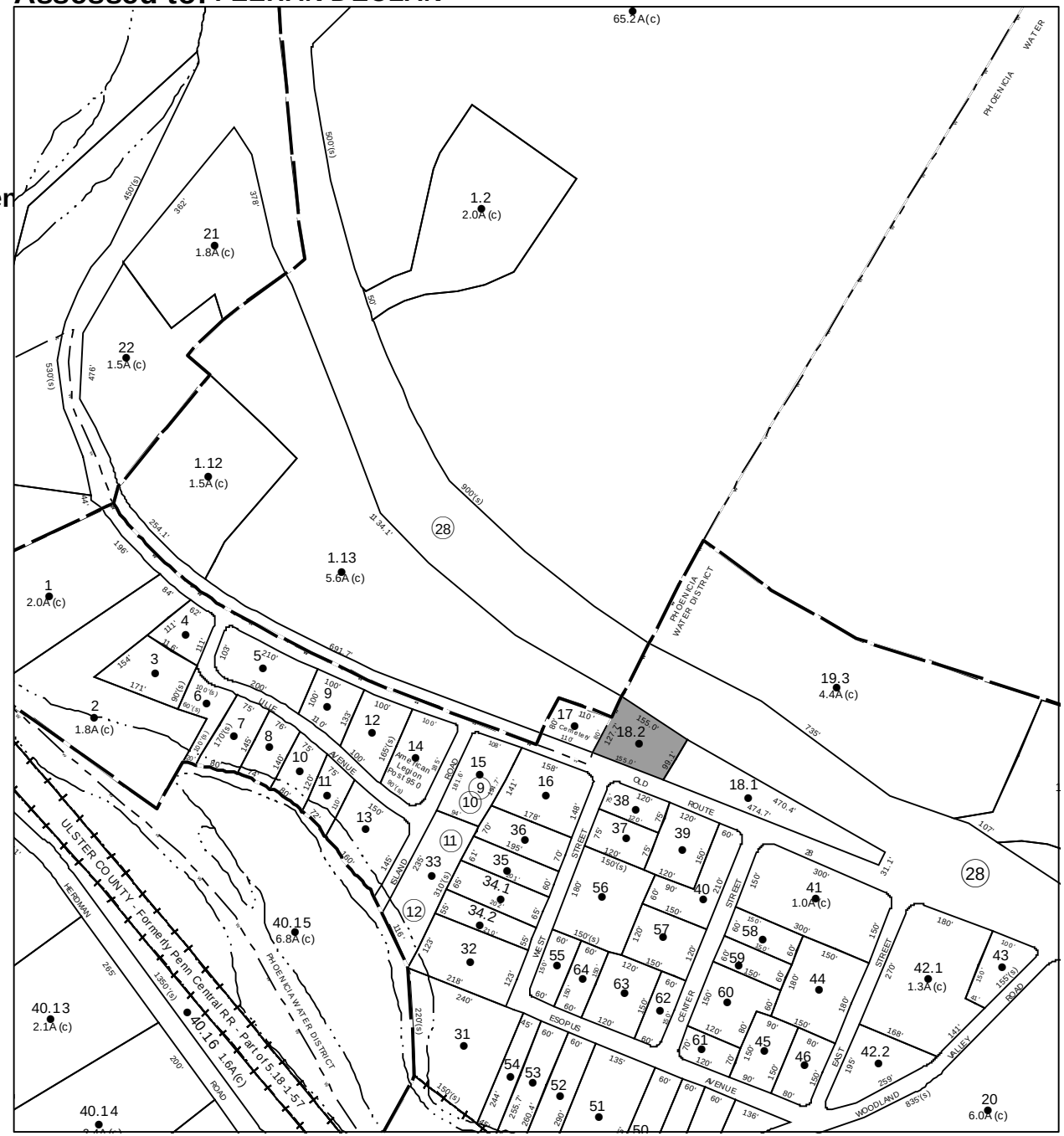

Parcel # 176

TOWN OF: SHANDAKEN

SBL: 14.6-2-51

Property Class: 210
One Family Year

Location: 140 SILVER HOLLOW RD

Oldest Year of Tax: 2013 G

Amount: $ 11,372

Acres: 1.8

Front: 0

Depth: 0

Current Owner:
Assessed to: ALBURTY STEVAN

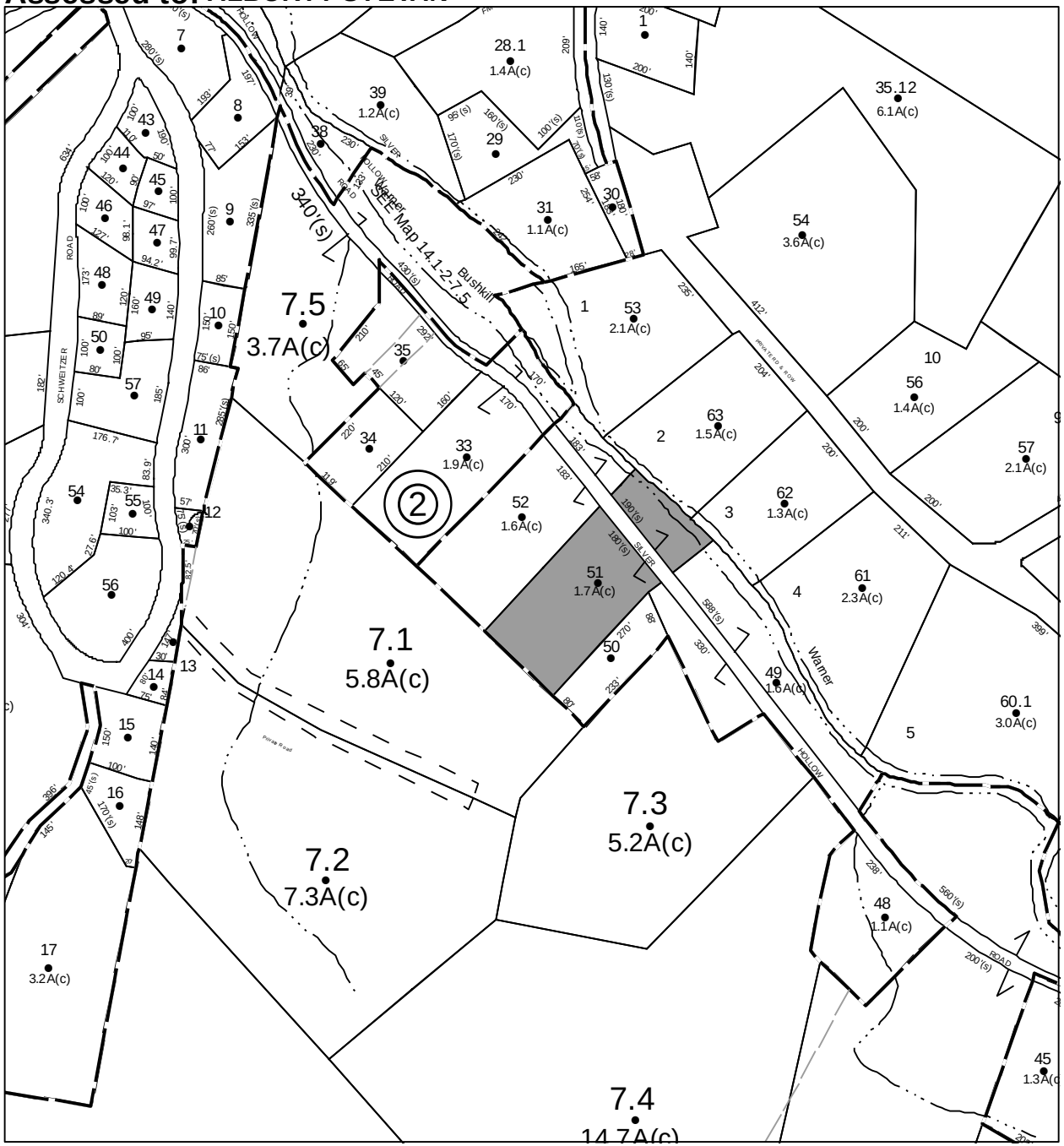

Parcel # 177

TOWN OF: SHANDAKEN

SBL: 14.6-2-70

Property Class: 315
Underwater Vacant Land

Location: SILVER HOLLOW RD

Oldest Year of Tax: 2009 G

Amount: $ 3,406

Acres: 0.4

Front: 0

Depth: 0

No Image Available

Current Owner:
Assessed to: GOVER JAMES

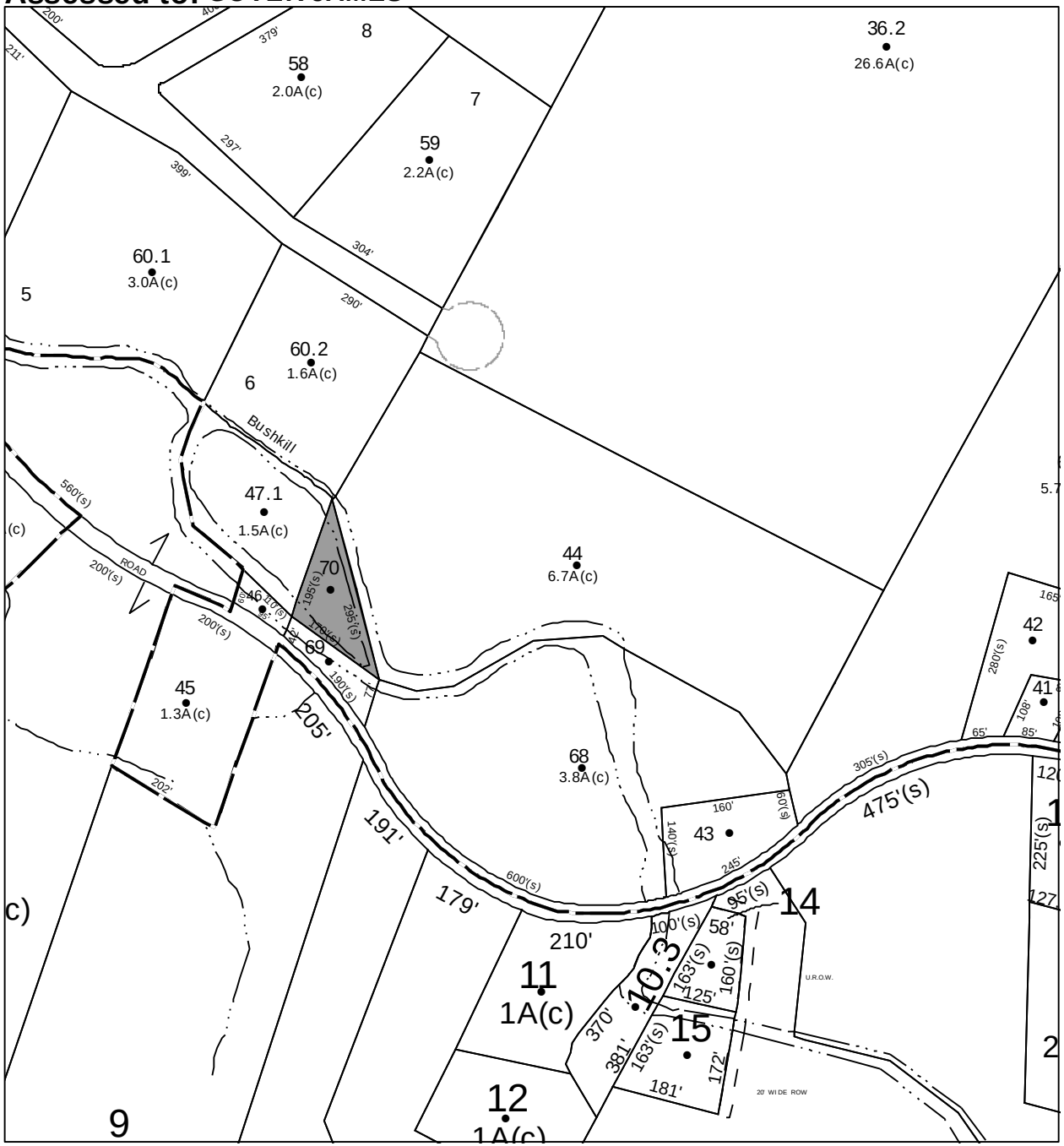

Parcel # 179

TOWN OF: SHANDAKEN

SBL: 14.13-3-49

Property Class: 270
Mobile Home

Location: 27 STATION RD

Oldest Year of Tax: 2011 G

Amount: $ 5,121

Acres: 0.28

Front: 0

Depth: 0

Current Owner:
Assessed to: LOJKO HERONIMA

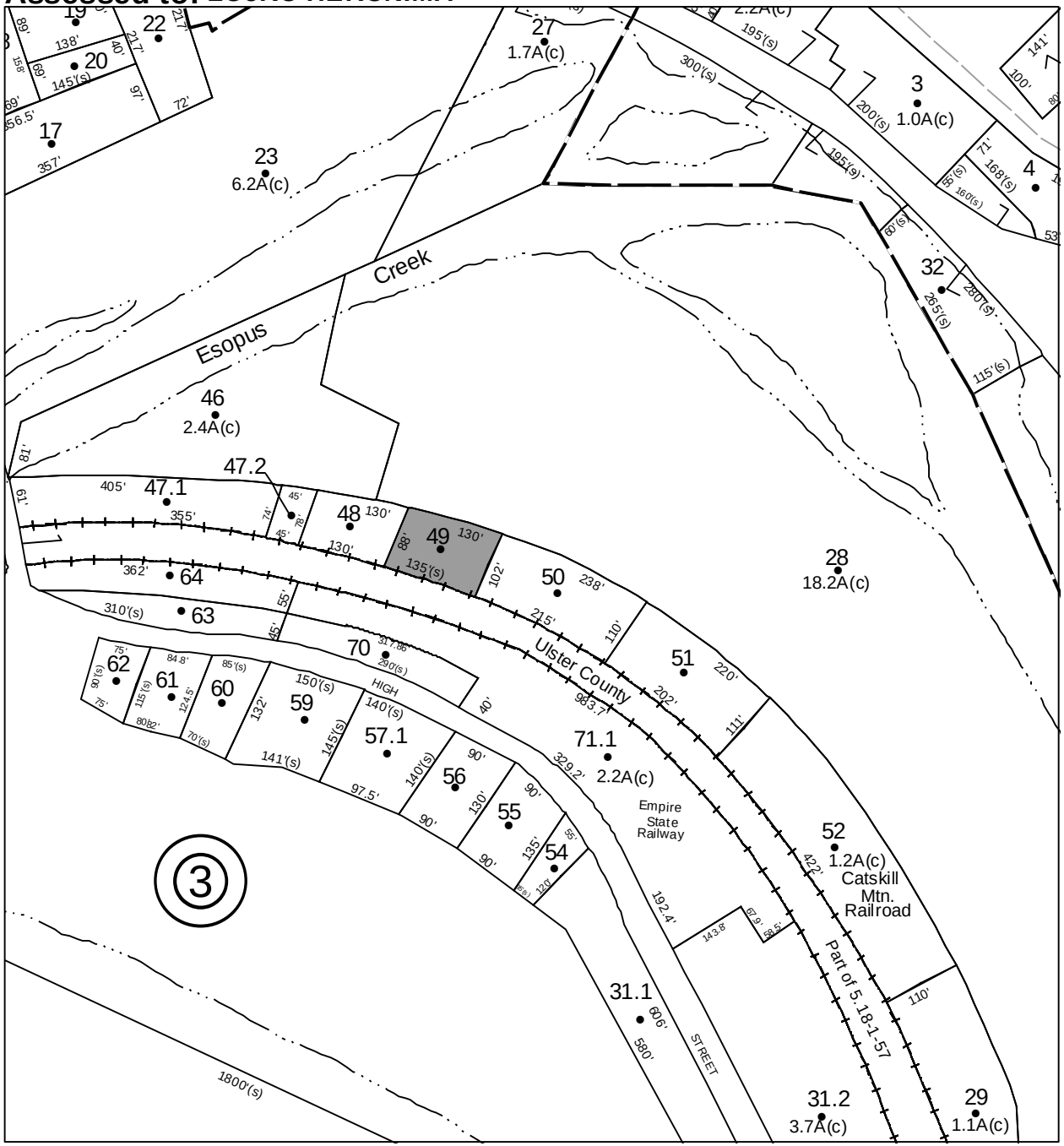

Parcel # 183

Current Owner:

Assessed to: MILLER CHARLES

TOWN OF: SHAWANGUNK

SBL: 91.4-1-42

Property Class: 910

Private Wild and Forest Lands except for Privat

Location: CHURCH RD

Oldest Year of Tax: 2013 G

Amount: $ 14,162

Acres: 24

Front: 0

Depth: 0

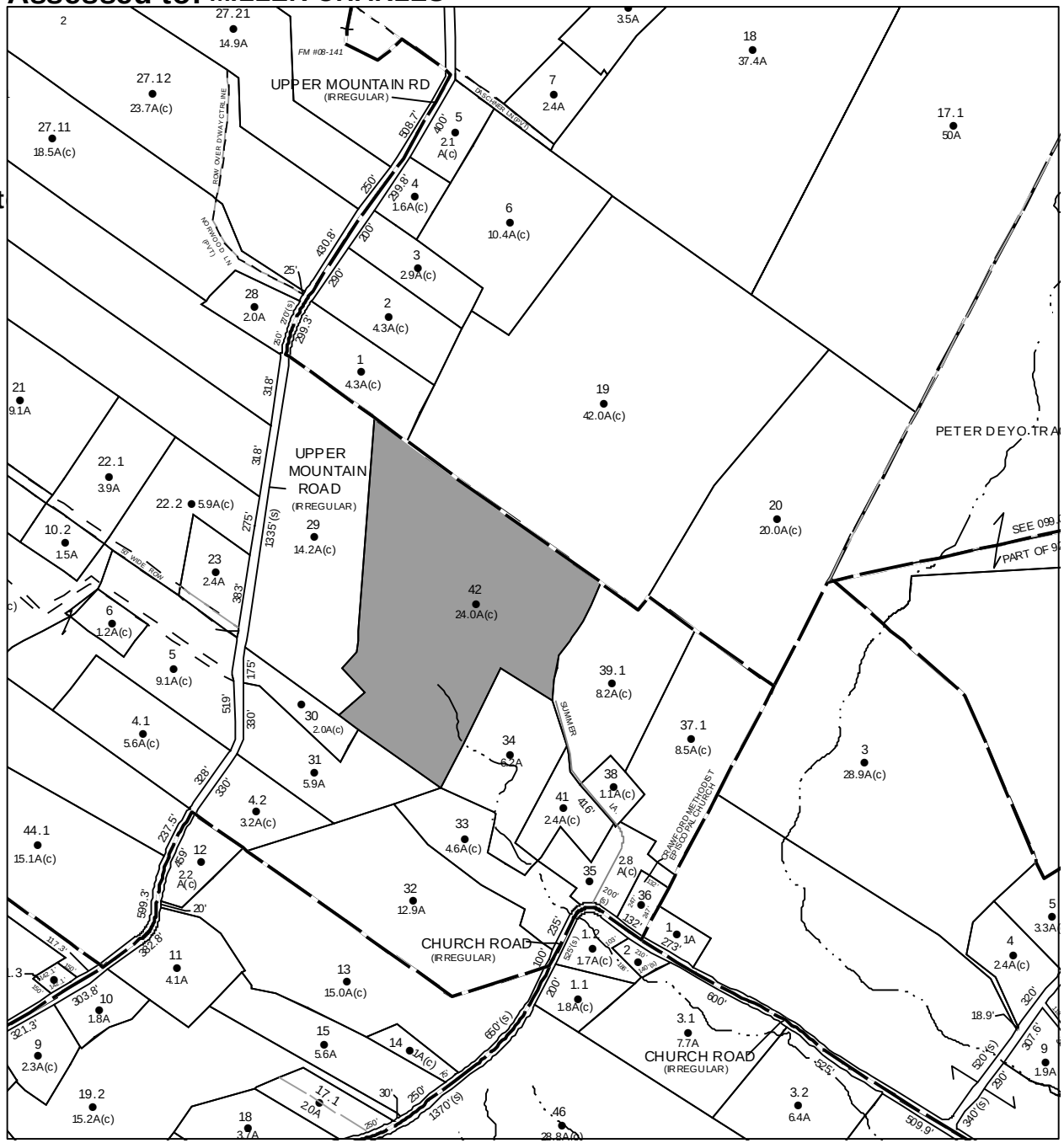

No Image Available

Parcel # 184

TOWN OF: SHAWANGUNK

SBL: 104.1-2-13

Property Class: 331
Commercial Vacant Land with Minor Improveme

Location: 3605 ROUTE 52

Oldest Year of Tax: 2013 G

Amount: $ 3,942

Acres: 0

Front: 83

Depth: 31

Current Owner:
Assessed to: TSAI SHU CHEN

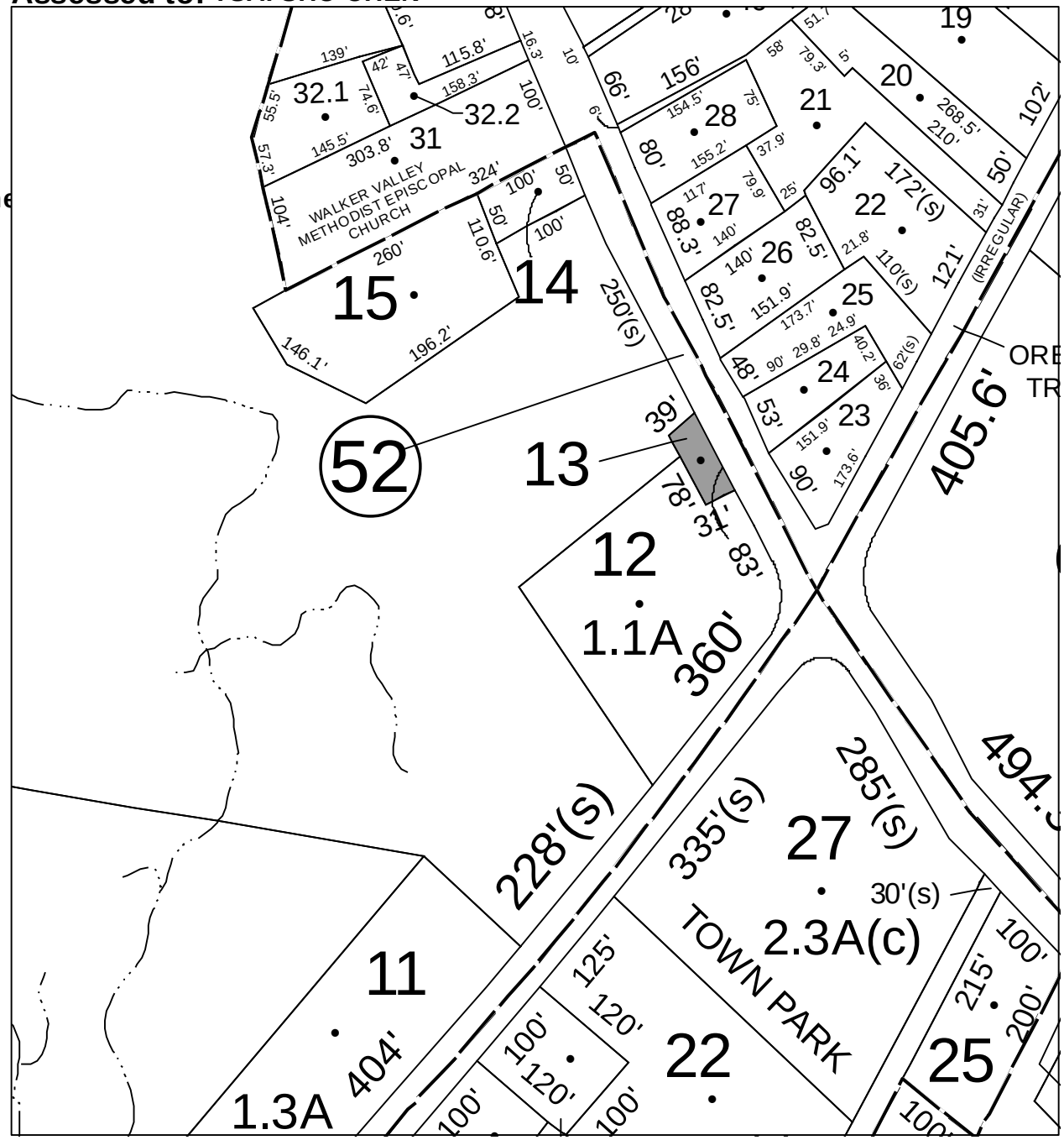

Parcel # 185

TOWN OF: SHAWANGUNK

SBL: 104.2-1-11

Property Class: 311
Residential Vacant Land

Location: YARWOOD RD

Oldest Year of Tax: 2012 G

Amount: $ 11,739

Acres: 1.7

Front: 286

Depth: 0

No Image Available

Current Owner: COUNTY OF ULSTER
Assessed to: G N M REALTY LLC

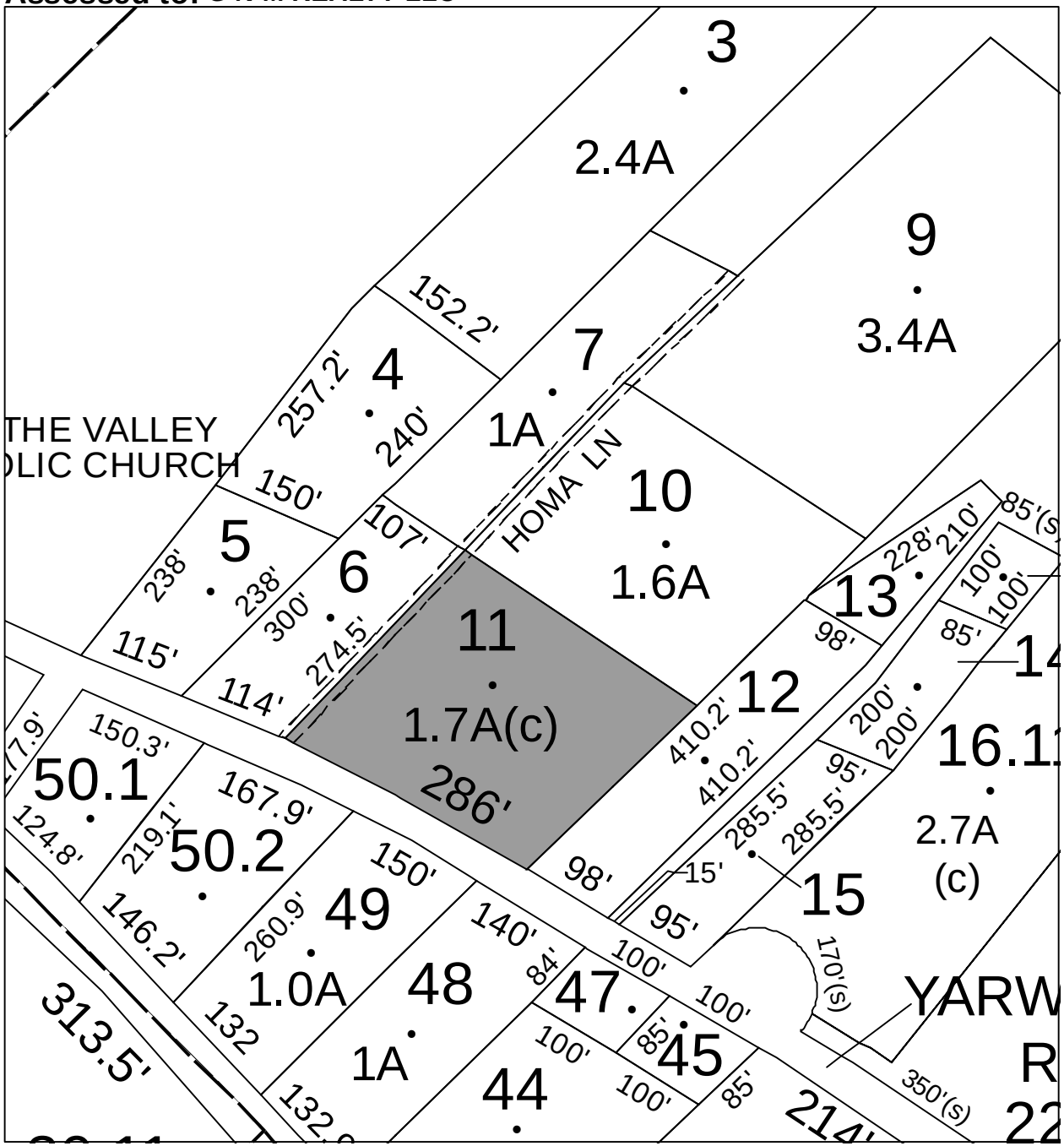

Parcel # 186

TOWN OF: SHAWANGUNK

SBL: 104.2-5-11

Property Class: 314
Rural Vacant Lots of 10 Acres or Less

Location: FOREST GLEN RD

Oldest Year of Tax: 2013 G

Amount: $ 3,248

Acres: 2

Front: 0

Depth: 0

No Image Available

Current Owner:
Assessed to: PERRAULT JEAN PAUL

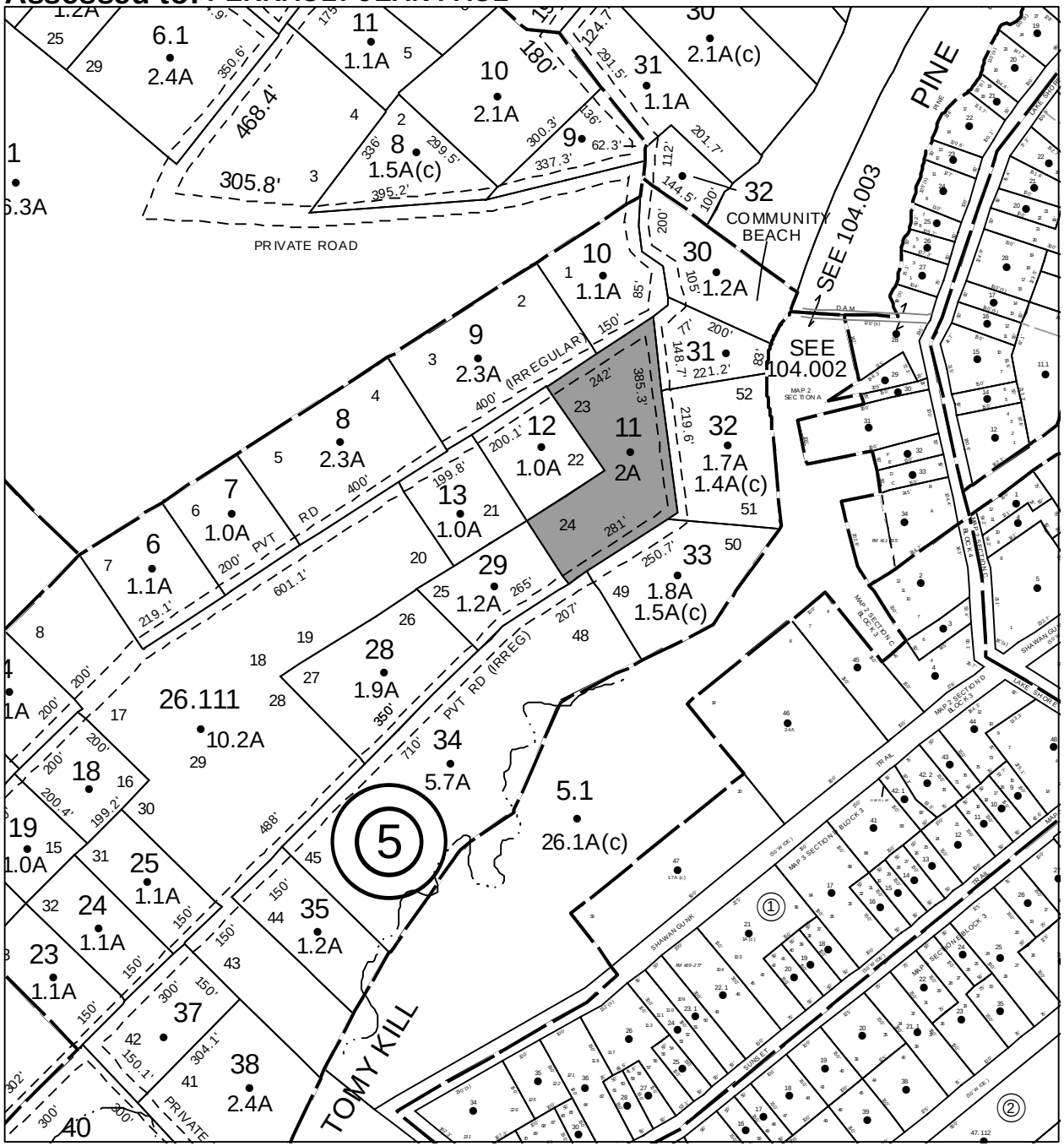

Parcel # 187

TOWN OF: SHAWANGUNK

SBL: 104.2-5-18

Property Class: 314
Rural Vacant Lots of 10 Acres or Less

Location: FOREST GLEN RD

Oldest Year of Tax: 2013 G

Amount: $ 1,656

Acres: 0.9

Front: 0

Depth: 0

No Image Available

Current Owner:
Assessed to: PERRAULT JEAN-PAUL

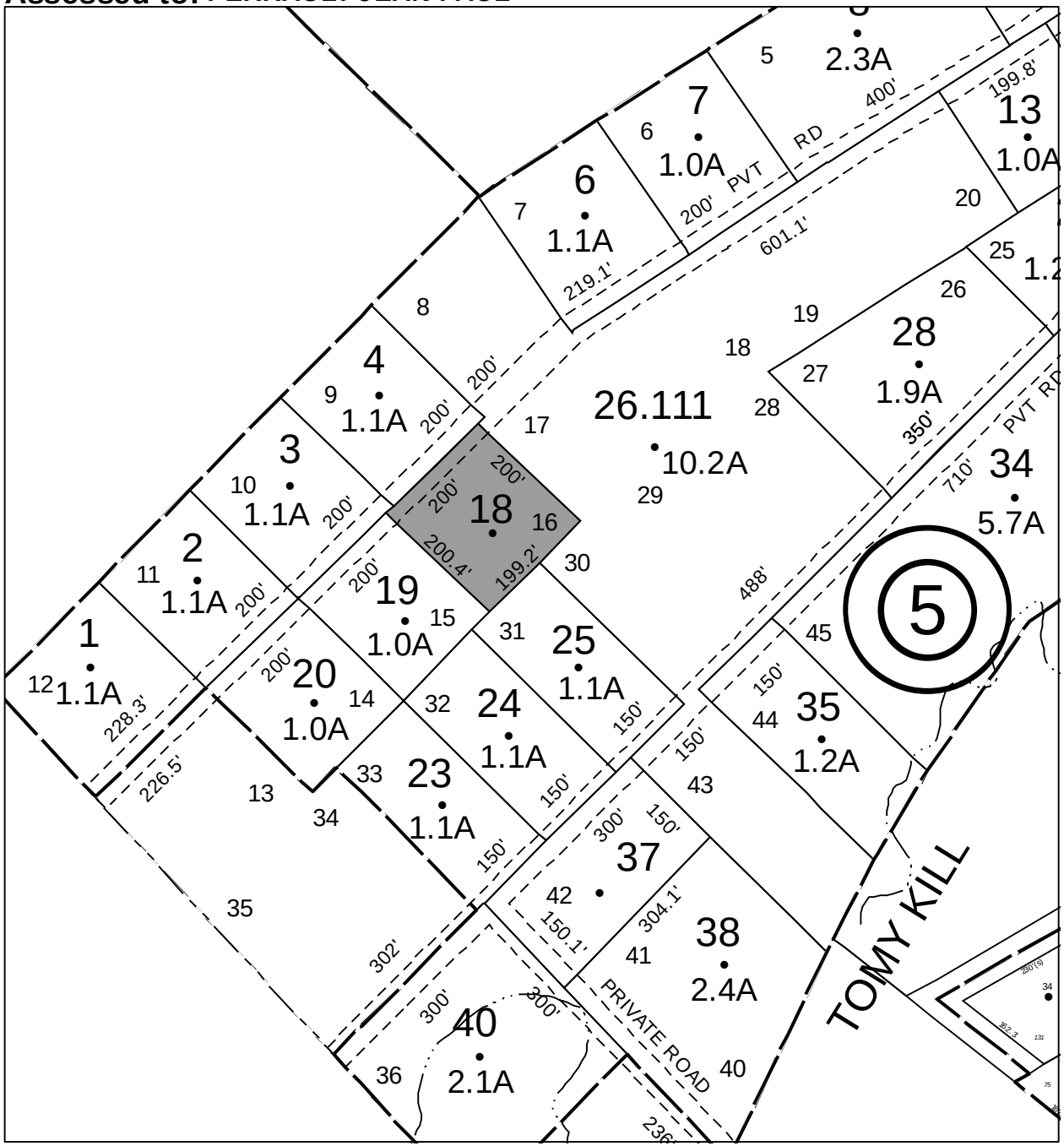

Parcel # 190

TOWN OF: SHAWANGUNK

SBL: 104.42-4-8

Property Class: 311
Residential Vacant Land

Location: LAKEWOOD RD

Oldest Year of Tax: 2013 G

Amount: $ 1,331

Acres: 0

Front: 50

Depth: 150

No Image Available

Current Owner:
Assessed to: PERRAULT JEAN-PAUL

Parcel # 191

TOWN OF: SHAWANGUNK

SBL: 104.42-4-9

Property Class: 311
Residential Vacant Land

Location: LAKEWOOD RD

Oldest Year of Tax: 2013 G

Amount: $ 1,494

Acres: 0

Front: 75

Depth: 150

No Image Available

Current Owner:
Assessed to: PERRAULT JEAN-PAUL

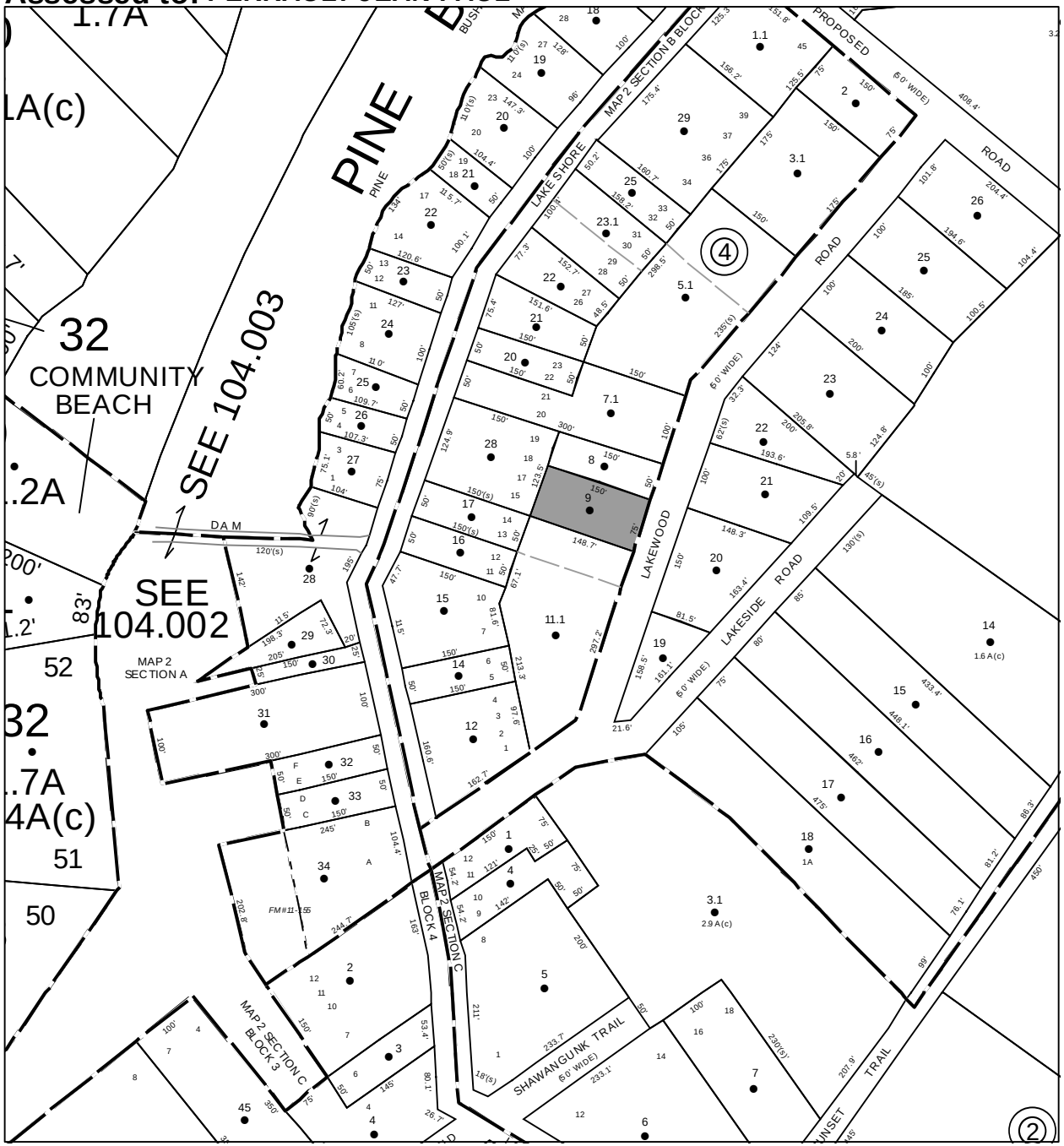

Parcel # 193

TOWN OF: SHAWANGUNK

SBL: 104.42-4-16

Property Class: 314
Rural Vacant Lots of 10 Acres or Less

Location: LAKE SHORE DR

Oldest Year of Tax: 2013 G

Amount: $ 1,073

Acres: 0

Front: 50

Depth: 150

No Image Available

Current Owner:
Assessed to: LOUNSBURY MARK

Parcel # 194

TOWN OF: SHAWANGUNK

SBL: 104.50-1-21

Property Class: 311
Residential Vacant Land

Location: OFF LAKE SHORE DR

Oldest Year of Tax: 2012 G

Amount: $ 1,016

Acres: 0

Front: 50

Depth: 150

No Image Available

Current Owner: COUNTY OF ULSTER
Assessed to: CASTON HARRY

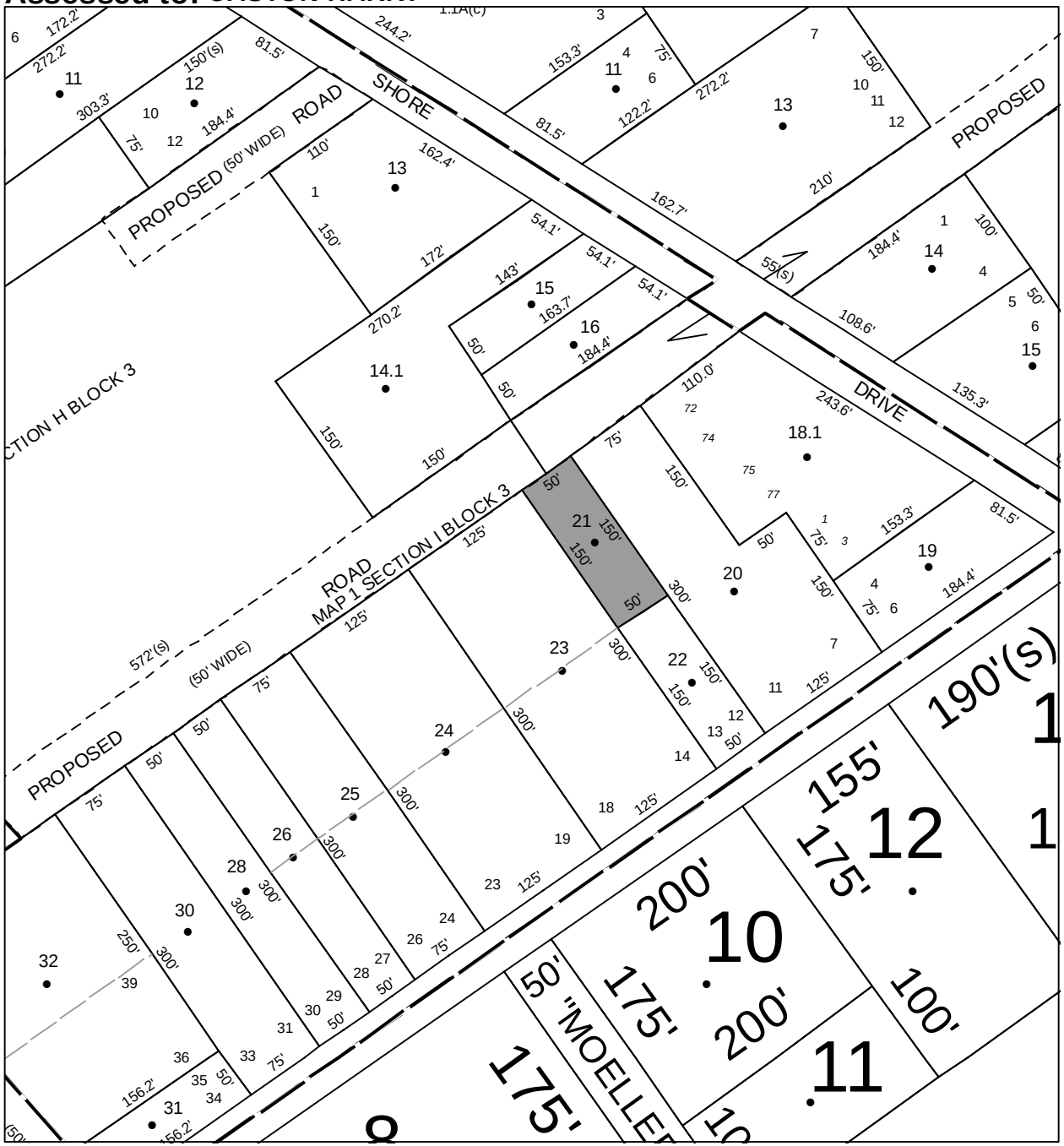

Parcel # 195

TOWN OF: SHAWANGUNK

SBL: 104.50-3-29

Property Class: 311
Residential Vacant Land

Location: OFF LAKE SHORE DR

Oldest Year of Tax: 2013 G

Amount: $ 715

Acres: 0

Front: 25

Depth: 150

No Image Available

Current Owner:
Assessed to: EISENLAU LAURA

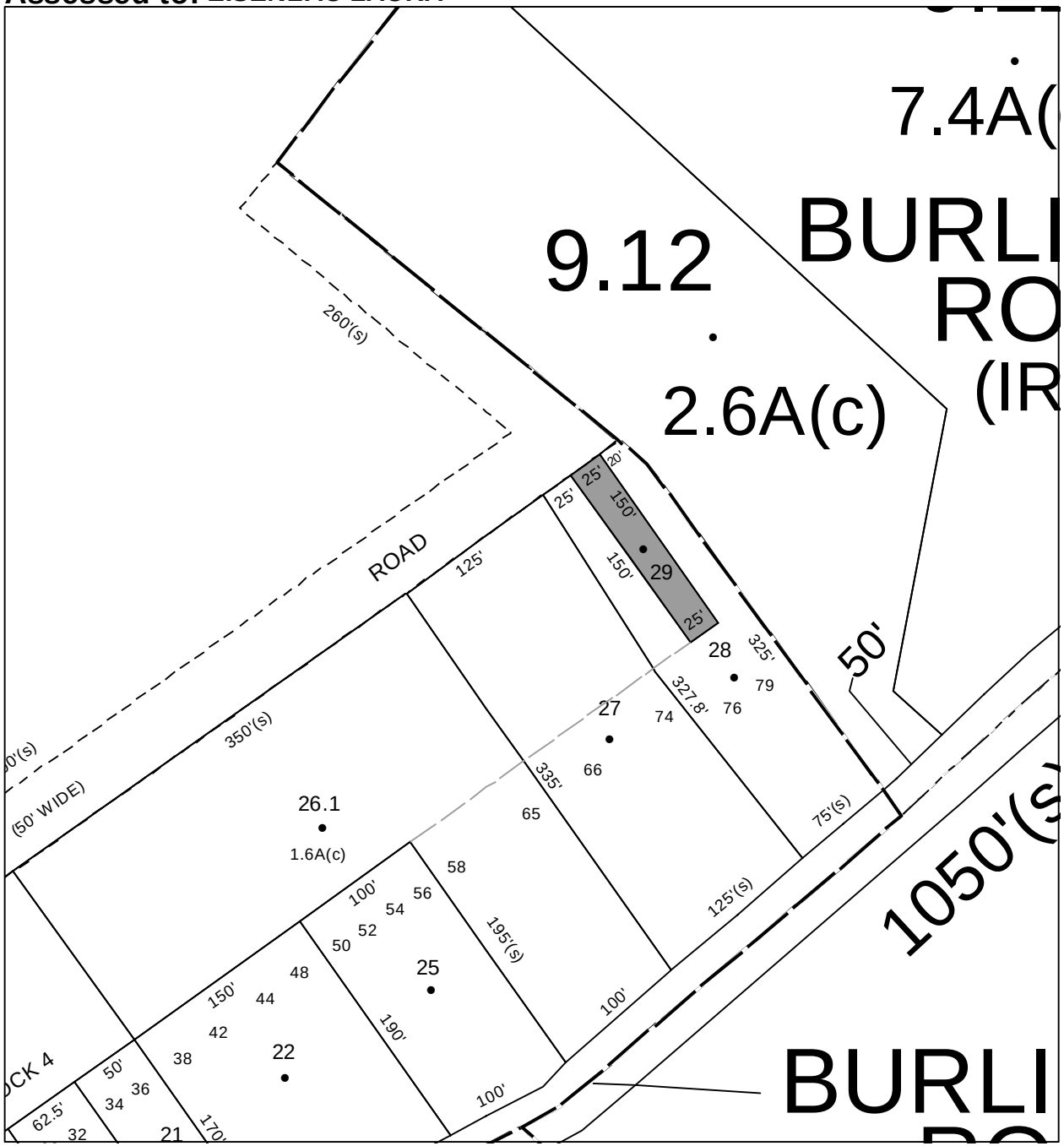

Parcel # 196

TOWN OF: SHAWANGUNK

SBL: 106.1-3-21

Property Class: 311
Residential Vacant Land

Location: BRUYN TPKE

Oldest Year of Tax: 2013 G

Amount: $ 2,344

Acres: 0.34

Front: 320

Depth: 0

No Image Available

Current Owner:
Assessed to: LATINI RICHARD LATINI FRANCES

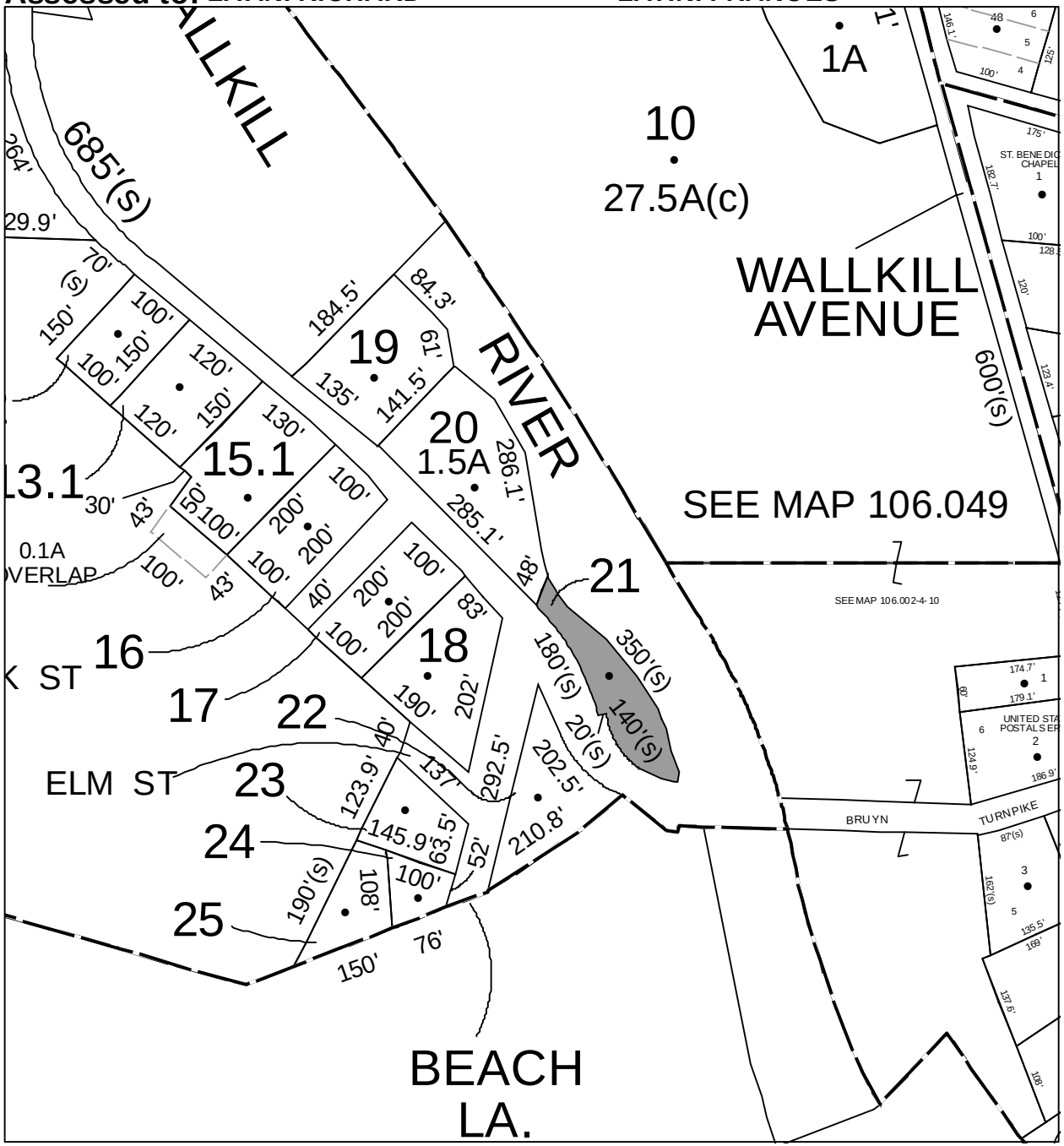

Parcel # 198

TOWN OF: ULSTER

SBL: 39.7-11-15

Property Class: 270
Mobile Home

Location: 43 WILDWOOD LN

Oldest Year of Tax: 2013 G

Amount: $ 8,262

Acres: 0

Front: 75

Depth: 167.4

Current Owner:

Assessed to: BUNCE HENRY

Parcel # 199

TOWN OF: ULSTER

SBL: 39.7-12-17.100

Property Class: 260
Seasonal Residences

Location: 56 SOUTH DR

Oldest Year of Tax: 2013 G

Amount: $ 11,515

Acres: 0.41

Front: 119.1

Depth: 144

Current Owner:
Assessed to: CRAIG ROBERT E JR

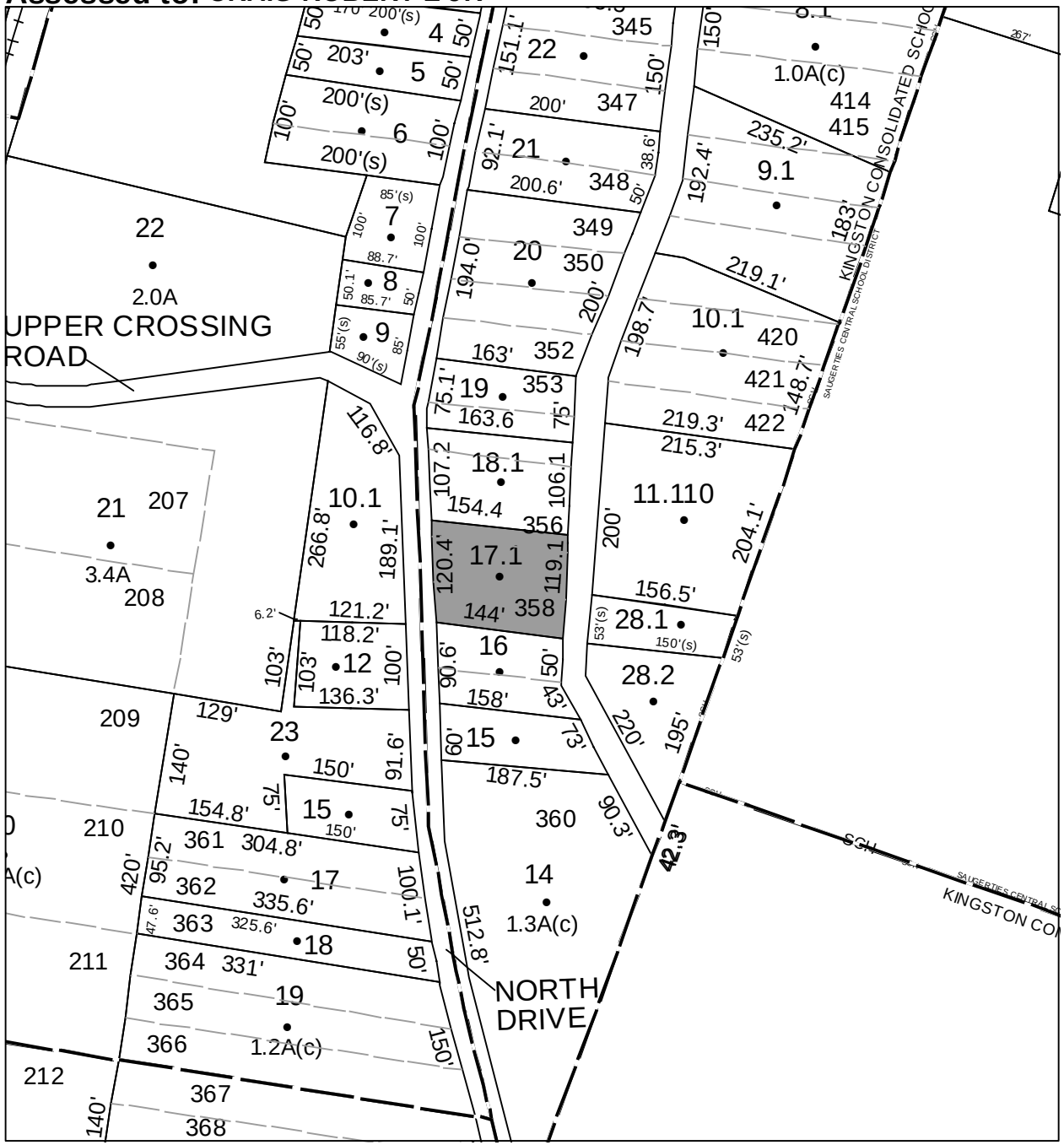

Parcel # 200

TOWN OF: ULSTER

SBL: 39.11-6-1

Property Class: 210
One Family Year

Location: 114 EASTERN PKWY EXT

Oldest Year of Tax: 2011 G

Amount: $ 17,108

Acres: 0

Front: 105

Depth: 265

No Image Available

Current Owner: COUNTY OF ULSTER

Assessed to: SMITH SCOTT S COOPER ANGELA MARIE

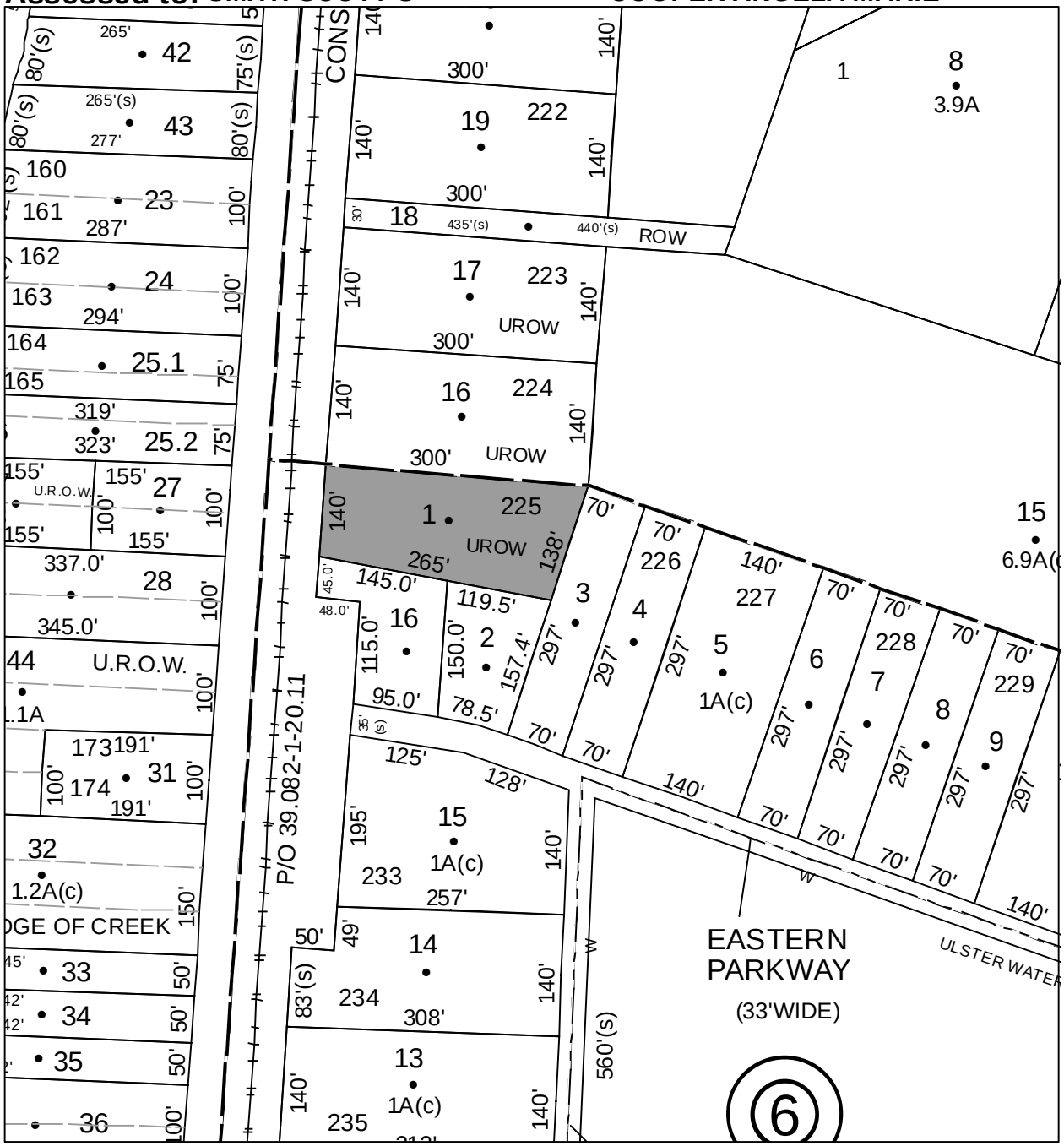

Parcel # 201

TOWN OF: ULSTER

SBL: 39.11-6-12

Property Class: 311
Residential Vacant Land

Location: SOUTH DR

Oldest Year of Tax: 2013 G

Amount: $ 865

Acres: 0

Front: 140

Depth: 317

No Image Available

Current Owner:

Assessed to: CROCIANI KEVIN WEAVER RAYMOND

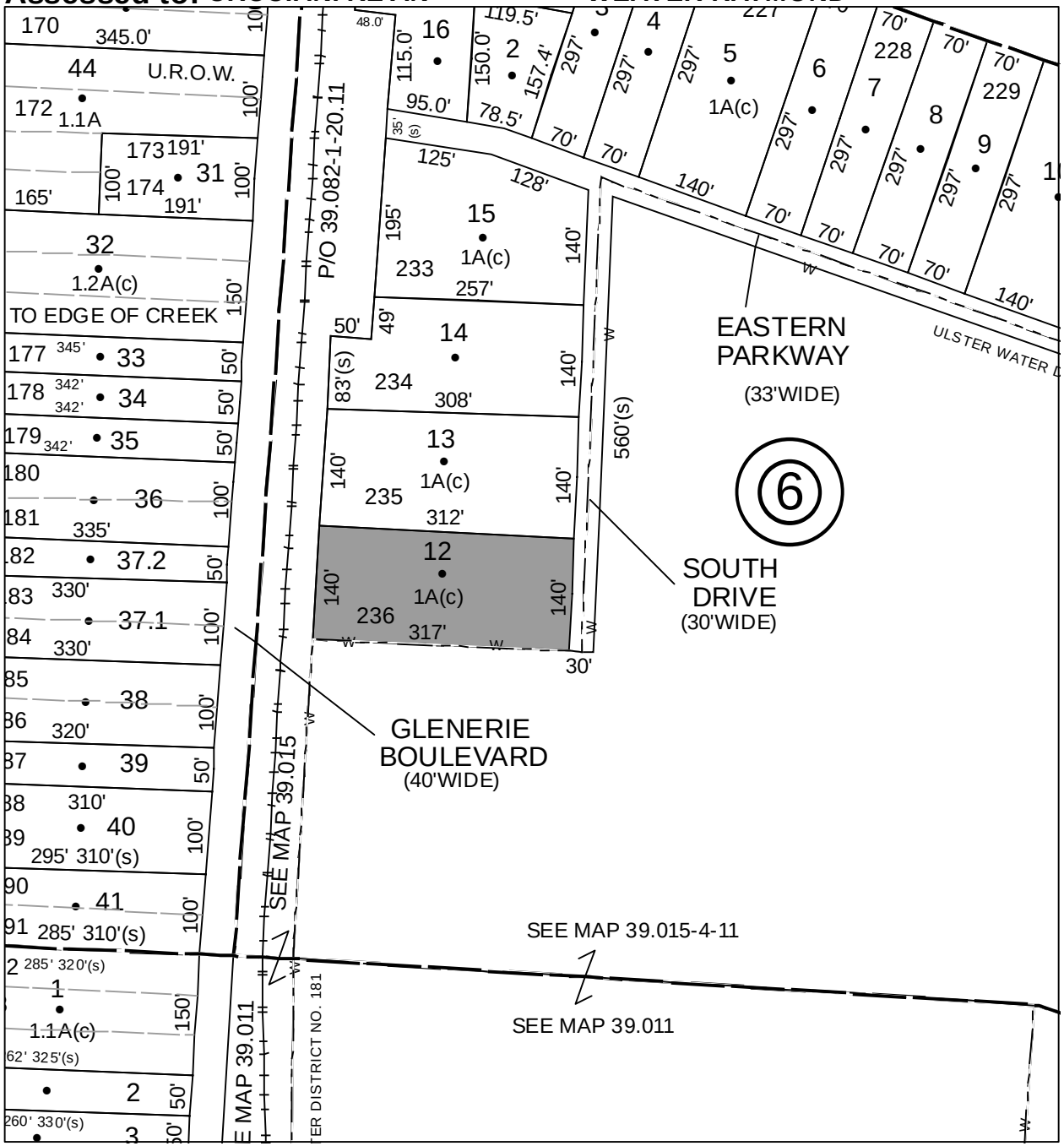

Parcel # 202

TOWN OF: ULSTER

SBL: 39.12-3-23

Property Class: 311
Residential Vacant Land

Location: OFF POTTER HILL RD

Oldest Year of Tax: 2008 G

Amount: $ 1,756

Acres: 0

Front: 50

Depth: 150

No Image Available

Current Owner: RIDGELAND EQUITIES LLC

Assessed to: COUNTY OF ULSTER/RIDGELAND EQUITIES LLC

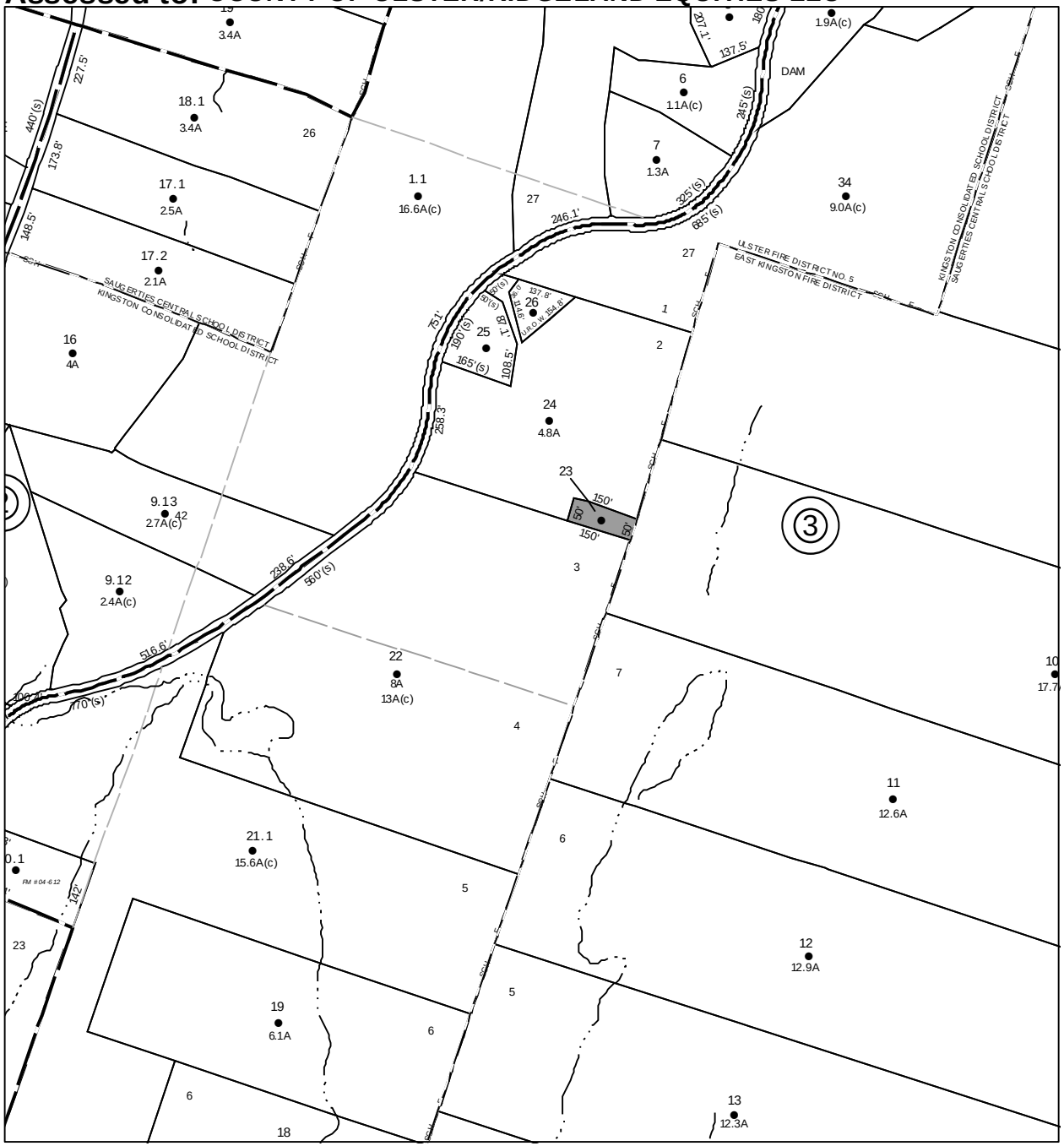

Parcel # 203

TOWN OF: ULSTER

SBL: 39.16-4-19.210

Property Class: 323
Other Rural Vacant Lands

Location: 1271-1299 FLATBUSH RD

Oldest Year of Tax: 2013 G

Amount: $ 24,513

Acres: 34

Front: 0

Depth: 0

No Image Available

Current Owner:

Assessed to: LANDING WOODS OF ULSTER LLC

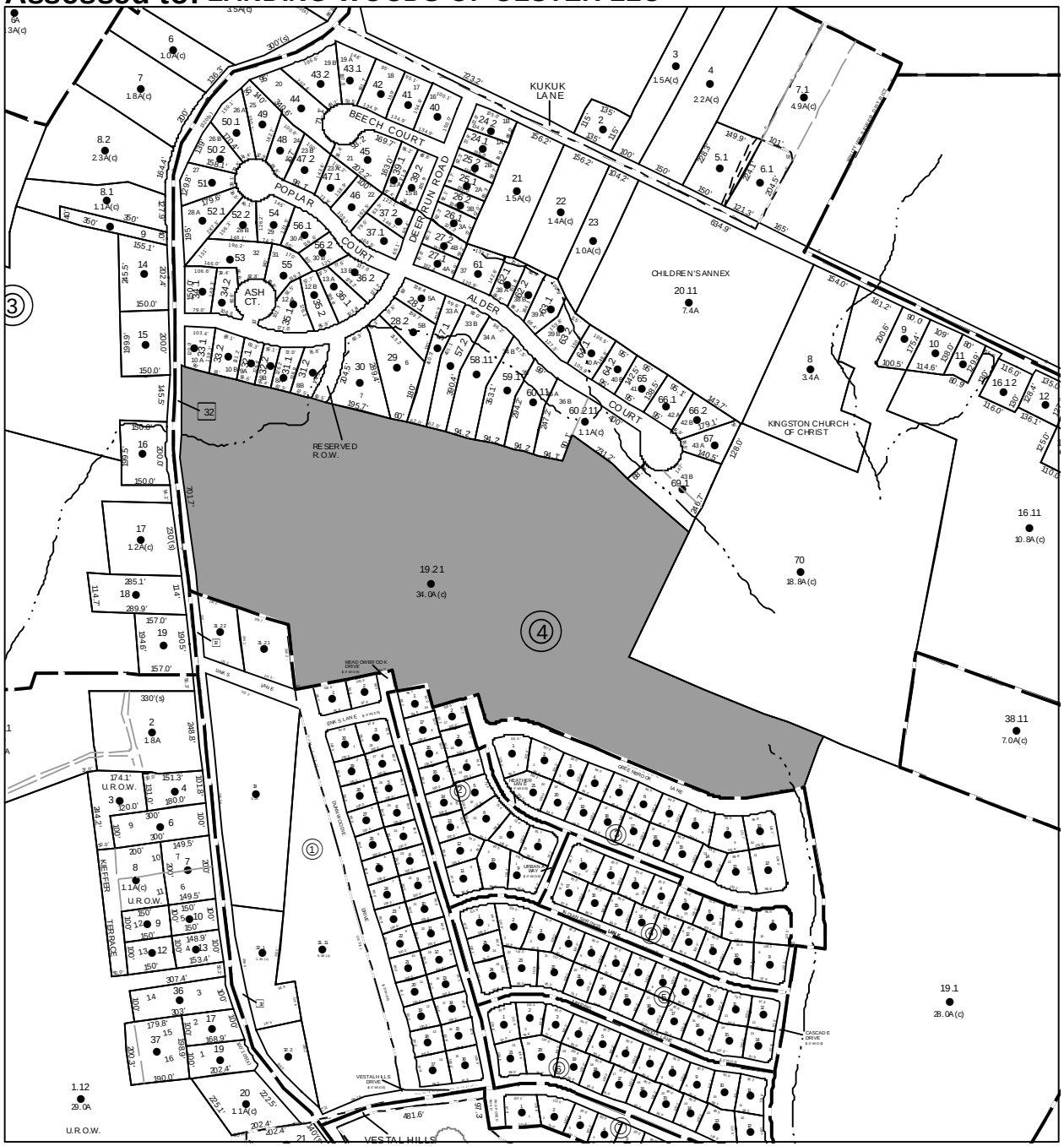

Parcel # 205

TOWN OF: ULSTER

SBL: 39.27-2-1

Property Class: 311
Residential Vacant Land

Location: CHERRY LN

Oldest Year of Tax: 2011 G

Amount: $ 1,251

Acres: 0

Front: 118

Depth: 150

No Image Available

Current Owner: COUNTY OF ULSTER
Assessed to: COHEN JON

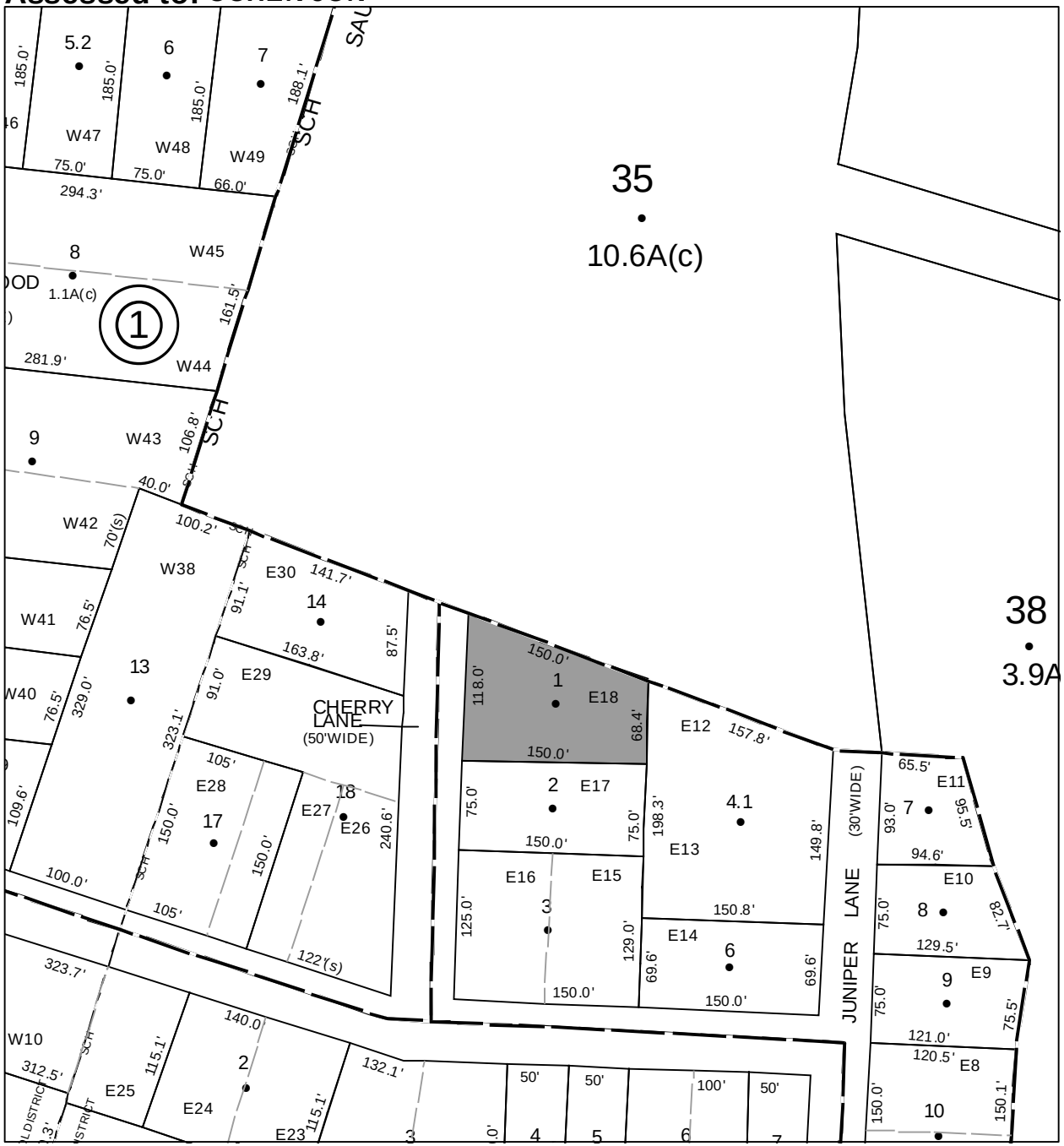

Parcel # 206

TOWN OF: ULSTER

SBL: 39.27-3-18

Property Class: 311
Residential Vacant Land

Location: 14 WILDWOOD LN

Oldest Year of Tax: 2009 G

Amount: $ 7,238

Acres: 0

Front: 106.7

Depth: 150

No Image Available

Current Owner:

Assessed to: ZAMBRELLA-CRAVEN AUBREY

Parcel # 207

TOWN OF: ULSTER

SBL: 39.81-1-4

Property Class: 210
One Family Year

Location: 112 PARISH LN

Oldest Year of Tax: 2013 G

Amount: $ 24,226

Acres: 0

Front: 115

Depth: 190

Current Owner:
Assessed to: SAUERS ROBERT

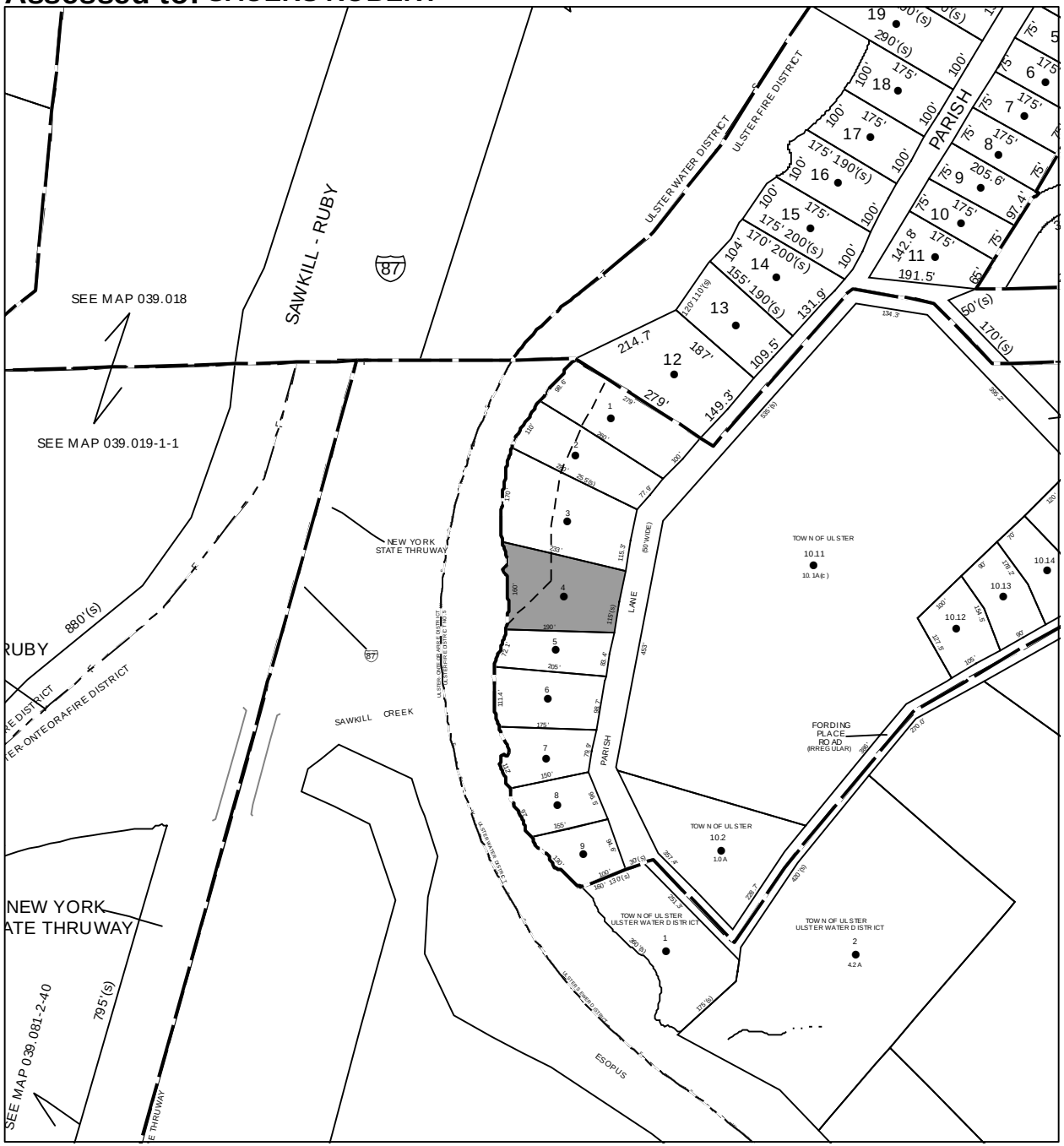

Parcel # 208

TOWN OF: ULSTER

SBL: 47.2-3-42

Property Class: 314
Rural Vacant Lots of 10 Acres or Less

Location: OFF ROUTE 28A

Oldest Year of Tax: 2011 G

Amount: $ 2,239

Acres: 0

Front: 480

Depth: 50

No Image Available

Current Owner: COUNTY OF ULSTER
Assessed to: WHITE-DIGNES ANNELLA

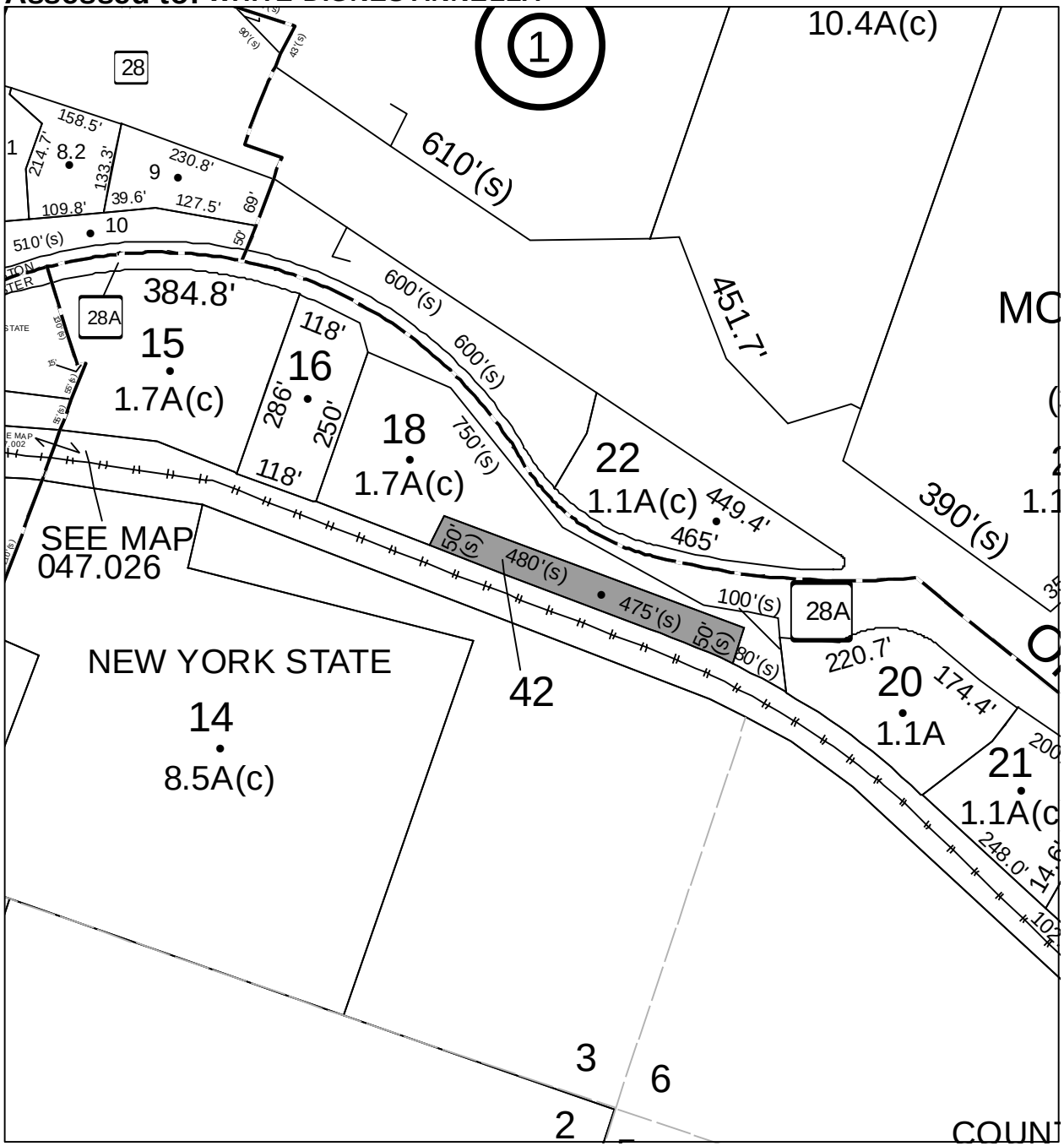

Parcel # 209

TOWN OF: ULSTER

SBL: 48.12-1-7

Property Class: 330
Vacant Land Located in Commercial Areas

Location: ROUTE 32

Oldest Year of Tax: 2009/2010 S

Amount: $ 2,278

Acres: 0

Front: 166

Depth: 52

No Image Available

Current Owner: COUNTY OF ULSTER
Assessed to: AHMED SAJEELA

Parcel # 210

TOWN OF: ULSTER

SBL: 48.13-3-37

Property Class: 311
Residential Vacant Land

Location: 192 FOREST HILL DR

Oldest Year of Tax: 2010 G

Amount: $ 8,286

Acres: 0

Front: 149.5

Depth: 66.4

No Image Available

Current Owner: SISODA IONI D
Assessed to: SISODA IONI D

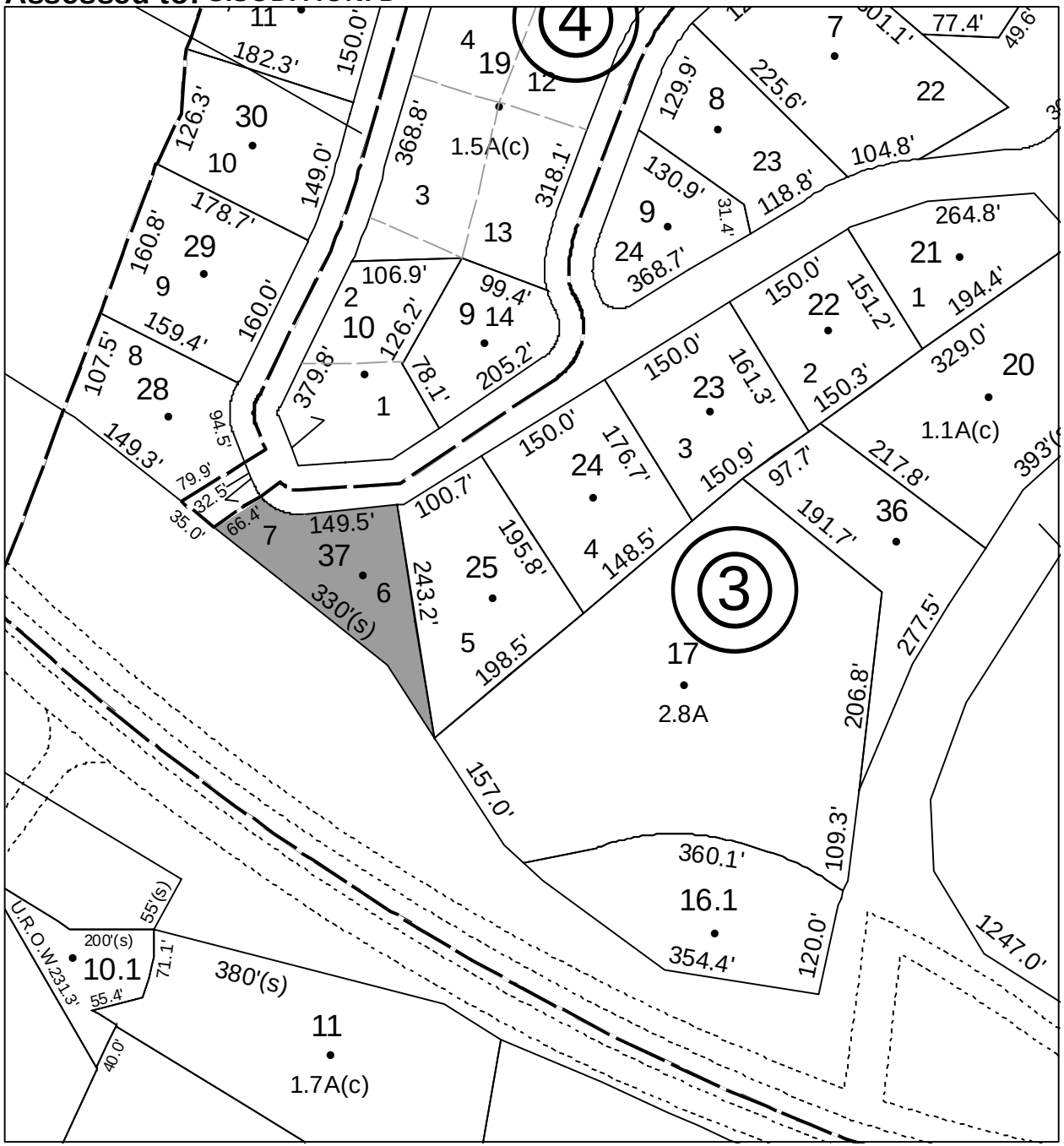

Parcel # 212

Current Owner: COUNTY OF ULSTER

Assessed to: SCANLON MARTHA V

TOWN OF: ULSTER

SBL: 48.49-3-20

Property Class: 311
Residential Vacant Land

Location: LAY ST

Oldest Year of Tax: 2011 G

Amount: $ 1,376

Acres: 0

Front: 185

Depth: 100

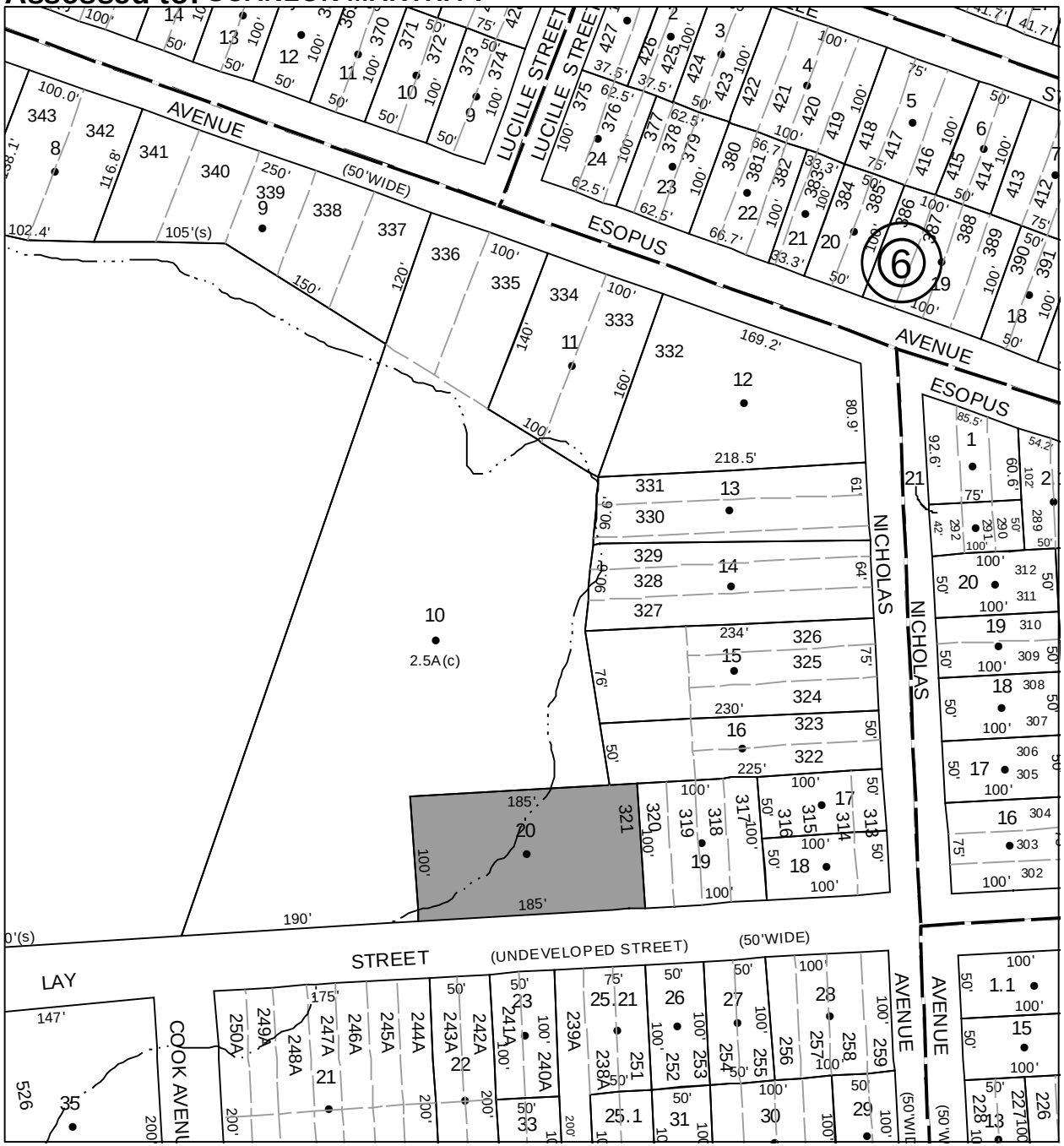

No Image Available

Parcel # 213

TOWN OF: ULSTER

SBL: 48.52-3-4

Property Class: 311
Residential Vacant Land

Location: 212 NEWKIRK ST

Oldest Year of Tax: 2012 G

Amount: $ 5,112

Acres: 0

Front: 50

Depth: 100

No Image Available

Current Owner: COUNTY OF ULSTER

Assessed to: GIBSON TERI M SALZMAN BARBARA

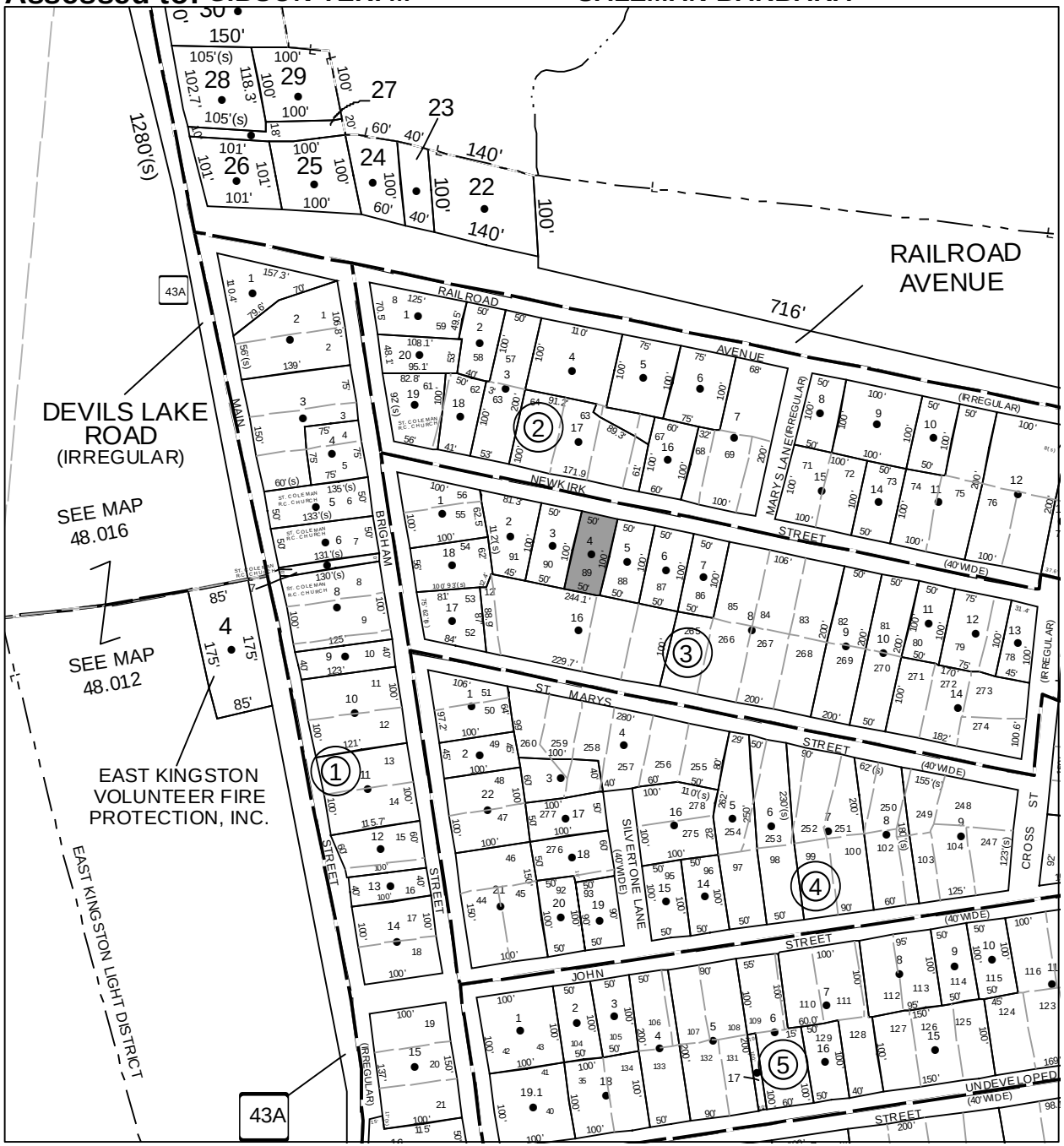

Parcel # 214

TOWN OF: ULSTER

SBL: 48.52-5-17

Property Class: 311
Residential Vacant Land

Location: 19 ADDIS ST

Oldest Year of Tax: 2013 G

Amount: $ 1,201

Acres: 0

Front: 10

Depth: 100

No Image Available

Current Owner:
Assessed to: SINANAJ FAHRIJE

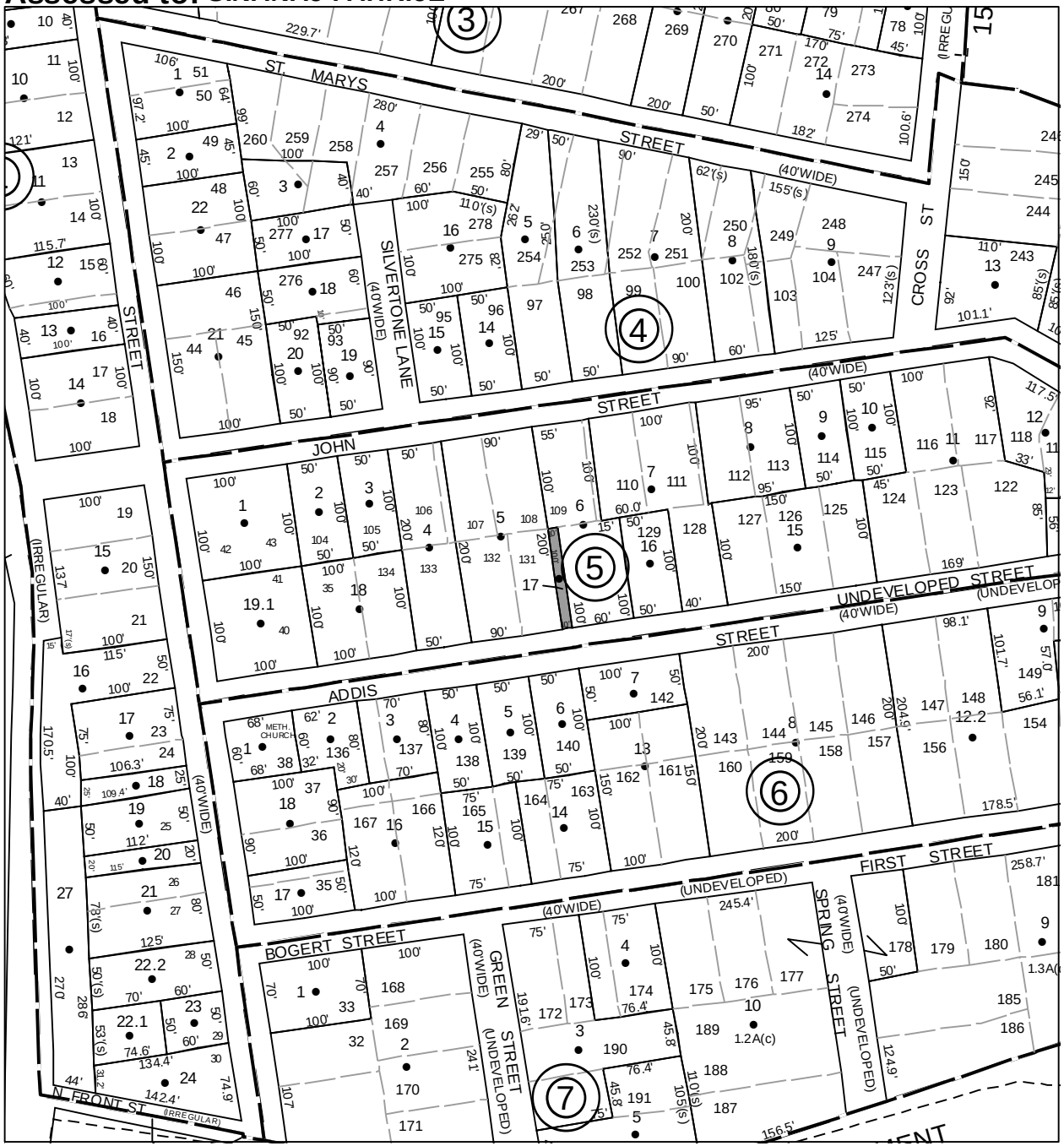

Parcel # 215

TOWN OF: ULSTER

SBL: 48.52-6-7

Property Class: 311
Residential Vacant Land

Location: 22 ADDIS ST

Oldest Year of Tax: 2012 G

Amount: $ 1,058

Acres: 0

Front: 100

Depth: 50

No Image Available

Current Owner: COUNTY OF ULSTER

Assessed to: BOUCK STEPHEN A BOUCK TERRI A

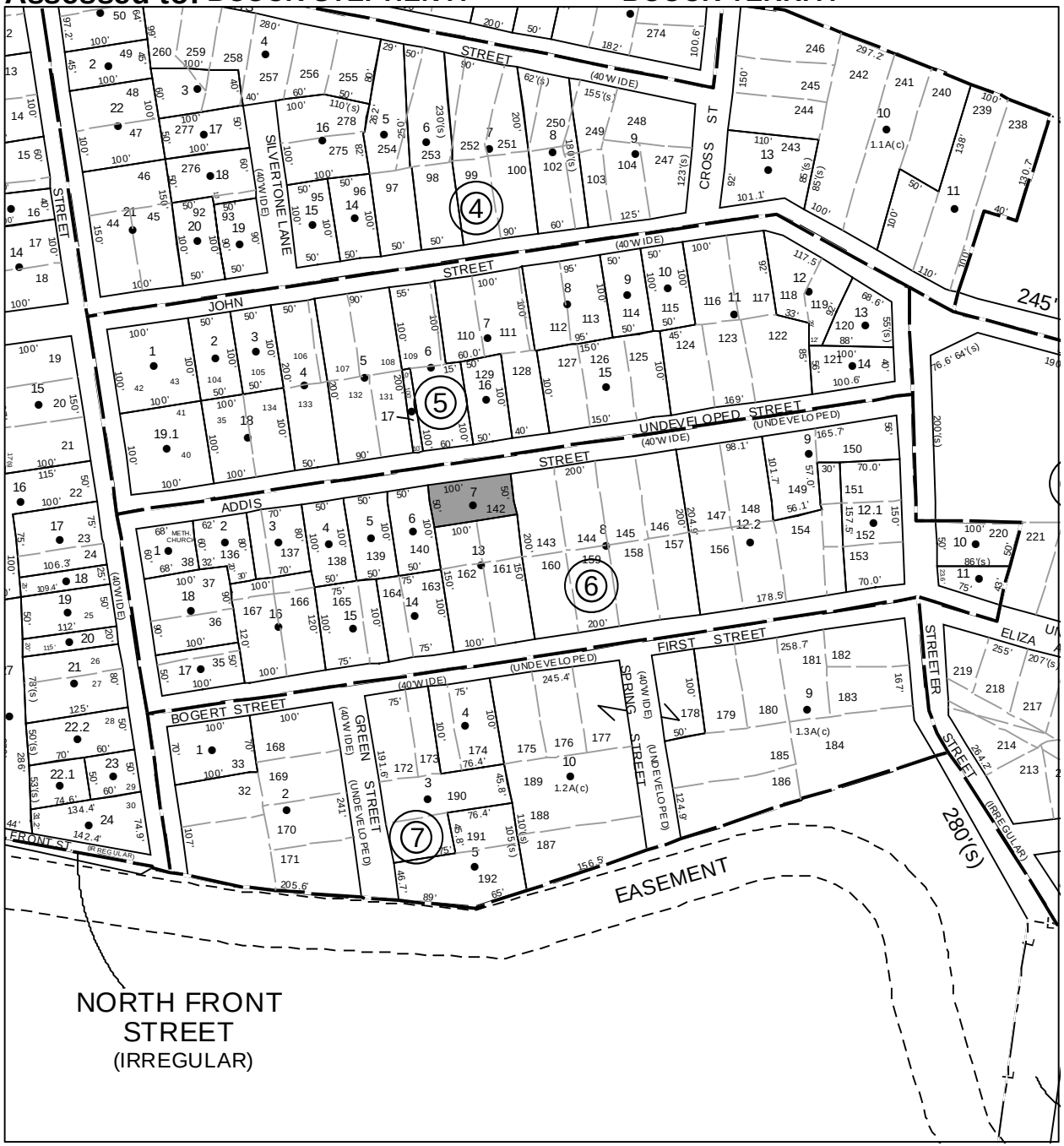

Parcel # 216

TOWN OF: ULSTER

SBL: 48.52-6-11

Property Class: 311
Residential Vacant Land

Location: STREETER ST

Oldest Year of Tax: 2012/2013 S

Amount: $ 650

Acres: 0

Front: 23.6

Depth: 75

No Image Available

Current Owner:
Assessed to: DAWSON KEVIN

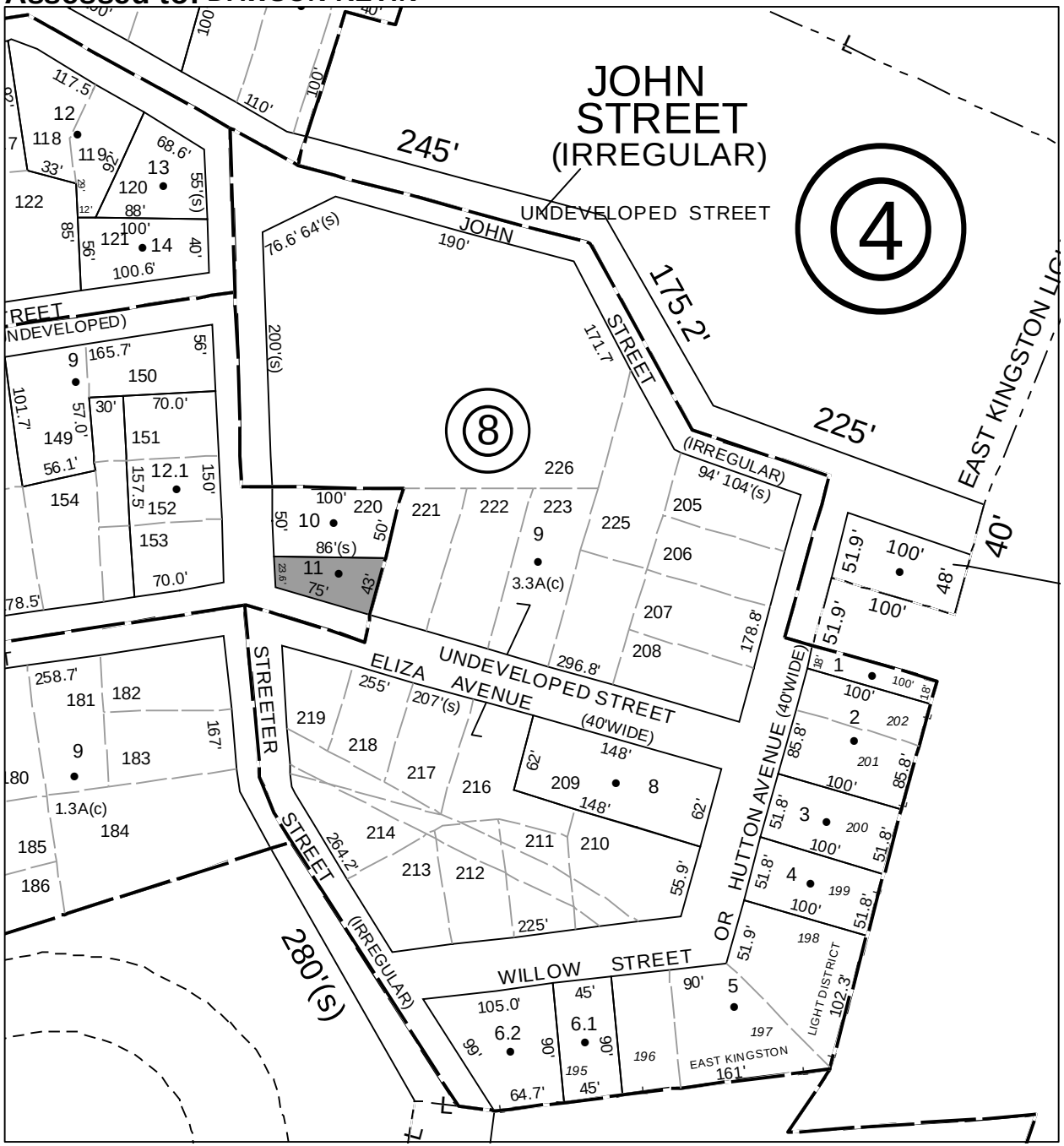

Parcel # 217

TOWN OF: ULSTER

SBL: 48.52-7-10

Property Class: 210
One Family Year

Location: 725 FIRST ST

Oldest Year of Tax: 2012/2013 S

Amount: $ 9,381

Acres: 1.2

Front: 0

Depth: 0

No Image Available

Current Owner:
Assessed to: PERRY ROBERT

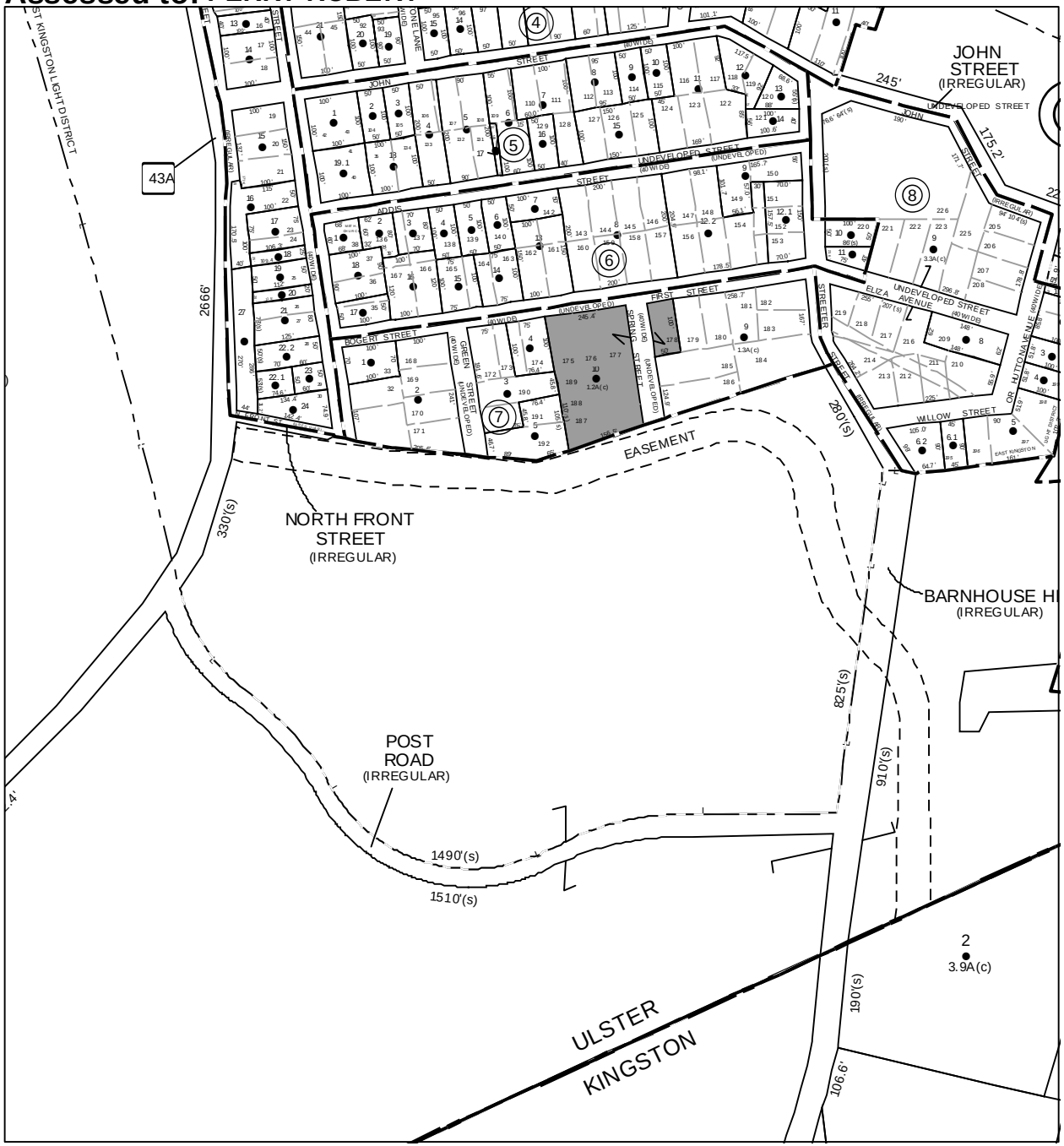

Parcel # 219

TOWN OF: ULSTER

SBL: 48.65-11-30

Property Class: 210
One Family Year

Location: 115 YARMOUTH ST

Oldest Year of Tax: 2013 G

Amount: $ 10,319

Acres: 0

Front: 63

Depth: 130

Current Owner:
Assessed to: COLE FRED COLE ELIZABETH

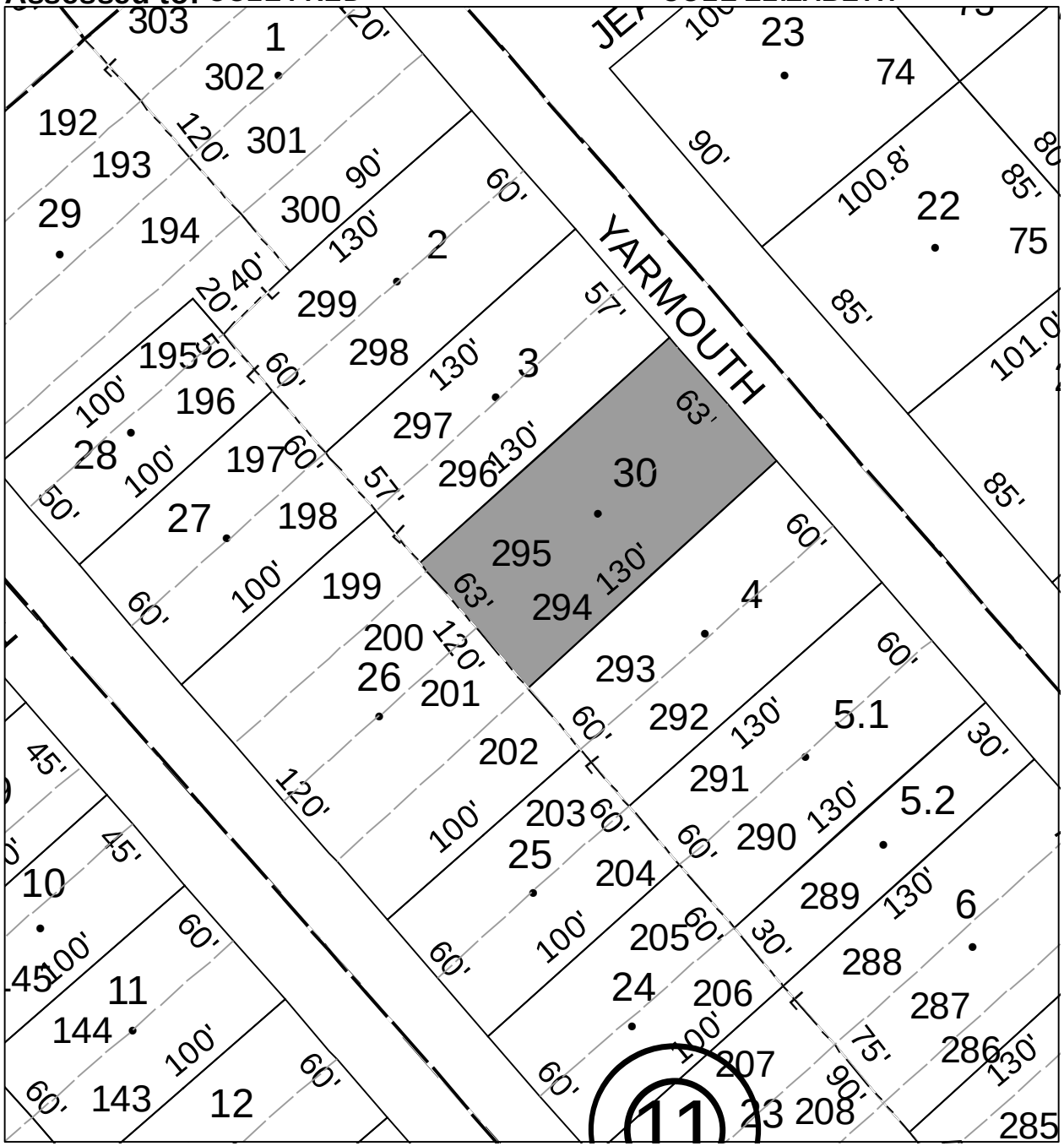

Parcel # 221

Current Owner: COUNTY OF ULSTER

Assessed to: MADDOX HAZEL

TOWN OF: WAWARSING

SBL: 82.76-1-9

Property Class: 312

Residential Land Including a Small Improvemen

Location: 6 CANAL ST

Oldest Year of Tax: 2012 G

Amount: $ 23,363

Acres: 0

Front: 101

Depth: 105

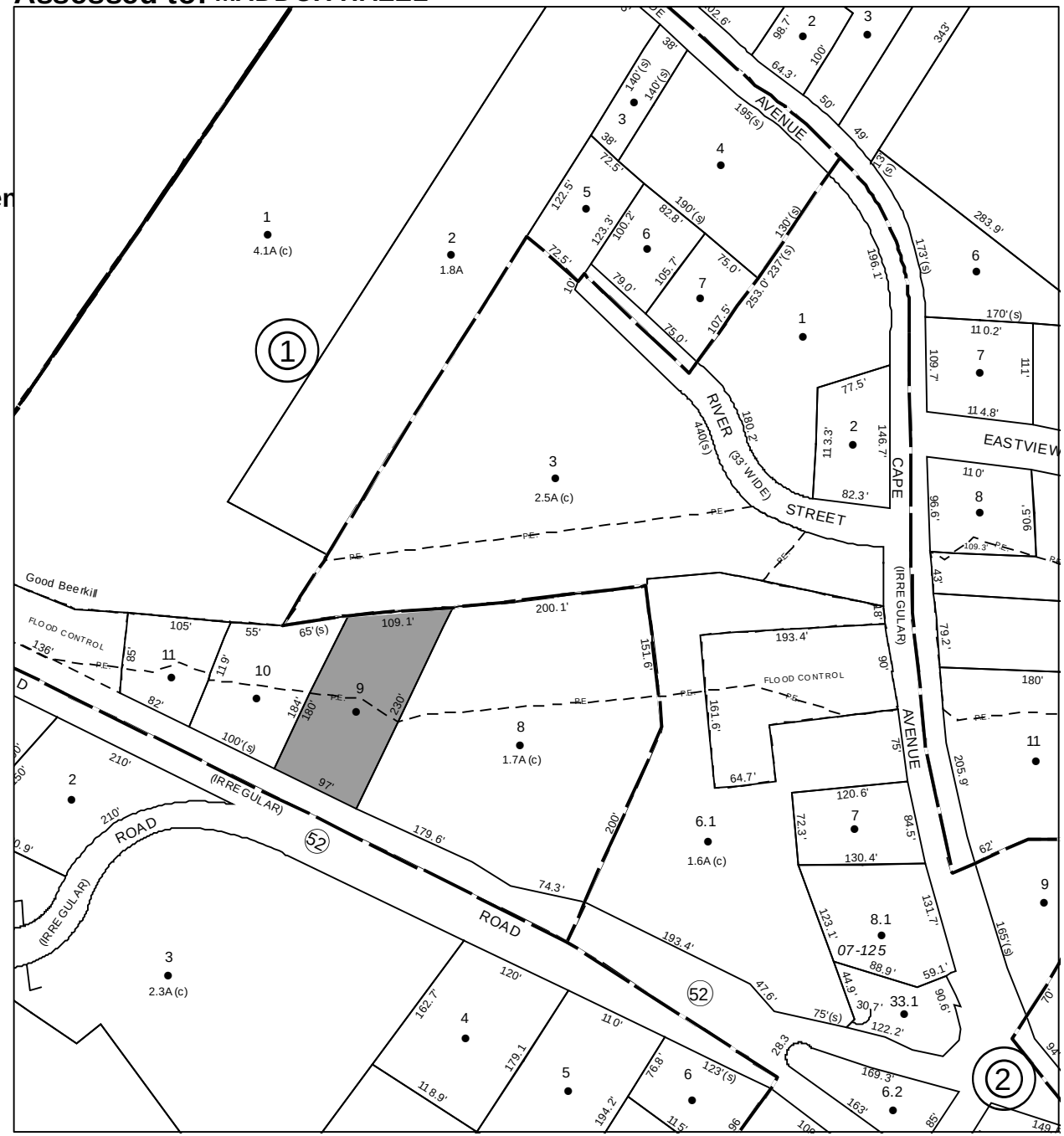

Parcel # 222

TOWN OF: WAWARSING

SBL: 83.62-3-49

Property Class: 210
One Family Year

Location: 209 HILLSIDE LN

Oldest Year of Tax: 2007 G

Amount: $ 96,307

Acres: 0.02

Front: 0

Depth: 0

Current Owner:
Assessed to: TELLER ASHLEY

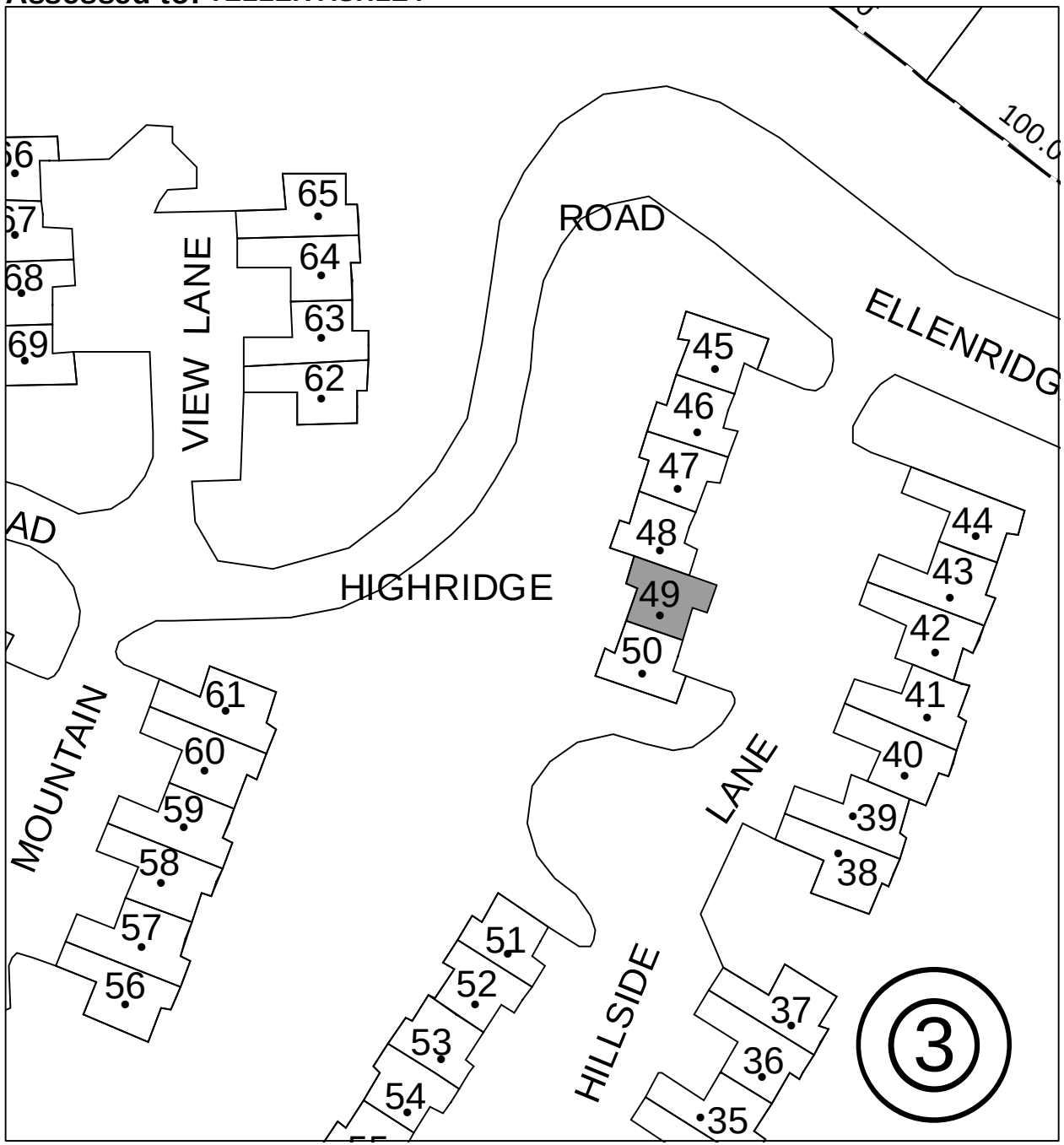

Parcel # 223

TOWN OF: WAWARSING

SBL: 83.69-1-27

Property Class: 220
Two Family Year

Location: 38 CANAL ST

Oldest Year of Tax: 2013 G

Amount: $ 15,601

Acres: 0

Front: 51.6

Depth: 94.3

Current Owner:
Assessed to: NADROWSKA AGNIESZKA

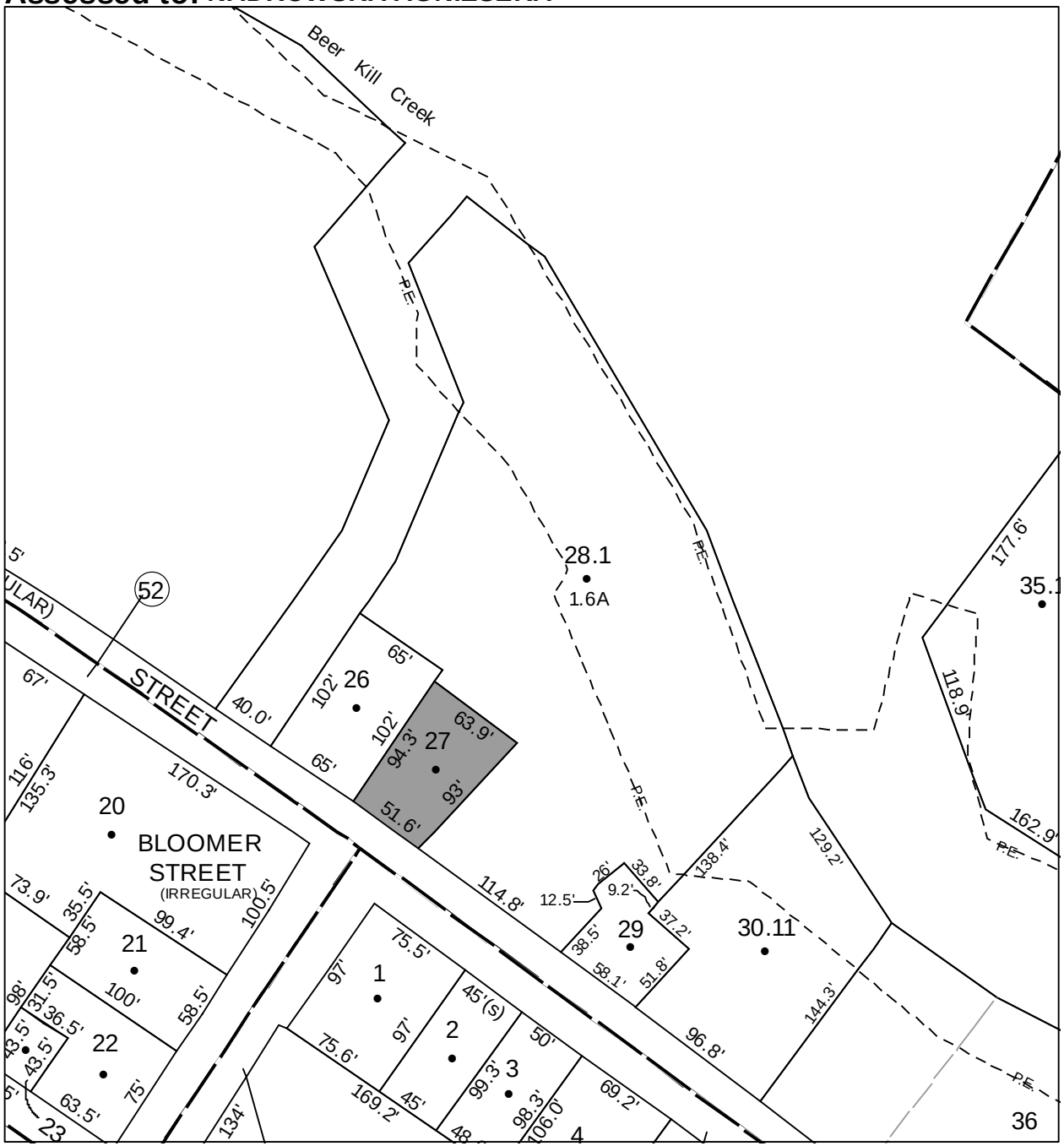

Parcel # 224

TOWN OF: WAWARSING

SBL: 83.77-1-18

Property Class: 210
One Family Year

Location: 83 WESTWOOD AVE

Oldest Year of Tax: 2013 G

Amount: $ 68,023

Acres: 0.47

Front: 0

Depth: 0

Current Owner:
Assessed to: JOHOBOWSKY ETAL WALTER GENZA DARIA

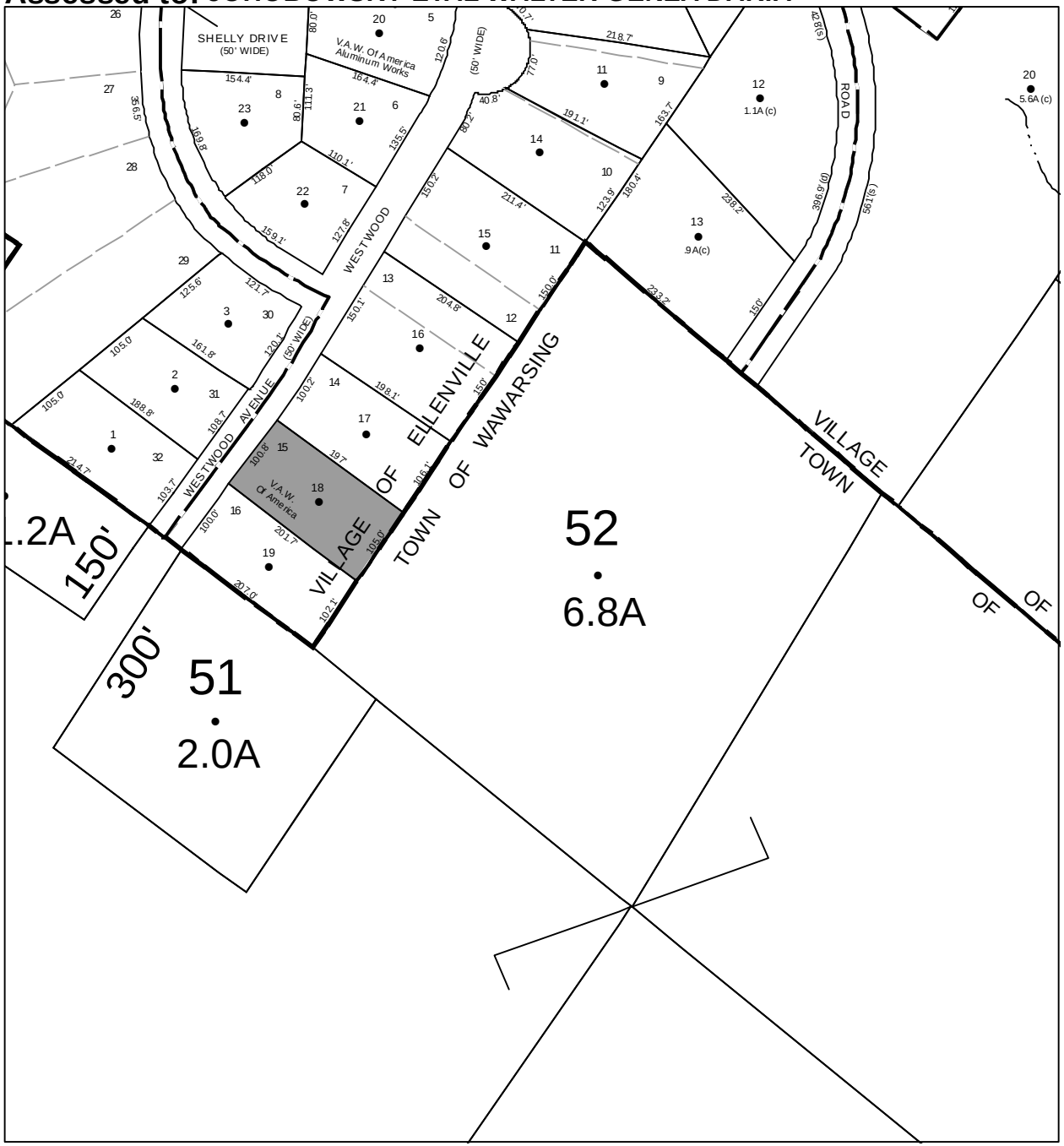

Parcel # 225

TOWN OF: WAWARSING

SBL: 83.326-2-17

Property Class: 210
One Family Year

Location: 7 CARNATION AVE

Oldest Year of Tax: 2012 G

Amount: $ 41,245

Acres: 0

Front: 50

Depth: 133

Current Owner: COUNTY OF ULSTER

Assessed to: GUNTER WALTER GUNTER RUTH ANN

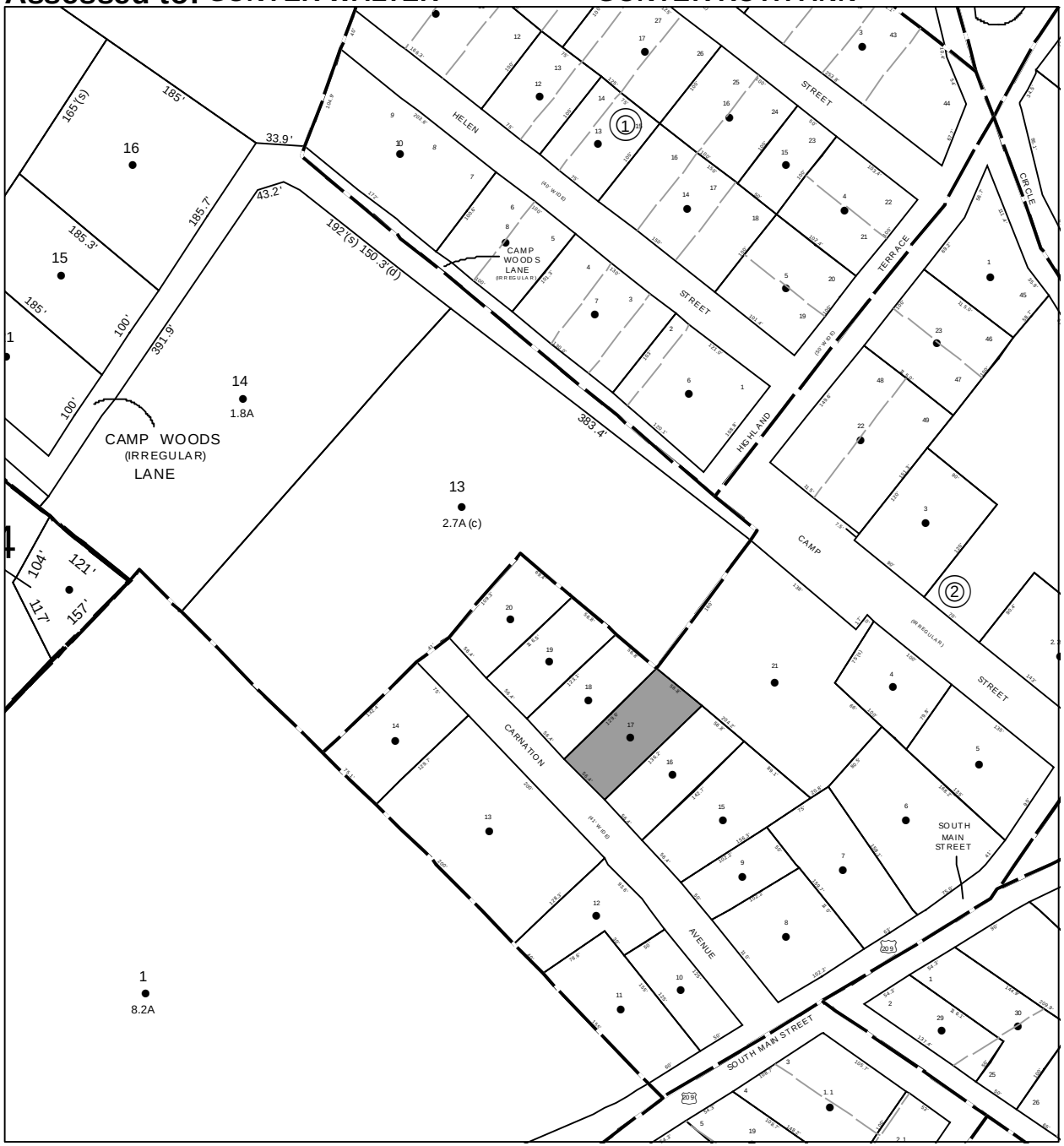

Parcel # 226

Current Owner: LEVINE ZACHARY LURIE MICHAEL GRANDA HUMBERTO

Assessed to: LEVINE ZACHARY LURIE MICHAEL

TOWN OF: WAWARSING

SBL: 83.327-4-16

Property Class: 230
Three Family Year

Location: 18 CHURCH ST

Oldest Year of Tax: 2013 G

Amount: $ 17,363

Acres: 0

Front: 50

Depth: 173

Parcel # 227

TOWN OF: WAWARSING

SBL: 91.21-1-15.200

Property Class: 311
Residential Vacant Land

Location: SANDRA ST

Oldest Year of Tax: 1997 G

Amount: $ 7,659

Acres: 0

Front: 125

Depth: 100

No Image Available

Current Owner:
Assessed to: ELLENVILLE COMMUNITY HOSP

Parcel # 228

TOWN OF: WAWARSING

SBL: 91.21-1-15.300

Property Class: 311
Residential Vacant Land

Location: SANDRA ST

Oldest Year of Tax: 1996 G

Amount: $ 8,384

Acres: 0

Front: 125

Depth: 100

No Image Available

Current Owner: ELLENVILLE COMMUNITY HOSPITAL
Assessed to: LIPPMAN MARTIN/DONNA

Parcel # 229

Current Owner:

Assessed to: THOMAS, JR TYRONE E

TOWN OF: WAWARSING

SBL: 91.22-1-17

Property Class: 220
Two Family Year

Location: 15-17 TYRONE THOMAS LN

Oldest Year of Tax: 2013 G

Amount: $ 38,058

Acres: 0

Front: 75

Depth: 55

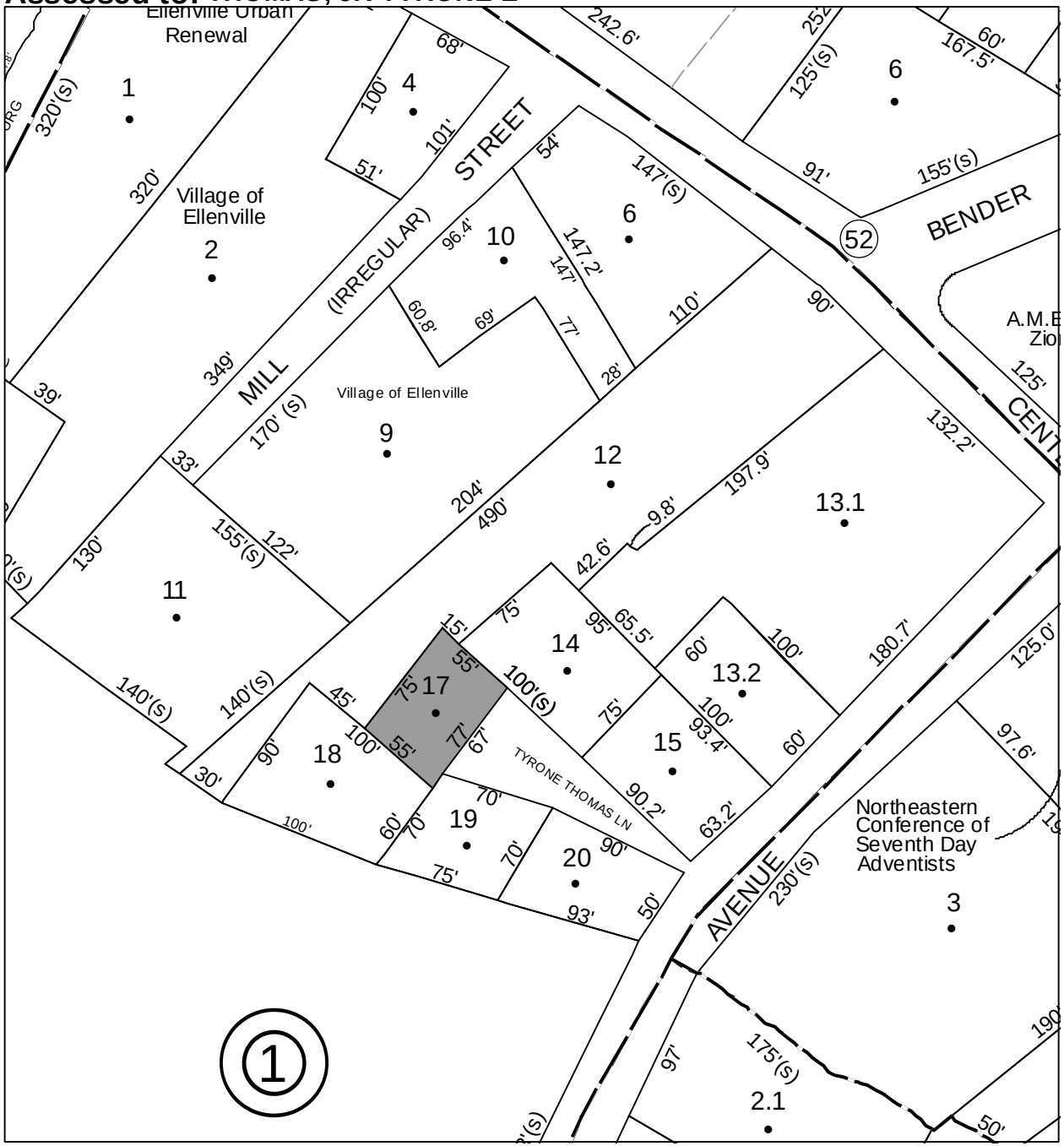

Parcel # 230

TOWN OF: WAWARSING

SBL: 91.22-1-19

Property Class: 220
Two Family Year

Location: 19 TYRONE THOMAS LN

Oldest Year of Tax: 2013 G

Amount: $ 36,874

Acres: 0

Front: 75

Depth: 70

Current Owner:
Assessed to: THOMAS, JR TYRONE E

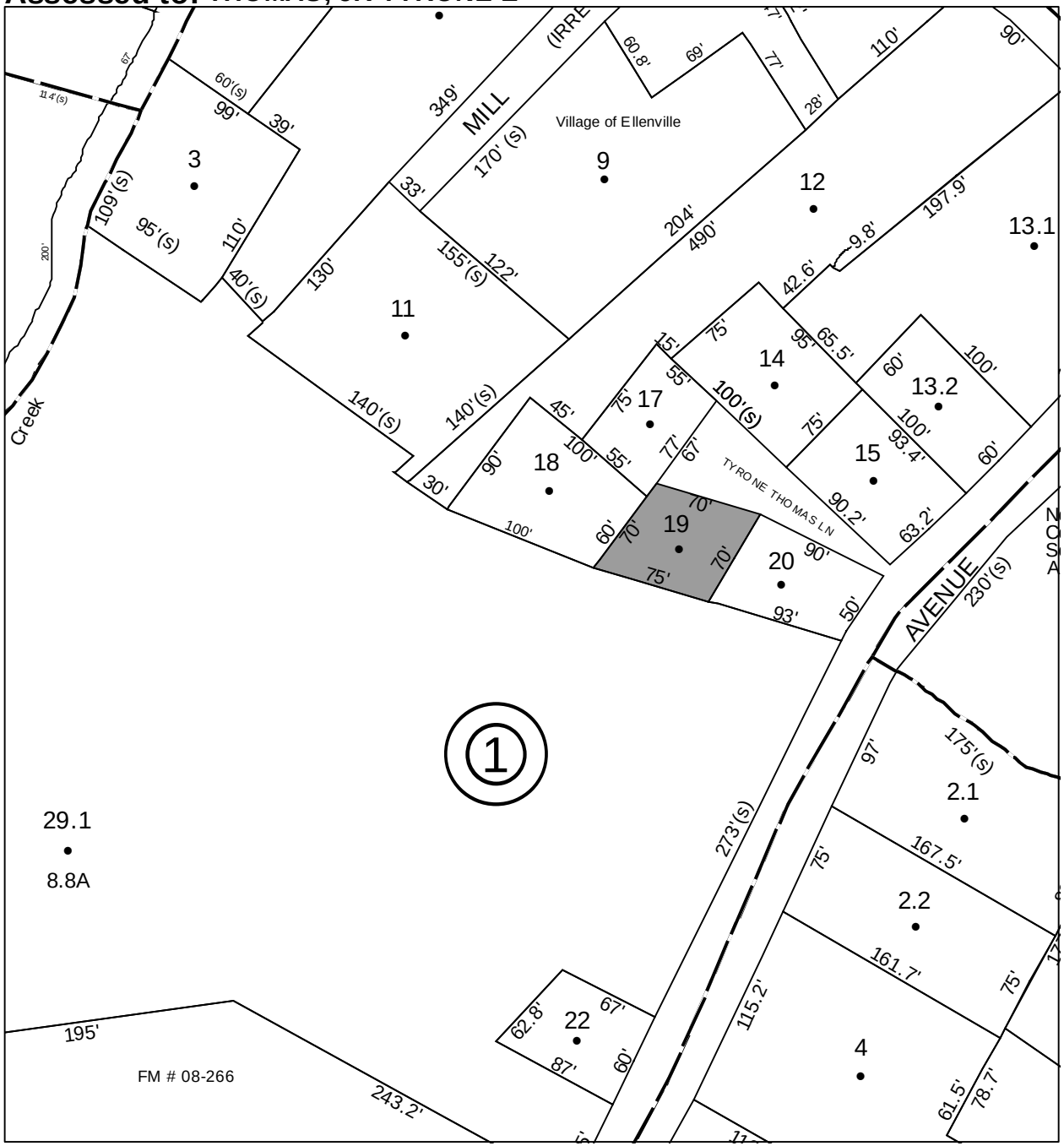

Parcel # 231

TOWN OF: WAWARSING

SBL: 91.22-4-1

Property Class: 311
Residential Vacant Land

Location: 30 CLINTON AVE

Oldest Year of Tax: 2010 G

Amount: $ 7,974

Acres: 0

Front: 56

Depth: 110

Current Owner: COUNTY OF ULSTER
Assessed to: TEITELBAUM ROCHELLE

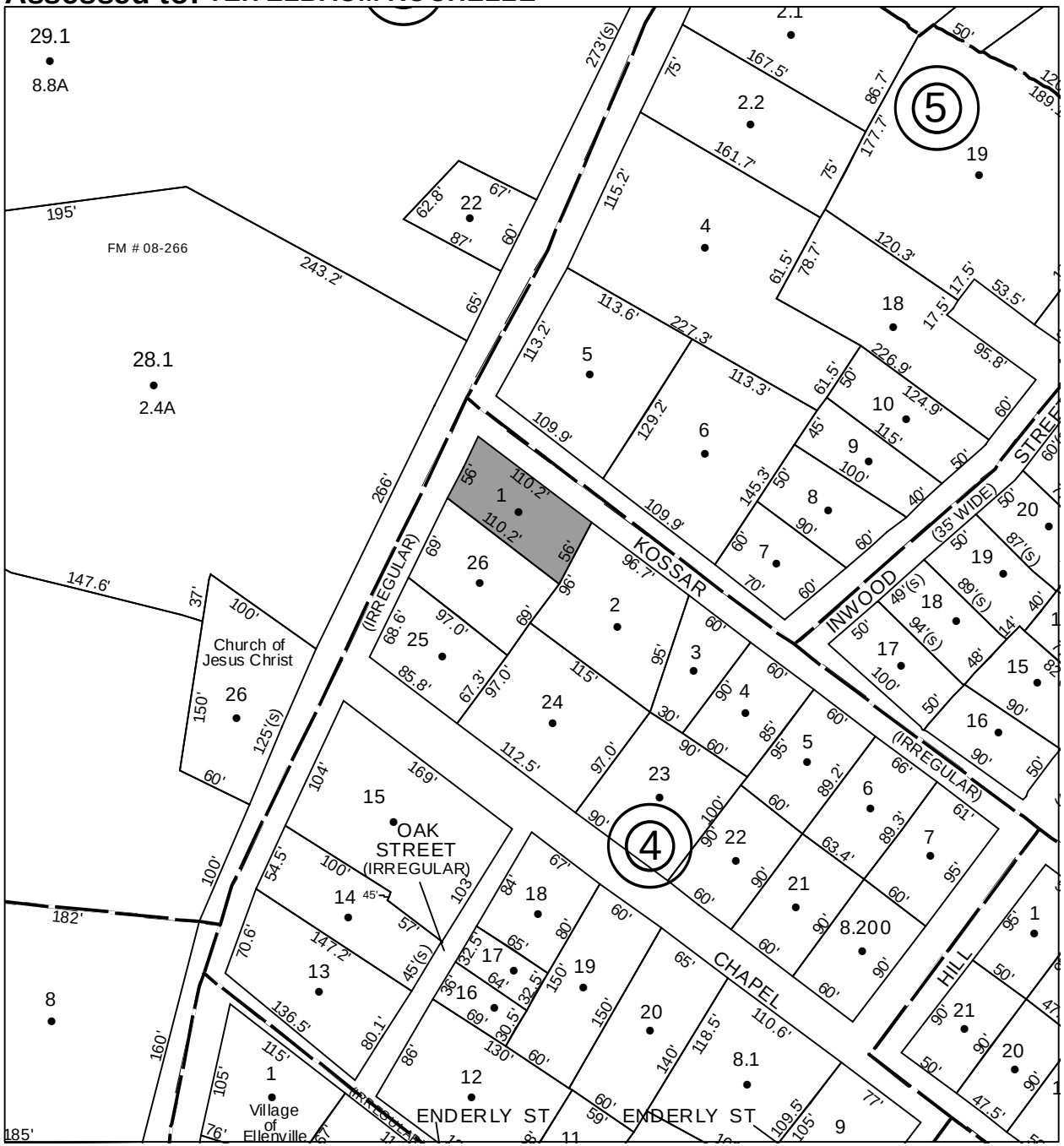

Parcel # 232

Current Owner: COUNTY OF ULSTER

Assessed to: 770 DEVELOPMENT, LLC

TOWN OF: WAWARSING

SBL: 91.22-4-10

Property Class: 311
Residential Vacant Land

Location: ENDERLY LN

Oldest Year of Tax: 2012 G

Amount: $ 2,931

Acres: 0

Front: 99

Depth: 60

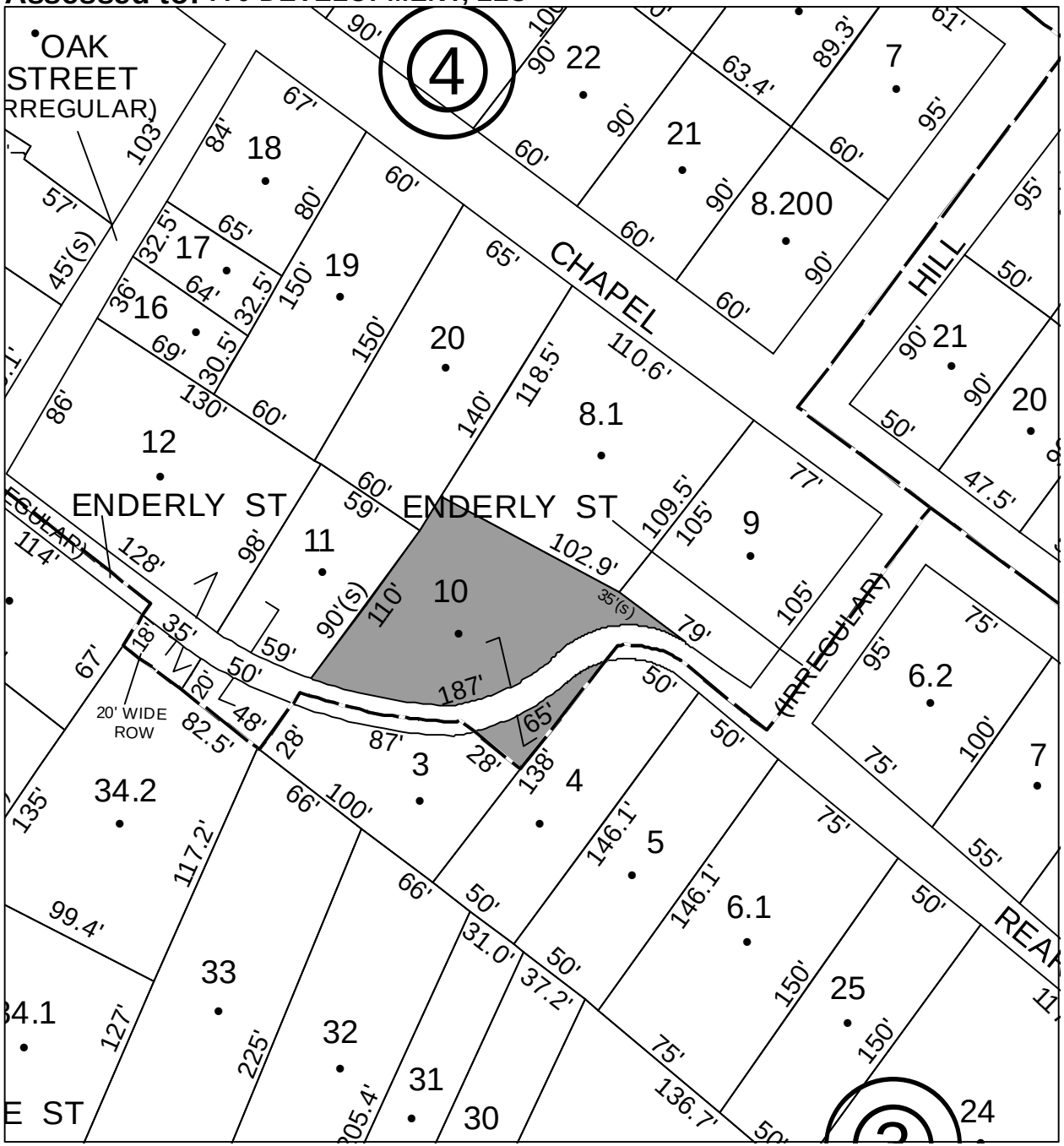

Parcel # 233

Current Owner: DAMMS MARIE DAMMS MICHAEL A

Assessed to: DAMMS MARIAN

TOWN OF: WAWARSING

SBL: 91.22-4-16

Property Class: 210
One Family Year

Location: 8 OAK ST

Oldest Year of Tax: 2011 G

Amount: $ 9,910

Acres: 0

Front: 30

Depth: 100

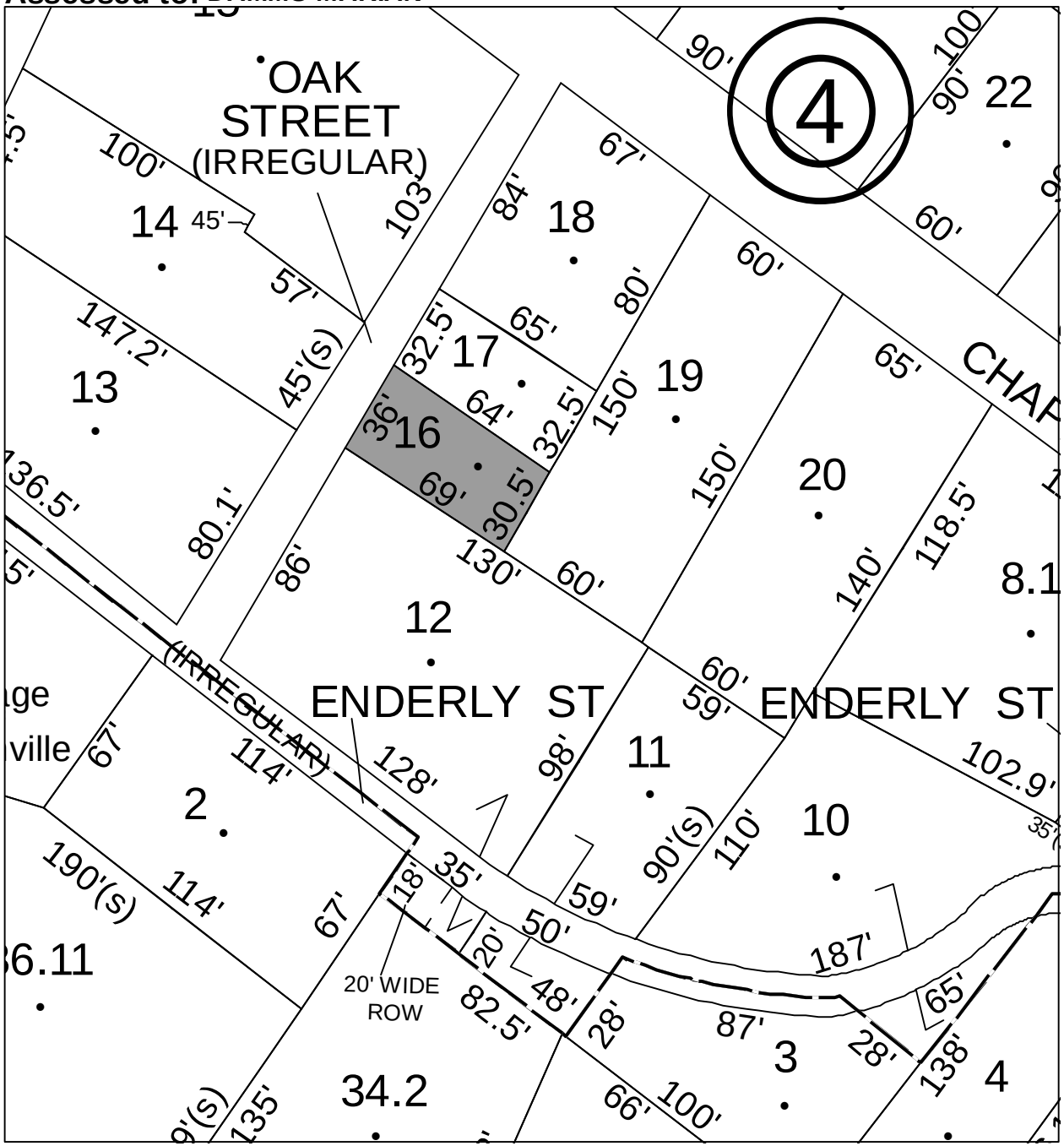

Parcel # 234

TOWN OF: WAWARSING

SBL: 91.22-4-26

Property Class: 220
Two Family Year

Location: 32 CLINTON AVE

Oldest Year of Tax: 2013 G

Amount: $ 20,038

Acres: 0

Front: 69

Depth: 100

Current Owner:
Assessed to: HORVATH JAMES JR

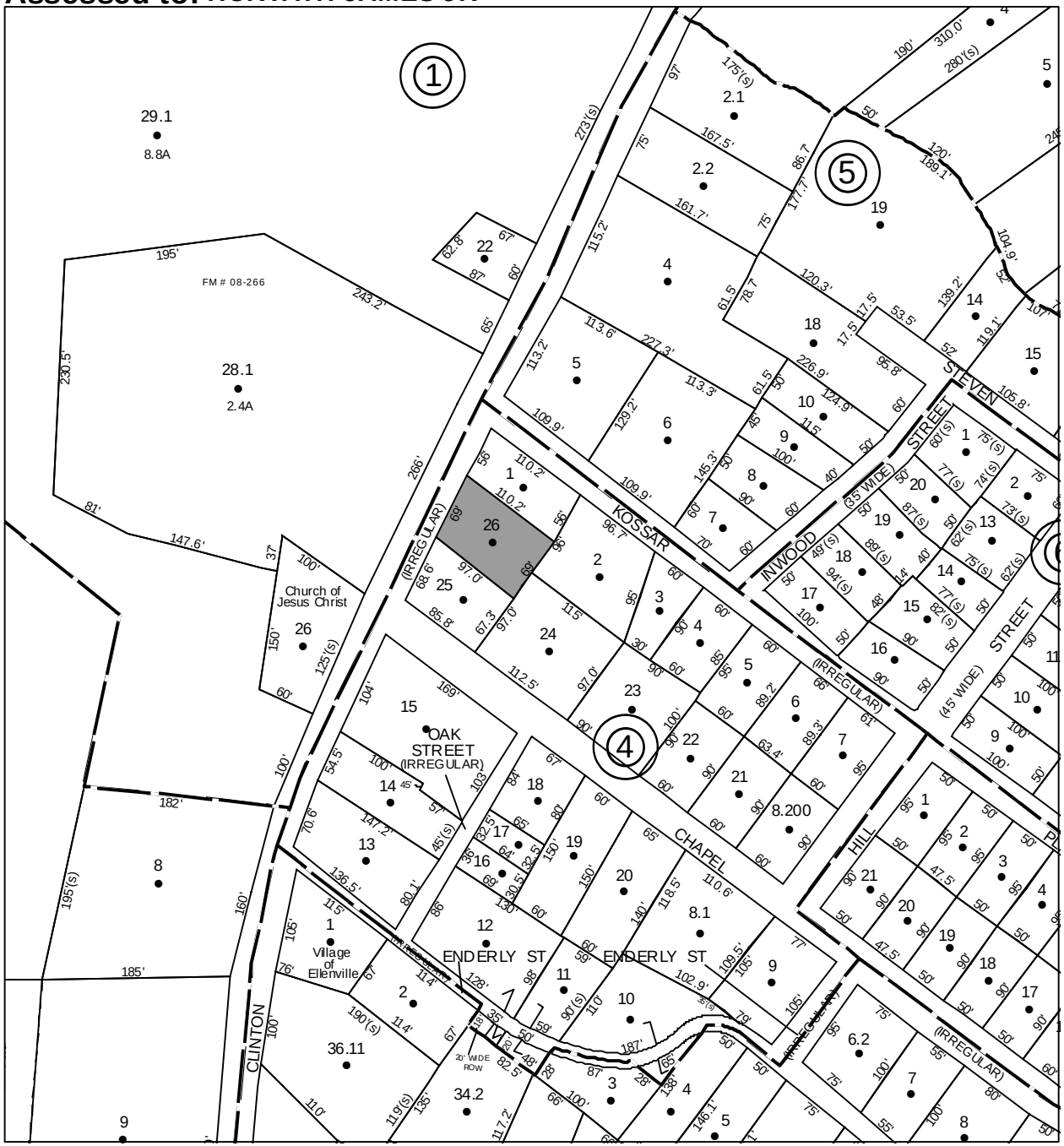

Parcel # 235

TOWN OF: WAWARSING

SBL: 91.22-7-16

Property Class: 210
One Family Year

Location: 26 CHAPEL ST

Oldest Year of Tax: 2013 G

Amount: $ 21,196

Acres: 0.11

Front: 0

Depth: 0

Current Owner:
Assessed to: GOOSBY PRICE JR

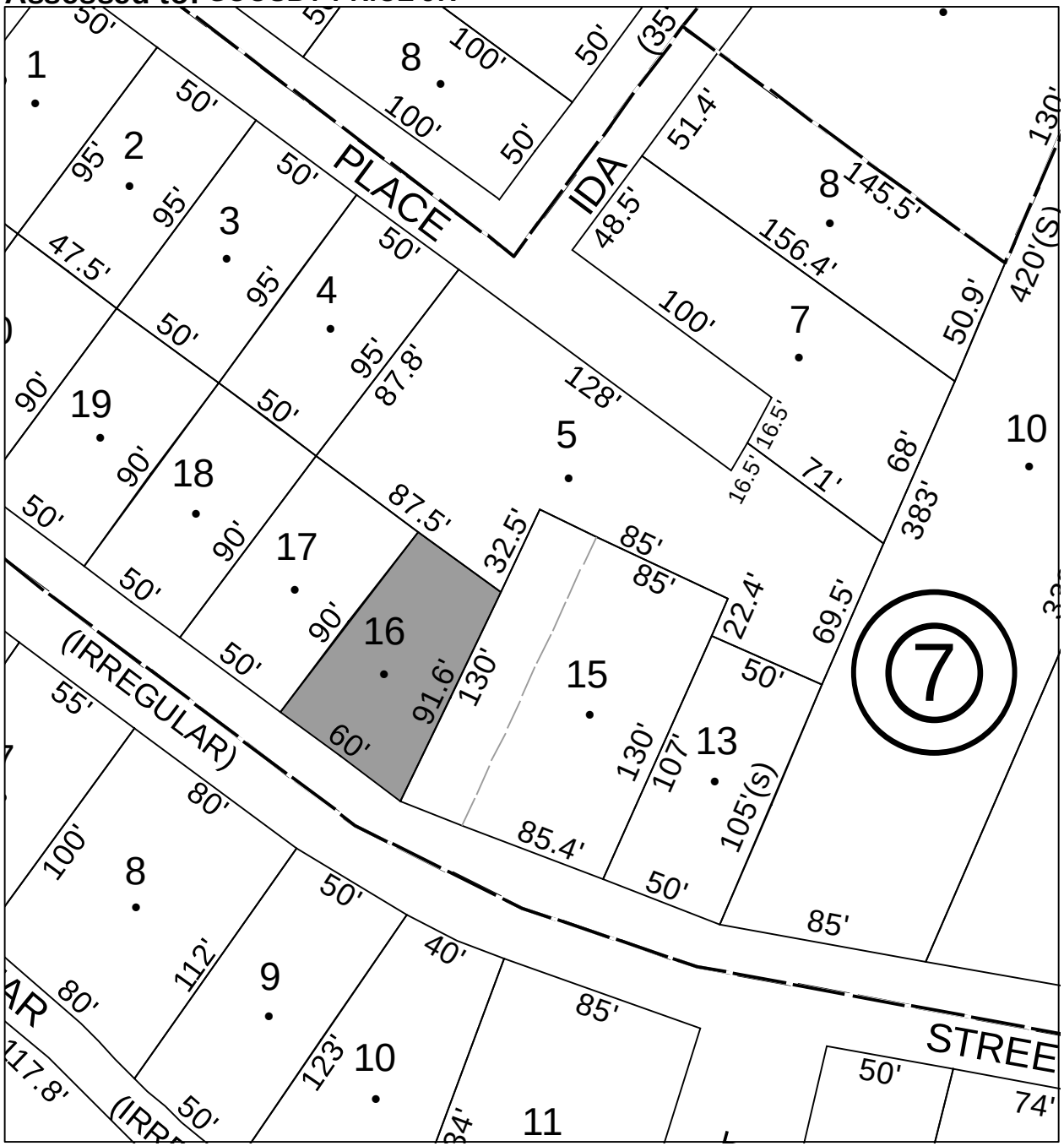

Parcel # 236

TOWN OF: WAWARSING

SBL: 91.22-7-20

Property Class: 210
One Family Year

Location: 18 CHAPEL ST

Oldest Year of Tax: 2013 G

Amount: $ 12,451

Acres: 0.11

Front: 0

Depth: 0

Current Owner:

Assessed to: DUPONT W/LU LAURA

Parcel # 237

TOWN OF: WAWARSING

SBL: 58.3-1-4

Property Class: 311
Residential Vacant Land

Location: MOLLS BROOK RD

Oldest Year of Tax: 2011 G

Amount: $ 2,337

Acres: 0.84

Front: 0

Depth: 0

No Image Available

Current Owner: COUNTY OF ULSTER
Assessed to: ESPINOSA ANA

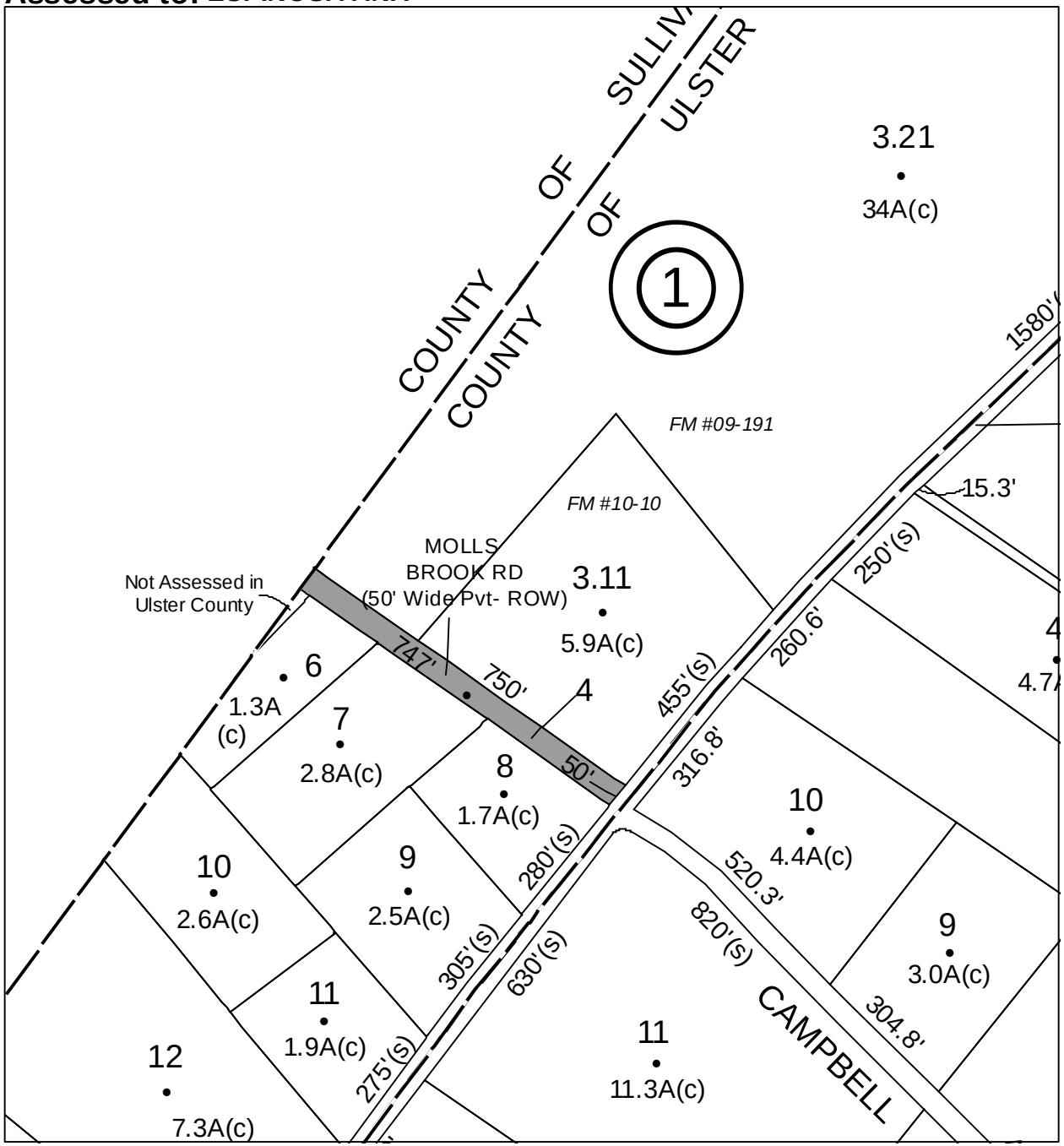

Parcel # 238

Current Owner: COUNTY OF ULSTER

Assessed to: GAGOS ELECTO GAGOS MARIA

TOWN OF: WAWARSING

SBL: 66.4-2-44

Property Class: 314

Rural Vacant Lots of 10 Acres or Less

Location: DEPALMA AVE

Oldest Year of Tax: 2011 G

Amount: $ 2,400

Acres: 0.87

Front: 0

Depth: 0

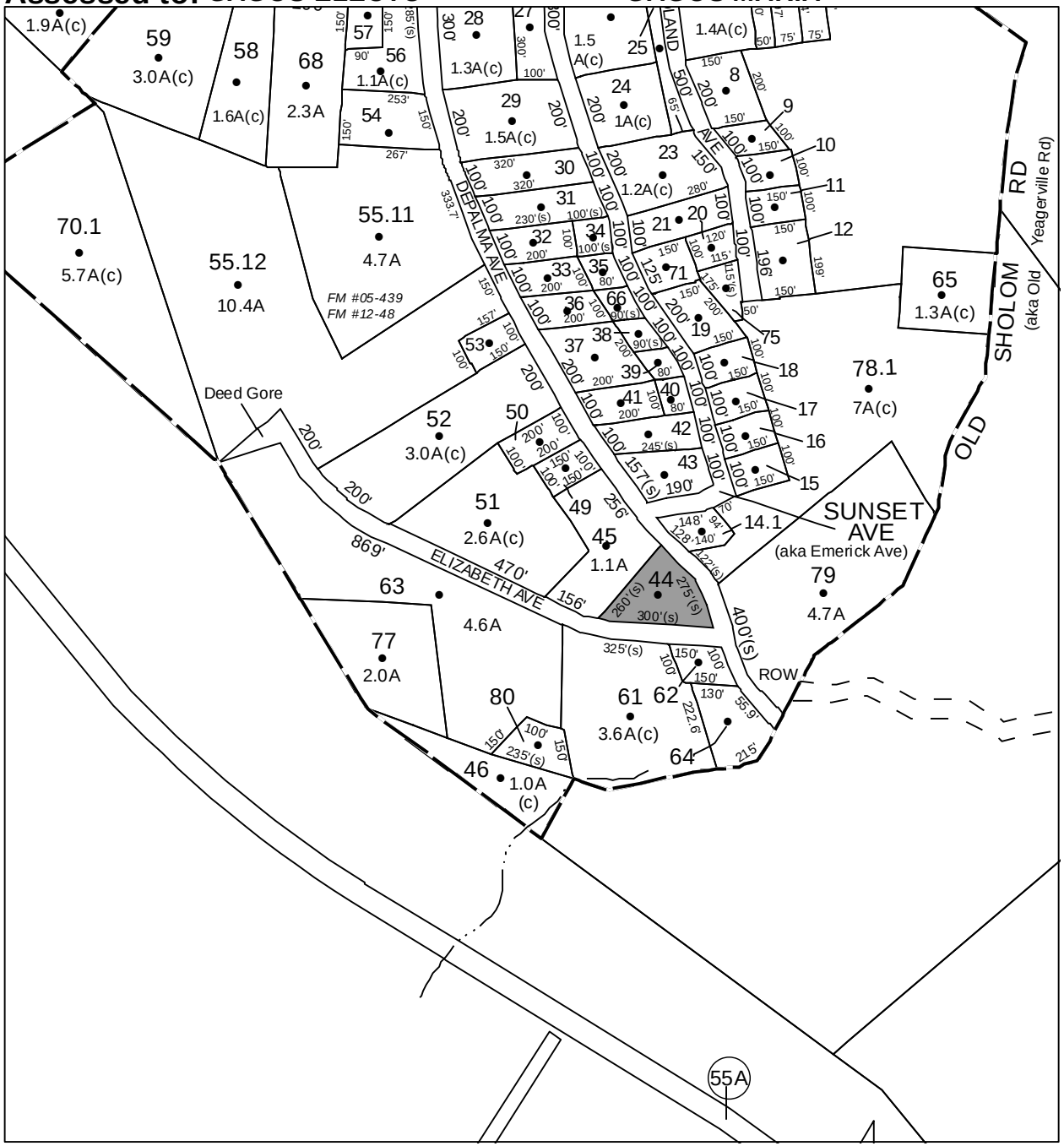

No Image Available

Parcel # 239

TOWN OF: WAWARSING

SBL: 66.4-2-71

Property Class: 314
Rural Vacant Lots of 10 Acres or Less

Location: SUNSET AVE

Oldest Year of Tax: 2013 G

Amount: $ 2,249

Acres: 0.49

Front: 0

Depth: 0

No Image Available

Current Owner:
Assessed to: MANDALL MARTIN MANDALL JOYCE

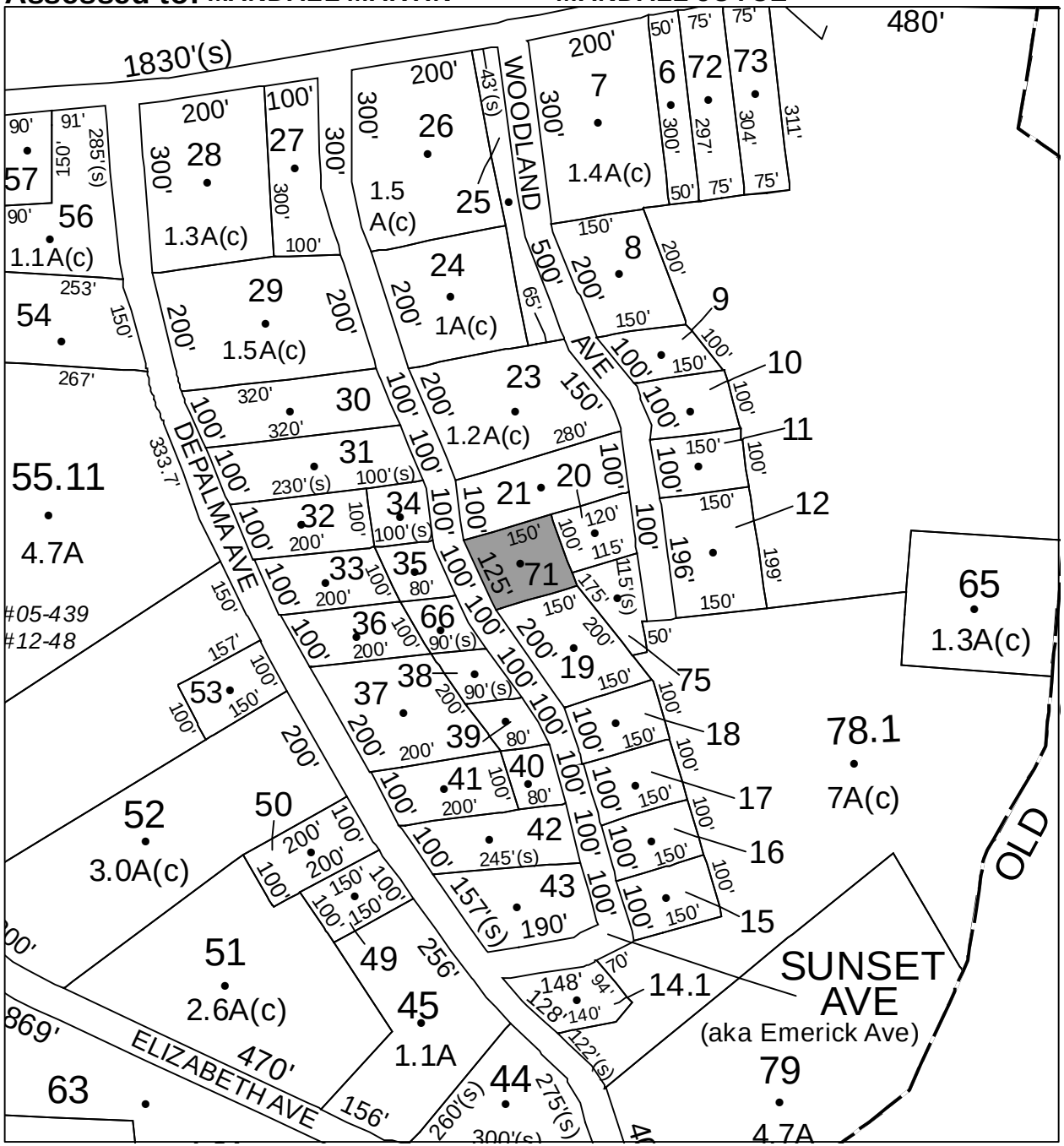

Parcel # 240

TOWN OF: WAWARSING

SBL: 67.4-1-4.200

Property Class: 322
Residential Vacant Land Over 10 Acres

Location: ROGUES HARBOR RD

Oldest Year of Tax: 2012 G

Amount: $ 16,169

Acres: 50

Front: 0

Depth: 0

No Image Available

Current Owner: COUNTY OF ULSTER
Assessed to: DUNN HARRY M

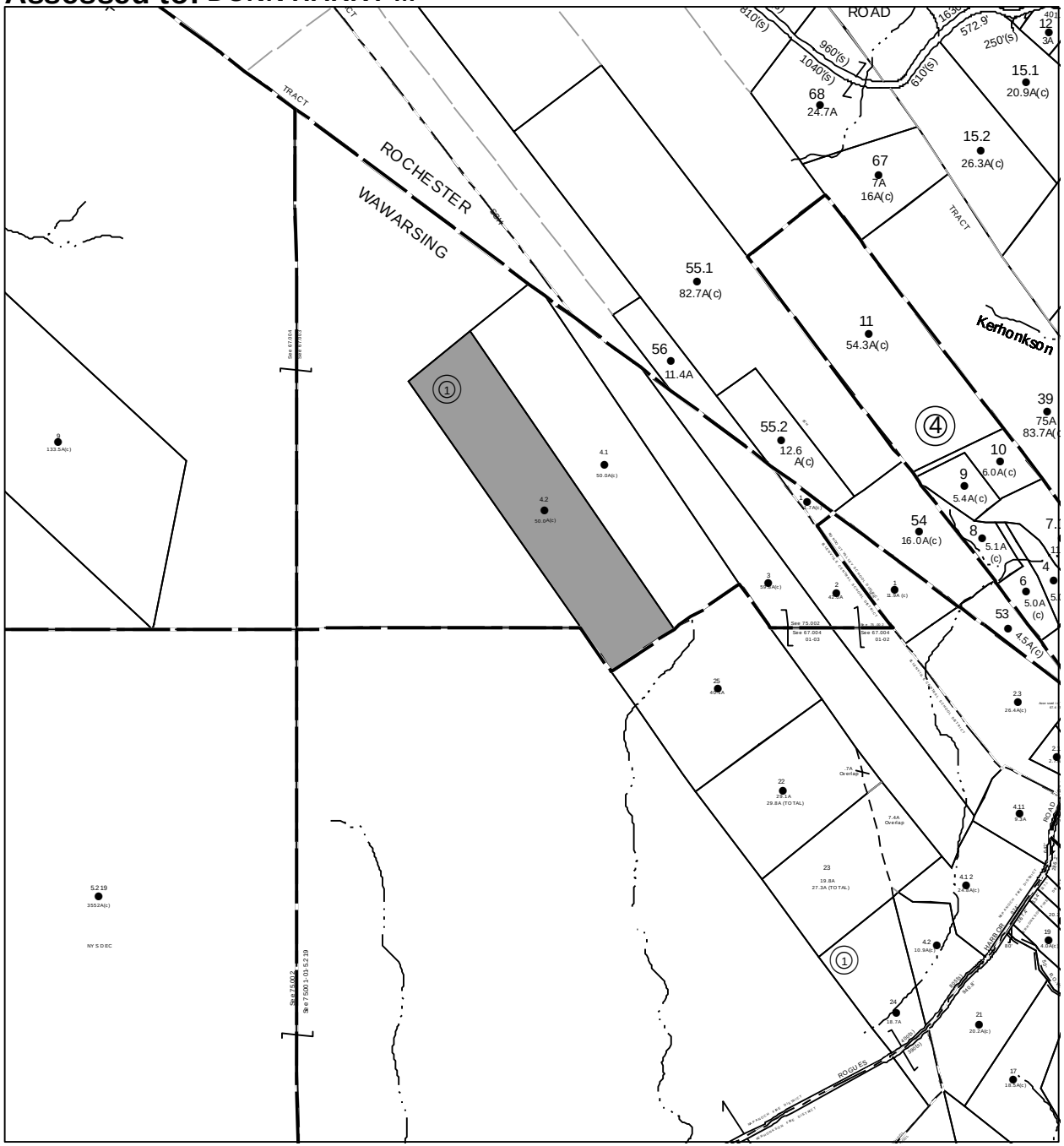

Parcel # 241

TOWN OF: WAWARSING

SBL: 73.2-1-7

Property Class: 314
Rural Vacant Lots of 10 Acres or Less

Location: CAMP RD

Oldest Year of Tax: 2012 G

Amount: $ 3,241

Acres: 5

Front: 0

Depth: 0

No Image Available

Current Owner: COUNTY OF ULSTER

Assessed to: RAMPE VENDIE RAMPE MARY

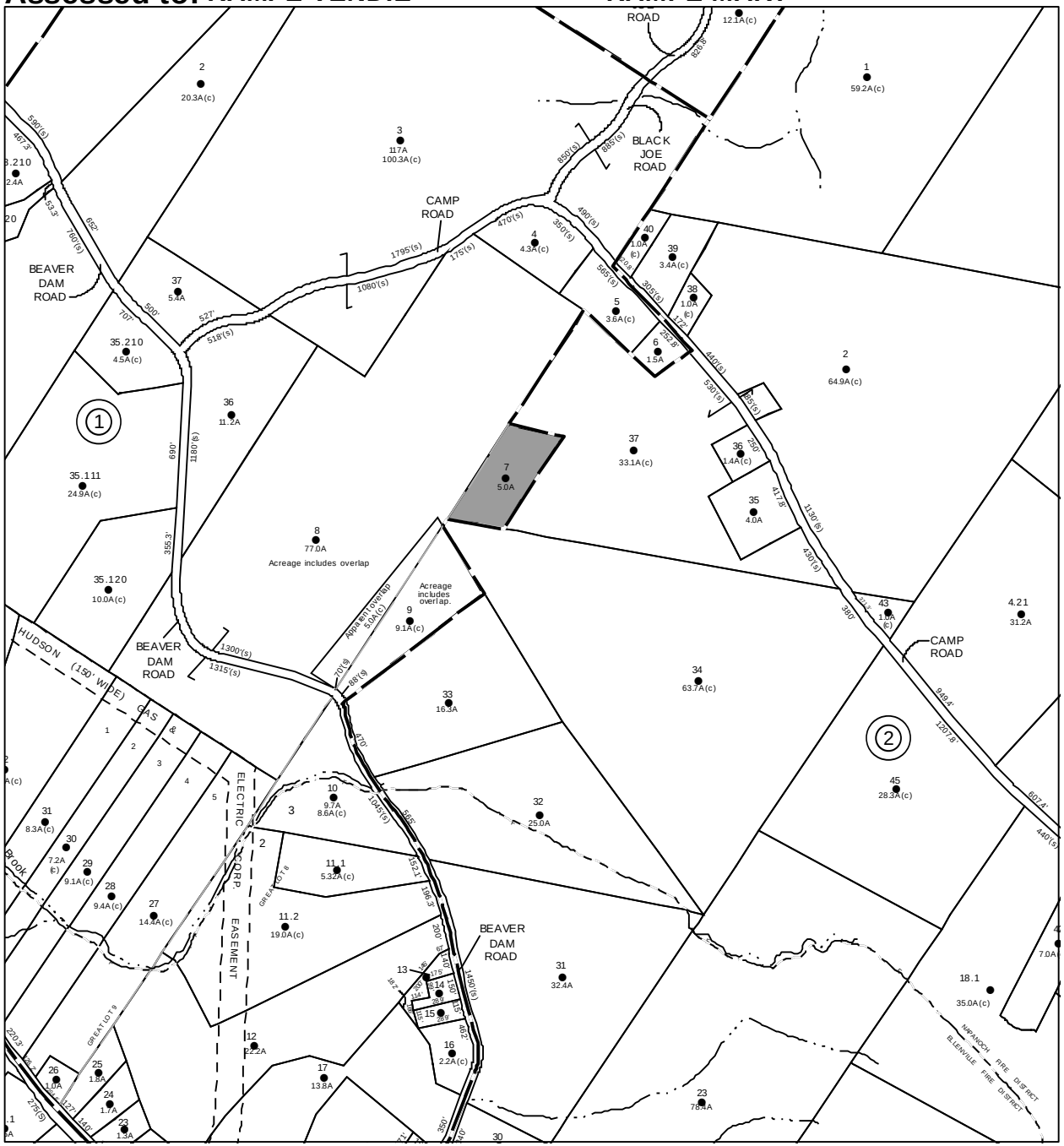

Parcel # 243

TOWN OF: WAWARSING

SBL: 74.2-1-73

Property Class: 314
Rural Vacant Lots of 10 Acres or Less

Location: SPOOK HOLE RD

Oldest Year of Tax: 2013 G

Amount: $ 3,683

Acres: 2.7

Front: 0

Depth: 0

No Image Available

Current Owner:
Assessed to: UNKNOWN OWNER

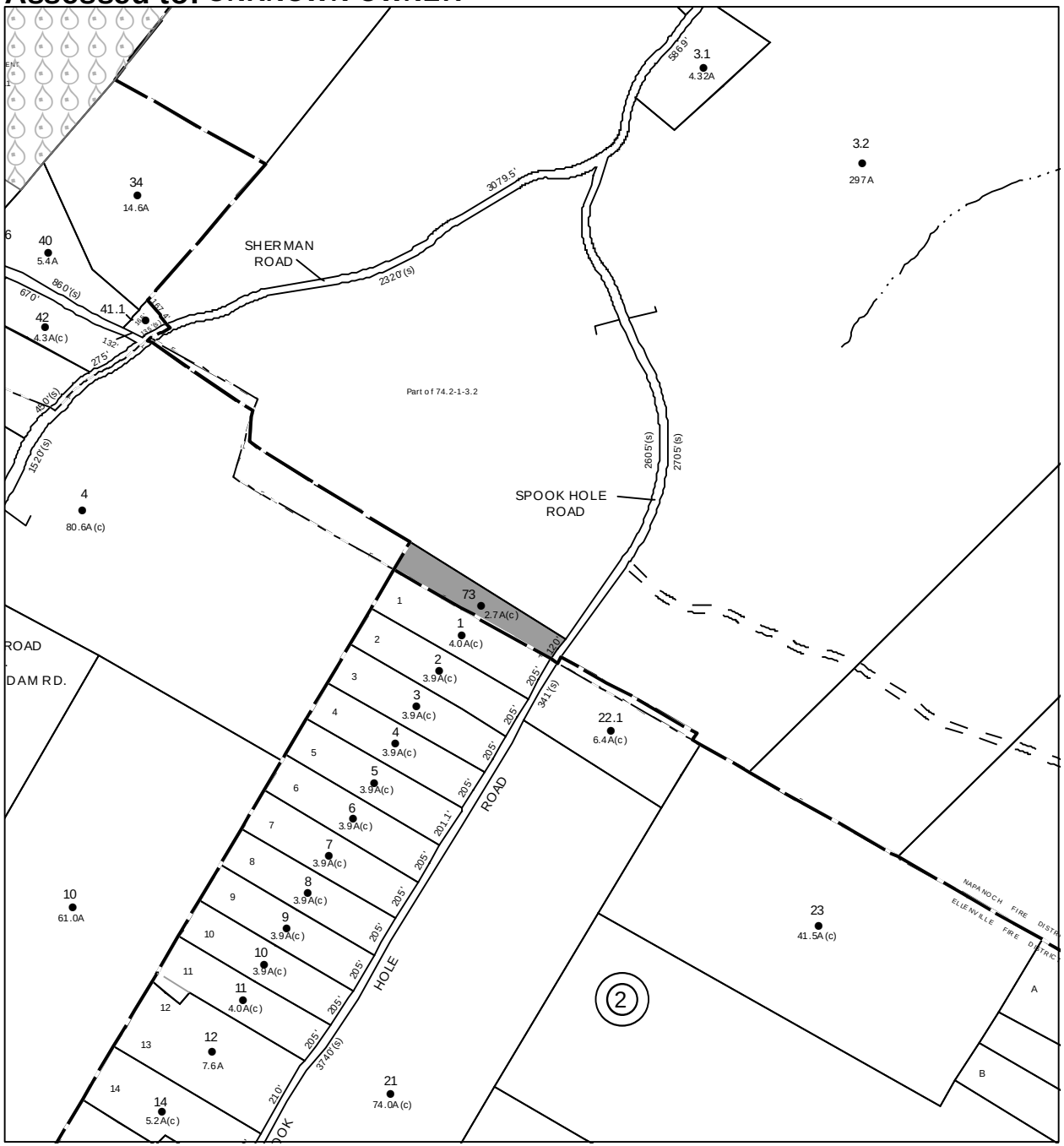

Parcel # 244

TOWN OF: WAWARSING

SBL: 75.4-1-60.100

Property Class: 314
Rural Vacant Lots of 10 Acres or Less

Location: VERNOOY DR

Oldest Year of Tax: 2012 G

Amount: $ 4,502

Acres: 1

Front: 0

Depth: 0

No Image Available

Current Owner: COUNTY OF ULSTER

Assessed to: TSO JOSEPH TSO LANA

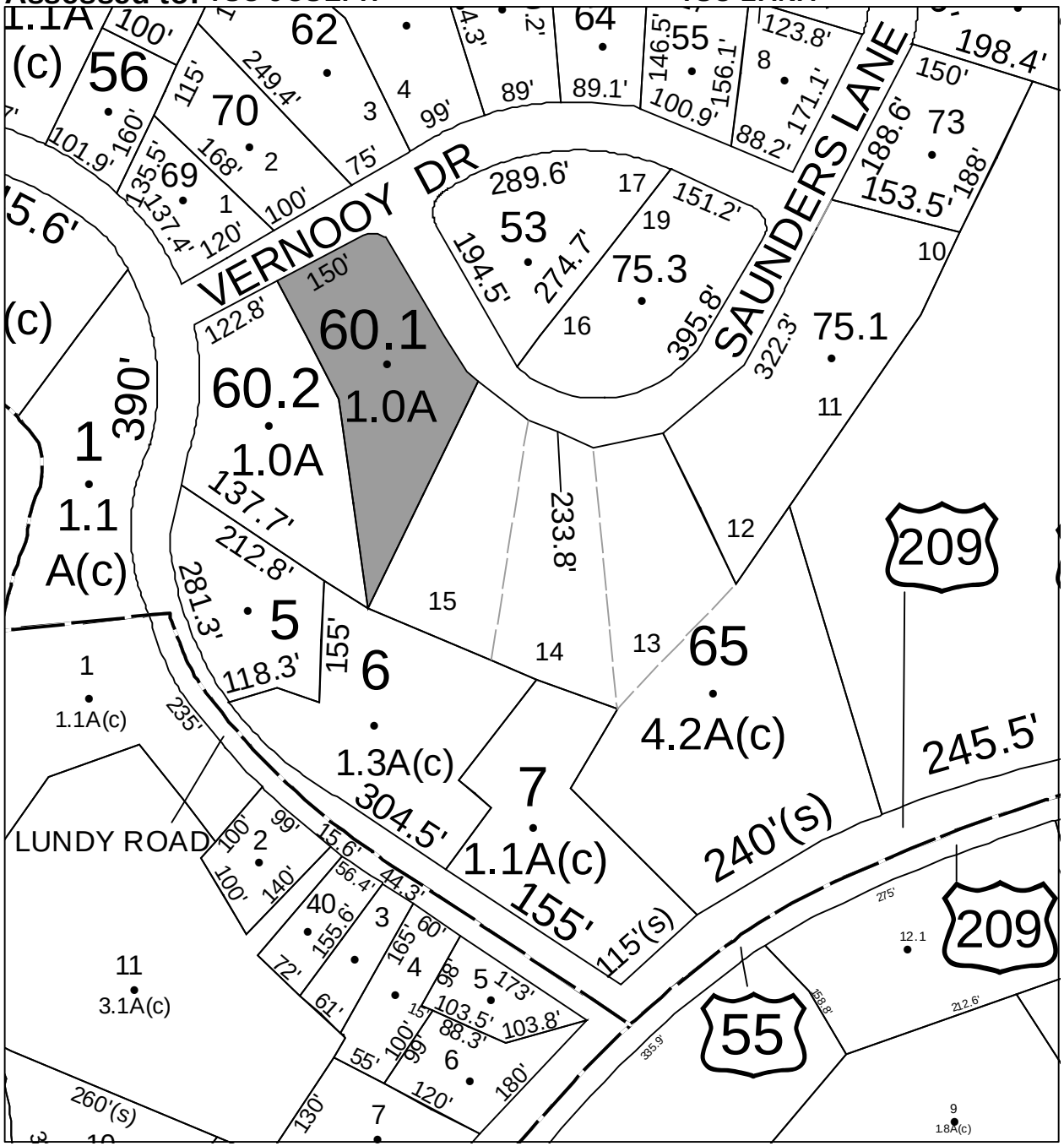

Parcel # 246

TOWN OF: WAWARSING

SBL: 75.4-2-52

Property Class: 314
Rural Vacant Lots of 10 Acres or Less

Location: CEDAR ST

Oldest Year of Tax: 2010 G

Amount: $ 1,882

Acres: 0.5

Front: 0

Depth: 0

No Image Available

Current Owner: COUNTY OF ULSTER

Assessed to: RIZZO SALVATORE RIZZO MARY VANCH

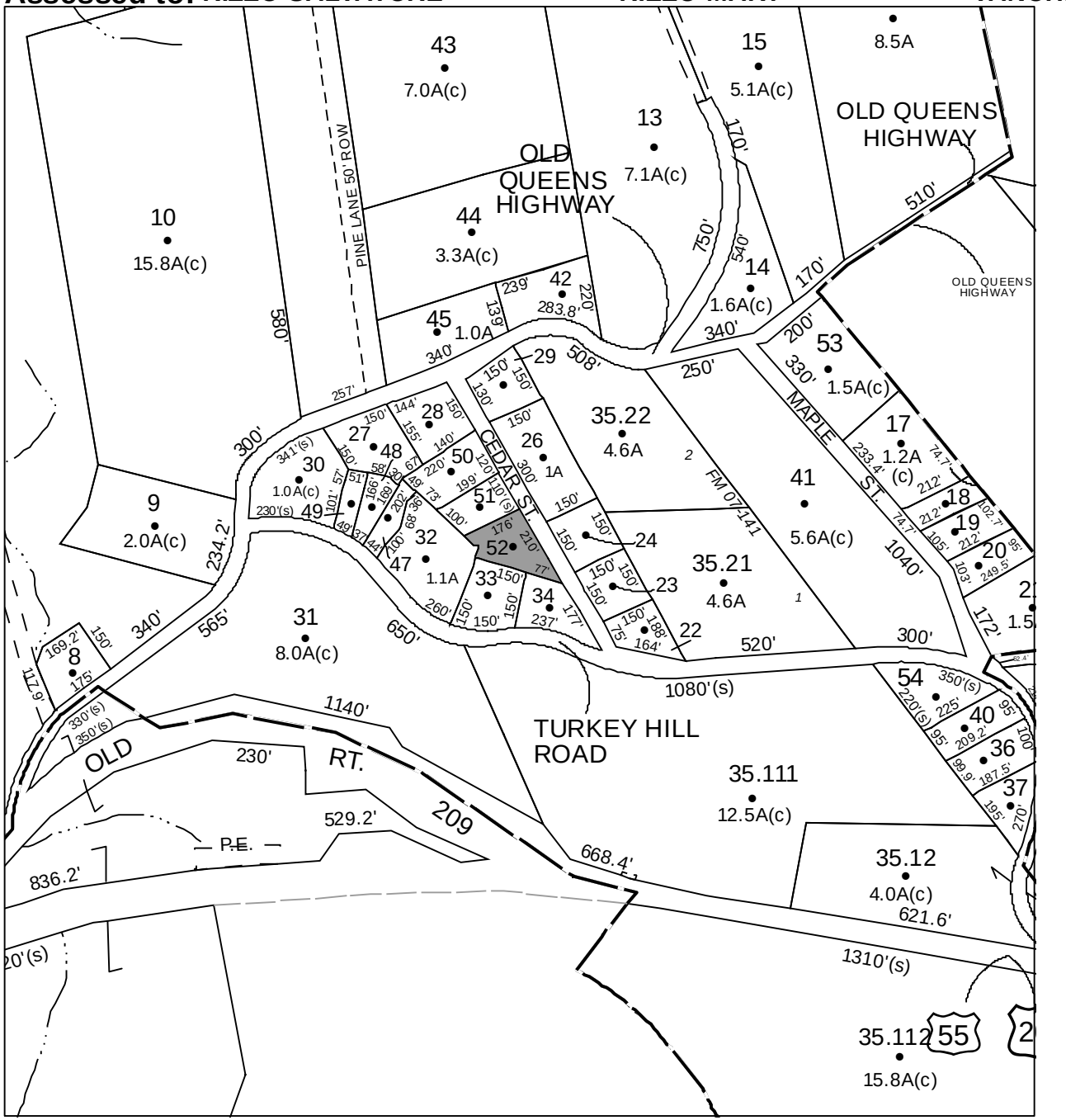

Parcel # 247

TOWN OF: WAWARSING

SBL: 75.4-2-54

Property Class: 314
Rural Vacant Lots of 10 Acres or Less

Location: TURKEY HILL RD

Oldest Year of Tax: 2010 G

Amount: $ 1,968

Acres: 0.7

Front: 0

Depth: 0

No Image Available

Current Owner: COUNTY OF ULSTER
Assessed to: ZACCAGNINI WILLIAM

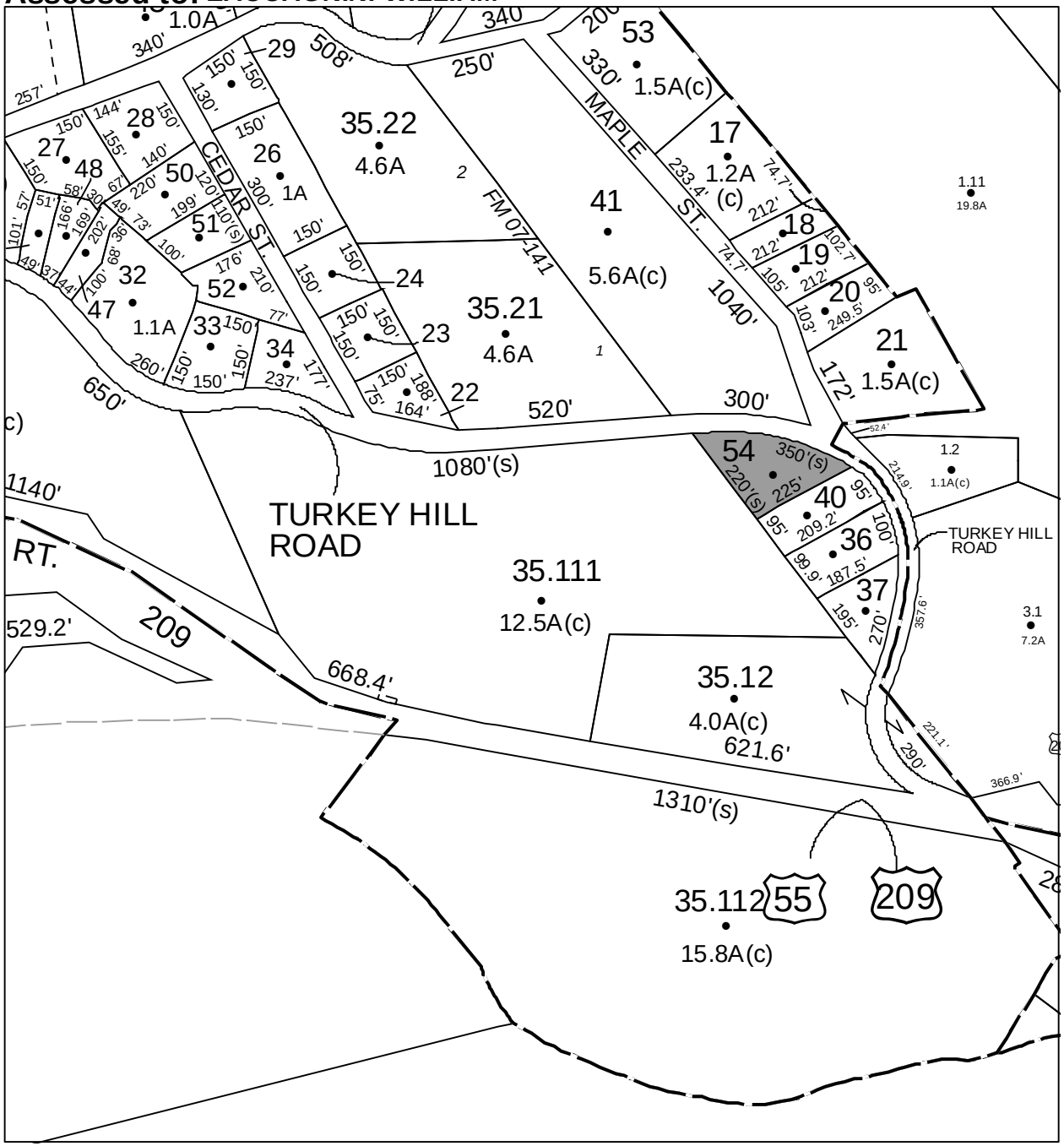

Parcel # 249

Current Owner: COUNTY OF ULSTER

Assessed to: TURKO SLAWOMIR TURKO WICTOR

TOWN OF: WAWARSING

SBL: 76.3-3-44

Property Class: 210
One Family Year

Location: 376 FOORDMORE RD

Oldest Year of Tax: 2012 G

Amount: $ 7,638

Acres: 0

Front: 70

Depth: 150

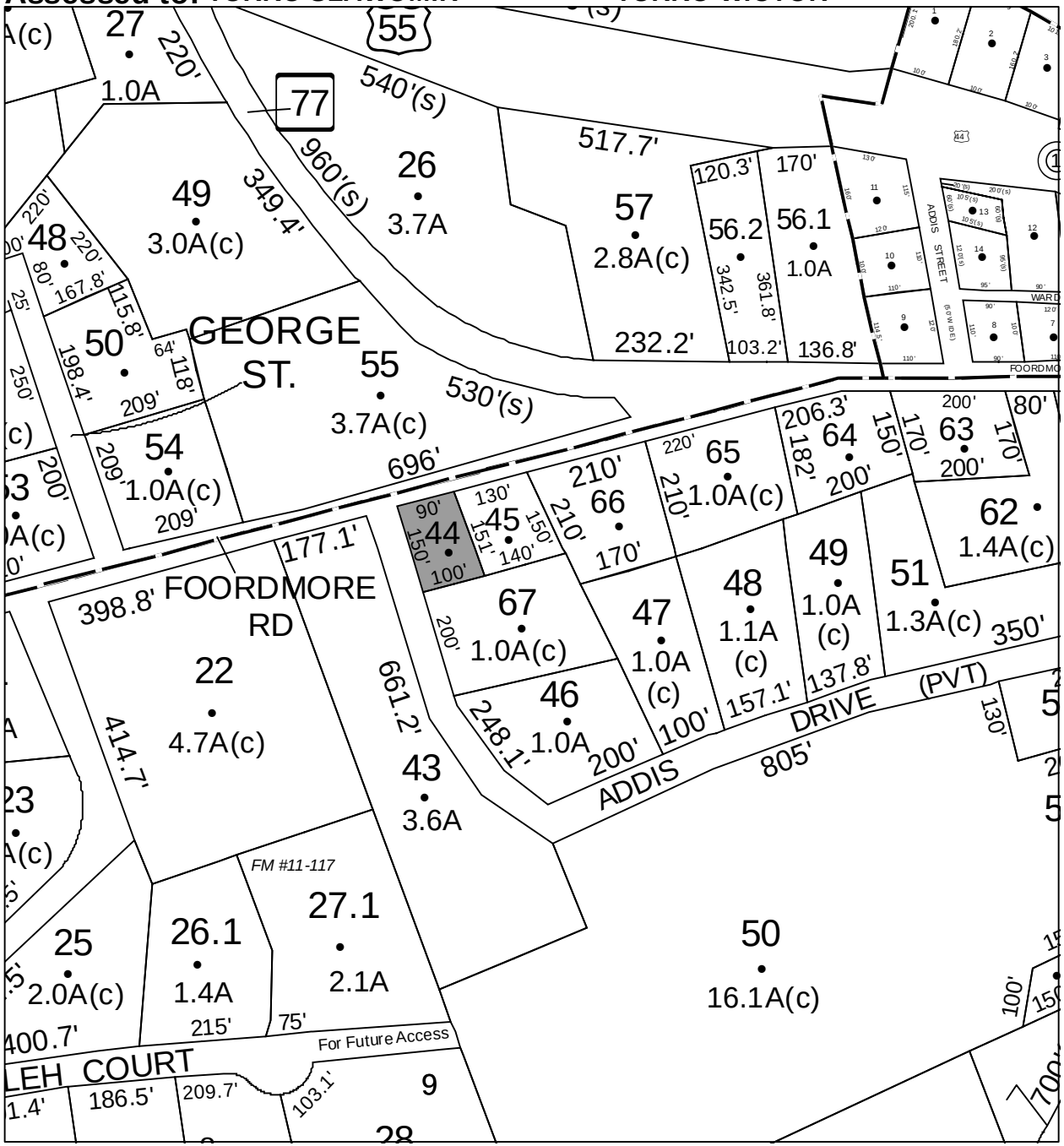

Parcel # 250

TOWN OF: WAWARSING

SBL: 76.13-1-55

Property Class: 323
Other Rural Vacant Lands

Location: CARLO DR

Oldest Year of Tax: 2008 G

Amount: $ 6,505

Acres: 0.5

Front: 0

Depth: 0

No Image Available

Current Owner: SOGI FOUNDATION
Assessed to: SOGI JAMES

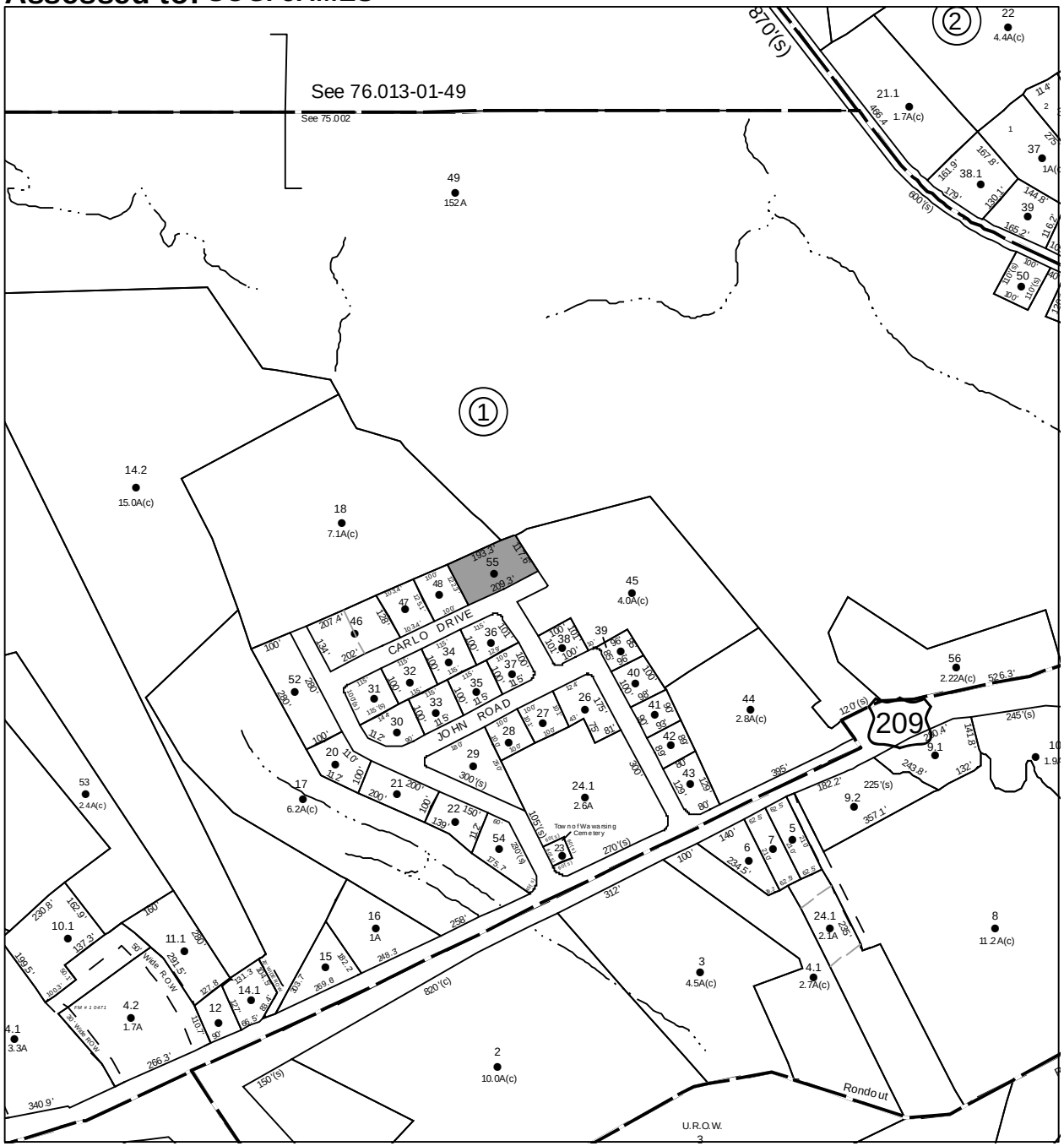

Parcel # 252

TOWN OF: WAWARSING

SBL: 76.13-5-8

Property Class: 482
Downtown Row Type (detached)

Location: 317-319 MAIN ST

Oldest Year of Tax: 2009 G

Amount: $ 61,276

Acres: 0.2

Front: 60

Depth: 150

Current Owner: GELT FINANCIAL CORPORATION
Assessed to: HECHT LEVI

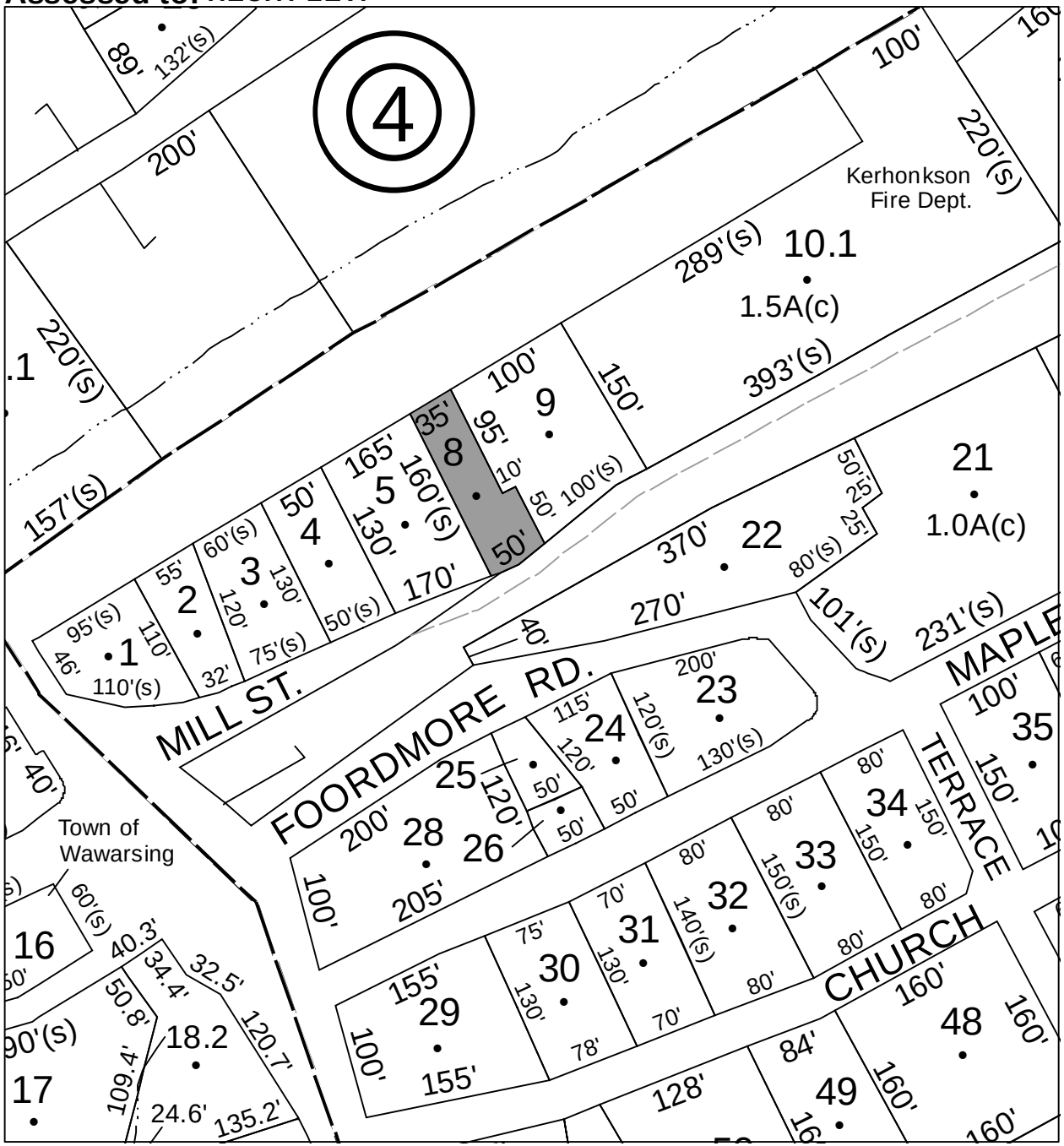

Parcel # 253

TOWN OF: WAWARSING

SBL: 76.13-5-30

Property Class: 311
Residential Vacant Land

Location: MAPLE AVE

Oldest Year of Tax: 2013 G

Amount: $ 2,105

Acres: 0

Front: 78

Depth: 130

No Image Available

Current Owner:
Assessed to: BARKER GEORGE

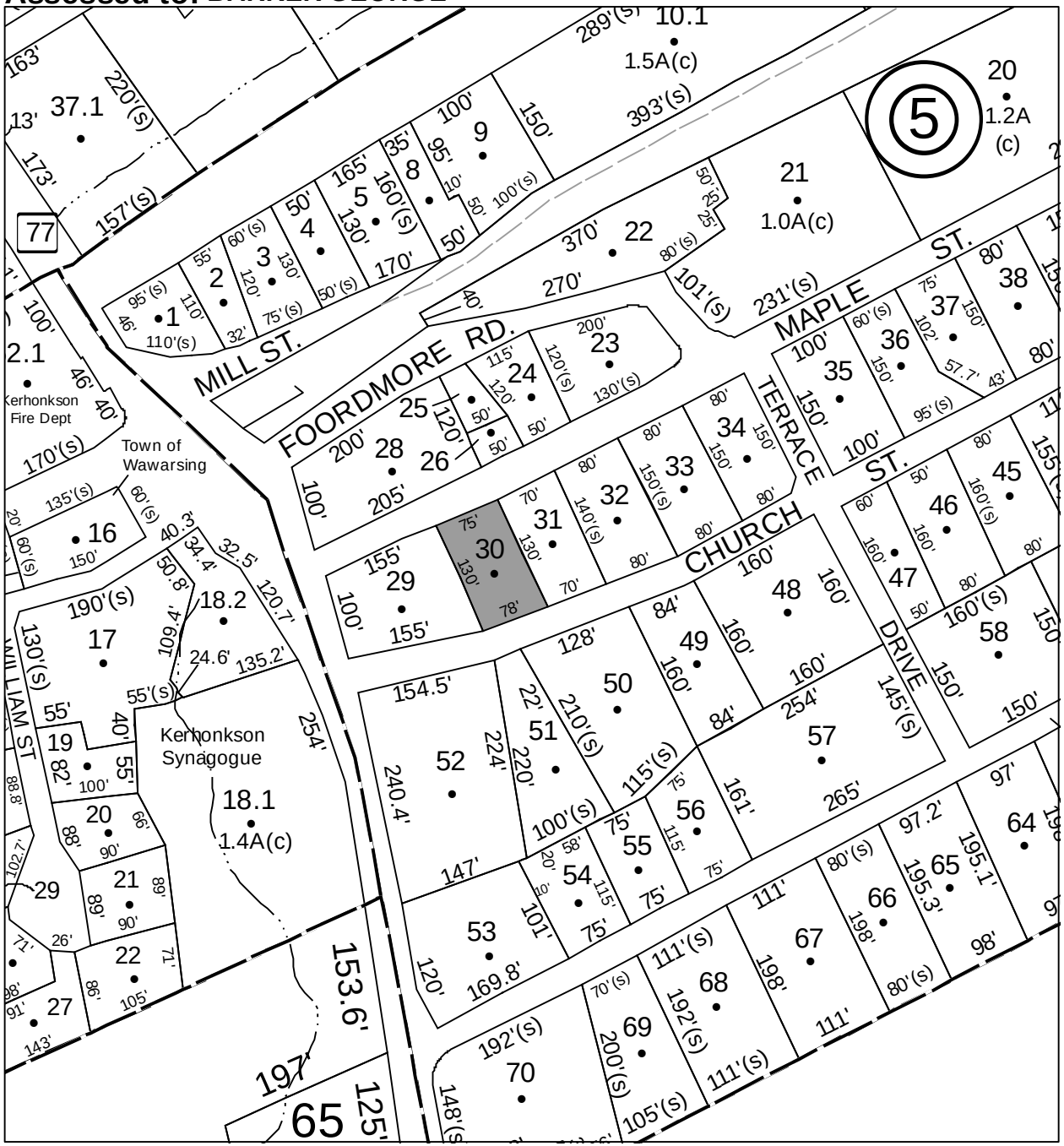

Parcel # 254

TOWN OF: WAWARSING

SBL: 76.13-6-17

Property Class: 220
Two Family Year

Location: 103 WILLIAMS ST

Oldest Year of Tax: 2012 G

Amount: $ 17,050

Acres: 0

Front: 116

Depth: 28

Current Owner: COUNTY OF ULSTER
Assessed to: HUSAK STEVEN

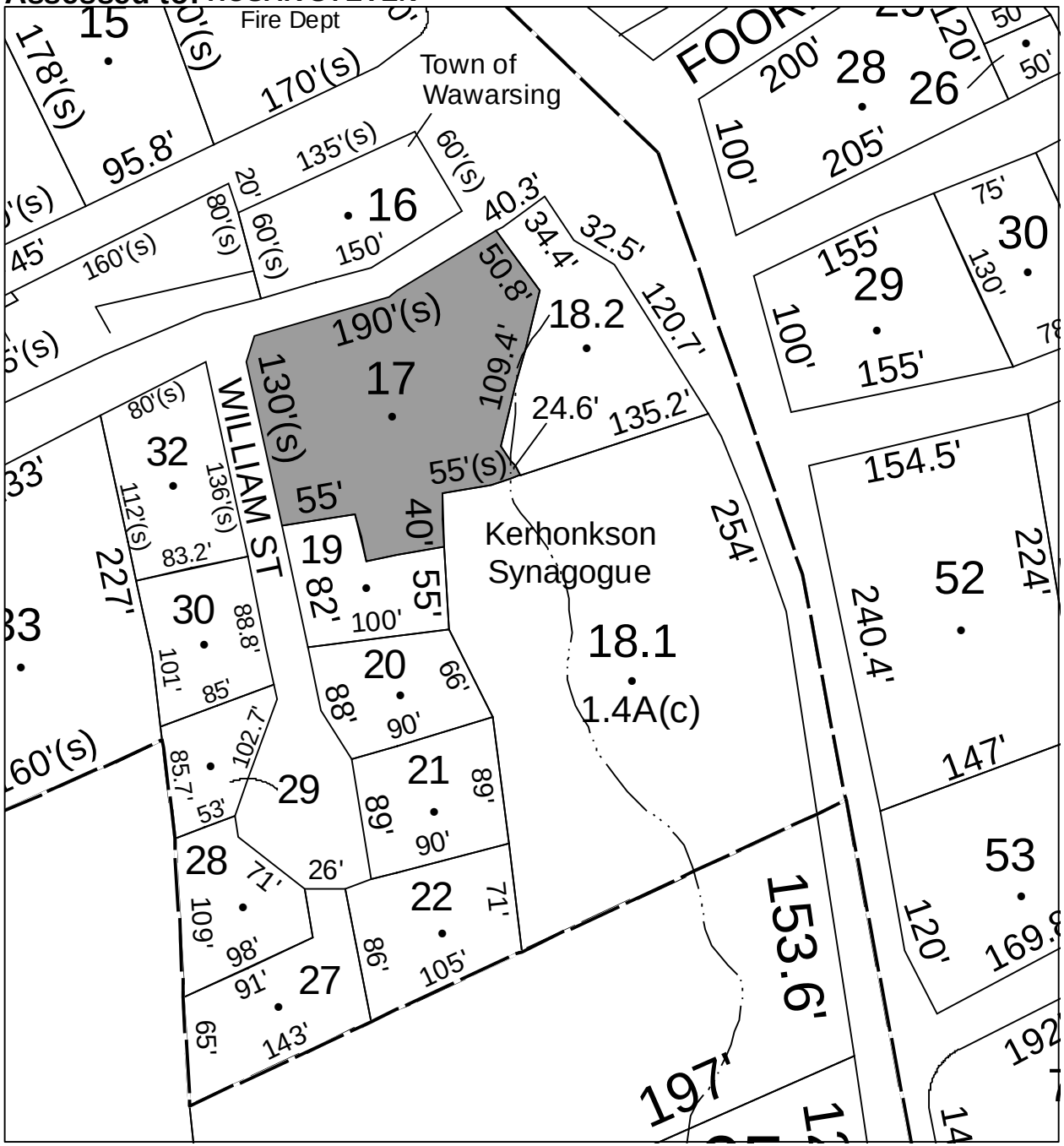

Parcel # 256

TOWN OF: WAWARSING

SBL: 81.2-1-20.100

Property Class: 322
Residential Vacant Land Over 10 Acres

Location: RT 52

Oldest Year of Tax: 2013 G

Amount: $ 9,024

Acres: 14.8

Front: 0

Depth: 0

No Image Available

Current Owner:

Assessed to: GREENBERG SHERRI GILBERT AILA

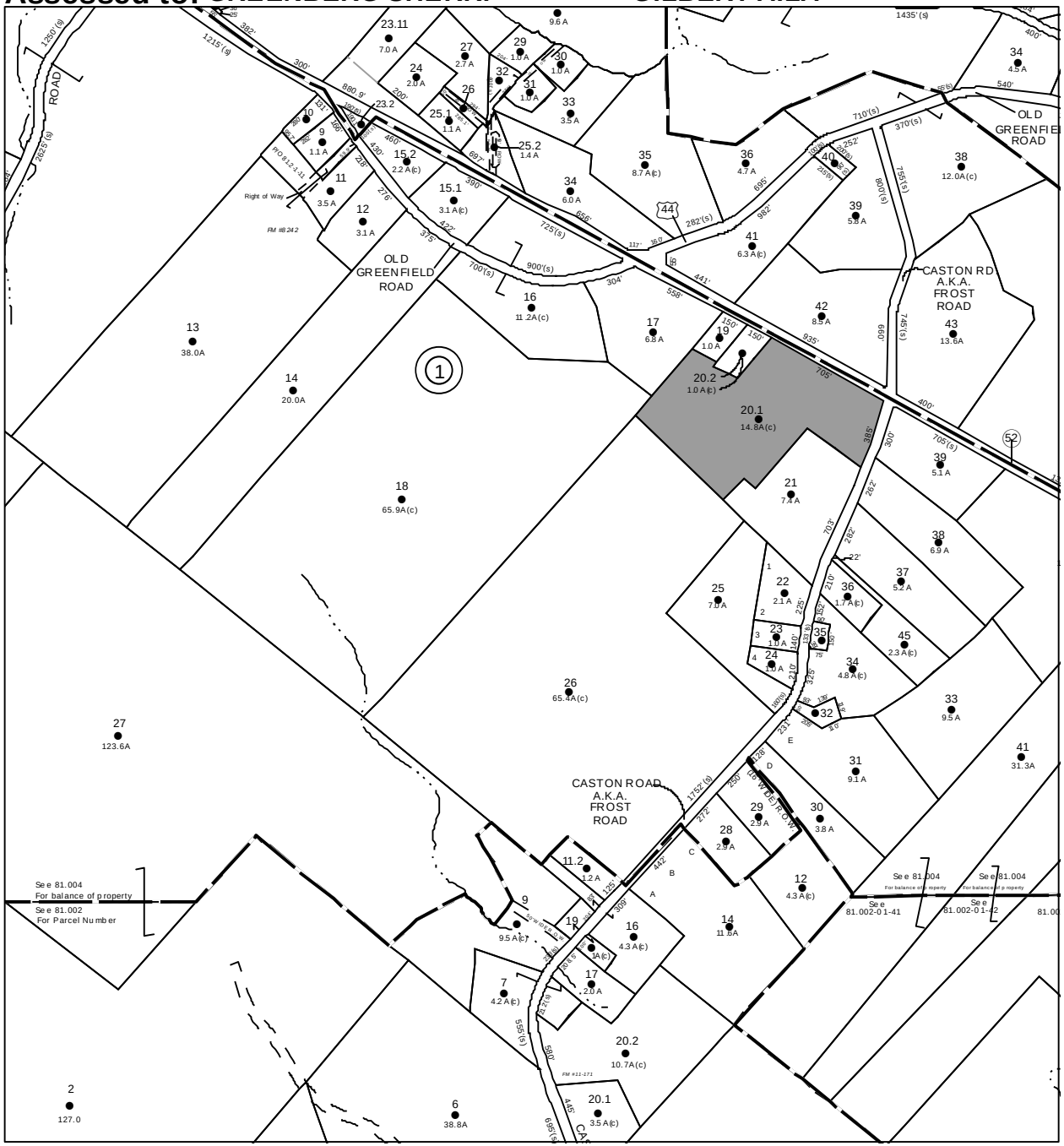

Parcel # 257 (with # 263)

TOWN OF: WAWARSING

SBL: 81.2-1-31

Property Class: 260
Seasonal Residences

Location: 63 CASTON RD

Oldest Year of Tax: 2013 G

Amount: $ 9,242

Acres: 20

Front: 0

Depth: 0

Current Owner:
Assessed to: PULLEY BERNICE

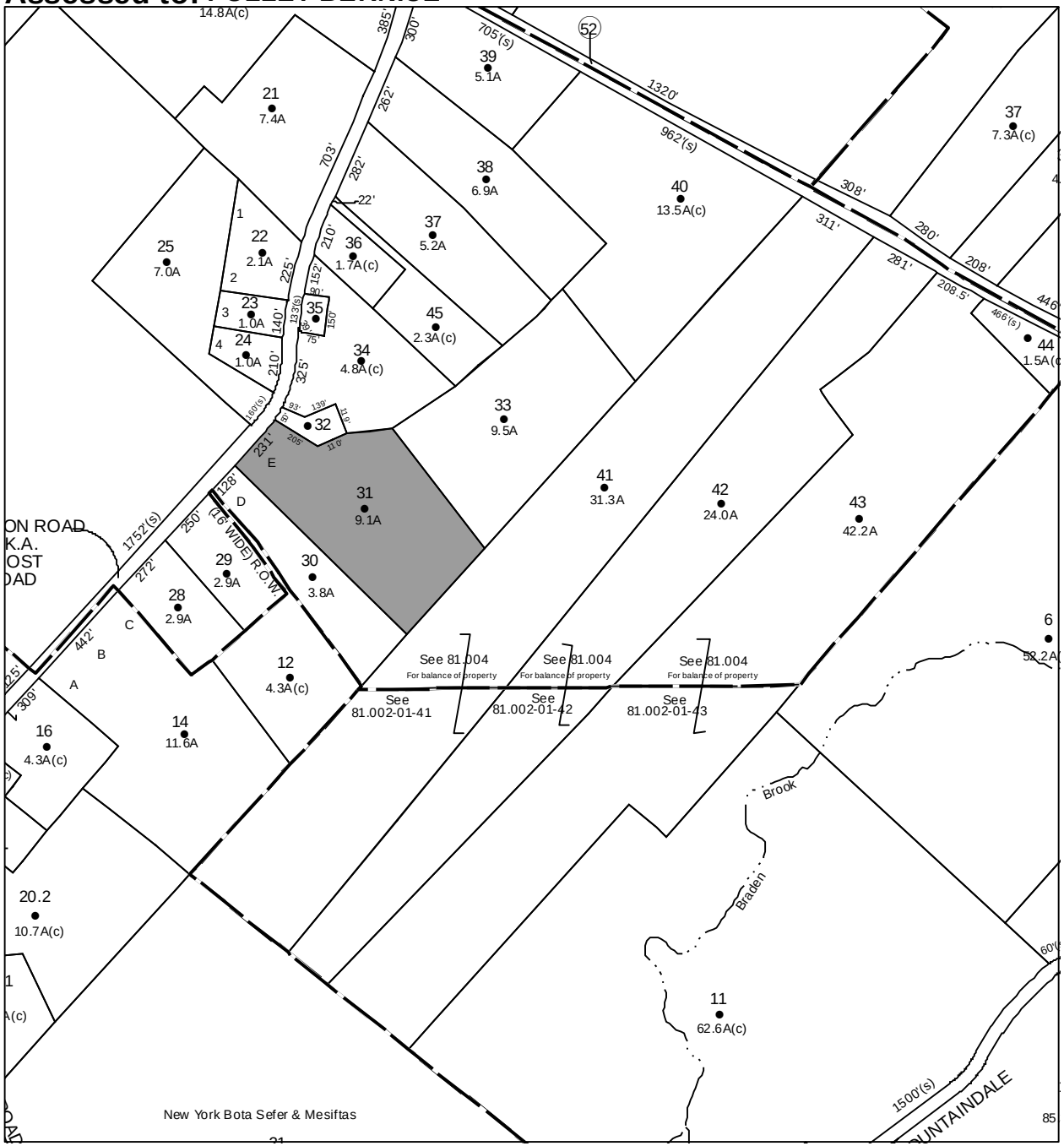

Parcel # 258

TOWN OF: WAWARSING

SBL: 81.2-1-33

Property Class: 314
Rural Vacant Lots of 10 Acres or Less

Location: RT 52

Oldest Year of Tax: 2013 G

Amount: $ 4,794

Acres: 9.5

Front: 0

Depth: 0

No Image Available

Current Owner:

Assessed to: GREENBERG SHERRI GILBERT AILA

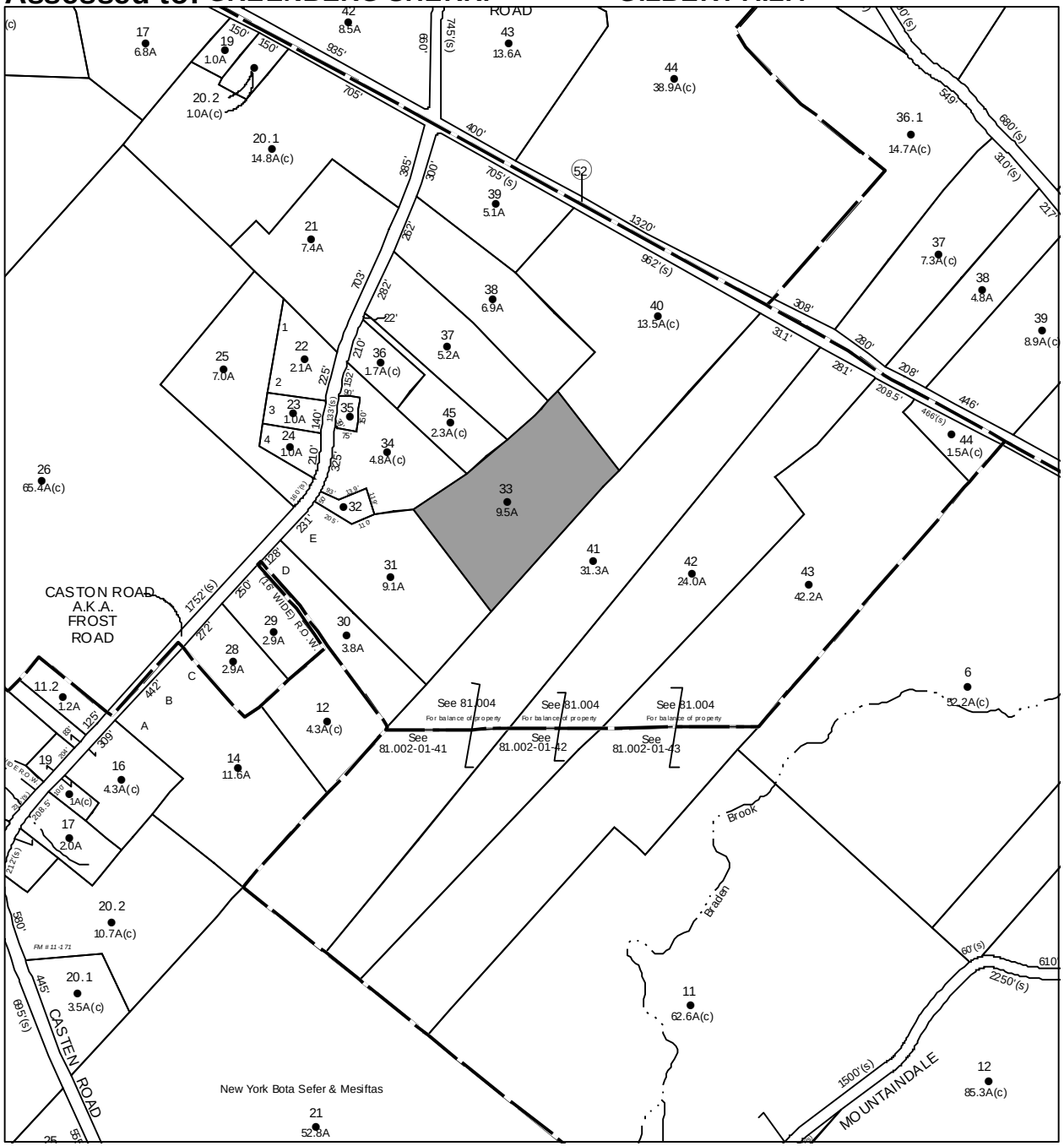

Parcel # 259

TOWN OF: WAWARSING

SBL: 81.2-2-23.200

Property Class: 311
Residential Vacant Land

Location: OLD GREENFIELD RD

Oldest Year of Tax: 2008 G

Amount: $ 3,607

Acres: 0.3

Front: 0

Depth: 0

No Image Available

Current Owner: GREEN EARTH HOLDINGS, LLC
Assessed to: CHESTNUT BLDG & CONST

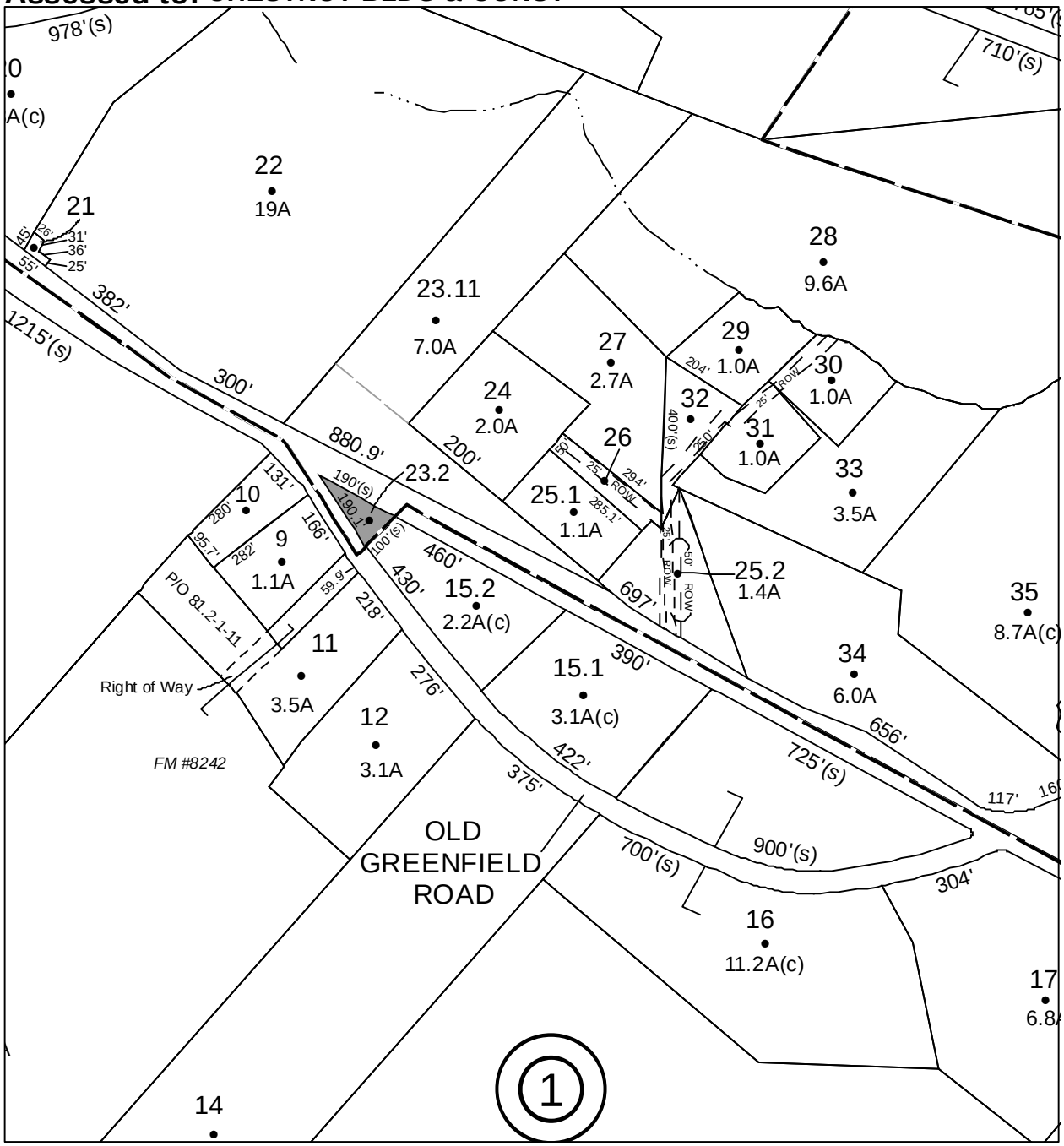

Parcel # 260

TOWN OF: WAWARSING

SBL: 81.2-2-28

Property Class: 314
Rural Vacant Lots of 10 Acres or Less

Location: RT 52

Oldest Year of Tax: 2013 G

Amount: $ 4,936

Acres: 9.6

Front: 0

Depth: 0

No Image Available

Current Owner:
Assessed to: PONWIL ASSOCIATES INC

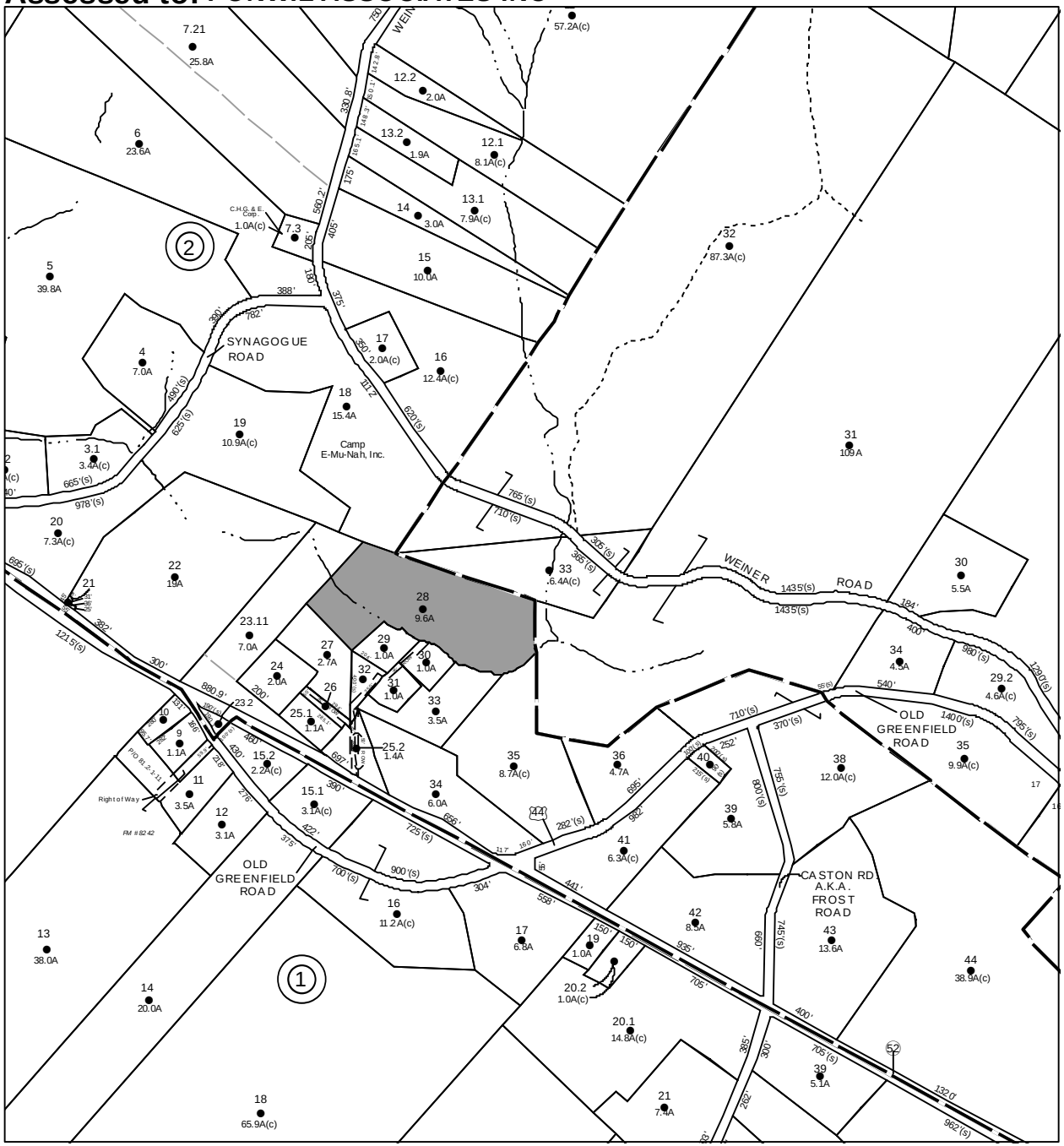

Parcel # 262

TOWN OF: WAWARSING

SBL: 81.4-1-12

Property Class: 210
One Family Year

Location: 73 CASTON RD

Oldest Year of Tax: 2013 G

Amount: $ 18,774

Acres: 4.3

Front: 0

Depth: 0

Current Owner:

Assessed to: PULLEY ARTHUR SR PULLEY ARTHUR JR

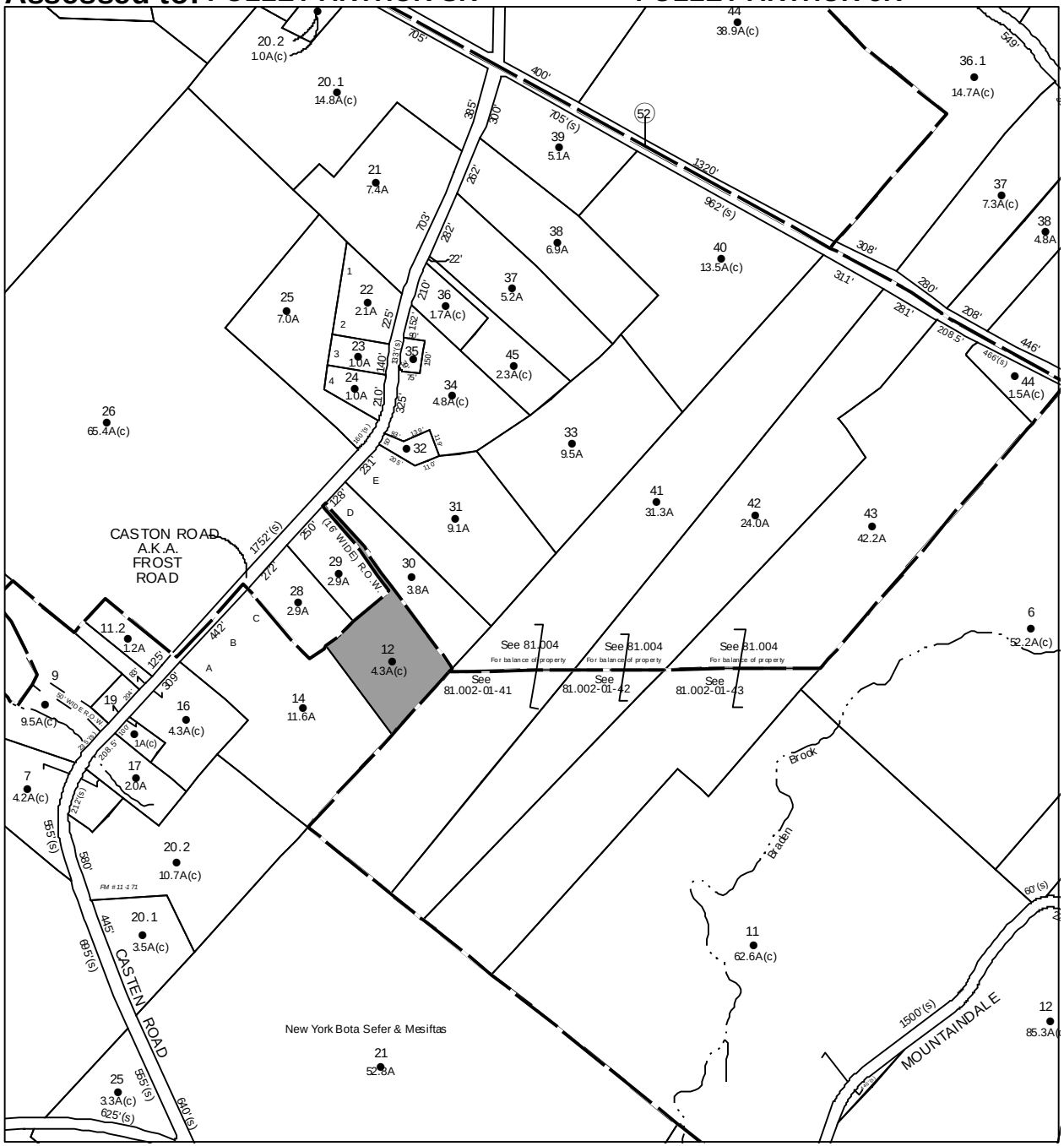

Parcel # 263 (with # 257)

Current Owner:

Assessed to: PULLEY BERNICE COSEY

TOWN OF: WAWARSING

SBL: 81.4-1-14

Property Class: 322

Residential Vacant Land Over 10 Acres

Location: CASTON RD

Oldest Year of Tax: 2013 G

Amount: $ 4,055

Acres: 4.12

Front: 0

Depth: 0

No Image Available

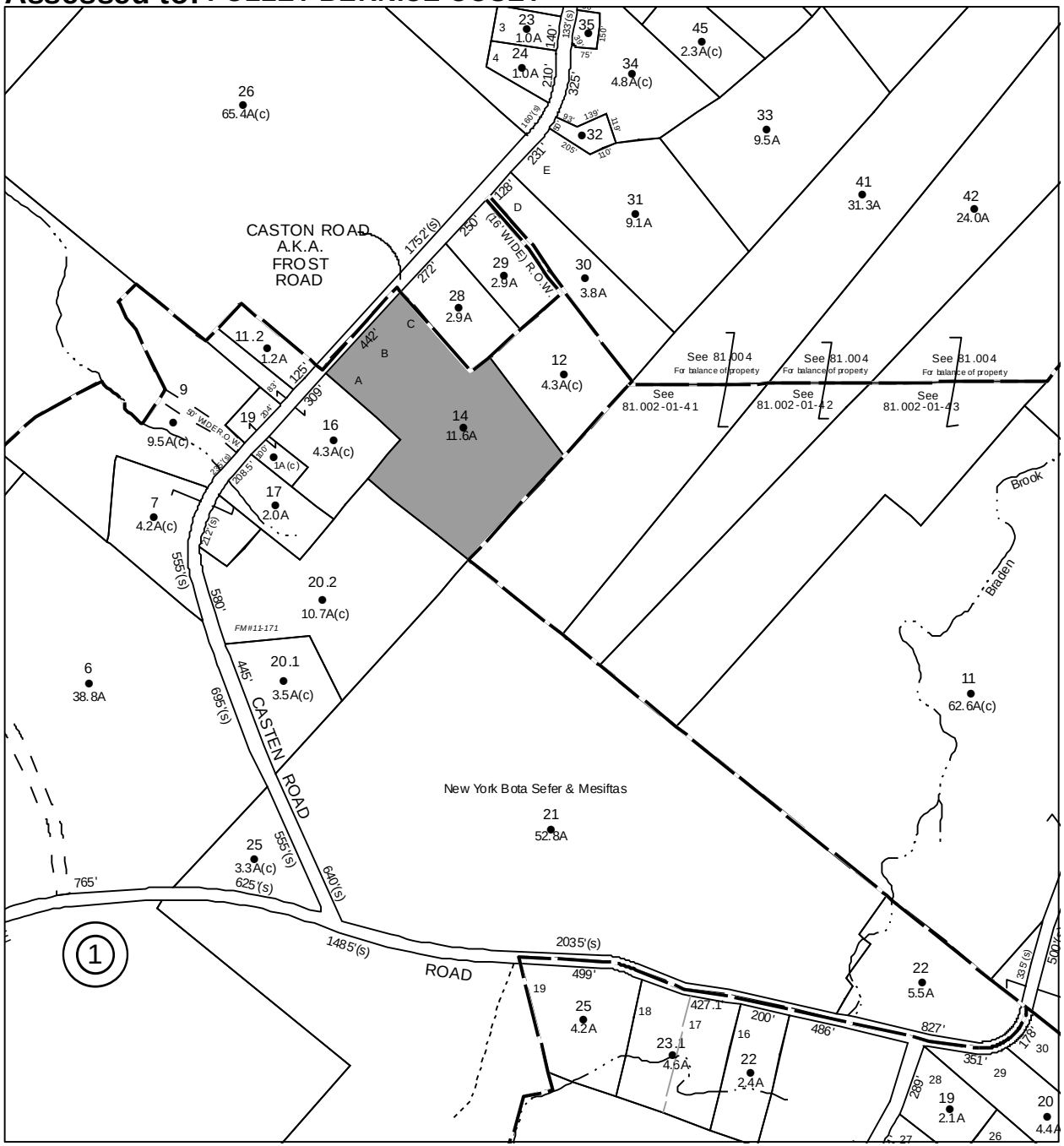

Parcel # 264

TOWN OF: WAWARSING

SBL: 82.3-2-19

Property Class: 210
One Family Year

Location: 910 OLD GREENFIELD RD

Oldest Year of Tax: 2013 G

Amount: $ 6,479

Acres: 1.1

Front: 0

Depth: 0

Current Owner:
Assessed to: MENDEZ TAMI LYNN

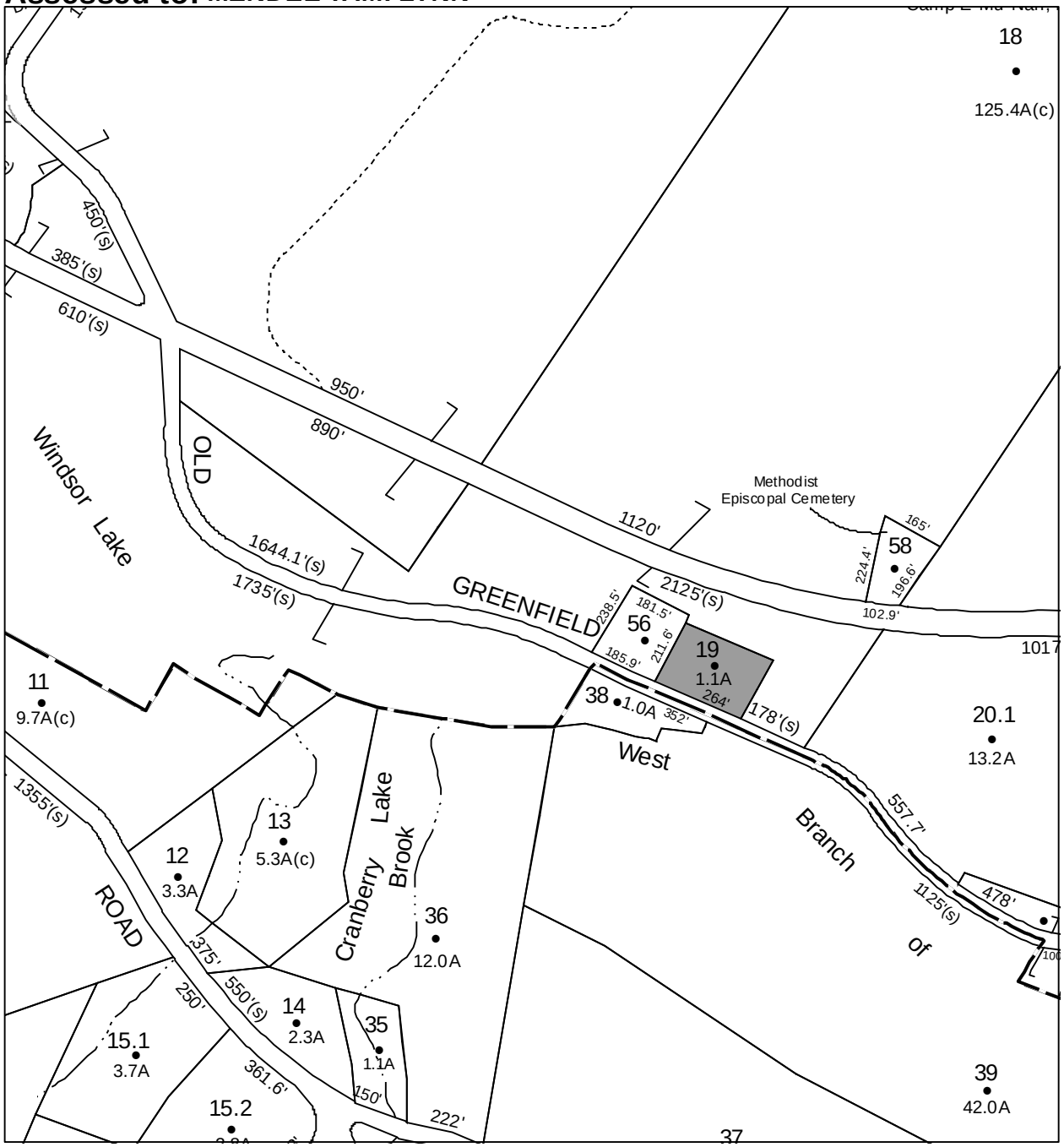

Parcel # 266

TOWN OF: WAWARSING

SBL: 83.3-2-15

Property Class: 314
Rural Vacant Lots of 10 Acres or Less

Location: BERME RD

Oldest Year of Tax: 2013 G

Amount: $ 5,590

Acres: 4.13

Front: 0

Depth: 0

No Image Available

Current Owner: WOODLEY MARVINE
Assessed to: WOODLEY MARVINE

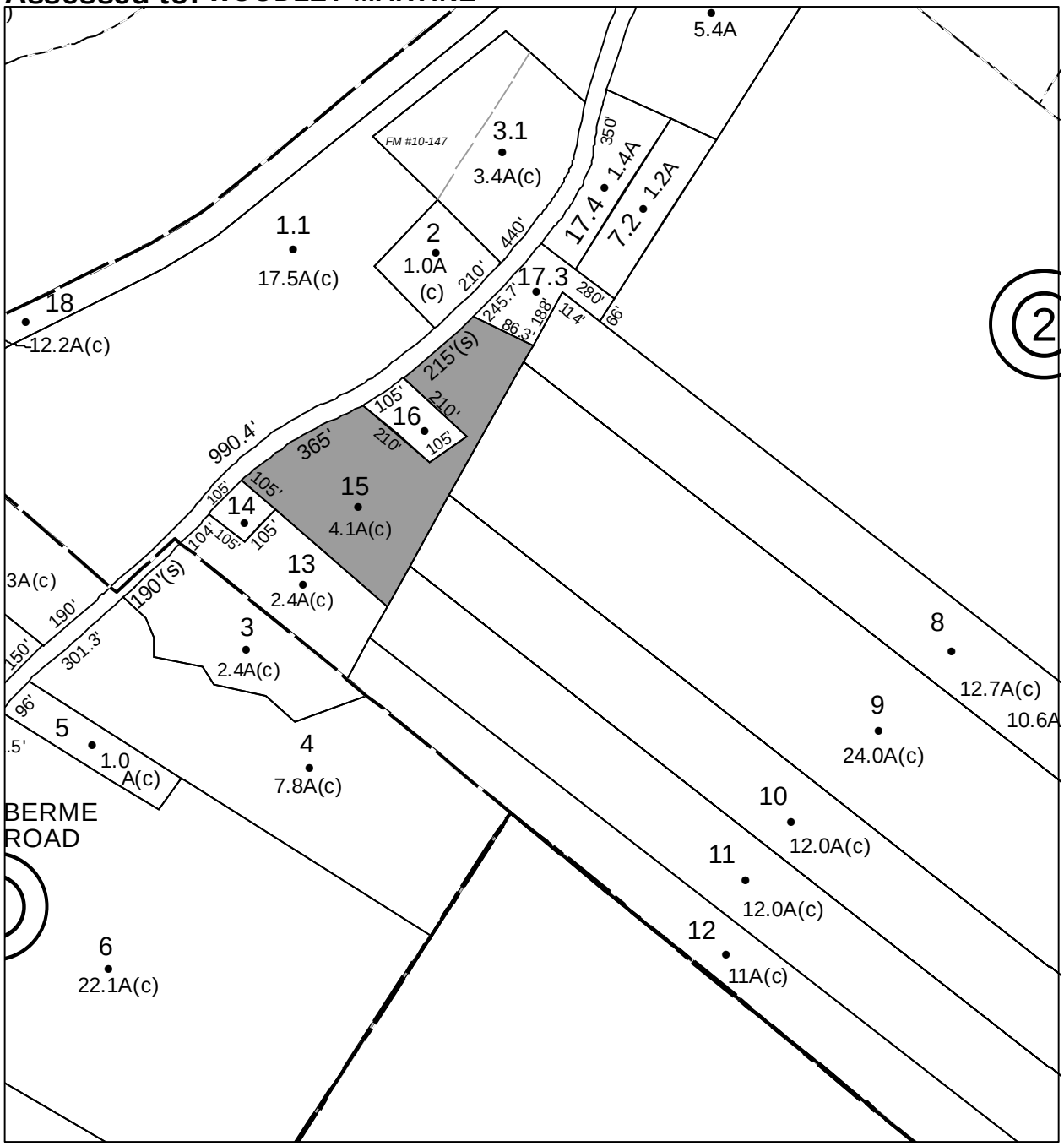

Parcel # 267

TOWN OF: WAWARSING

SBL: 83.3-3-19

Property Class: 314
Rural Vacant Lots of 10 Acres or Less

Location: WOODY'S LN

Oldest Year of Tax: 2012 G

Amount: $ 1,981

Acres: 0.74

Front: 0

Depth: 0

No Image Available

Current Owner: COUNTY OF ULSTER
Assessed to: SMITH HARRISON J JR.

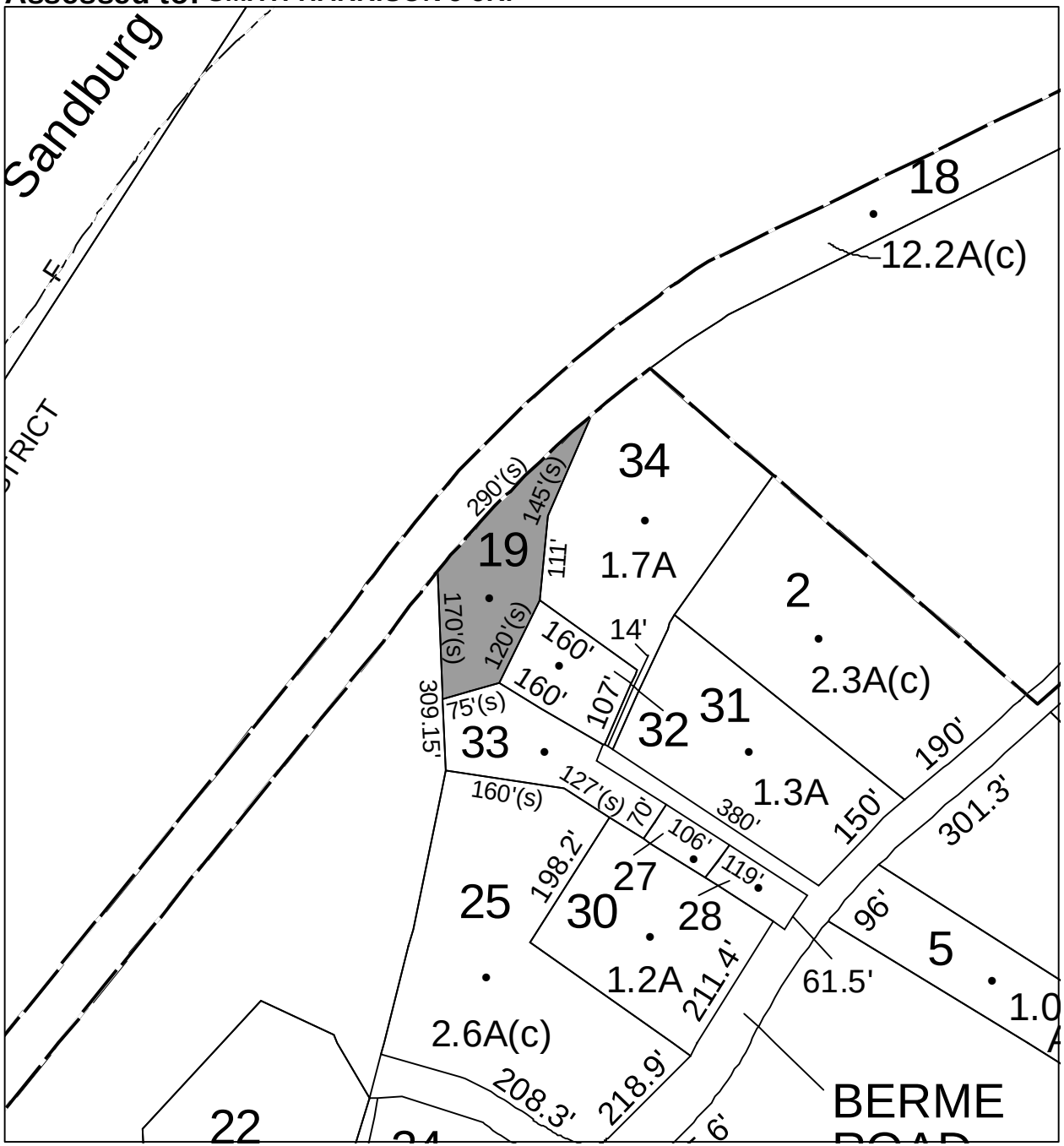

Parcel # 268

TOWN OF: WAWARSING

SBL: 83.3-4-1

Property Class: 314
Rural Vacant Lots of 10 Acres or Less

Location: ULSTER HEIGHTS RD

Oldest Year of Tax: 2012 G

Amount: $ 6,523

Acres: 9

Front: 0

Depth: 0

No Image Available

Current Owner:
Assessed to: ELLENVILLE COMMUNITY HOSPITAL

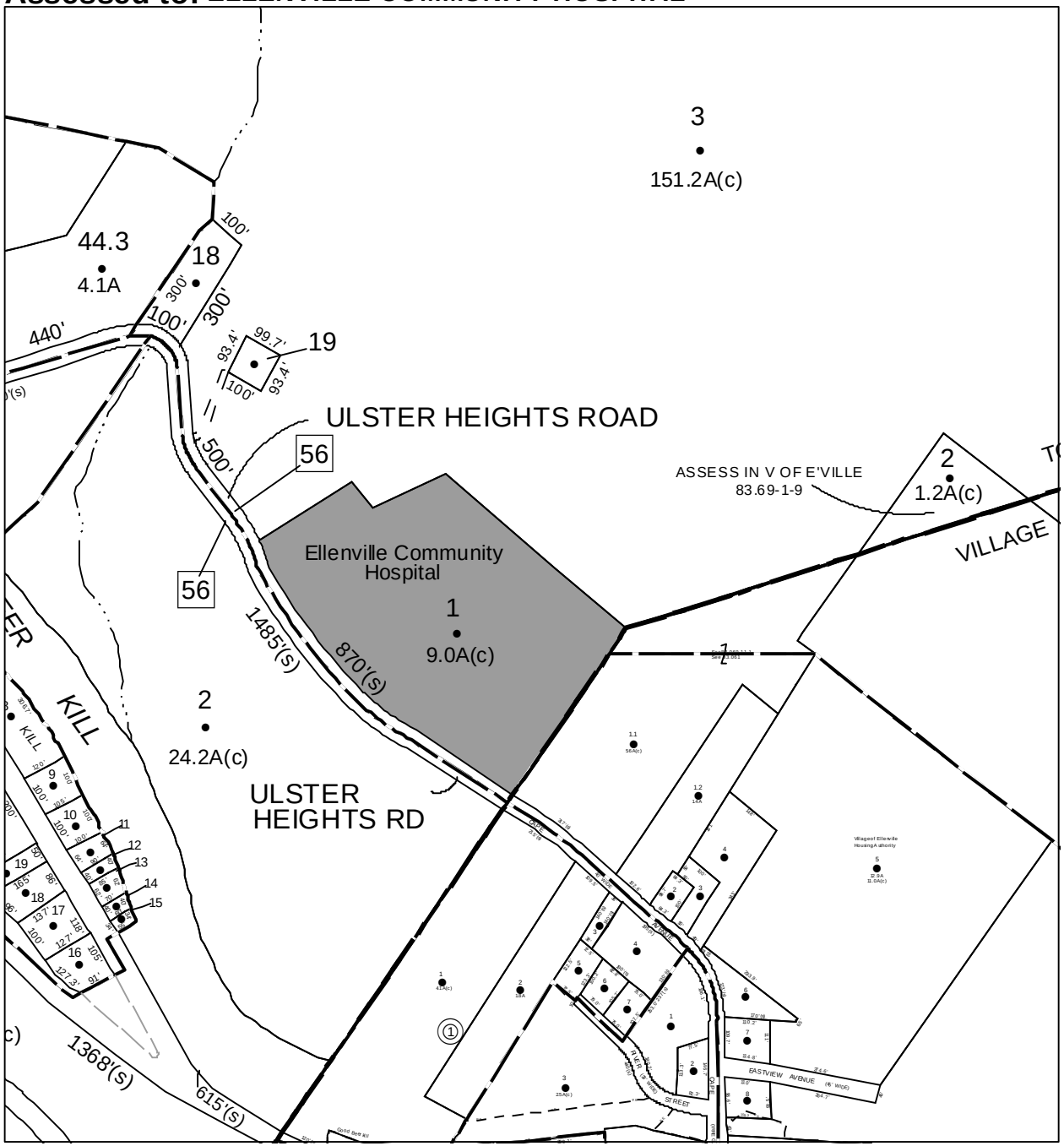

Parcel # 269

TOWN OF: WAWARSING

SBL: 83.3-4-19

Property Class: 314
Rural Vacant Lots of 10 Acres or Less

Location: ULSTER HEIGHTS RD

Oldest Year of Tax: 2013 G

Amount: $ 1,414

Acres: 0.21

Front: 0

Depth: 0

No Image Available

Current Owner:
Assessed to: SINANAJ FAHRIJE

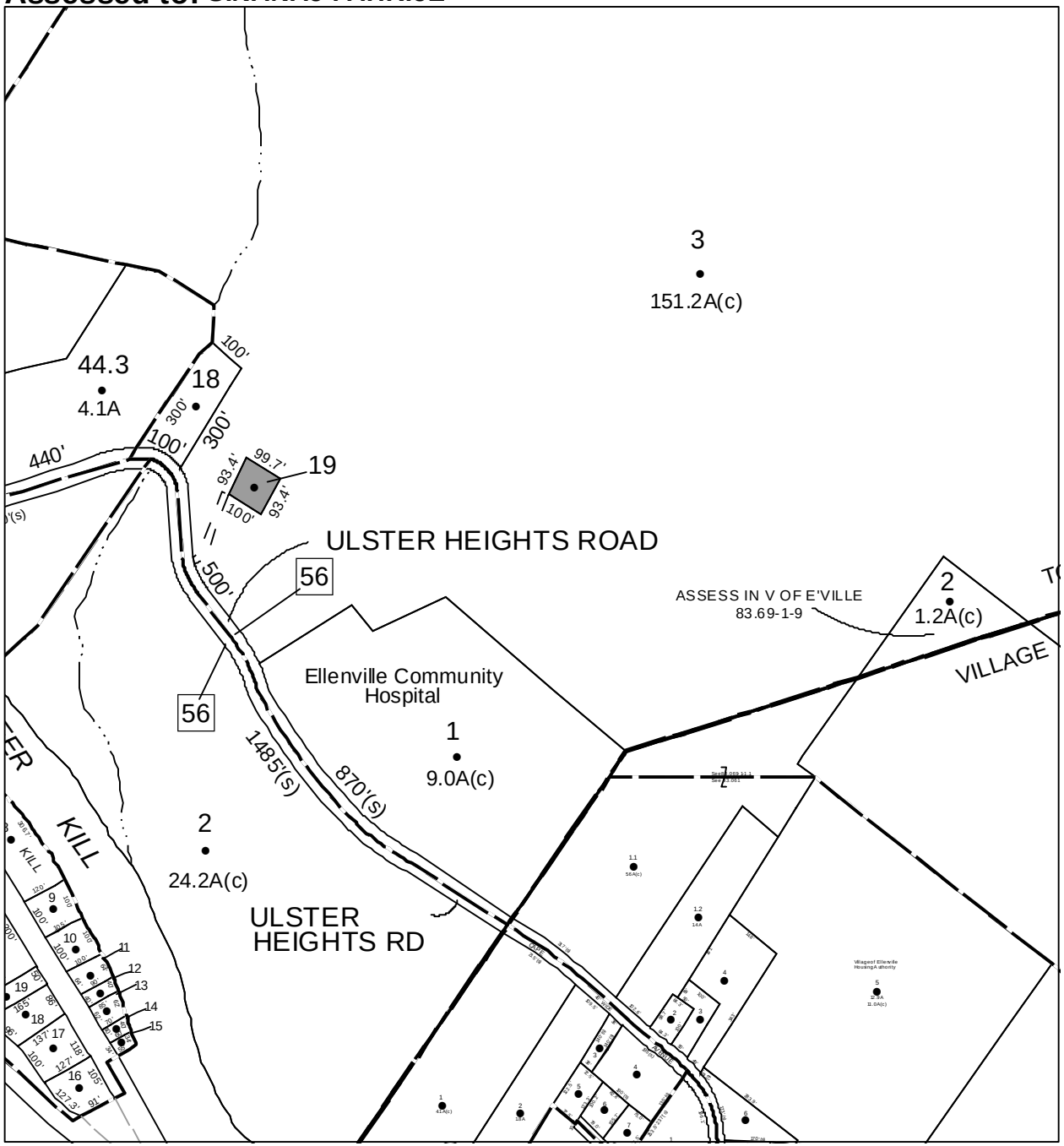

Parcel # 270

TOWN OF: WAWARSING

SBL: 83.6-3-47

Property Class: 210
One Family Year

Location: 11 CORNELL PL

Oldest Year of Tax: 2013 G

Amount: $ 17,167

Acres: 0

Front: 100

Depth: 125

Current Owner:
Assessed to: MARL MARY

Parcel # 272

TOWN OF: WAWARSING

SBL: 83.6-3-84

Property Class: 314
Rural Vacant Lots of 10 Acres or Less

Location: 243 CONTINENTAL RD

Oldest Year of Tax: 2013 G

Amount: $ 964

Acres: 0

Front: 45.6

Depth: 83.1

Current Owner:
Assessed to: SHERMAN DAVID

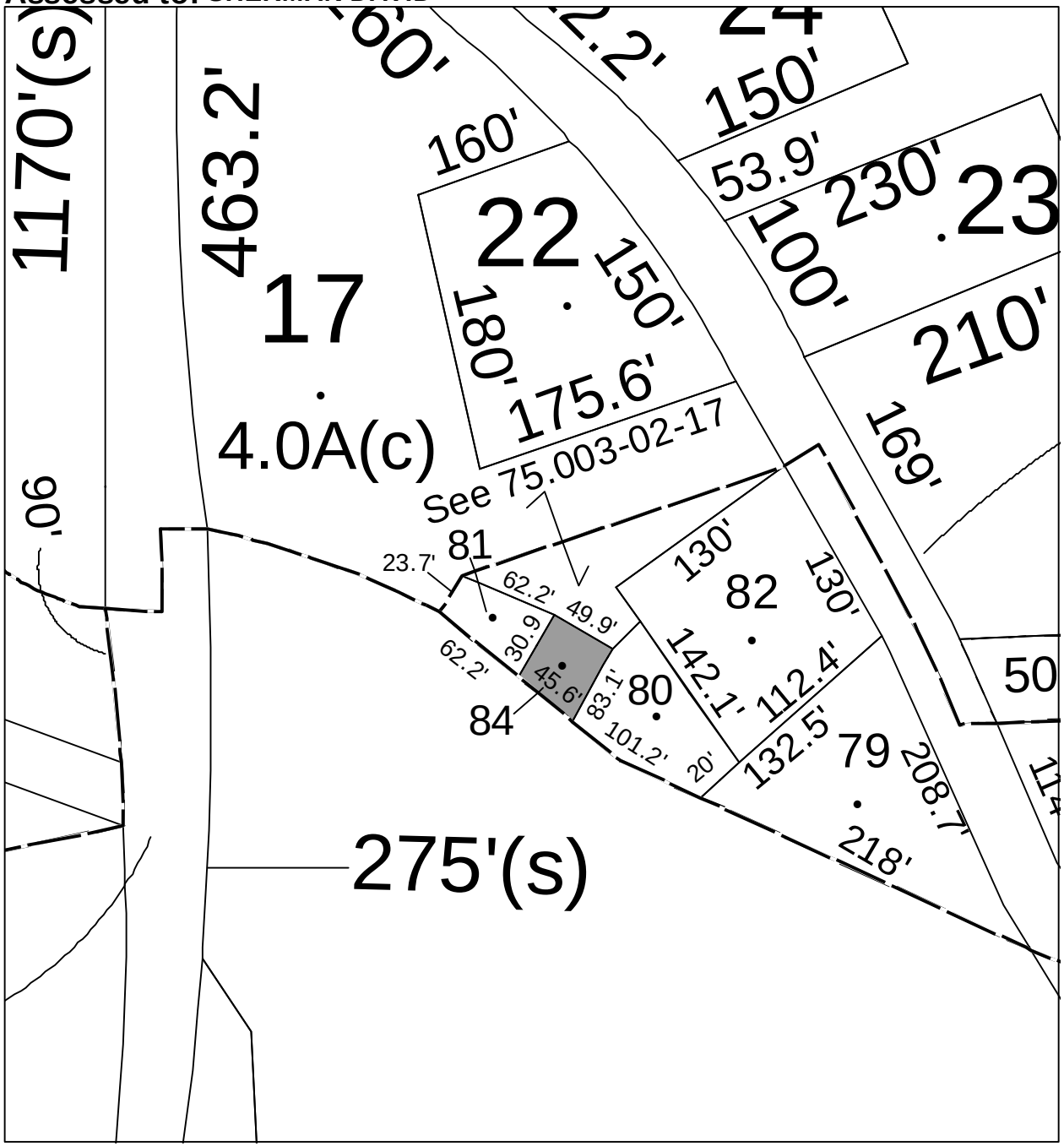

No Image Available

Parcel # 273

TOWN OF: WAWARSING

SBL: 83.6-4-27

Property Class: 311
Residential Vacant Land

Location: CONTINENTAL

Oldest Year of Tax: 2013 G

Amount: $ 3,916

Acres: 1.3

Front: 0

Depth: 0

No Image Available

Current Owner:

Assessed to: UNKNOWN OWNER

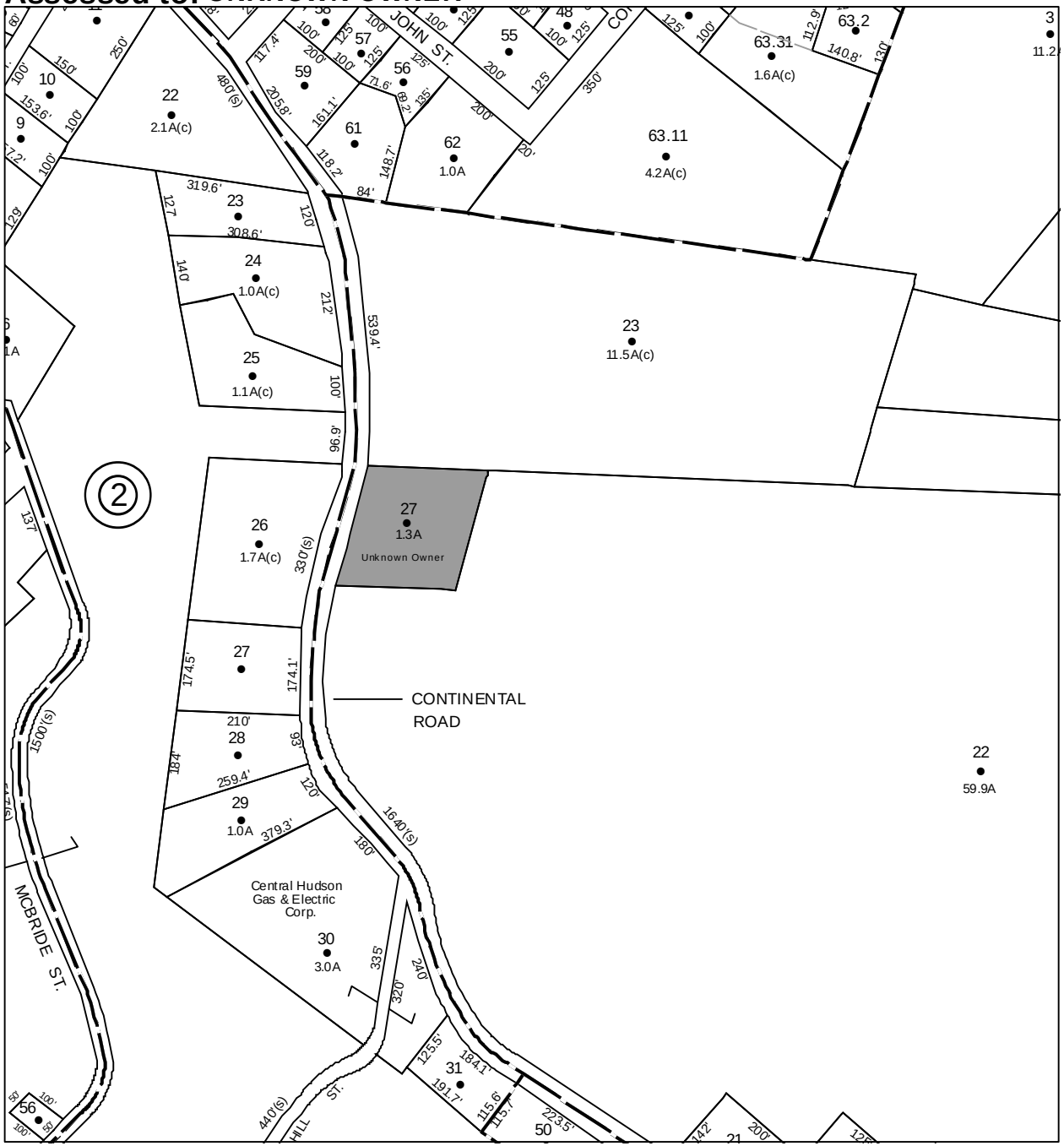

Parcel # 274

Current Owner: COUNTY OF ULSTER

Assessed to: CARLINO ROBERT

TOWN OF: WAWARSING

SBL: 83.6-5-1

Property Class: 312

Residential Land Including a Small Improvemen

Location: 76 RT 55

Oldest Year of Tax: 2011 G

Amount: $ 25,137

Acres: 0.77

Front: 0

Depth: 0

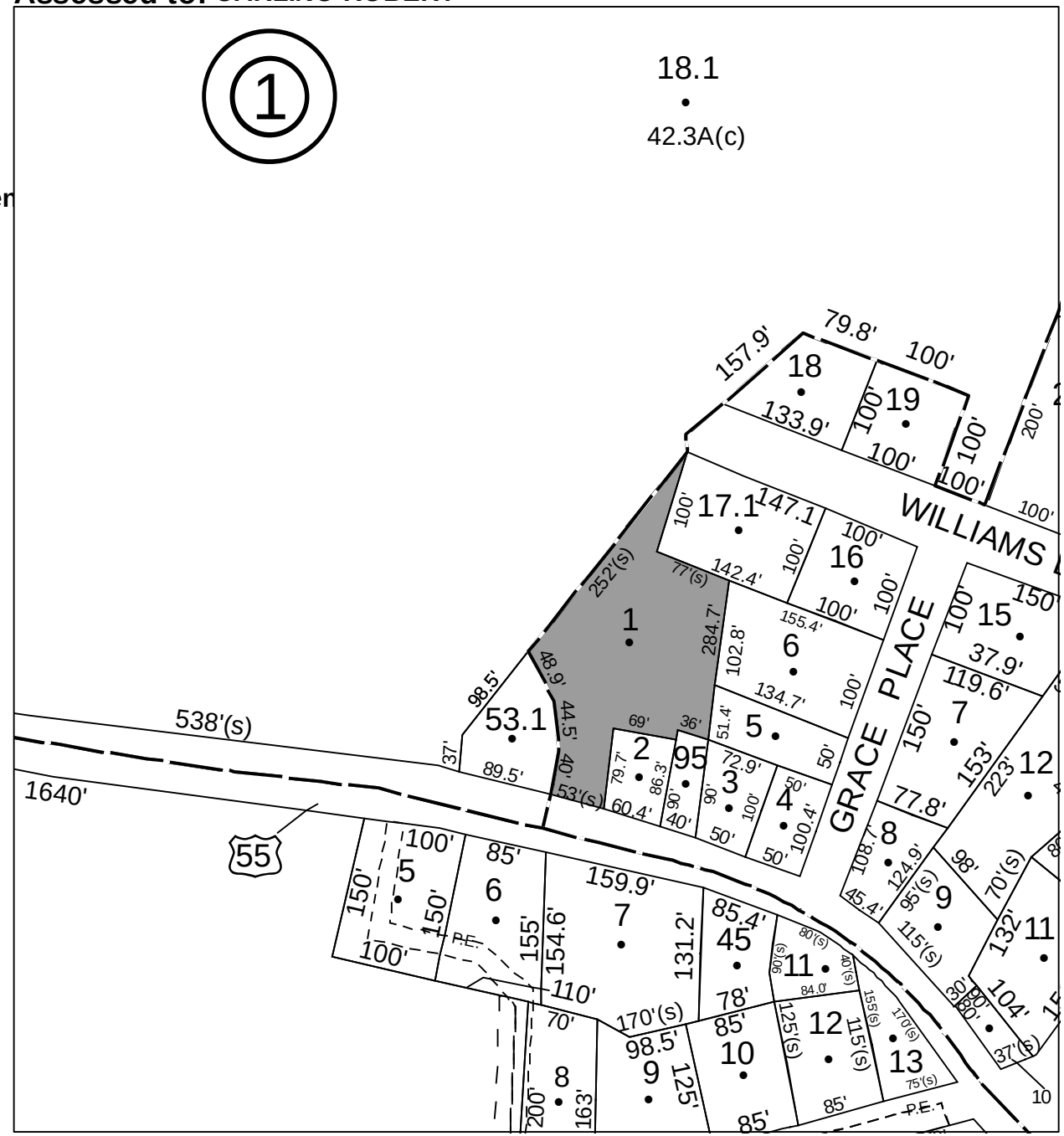

Parcel # 275

TOWN OF: WAWARSING

SBL: 83.34-1-3

Property Class: 314
Rural Vacant Lots of 10 Acres or Less

Location: TOW PATH RD

Oldest Year of Tax: 2010 G

Amount: $ 5,127

Acres: 2.8

Front: 0

Depth: 0

No Image Available

Current Owner: COUNTY OF ULSTER
Assessed to: HARRISON ANTHONY J.P. HARRISON JENNIFER E

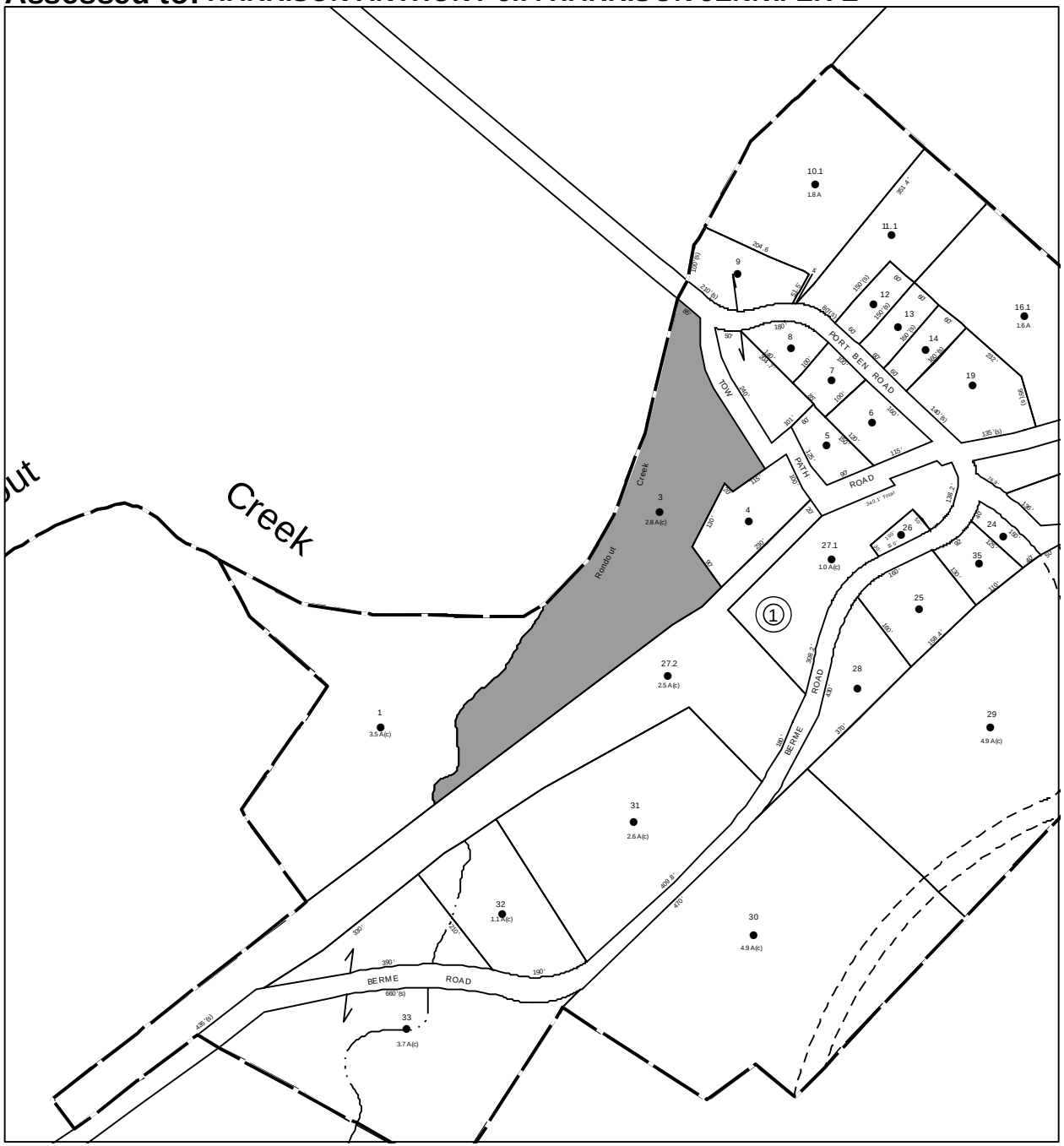

Parcel # 276

Current Owner: COUNTY OF ULSTER

Assessed to: HARRISON ANTHONY J.P. HARRISON JENNIFER E

TOWN OF: WAWARSING

SBL: 83.34-1-4

Property Class: 270
Mobile Home

Location: 16 TOW PATH RD

Oldest Year of Tax: 2010 G

Amount: $ 22,407

Acres: 0.55

Front: 0

Depth: 0

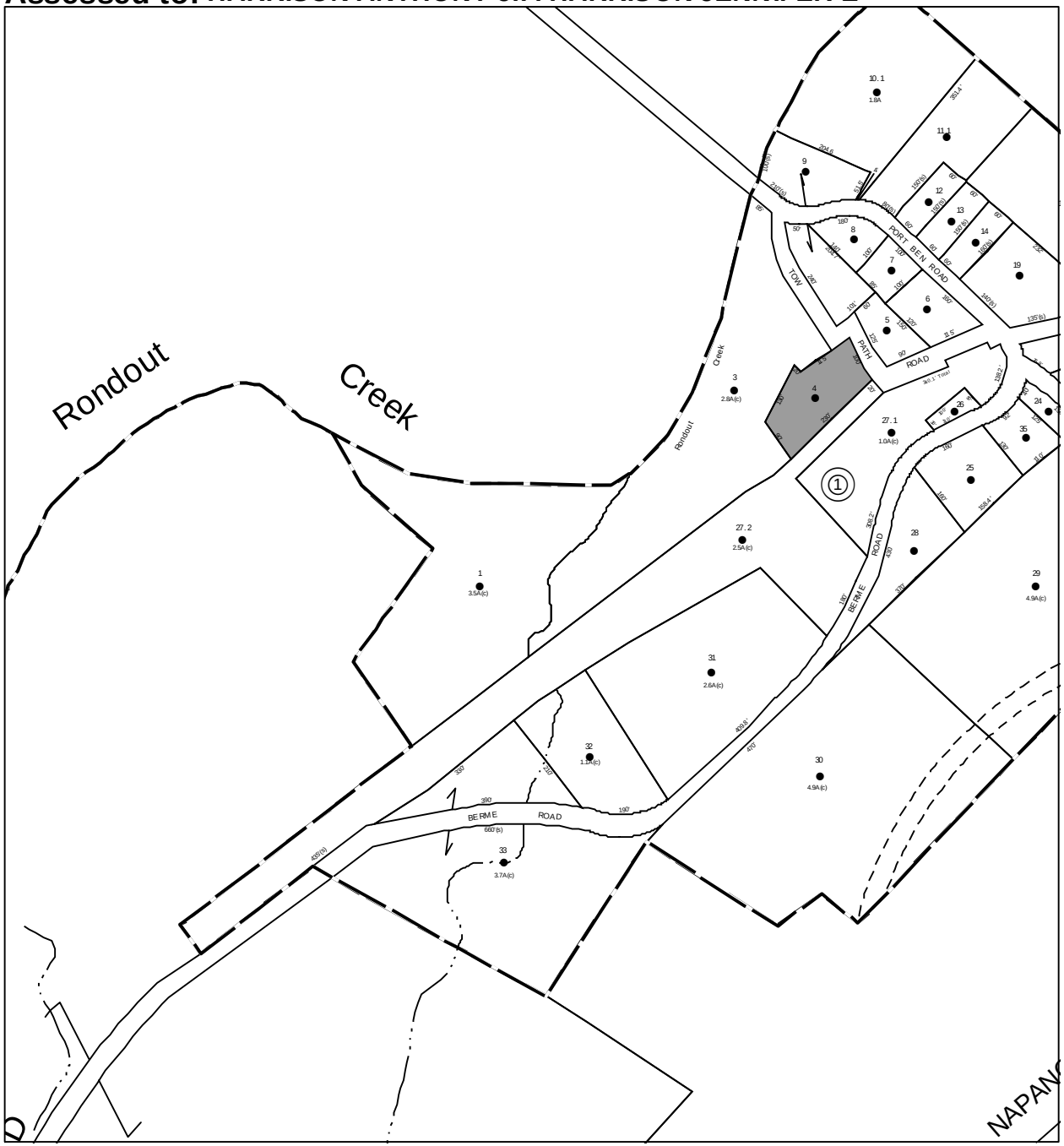

Parcel # 280

TOWN OF: WAWARSING

SBL: 98.1-1-37

Property Class: 314
Rural Vacant Lots of 10 Acres or Less

Location: RT 52

Oldest Year of Tax: 2013 G

Amount: $ 5,106

Acres: 1.7

Front: 0

Depth: 0

No Image Available

Current Owner:
Assessed to: OSZTROVICZKY TIBOR

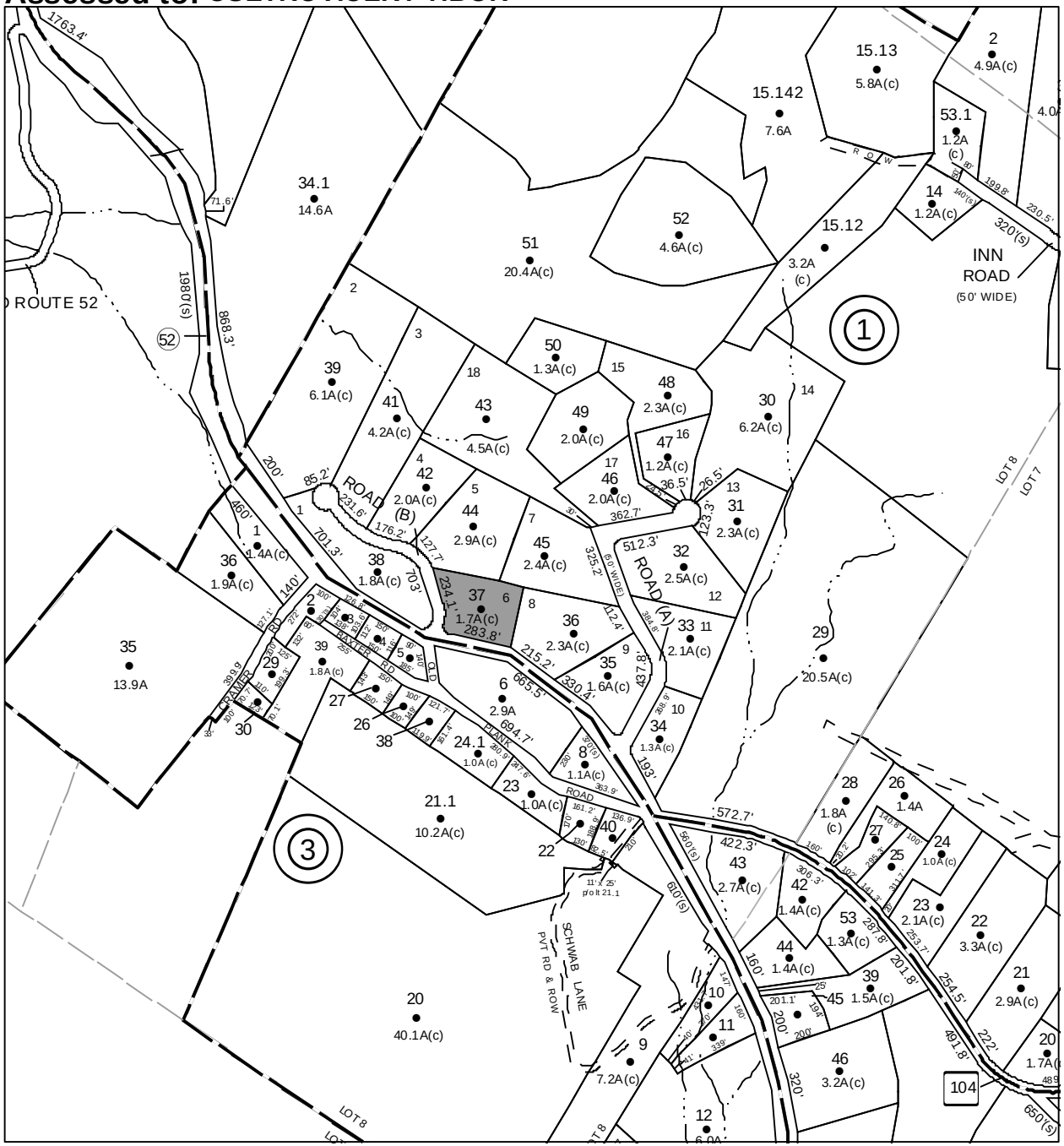

Parcel # 281

TOWN OF: WOODSTOCK

SBL: 38.2-1-16

Property Class: 314
Rural Vacant Lots of 10 Acres or Less

Location: 1673 SAWKILL RD

Oldest Year of Tax: 2011 G

Amount: $ 13,033

Acres: 0.11

Front: 50

Depth: 0

No Image Available
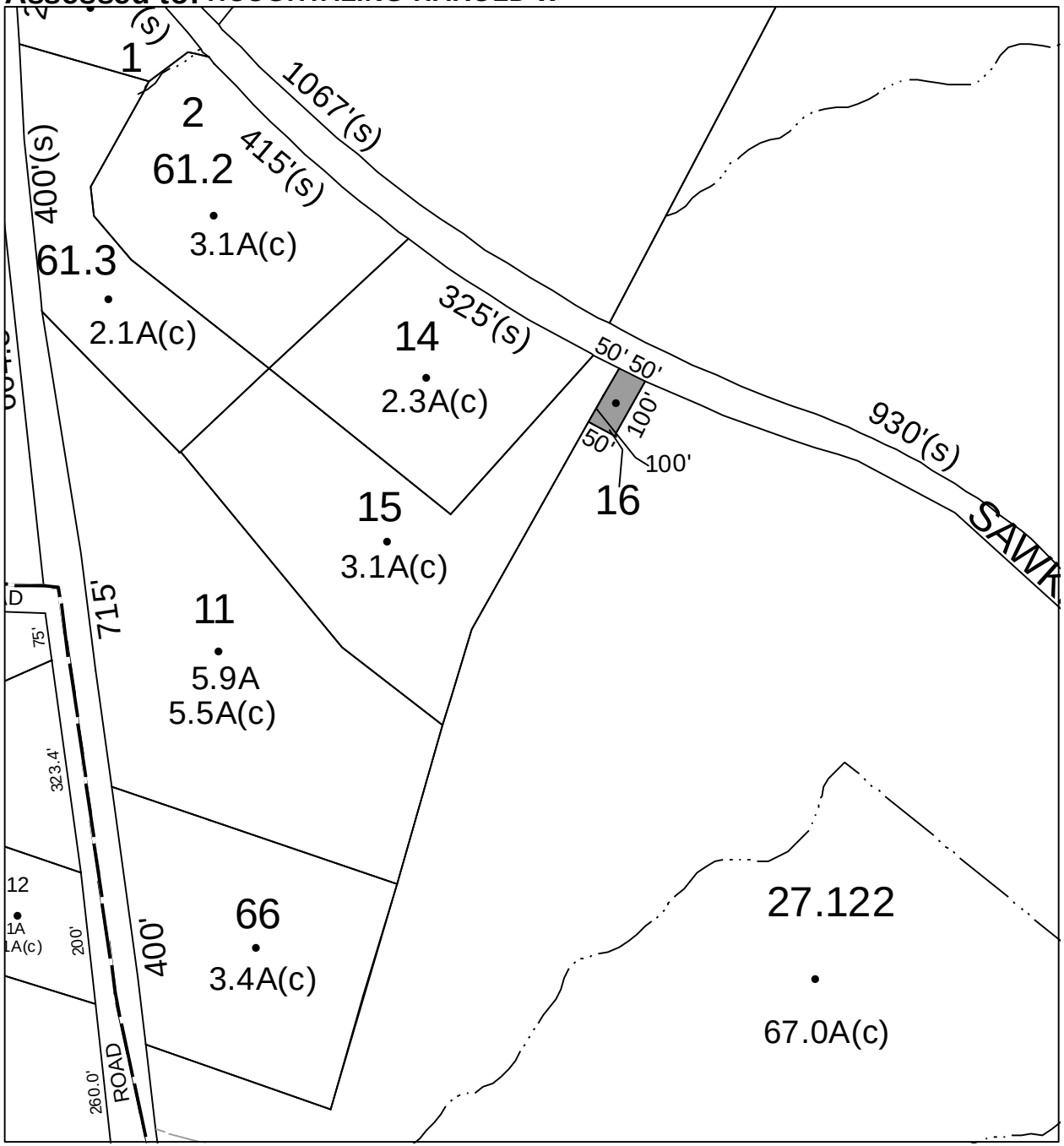
Current Owner: COUNTY OF ULSTER
Assessed to: HOUGHTALING HAROLD W