

# *County of Ulster Public Auction*

## *2016*

**NOTICE OF 1 DAY SALE AT PUBLIC  
AUCTION OF COUNTY LANDS  
QUIMBY THEATRE,  
VANDERLYN HALL  
ULSTER COUNTY COMMUNITY COLLEGE,  
STONE RIDGE,  
NEW YORK  
APRIL 20, 2016  
9:00 AM**

Pursuant to the resolution of the Ulster County Legislature authorizing the sale of the parcels listed, and in the matter of the foreclosure of tax liens by proceeding in rem pursuant to Article Eleven of the Real Property Tax Law by Ulster County, and all of which have remained, for more than three years, unredeemed, and for all of which the County Commissioner of Finance has made and delivered his deed to the County of Ulster for the same. Listed parcels may include properties deemed hazardous, to which the County of Ulster has not taken title. If a bid is accepted with respect to such a parcel, an amended judgment will be obtained to authorize the conveyance of same directly to the successful purchaser and successful purchaser shall agree to fully indemnify Ulster County with respect to such parcel.

Please take notice that in the event a parcel is not redeemed and is thereafter foreclosed, the County of Ulster assumes no responsibility for any personal property located at the foreclosed premises, and any such personal property shall, as of the time the property is thereafter sold at public auction, be deemed abandoned.

### **TERMS OF SALE**

1. The foregoing information and description are complete as far as the records and knowledge of the undersigned indicate. An express condition of this sale is that no warranty or representation is made as to the accuracy of any description or as to title. The County makes no representation that any parcel is free from mortgages, liens, judgments, or encumbrances of any kind; that any building or improvements exist, even though the

descriptions may state that the building or improvements exist thereon.

2. **Bidders should be aware that where property is located in a village there is the possibility of liens existing due to non-payment of village taxes. Bidders are advised to check on the status of such liens on the date of sale. In addition, any bidder should note that the county may or may not sign agreements with individual Villages to include in the sale the amount of delinquent village taxes. Whether or not such an agreement exists as to any particular parcel or Village may be ascertained from the County Commissioner of Finance on the date of sale.**
3. The County Commissioner of Finance reserves the right but shall not be obligated to provide any additional information regarding any parcel on the date of sale. Research should be done prior to auction by prospective bidder.
4. The right is reserved by the undersigned to withdraw any of the aforementioned parcels from such sale at any time before the same are struck down, or to reject any and all bids made at the time of the sale with respect thereto.
5. At the time and place of Auction, all purchasers will sign a memorandum of purchase wherein the purchaser affirms that he or she is not acting on behalf of the former owner(s).
6. At the time the premises are struck down, the successful bidder will be required **immediately** to pay at least **30%** of his/her bid by **cash, certified check, or cashiers check and a separate check for \$185.00 or \$310.00, depending on the classification of the property, for the recording fee for the deed. All Bids \$500 dollars and under must be paid in full at the time of the sale.** The balance of the said bid must be paid in **cash, certified or cashiers check** to the Ulster County Commissioner of Finance within **fifteen (15)** business days from the time the premises are struck down or the offer shall be deemed withdrawn and the monies paid will be forfeited.

7. The County Commissioner of Finance or his representative may declare such brief recesses during conduct of the sale as may be reasonable and feasible.
8. If a successful bidder wishes to immediately bid on a next property coming up for sale, he may delay payment on prior parcel until after the second parcel is sold.
9. **Every bid made at the sale shall be deemed a firm offer to purchase, subject to acceptance or rejection by the Ulster County Legislature in its sole and absolute discretion.** If accepted, a **quitclaim deed** conveying the interest of the County in the parcel of land will be executed and delivered. The successful bidder is subject to the condition and covenant that the said County of Ulster shall in no event be or become liable for any defects in title so conveyed for any cause whatsoever, and no claim or demand of any nature shall ever be made against the said County of Ulster arising from such sale or proceedings leading thereto. In the event any offer is rejected by the Ulster County Legislature, the monies paid there under shall be promptly refunded.
10. **Bids will not be submitted to the Legislature until they are paid in full. Transfer gains and E & A forms must be fully completed by a bidder to allow recording of the deed. If bidder fails to comply with these requirements, his/her bid will be rejected and money returned or forfeited.**
11. The opening bid shall be the redemption amount listed for each property except, in instances where the County Commissioner of Finance has established a lower minimum. Succeeding bids must be made in multiples of at least \$100. Interest is not paid on bids rejected by the County Legislature.
12. **The purchaser of any of said parcels shall, at the time and place of sale, sign a memorandum of his/her offer to purchase and an agreement to comply with the terms and conditions of sale herein contained, and to execute transfer gains and E & A forms to allow recording of the deed. When taking title to property in more than one name, please be specific as to the form of ownership you would like the deed to be in, i.e. ( tenants in common, joint tenants with the right of survivorship or in the case of a married couple tenants by the entirety). There are significant differences in each form of ownership, so if one is unsure or has questions, a private attorney should be consulted.**
13. Upon the approval of the purchase bid, the deed will be filed with the County Clerk.
14. **POSSESSION OF PROPERTY IS FORBIDDEN UNTIL THE DEED IS RECORDED WITH THE ULSTER COUNTY CLERK CONVEYING TITLE TO THE PURCHASER. TITLE VESTS UPON THE RECORDING OF THE DEED.**
15. SUCCESSFUL BIDDERS SHALL BE RESPONSIBLE FOR PAYMENT OF **2016-2017** SCHOOL TAXES, ANY VILLAGE OR TOWN WATER AND SEWER RENTS AND ASSESSMENTS, ANY OTHER APPLICABLE CHARGES (INCLUDING BUT NOT LIMITED TO, OMITTED AND PRO RATED TAXES, DEMOLITION CHARGES AND INTEREST AND PENALTIES), AND ALL SUBSEQUENT TAX LEVIES.
16. Evictions, if necessary, are the sole responsibility of the successful bidder once the deed has been recorded in their name.
17. All registered bidders are required to provide proper picture I.D. with a signature.

COUNTY OF ULSTER BY:  
Honorable Kenneth J. Ronk, Jr., Chairman,  
Ulster County Legislature

CONTACT INFORMATION:  
Burton Gulnick, Jr.  
Ulster County Commissioner of Finance

Phone: (845) 340-3297  
Website: [www.ulstercountyny.gov/finance](http://www.ulstercountyny.gov/finance)

## **CODES FOR CLASSIFICATIONS**

**100 AGRICULTURAL**

**200 RESIDENTIAL**

**300 VACANT LAND**

**400 COMMERCIAL**

**500 RECREATION & ENTERTAINMENT**

**600 COMMUNITY SERVICES**

**700 INDUSTRIAL**

**800 PUBLIC SERVICES**

**900 WILD, FORESTED, CONSERVATION  
LANDS & PUBLIC PARKS**

## **IMPORTANT NOTICE**

**The County of Ulster strongly recommends that all prospective bidders thoroughly research and investigate any property(ies) they are planning on bidding on for judgments, liens, mortgages, exact location, description, physical condition and legal use prior to bidding at the auction.**

**IF YOU HAVE NOT THOROUGHLY RESEARCHED AND INVESTIGATED THE PROPERTY(IES) YOU PLAN ON BIDDING ON, AND/OR DO NOT HAVE THE CORRECT FORM OF PAYMENT IN PLACE AT THE TIME AND PLACE OF THE AUCTION, PLEASE DO NOT BID ON ANY OF THEM.**

**IF YOU ARE DISSATISFIED WITH YOUR PURCHASE AND DO NOT PAY YOUR BID BALANCE YOU WILL NOT RECEIVE YOUR MONIES BACK. MONIES PAID WILL BE FORFEITED.**

# Parcel # 1

TOWN OF: ESOPUS

SBL: 56.44-1-6

Property Class: 314

Rural Vacant Lots of 10 Acres or Less

Location: 814 FIRST AVE

Oldest Year of Tax: 2013 G

Amount: \$ 4,353

Acres: 0

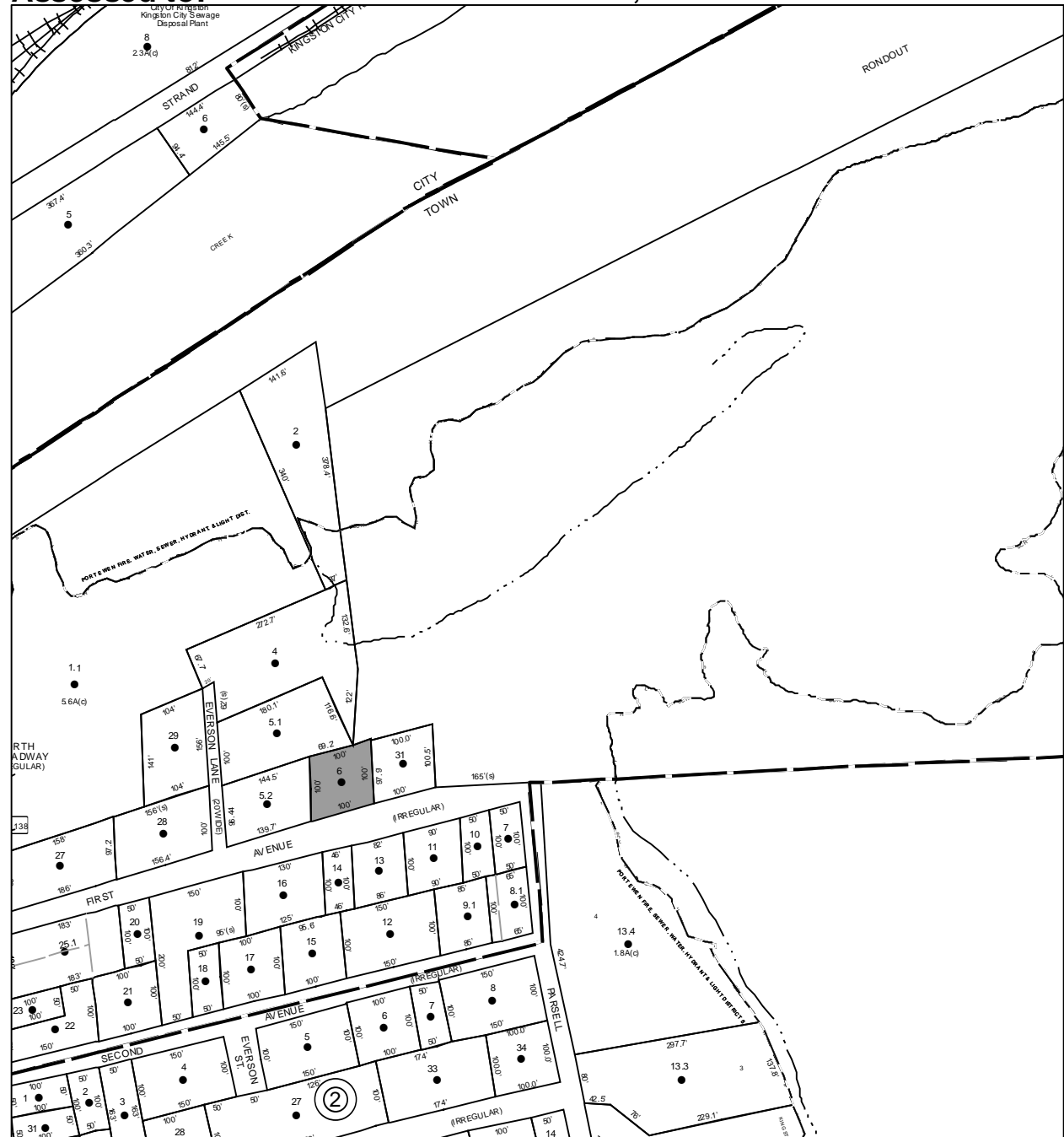
Front: 100

Depth: 100

No Image Available

Current Owner:

Assessed to: WELCOME HOME DEVELOPERS, LLC



# Parcel # 2

TOWN OF: ESOPUS

SBL: 56.51-1-7

Property Class: 311  
Residential Vacant Land

Location: 49 CONNELLY RD

Oldest Year of Tax: 2013 G

Amount: \$ 5,369

Acres: 0

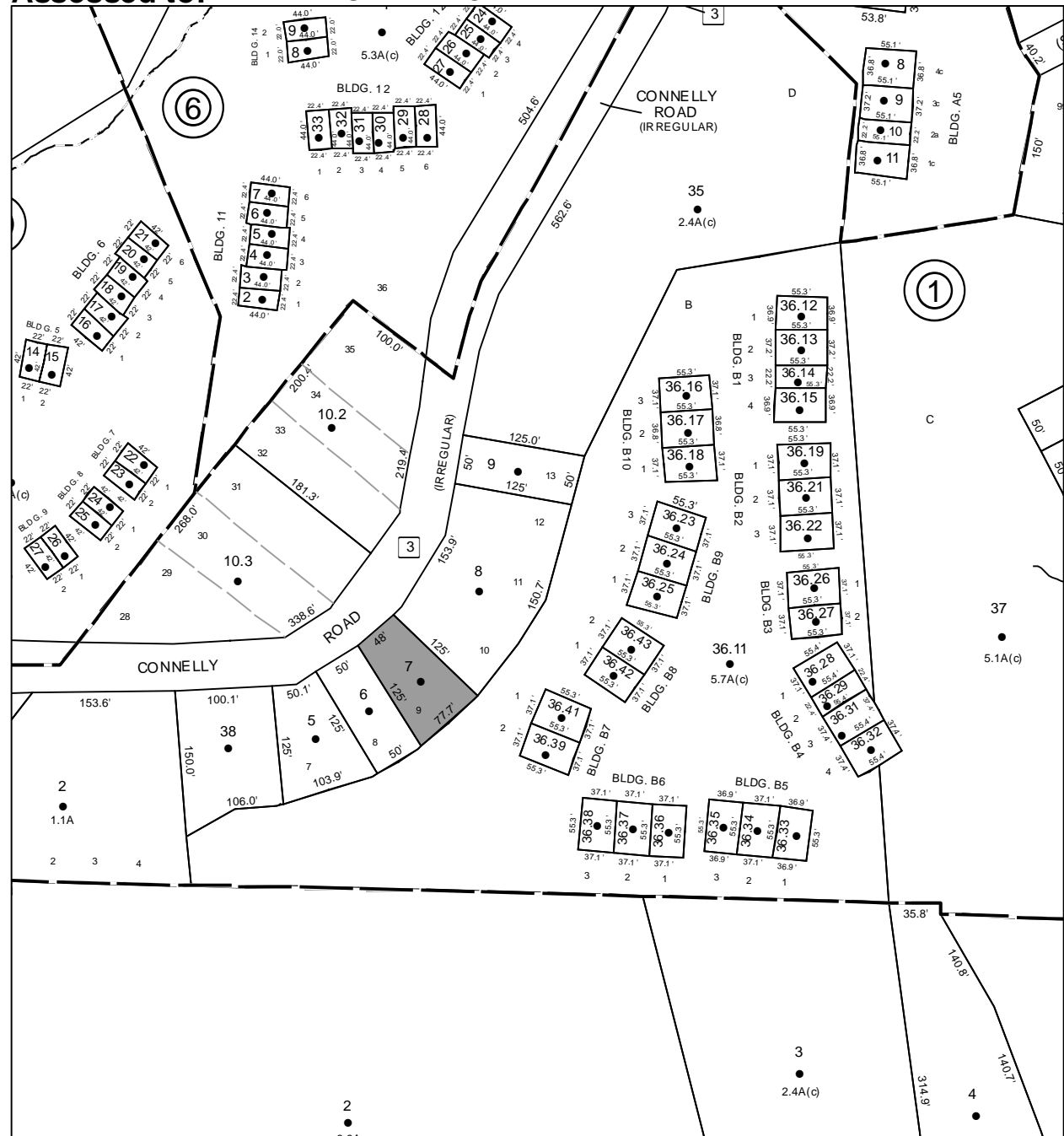
Front: 48

Depth: 125

No Image Available

Current Owner:

Assessed to: WHIPPLE GERALD C



**Parcel # 3**

**TOWN OF: ESOPUS**

**SBL: 63.3-5-23.100**

**Property Class: 311  
Residential Vacant Land**

**Location: 207 UNION CENTER RD**

**Oldest Year of Tax: 2008 G**

**Amount: \$ 34,209**

**Acres: 1**

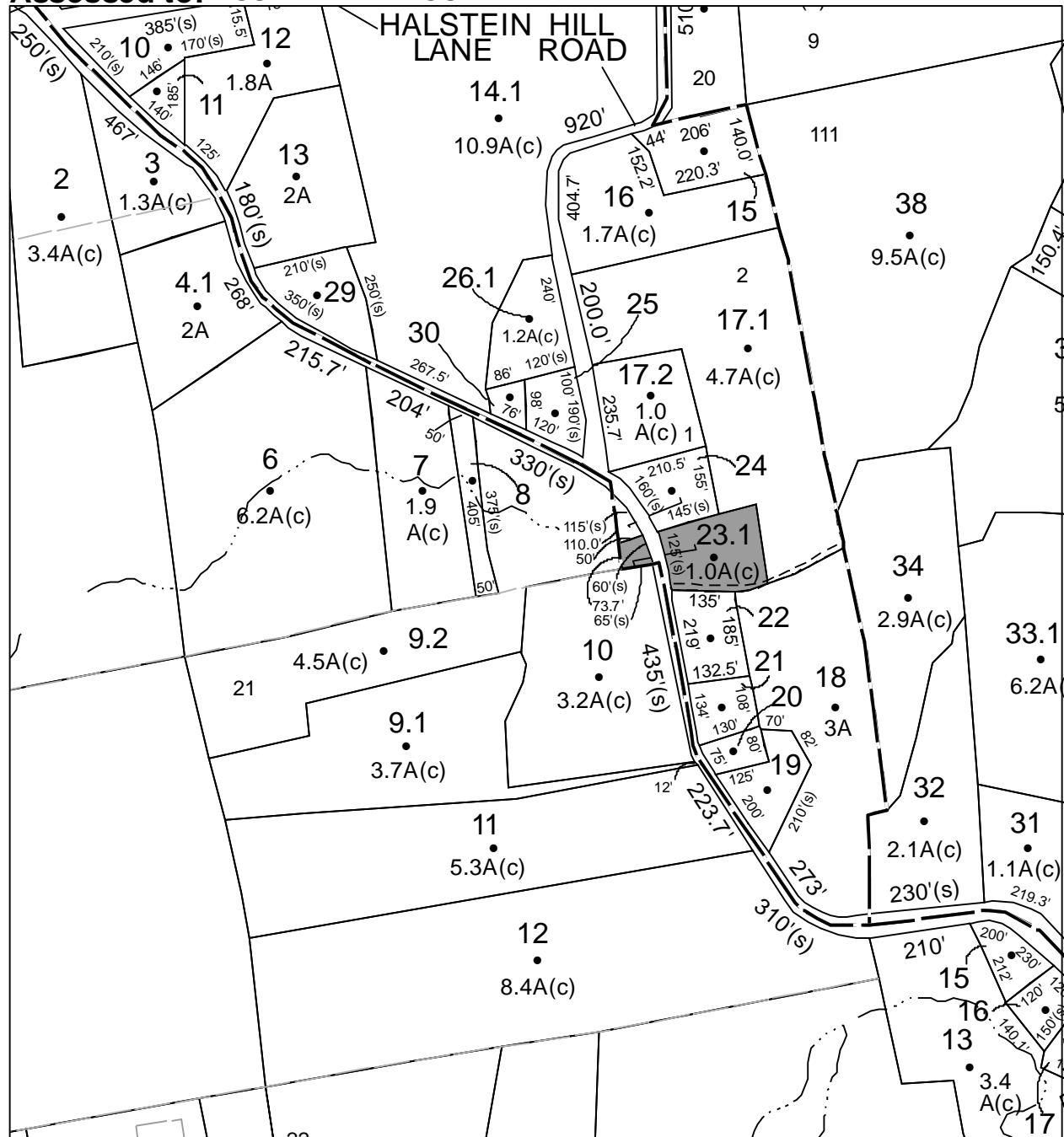
**Front: 0**

**Depth: 0**

No Image Available

**Current Owner: COUNTY OF ULSTER**

**Assessed to: ROSE VERA A ROSE ELVERA A**



**Parcel # 4**

**TOWN OF: ESOPUS**

**SBL: 63.4-6-11.110**

**Property Class: 311**  
Residential Vacant Land

**Location: UNION CTR RD**

**Oldest Year of Tax: 2012 G**

**Amount: \$ 1,139**

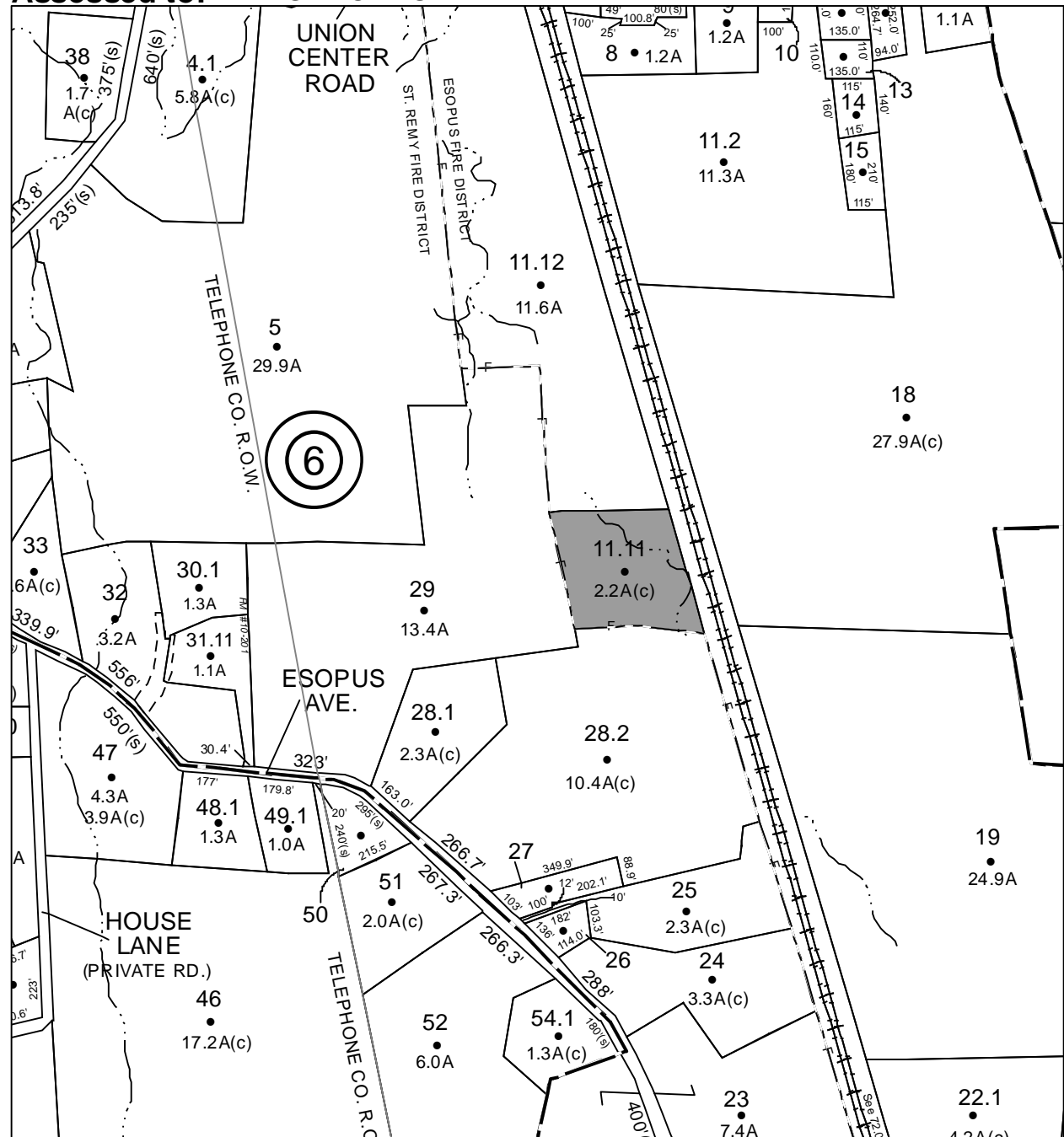
**Acres: 2.2**

**Front: 0**

**Depth: 0**

No Image Available

**Current Owner: COUNTY OF ULSTER**  
**Assessed to: IRVING THOMAS**



# Parcel # 5

TOWN OF: ESOPUS

SBL: 71.3-1-21.243

Property Class: 311  
Residential Vacant Land

Location: 114 PALAPHENE RD

Oldest Year of Tax: 2013 G

Amount: \$ 12,002

Acres: 3.7

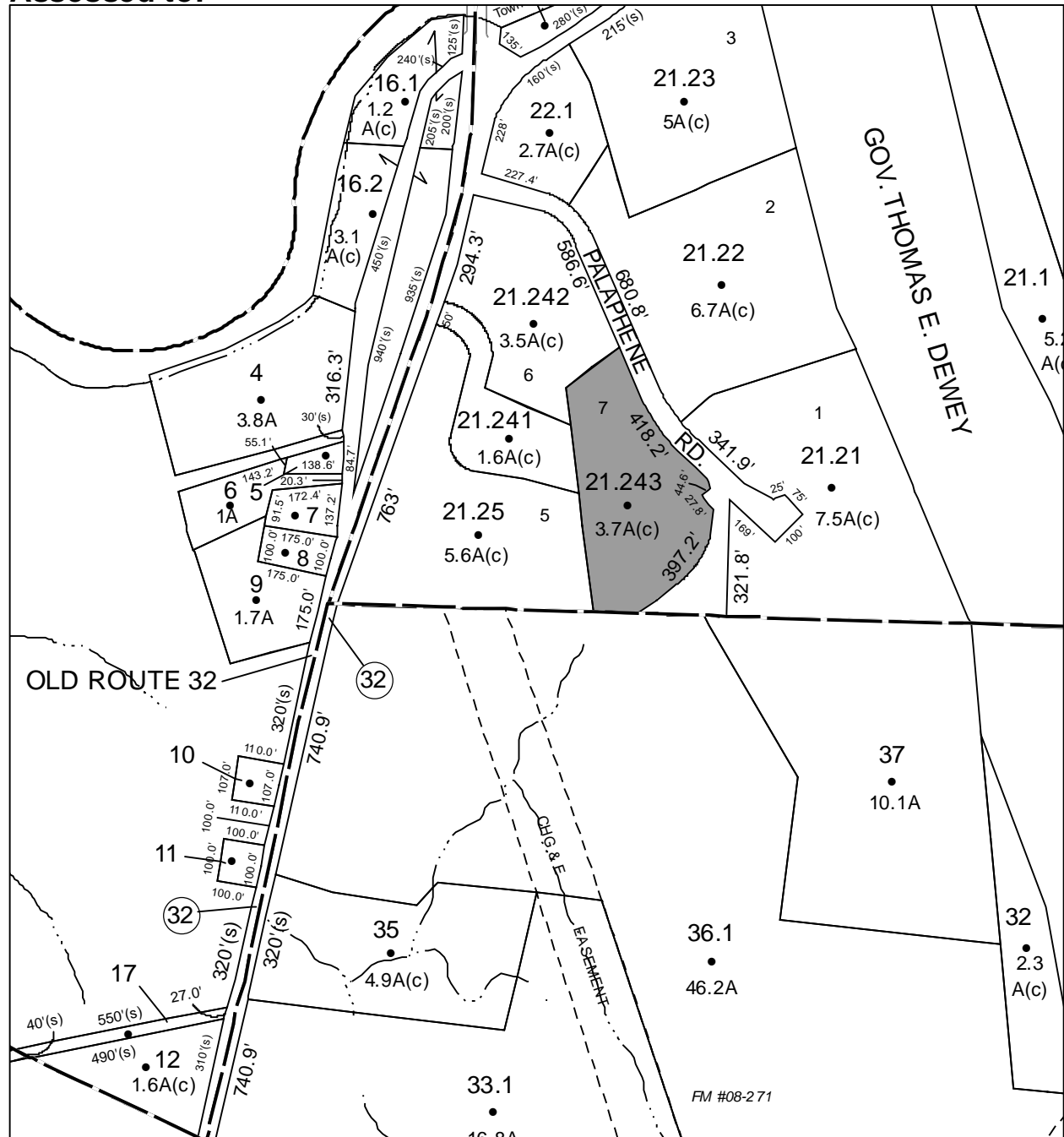
Front: 0

Depth: 0

No Image Available

Current Owner:

Assessed to: HANSEN FREDERICK





# Parcel # 6

TOWN OF: ESOPUS

SBL: 71.3-3-16

Property Class: 210  
One Family Year

Location: 61 MARTIN SWEEDISH RD

Oldest Year of Tax: 2013 G

Amount: \$ 19,134

Acres: 2.07

Front: 0

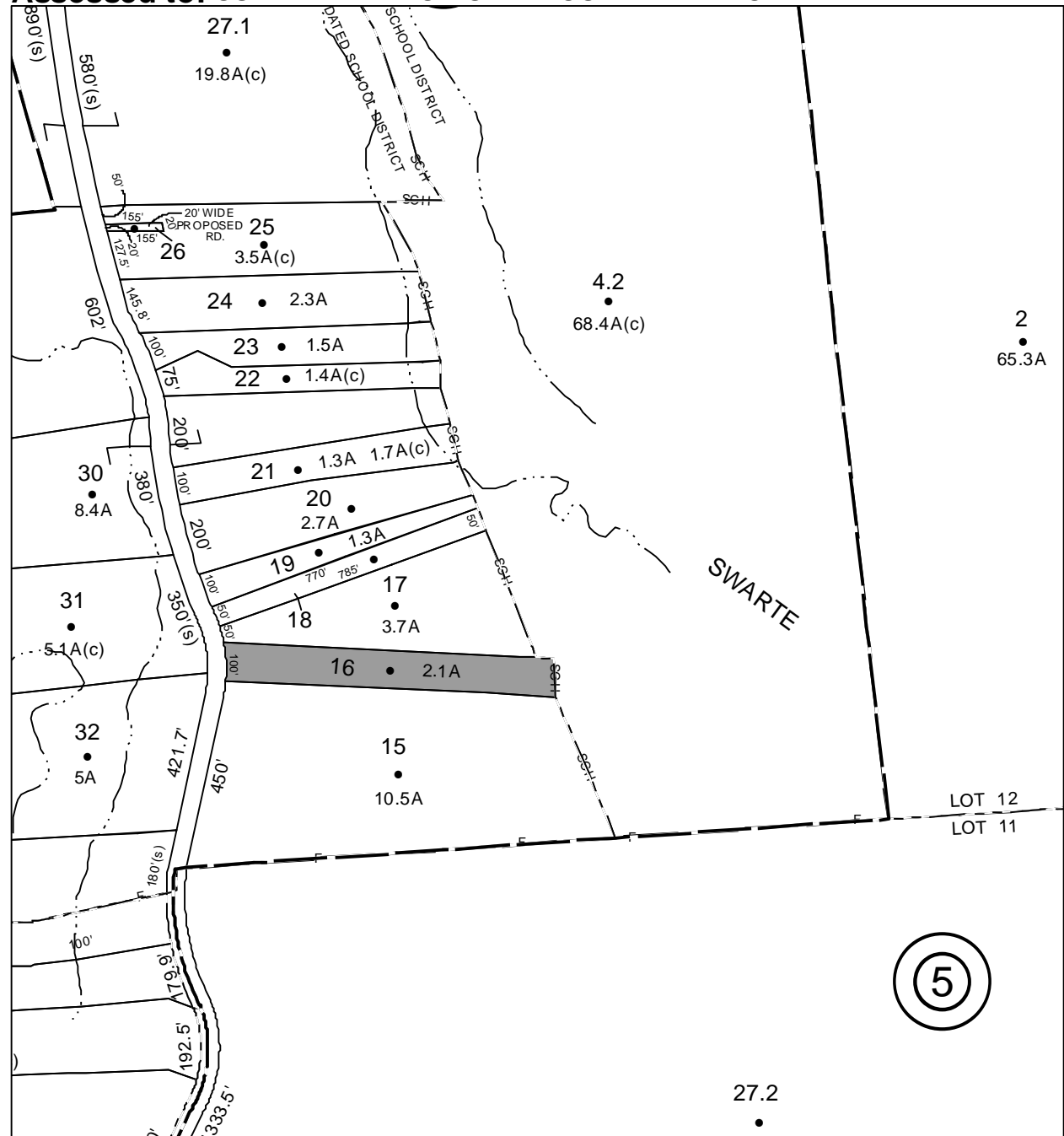
Depth: 0



Current Owner:

Assessed to: OSTERMEIER DORIS

OSTERMEIR ROBERT



# Parcel # 7

TOWN OF: ESOPUS

SBL: 71.4-4-53

Property Class: 260  
Seasonal Residences

Location: 246 FLOYD ACKERT RD

Oldest Year of Tax: 2011 G

Amount: \$ 30,756

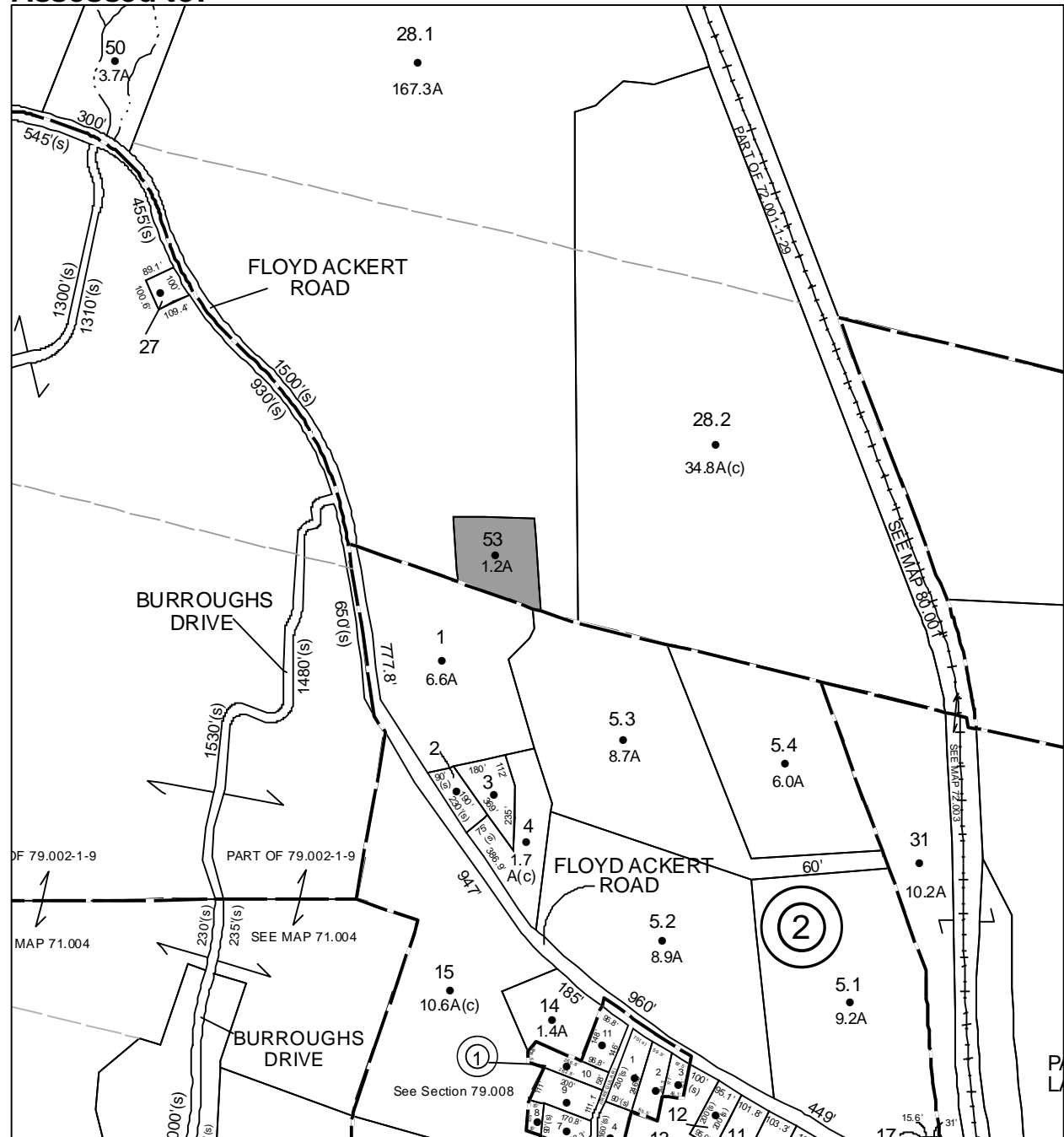
Acres: 1.45

Front: 0

Depth: 0

Current Owner: COUNTY OF ULSTER

Assessed to: BOMBINO JAMES CHARLES BOMBINO TAMMY



# Parcel # 8

TOWN OF: ESOPUS

SBL: 80.1-3-10

Property Class: 210  
One Family Year

Location: 1734 BROADWAY/ROUTE 9W

Oldest Year of Tax: 2013 G

Amount: \$ 10,805

Acres: 0

Front: 144

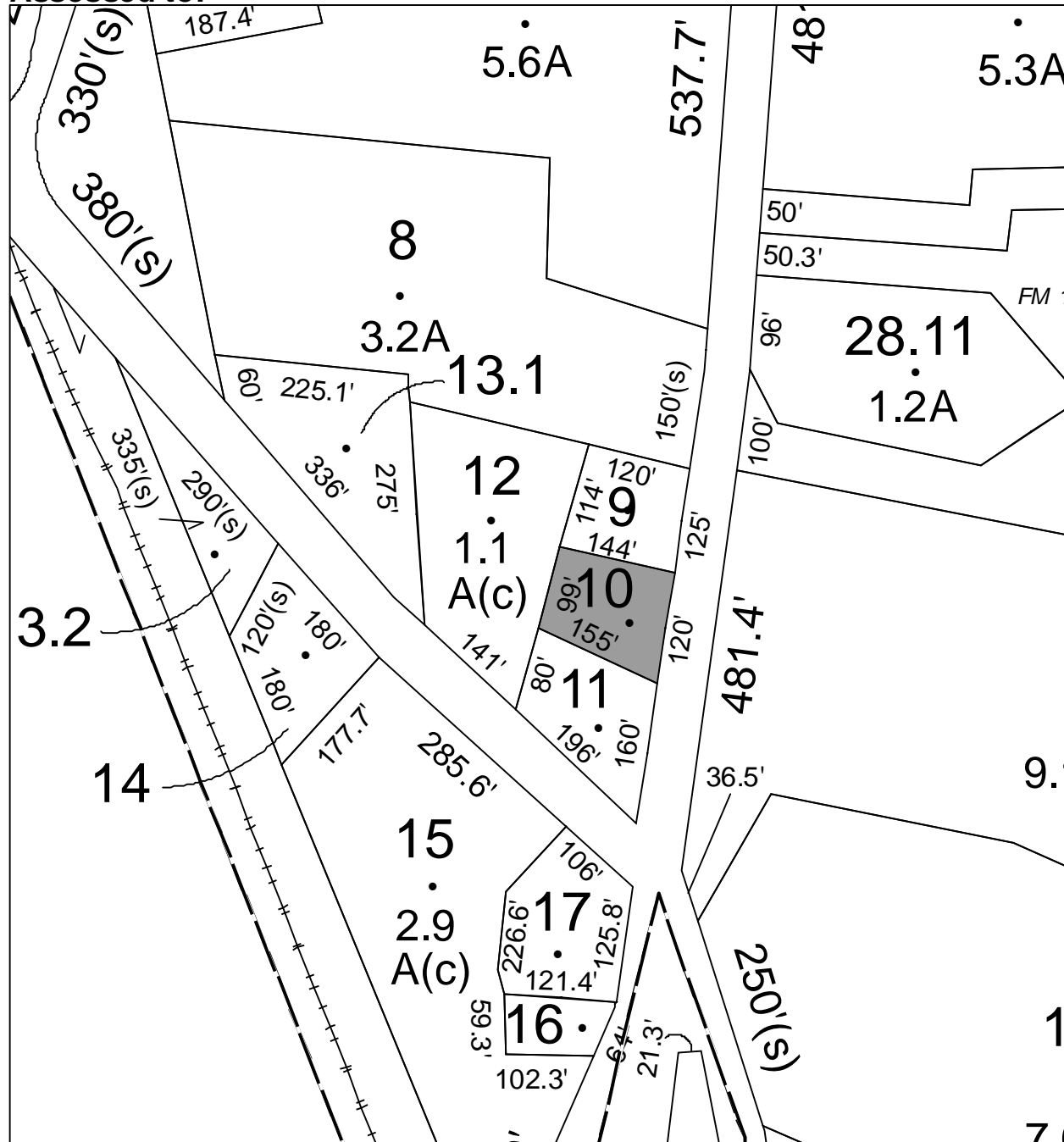
Depth: 120



Current Owner: HARKNESS SIGN & ART STUDIO INC

Assessed to: HARKNESS SIGN

HARKNESS ART STUDIO



# Parcel # 9

TOWN OF: GARDINER

SBL: 93.1-4-22

Property Class: 270  
Mobile Home

Location: 24 PIONEER RD

Oldest Year of Tax: 2011 G

Amount: \$ 15,419

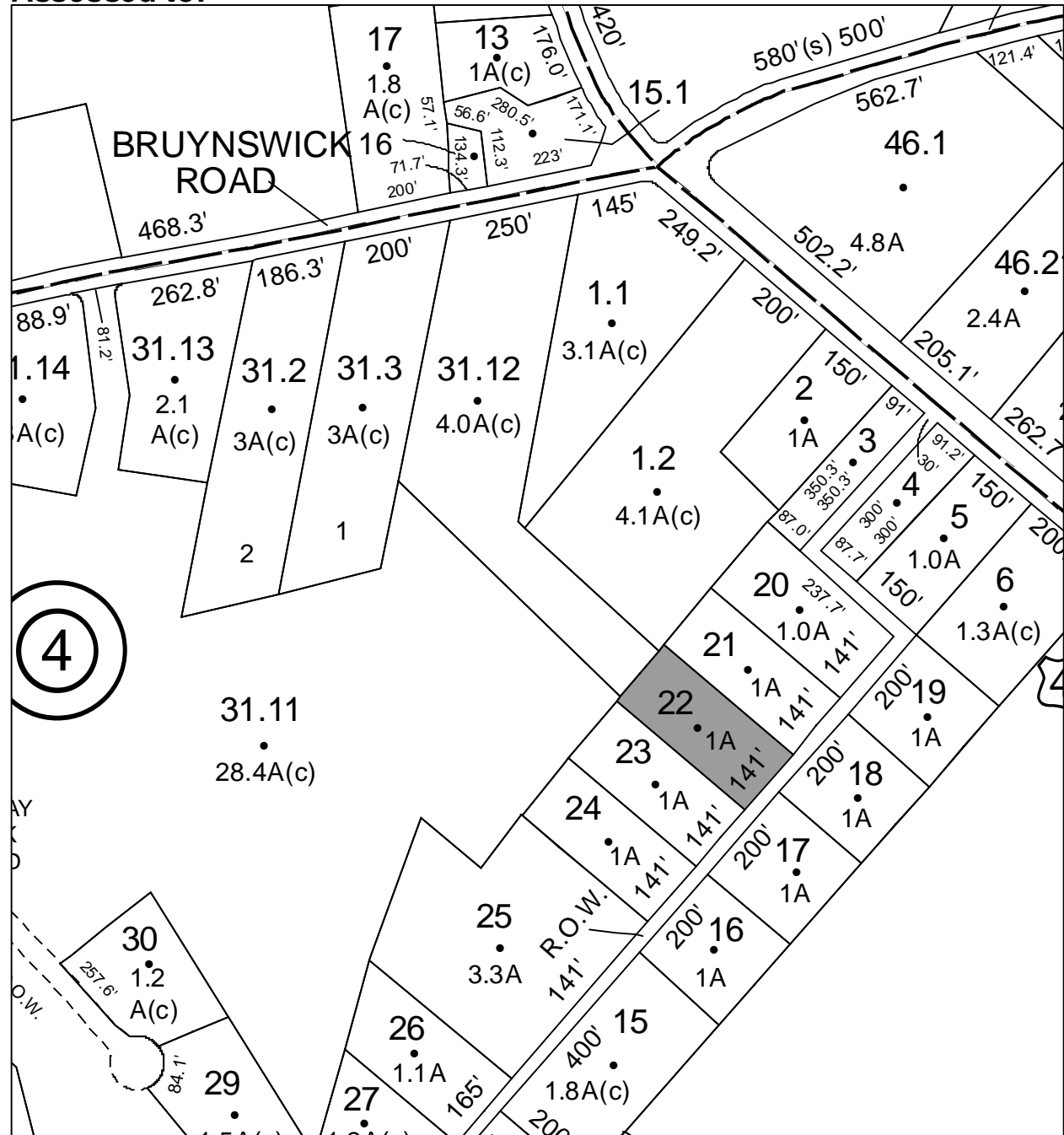
Acres: 1

Front: 141

Depth: 300

Current Owner:

Assessed to: MCMILON-WILKINSON MARY M



# Parcel # 10

TOWN OF: GARDINER

SBL: 93.2-1-33.6

Property Class: 411  
Apartments

Location: 881 ALBANY POST RD

Oldest Year of Tax: 2013 G

Amount: \$ 12,898

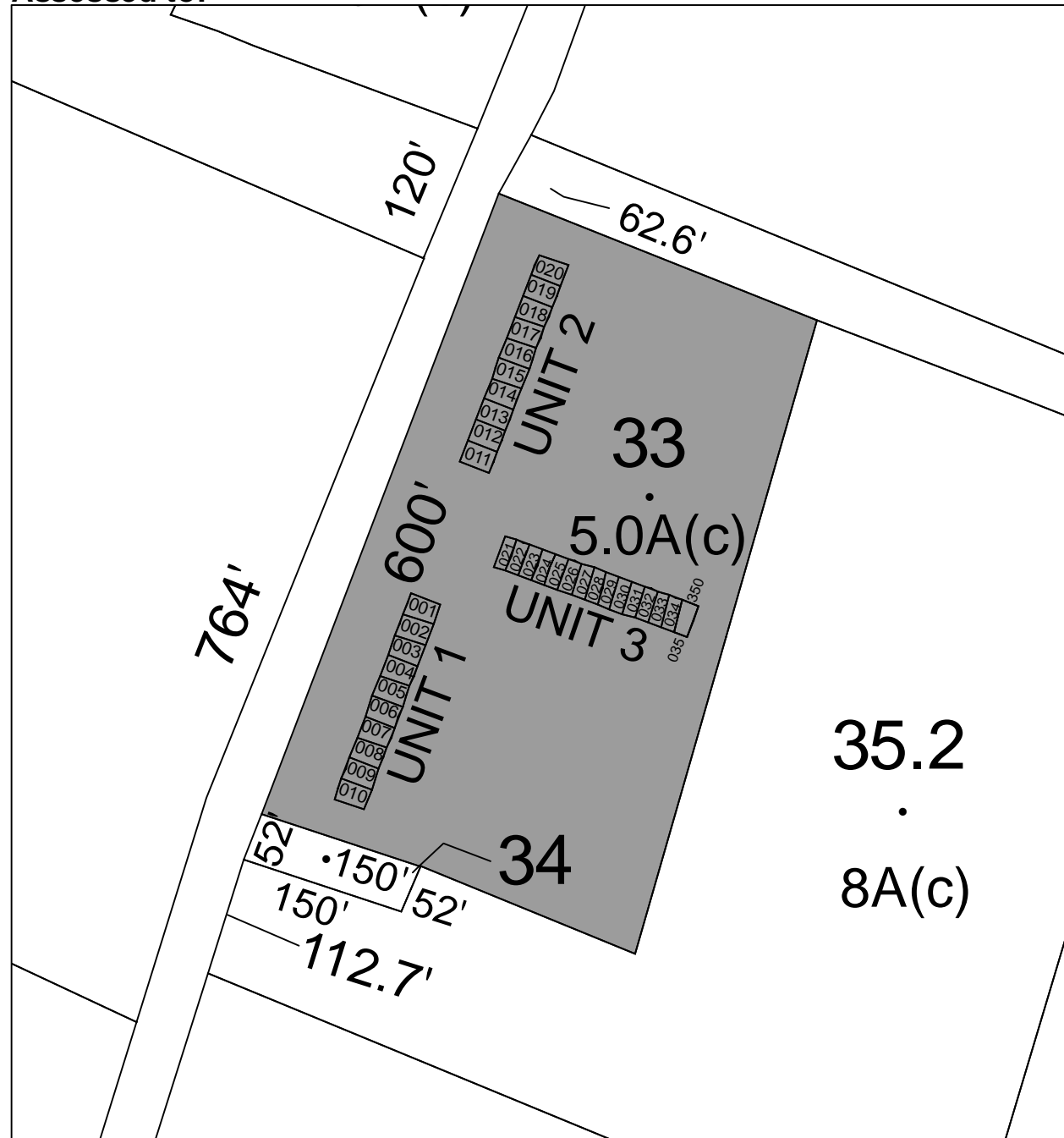
Acres: 0

Front: 0

Depth: 0

Current Owner:

Assessed to: SANCHEZ SONIA



# Parcel # 11

TOWN OF: GARDINER

SBL: 93.2-1-33.7

Property Class: 411  
Apartments

Location: 881 ALBANY POST RD

Oldest Year of Tax: 2013 G

Amount: \$ 16,400

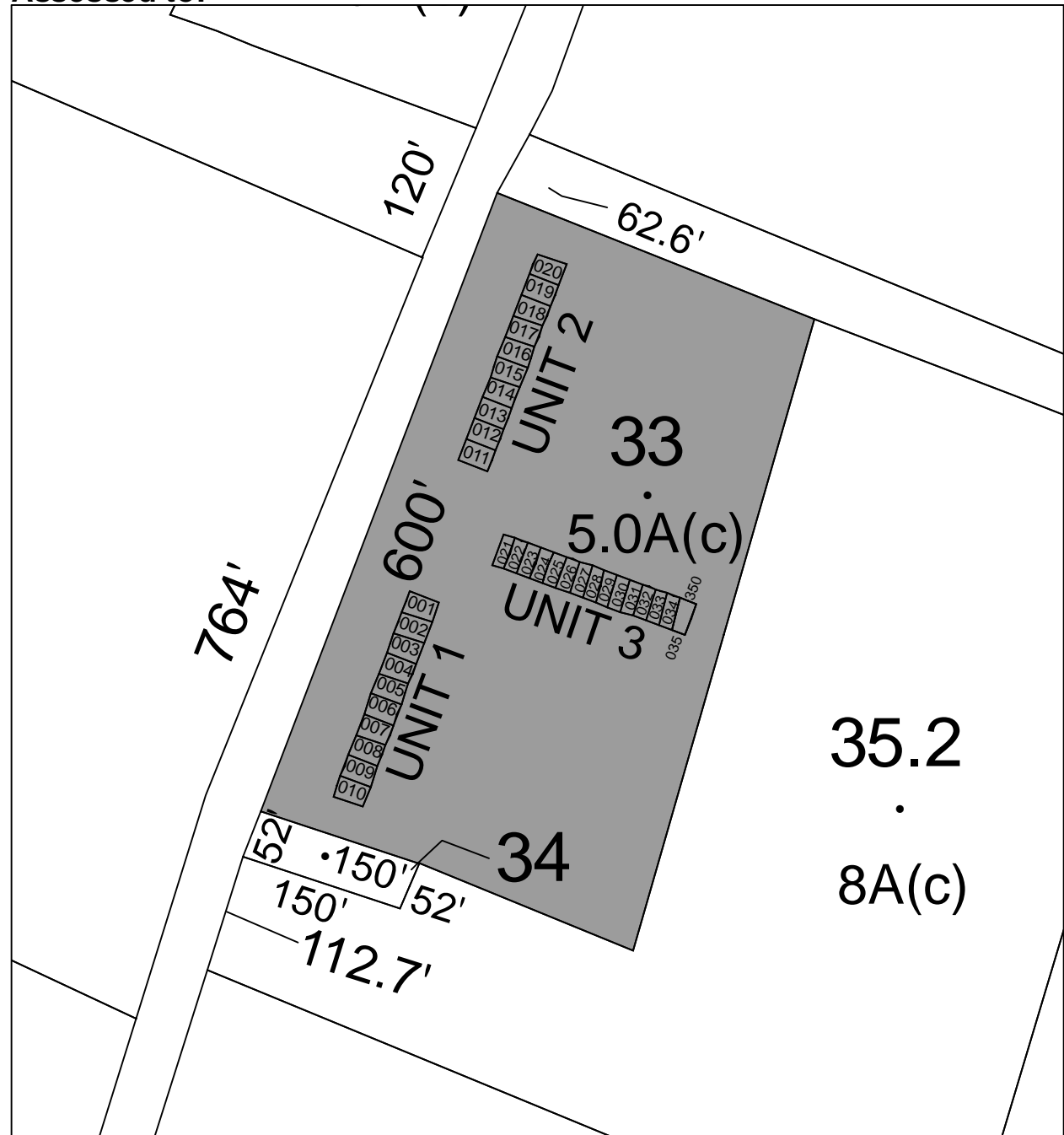
Acres: 0

Front: 0

Depth: 0

Current Owner:

Assessed to: SANCHEZ SONIA



# Parcel # 14

TOWN OF: HARDENBURGH

SBL: 3.3-4-3.200

Property Class: 311  
Residential Vacant Land

Location: TODD MTN RD

Oldest Year of Tax: 2013 G

Amount: \$ 1,699

Acres: 2

Front: 0

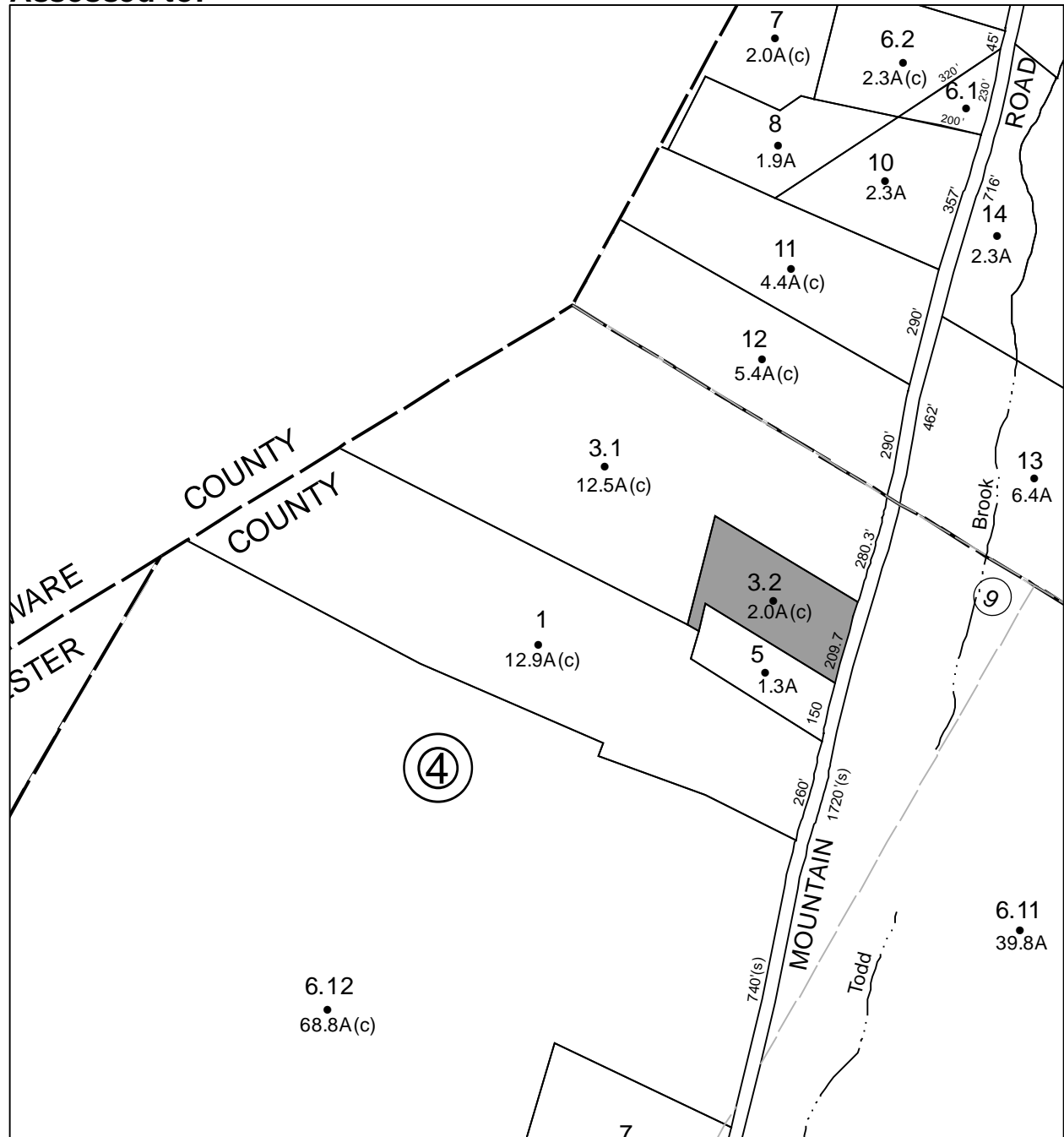
Depth: 0

No Image Available

Current Owner:

Assessed to: PAGILLO JOSEPH SR

PAGILLO JOSEPH JR



**Parcel # 15**

**TOWN OF: HURLEY**

**SBL: 37.2-5-9.100**

**Property Class: 311  
Residential Vacant Land**

**Location: GLENVIEW DR**

**Oldest Year of Tax: 2013 G**

**Amount: \$ 729**

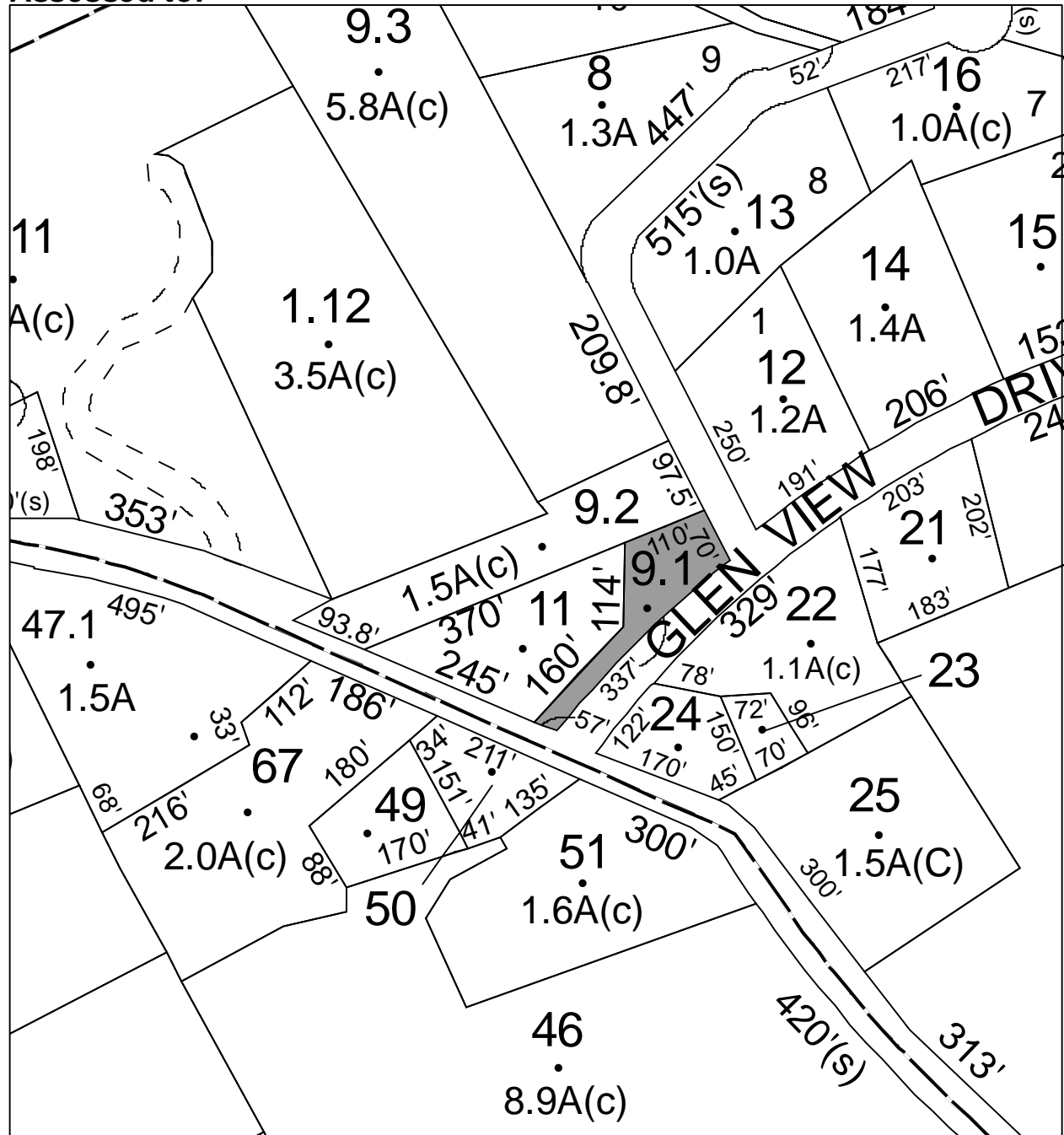
**Acres: 0.4**

**Front: 0**

**Depth: 0**

**Current Owner:**

**Assessed to: TERWILLIGER PAUL**



No Image  
Available



# Parcel # 17

TOWN OF: KINGSTON

SBL: 39.13-4-10

Property Class: 314

Rural Vacant Lots of 10 Acres or Less

Location: WINTERGREEN HILL RD

Oldest Year of Tax: 2010/2011 S

Amount: \$ 4,124

Acres: 0.36

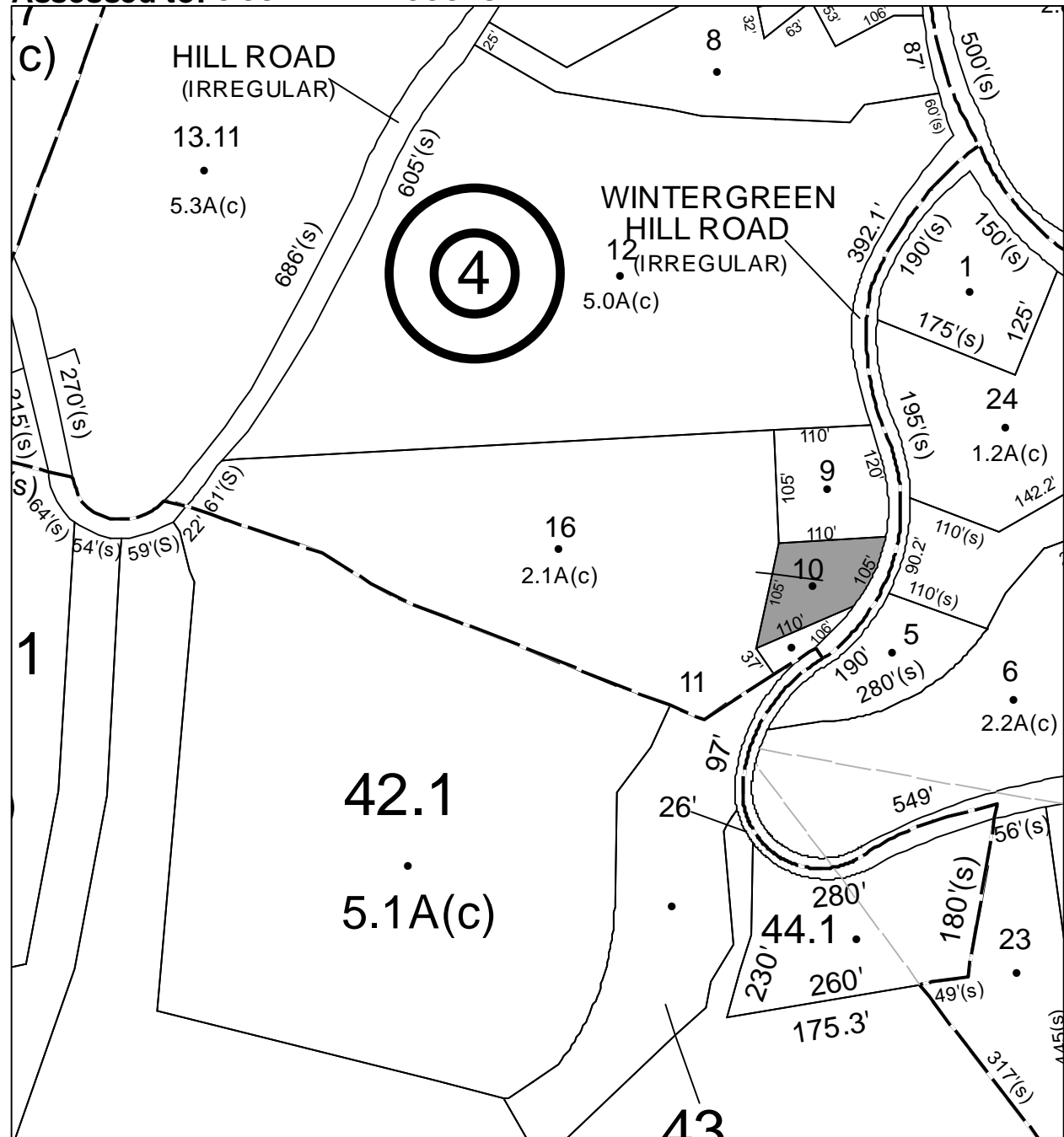
Front: 0

Depth: 0

No Image Available

Current Owner:

Assessed to: O'SULLIVAN MCCOLGAN KELLEY A



# Parcel # 18

Current Owner: COUNTY OF ULSTER

Assessed to: D'SOUZA KIM C

TOWN OF: KINGSTON

SBL: 47.2-1-6

Property Class: 314

Rural Vacant Lots of 10 Acres or Less

Location: OFF ROUTE 28

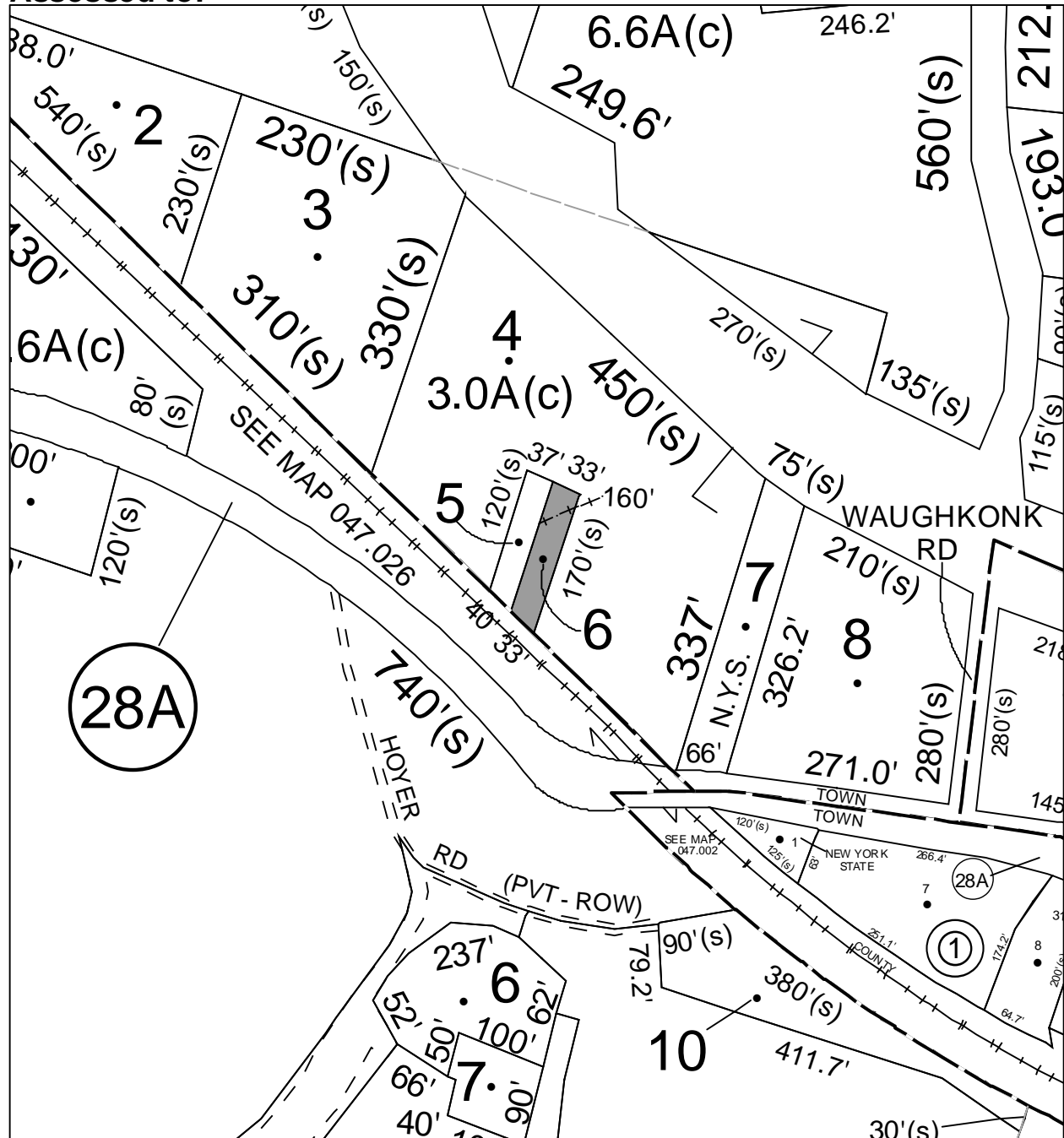
Oldest Year of Tax: 2010 G

Amount: \$ 1,113

Acres: 0.12

Front: 0

Depth: 0



No Image Available

# Parcel # 19

TOWN OF: LLOYD

SBL: 79.4-2-29

Property Class: 311  
Residential Vacant Land

Location: HAWLEYS CORNERS RD

Oldest Year of Tax: 2013 G

Amount: \$ 1,001

Acres: 0.27

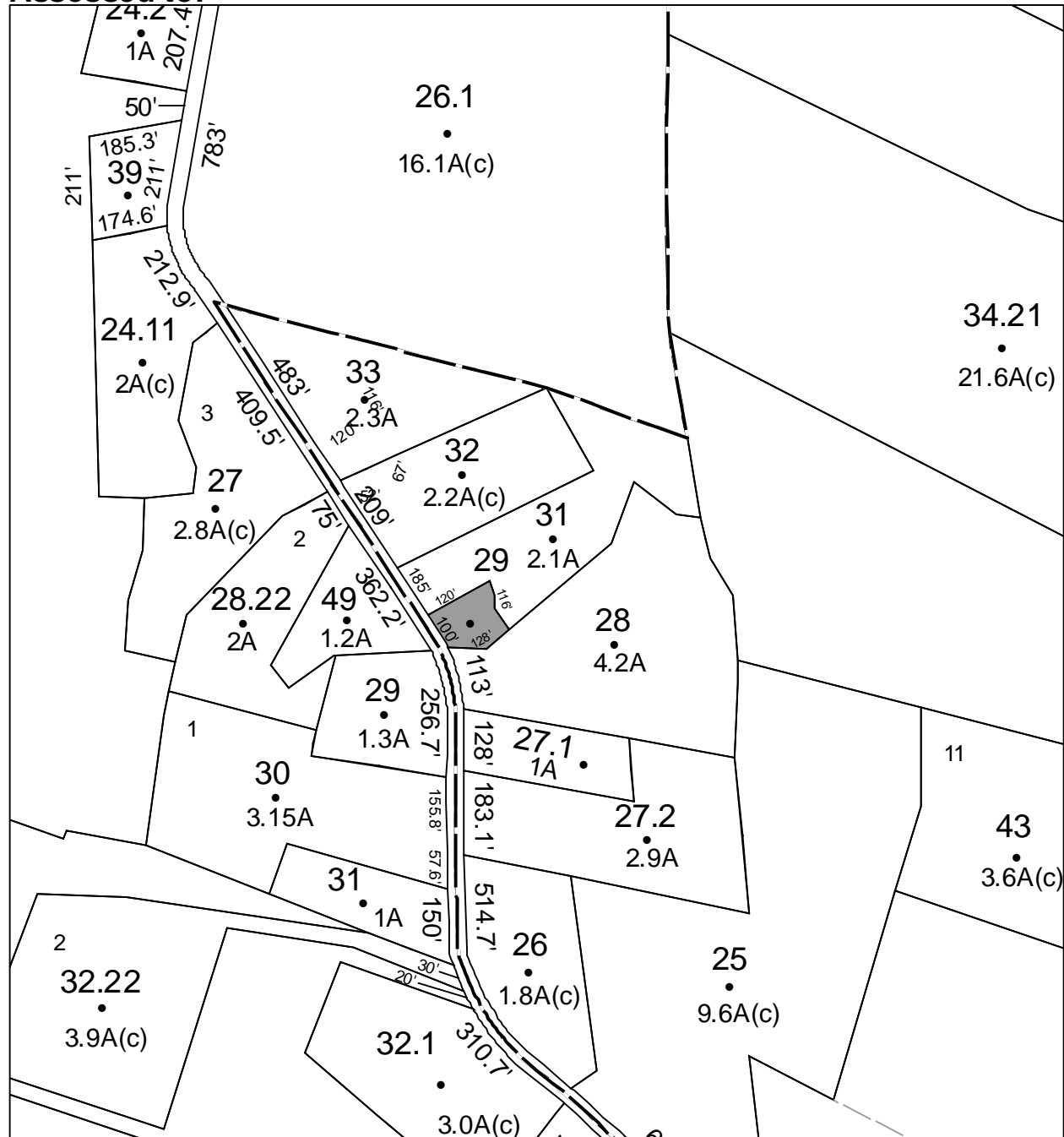
Front: 0

Depth: 0

No Image Available

Current Owner:

Assessed to: CANCELLO LOUIS J



# Parcel # 20

TOWN OF: LLOYD

SBL: 87.2-7-15.110

Property Class: 240

Rural Residence with Acreage

Location: 76 S CHODIKEE LAKE RD

Oldest Year of Tax: 2013 G

Amount: \$ 34,000

Acres: 11.8

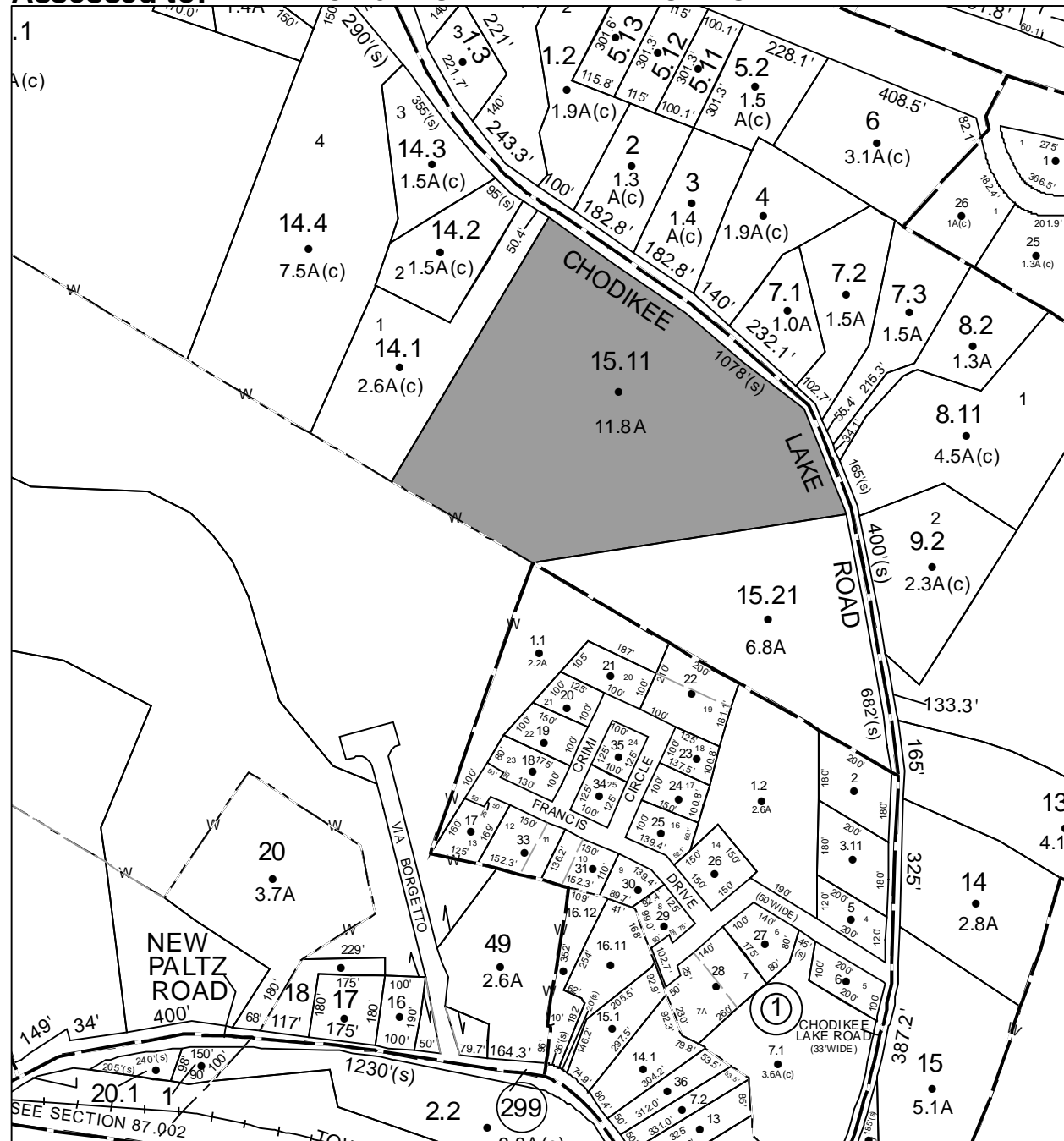
Front: 0

Depth: 0

Current Owner:

Assessed to: FRAMPTON J PAUL

FRAMPTON RUTH E



# Parcel # 21

TOWN OF: LLOYD

SBL: 87.3-1-27.100

Property Class: 311  
Residential Vacant Land

Location: SOUTH ST

Oldest Year of Tax: 2013 G

Amount: \$ 601

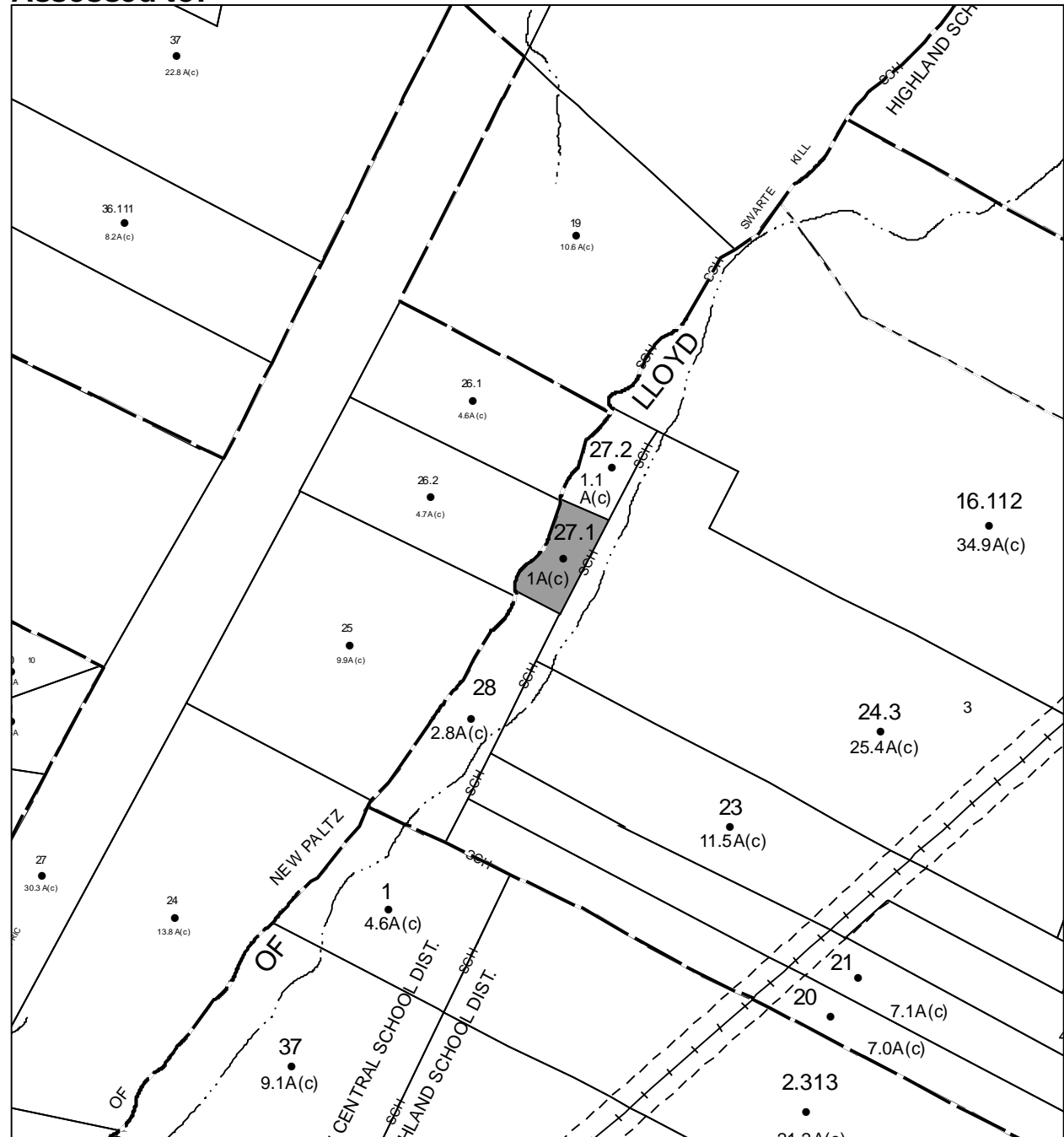
Acres: 1

Front: 0

Depth: 0

Current Owner:

Assessed to: GRILLO GERARD



No Image  
Available

# Parcel # 22

TOWN OF: LLOYD

SBL: 87.3-1-27.200

Property Class: 311  
Residential Vacant Land

Location: SOUTH ST

Oldest Year of Tax: 2013 G

Amount: \$ 617

Acres: 1.1

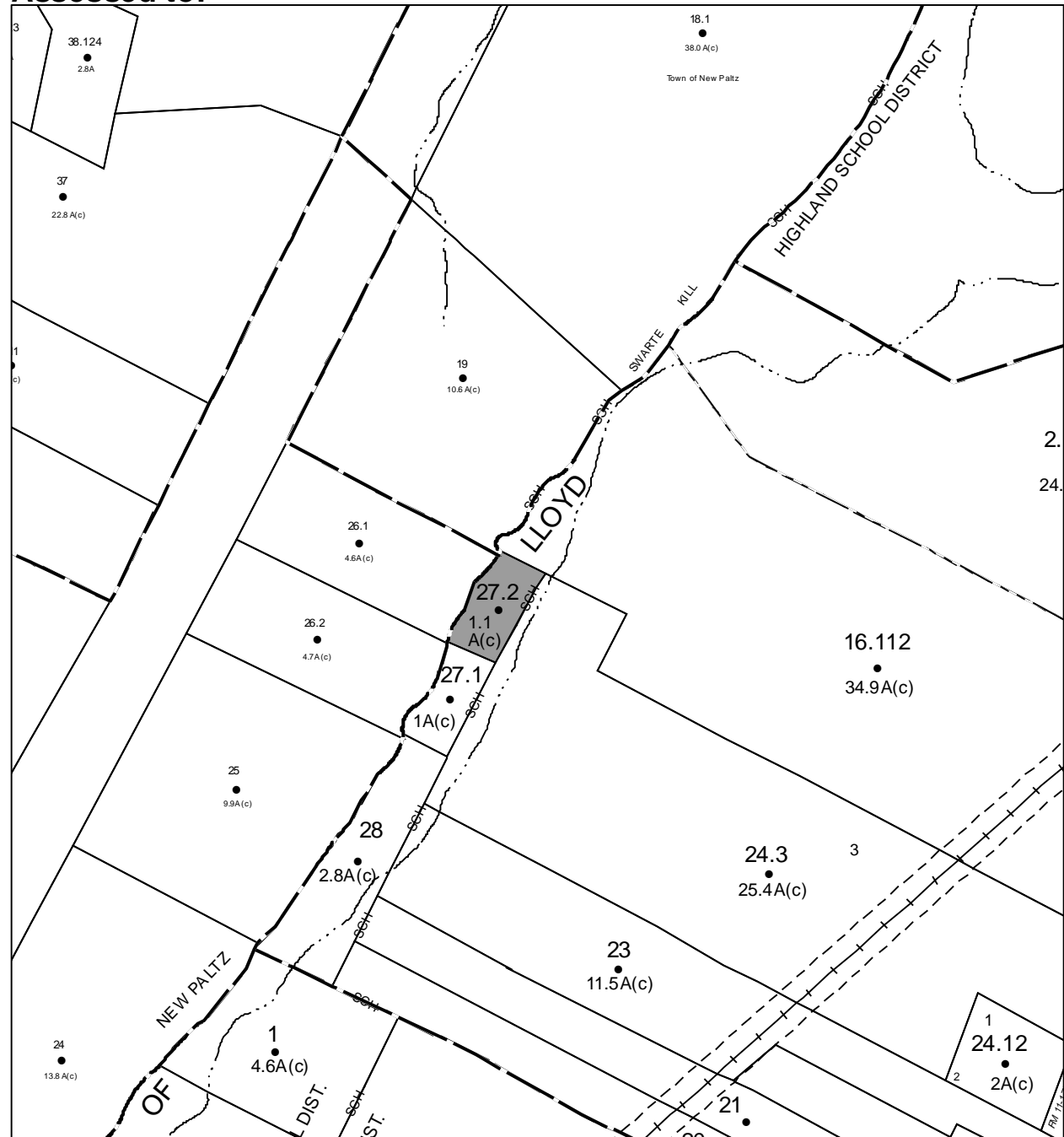
Front: 0

Depth: 0

No Image  
Available

Current Owner:

Assessed to: GRILLO GERARD



# Parcel # 23

TOWN OF: LLOYD

SBL: 87.4-1-18

Property Class: 322

Residential Vacant Land Over 10 Acres

Location: PANCAKE HOLLOW RD

Oldest Year of Tax: 2012 G

Amount: \$ 1,782

Acres: 18

Front: 0

Depth: 0

No Image Available

Current Owner: MUISE JAMES A  
Assessed to: HARRIS CANDISE







**Parcel # 25**

**TOWN OF: LLOYD**

**SBL: 87.11-2-5**

**Property Class: 220**  
**Two Family Year**

**Location: 462-464 NEW PALTZ RD**

**Oldest Year of Tax: 2012 G**

**Amount: \$ 49,539**

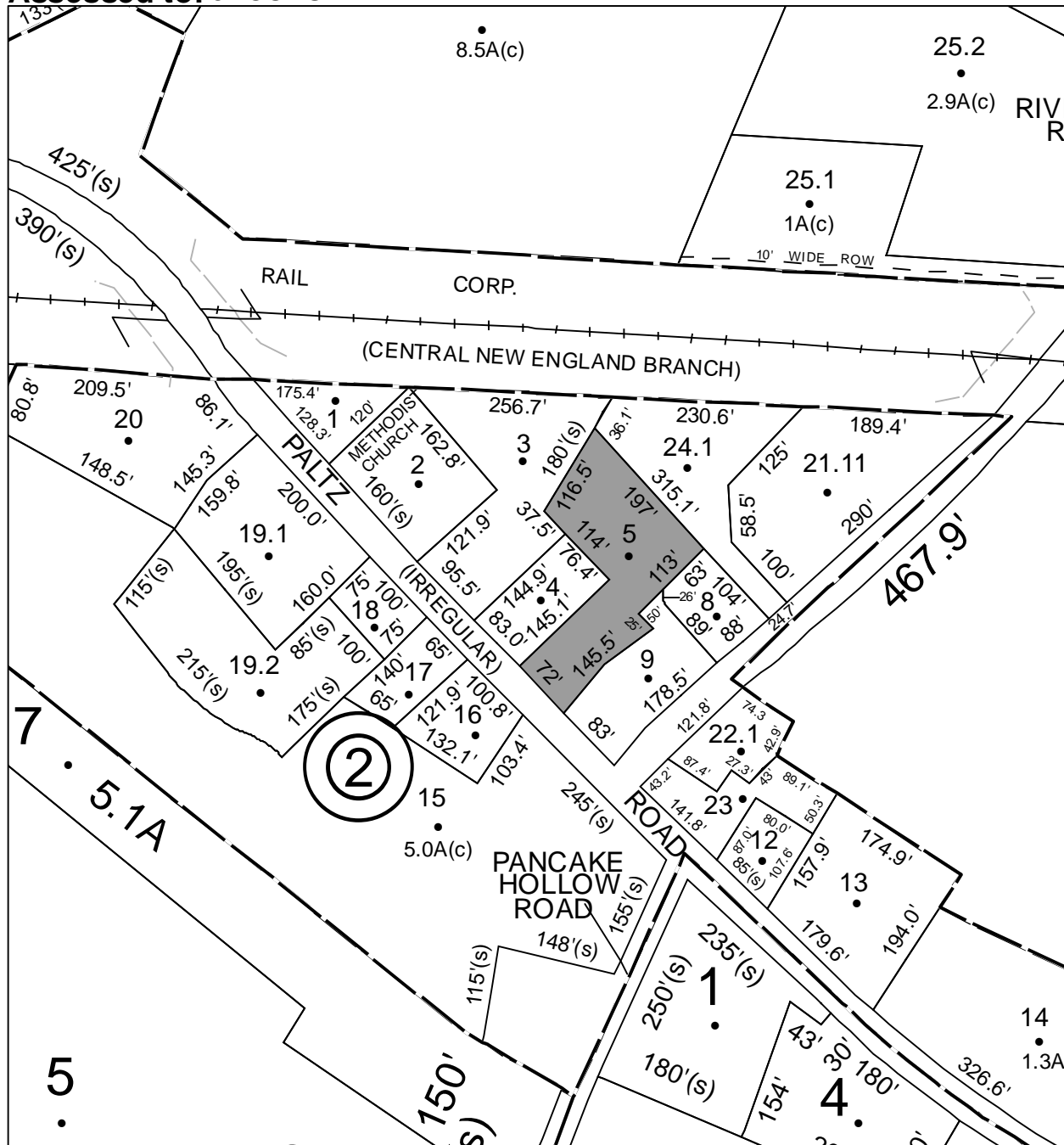
**Acres: 0.73**

**Front: 0**

**Depth: 0**

**Current Owner:**

**Assessed to: JACOBSEN EILEEN**



# Parcel # 26

TOWN OF: LLOYD

SBL: 88.13-4-40.100

Property Class: 311  
Residential Vacant Land

Location: BELLEVUE RD

Oldest Year of Tax: 2013 G

Amount: \$ 32,592

Acres: 2

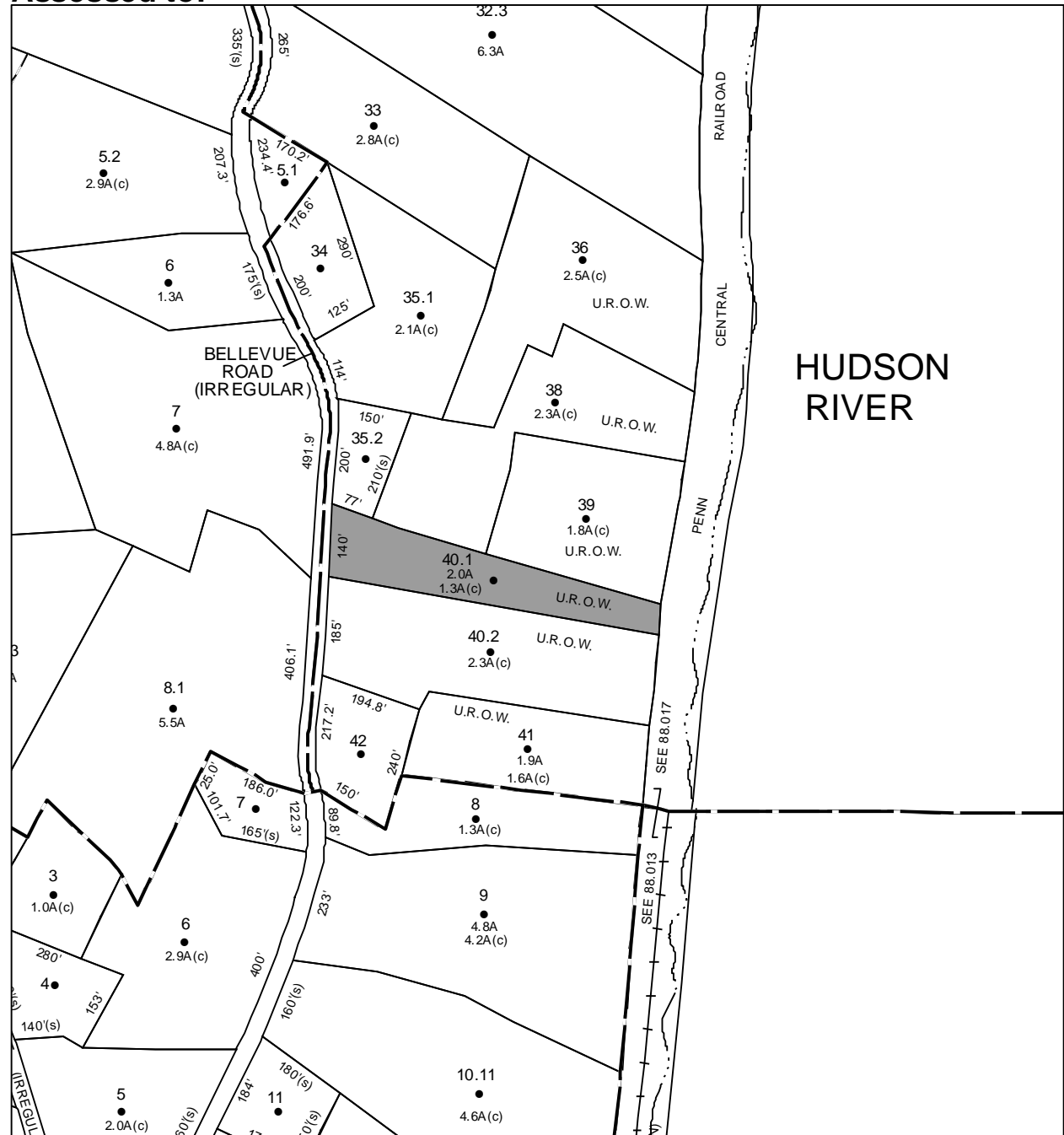
Front: 0

Depth: 0

No Image  
Available

Current Owner:

Assessed to: RELYEA JAMES L



# Parcel # 27

TOWN OF: LLOYD

SBL: 88.13-10-3

Property Class: 311  
Residential Vacant Land

Location: NEW PALTZ RD

Oldest Year of Tax: 2011 G

Amount: \$ 9,080

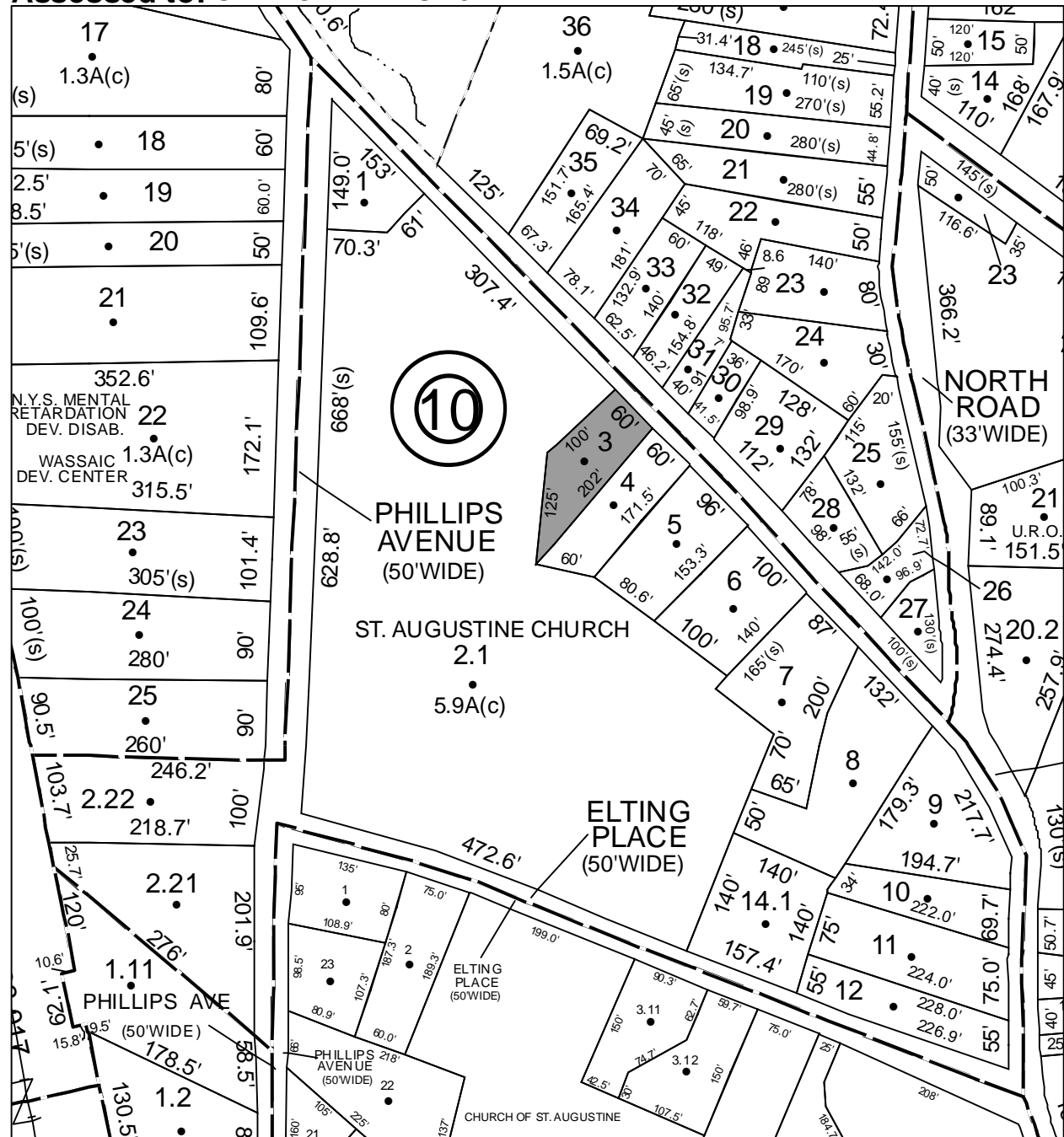
Acres: 0.22

Front: 0

Depth: 0

No Image  
Available

Current Owner: COUNTY OF ULSTER  
Assessed to: GERLICK ERNEST JR



# Parcel # 29

Current Owner: COUNTY OF ULSTER

Assessed to: CIFUMI LUCY

TOWN OF: LLOYD

SBL: 95.2-9-6

Property Class: 311  
Residential Vacant Land

Location: 423 VINEYARD AVE

Oldest Year of Tax: 2012 G

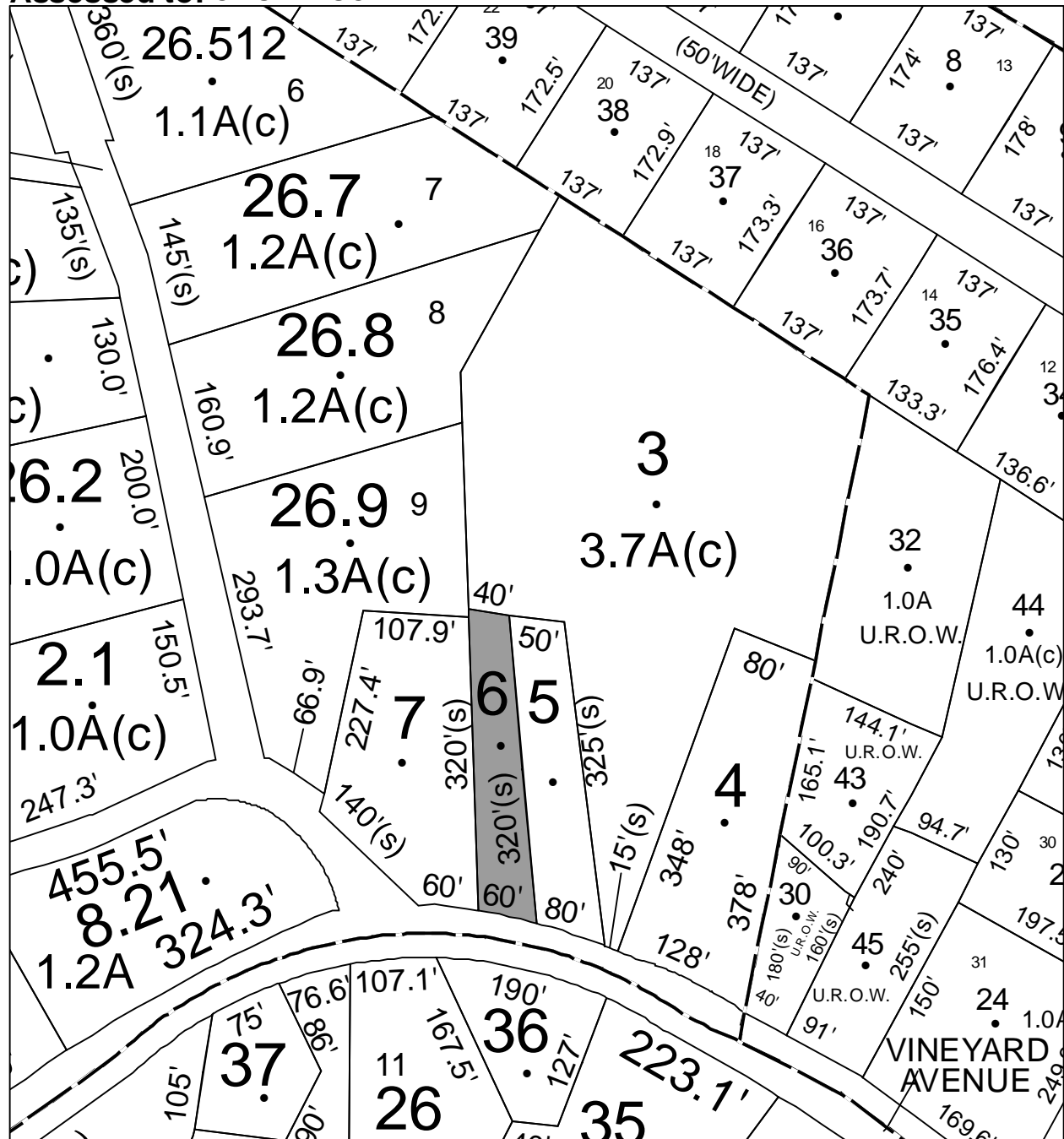
Amount: \$ 7,816

Acres: 0.44

Front: 0

Depth: 0

No Image  
Available



# Parcel # 32

TOWN OF: MARBLETOWN

SBL: 61.4-3-5

Property Class: 210  
One Family Year

Location: 154 PEAK RD

Oldest Year of Tax: 2013 G

Amount: \$ 22,056

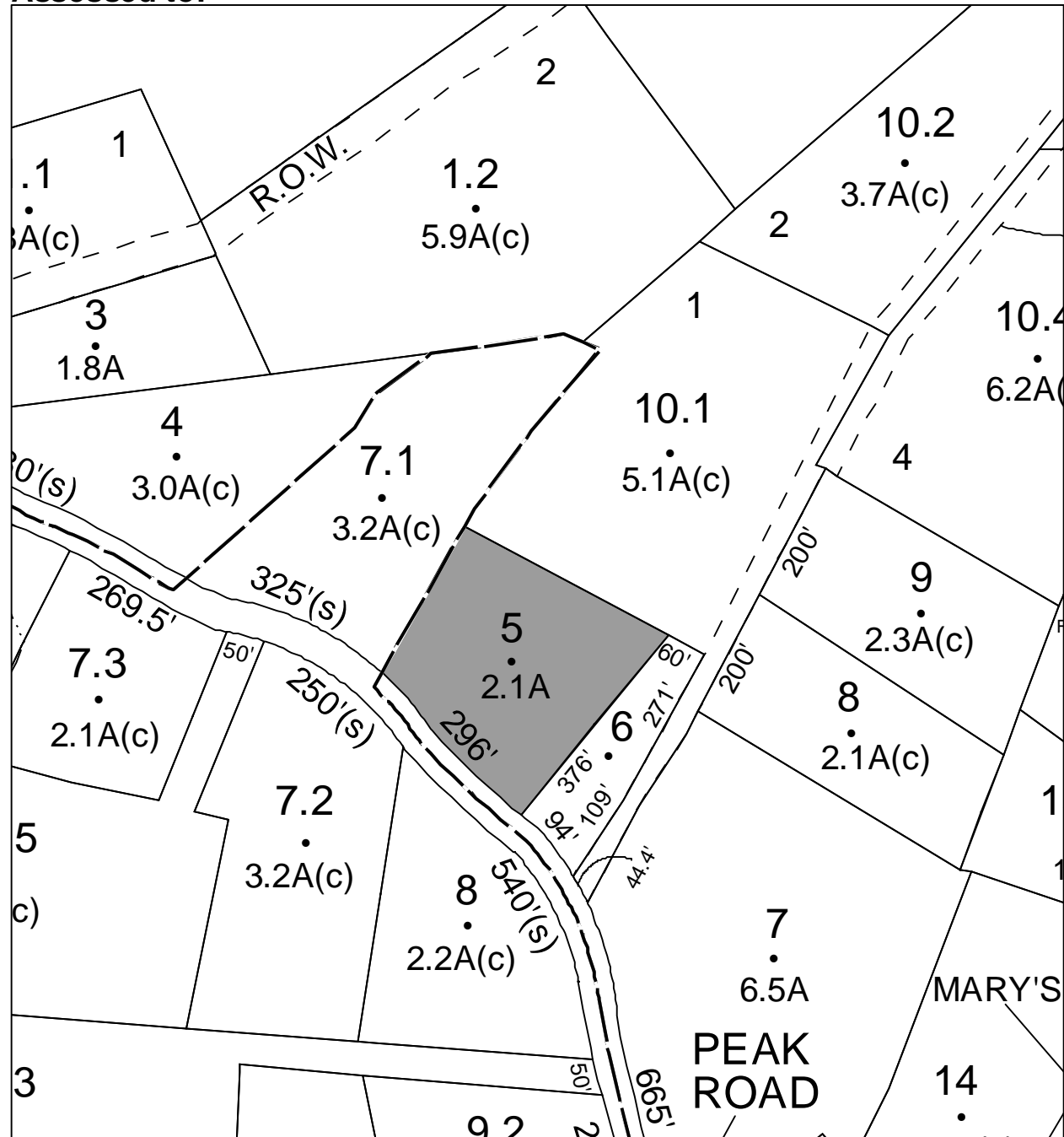
Acres: 2.1

Front: 0

Depth: 0

Current Owner:

Assessed to: FORMAN JOHN A



# Parcel # 33

TOWN OF: MARBLETOWN

SBL: 61.4-3-58

Property Class: 311  
Residential Vacant Land

Location: MARYLAND CT

Oldest Year of Tax: 2008 G

Amount: \$ 5,059

Acres: 0.6

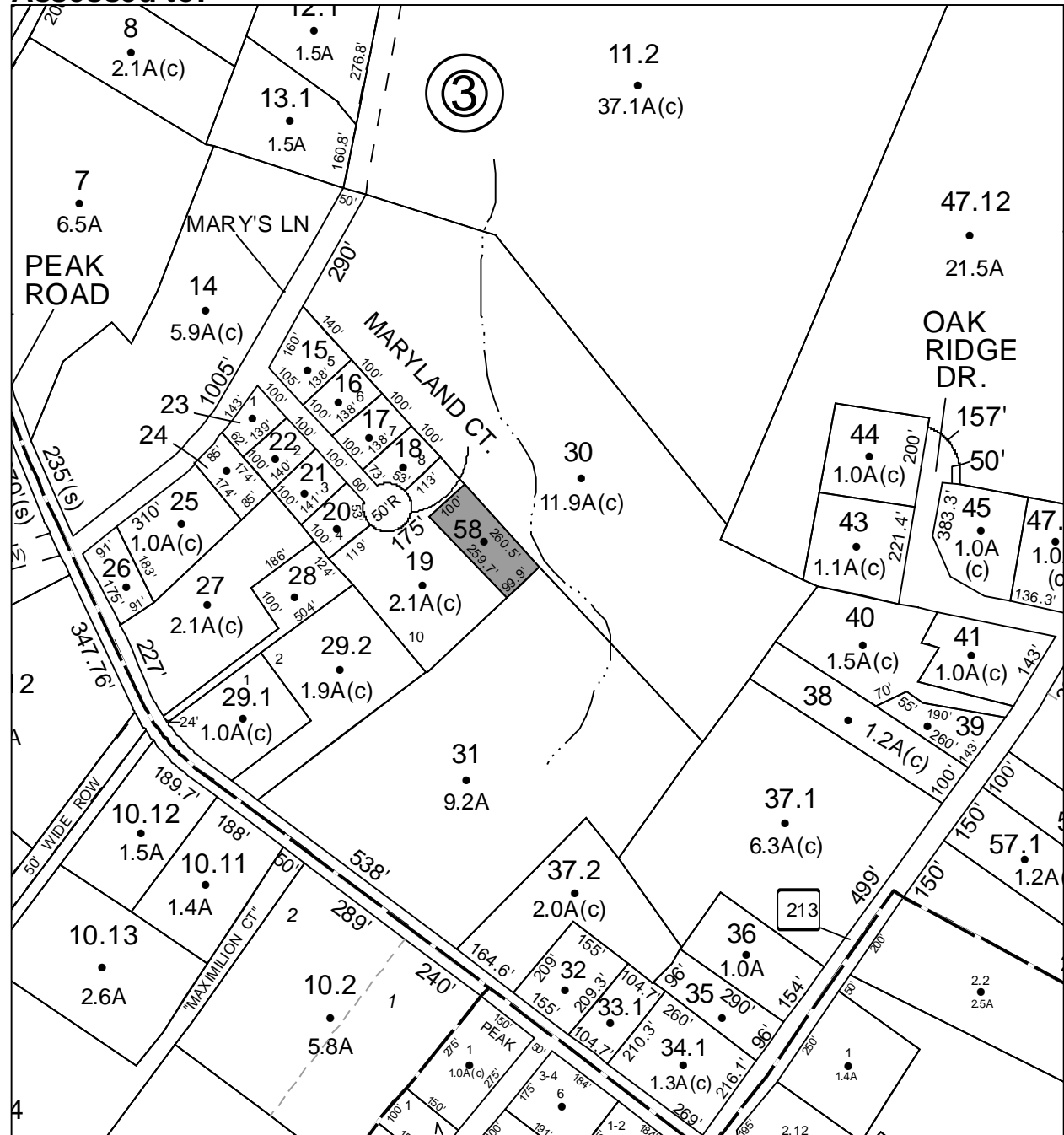
Front: 0

Depth: 0

No Image  
Available

Current Owner: COUNTY OF ULSTER

Assessed to: DALTON-BRUSH BUILDING & CONSULTING LLC



# Parcel # 34

TOWN OF: MARLBOROUGH

SBL: 102.4-4-21.100

Property Class: 311  
Residential Vacant Land

Location: LATTINTOWN RD

Oldest Year of Tax: 2013 G

Amount: \$ 12,503

Acres: 1.64

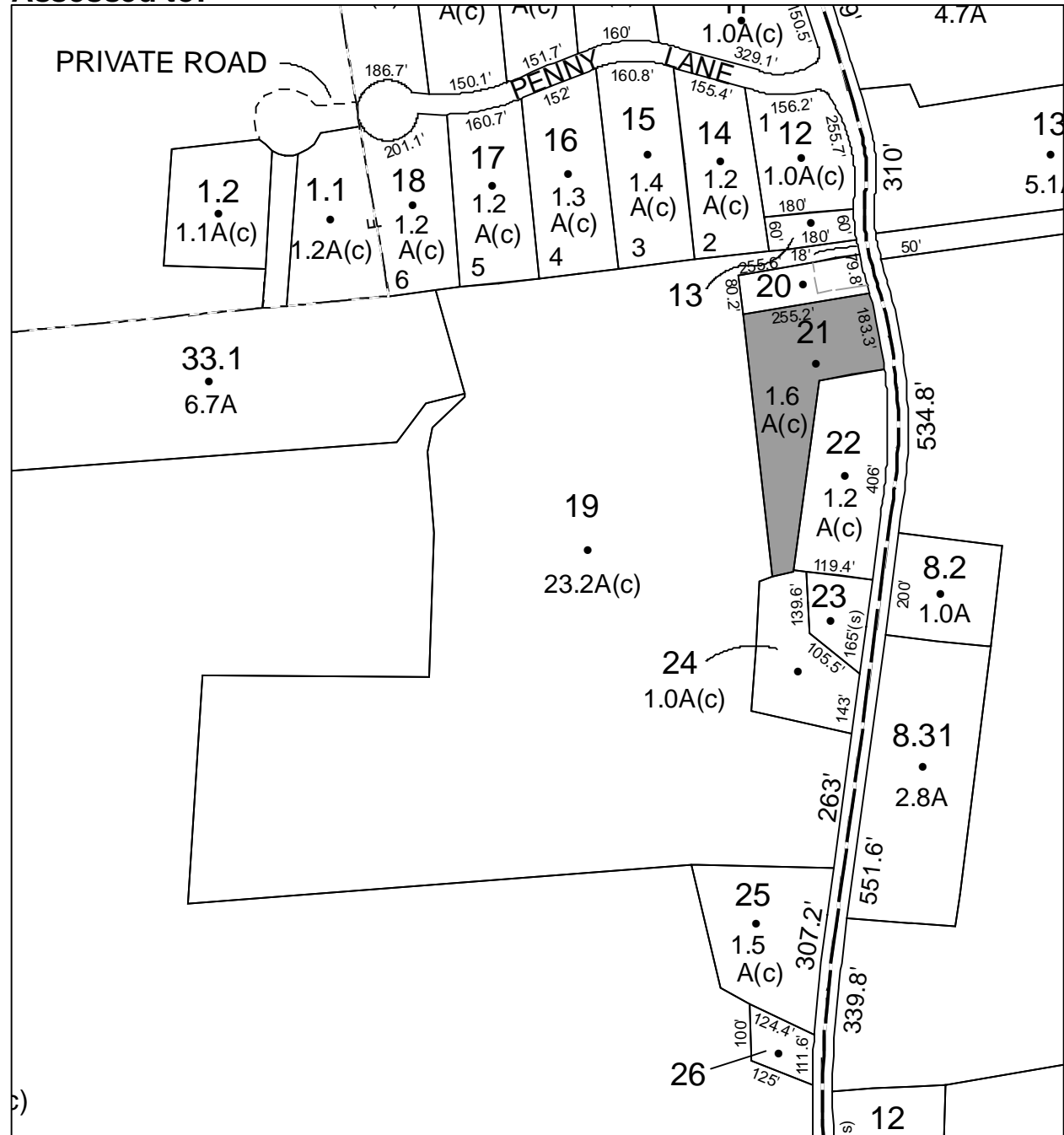
Front: 0

Depth: 0

No Image  
Available

Current Owner:

Assessed to: PORTFOLIO INVESTORS GROUP. INC



# Parcel # 35

Current Owner: COUNTY OF ULSTER

Assessed to: PASSANTE LORI

TOWN OF: MARLBOROUGH

SBL: 103.1-1-61.100

Property Class: 311  
Residential Vacant Land

Location: MAHONEY RD

Oldest Year of Tax: 2012 G

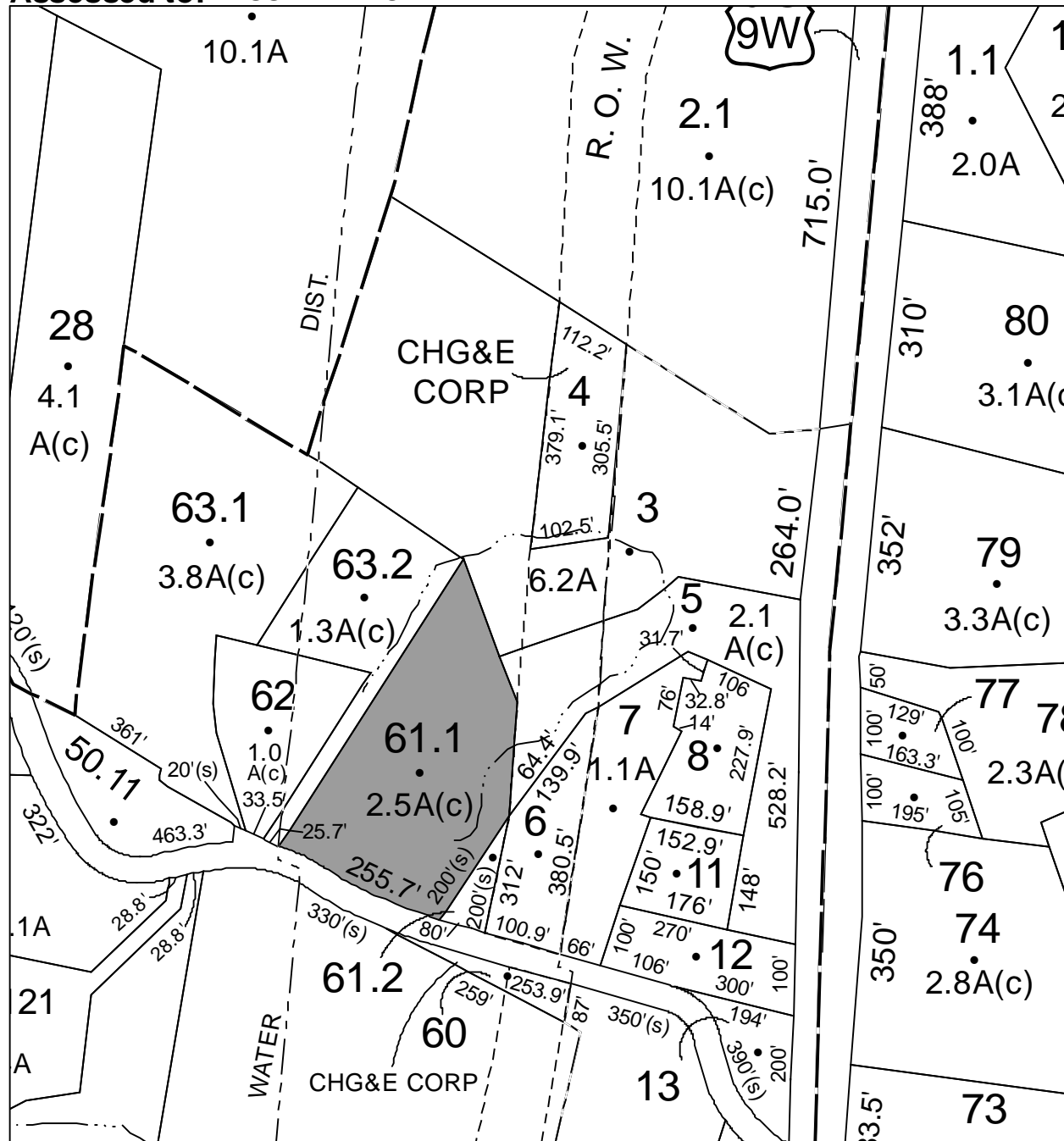
Amount: \$ 17,294

Acres: 2.5

Front: 0

Depth: 0

No Image Available





**Parcel # 36**

**TOWN OF: MARLBOROUGH**

**SBL: 103.1-1-61.200**

**Property Class: 311**  
Residential Vacant Land

**Location: MAHONEY RD**

**Oldest Year of Tax: 2012 G**

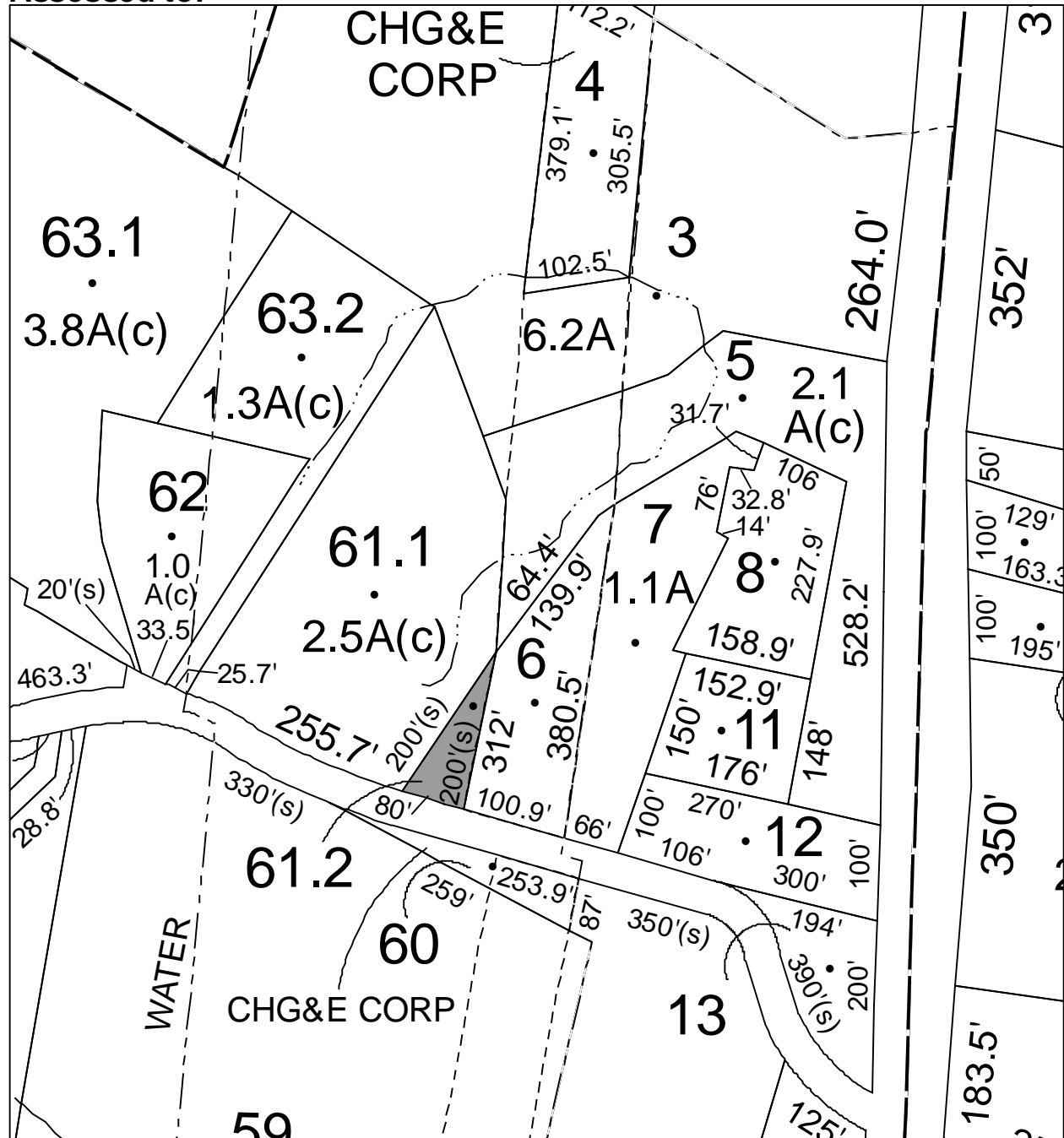
**Amount: \$ 3,398**

**Acres: 0**

**Front: 80**

**Depth: 200**

**Current Owner: COUNTY OF ULSTER**  
**Assessed to: PASSANTE LORI**



No Image Available

# Parcel # 37

TOWN OF: MARLBOROUGH

SBL: 103.1-3-25

Property Class: 210  
One Family Year

Location: 20 WATSON AVE

Oldest Year of Tax: 2010 G

Amount: \$ 51,130

Acres: 0

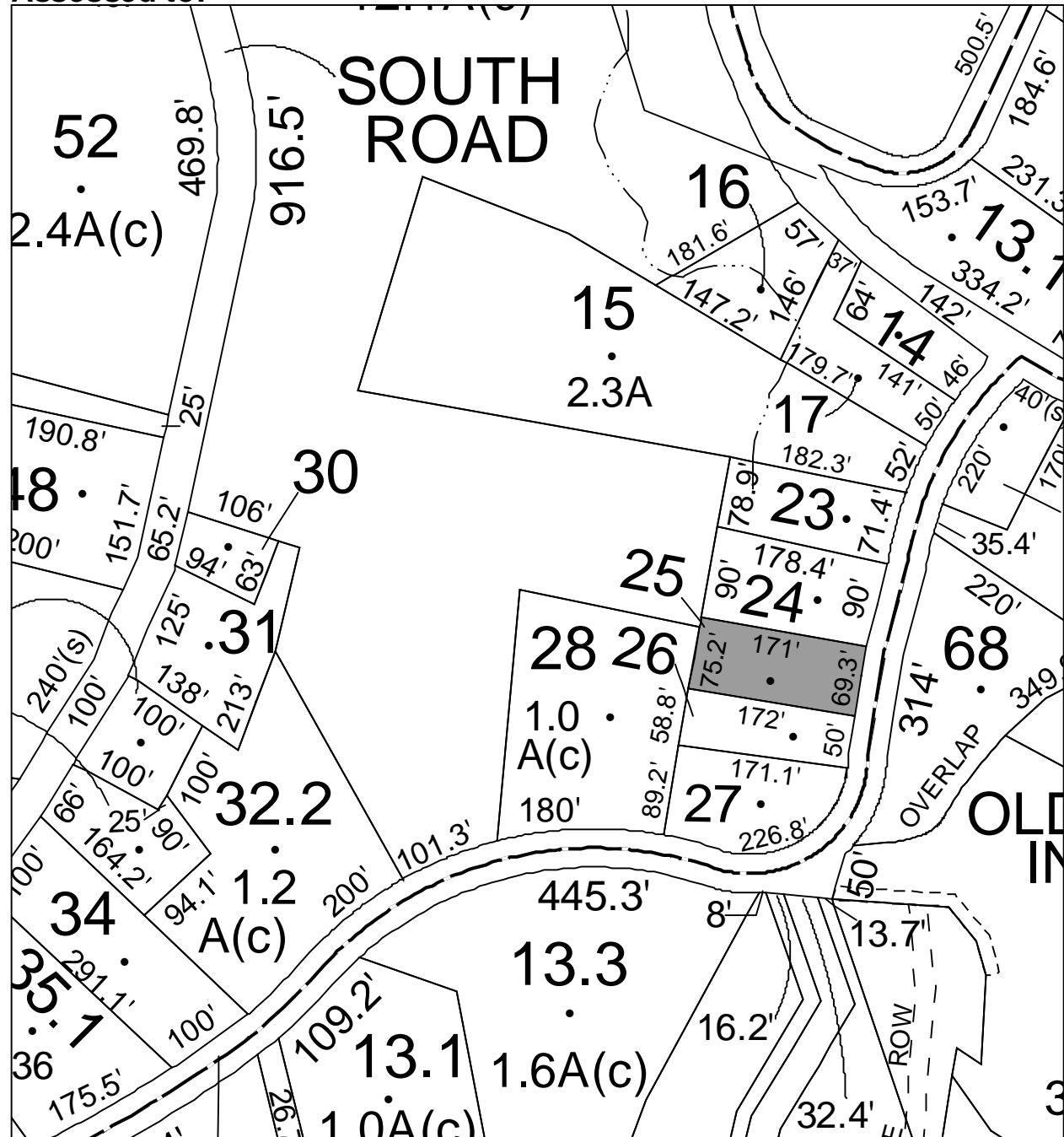
Front: 69

Depth: 172



Current Owner: COUNTY OF ULSTER

Assessed to: WARDROP KEVIN M WARDROP TRACI D



# Parcel # 39

TOWN OF: MARLBOROUGH

SBL: 103.9-2-16

Property Class: 311  
Residential Vacant Land

Location: DOCK RD

Oldest Year of Tax: 2013 G

Amount: \$ 5,162

Acres: 0

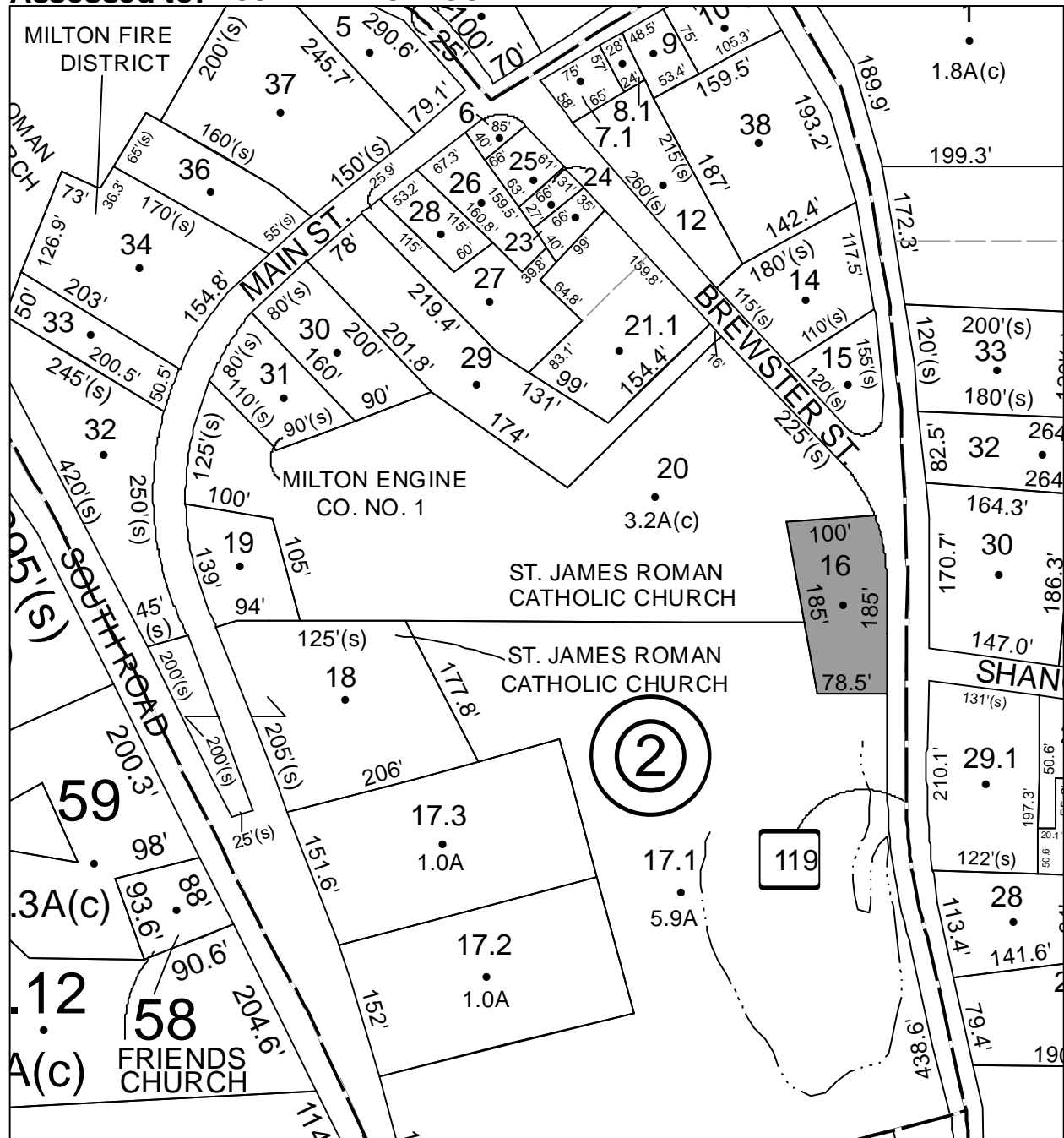
Front: 185

Depth: 65

No Image  
Available

Current Owner:

Assessed to: HOSTETLER GREGORY



# Parcel # 40

TOWN OF: MARLBOROUGH

SBL: 108.1-1-20

Property Class: 322

Residential Vacant Land Over 10 Acres

Location: RESERVOIR RD

Oldest Year of Tax: 2013 G

Amount: \$ 2,266

Acres: 14.7

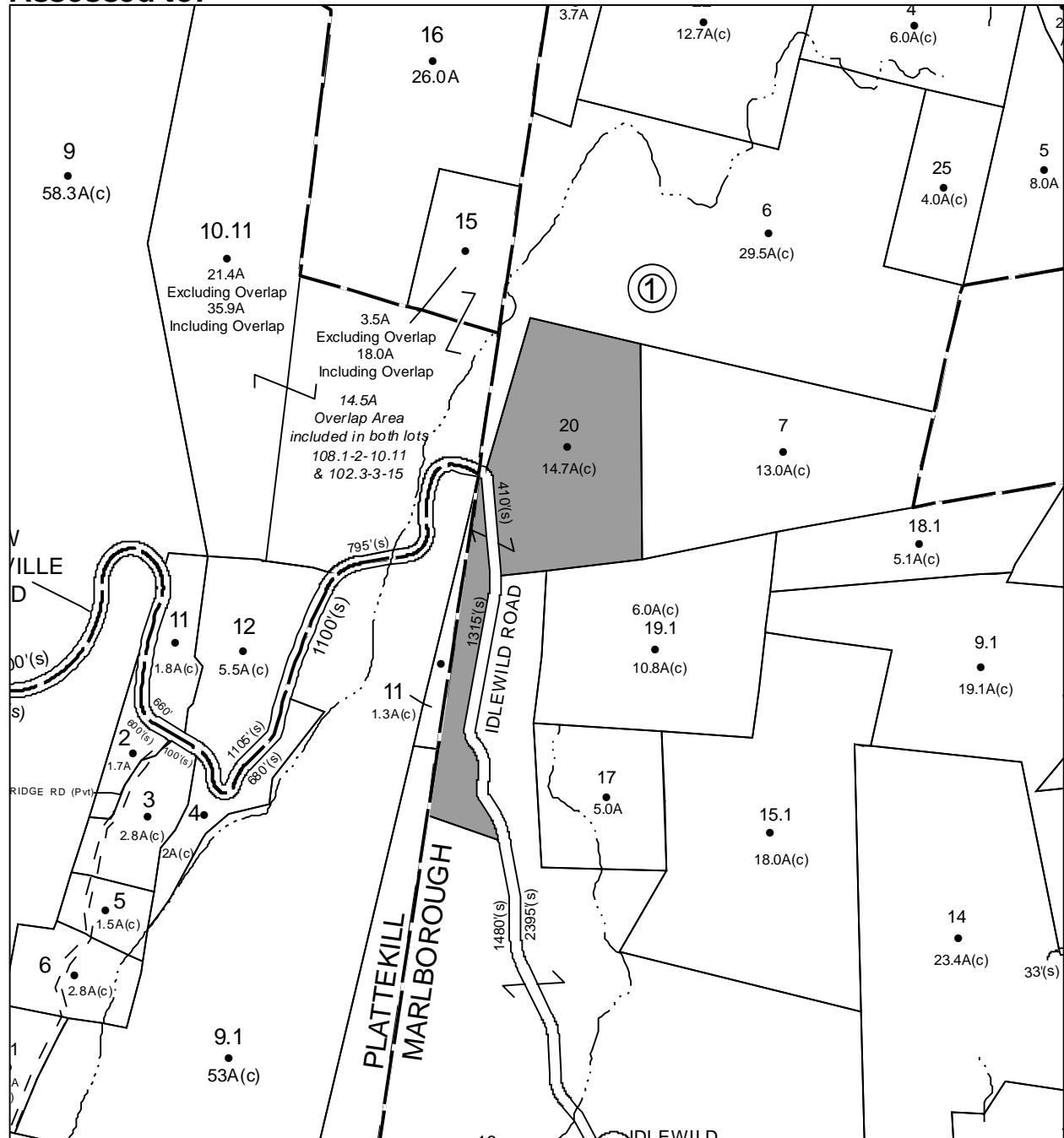
Front: 0

Depth: 0

No Image Available

Current Owner:

Assessed to: MARCORDEO LOUISE MARCORDEO ERNEST



# Parcel # 41

TOWN OF: MARLBOROUGH

SBL: 108.2-1-23

Property Class: 270

Mobile Home Now Vacant

Location: 148 RESERVOIR RD

Oldest Year of Tax: 2013 G

Amount: \$ 13,734

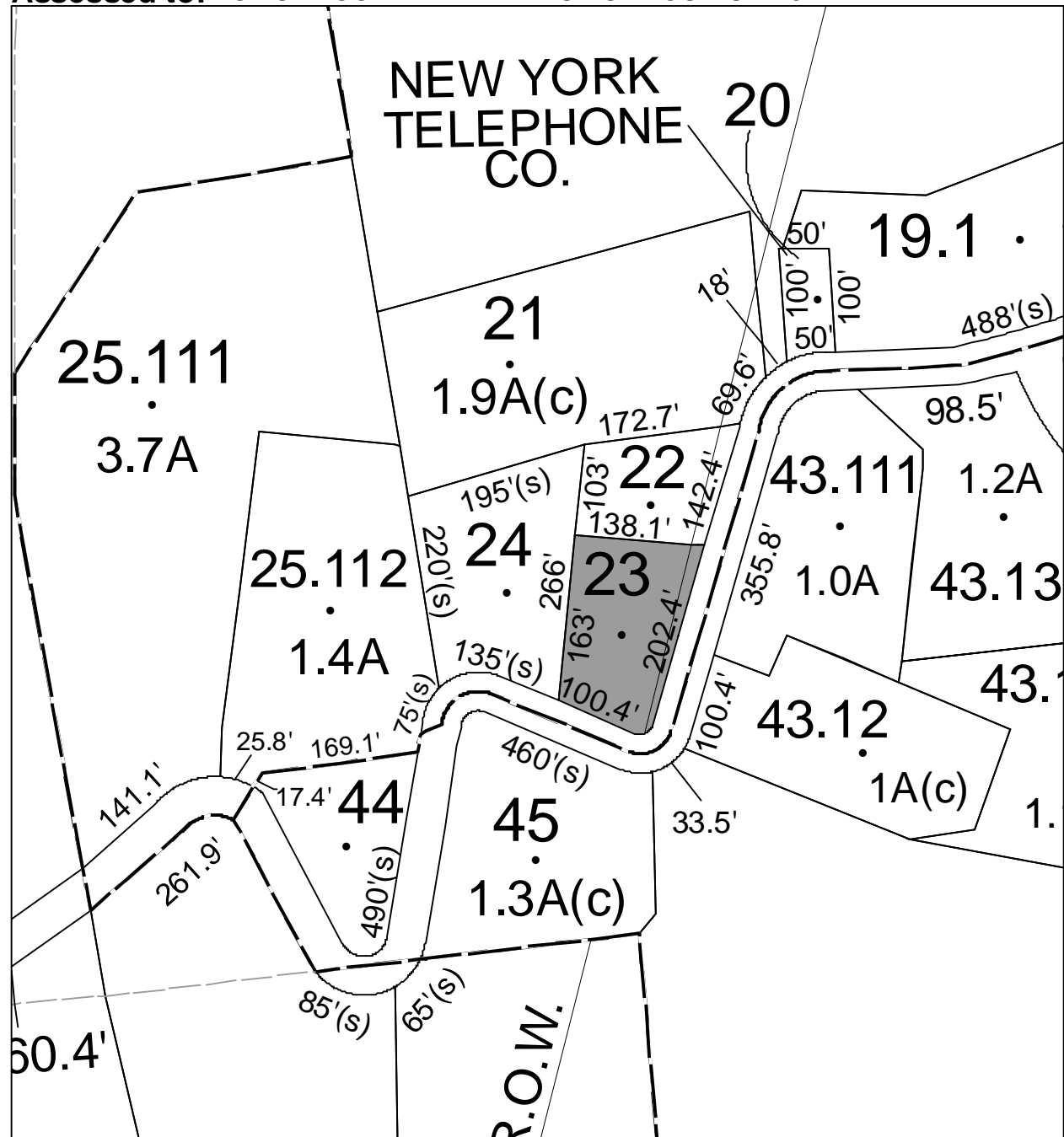
Acres: 0

Front: 202

Depth: 138

Current Owner:

Assessed to: LOMONACO RALPH LOMONACO RUTH JEAN



# Parcel # 42

TOWN OF: MARLBOROUGH

SBL: 108.2-2-36

Property Class: 270  
Mobile Home NOW VACANT

Location: 40 HIDDEN ACRES RD

Oldest Year of Tax: 2012 G

Amount: \$ 22,498

Acres: 4

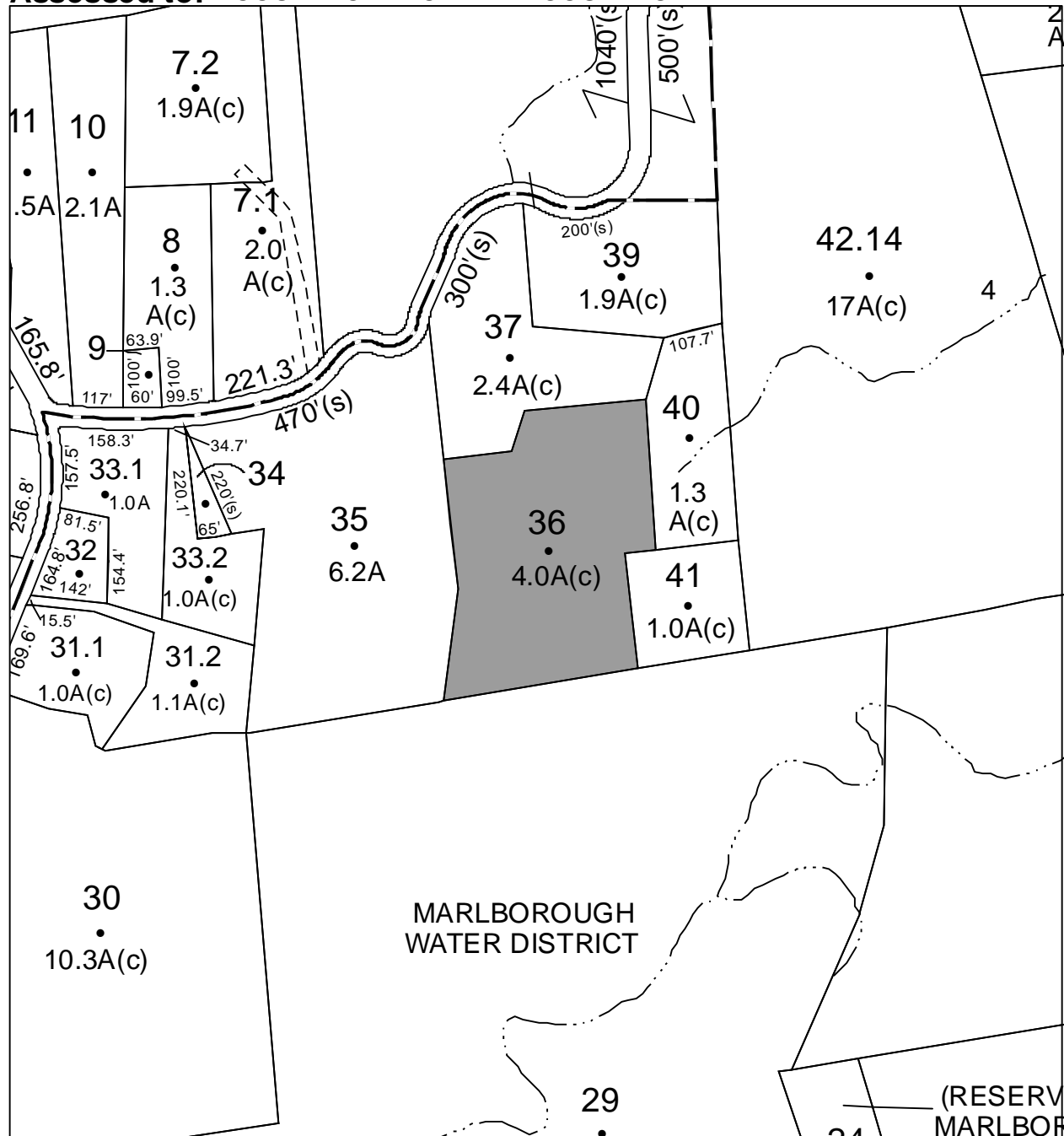
Front: 0

Depth: 0

No Image  
Available

Current Owner:

Assessed to: MCCORMICK MICHAEL MCCORMICK MARIA L



**Parcel # 43**

**TOWN OF: MARLBOROUGH**

**SBL: 108.2-8-51**

**Property Class: 311**  
Residential Vacant Land

**Location: SHARI DR**

**Oldest Year of Tax: 2010 G**

**Amount: \$ 19,757**

**Acres: 0**

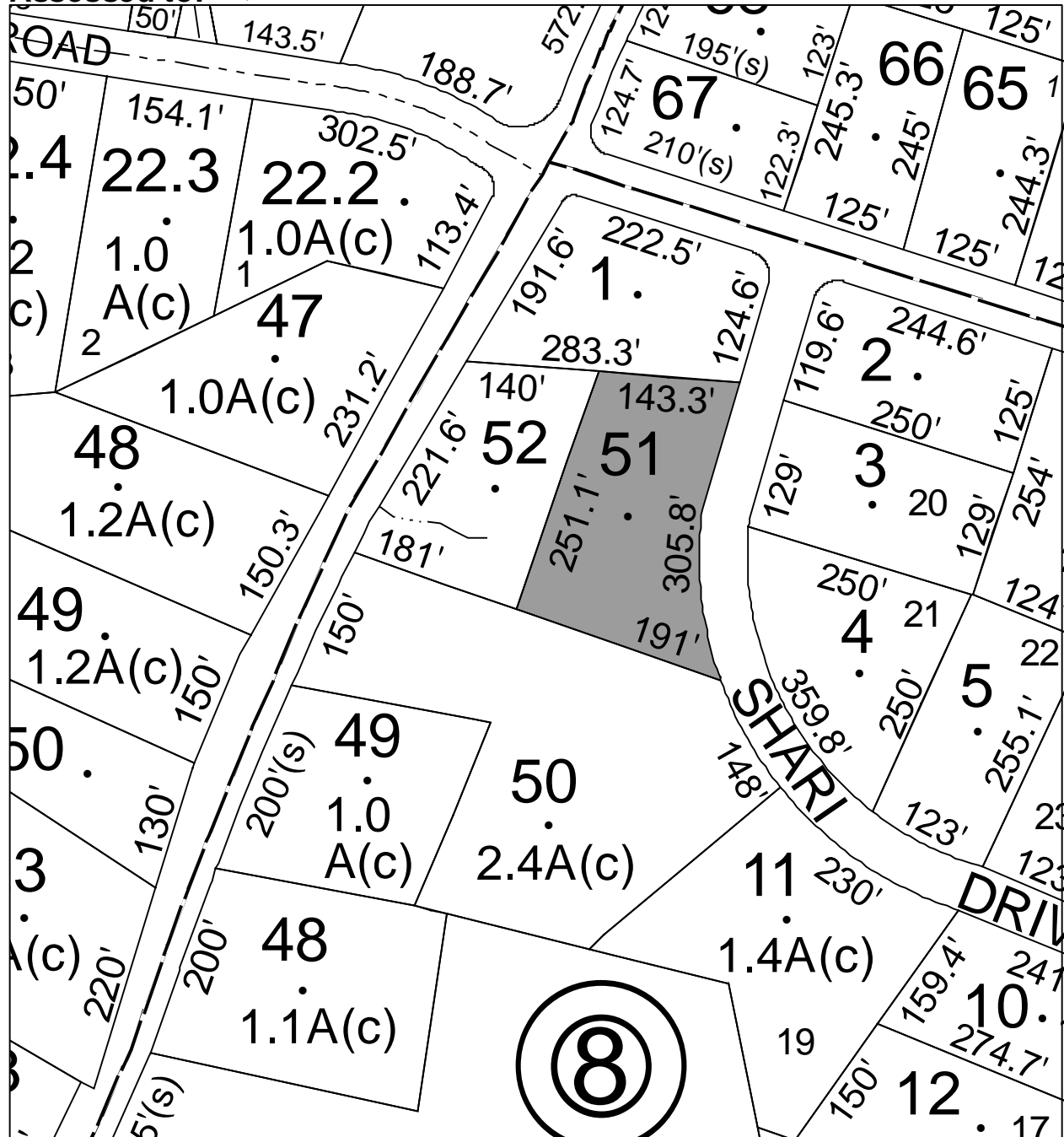
**Front: 350**

**Depth: 191**

No Image Available

**Current Owner: COUNTY OF ULSTER**

**Assessed to: SQUILLANTE LINDA MASARACHIA KAREN**



# Parcel # 44

TOWN OF: MARLBOROUGH

SBL: 108.3-1-39

Property Class: 260  
Seasonal Residences

Location: IDLEWILD RD

Oldest Year of Tax: 2013 G

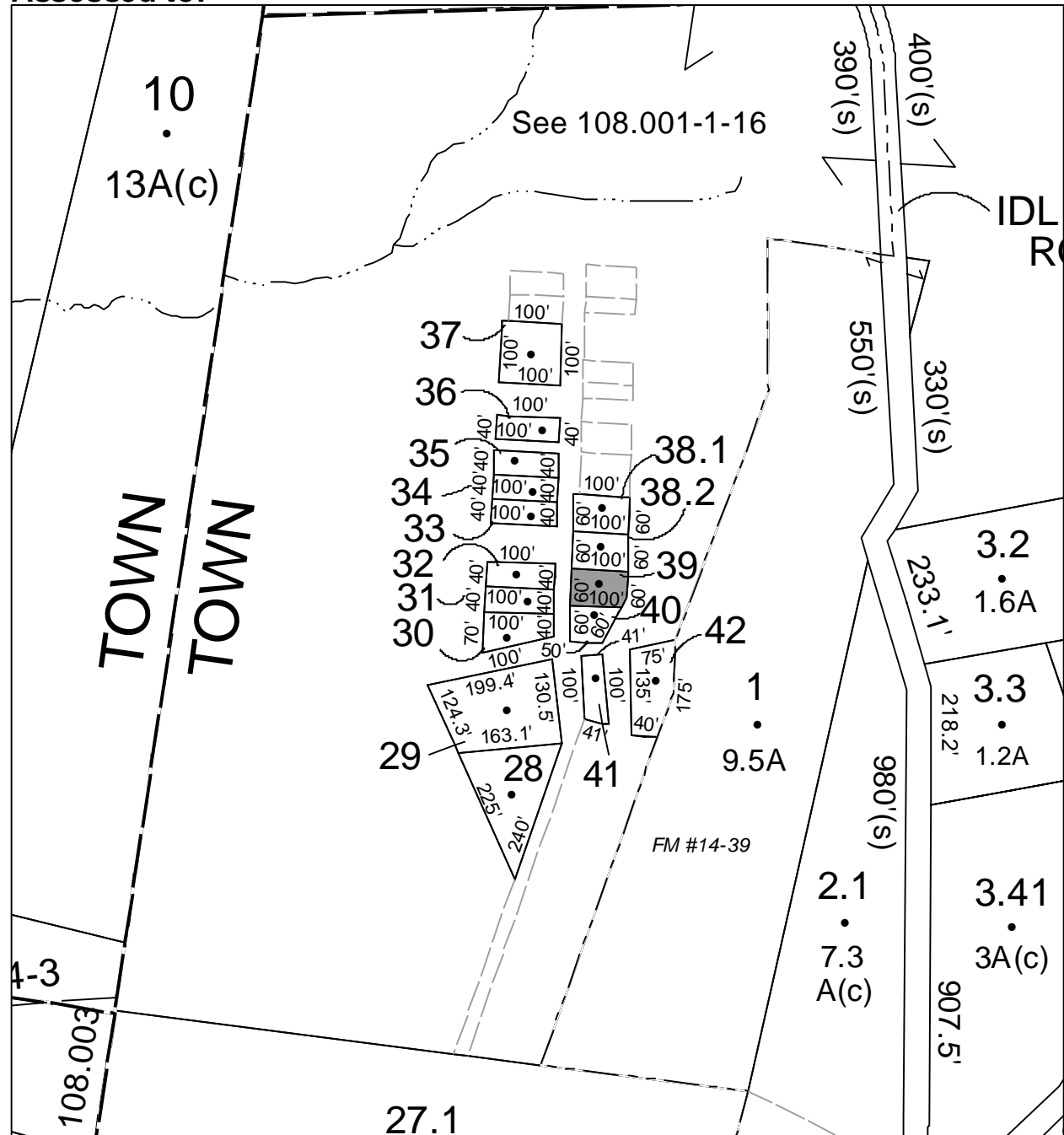
Amount: \$ 1,543

Acres: 0

Front: 60

Depth: 100

Current Owner: URSPRUCH, ANTHONY URSPRUCH, LOIS  
Assessed to: URSPRUCH ANTHONY URSPRUCH LOIS





# Parcel # 45

Current Owner:

Assessed to: SABELLA VITO

TOWN OF: MARLBOROUGH

SBL: 108.3-2-45 see tax map correction

Property Class: 311

Residential Vacant Land

Location: SABELLA PL

Oldest Year of Tax: 2013 G

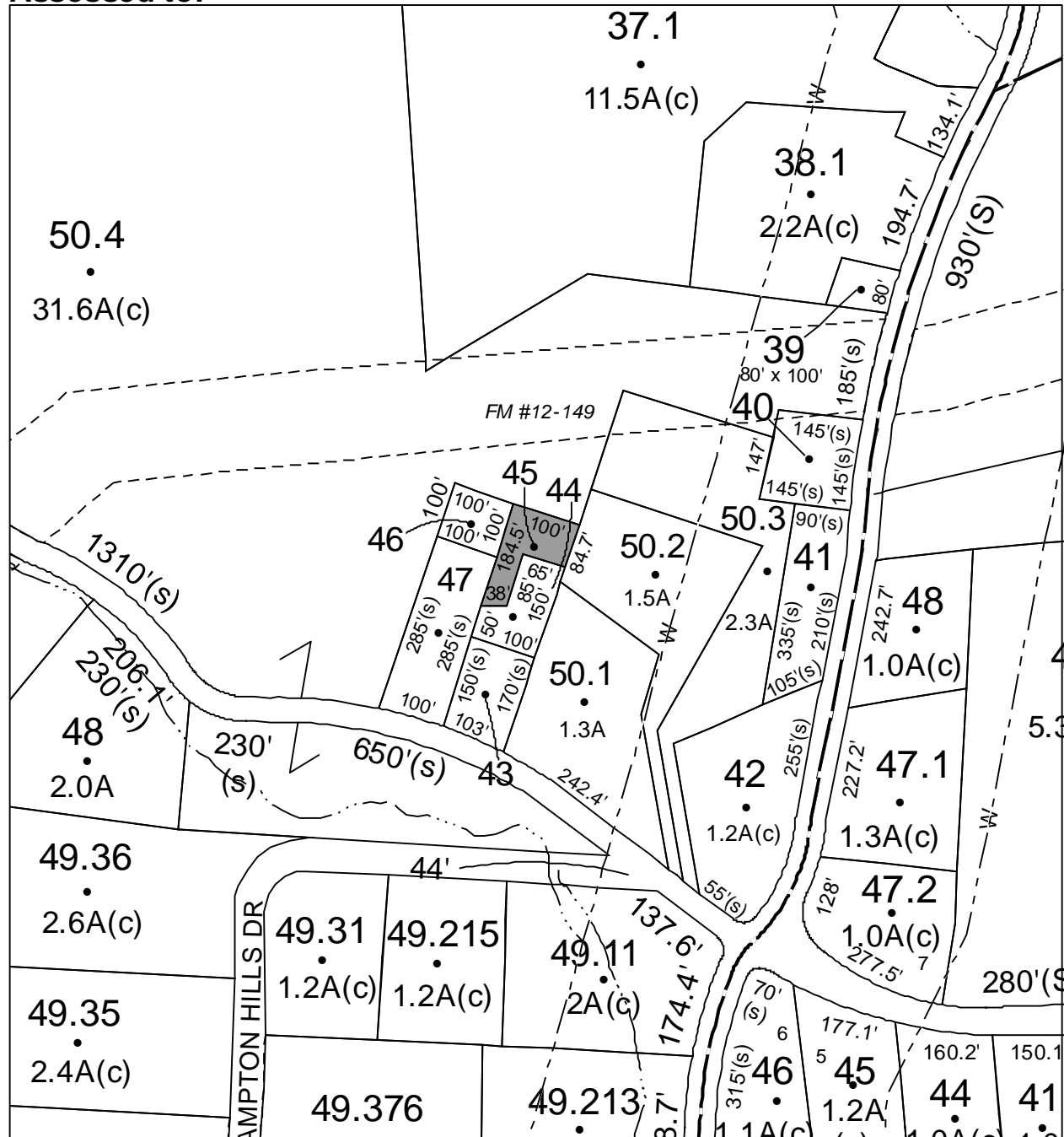
Amount: \$ 1,667

Acres: 0

Front: 100

Depth: 80

No Image Available



# Parcel # 47

TOWN OF: MARLBOROUGH

SBL: 108.3-4-23.130

Property Class: 311  
Residential Vacant Land

Location: 43 WINSTON PL

Oldest Year of Tax: 2011 G

Amount: \$ 28,532

Acres: 4.61

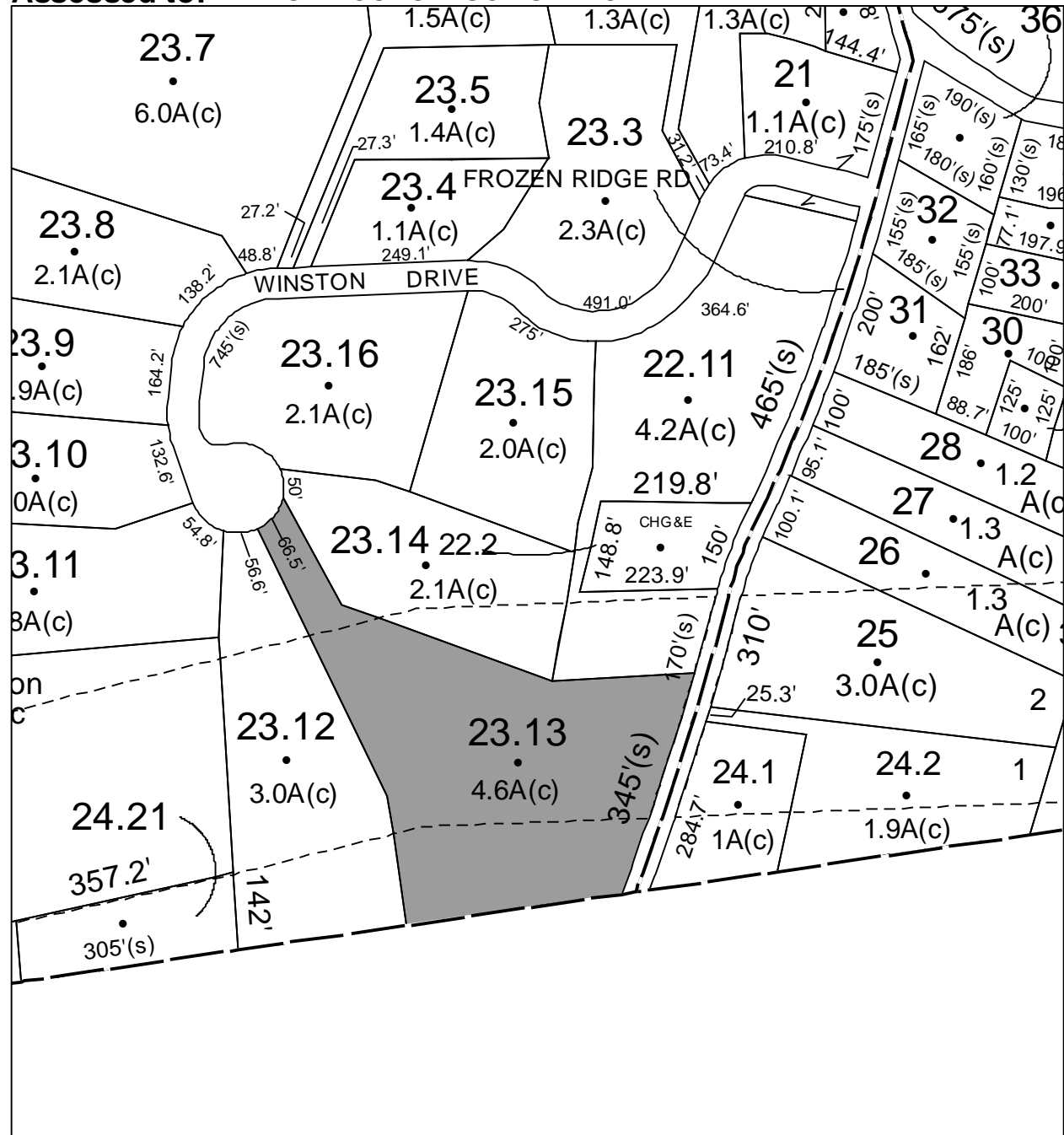
Front: 0

Depth: 0

No Image  
Available

Current Owner: COUNTY OF ULSTER

Assessed to: NEW GEN CONSTRUCTION INC



# Parcel # 48

TOWN OF: MARLBOROUGH

SBL: 108.3-4-23.170

Property Class: 311  
Residential Vacant Land

Location: WINSTON PL

Oldest Year of Tax: 2013 G

Amount: \$ 3,873

Acres: 3.3

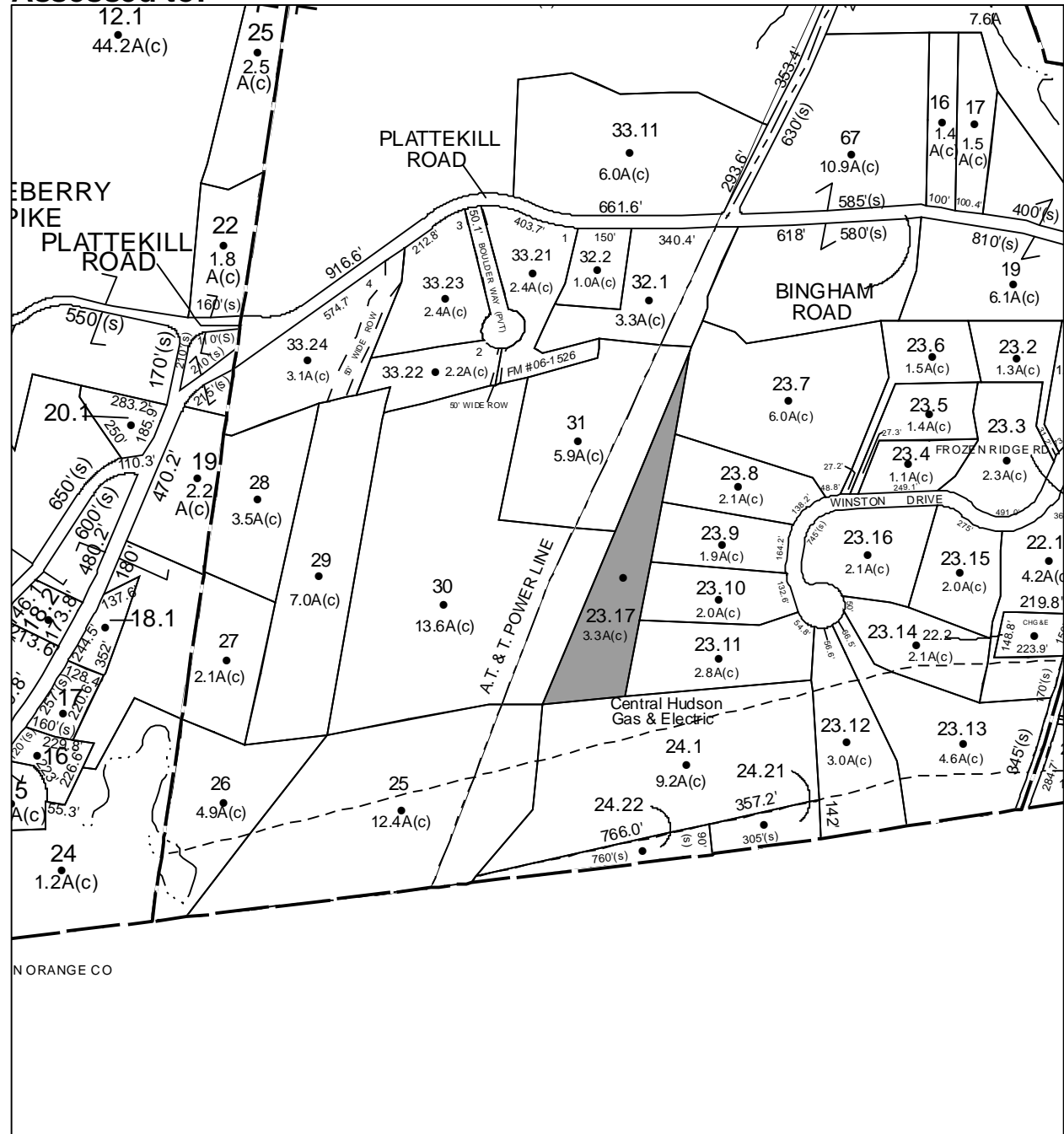
Front: 0

Depth: 0

No Image  
Available

Current Owner:

Assessed to: NEW GEN CONSTRUCTION INC



**Parcel # 49**

**TOWN OF: MARLBOROUGH**

**SBL: 108.4-7-29.200**

**Property Class: 312**

**Residential Land Including a Small Improvement**

**Location: SHARON LN**

**Oldest Year of Tax: 2010 G**

**Amount: \$ 25,758**

**Acres: 4.4**

**Front: 0**

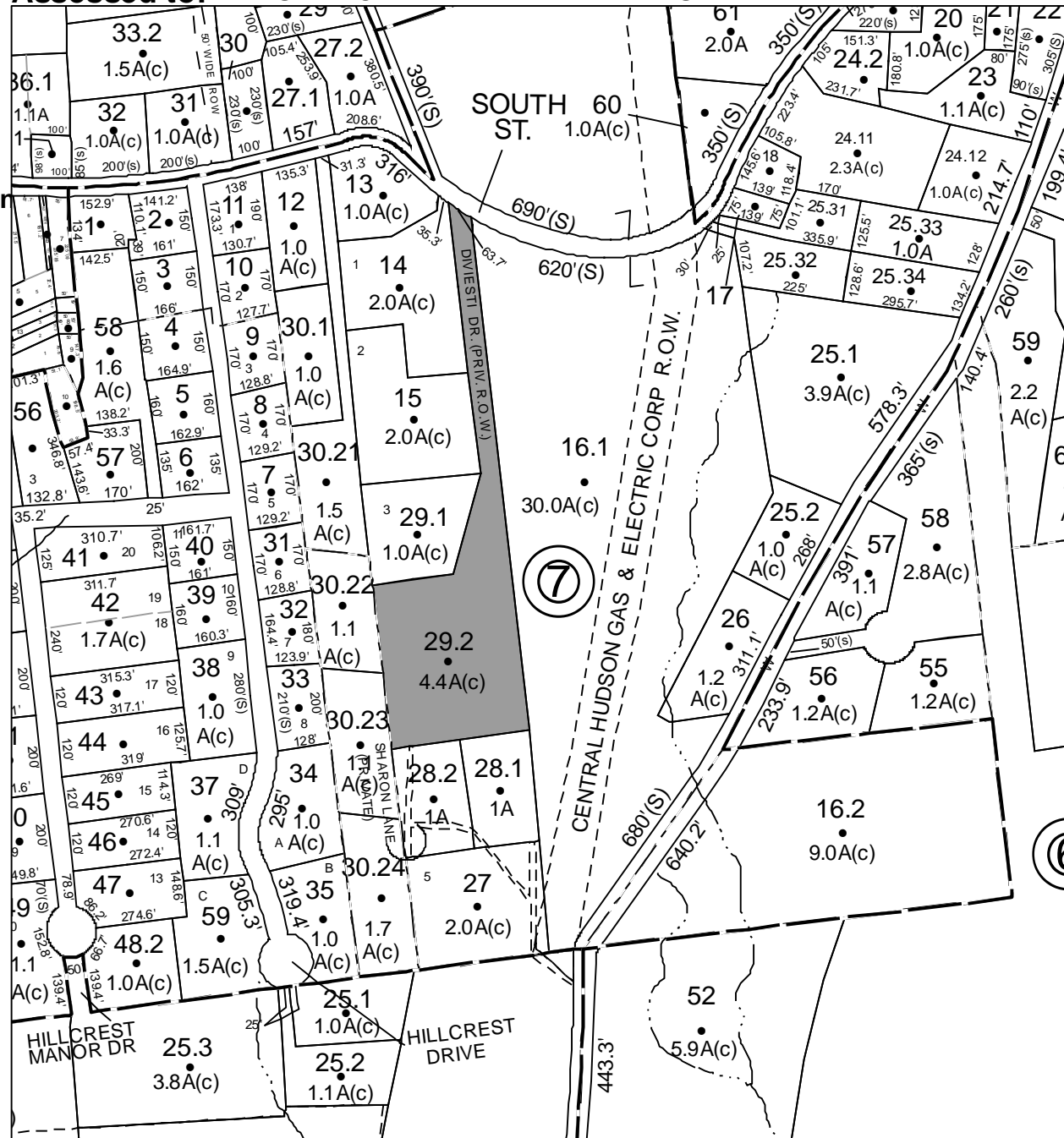
**Depth: 0**

No Image Available

**Current Owner: COUNTY OF ULSTER**

**Assessed to: DIVESTI MICHAEL**

**DIVESTI ELIZABETH**





# Parcel # 56

Current Owner: UC/ADAIR MYERS AFRICAN AMERICAN MUSEUM  
Assessed to: COUNTY OF ULSTER

TOWN OF: NEW PALTZ

SBL: 79.1-1-18

Property Class: 323  
Other Rural Vacant Lands

Location: 576 N OHIOVILLE RD

Oldest Year of Tax: 2010 G

Amount: \$ 70,444

Acres: 60

Front: 1625

Depth: 0



No Image  
Available

# Parcel # 58

Current Owner: COCKRELL BARBARA  
Assessed to: COCKRELL BARBARA

TOWN OF: NEW PALTZ

SBL: 86.16-3-4

Property Class: 215

One Family Year-Round Residence with Access

Location: 76 S OHIOVILLE RD

Oldest Year of Tax: 2013 G

Amount: \$ 41,718

Acres: 0.55

Front: 120

Depth: 200



# Parcel # 59

TOWN OF: NEW PALTZ

SBL: 86.16-3-21

Property Class: 971

Wetlands, Either Privately or Governmentally Owned

Location: S OHIOVILLE RD

Oldest Year of Tax: 2010 G

Amount: \$ 1,116

Acres: 1.1

Front: 0

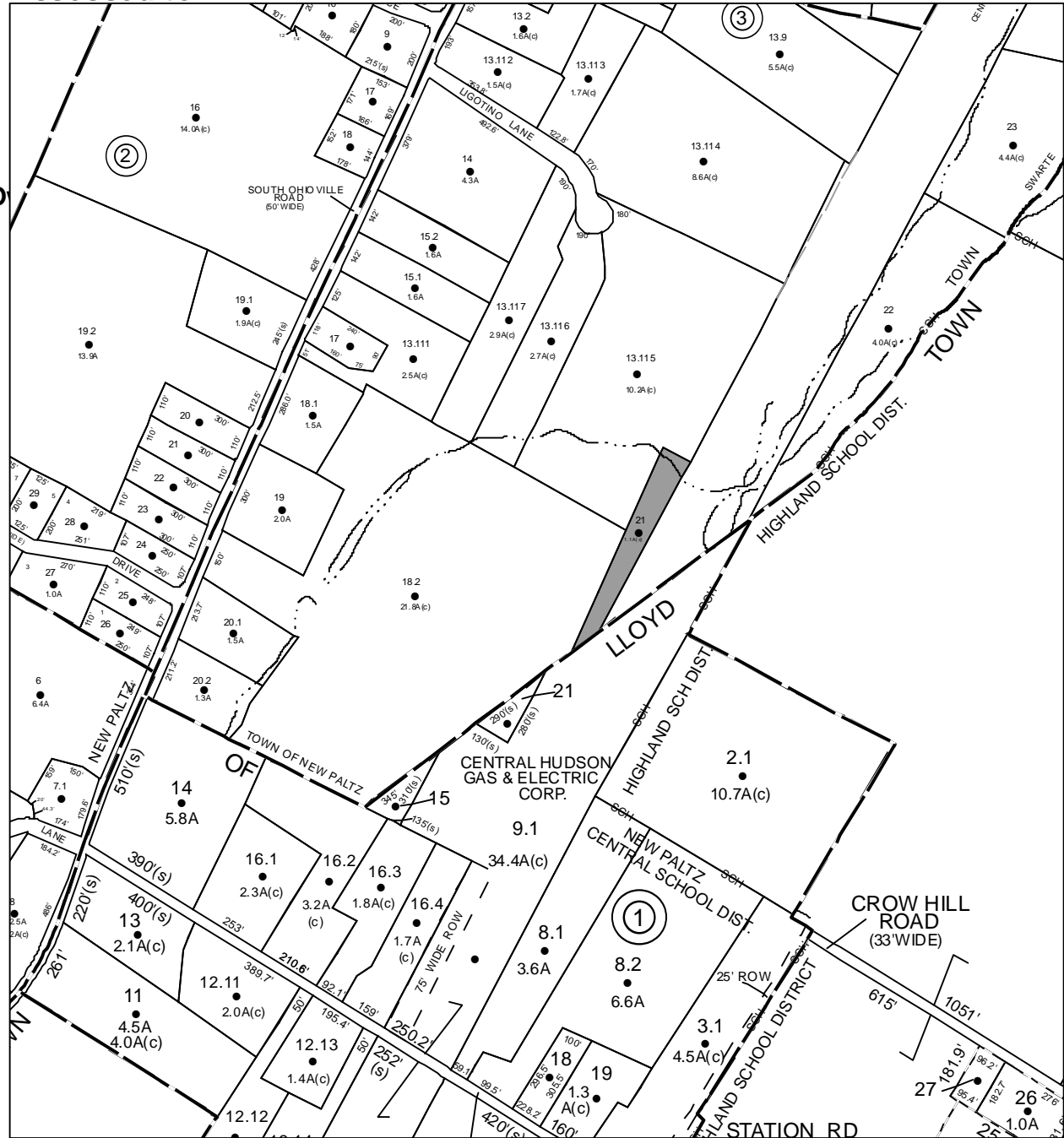
Depth: 0

No Image Available

Current Owner: COUNTY OF ULSTER

Assessed to: MUKHTAR SYED

ALI NYSRAT M





# Parcel # 60

TOWN OF: NEW PALTZ

SBL: 86.18-2-23

Property Class: 311  
Residential Vacant Land

Location: 9 SARAFIAN RD

Oldest Year of Tax: 2013 G

Amount: \$ 12,532

Acres: 1

Front: 165

Depth: 0

No Image  
Available

Current Owner:

Assessed to: SARAFIAN WALTER



# Parcel # 61

TOWN OF: NEW PALTZ

SBL: 87.5-3-2.212

Property Class: 971

Wetlands, Either Privately or Governmentally Owned

Location: PLUTARCH RD

Oldest Year of Tax: 2013 G

Amount: \$ 1,284

Acres: 5.2

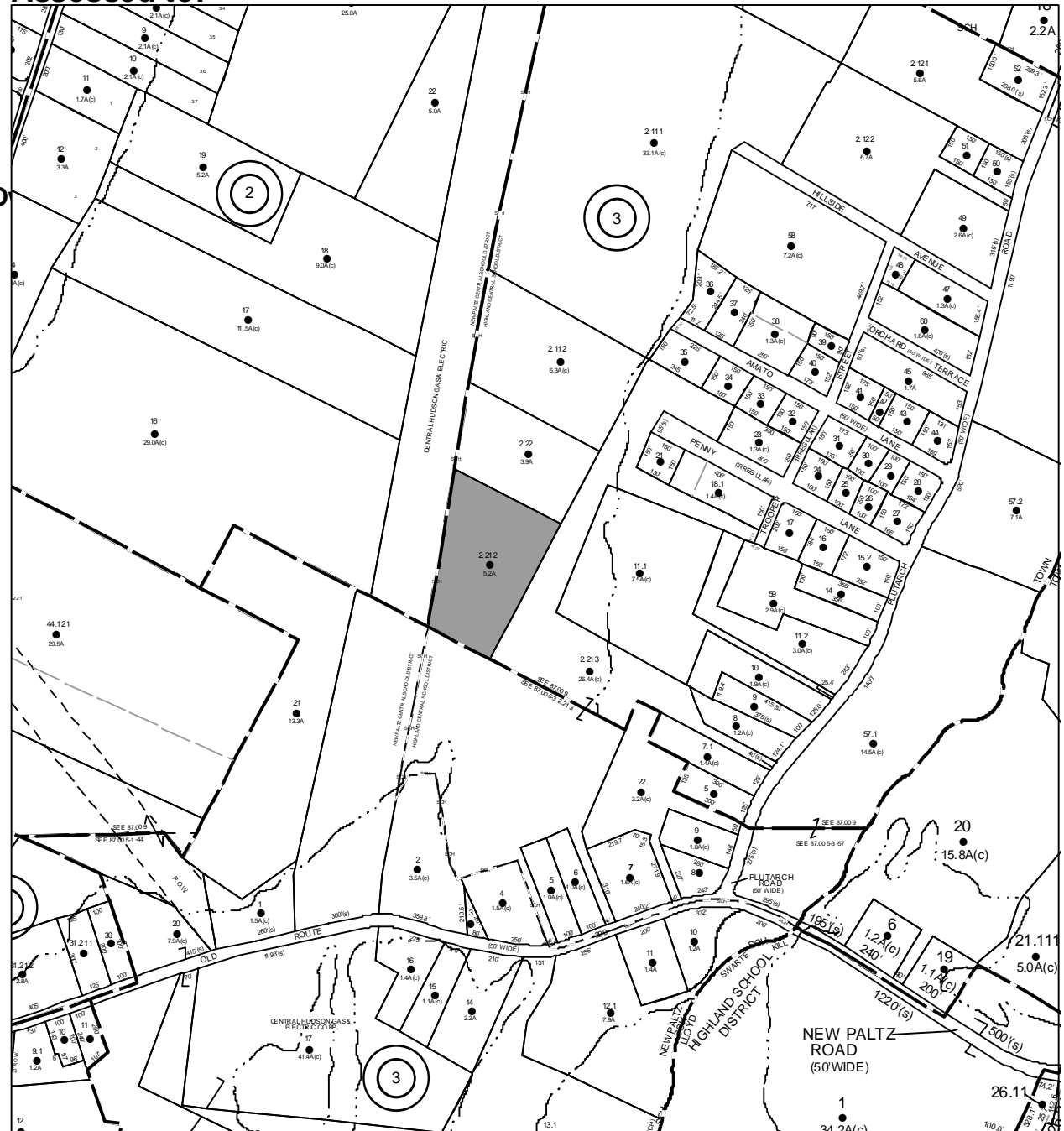
Front: 0

Depth: 0

No Image Available

Current Owner:

Assessed to: YUDELSON DEIRDRE





# Parcel # 63

TOWN OF: NEW PALTZ

SBL: 94.2-1-13

Property Class: 314

Rural Vacant Lots of 10 Acres or Less

Location: DUBOIS RD

Oldest Year of Tax: 2013 G

Amount: \$ 758

Acres: 1

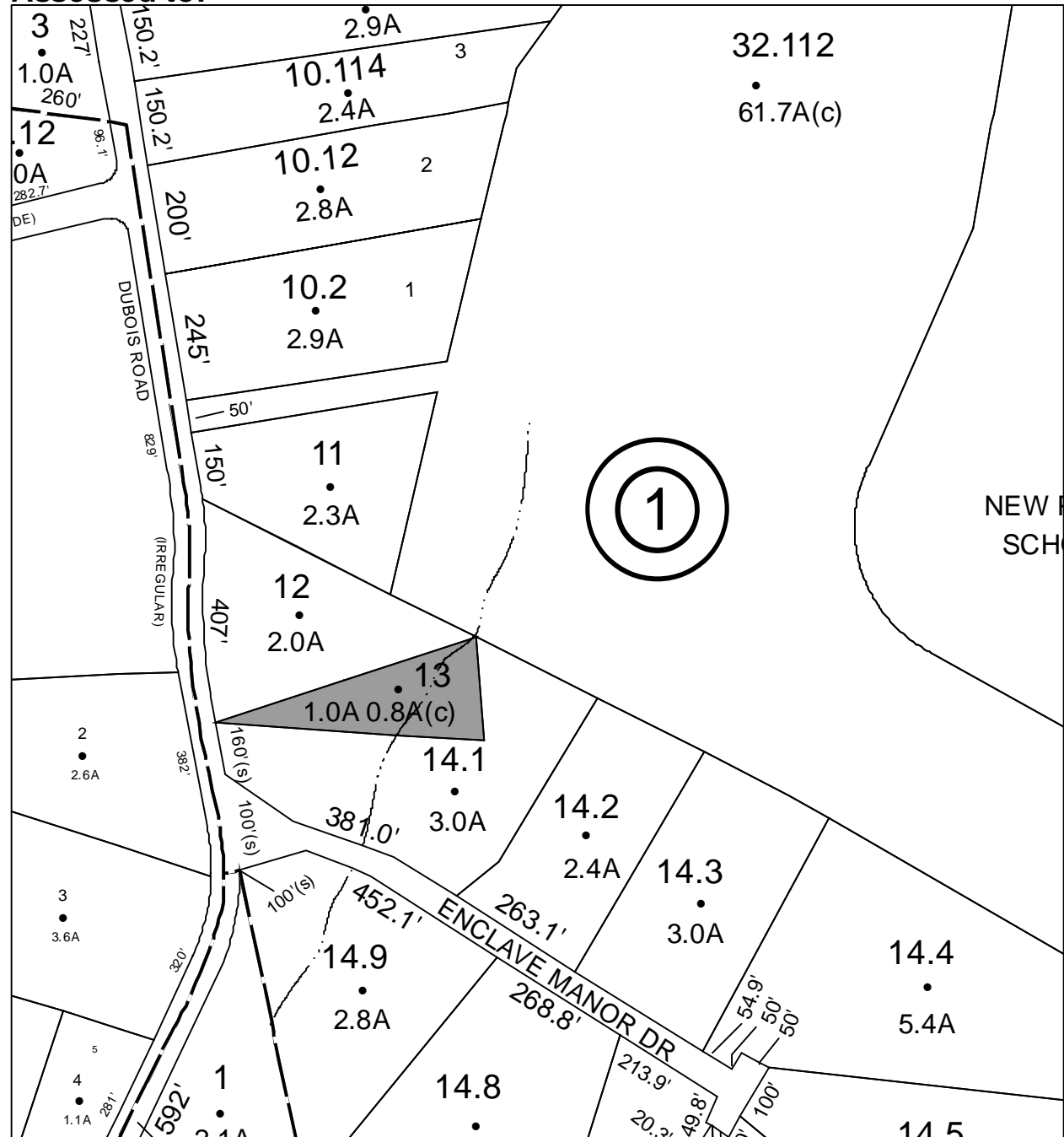
Front: 0

Depth: 0

No Image Available

Current Owner:

Assessed to: BOSTRUP ERNEST T



# Parcel # 64

TOWN OF: NEW PALTZ

SBL: 94.7-3-20

Property Class: 311  
Residential Vacant Land

Location: 27 LAURA DR

Oldest Year of Tax: 2009 G

Amount: \$ 24,234

Acres: 1.6

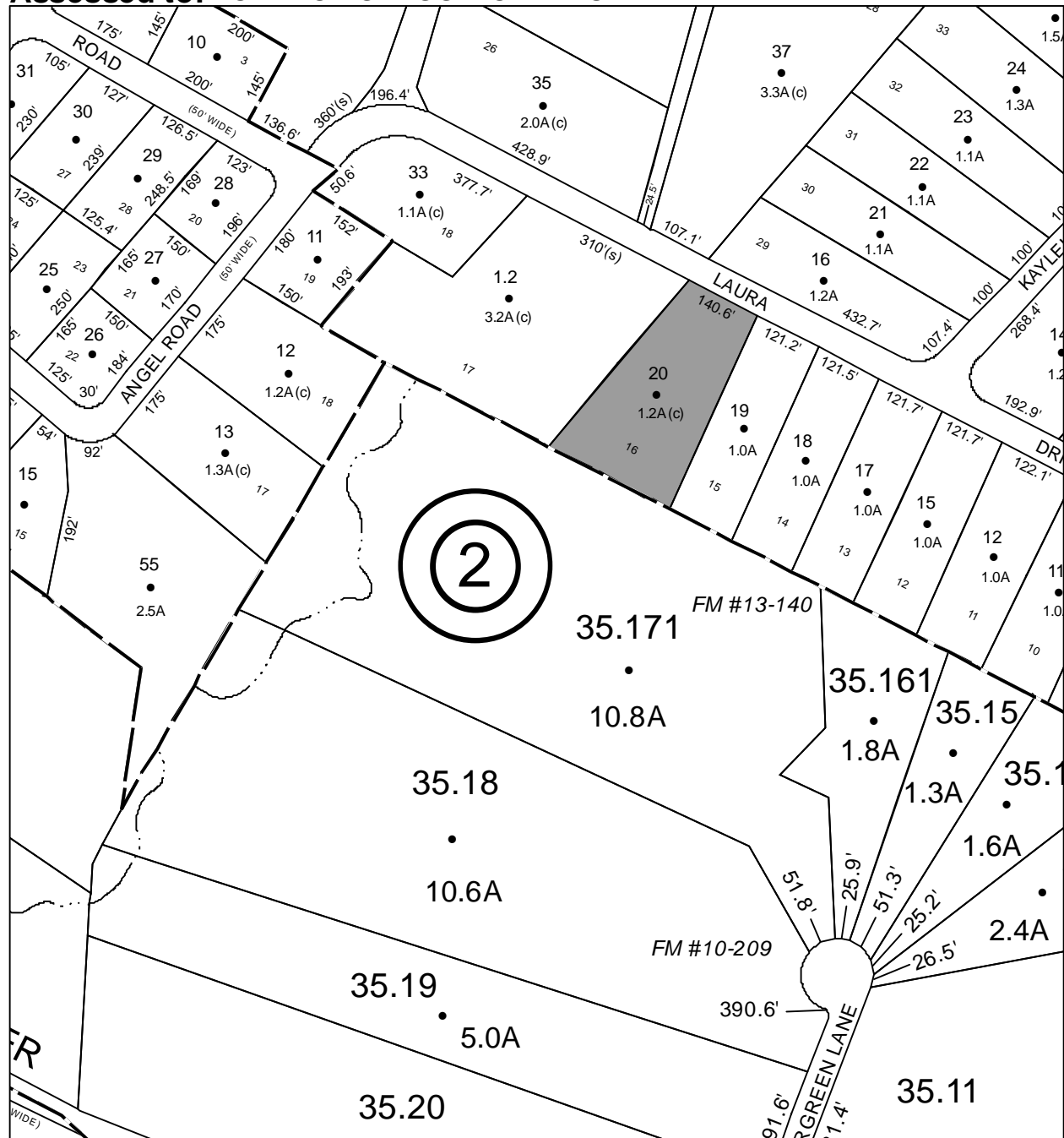
Front: 140.62

Depth: 0

No Image Available

Current Owner: COUNTY OF ULSTER

Assessed to: POMEROY GREGG WOLFF DUANE



# Parcel # 67

TOWN OF: OLIVE

SBL: 46.5-1-22.100

Property Class: 311  
Residential Vacant Land

Location: LONGYEAR RD

Oldest Year of Tax: 2008 G

Amount: \$ 1,809

Acres: 0.05

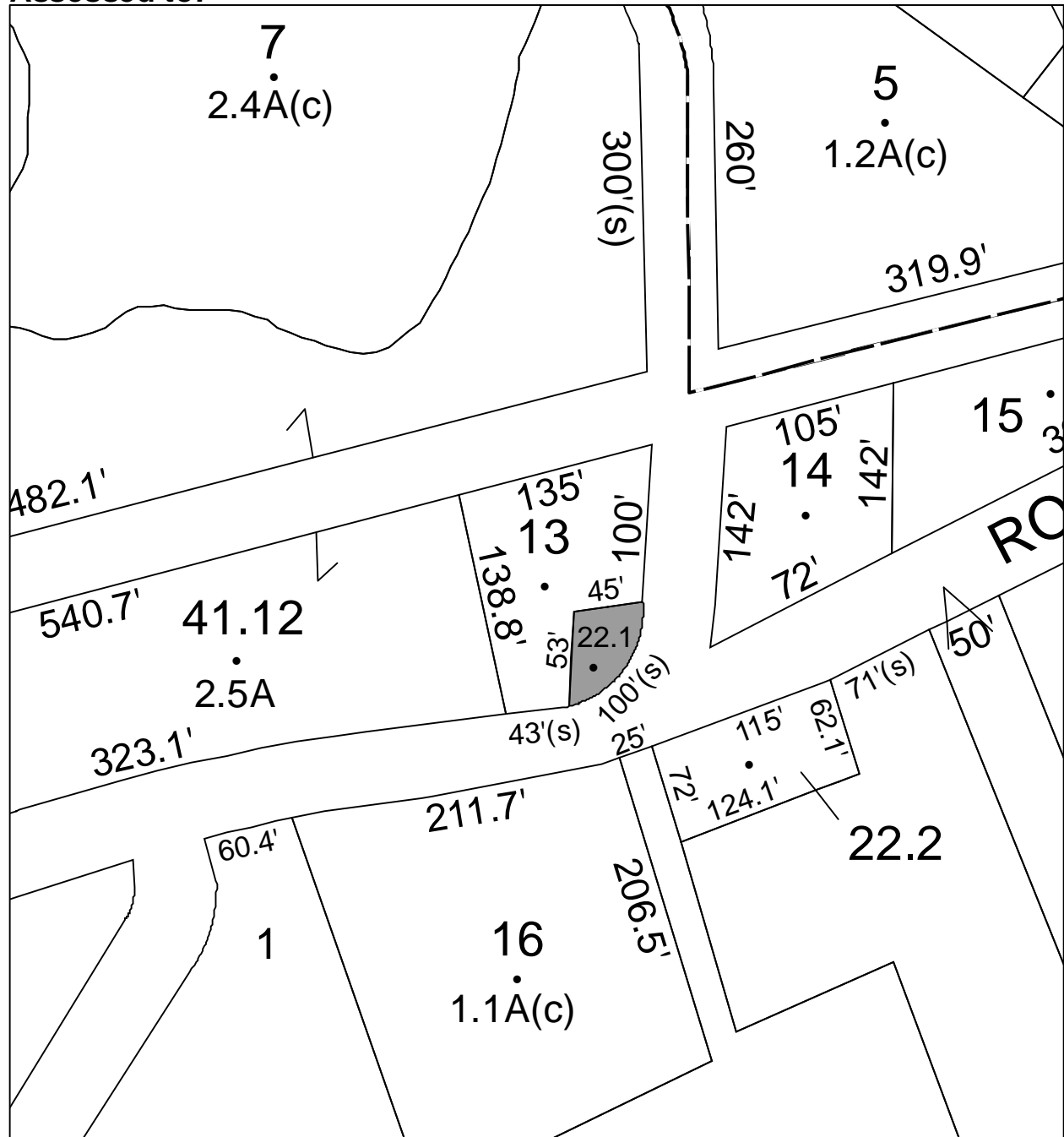
Front: 0

Depth: 0

No Image Available

Current Owner: COUNTY OF ULSTER

Assessed to: UC/BROWN MEGHAN & BROWN SUSAN



**Parcel # 68**

**TOWN OF: OLIVE**

**SBL: 53.2-2-22**

**Property Class: 314**

**Rural Vacant Lots of 10 Acres or Less**

**Location: ACORN HILL RD**

**Oldest Year of Tax: 2013 G**

**Amount: \$ 2,805**

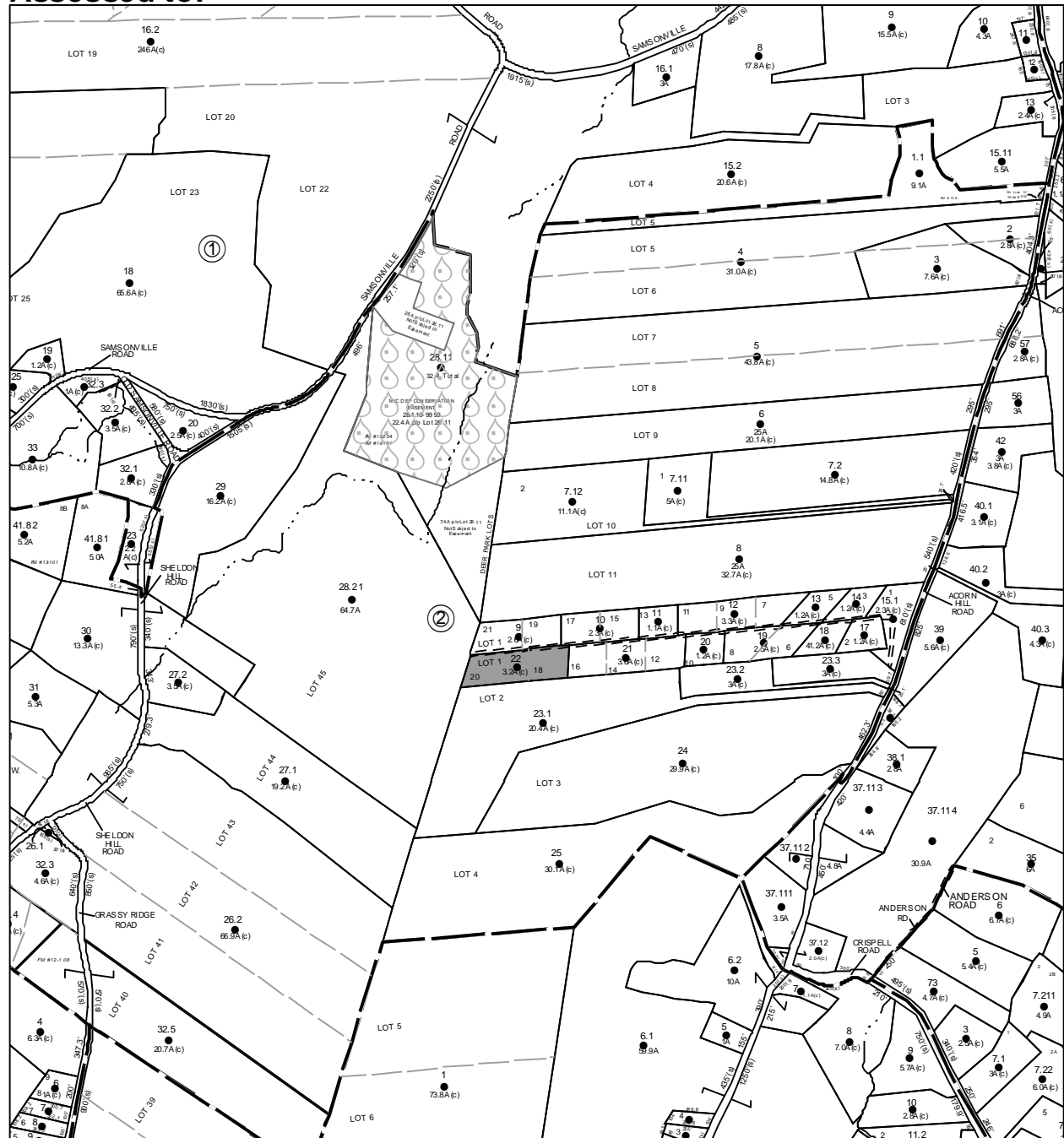
**Acres: 3.2**

**Front: 0**

**Depth: 0**

No Image Available

**Current Owner: RUSSELL NAT**  
**Assessed to: COUNTY OF ULSTER**







# Parcel # 70

TOWN OF: OLIVE

SBL: 60.1-2-4

Property Class: 210  
One Family Year

Location: 593 UPPER SAMSONVILLE RD

Oldest Year of Tax: 2013 G

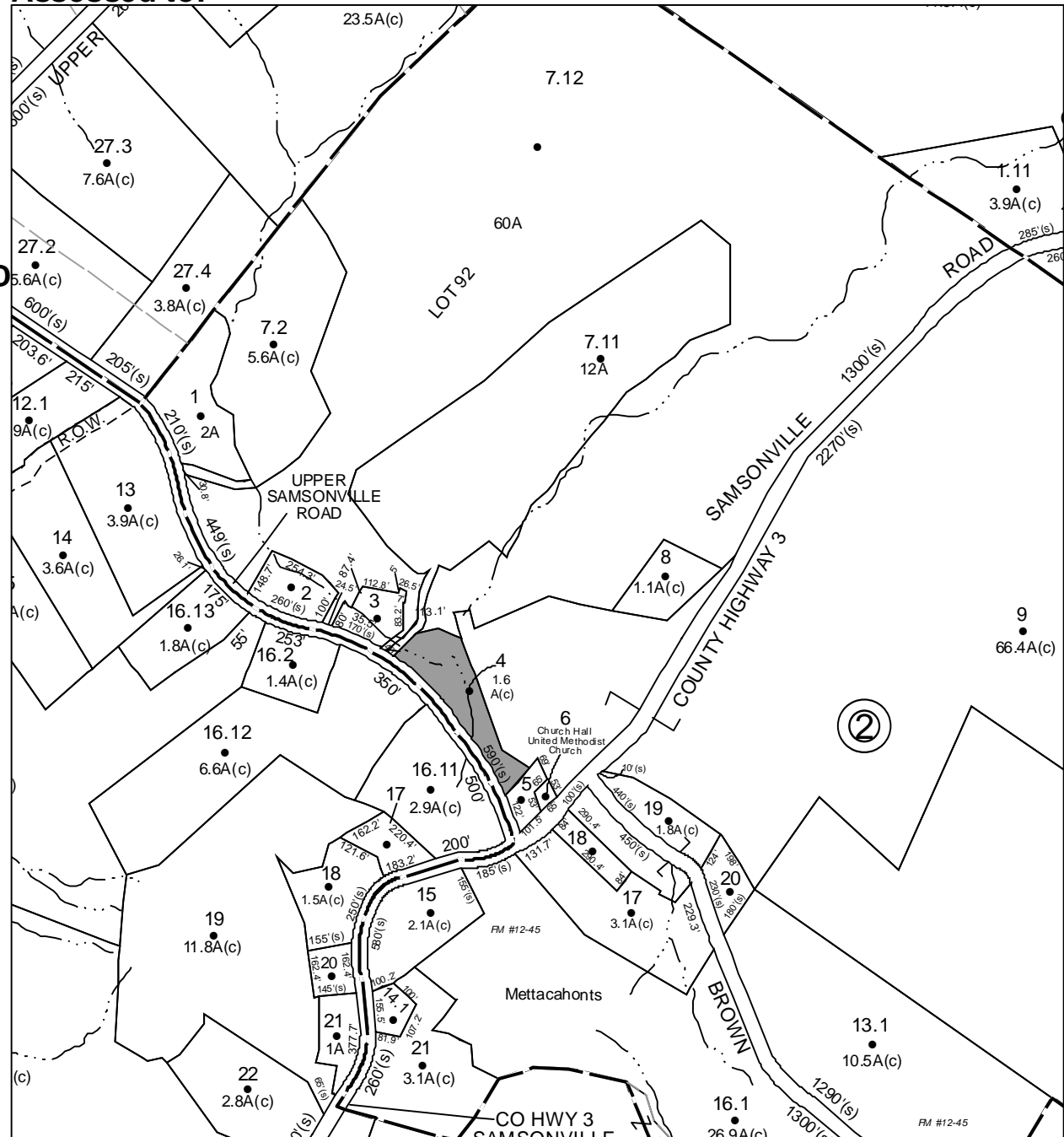
Amount: \$ 12,251

Acres: 1.8

Front: 0

Depth: 0

Current Owner: SAGE RODNEY S  
Assessed to: SAGE RODNEY S



**Parcel # 71**

**TOWN OF: OLIVE**

**SBL: 60.2-1-34**

**Property Class: 910**

**Private Wild and Forest Lands except for Private**

**Location: 9 BRADFORD DR**  
**Address corrected to**  
**off Kelder Road**

**Oldest Year of Tax: 2013 G**

**Amount: \$ 5,918**

**Acres: 11.8**

**Front: 0**

**Depth: 0**

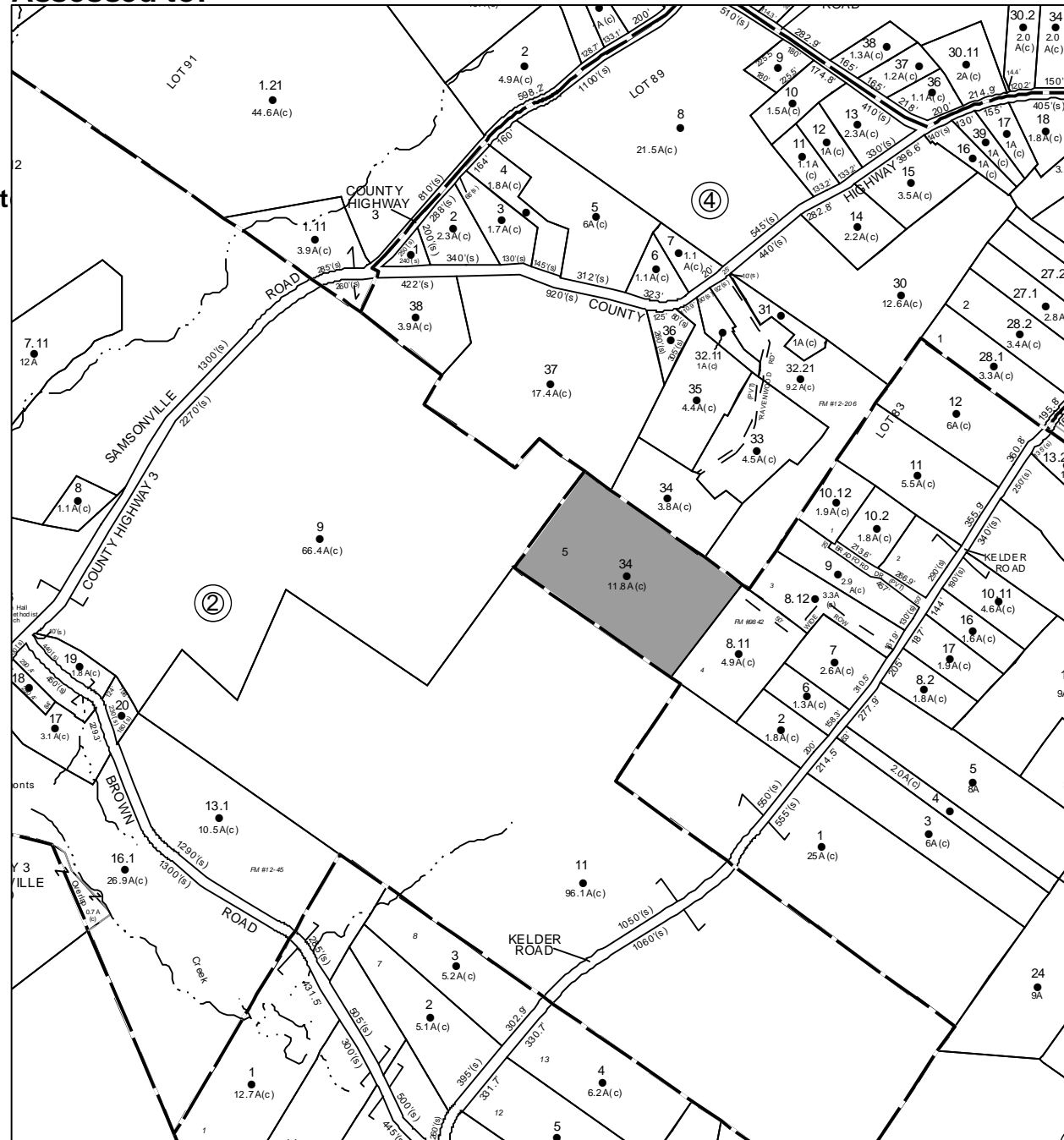
No Image  
Available

**Current Owner: KELDER-NORMAN SUEANN**

**KELDER DAVID**

**Assessed to: KELDER BRADFORD V**

**KELDER LEORA**



# Parcel # 73

TOWN OF: PLATTEKILL

SBL: 95.3-5-39

Property Class: 314

Rural Vacant Lots of 10 Acres or Less

Location: 207 TUCKERS CORNERS RD

Oldest Year of Tax: 2013 G

Amount: \$ 10,623

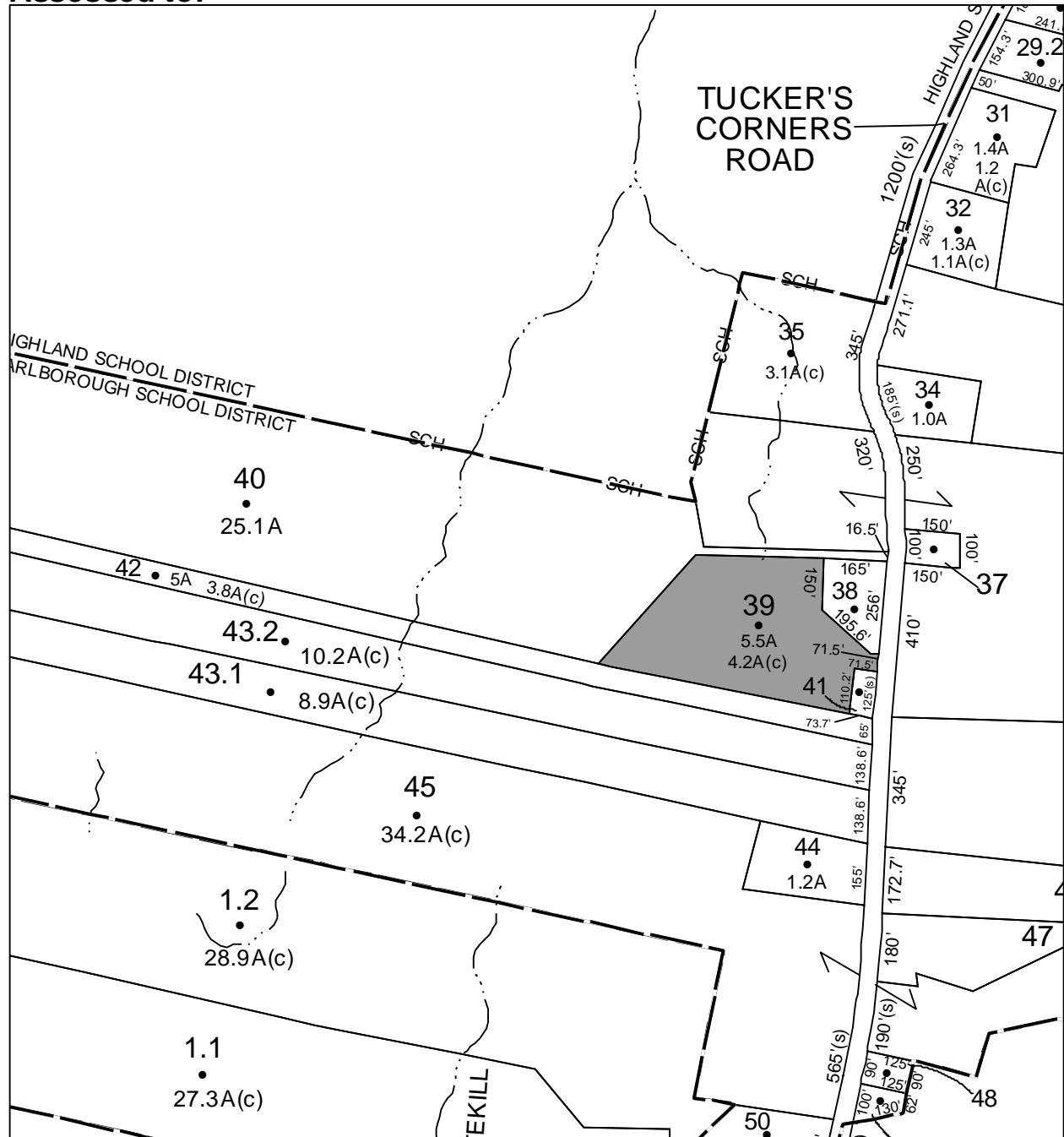
Acres: 5.5

Front: 0

Depth: 0

No Image Available

Current Owner: FRISA CHARLES GUARNERI ANNA FRISA SAGONE MARIA FRIS  
Assessed to: GUARNERI ANNA FRISA



# Parcel # 78

Current Owner: COUNTY OF ULSTER

Assessed to: FEBRES PEDRO

FEBRES ANGELINA

TOWN OF: PLATTEKILL

SBL: 101.20-2-16

Property Class: 314

Rural Vacant Lots of 10 Acres or Less

Location: 41 OVERLAND DR

Oldest Year of Tax: 2012 G

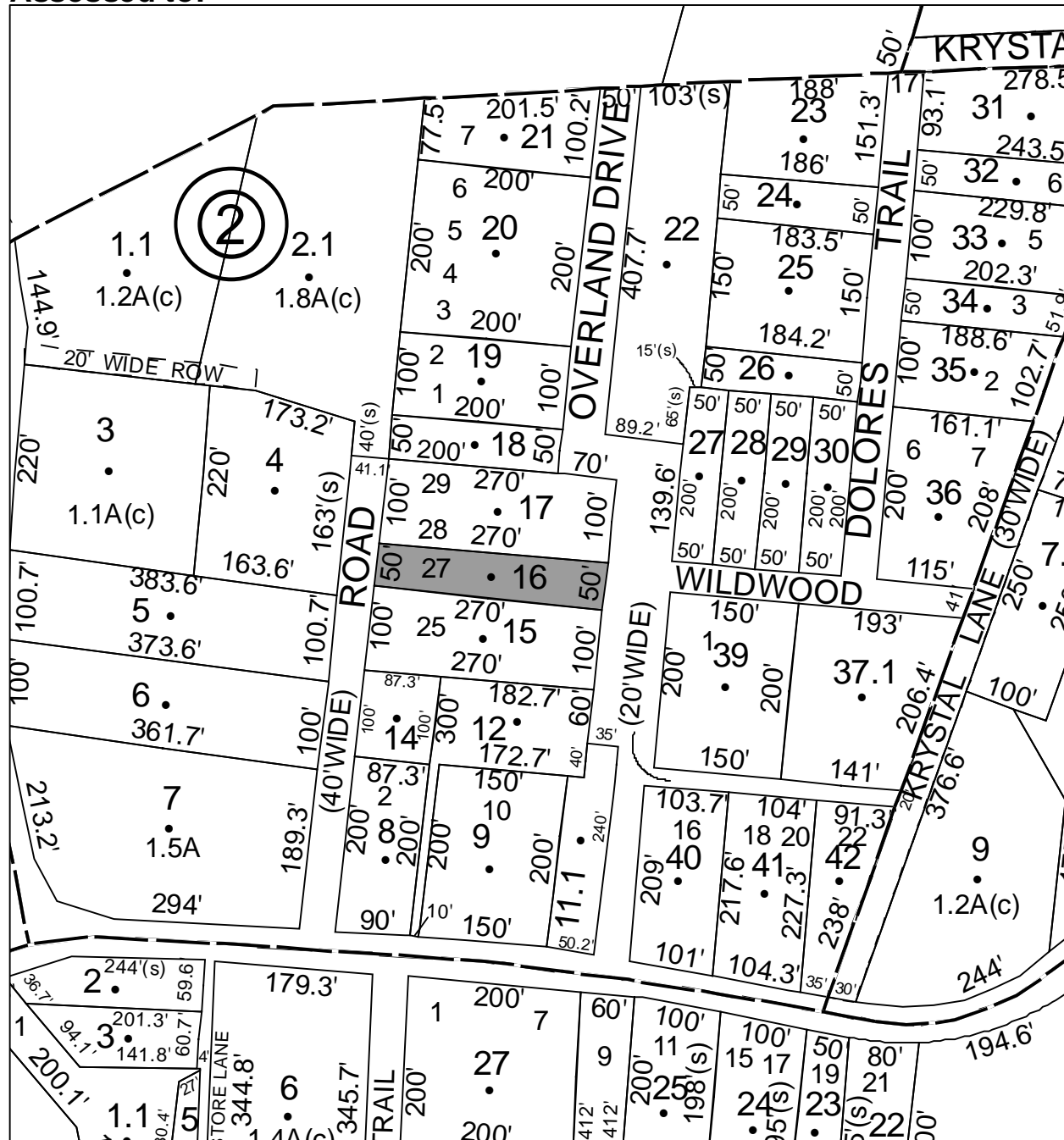
Amount: \$ 1,261

Acres: 0.31

Front: 0

Depth: 0

No Image Available



# Parcel # 79

Current Owner: COUNTY OF ULSTER

Assessed to: CHAVORRY JOSE A

TOWN OF: PLATTEKILL

SBL: 102.3-1-10

Property Class: 314

Rural Vacant Lots of 10 Acres or Less

Location: SOUTH ST

Oldest Year of Tax: 2003 G

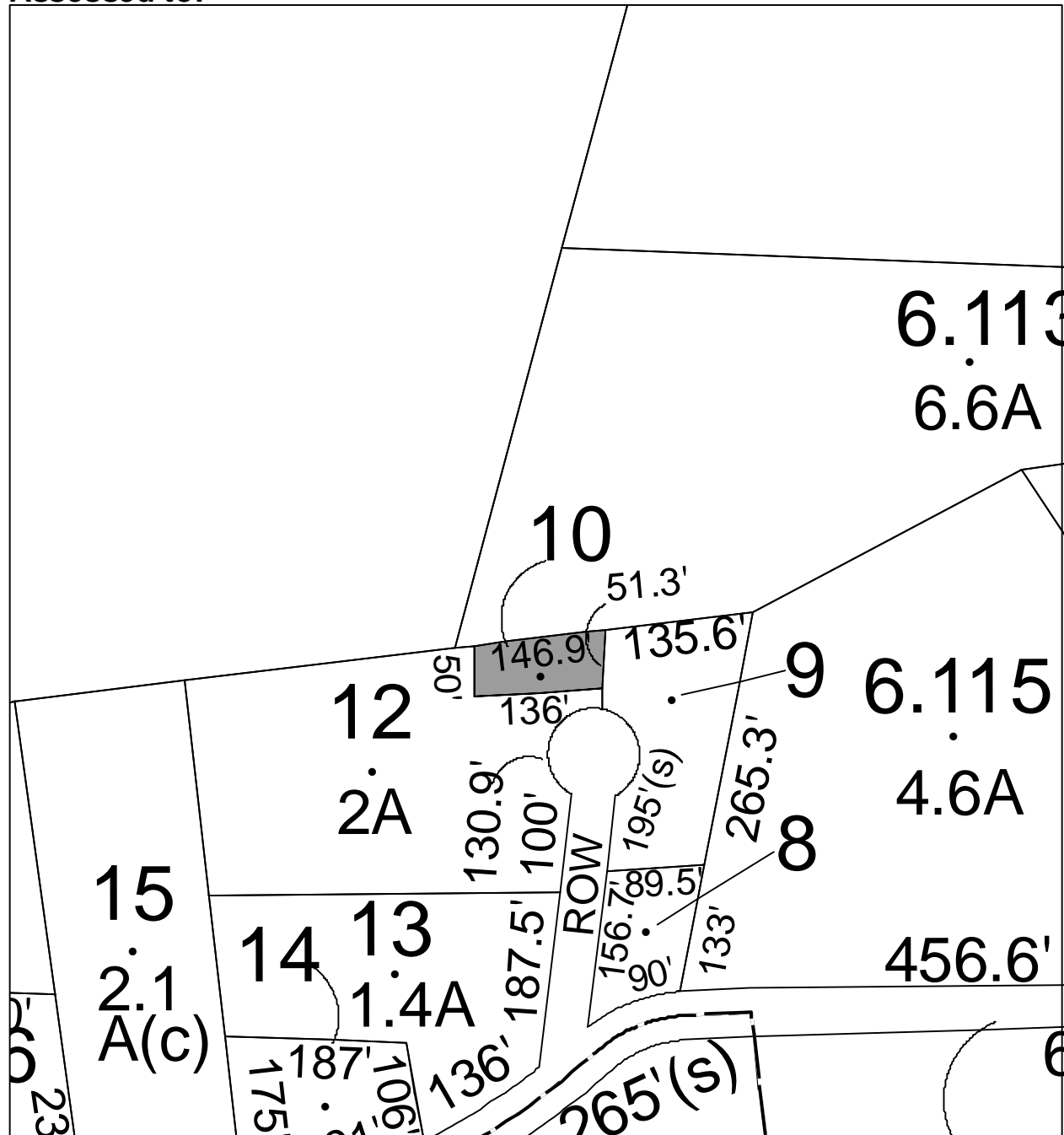
Amount: \$ 2,968

Acres: 0.2

Front: 0

Depth: 0

No Image Available



# Parcel # 80

Current Owner: COUNTY OF ULSTER  
Assessed to: MALDONADO LYDIA

TOWN OF: PLATTEKILL

SBL: 102.3-3-11

Property Class: 314

Rural Vacant Lots of 10 Acres or Less

Location: 100 LEWIS LN

Oldest Year of Tax: 2012 G

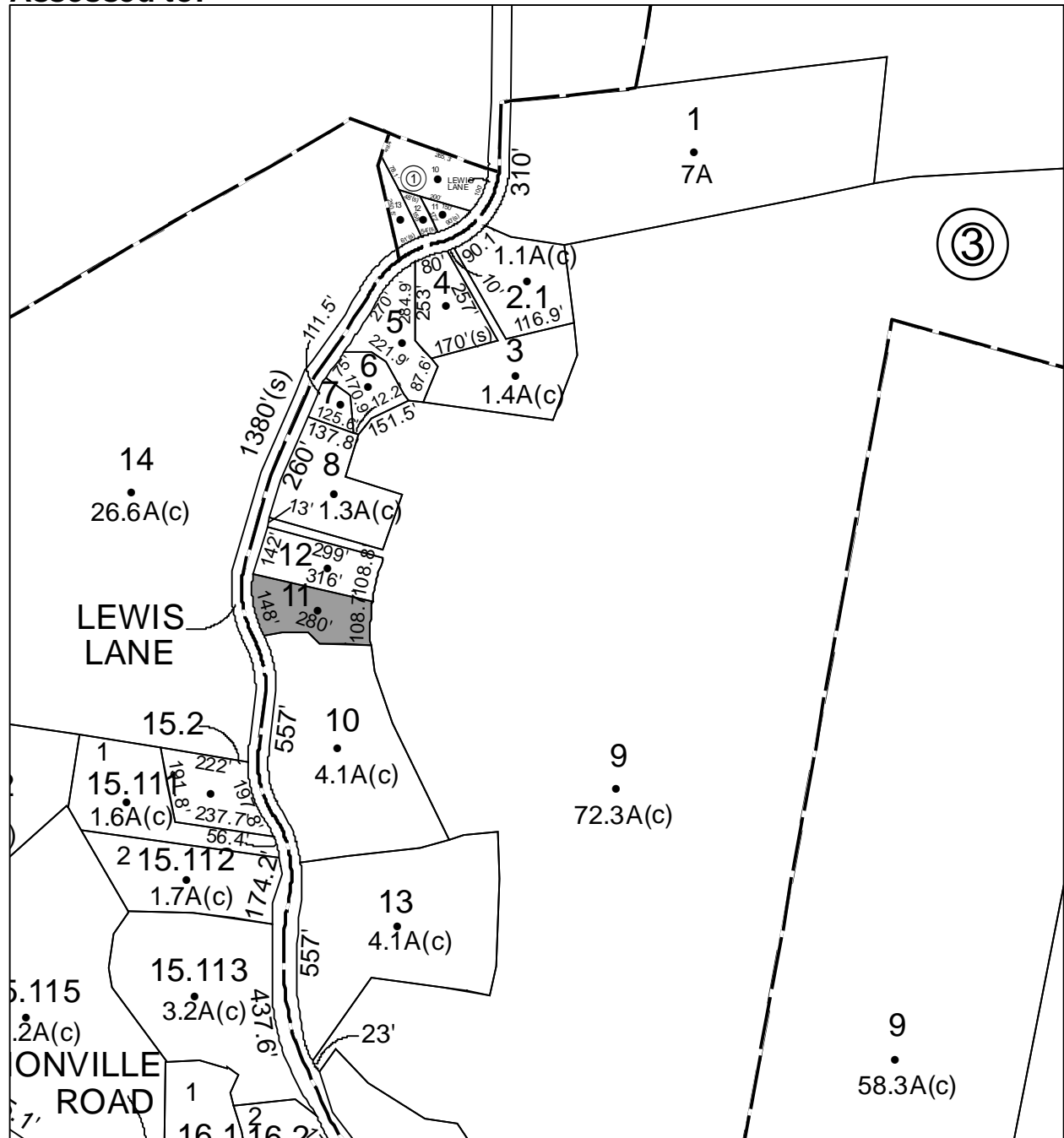
Amount: \$ 13,430

Acres: 0.8

Front: 0

Depth: 0

No Image  
Available



# Parcel # 82

TOWN OF: PLATTEKILL

SBL: 107.2-1-10.1

Property Class: 210  
One Family Year

Location: 103 CHURCH ST

Oldest Year of Tax: 2013 G

Amount: \$ 31,538

Acres: 1.9

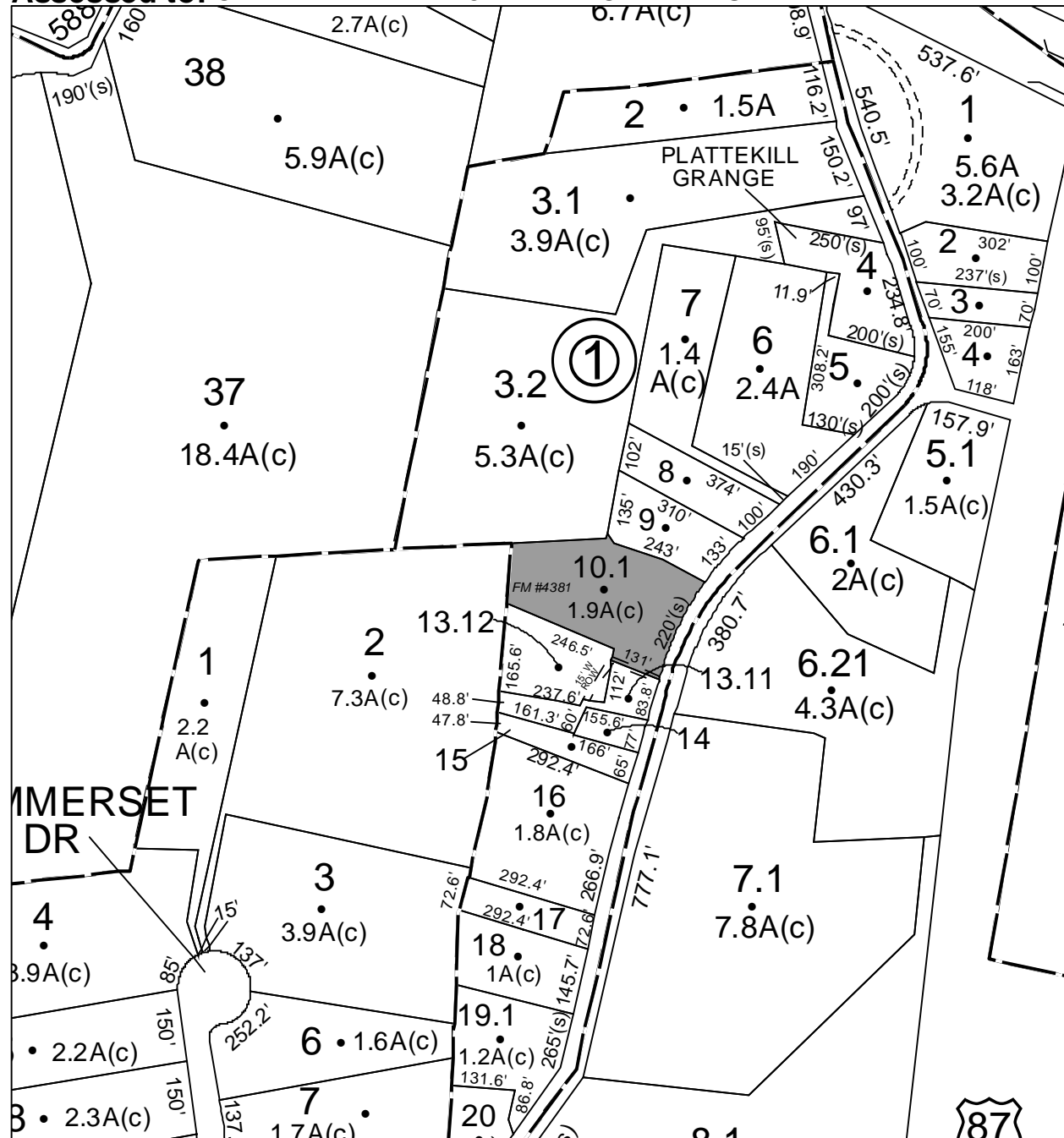
Front: 0

Depth: 0

Current Owner:

Assessed to: CRAMER EDWARD JR

CRAMER SHIRLEY



# Parcel # 83

Current Owner: COUNTY OF ULSTER

Assessed to: LIVSEY CHARLES

LIVSEY LUANNE

TOWN OF: PLATTEKILL

SBL: 107.8-1-6

Property Class: 314

Rural Vacant Lots of 10 Acres or Less

Location: ORFEO RD

Oldest Year of Tax: 2010 G

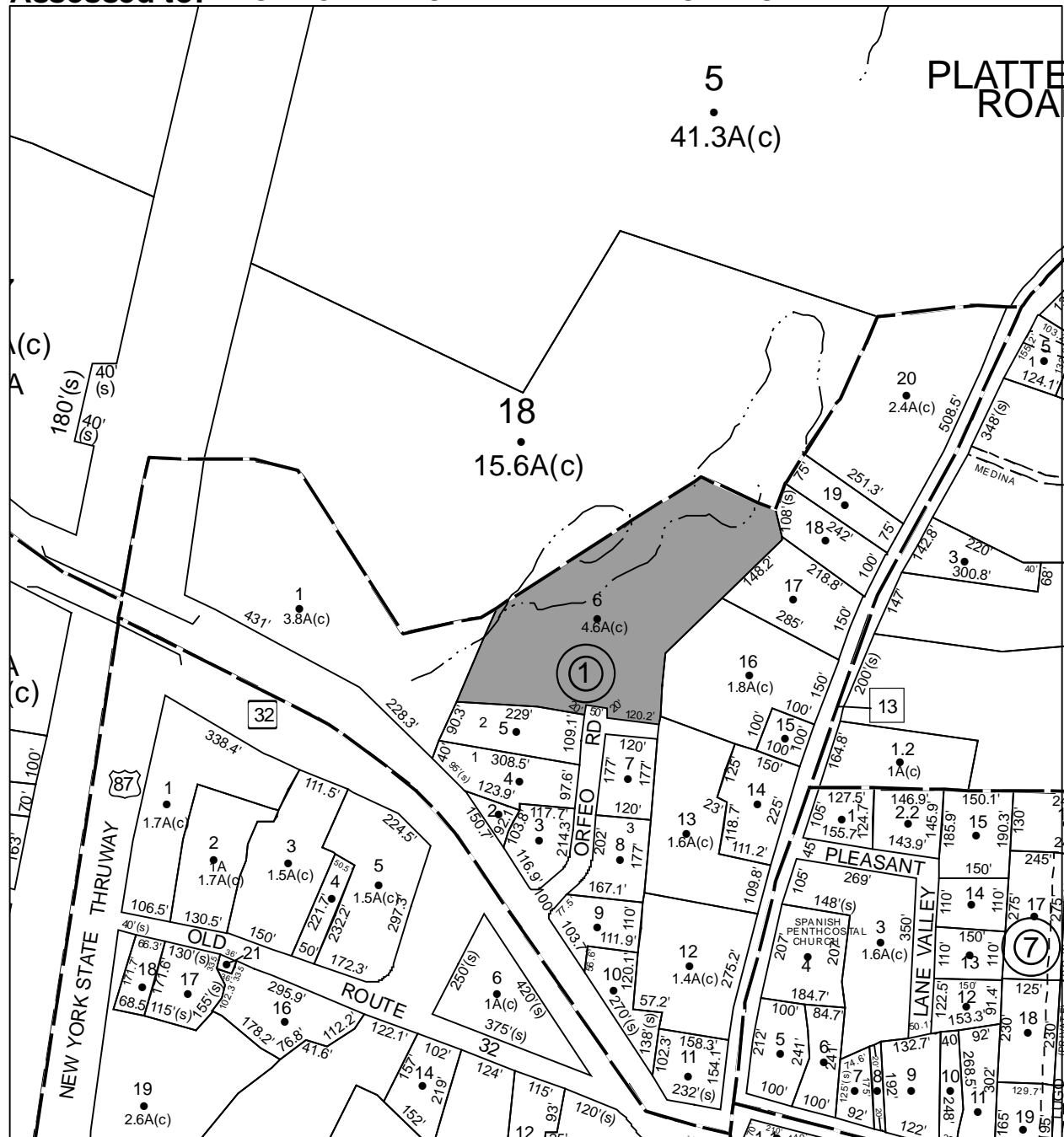
Amount: \$ 18,557

Acres: 4.6

Front: 0

Depth: 0

No Image Available





# Parcel # 84

TOWN OF: PLATTEKILL

SBL: 107.8-2-12

Property Class: 271  
Multiple Mobile Homes

Location: 14 NEW UNIONVILLE RD

Oldest Year of Tax: 2013 G

Amount: \$ 6,986

Acres: 0.7

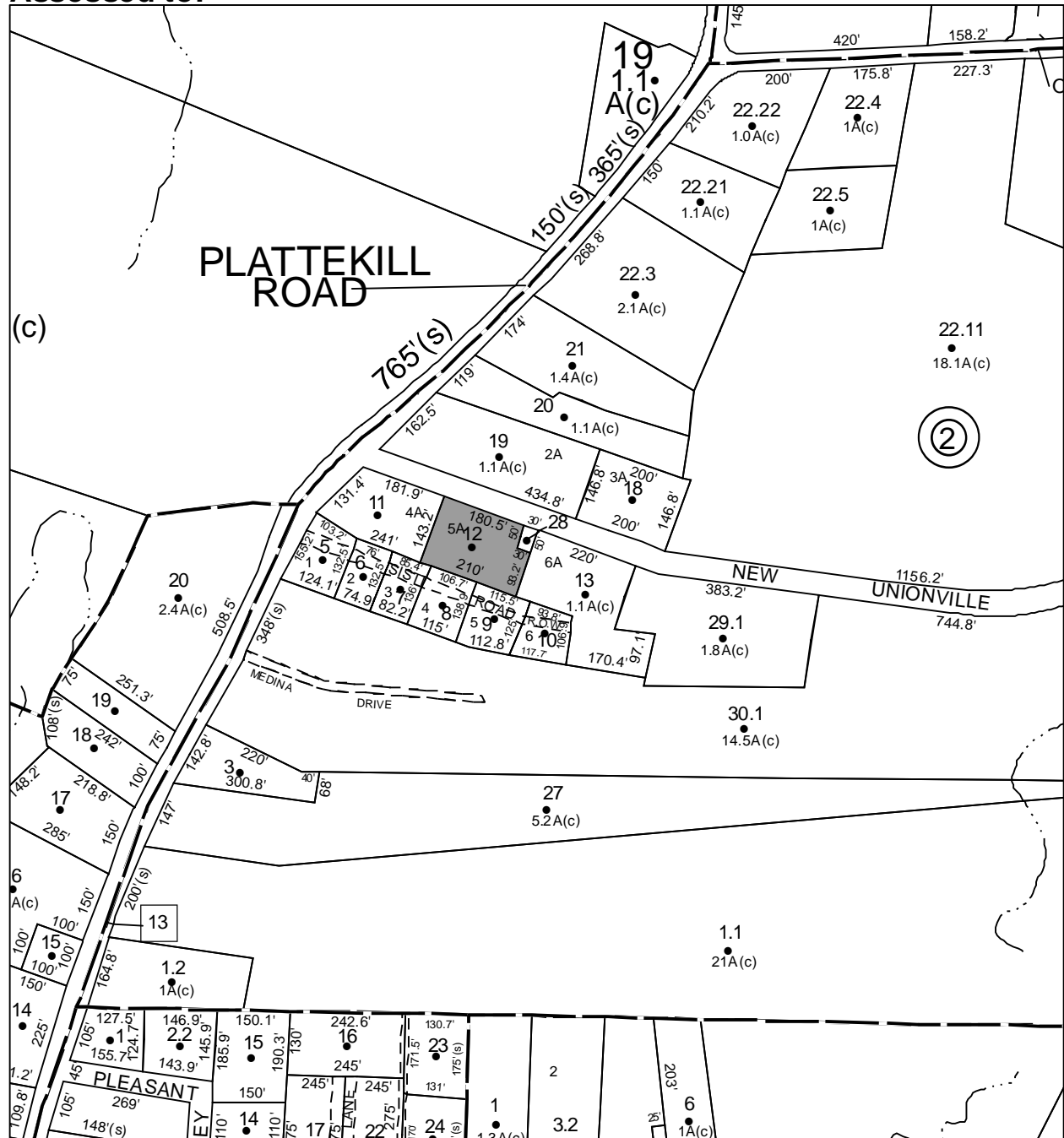
Front: 0

Depth: 0

Current Owner:

Assessed to: GONZALEZ REINALDO

GONZALEZ ADA



# Parcel # 85

Current Owner: COUNTY OF ULSTER

Assessed to: VARGAS CARLOS L

MENDEZ ADA

TOWN OF: PLATTEKILL

SBL: 107.8-5-3

Property Class: 314

Rural Vacant Lots of 10 Acres or Less

Location: 6 WASHINGTON LOOP

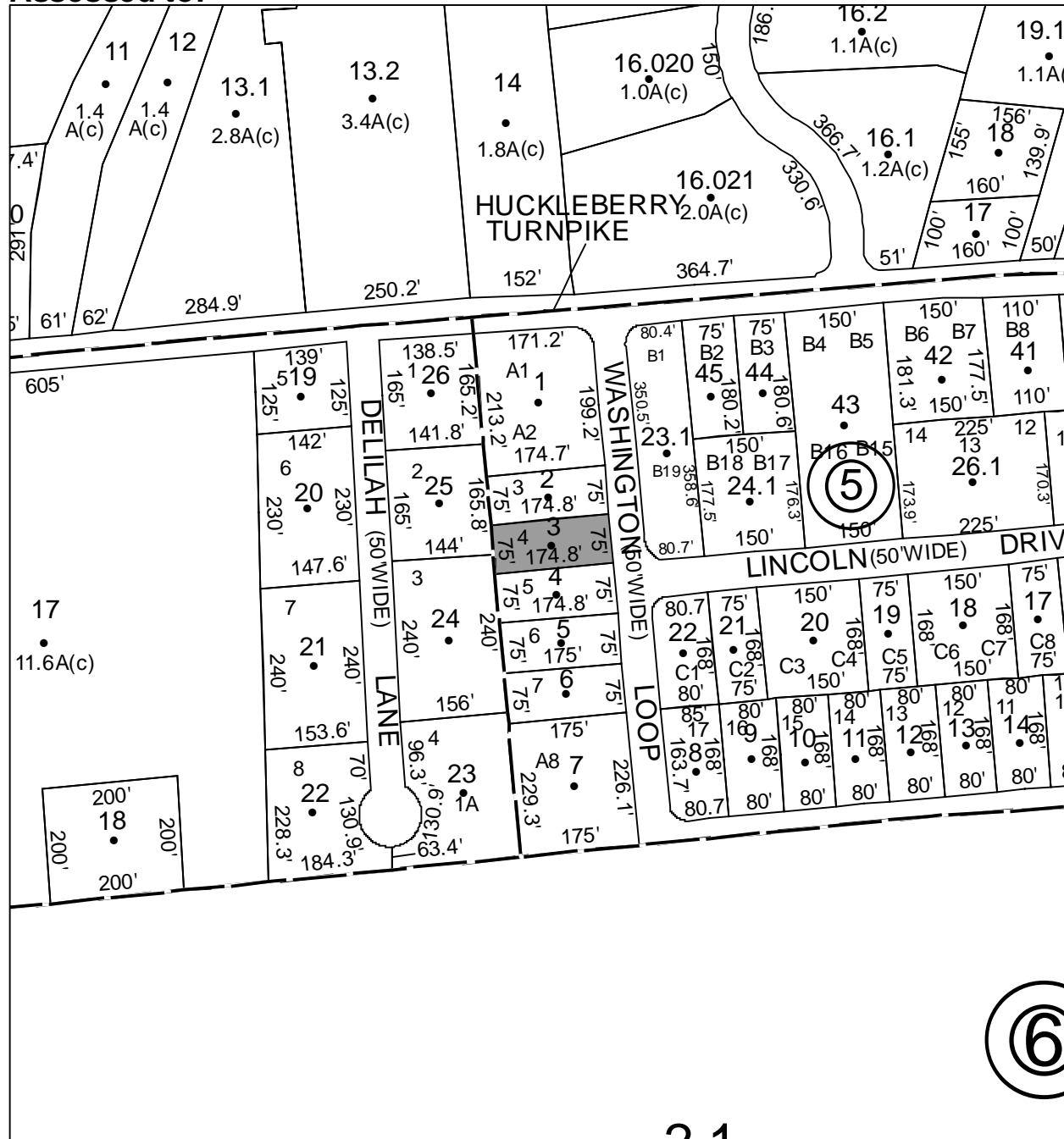
Oldest Year of Tax: 2012 G

Amount: \$ 2,515

Acres: 0.3

Front: 0

Depth: 0



No Image Available

# Parcel # 86

Current Owner: COUNTY OF ULSTER

Assessed to: KRAMER JOHN

TOWN OF: PLATTEKILL

SBL: 107.8-7-23

Property Class: 314

Rural Vacant Lots of 10 Acres or Less

Location: 14 PEACE RD

Oldest Year of Tax: 2007 G

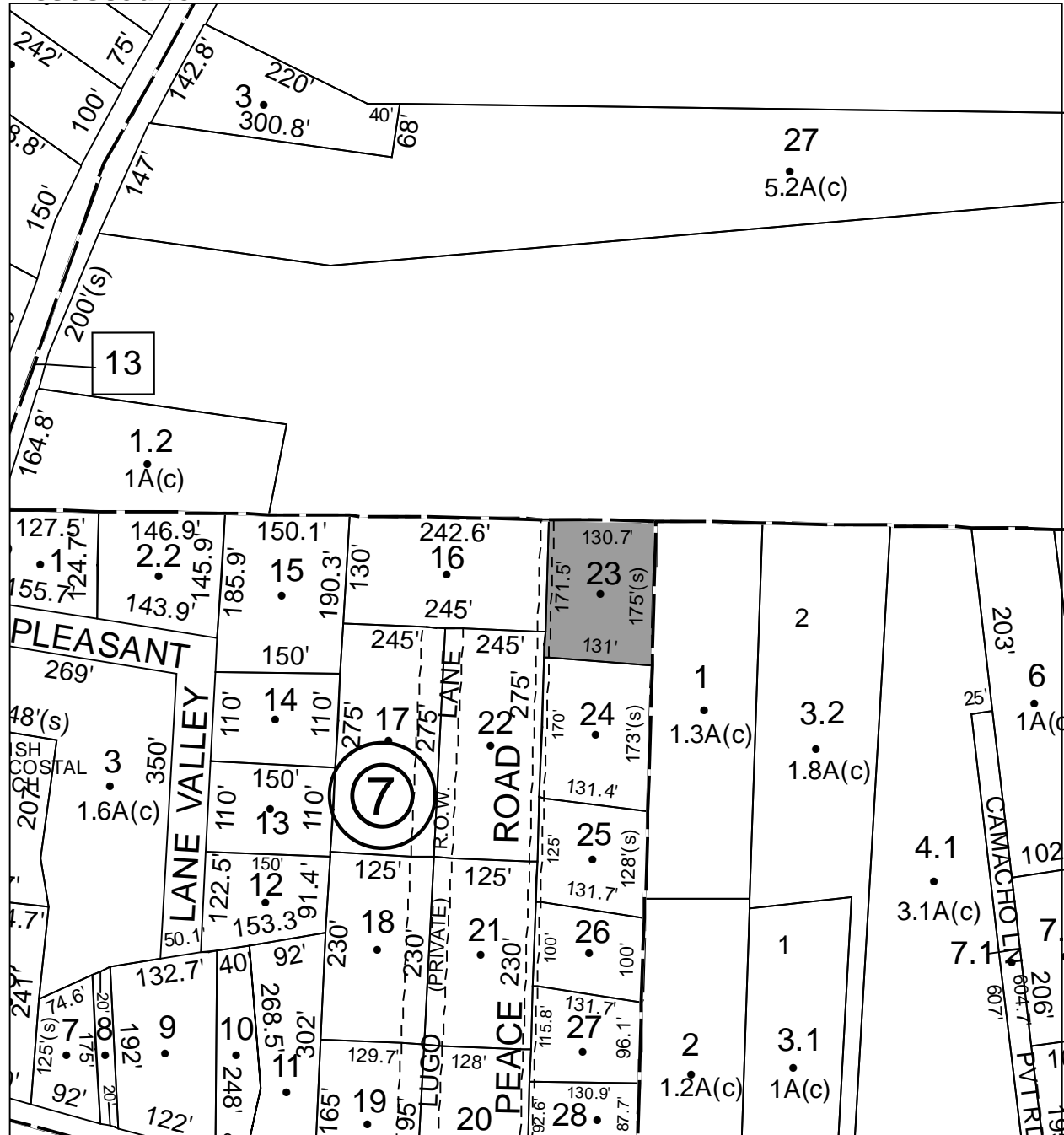
Amount: \$ 9,603

Acres: 0.52

Front: 0

Depth: 0

No Image Available



# Parcel # 87

Current Owner: WALSH JOSEPH E  
Assessed to: COUNTY OF ULSTER

TOWN OF: PLATTEKILL

SBL: 108.3-5-4

Property Class: 314

Rural Vacant Lots of 10 Acres or Less

Location: EAST RD

Oldest Year of Tax: 2013 G

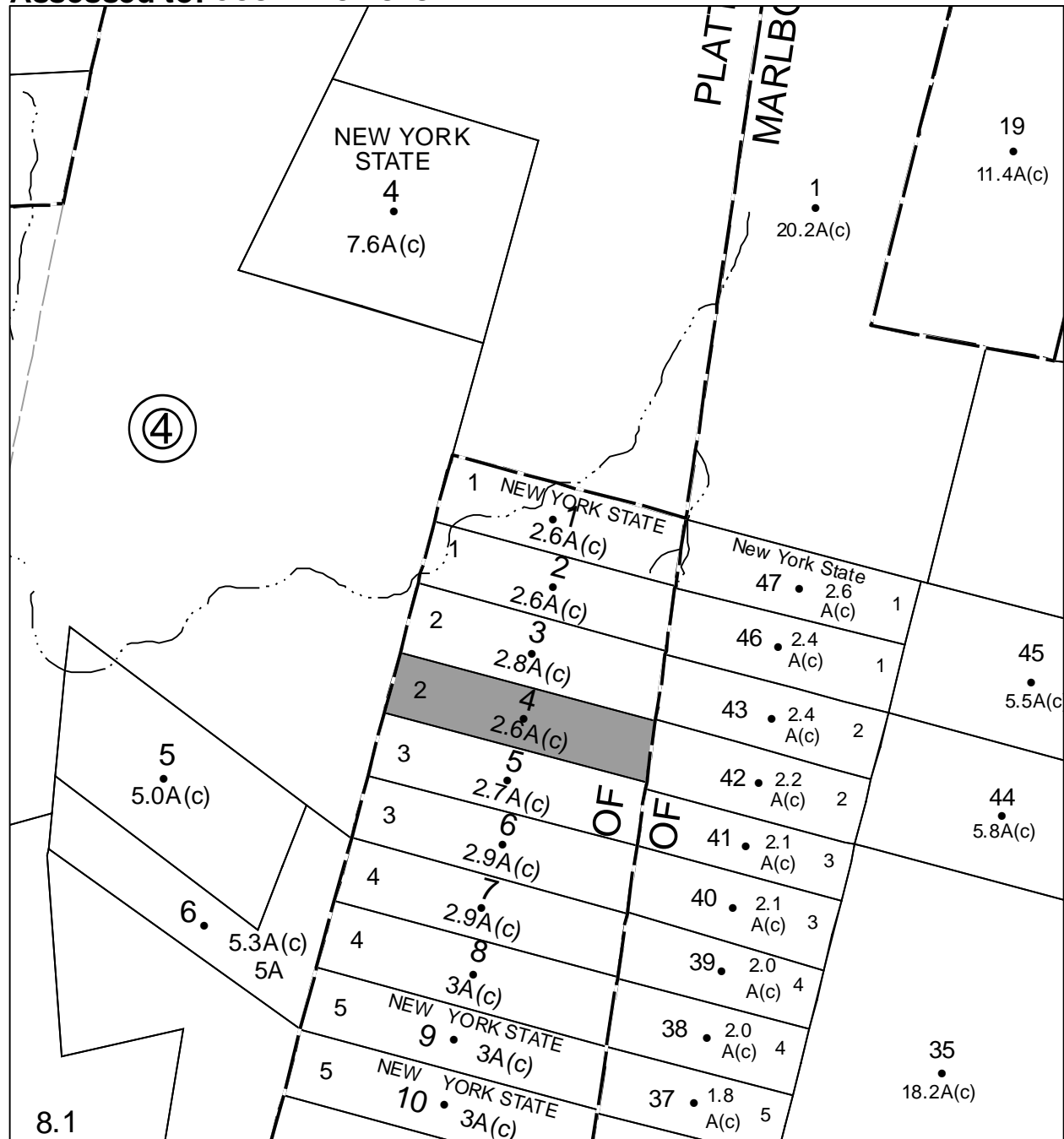
Amount: \$ 766

Acres: 2.6

Front: 0

Depth: 0

No Image Available



# Parcel # 88

TOWN OF: ROCHESTER

SBL: 59.15-1-17

Property Class: 260  
Seasonal Residences

Location: 516 UPPER CHERRYTOWN RD

Oldest Year of Tax: 2013 G

Amount: \$ 7,467

Acres: 0.1

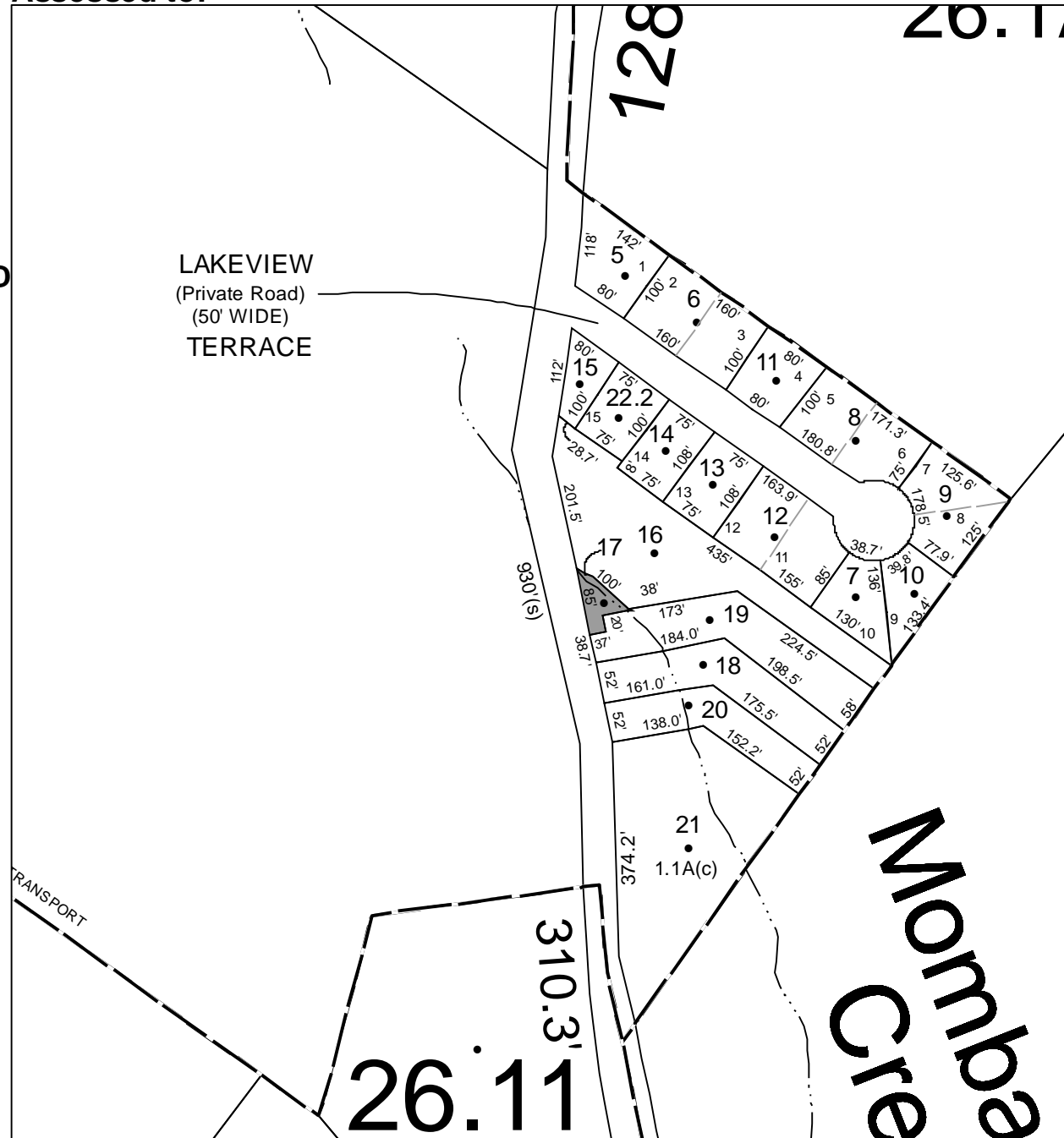
Front: 0

Depth: 0

Current Owner:

Assessed to: PRETE STEVEN

PRETE DIANE



# Parcel # 91

TOWN OF: ROCHESTER

SBL: 68.3-1-38.200

Property Class: 210  
One Family Year

Location: 408 SAMSONVILLE RD

Oldest Year of Tax: 2009 G

Amount: \$ 39,948

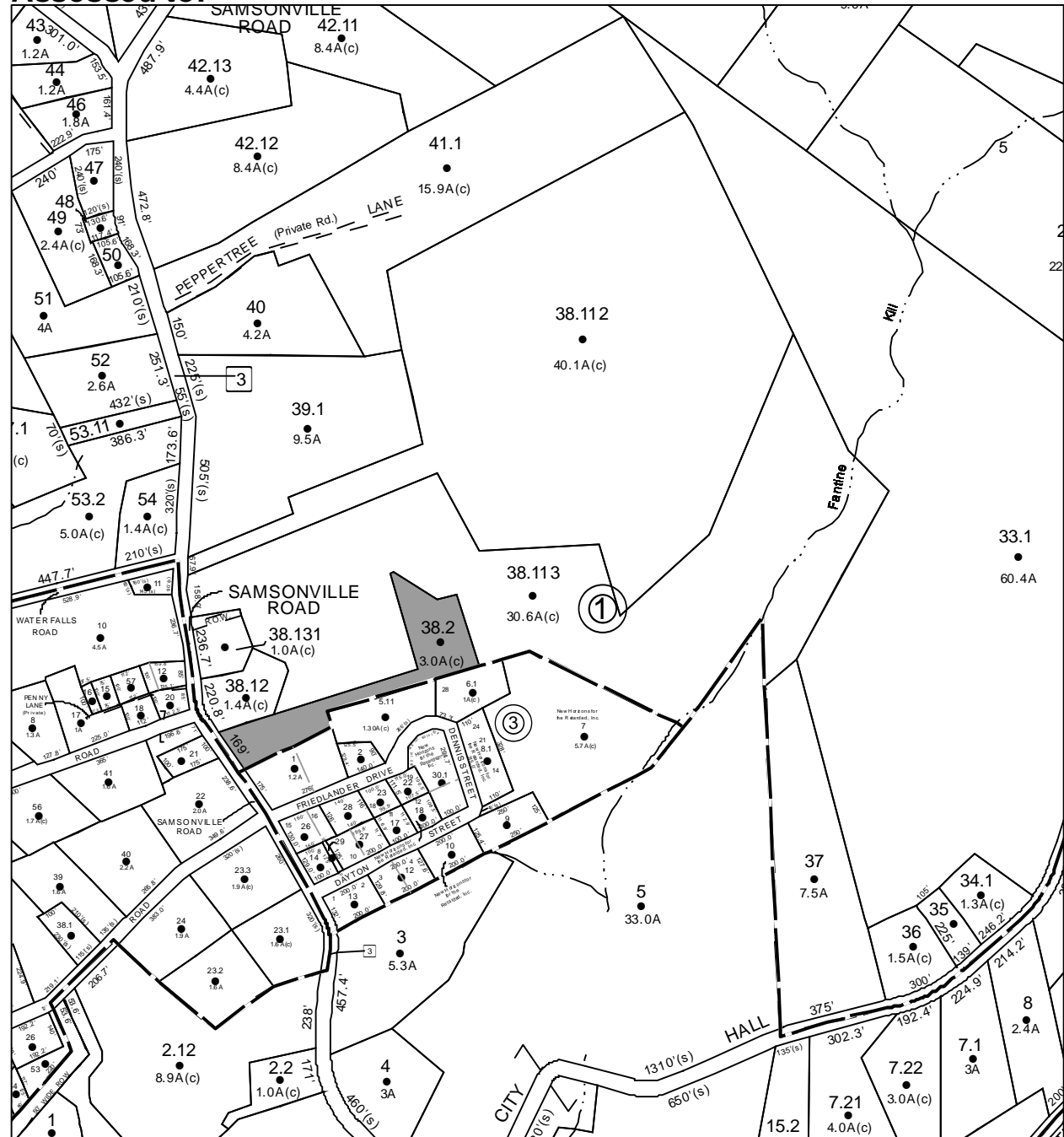
Acres: 3

Front: 0

Depth: 0

Current Owner: COUNTY OF USLTER

Assessed to: BEKE IMRE A



**Parcel # 92**

**TOWN OF: ROCHESTER**

**SBL: 68.19-4-1.112**

**Property Class: 311**  
Residential Vacant Land

**Location: 320 METTACAHONTS RD**

**Oldest Year of Tax: 2011 G**

**Amount: \$ 28,727**

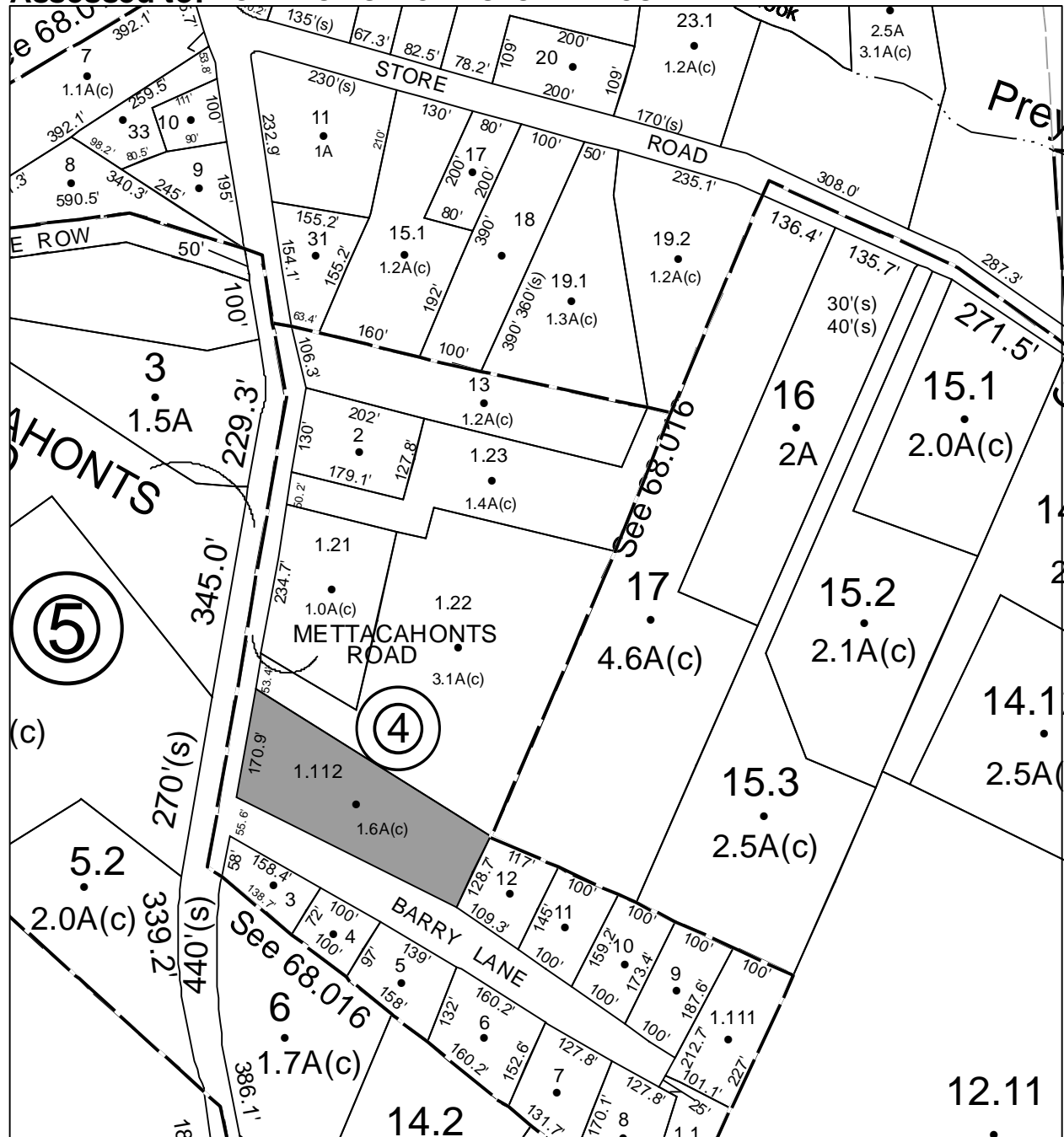
**Acres: 1.6**

**Front: 0**

**Depth: 0**

**Current Owner: COUNTY OF ULSTER**

**Assessed to: NOWAKOWSKI CHRISTOPHER CURRY HELEN**



No Image Available

# Parcel # 93

TOWN OF: ROCHESTER

SBL: 76.2-1-28

Property Class: 314

Rural Vacant Lots of 10 Acres or Less

Location: METTACAHONTS RD

Oldest Year of Tax: 2012 G

Amount: \$ 9,213

Acres: 2

Front: 460

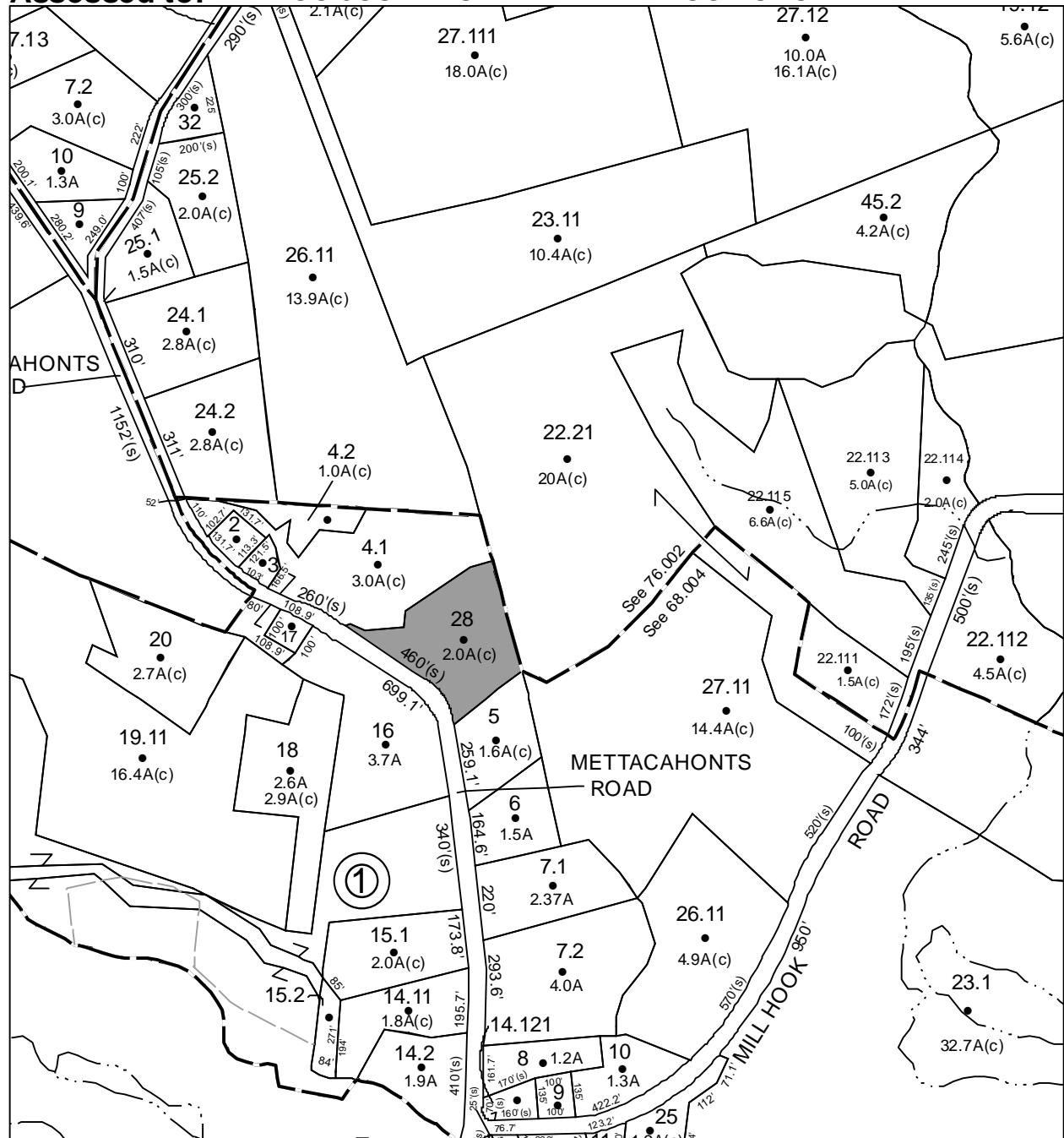
Depth: 0

No Image Available

Current Owner: GURGUI JOSEPH J

Assessed to: FIDALGO JOSEPH S

FIDALGO DOROTHY





# Parcel # 94

TOWN OF: ROCHESTER

SBL: 76.3-2-34

Property Class: 484  
One Story Small Structure

Location: 5907 ROUTE 44-55

Oldest Year of Tax: 2011 G

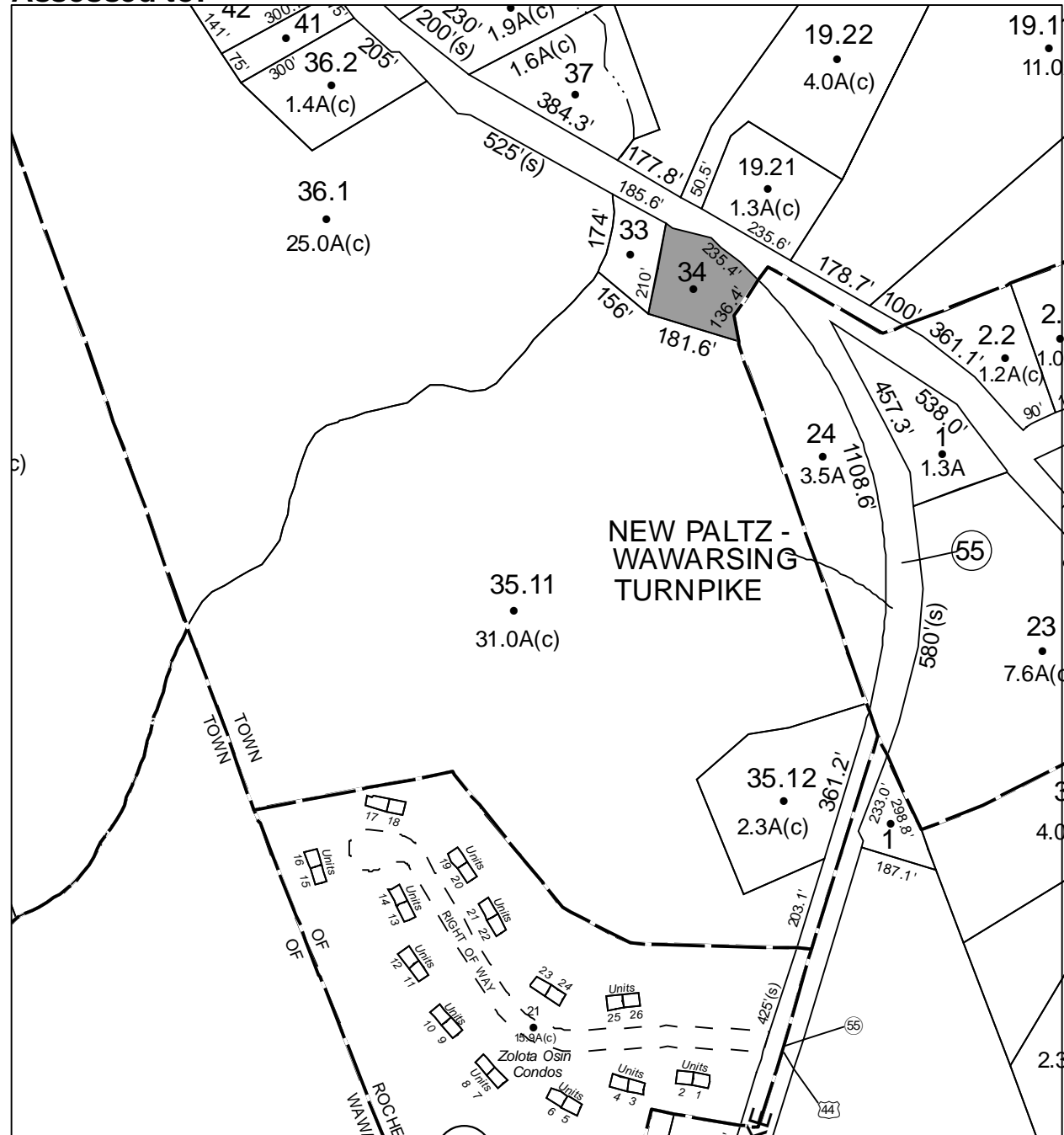
Amount: \$ 22,003

Acres: 1.14

Front: 0

Depth: 0

Current Owner: COUNTY OF ULSTER  
Assessed to: FESTBERG ABRAHAM



**Parcel # 95**

**TOWN OF: ROCHESTER**

**SBL: 76.3-2-68**

**Property Class: 322**  
**Residential Vacant Land Over 10 Acres**

**Location: GRANITE RD**

**Oldest Year of Tax: 2011 G**

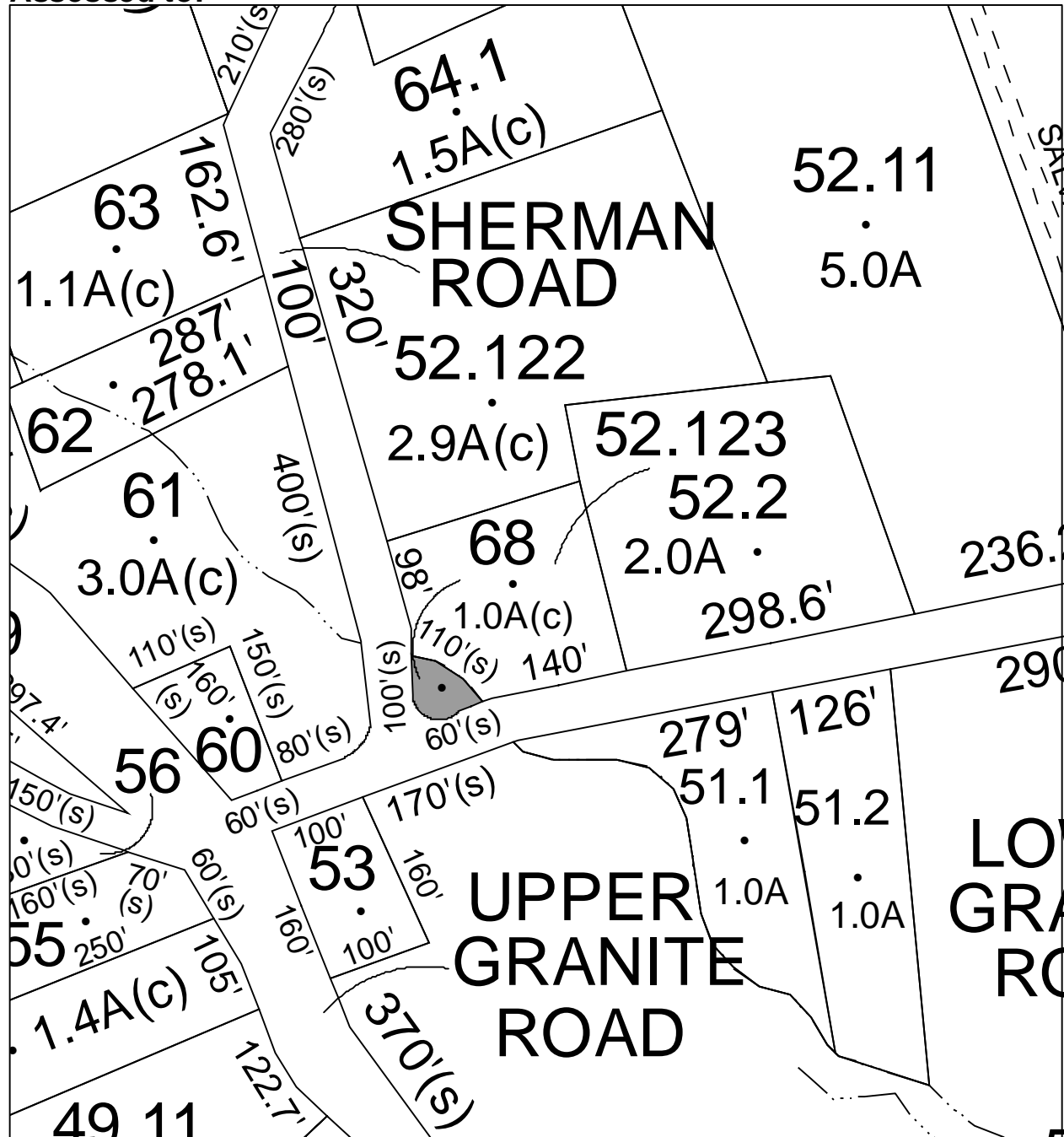
**Amount: \$ 2,104**

**Acres: 0**

**Front: 0**

**Depth: 0**

**Current Owner: COUNTY OF ULSTER**  
**Assessed to: WEISS IRVING**



No Image Available

# Parcel # 97

TOWN OF: ROCHESTER

SBL: 77.1-1-42

Property Class: 314

Rural Vacant Lots of 10 Acres or Less

Location: ROUTE 209

Oldest Year of Tax: 2011 G

Amount: \$ 1,066

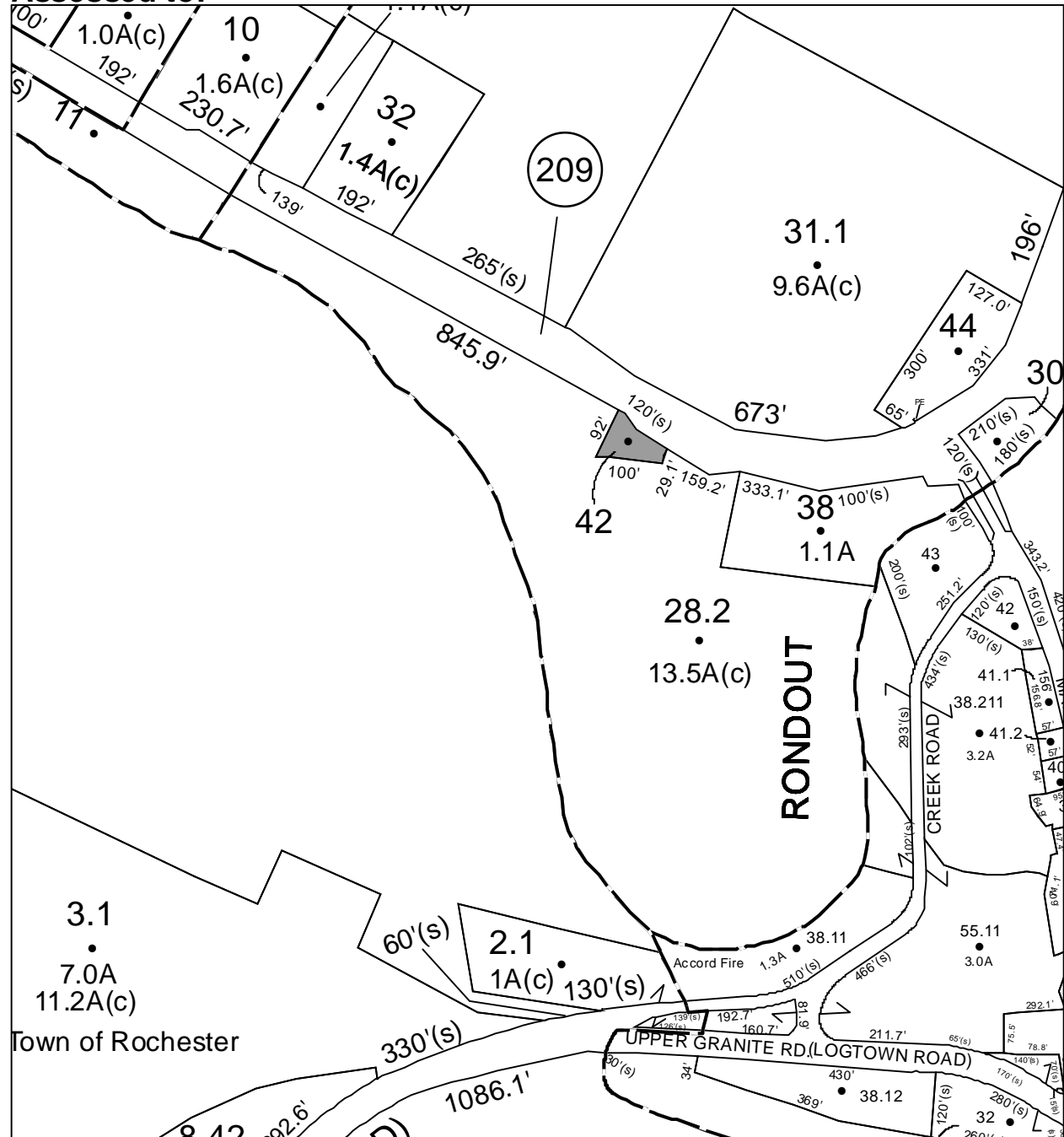
Acres: 0.11

Front: 120

Depth: 100

Current Owner: COUNTY OF ULSTER

Assessed to: DEYO IRA



No Image Available

**Parcel # 98**

**TOWN OF: ROCHESTER**

**SBL: 77.1-2-1.300**

**Property Class: 210**  
**One Family Year**

**Location: 5001 ROUTE 209**

**Oldest Year of Tax: 2013 G**

**Amount: \$ 13,804**

**Acres: 2.2**

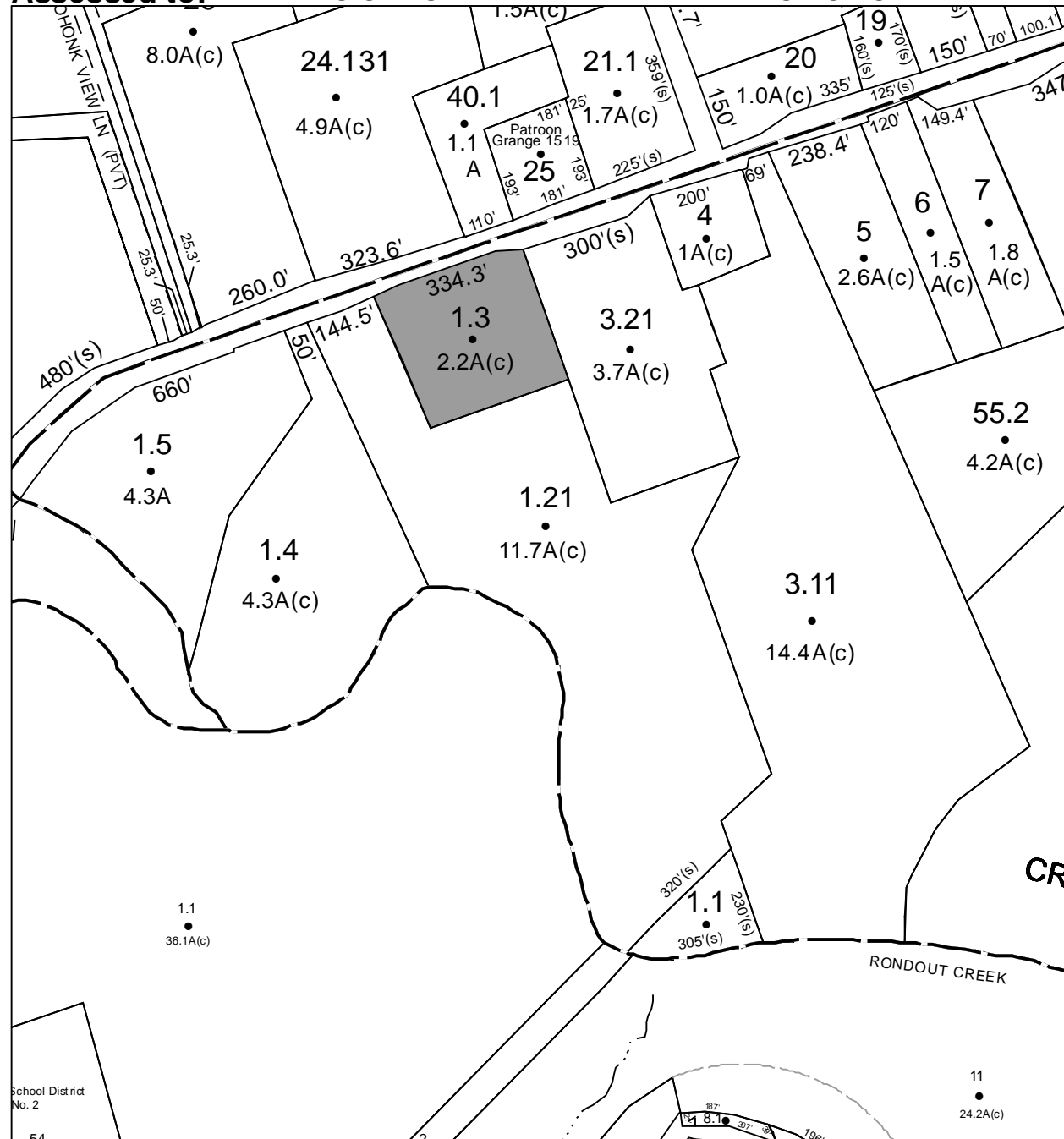
**Front: 0**

**Depth: 0**

**Current Owner:**

**Assessed to: EDWARDS GILES**

**EDWARDS DORIS**



# Parcel # 104

TOWN OF: ROCHESTER

SBL: 77.9-1-28

Property Class: 210  
One Family Year

Location: MAIN ST

Oldest Year of Tax: 2009 G

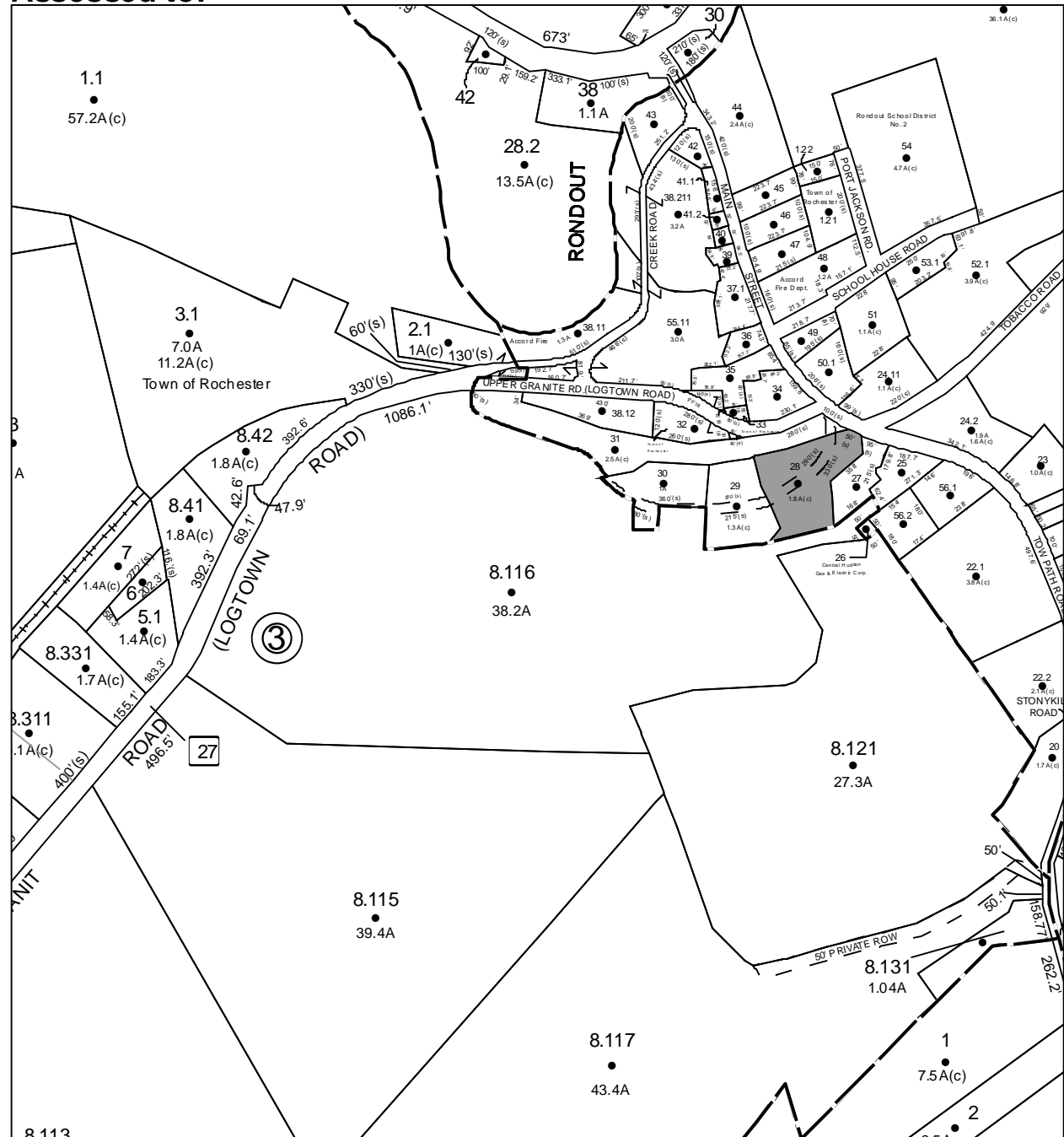
Amount: \$ 46,533

Acres: 1

Front: 0

Depth: 0

Current Owner: FINK MICHAEL  
Assessed to: SOLCBERG REGINALD



# Parcel # 107

TOWN OF: ROSENDALE

SBL: 62.2-6-9

Property Class: 210  
One Family Year

Location: 433 ORCHARD AVE

Oldest Year of Tax: 2013 G

Amount: \$ 4,535

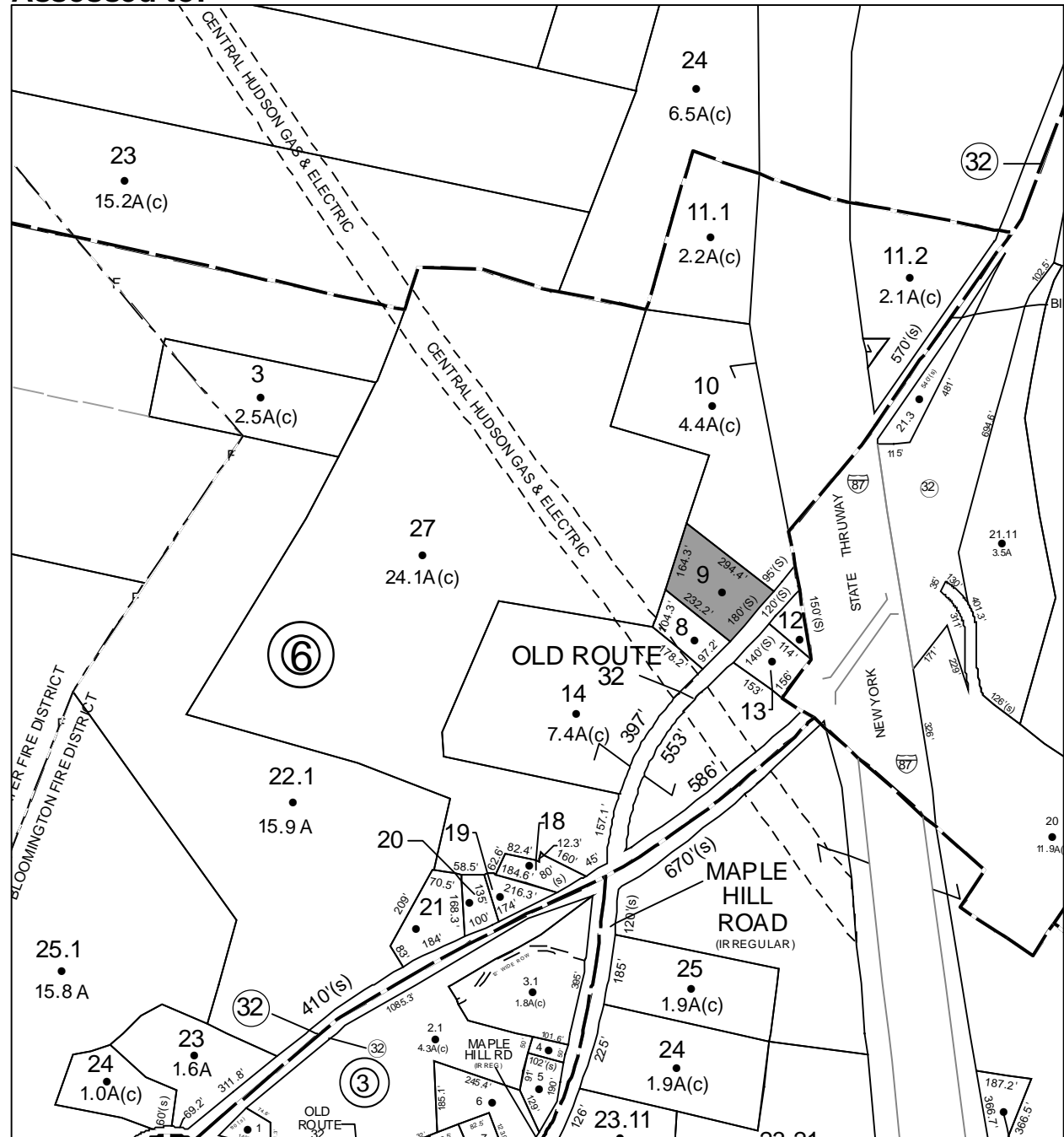
Acres: 1

Front: 0

Depth: 0

Current Owner:

Assessed to: PETERSEN GAIL P



# Parcel # 108

TOWN OF: ROSENDALE

SBL: 62.4-4-33

Property Class: 210  
One Family Year

Location: 11 CAPONERO DR

Oldest Year of Tax: 2013 G

Amount: \$ 18,210

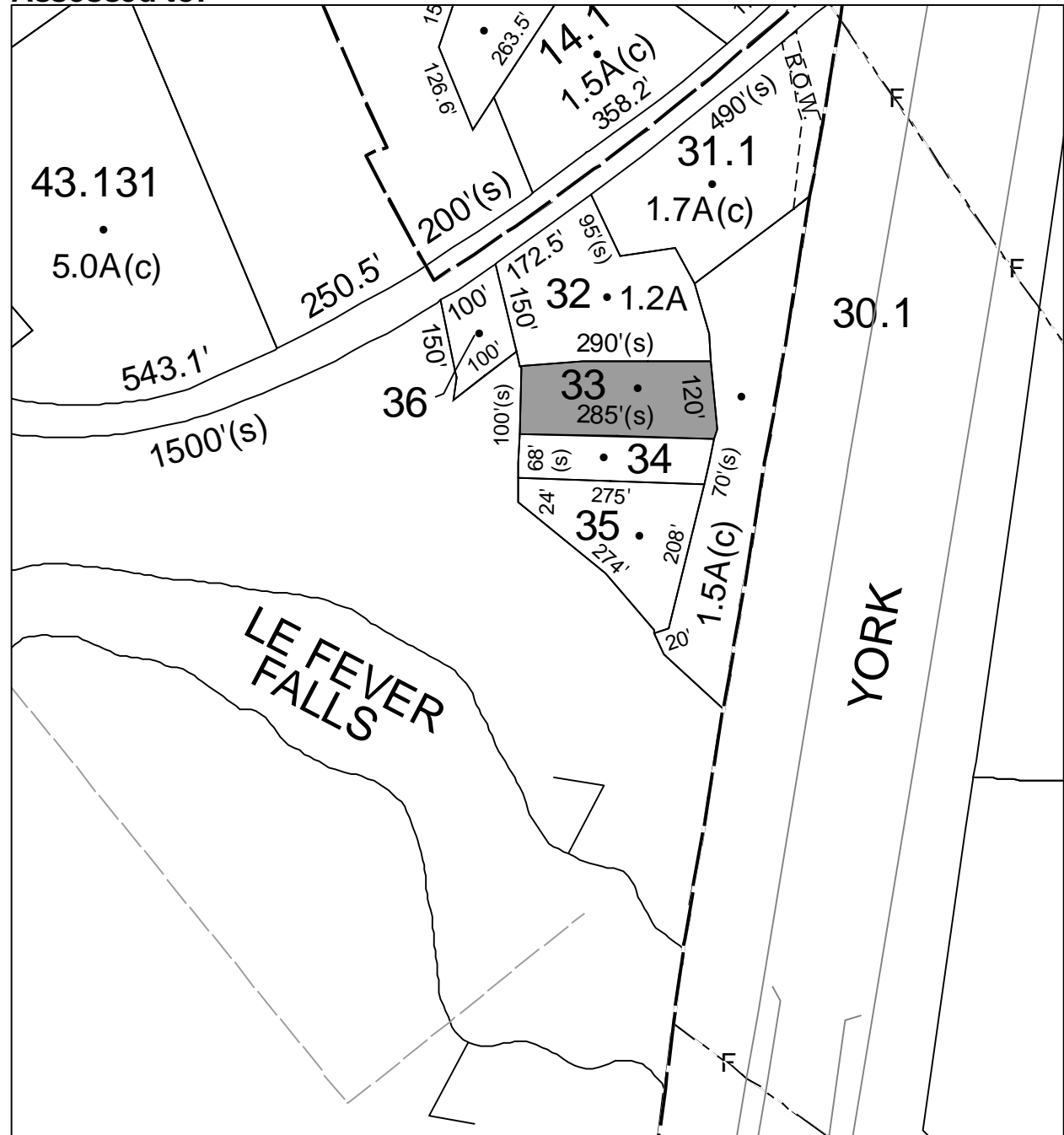
Acres: 0.7

Front: 0

Depth: 0

Current Owner:

Assessed to: RUSSO DOMINICK



# Parcel # 111

TOWN OF: ROSENDALE

SBL: 62.20-2-3

Property Class: 311  
Residential Vacant Land

Location: ROSENDALE AVE

Oldest Year of Tax: 2013 G

Amount: \$ 5,149

Acres: 0.68

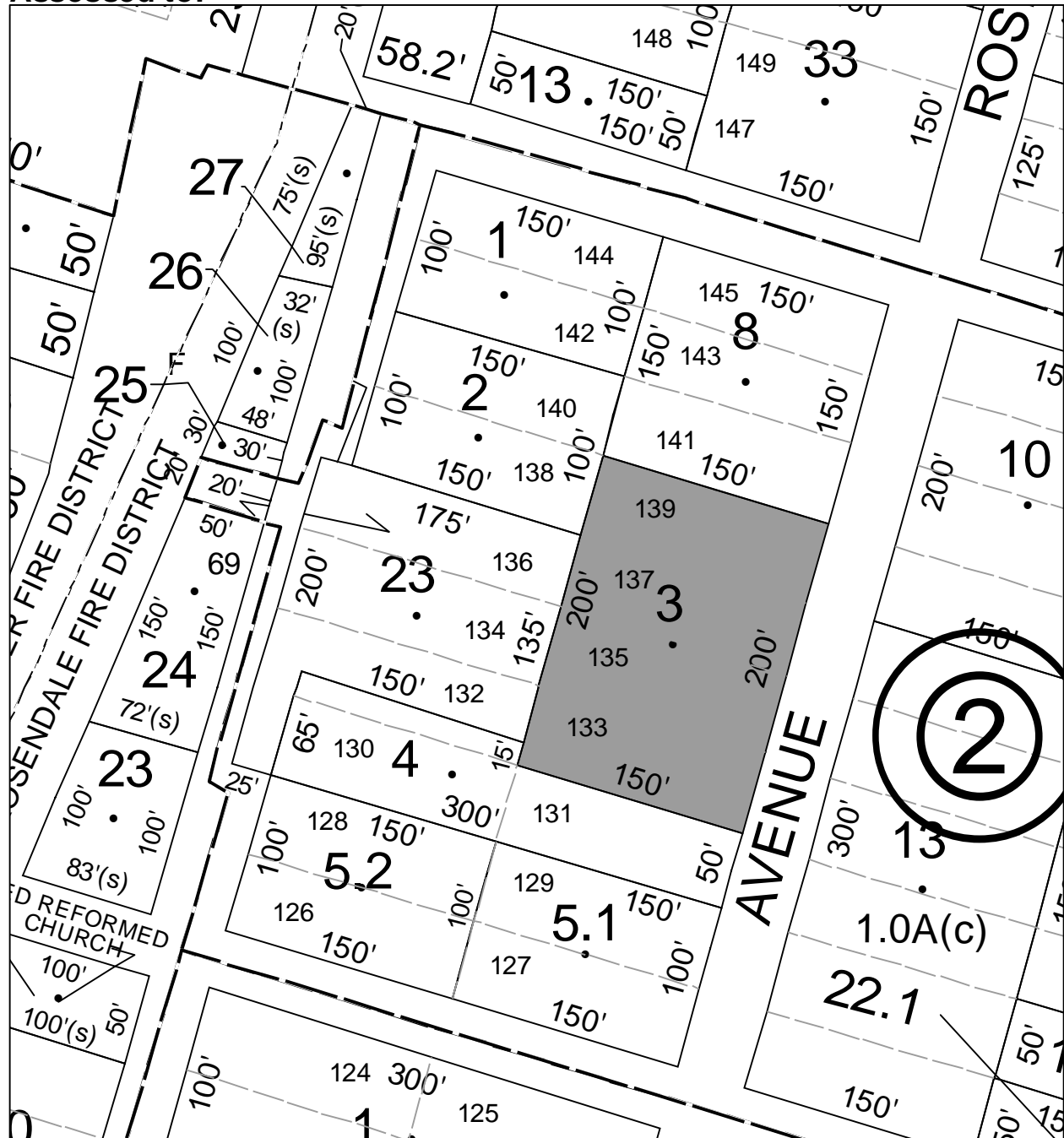
Front: 0

Depth: 0

No Image  
Available

Current Owner:

Assessed to: WALSH JOSEPH





# Parcel # 112

Current Owner: COUNTY OF ULSTER

Assessed to: WALSH JOSEPH

TOWN OF: ROSENDALE

SBL: 62.20-3-10

Property Class: 311

Residential Vacant Land

Location: CORNELL/NICHOLAS

Oldest Year of Tax: 2011 G

Amount: \$ 7,209

Acres: 1.03

Front: 0

Depth: 0

No Image Available



# Parcel # 113

TOWN OF: ROSENDALE

SBL: 63.5-1-25

Property Class: 311  
Residential Vacant Land

Location: WHITEPORT RD

Oldest Year of Tax: 2011 G

Amount: \$ 5,465

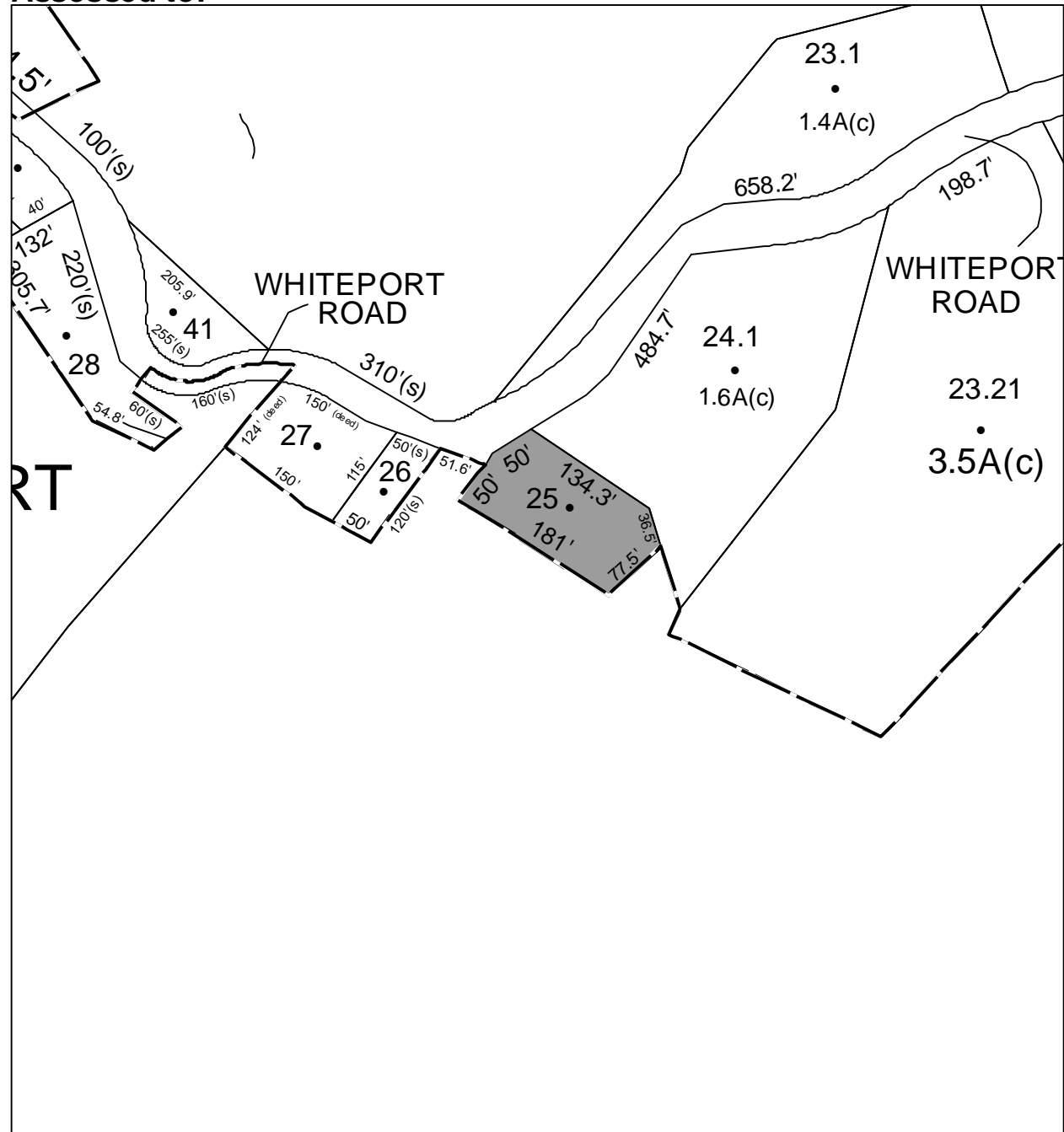
Acres: 0.4

Front: 0

Depth: 0

Current Owner: COUNTY OF ULSTER

Assessed to: LOWER ESOPUS RIVER WATCH



No Image  
Available

# Parcel # 114

Current Owner: COUNTY OF ULSTER

Assessed to: VOLK JOHN

VOLK REGINA

TOWN OF: ROSENDALE

SBL: 63.5-1-35

Property Class: 311

Residential Vacant Land

Location: WHITEPORT RD

Oldest Year of Tax: 2012 G

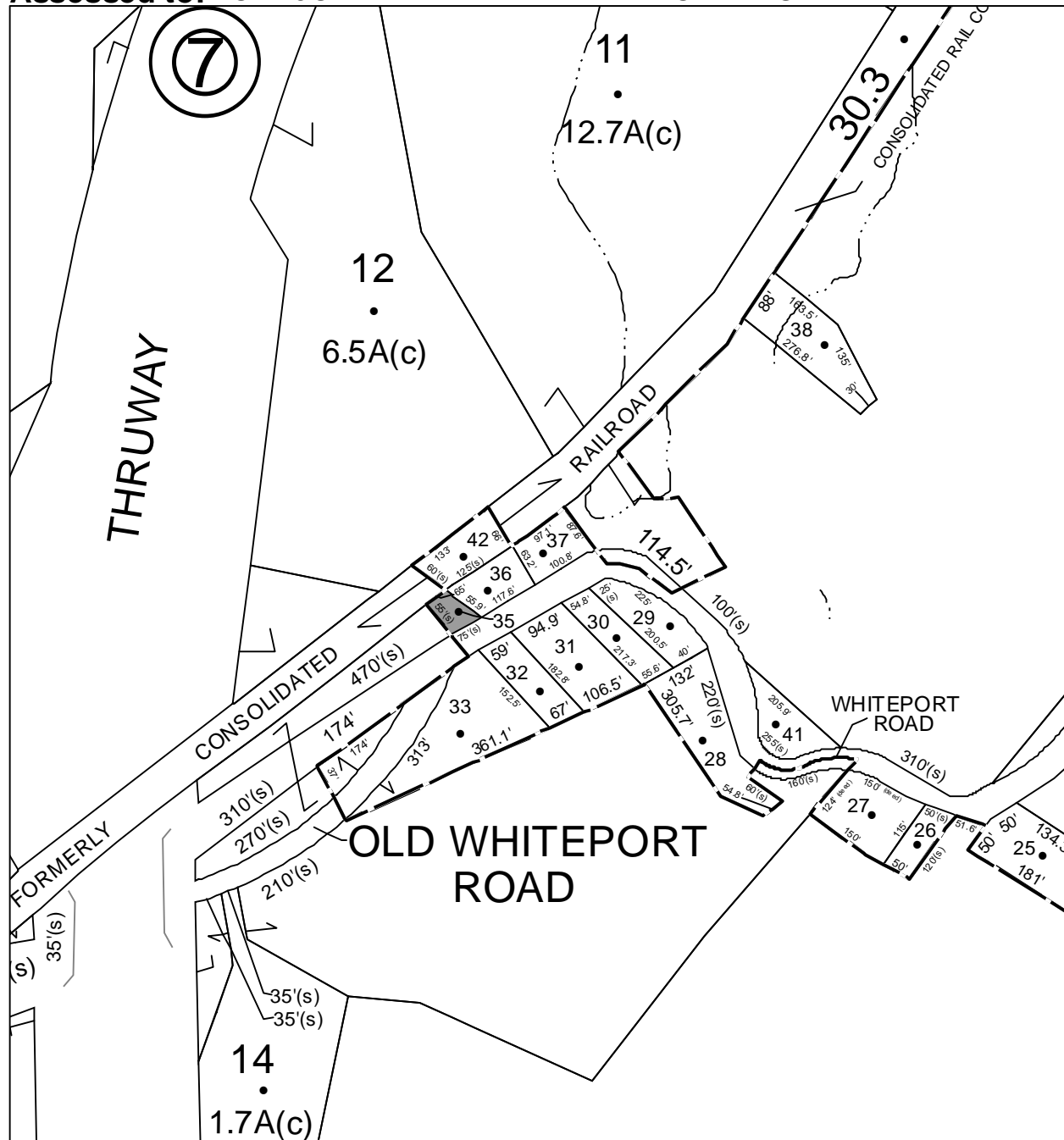
Amount: \$ 1,492

Acres: 0.13

Front: 0

Depth: 0

No Image Available



# Parcel # 115

TOWN OF: ROSENDALE

SBL: 63.9-2-30.200

Property Class: 311  
Residential Vacant Land

Location: SCHOOL HOUSE LN

Oldest Year of Tax: 2012 G

Amount: \$ 7,832

Acres: 0.89

Front: 0

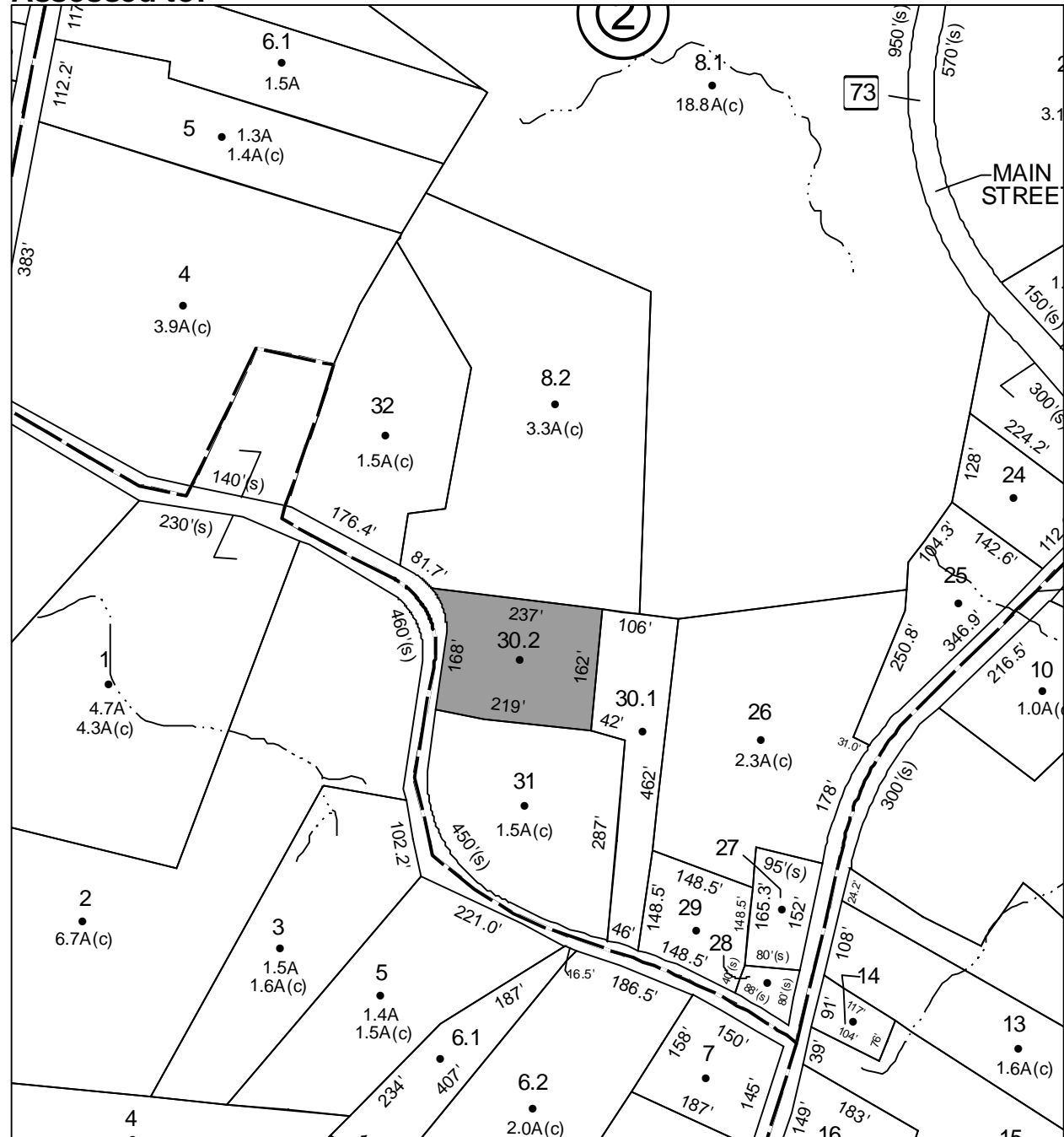
Depth: 0

No Image  
Available

Current Owner: COUNTY OF ULSTER

Assessed to: PEDERSEN ALICE

PEDERSEN KAREN



# Parcel # 117

TOWN OF: ROSENDALE

SBL: 70.8-3-39

Property Class: 314

Rural Vacant Lots of 10 Acres or Less

Location: MOUNTAIN VIEW RD

Oldest Year of Tax: 2013 G

Amount: \$ 918

Acres: 0.62

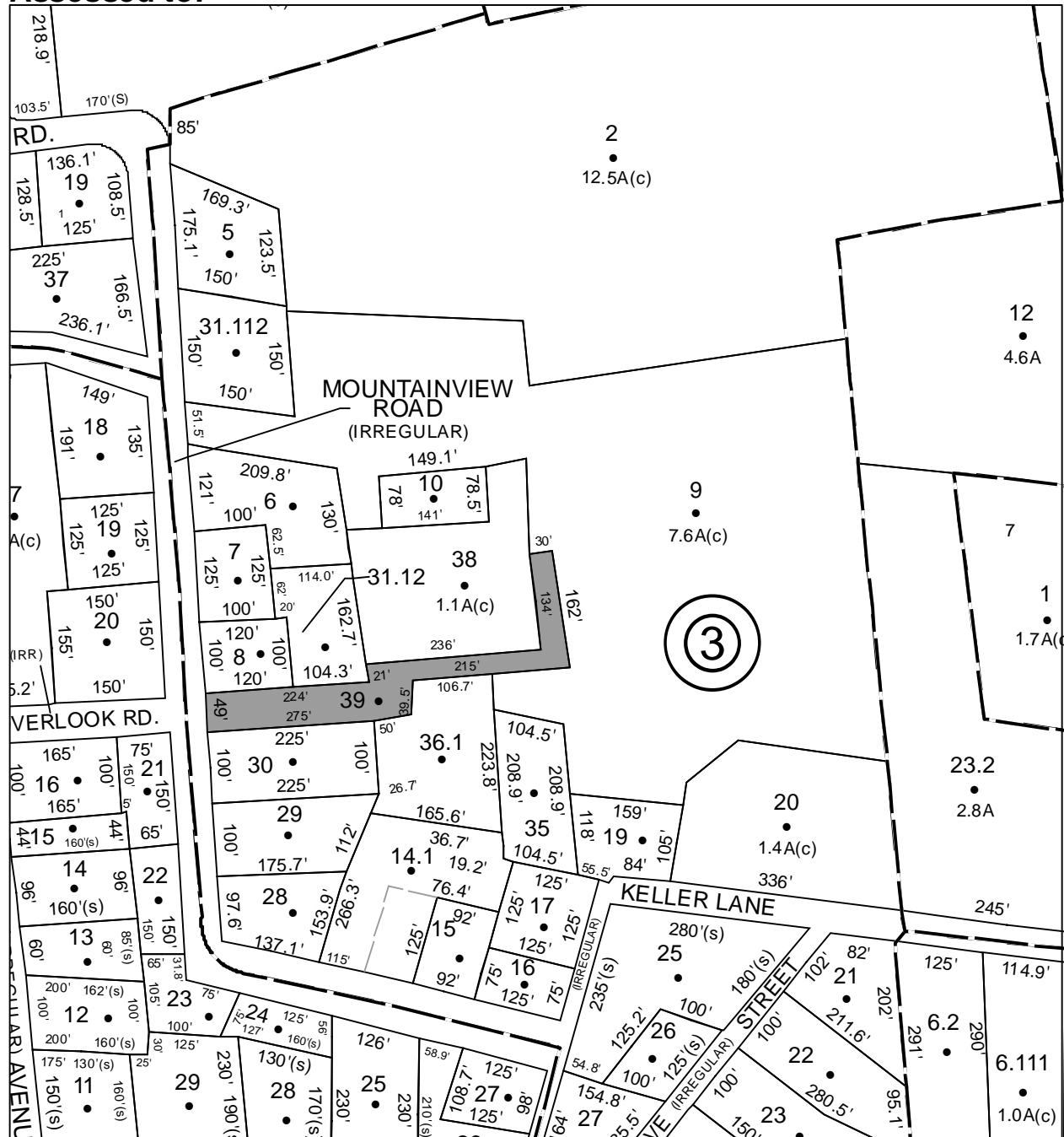
Front: 0

Depth: 0

No Image Available

Current Owner:

Assessed to: CLARK KENNETH K



# Parcel # 118

TOWN OF: ROSENDALE

SBL: 70.42-1-35

Property Class: 311  
Residential Vacant Land

Location: NORTH RD

Oldest Year of Tax: 2012 G

Amount: \$ 829

Acres: 0.13

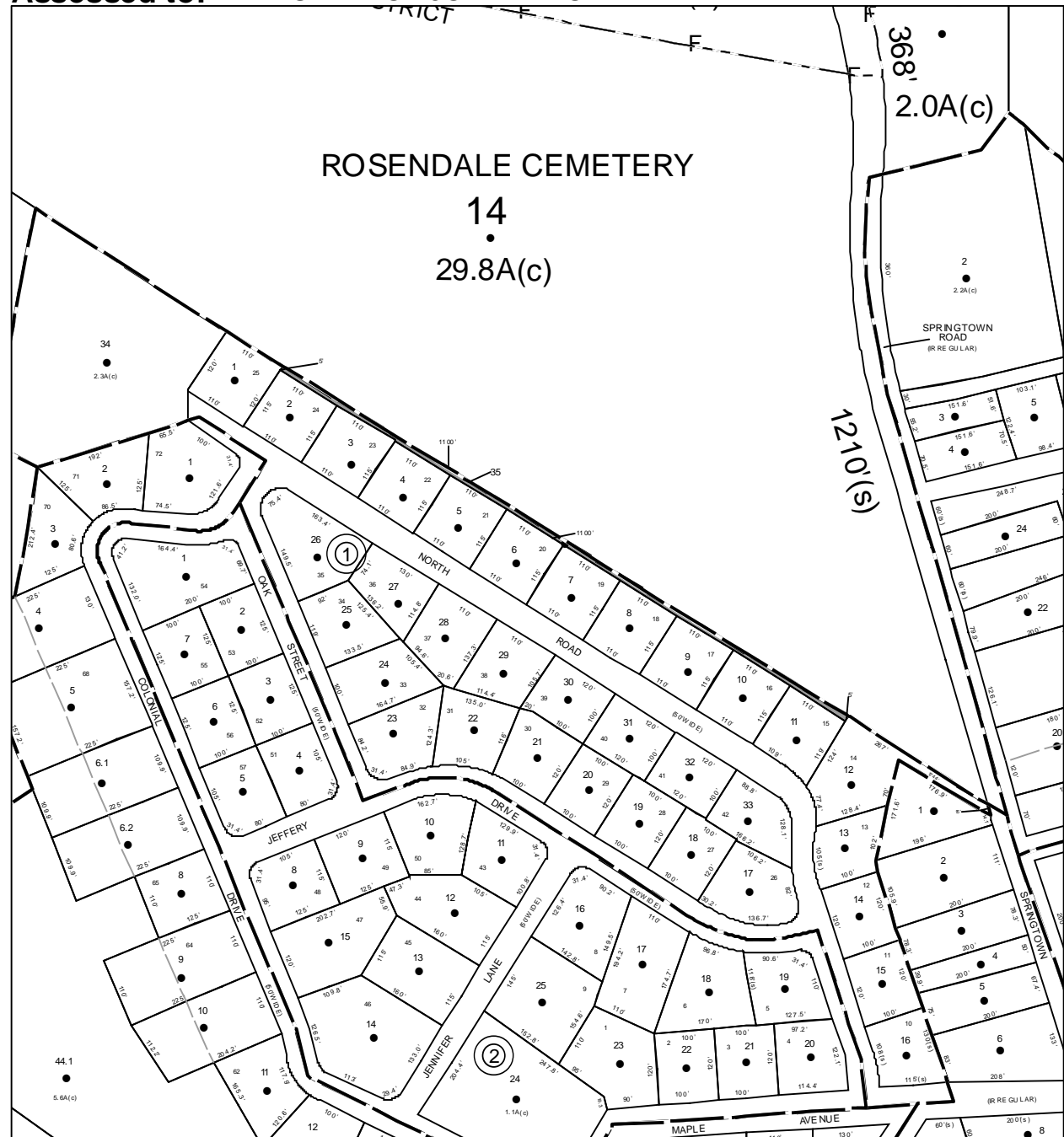
Front: 0

Depth: 0

No Image  
Available

Current Owner: COUNTY OF ULSTER

Assessed to: THE ESTATE OF JOHN DELORA



# Parcel # 132

TOWN OF: SAUGERTIES

SBL: 8.2-4-9

Property Class: 314

Rural Vacant Lots of 10 Acres or Less

Location: DAVE ELLIOTT RD OFF

Oldest Year of Tax: 2010 G

Amount: \$ 10,696

Acres: 1.9

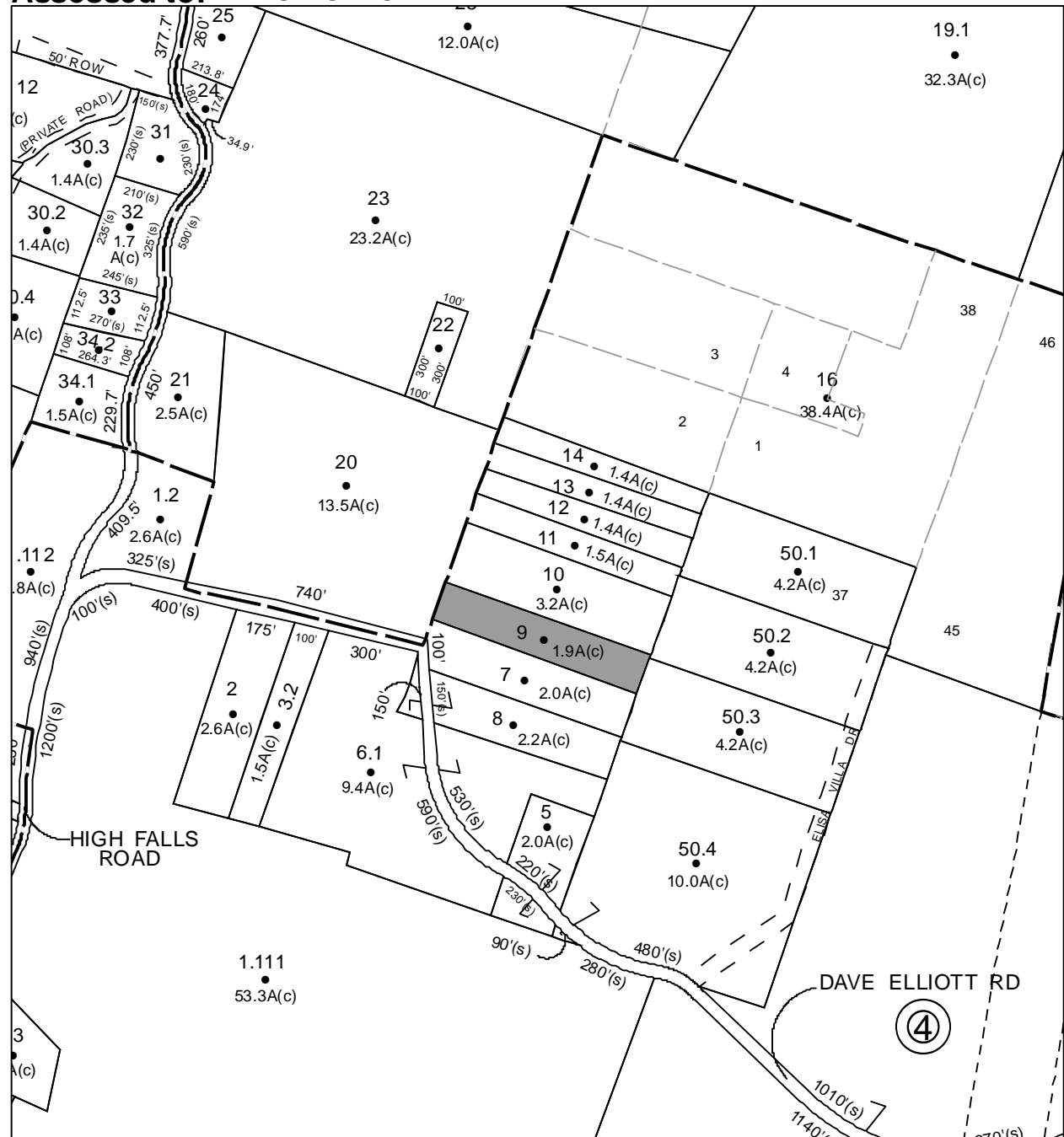
Front: 0

Depth: 0

No Image Available

Current Owner: COUNTY OF ULSTER

Assessed to: DAVIS LISELOTTE



# Parcel # 133

TOWN OF: SAUGERTIES

SBL: 8.2-4-10

Property Class: 314

Rural Vacant Lots of 10 Acres or Less

Location: DAVE ELLIOTT RD

Oldest Year of Tax: 2013 G

Amount: \$ 8,701

Acres: 3.2

Front: 0

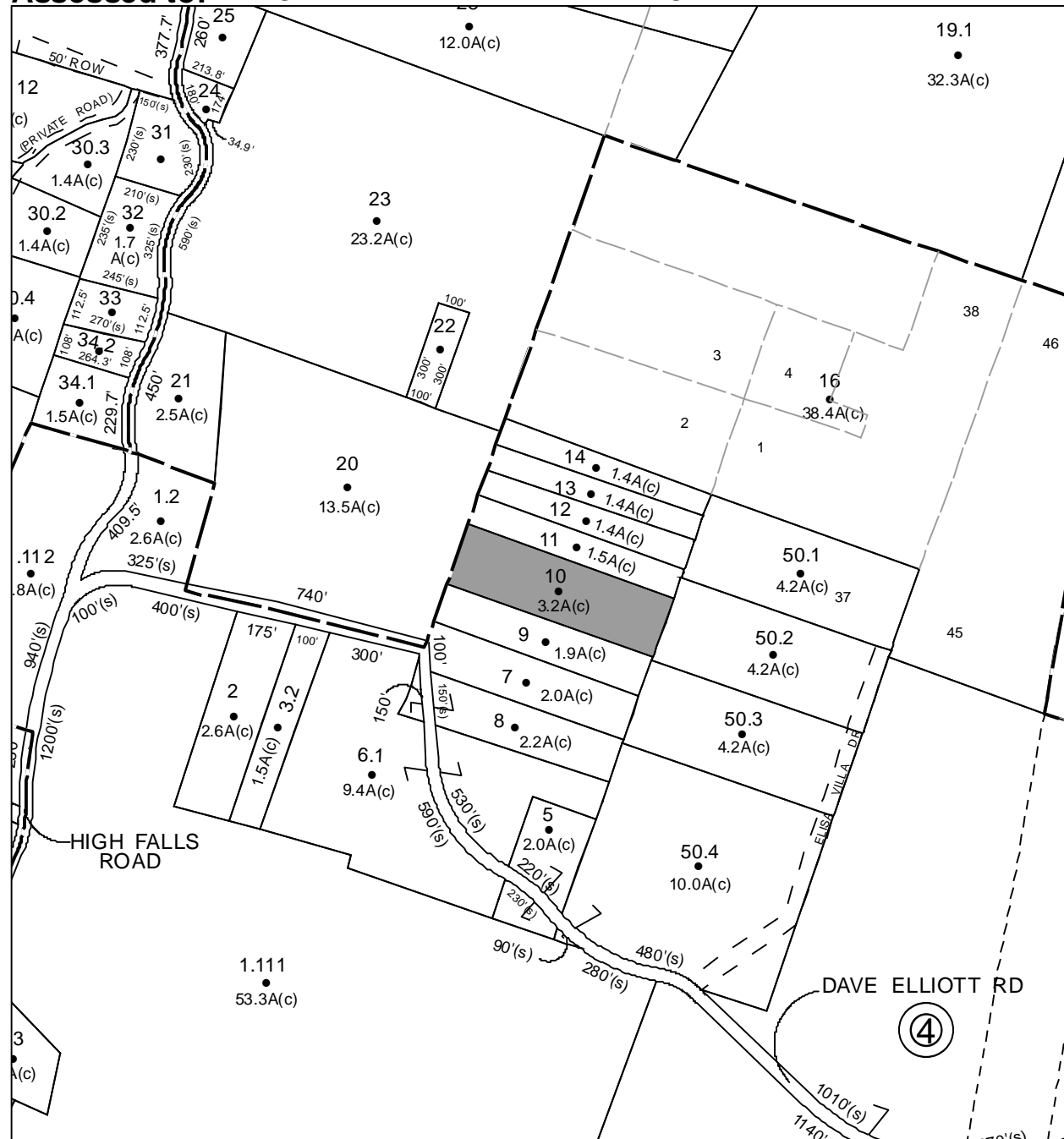
Depth: 0

No Image Available

Current Owner:

Assessed to: LINDSAY BARRY

LINDSAY BARBARA





# Parcel # 139

TOWN OF: SAUGERTIES

SBL: 9.1-2-9

Property Class: 311  
Residential Vacant Land

Location: 165 WEST CAMP RD

Oldest Year of Tax: 2011 G

Amount: \$ 25,109

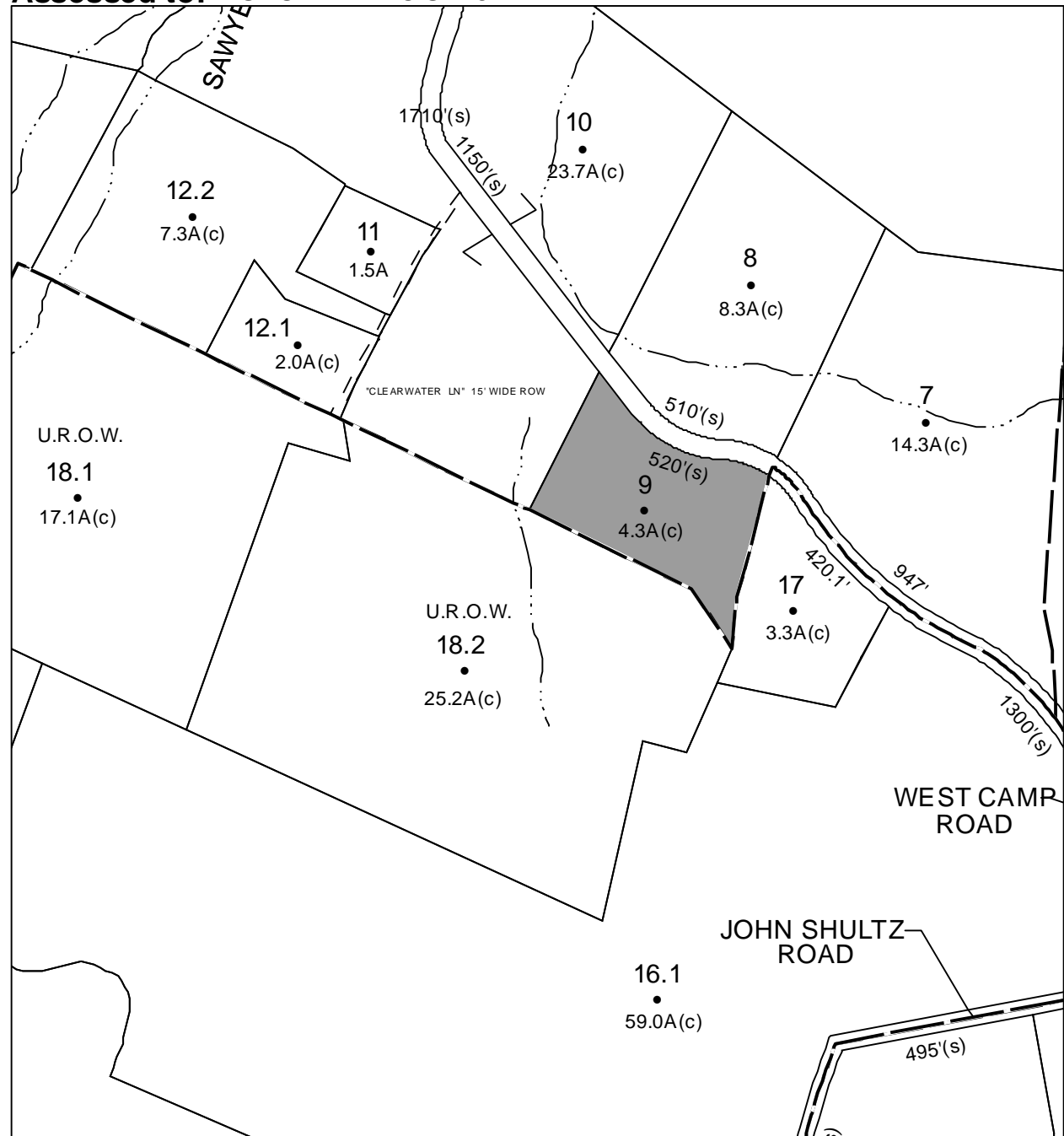
Acres: 4.3

Front: 0

Depth: 0

No Image  
Available

Current Owner: COUNTY OF ULSTER  
Assessed to: BISHOP FRANCIS E JR



# Parcel # 142

Current Owner: SAND ARNE

Assessed to: SAND ARNE

TOWN OF: SAUGERTIES

SBL: 17.2-5-3

Property Class: 330

Vacant Land Located in Commercial Areas

Location: RT 32

Oldest Year of Tax: 2013 G

Amount: \$ 5,986

Acres: 1

Front: 0

Depth: 0

No Image Available



# Parcel # 143

TOWN OF: SAUGERTIES

SBL: 17.3-2-21

Property Class: 314

Rural Vacant Lots of 10 Acres or Less

Location: RT 212 & PINE GROVE RD

Oldest Year of Tax: 2013 G

Amount: \$ 1,099

Acres: 0.6

Front: 0

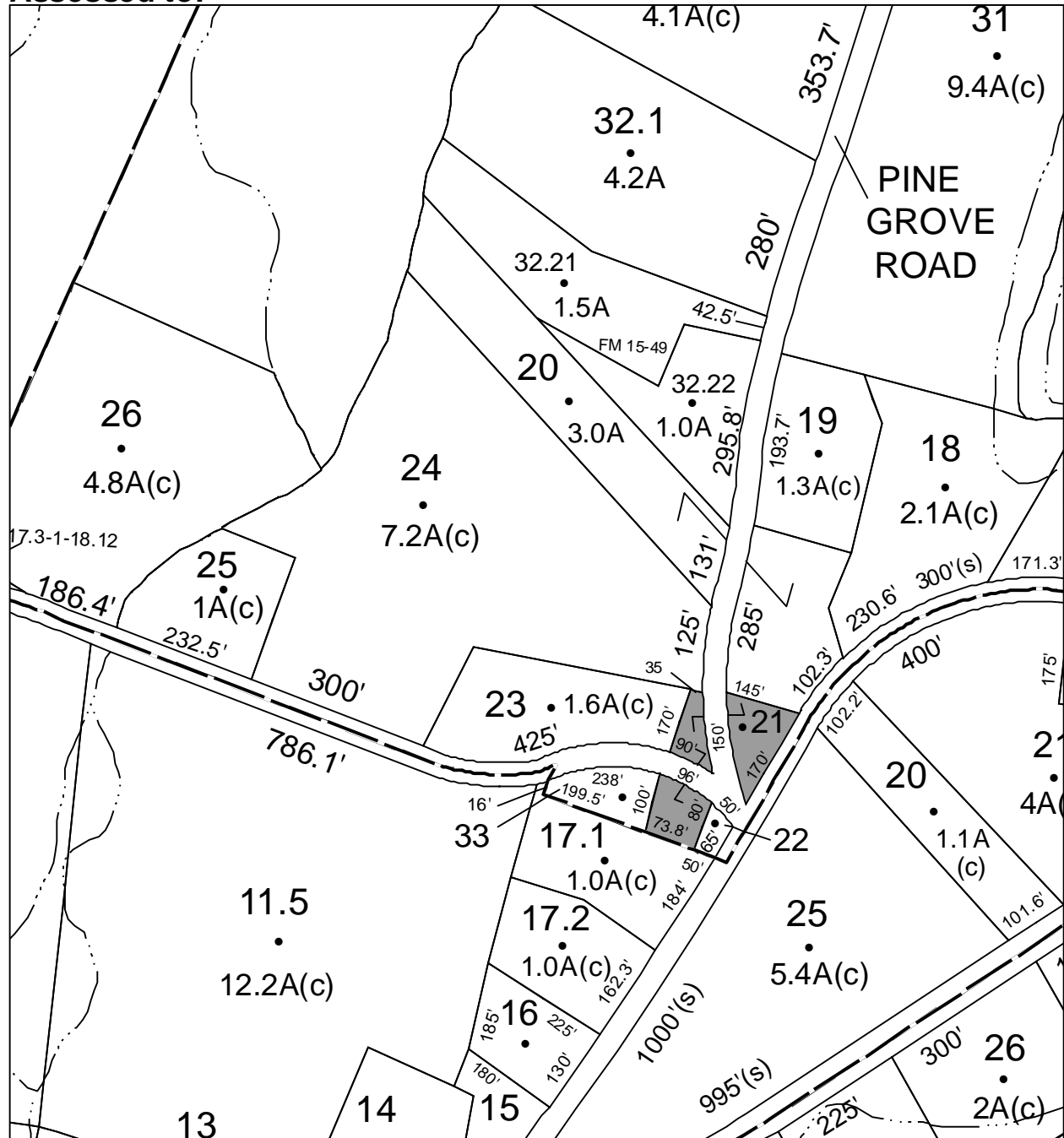
Depth: 0

No Image Available

Current Owner:

Assessed to: PARKER RICHARD J SR

PARKER CATHERINE



# Parcel # 144

TOWN OF: SAUGERTIES

SBL: 17.3-2-33

Property Class: 314

Rural Vacant Lots of 10 Acres or Less

Location: PINE GROVE SCHOOL RD

Oldest Year of Tax: 2013 G

Amount: \$ 851

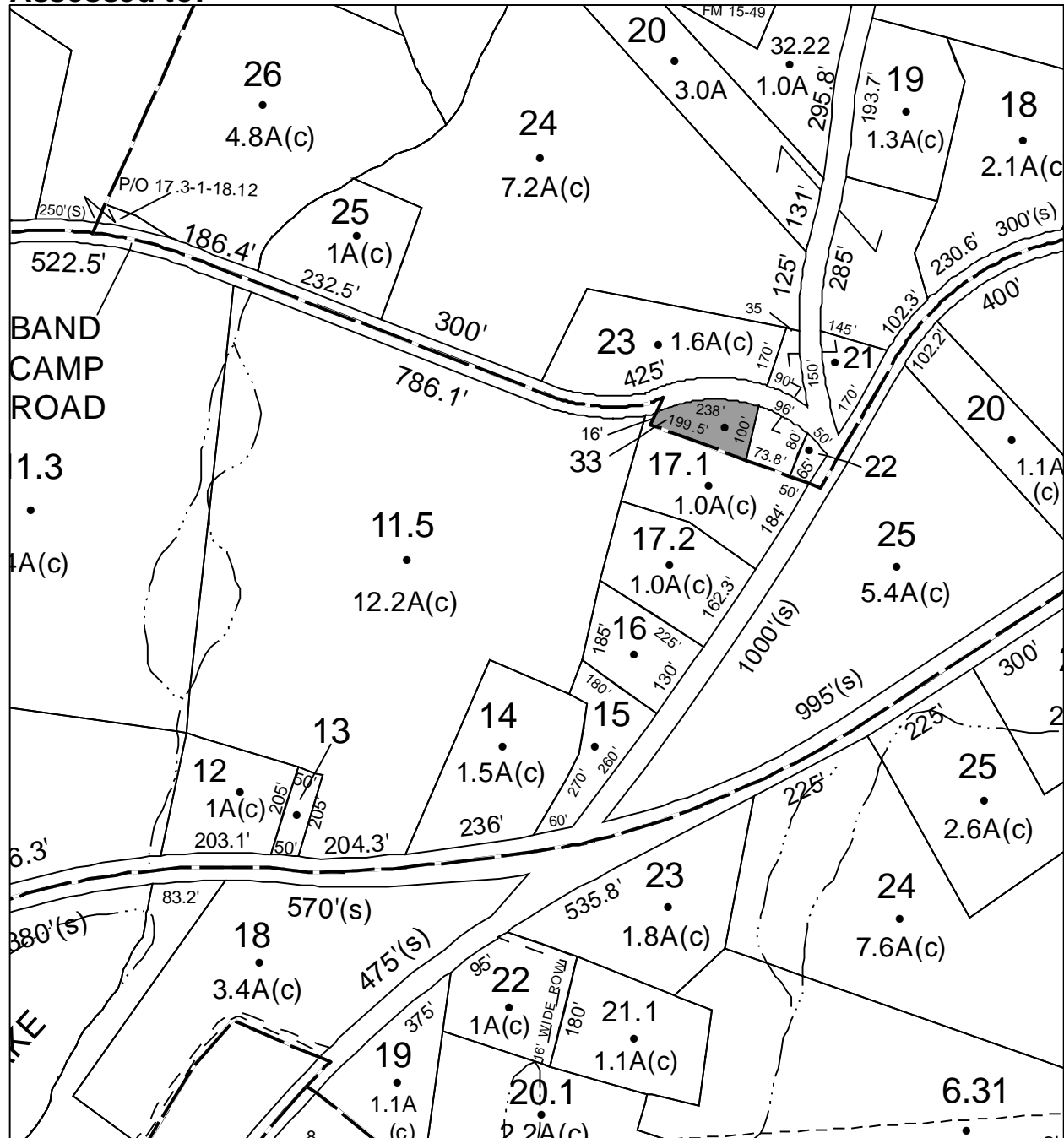
Acres: 0.41

Front: 0

Depth: 0

Current Owner:

Assessed to: PARKER RICHARD CATH SR



No Image Available

# Parcel # 145

Current Owner: COUNTY OF ULSTER

Assessed to: SITNEY JULIA

TOWN OF: SAUGERTIES

SBL: 17.3-3-36

Property Class: 314

Rural Vacant Lots of 10 Acres or Less

Location: 240 OLD RT 212

Oldest Year of Tax: 2012 G

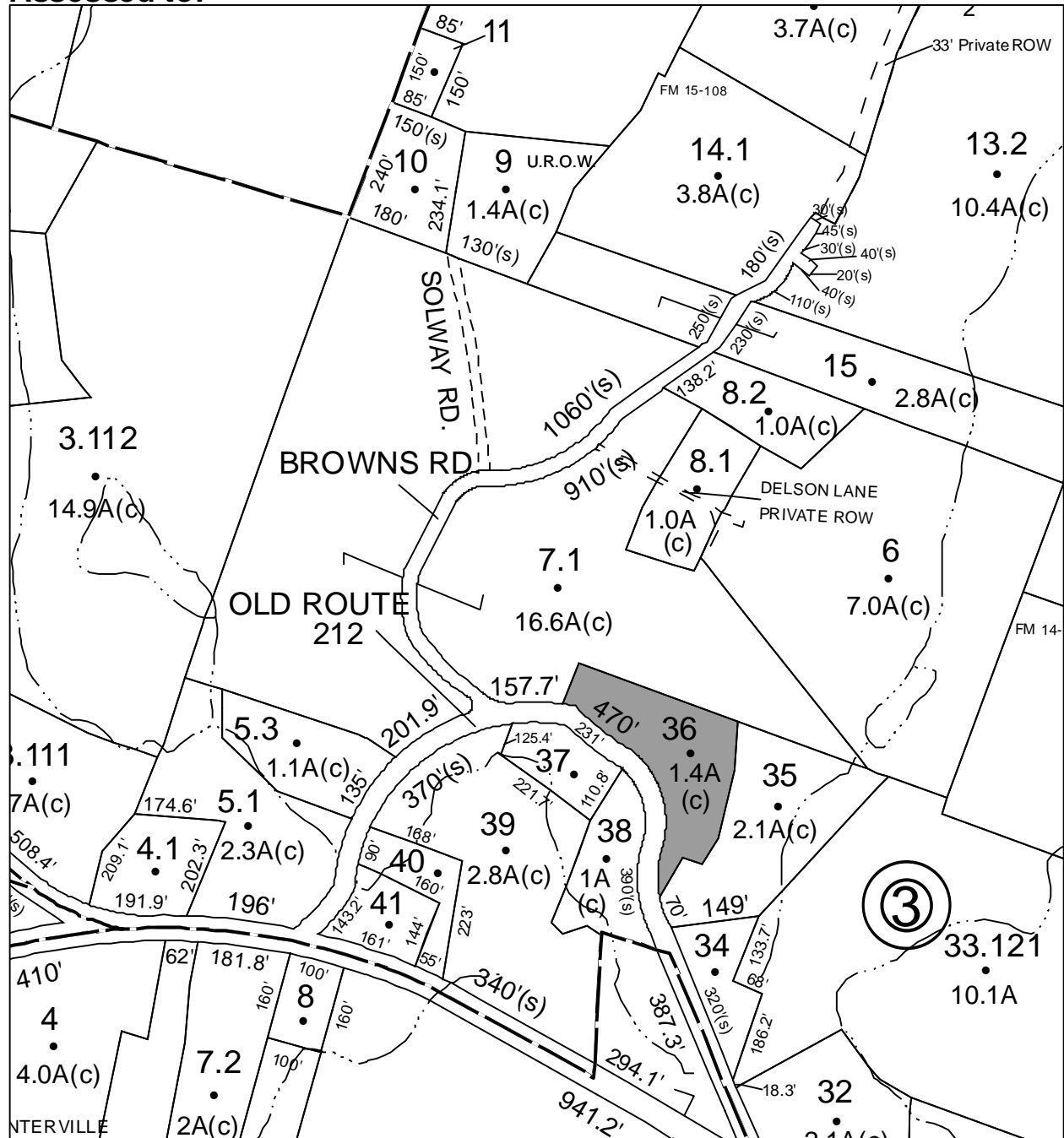
Amount: \$ 8,913

Acres: 1.4

Front: 0

Depth: 0

No Image Available



# Parcel # 146

TOWN OF: SAUGERTIES

SBL: 17.3-3-43

Property Class: 314

Rural Vacant Lots of 10 Acres or Less

Location: MORSE RD

Oldest Year of Tax: 2012 G

Amount: \$ 7,003

Acres: 0.54

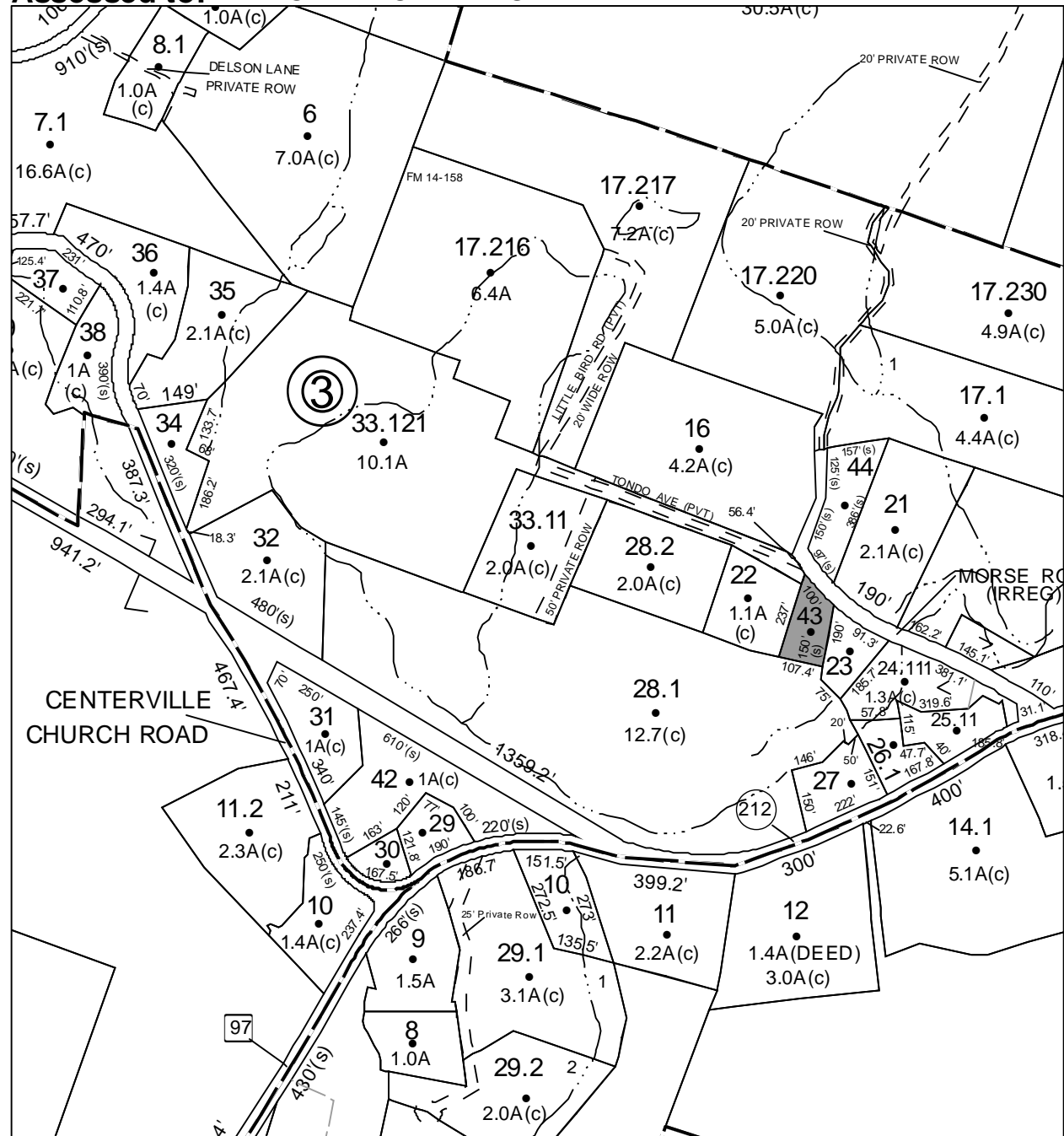
Front: 0

Depth: 0

No Image Available

Current Owner: COUNTY OF ULSTER

Assessed to: BEDFORD PROPERTIES LTD



# Parcel # 147

TOWN OF: SAUGERTIES

SBL: 17.5-1-7

Property Class: 314

Rural Vacant Lots of 10 Acres or Less

Location: JOHN YAEGER RD

Oldest Year of Tax: 2013 G

Amount: \$ 8,234

Acres: 4.9

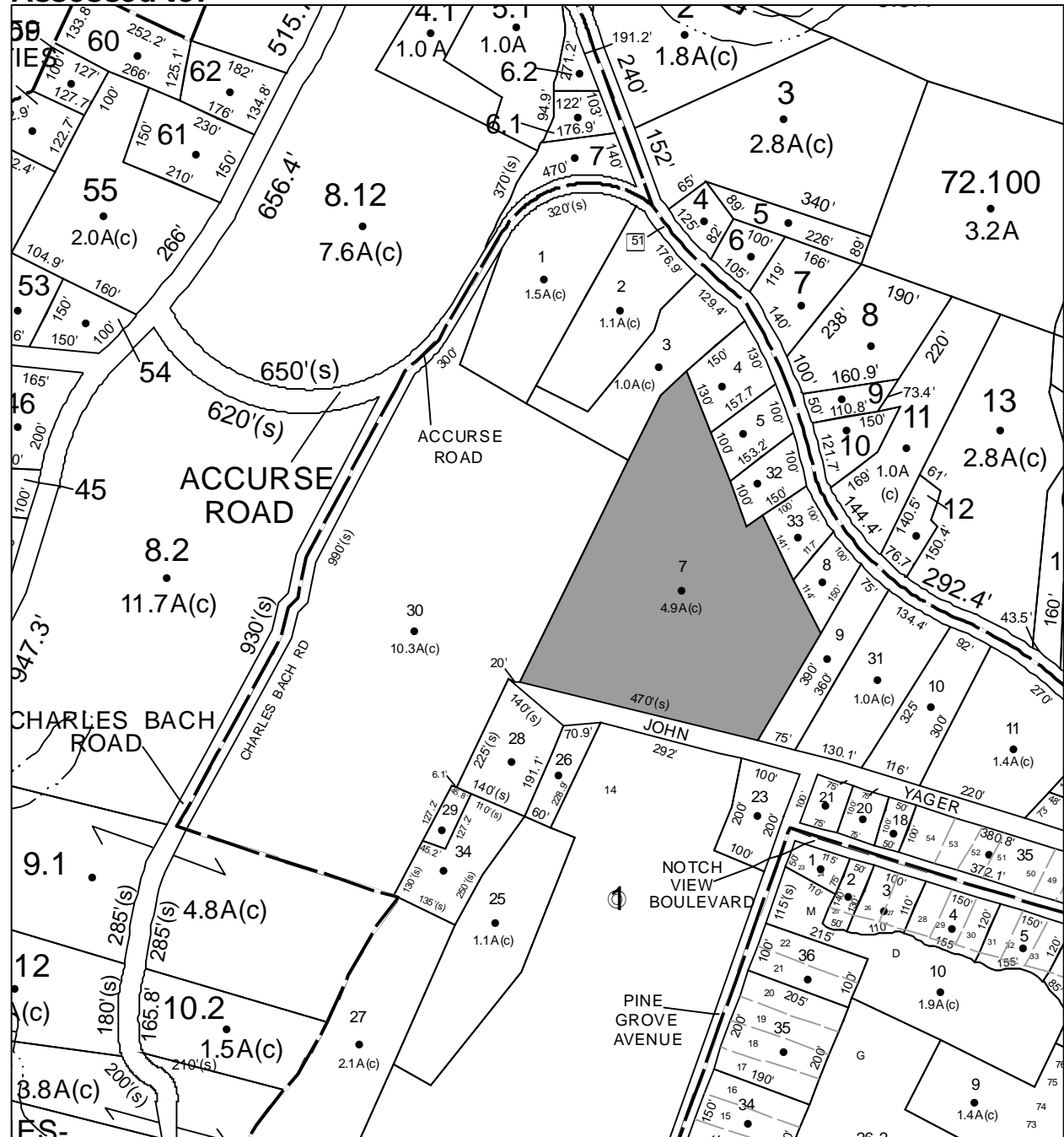
Front: 0

Depth: 0

No Image Available

Current Owner:

Assessed to: YAGER JOHN



# Parcel # 148

TOWN OF: SAUGERTIES

SBL: 17.5-1-12

Property Class: 210  
One Family Year

Location: 14 JOHN YAEGER RD

Oldest Year of Tax: 2011 G

Amount: \$ 21,773

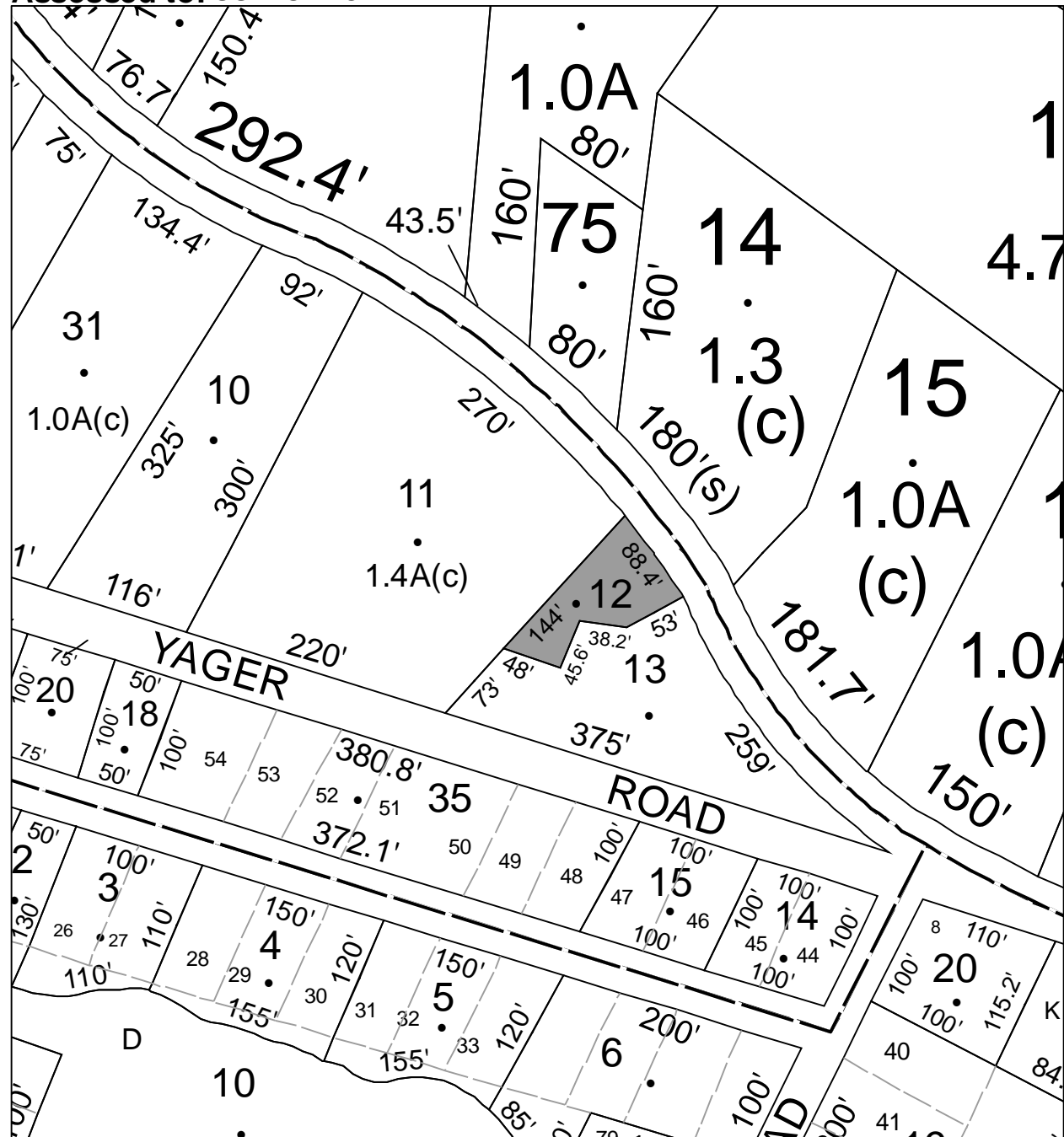
Acres: 0.16

Front: 0

Depth: 0

Current Owner: COUNTY OF ULSTER

Assessed to: SULLO MICHAEL





# Parcel # 149

TOWN OF: SAUGERTIES

SBL: 17.48-1-7

Property Class: 314

Rural Vacant Lots of 10 Acres or Less

Location: MARYS AVE & BLUE MT RD

Oldest Year of Tax: 2011 G

Amount: \$ 1,534

Acres: 0.24

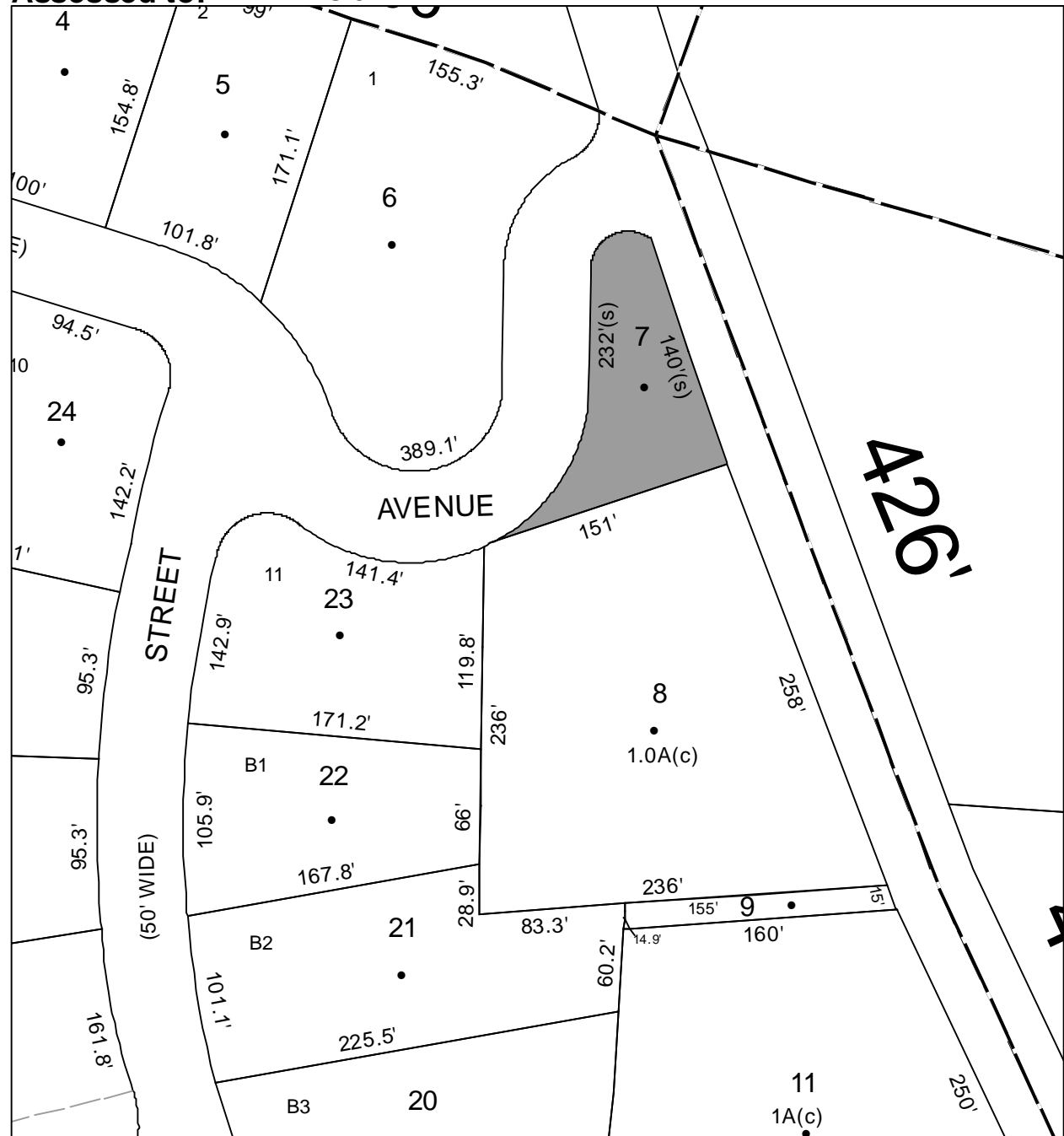
Front: 0

Depth: 0

No Image Available

Current Owner: COUNTY OF ULSTER

Assessed to: FERRARO JENNIFER



# Parcel # 150

TOWN OF: SAUGERTIES

SBL: 18.1-2-13.210

Property Class: 340

Vacant Land Located in Industrial Areas

Location: 203 MALDEN TPKE

Oldest Year of Tax: 2013 G

Amount: \$ 36,705

Acres: 23.9

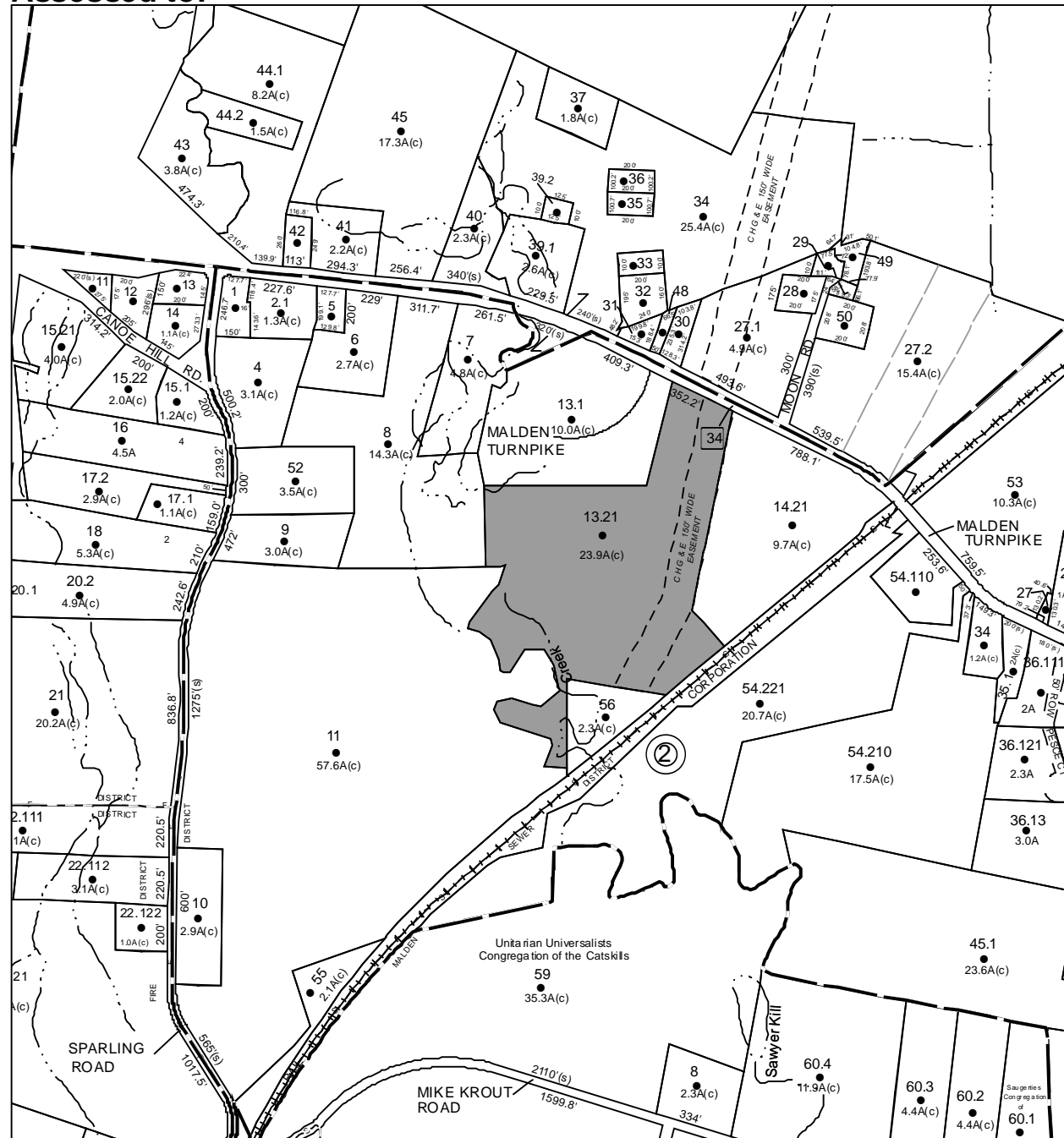
Front: 0

Depth: 0

No Image Available

Current Owner:

Assessed to: CHARLES E ROTHE REAL ESTATE



# Parcel # 152

TOWN OF: SAUGERTIES

SBL: 18.6-1-25

Property Class: 210  
One Family Year

Location: 1187 MAIN ST MALDEN

Oldest Year of Tax: 2009 G

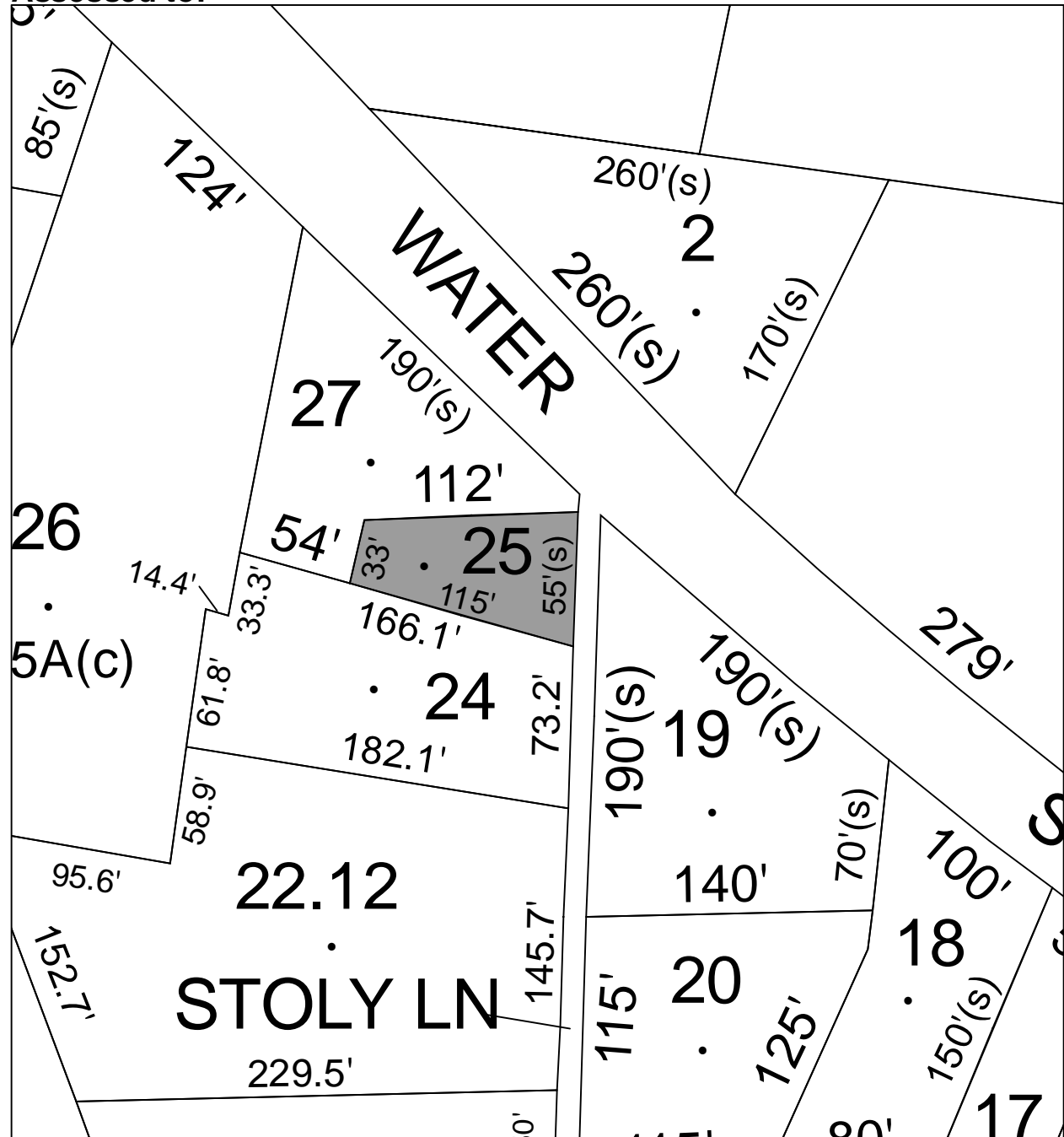
Amount: \$ 40,072

Acres: 0.12

Front: 105

Depth: 60

Current Owner: COUNTY OF ULSTER  
Assessed to: WHITE CHRISTOPHER



# Parcel # 153

Current Owner: COUNTY OF ULSTER

Assessed to: NIELSEN DOUGLAS

TOWN OF: SAUGERTIES

SBL: 27.2-6-24

Property Class: 314

Rural Vacant Lots of 10 Acres or Less

Location: RT 212 & GTP

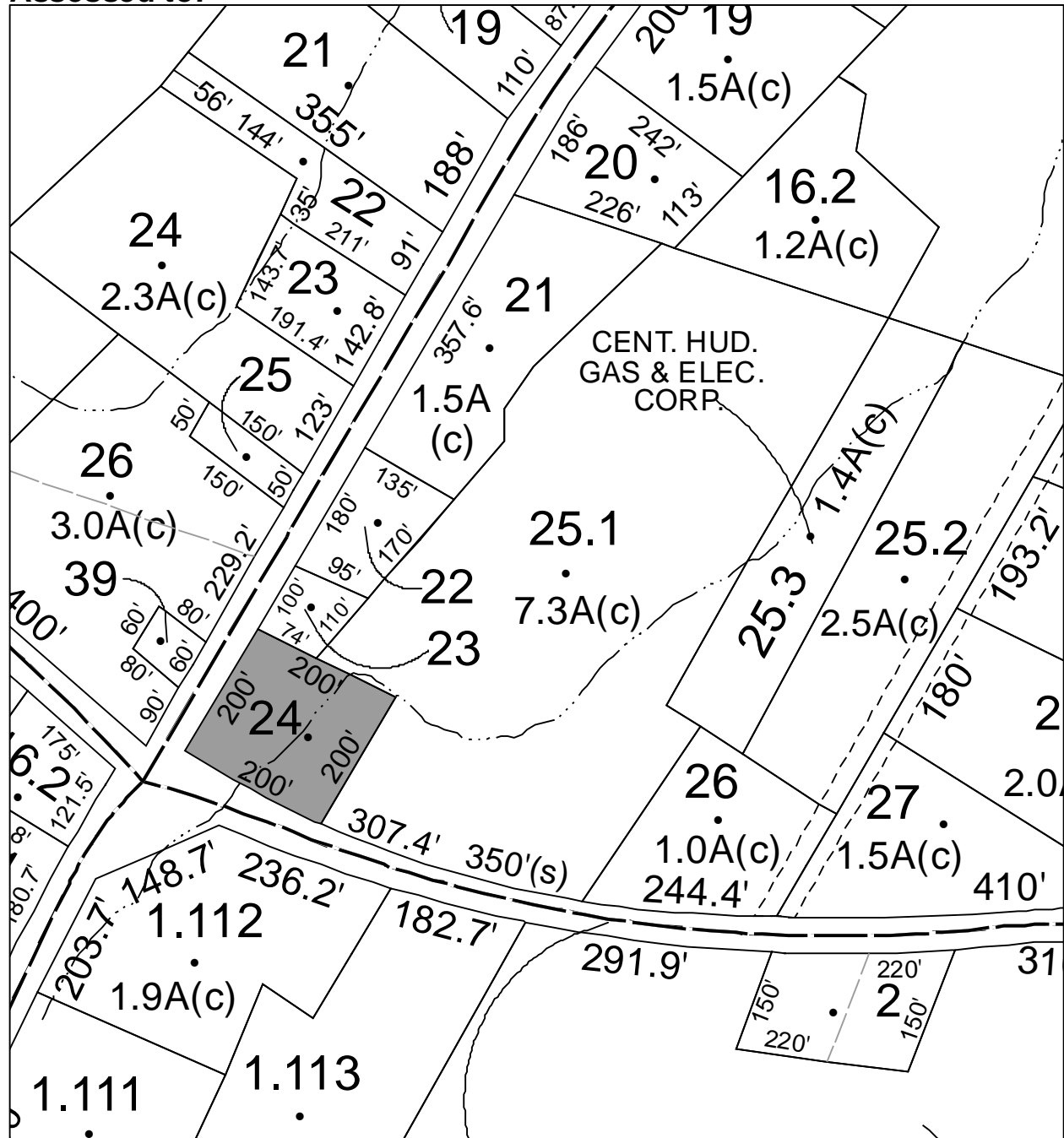
Oldest Year of Tax: 2010 G

Amount: \$ 13,850

Acres: 1

Front: 0

Depth: 0



No Image  
Available

# Parcel # 154

TOWN OF: SAUGERTIES

SBL: 28.2-1-53

Property Class: 314

Rural Vacant Lots of 10 Acres or Less

Location: ECHO HILL RD

Oldest Year of Tax: 2012 G

Amount: \$ 2,088

Acres: 0.11

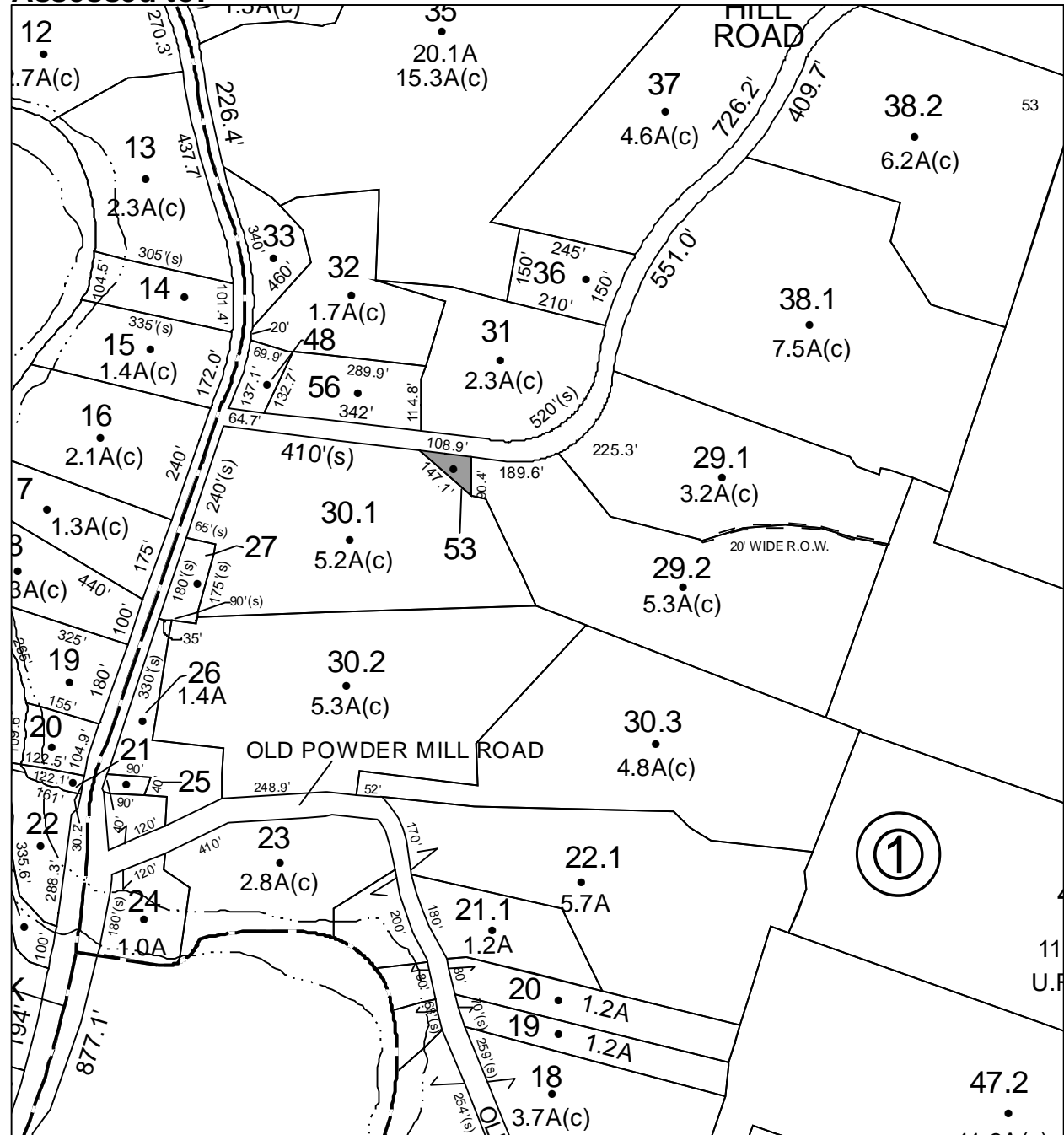
Front: 0

Depth: 0

No Image Available

Current Owner: COUNTY OF ULSTER

Assessed to: DOMENECH ONECIMO



**Parcel # 155**

**Current Owner: TIANO CHARLES F BETTY ANN AND FRANK**

**Assessed to: BAKER EARL**

**TOWN OF: SAUGERTIES**

**SBL: 28.4-7-44.100**

**Property Class: 311**  
**Residential Vacant Land**

**Location: BLUESTONE PARK RD**

**Oldest Year of Tax: 2011 G**

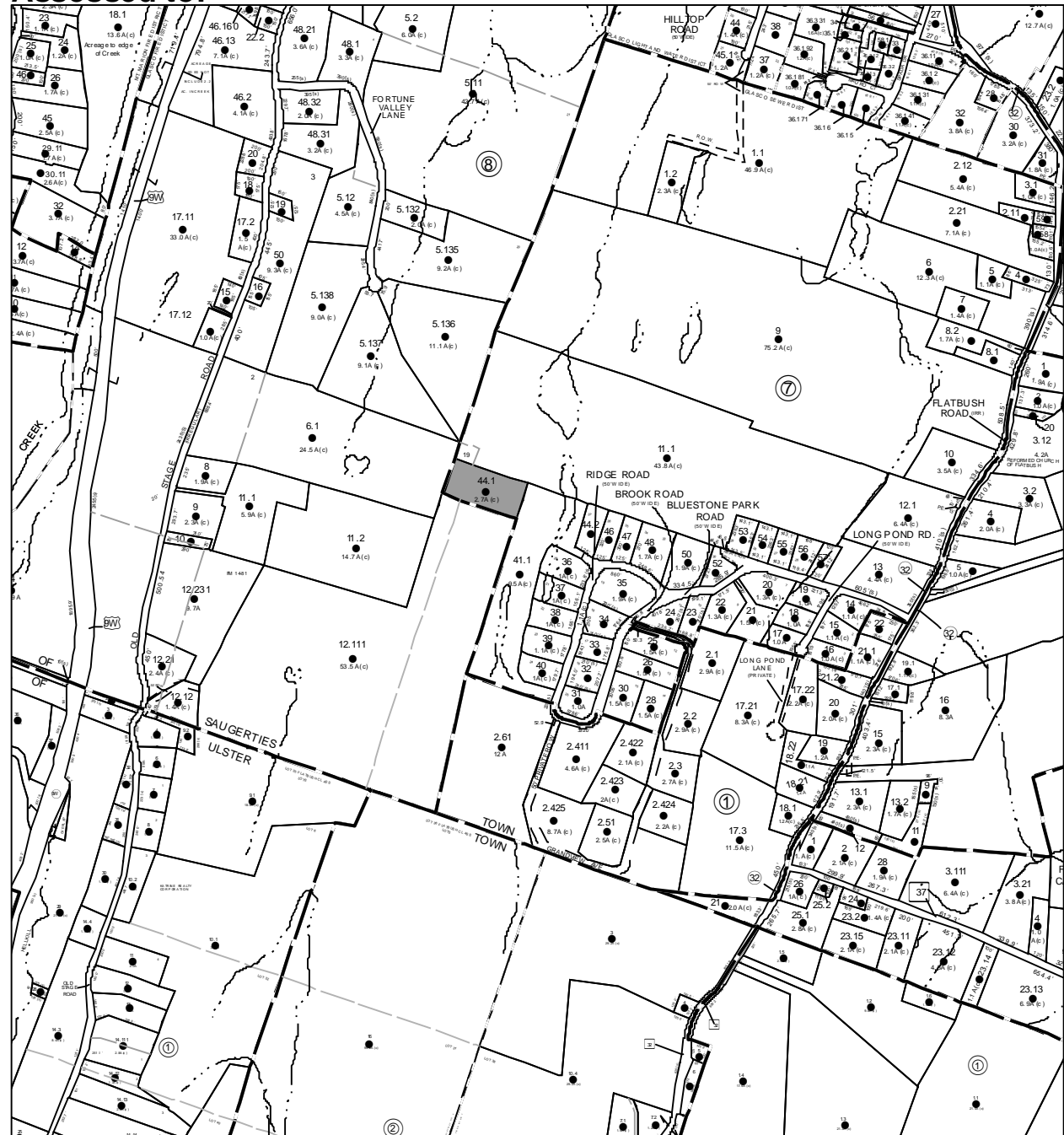
**Amount: \$ 24,880**

**Acres: 2.7**

**Front: 0**

**Depth: 0**

No Image  
Available



# Parcel # 156

TOWN OF: SAUGERTIES

SBL: 28.58-2-19

Property Class: 210  
One Family Year

Location: 2 TOWN RD

Oldest Year of Tax: 2011 G

Amount: \$ 21,392

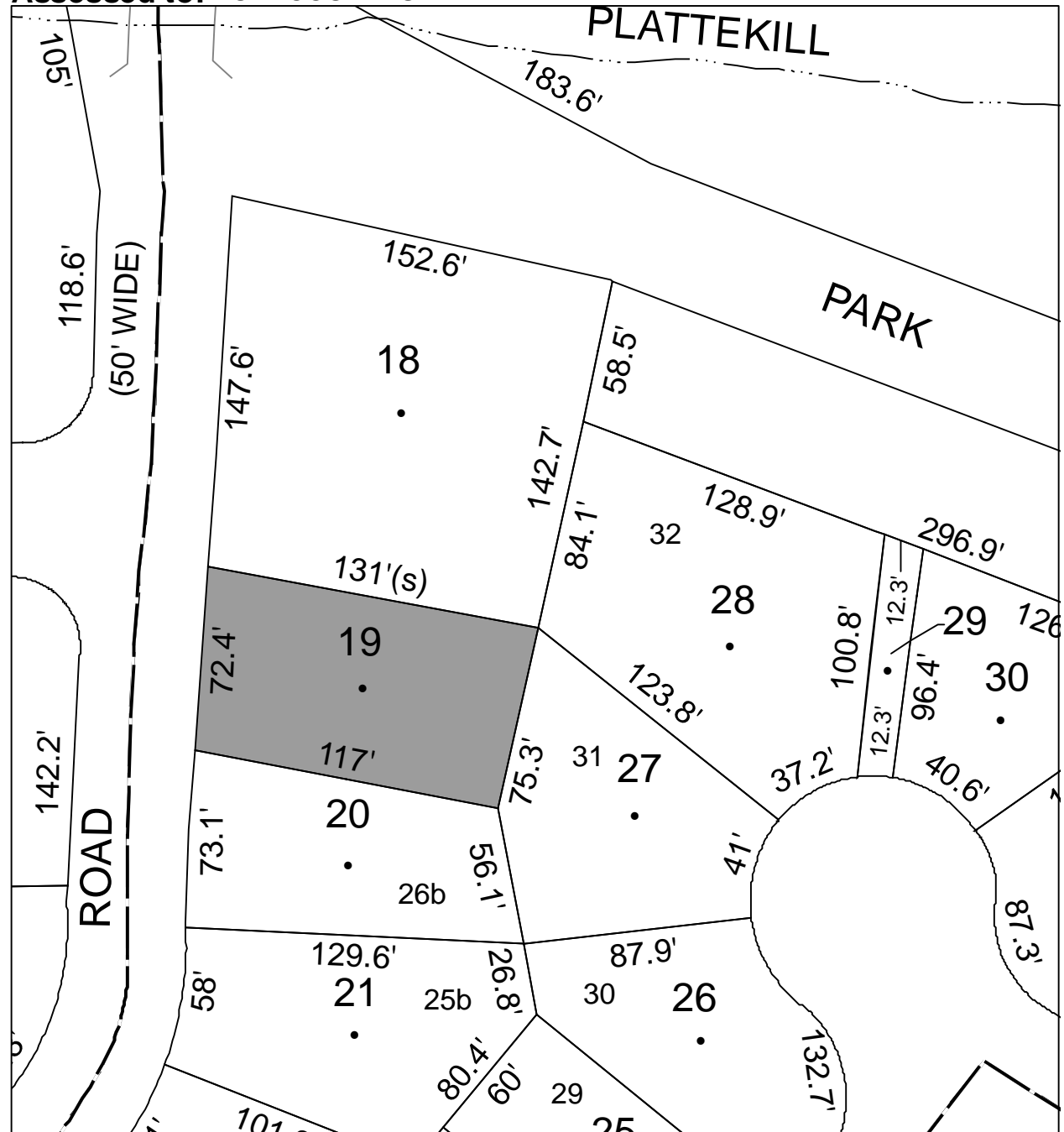
Acres: 0.2

Front: 0

Depth: 0



Current Owner: POLACCO KRISTA  
Assessed to: POLACCO KRISTA M



# Parcel # 157

TOWN OF: SAUGERTIES

SBL: 29.9-4-12

Property Class: 314

Rural Vacant Lots of 10 Acres or Less

Location: GLASCO TPKE OFF

Oldest Year of Tax: 2013 G

Amount: \$ 4,307

Acres: 0.23

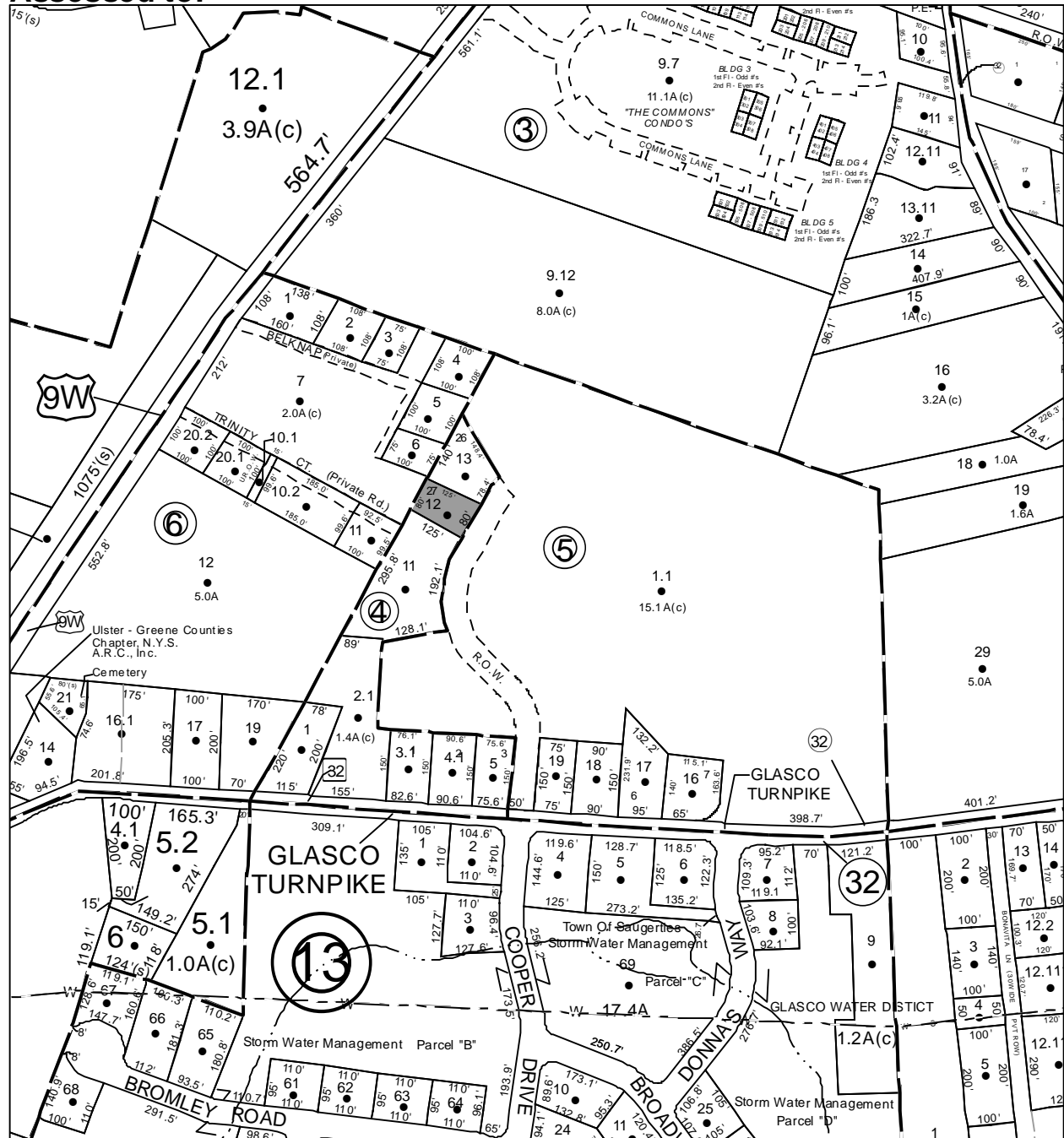
Front: 0

Depth: 0

No Image Available

Current Owner:

Assessed to: SCHMIDT PAUL





# Parcel # 158

TOWN OF: SAUGERTIES

SBL: 29.9-4-13

Property Class: 314

Rural Vacant Lots of 10 Acres or Less

Location: GLASCO TPKE OFF

Oldest Year of Tax: 2013 G

Amount: \$ 4,307

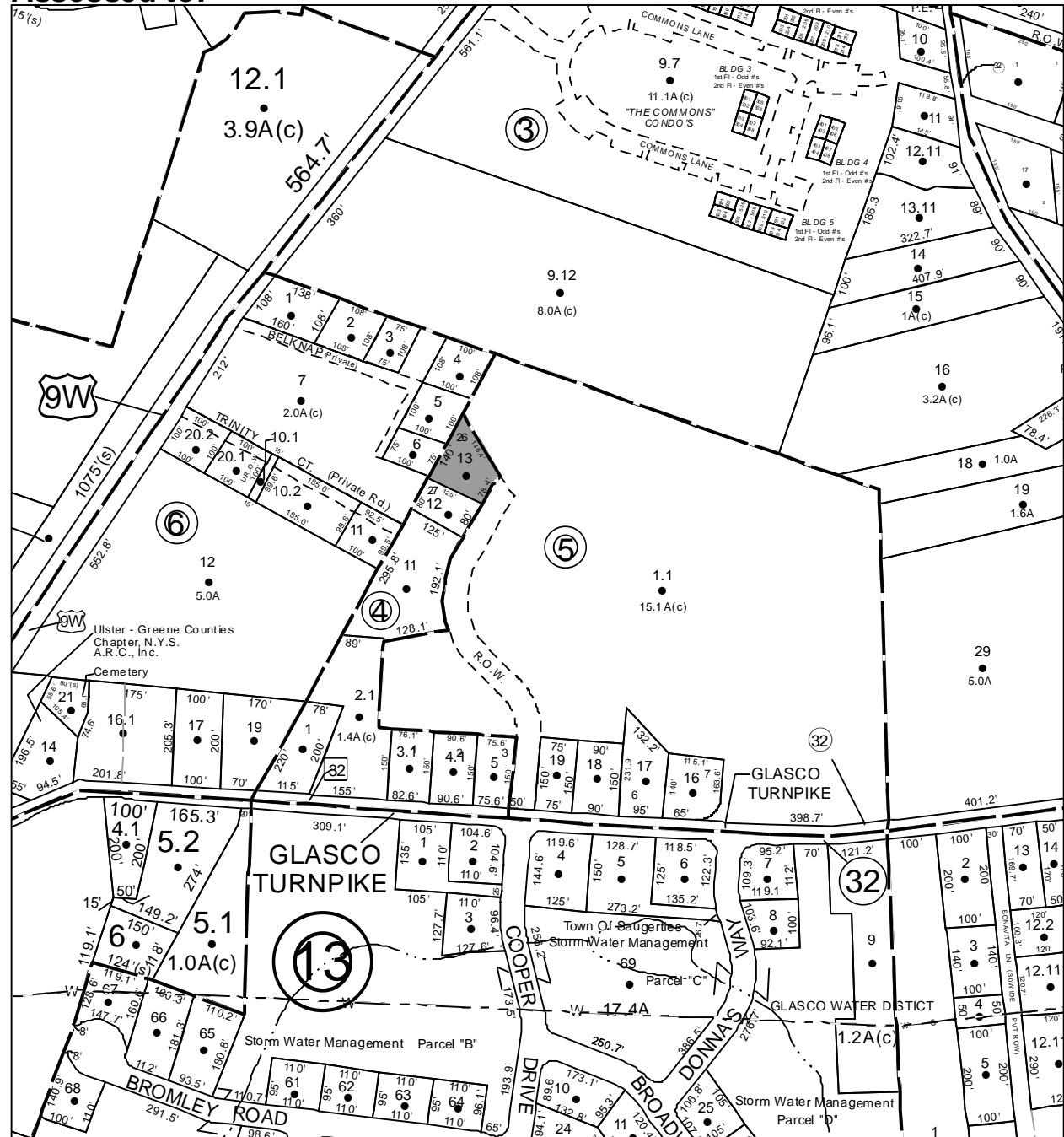
Acres: 0.23

Front: 0

Depth: 0

Current Owner:

Assessed to: SCHMIDT PAUL



No Image Available

**Parcel # 159**

**TOWN OF: SAUGERTIES**

**SBL: 29.9-6-6**

**Property Class: 314**

Rural Vacant Lots of 10 Acres or Less

**Location: RT 9W**

**Oldest Year of Tax: 2013 G**

**Amount: \$ 4,049**

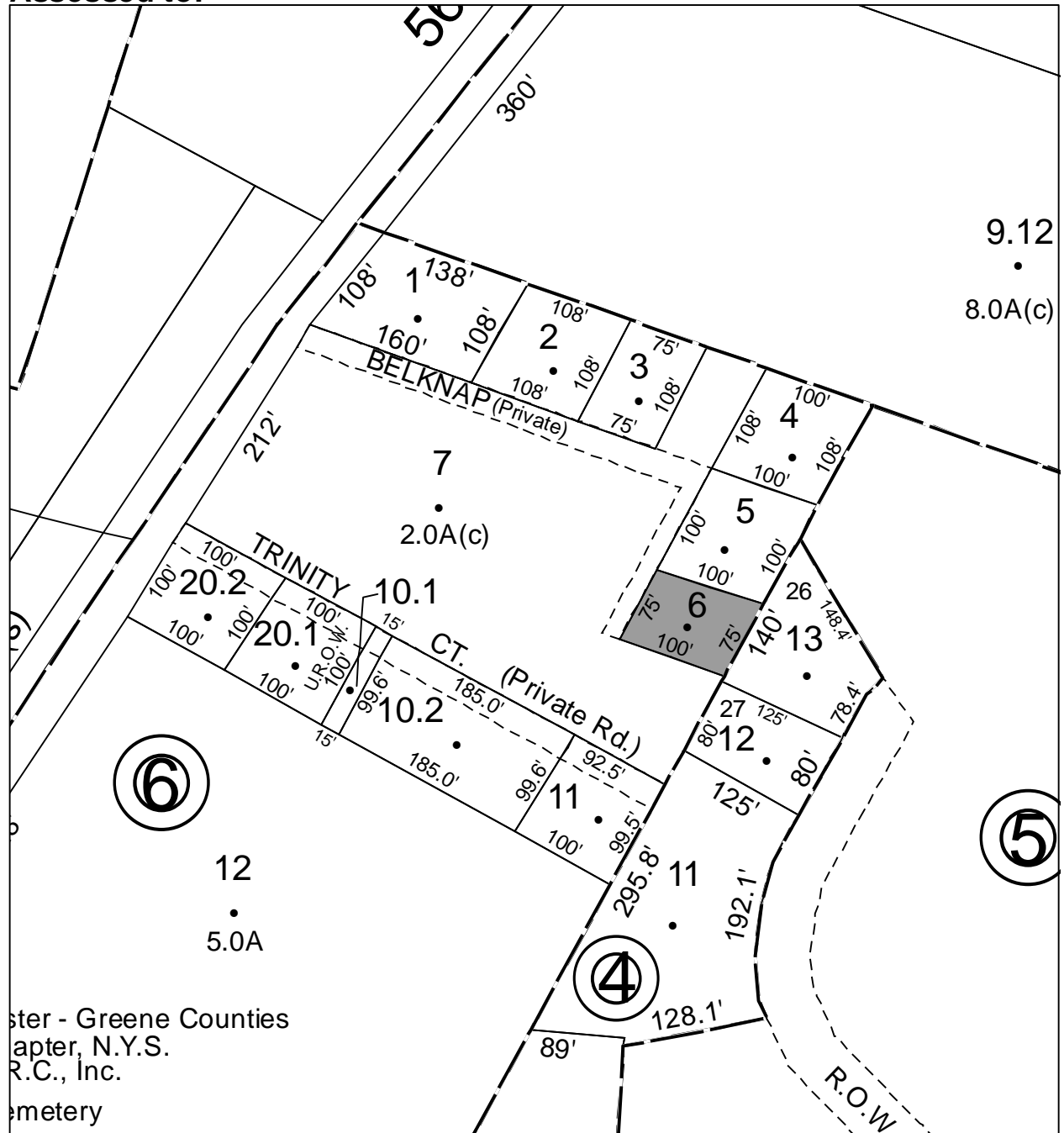
**Acres: 0.17**

**Front: 0**

**Depth: 0**

**Current Owner:**

**Assessed to: SCHMIDT PAUL**



No Image Available

ster - Greene Counties  
apter, N.Y.S.  
R.C., Inc.  
emetery

# Parcel # 160

TOWN OF: SAUGERTIES

SBL: 29.21-2-30

Property Class: 311  
Residential Vacant Land

Location: AUSTIN AVE

Oldest Year of Tax: 2013 G

Amount: \$ 8,247

Acres: 0.18

Front: 74

Depth: 106

No Image  
Available

Current Owner:

Assessed to: DUTCH SETTLEMENT INC L.K.O.



# Parcel # 169

Current Owner: SCHABOT SHERRI

Assessed to: SCHABOT SHERRI

TOWN OF: SAUGERTIES

SBL: 40.1-3-6

Property Class: 314

Rural Vacant Lots of 10 Acres or Less

Location: ULSTER LANDING RD

Oldest Year of Tax: 2009 G

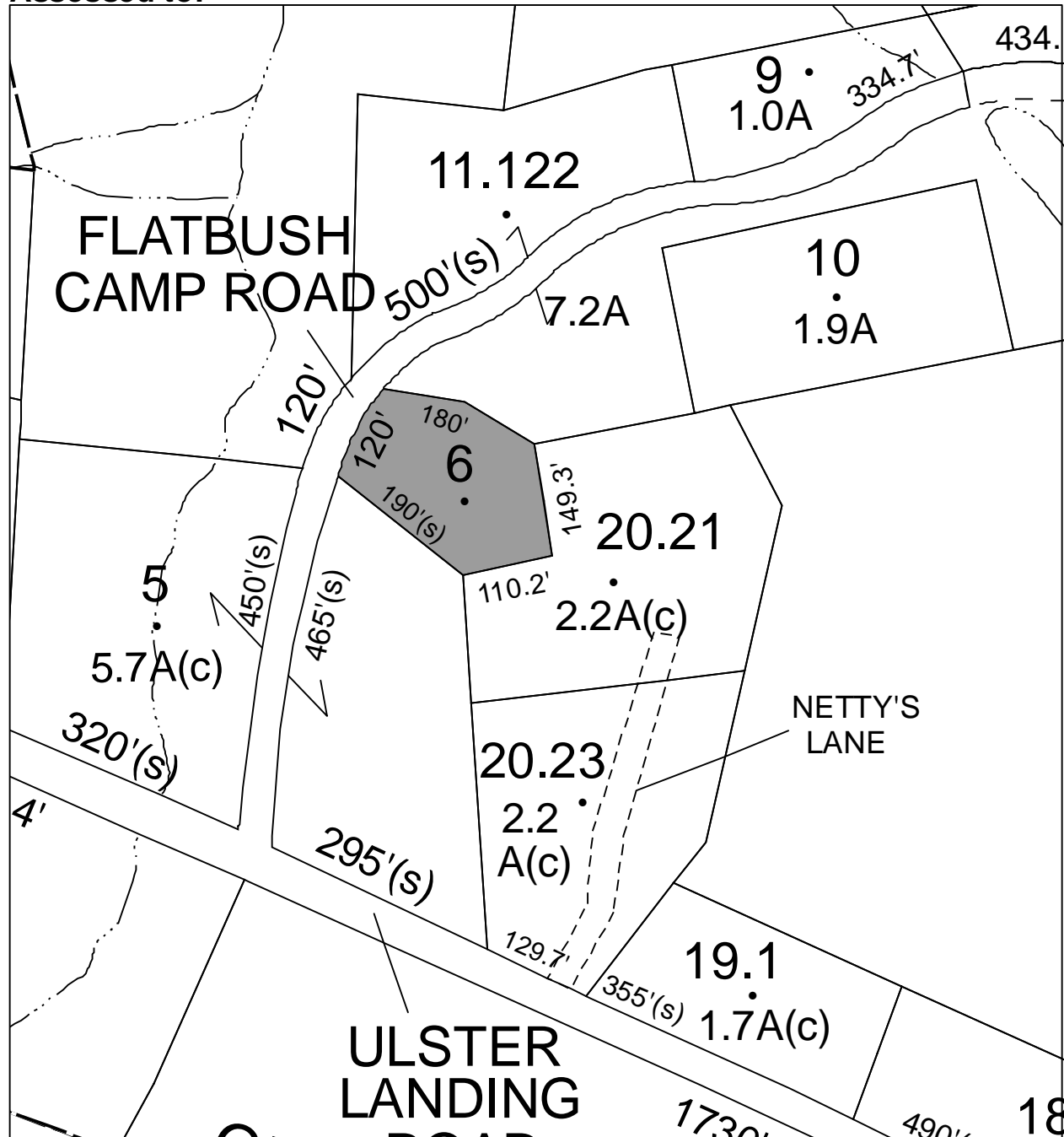
Amount: \$ 14,146

Acres: 0.7

Front: 0

Depth: 0

No Image Available



# Parcel # 171

TOWN OF: SHANDAKEN

SBL: 12.7-1-26

Property Class: 210  
One Family Year

Location: 95 OLIVEREA RD

Oldest Year of Tax: 2013 G

Amount: \$ 7,932

Acres: 1.52

Front: 0

Depth: 0

Current Owner:

Assessed to: TUCKER RACHEL E





# Parcel # 176

TOWN OF: SHANDAKEN

SBL: 14.6-2-51

Property Class: 210  
One Family Year

Location: 140 SILVER HOLLOW RD

Oldest Year of Tax: 2013 G

Amount: \$ 11,372

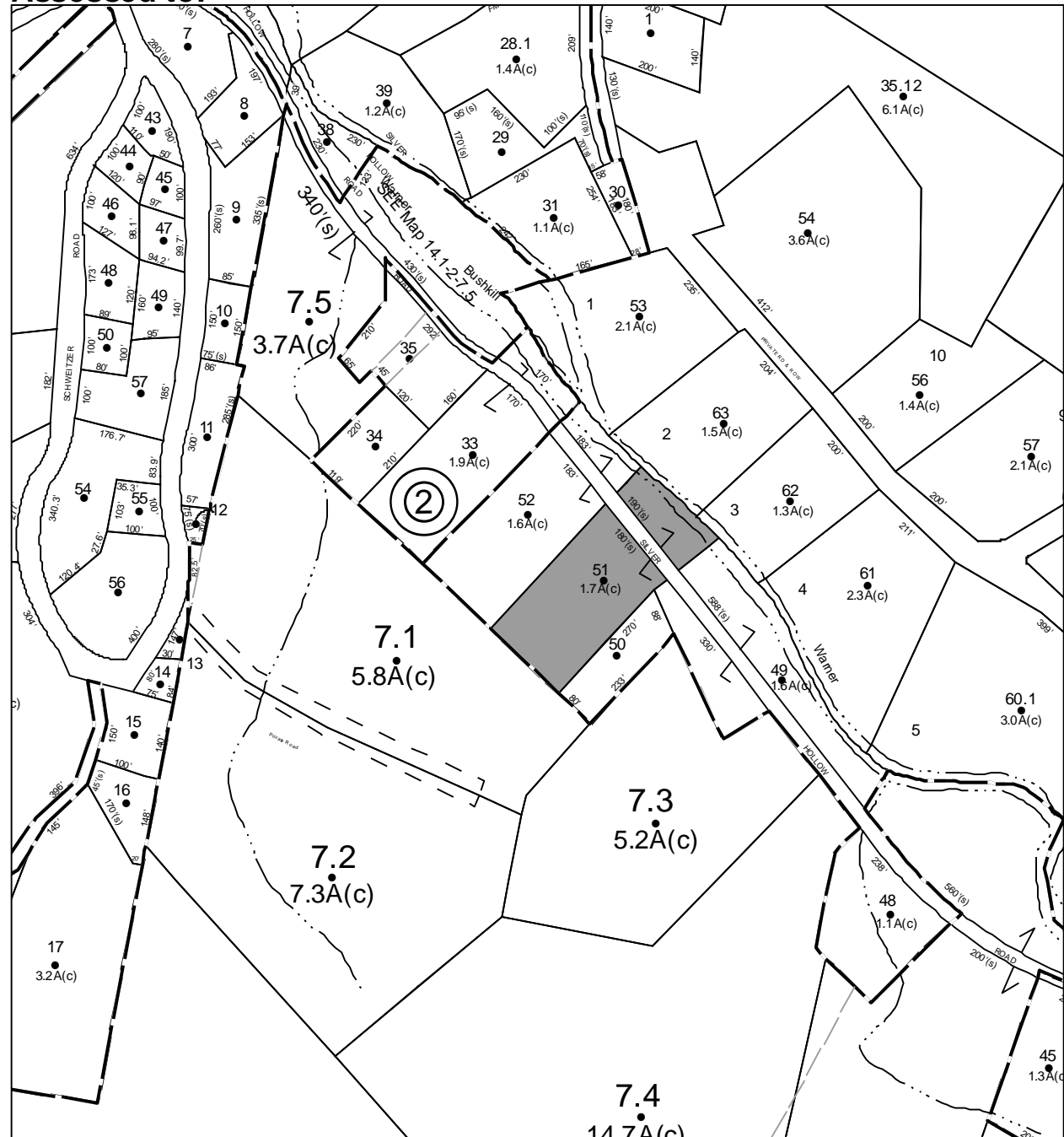
Acres: 1.8

Front: 0

Depth: 0

Current Owner:

Assessed to: ALBURTY STEVAN



**Parcel # 177**

**TOWN OF: SHANDAKEN**

**SBL: 14.6-2-70**

**Property Class: 315**  
**Underwater Vacant Land**

**Location: SILVER HOLLOW RD**

**Oldest Year of Tax: 2009 G**

**Amount: \$ 3,406**

**Acres: 0.4**

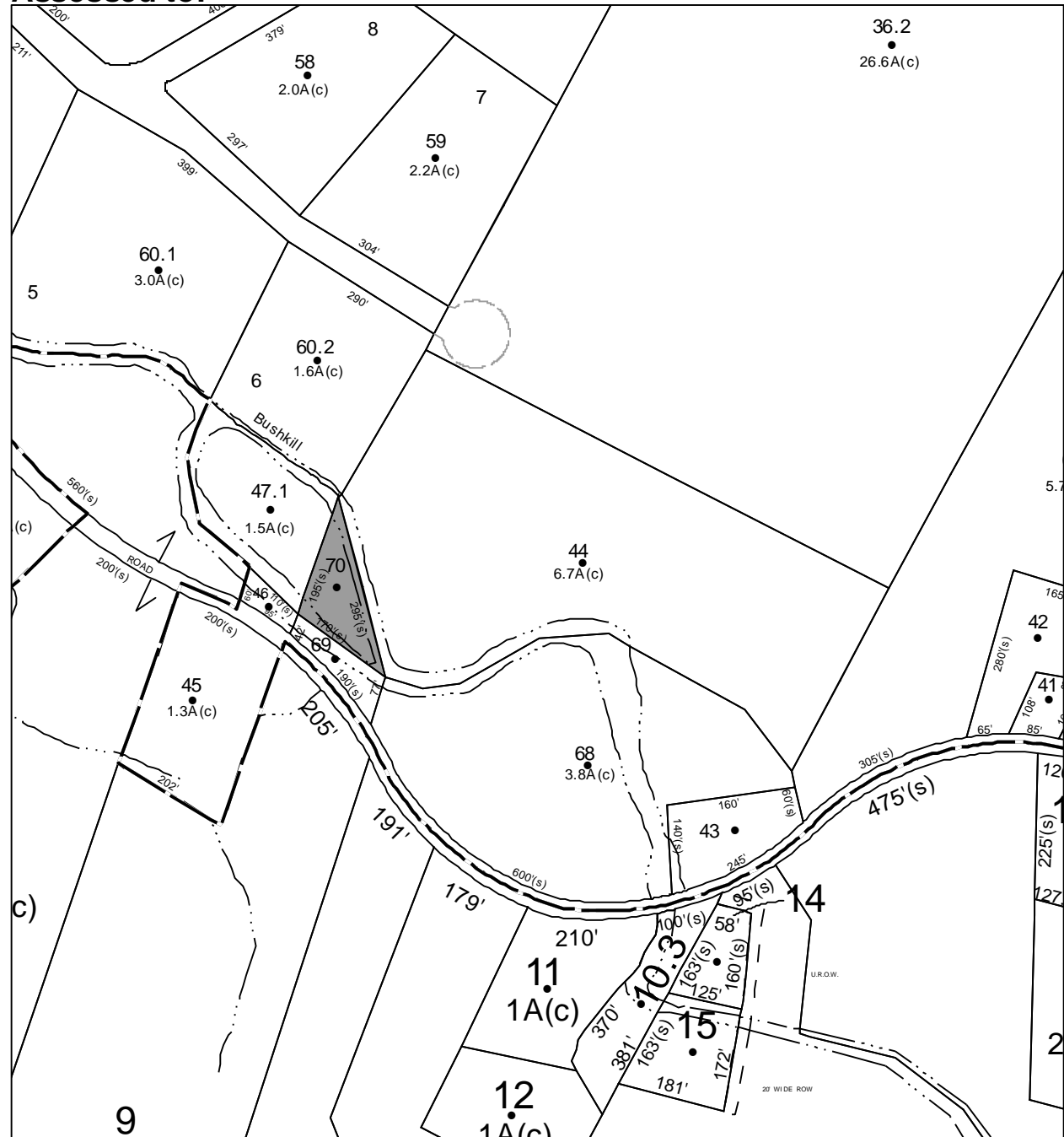
**Front: 0**

**Depth: 0**

No Image  
Available

**Current Owner:**

**Assessed to: GOVER JAMES**





# Parcel # 179

TOWN OF: SHANDAKEN

SBL: 14.13-3-49

Property Class: 270  
Mobile Home

Location: 27 STATION RD

Oldest Year of Tax: 2011 G

Amount: \$ 5,121

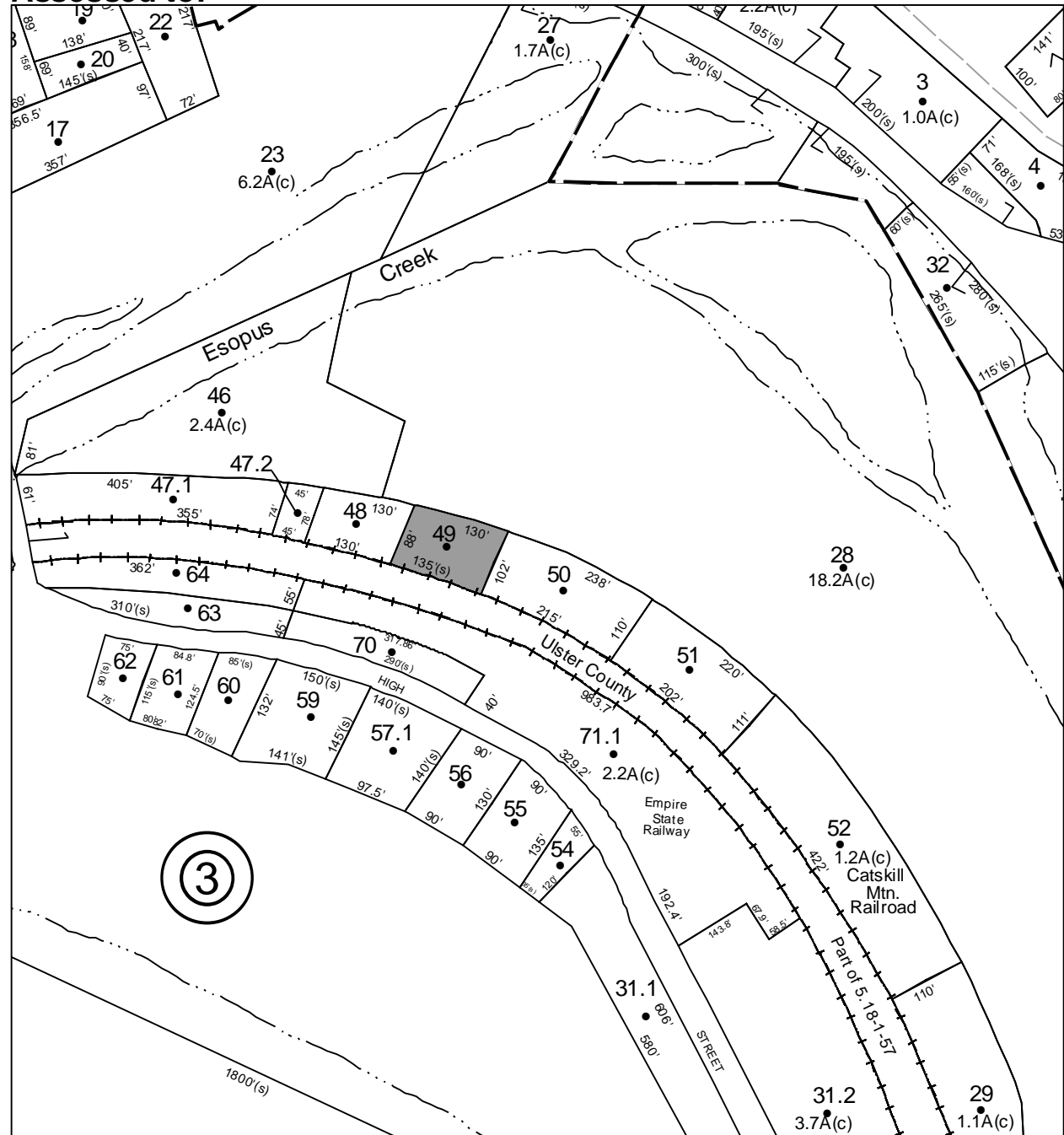
Acres: 0.28

Front: 0

Depth: 0

Current Owner:

Assessed to: LOJKO HERONIMA





# Parcel # 184

TOWN OF: SHAWANGUNK

SBL: 104.1-2-13

Property Class: 331

Commercial Vacant Land with Minor Improvements

Location: 3605 ROUTE 52

Oldest Year of Tax: 2013 G

Amount: \$ 3,942

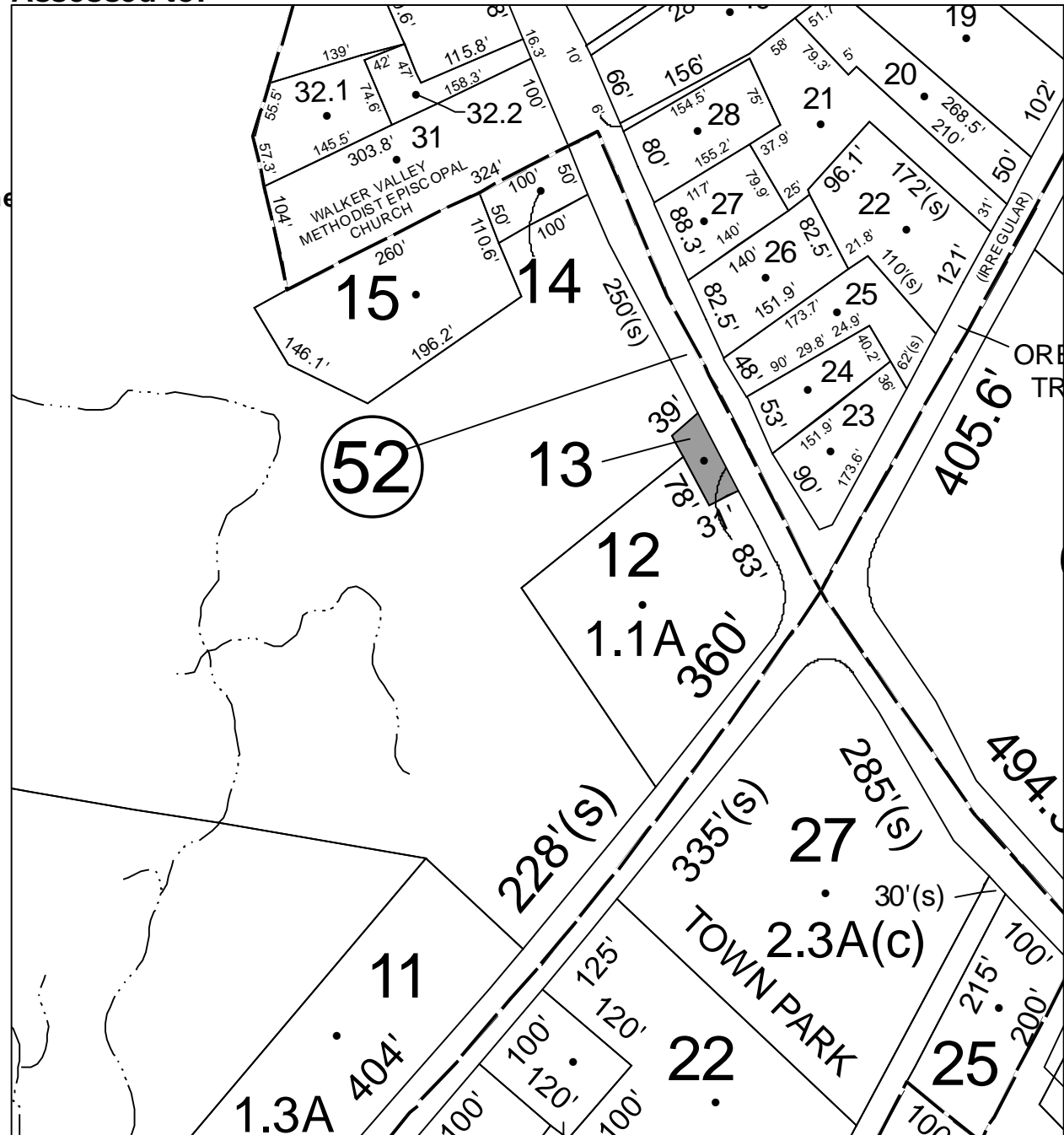
Acres: 0

Front: 83

Depth: 31

Current Owner:

Assessed to: TSAI SHU CHEN



**Parcel # 185**

**Current Owner: COUNTY OF ULSTER**  
**Assessed to: G N M REALTY LLC**

**TOWN OF: SHAWANGUNK**

**SBL: 104.2-1-11**

**Property Class: 311**  
**Residential Vacant Land**

**Location: YARWOOD RD**

**Oldest Year of Tax: 2012 G**

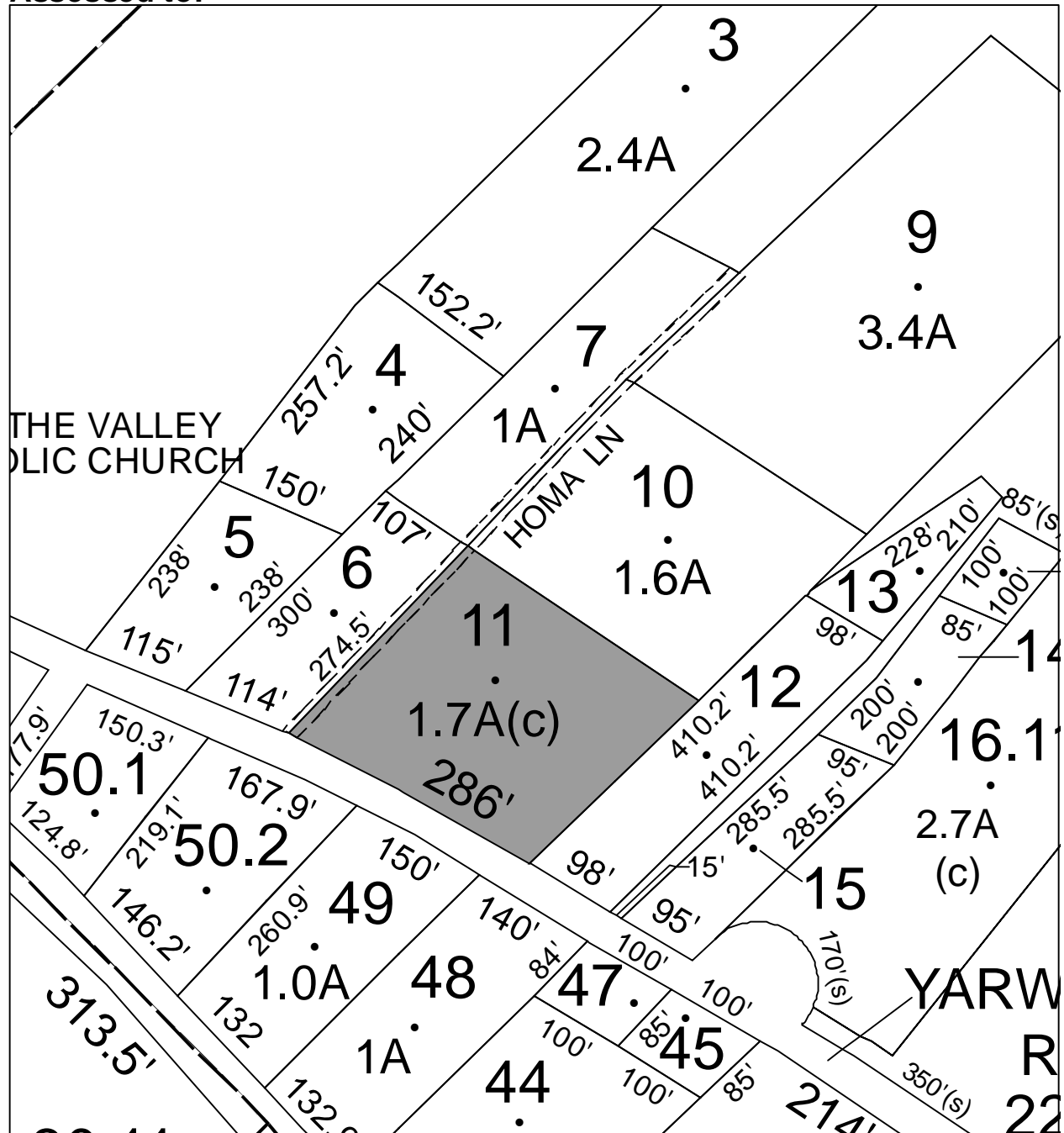
**Amount: \$ 11,739**

**Acres: 1.7**

**Front: 286**

**Depth: 0**

No Image Available



**Parcel # 186**

**TOWN OF: SHAWANGUNK**

**SBL: 104.2-5-11**

**Property Class: 314**

**Rural Vacant Lots of 10 Acres or Less**

**Location: FOREST GLEN RD**

**Oldest Year of Tax: 2013 G**

**Amount: \$ 3,248**

**Acres: 2**

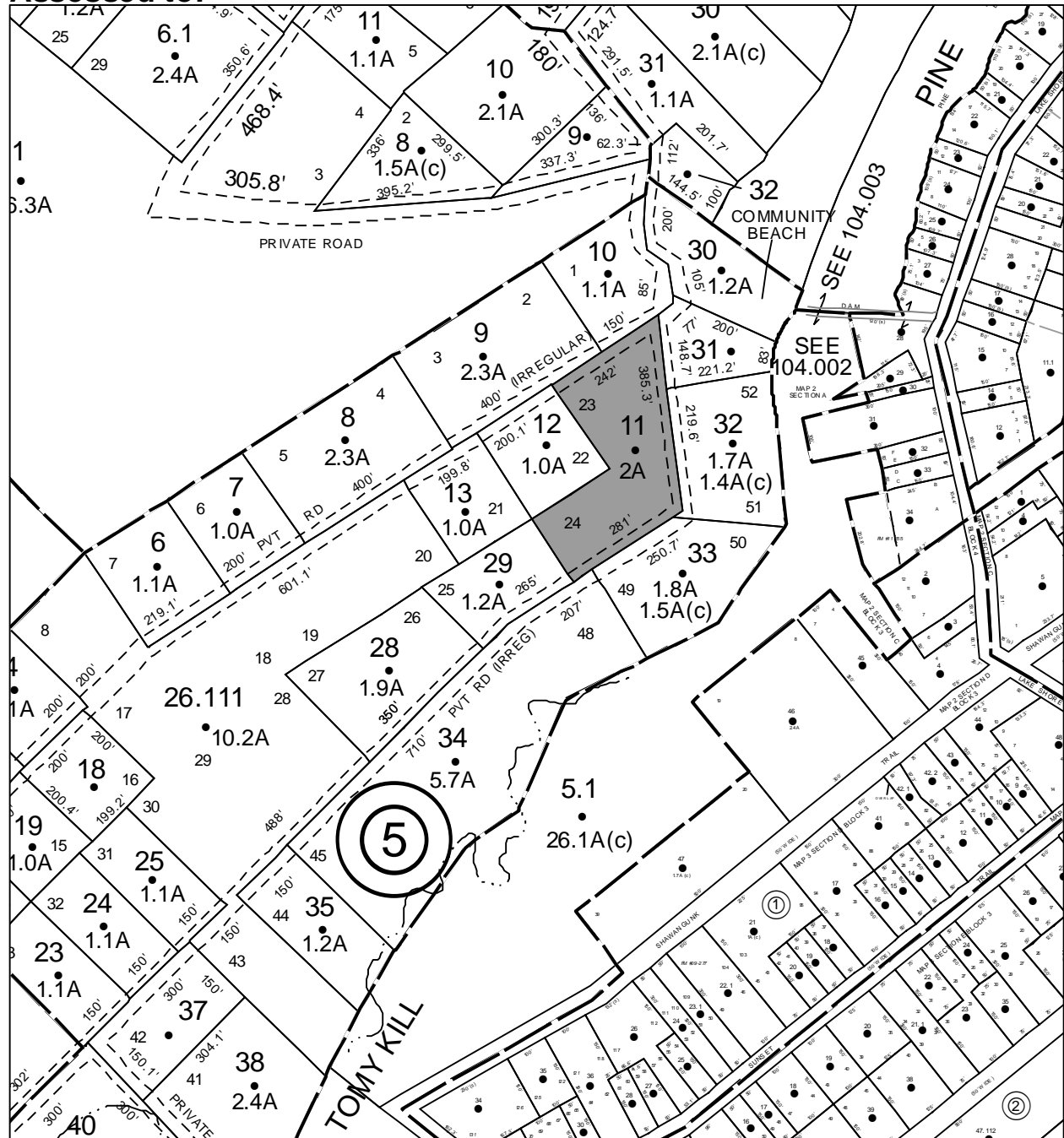
**Front: 0**

**Depth: 0**

No Image Available

**Current Owner:**

**Assessed to: PERRAULT JEAN PAUL**



# Parcel # 187

Current Owner:

Assessed to: PERRAULT JEAN-PAUL

TOWN OF: SHAWANGUNK

SBL: 104.2-5-18

Property Class: 314

Rural Vacant Lots of 10 Acres or Less

Location: FOREST GLEN RD

Oldest Year of Tax: 2013 G

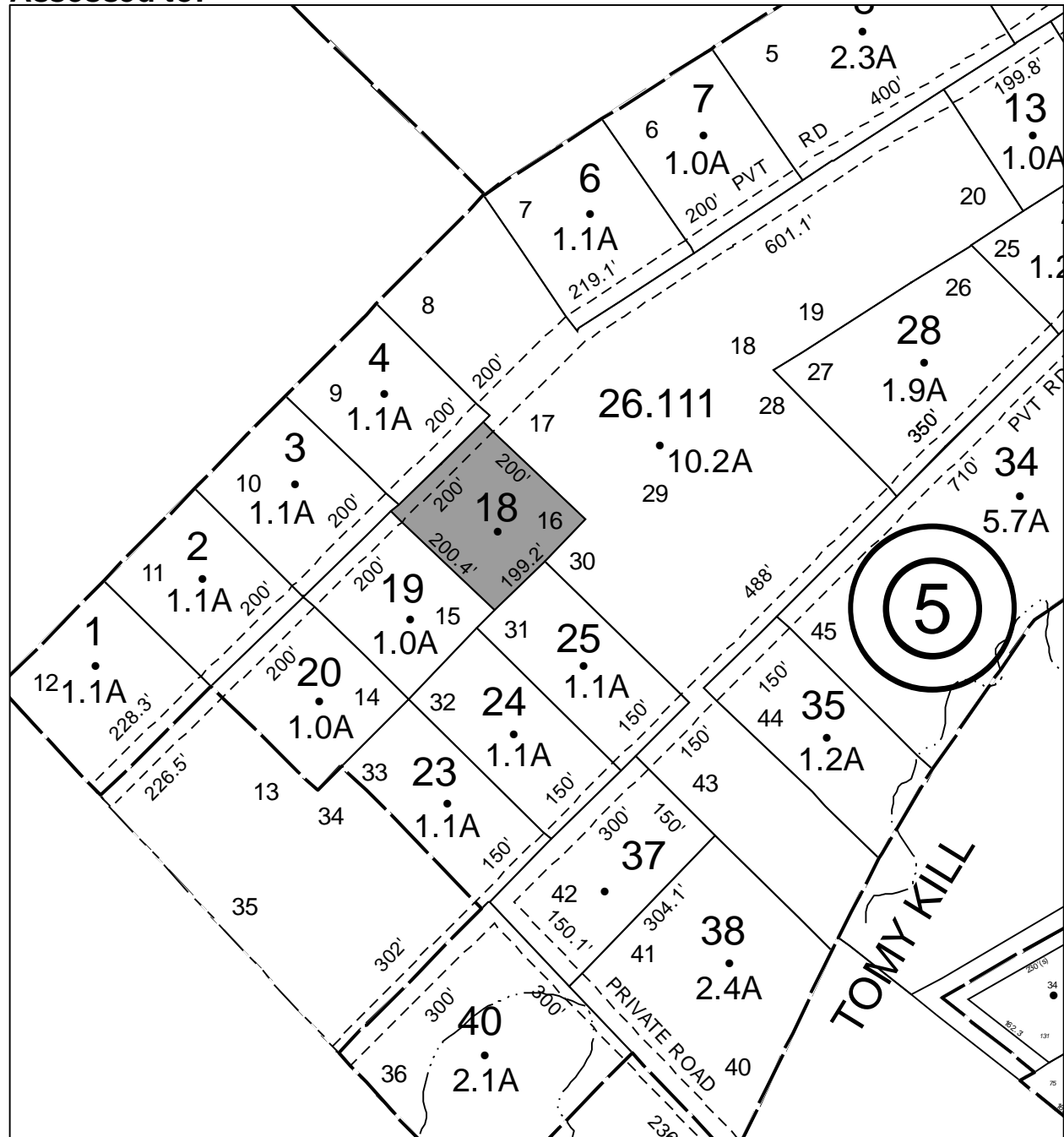
Amount: \$ 1,656

Acres: 0.9

Front: 0

Depth: 0

No Image Available



**Parcel # 190**

**TOWN OF: SHAWANGUNK**

**SBL: 104.42-4-8**

**Property Class: 311**  
Residential Vacant Land

**Location: LAKEWOOD RD**

**Oldest Year of Tax: 2013 G**

**Amount: \$ 1,331**

**Acres: 0**

**Front: 50**

**Depth: 150**

**Current Owner:**

**Assessed to: PERRAULT JEAN-PAUL**



No Image Available

**Parcel # 191**

**TOWN OF: SHAWANGUNK**

**SBL: 104.42-4-9**

**Property Class: 311**  
Residential Vacant Land

**Location: LAKEWOOD RD**

**Oldest Year of Tax: 2013 G**

**Amount: \$ 1,494**

**Acres: 0**

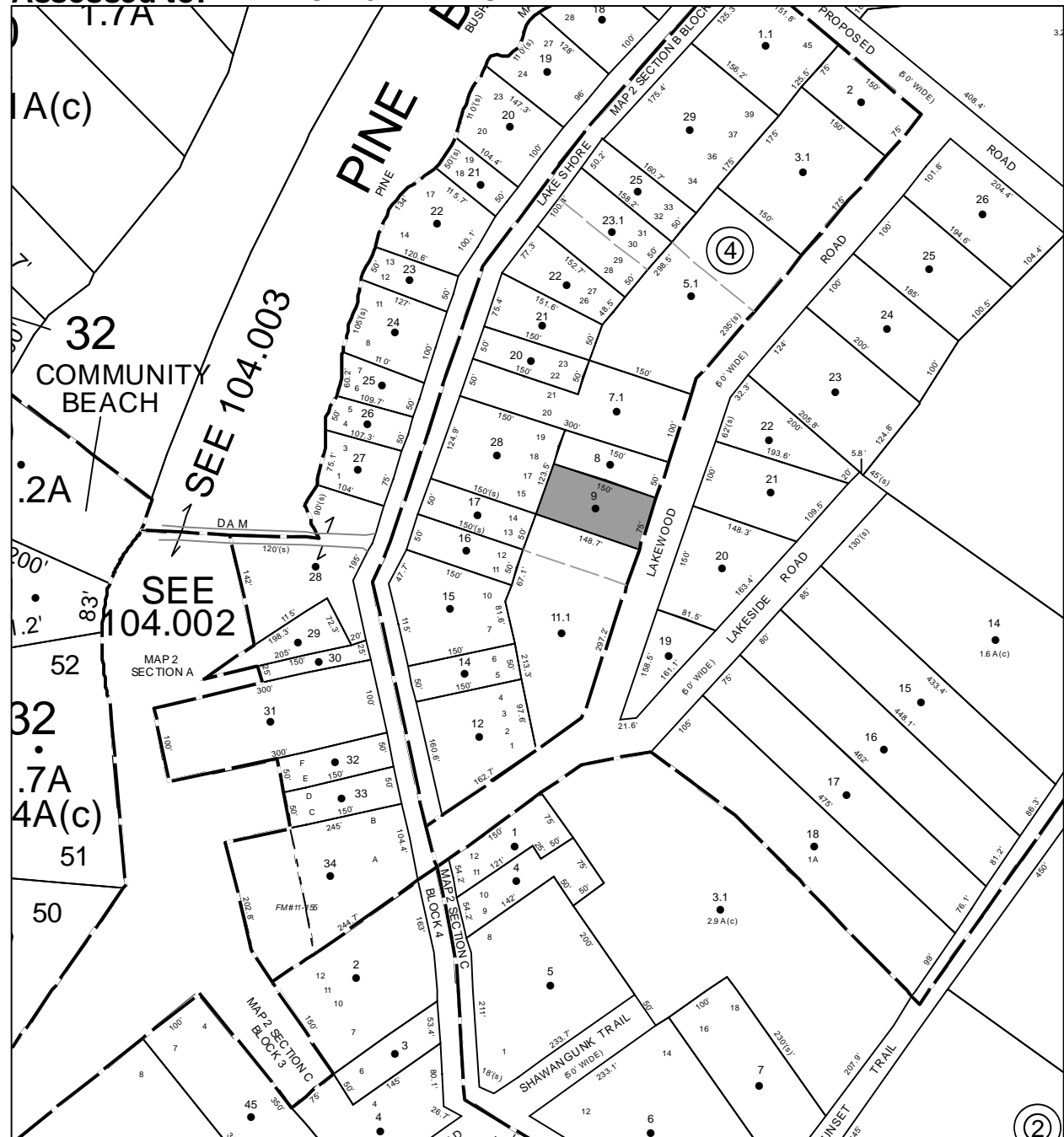
**Front: 75**

**Depth: 150**

No Image  
Available

**Current Owner:**

**Assessed to: PERRAULT JEAN-PAUL**





# Parcel # 193

Current Owner:

Assessed to: LOUNSBURY MARK

TOWN OF: SHAWANGUNK

SBL: 104.42-4-16

Property Class: 314

Rural Vacant Lots of 10 Acres or Less

Location: LAKE SHORE DR

Oldest Year of Tax: 2013 G

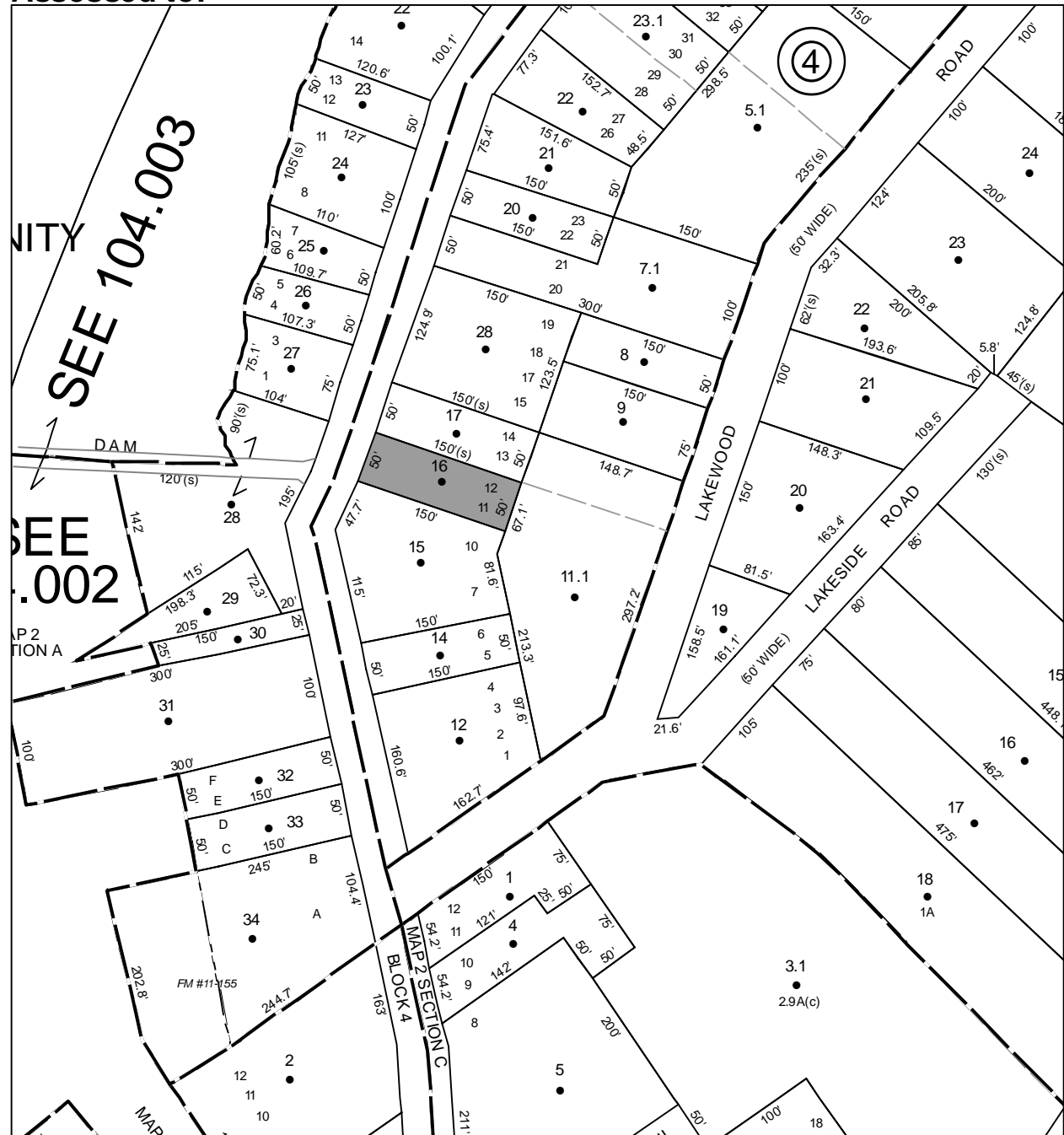
Amount: \$ 1,073

Acres: 0

Front: 50

Depth: 150

No Image Available





**Parcel # 195**

**TOWN OF: SHAWANGUNK**

**SBL: 104.50-3-29**

**Property Class: 311**  
Residential Vacant Land

**Location: OFF LAKE SHORE DR**

**Oldest Year of Tax: 2013 G**

**Amount: \$ 715**

**Acres: 0**

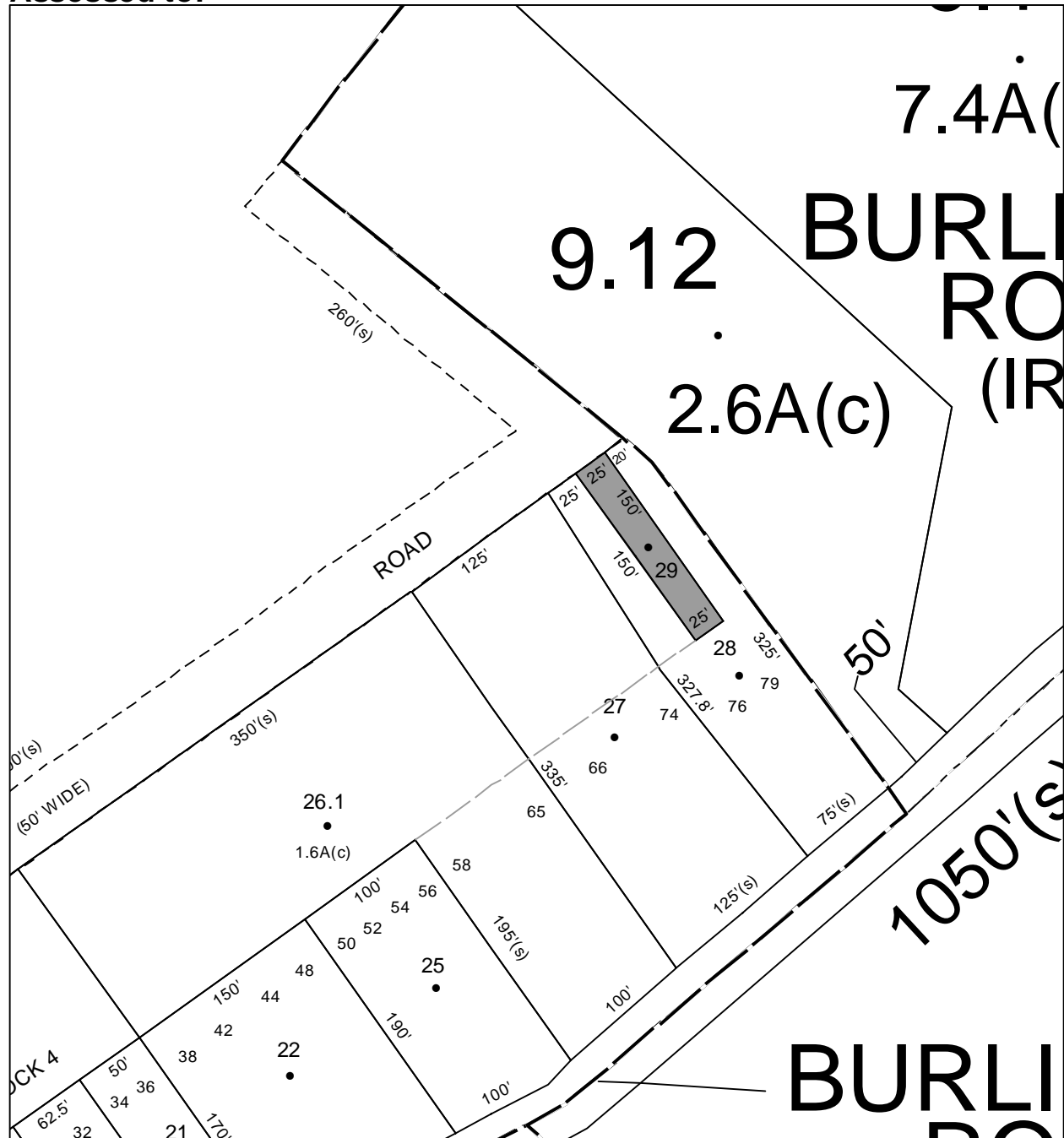
**Front: 25**

**Depth: 150**

**Current Owner:**

**Assessed to: EISENLAU LAURA**

No Image Available



# Parcel # 196

TOWN OF: SHAWANGUNK

SBL: 106.1-3-21

Property Class: 311  
Residential Vacant Land

Location: BRUYN TPKE

Oldest Year of Tax: 2013 G

Amount: \$ 2,344

Acres: 0.34

Front: 320

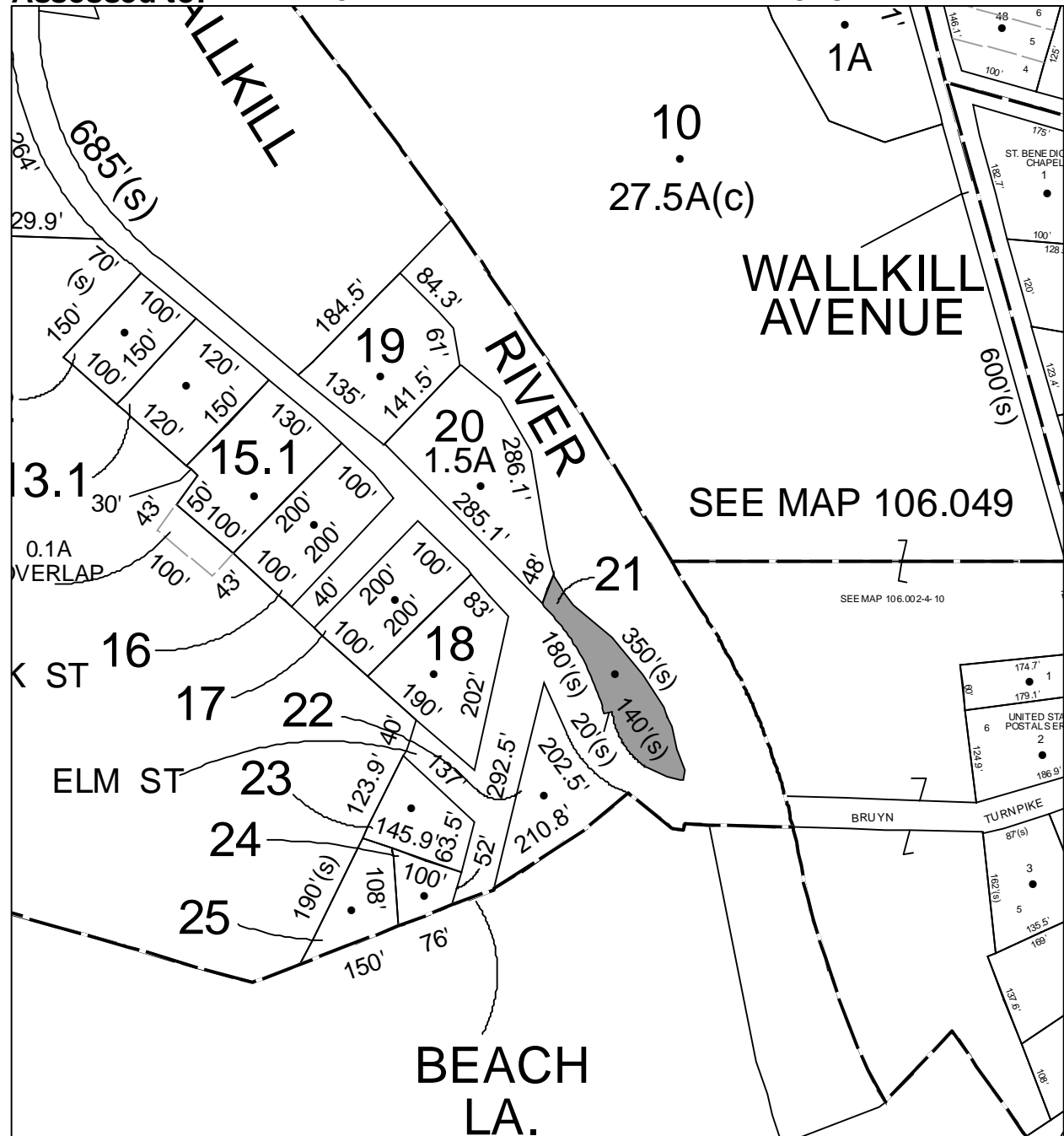
Depth: 0

No Image  
Available

Current Owner:

Assessed to: LATINI RICHARD

LATINI FRANCES



# Parcel # 198

TOWN OF: ULSTER

SBL: 39.7-11-15

Property Class: 270  
Mobile Home

Location: 43 WILDWOOD LN

Oldest Year of Tax: 2013 G

Amount: \$ 8,262

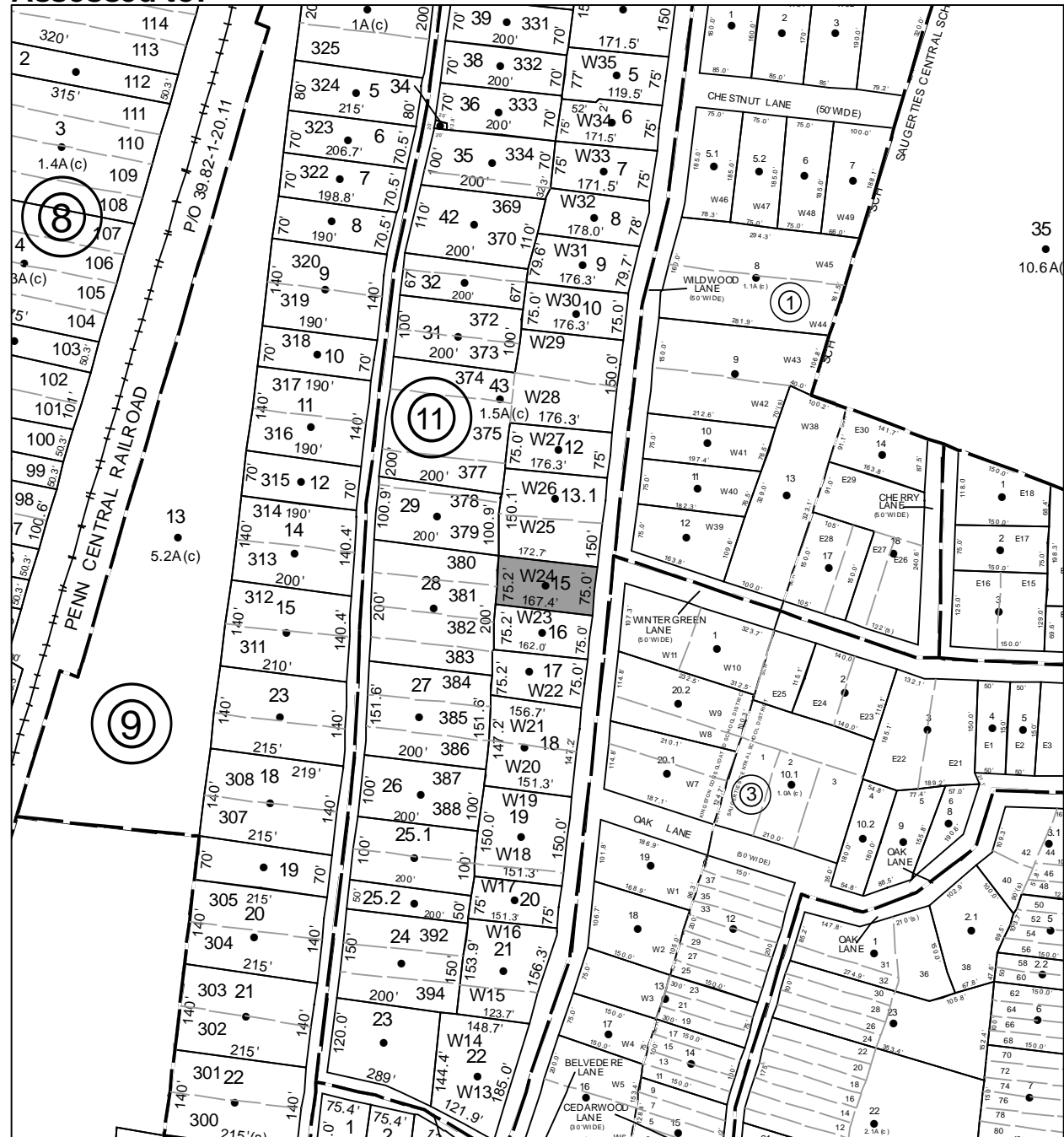
Acres: 0

Front: 75

Depth: 167.4

Current Owner:

Assessed to: BUNCE HENRY



# Parcel # 199

TOWN OF: ULSTER

SBL: 39.7-12-17.100

Property Class: 260  
Seasonal Residences

Location: 56 SOUTH DR

Oldest Year of Tax: 2013 G

Amount: \$ 11,515

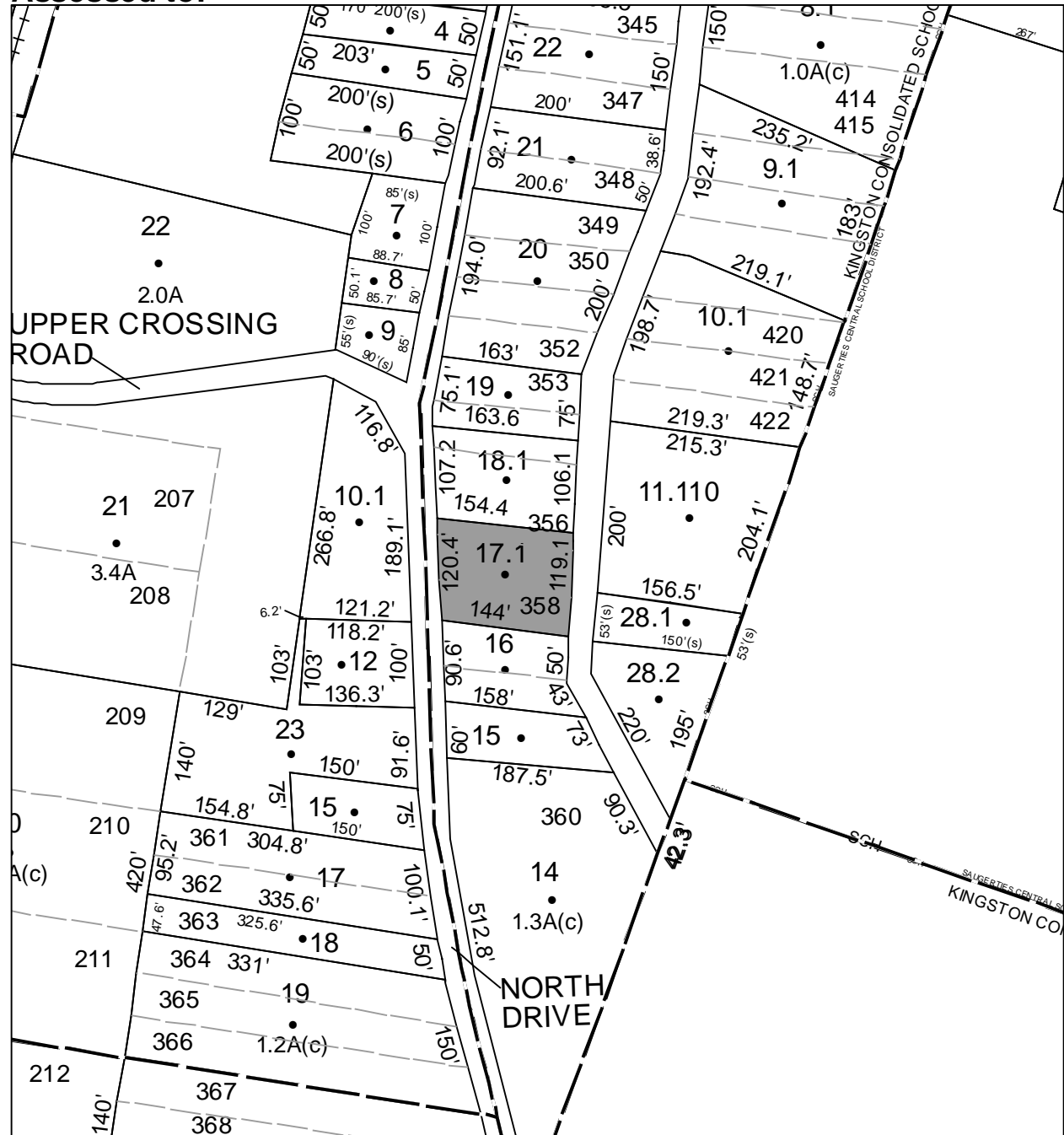
Acres: 0.41

Front: 119.1

Depth: 144

Current Owner:

Assessed to: CRAIG ROBERT E JR





# Parcel # 201

TOWN OF: ULSTER

SBL: 39.11-6-12

Property Class: 311  
Residential Vacant Land

Location: SOUTH DR

Oldest Year of Tax: 2013 G

Amount: \$ 865

Acres: 0

Front: 140

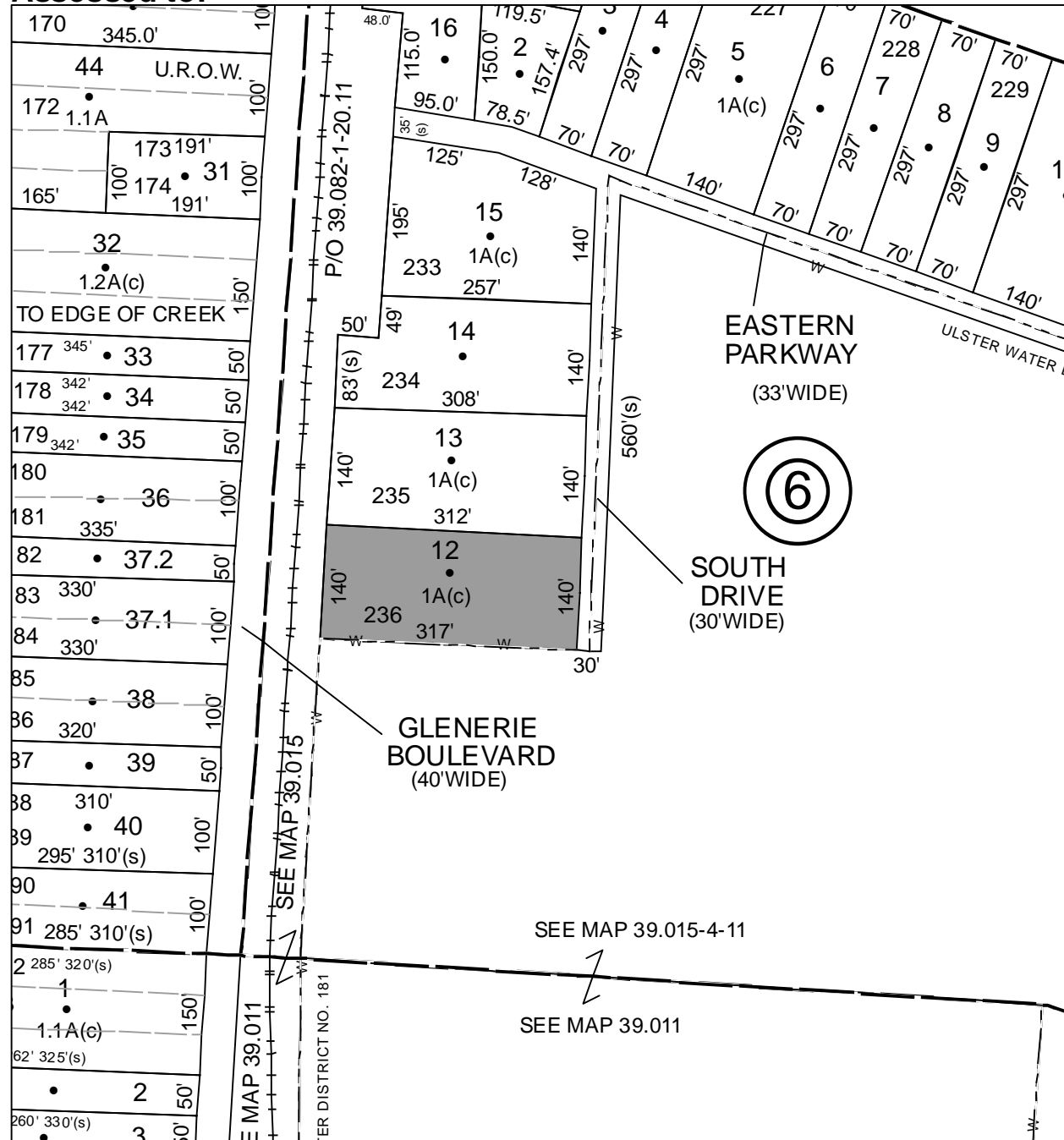
Depth: 317

No Image  
Available

Current Owner:

Assessed to: CROCIANI KEVIN

WEAVER RAYMOND







# Parcel # 203

TOWN OF: ULSTER

SBL: 39.16-4-19.210

Property Class: 323  
Other Rural Vacant Lands

Location: 1271-1299 FLATBUSH RD

Oldest Year of Tax: 2013 G

Amount: \$ 24,513

Acres: 34

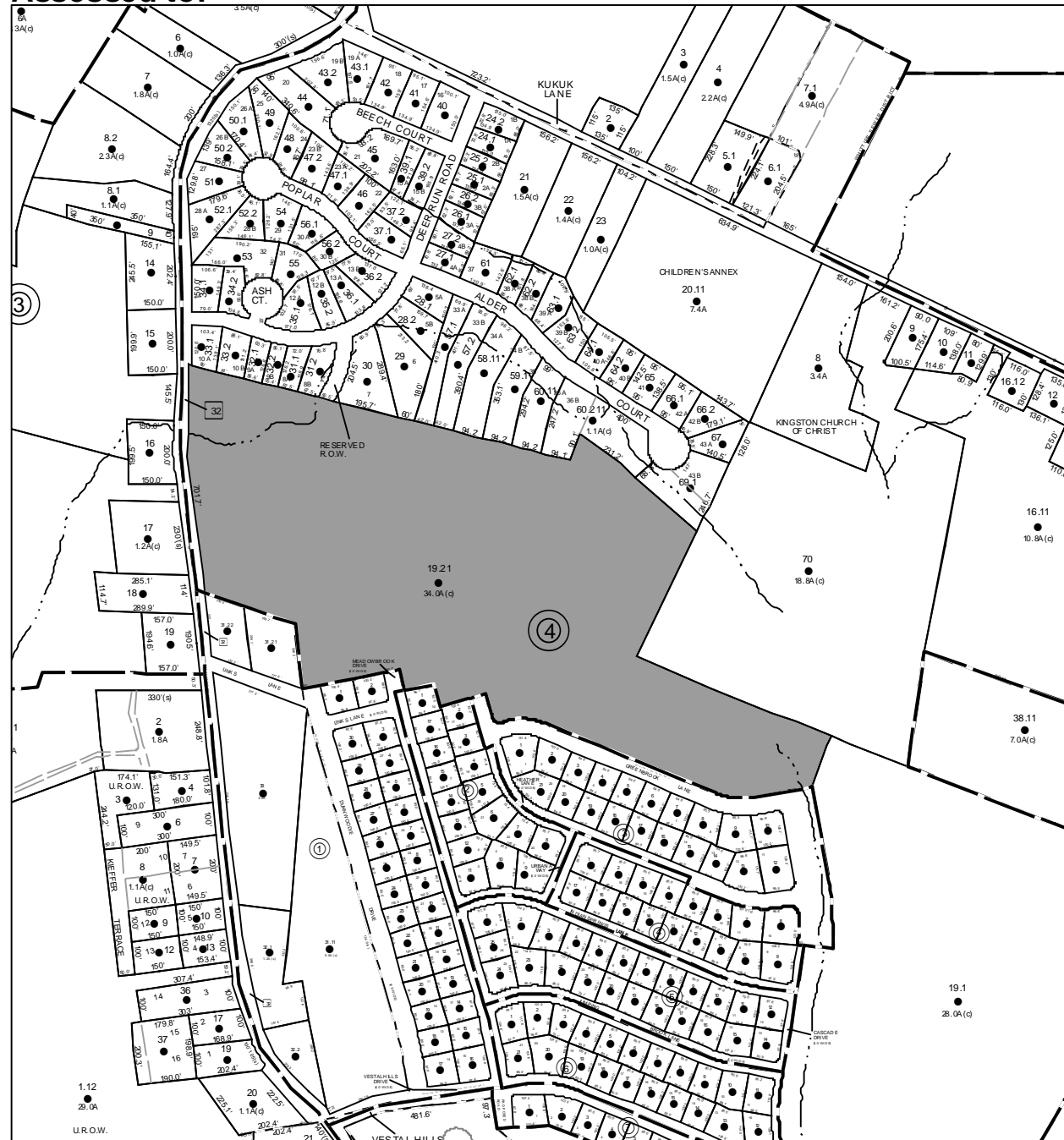
Front: 0

Depth: 0

No Image  
Available

Current Owner:

Assessed to: LANDING WOODS OF ULSTER LLC



# Parcel # 205

TOWN OF: ULSTER

SBL: 39.27-2-1

Property Class: 311  
Residential Vacant Land

Location: CHERRY LN

Oldest Year of Tax: 2011 G

Amount: \$ 1,251

Acres: 0

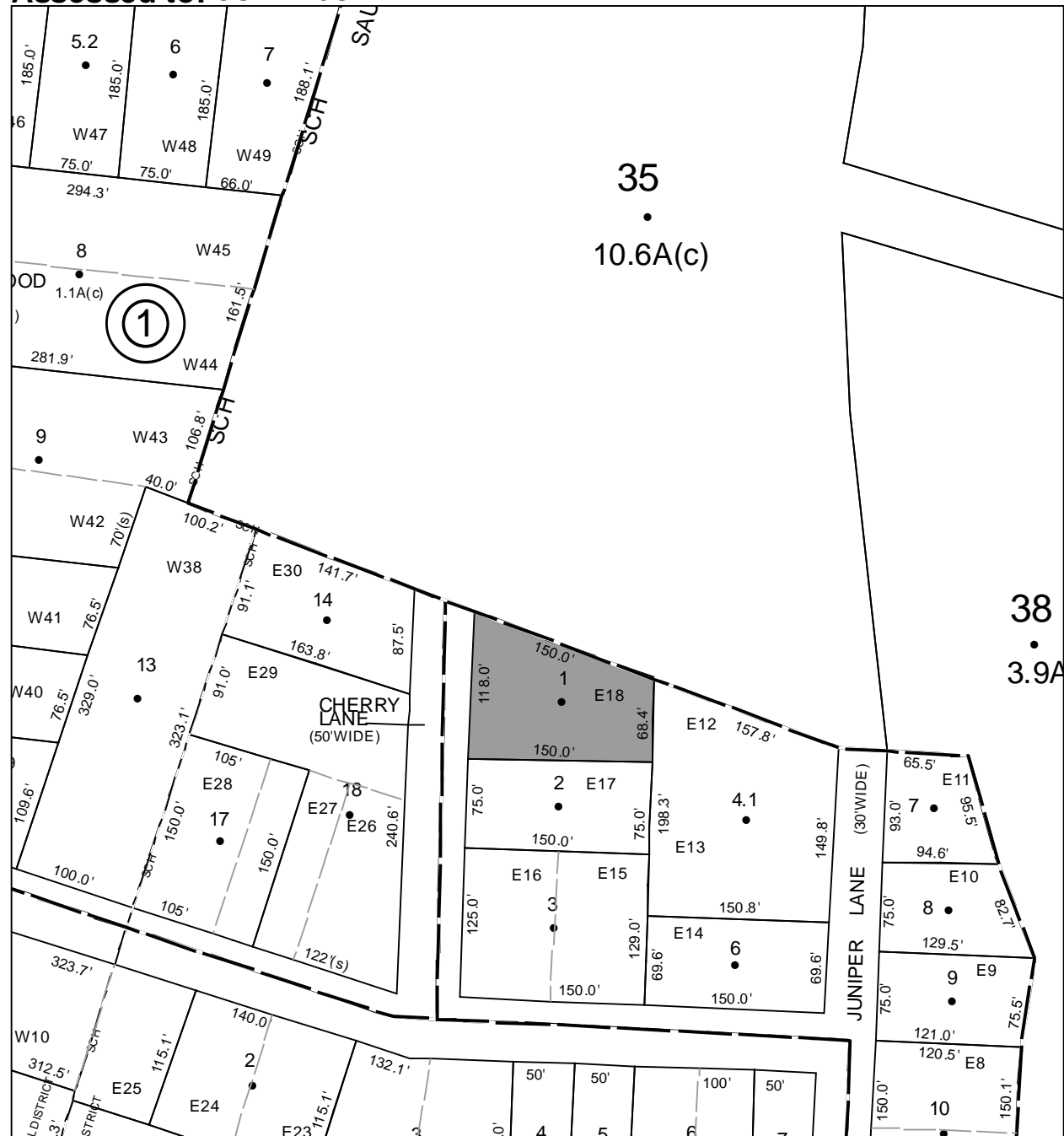
Front: 118

Depth: 150

No Image  
Available

Current Owner: COUNTY OF ULSTER

Assessed to: COHEN JON



# Parcel # 206

TOWN OF: ULSTER

SBL: 39.27-3-18

Property Class: 311  
Residential Vacant Land

Location: 14 WILDWOOD LN

Oldest Year of Tax: 2009 G

Amount: \$ 7,238

Acres: 0

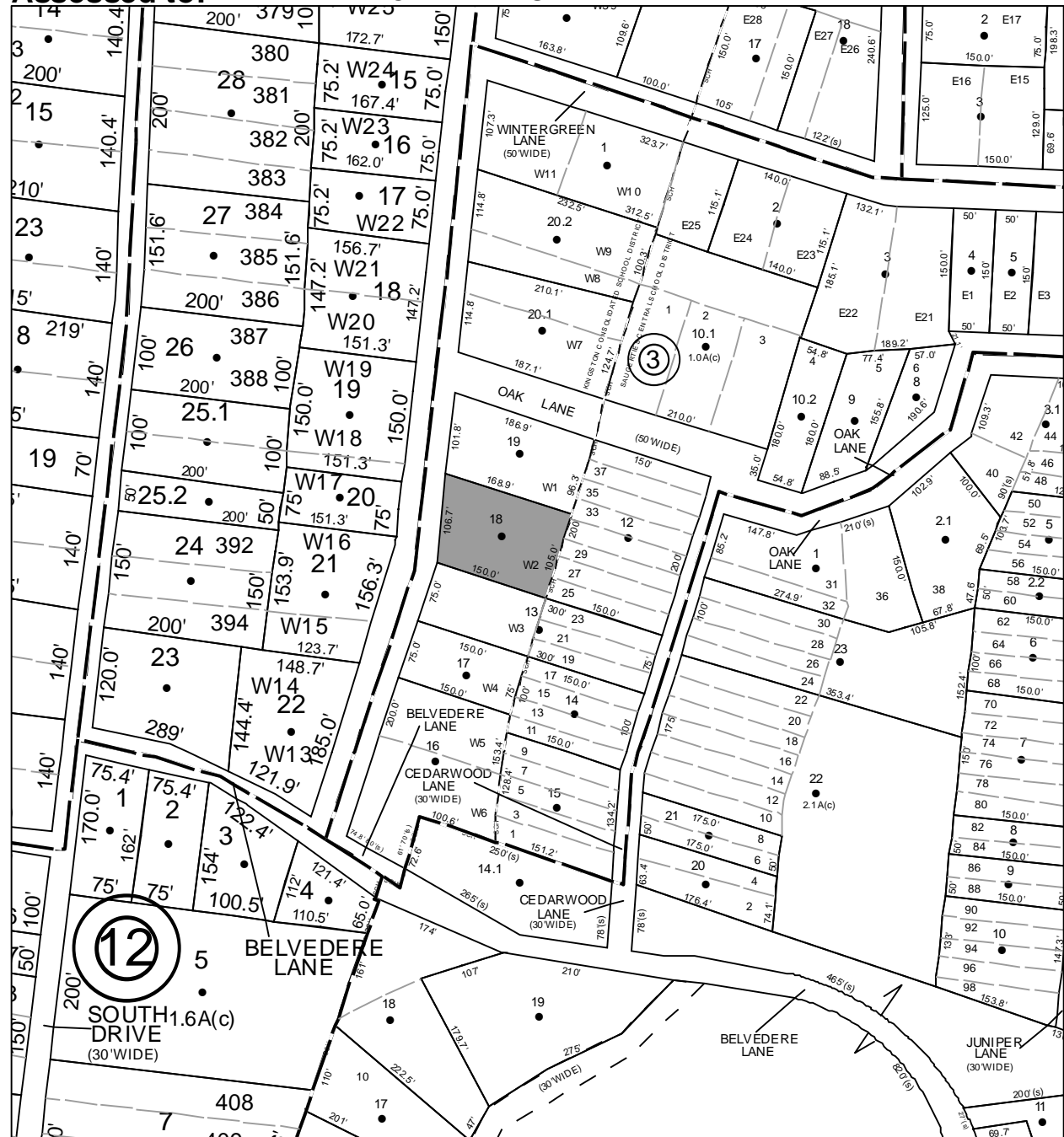
Front: 106.7

Depth: 150

No Image Available

Current Owner:

Assessed to: ZAMBRELLA-CRAVEN AUBREY



# Parcel # 207

TOWN OF: ULSTER

SBL: 39.81-1-4

Property Class: 210  
One Family Year

Location: 112 PARISH LN

Oldest Year of Tax: 2013 G

Amount: \$ 24,226

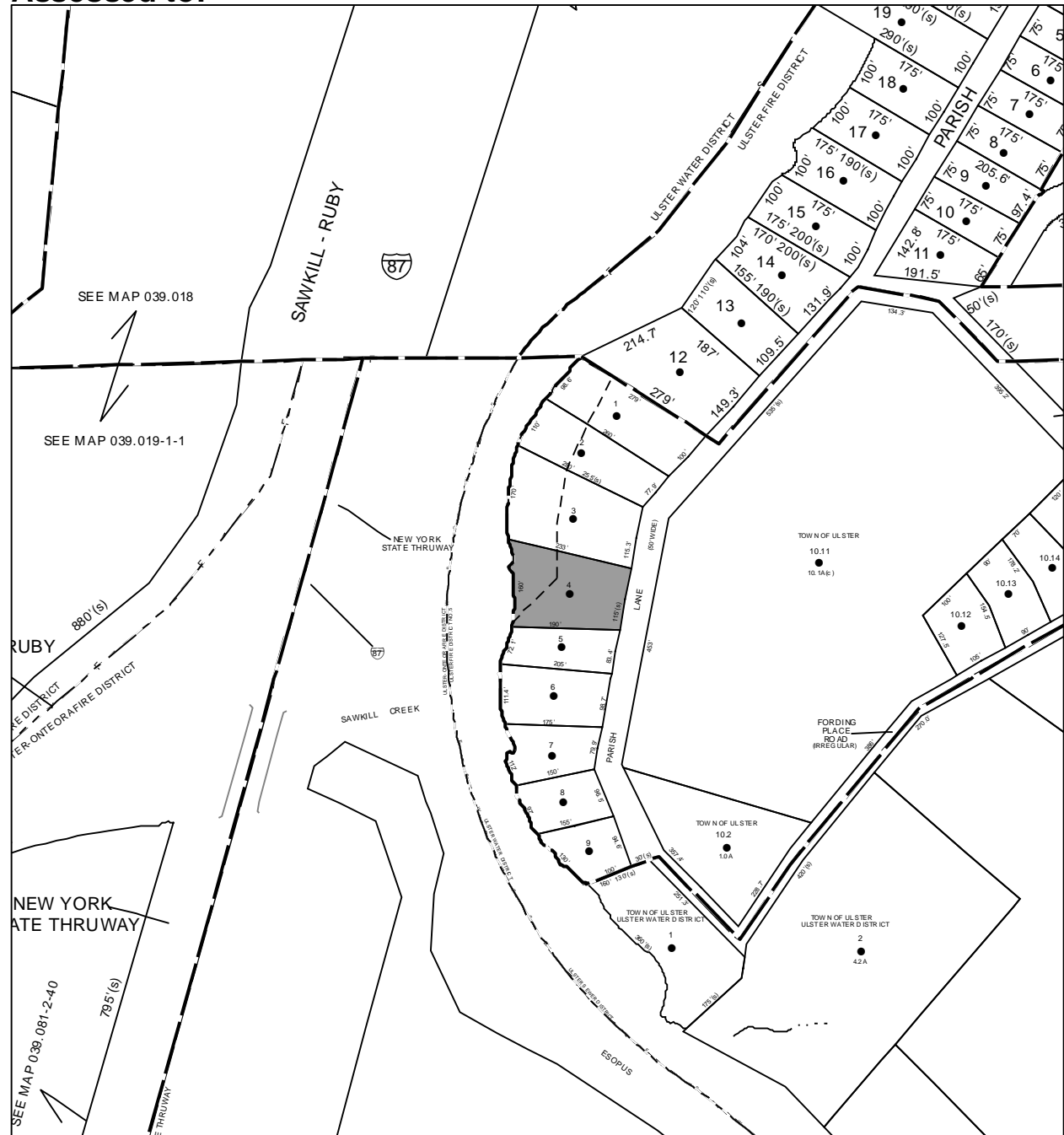
Acres: 0

Front: 115

Depth: 190

Current Owner:

Assessed to: SAUERS ROBERT



# Parcel # 208

TOWN OF: ULSTER

SBL: 47.2-3-42

Property Class: 314

Rural Vacant Lots of 10 Acres or Less

Location: OFF ROUTE 28A

Oldest Year of Tax: 2011 G

Amount: \$ 2,239

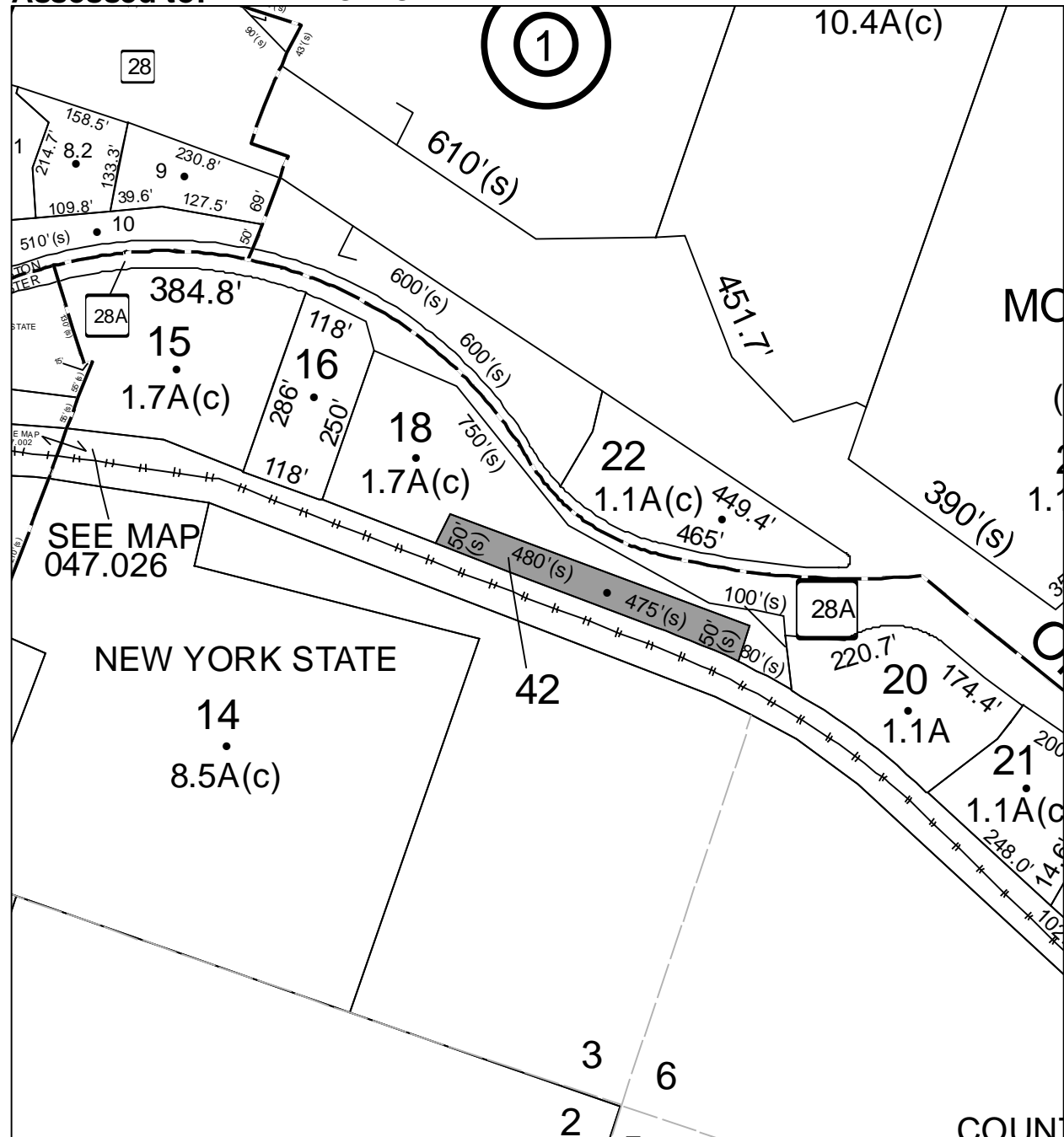
Acres: 0

Front: 480

Depth: 50

No Image Available

Current Owner: COUNTY OF ULSTER  
Assessed to: WHITE-DIGNES ANNELLA



# Parcel # 209

TOWN OF: ULSTER

SBL: 48.12-1-7

Property Class: 330

Vacant Land Located in Commercial Areas

Location: ROUTE 32

Oldest Year of Tax: 2009/2010 S

Amount: \$ 2,278

Acres: 0

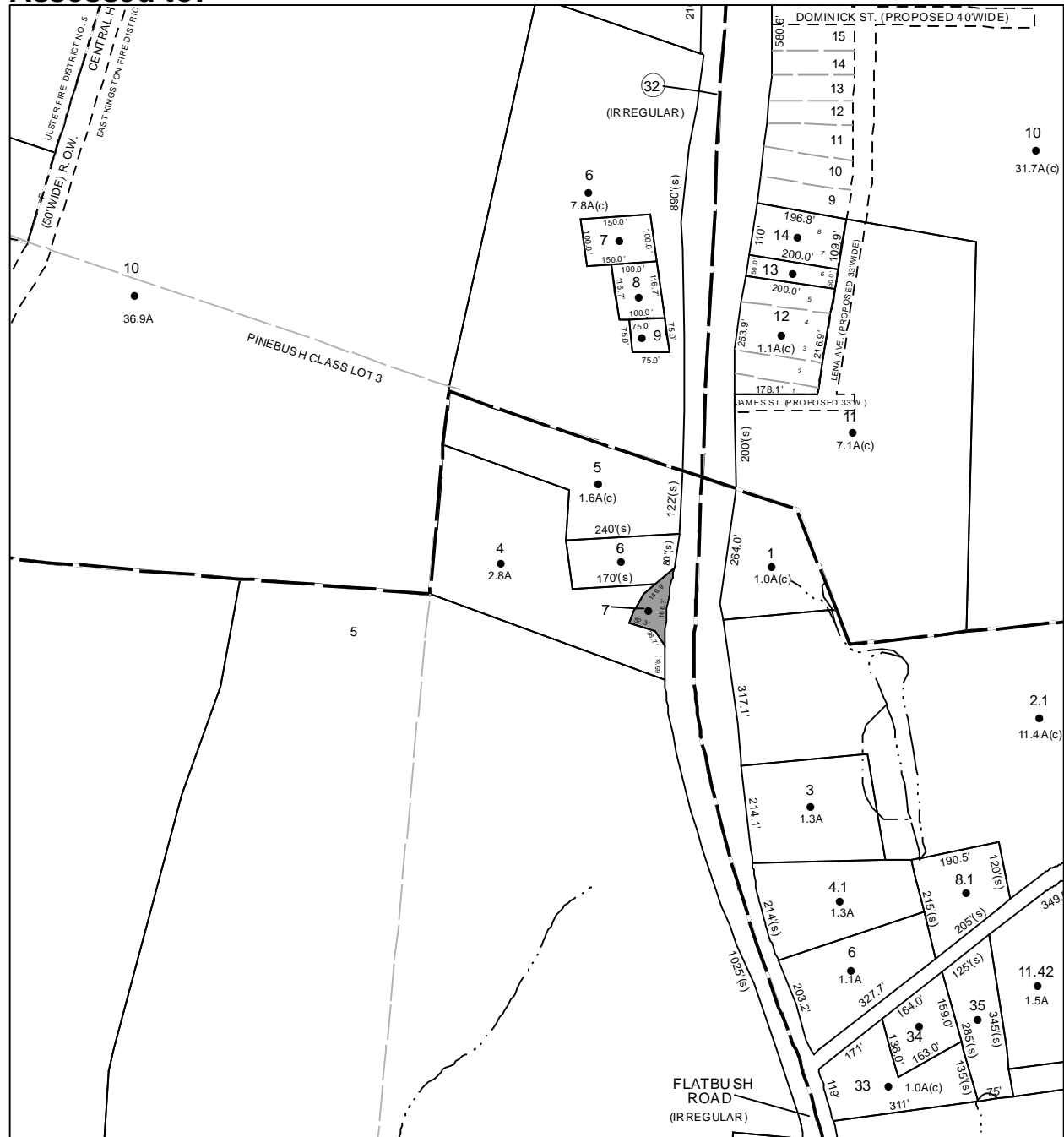
Front: 166

Depth: 52

No Image Available

Current Owner: COUNTY OF ULSTER

Assessed to: AHMED SAJEELA



# Parcel # 210

TOWN OF: ULSTER

SBL: 48.13-3-37

Property Class: 311  
Residential Vacant Land

Location: 192 FOREST HILL DR

Oldest Year of Tax: 2010 G

Amount: \$ 8,286

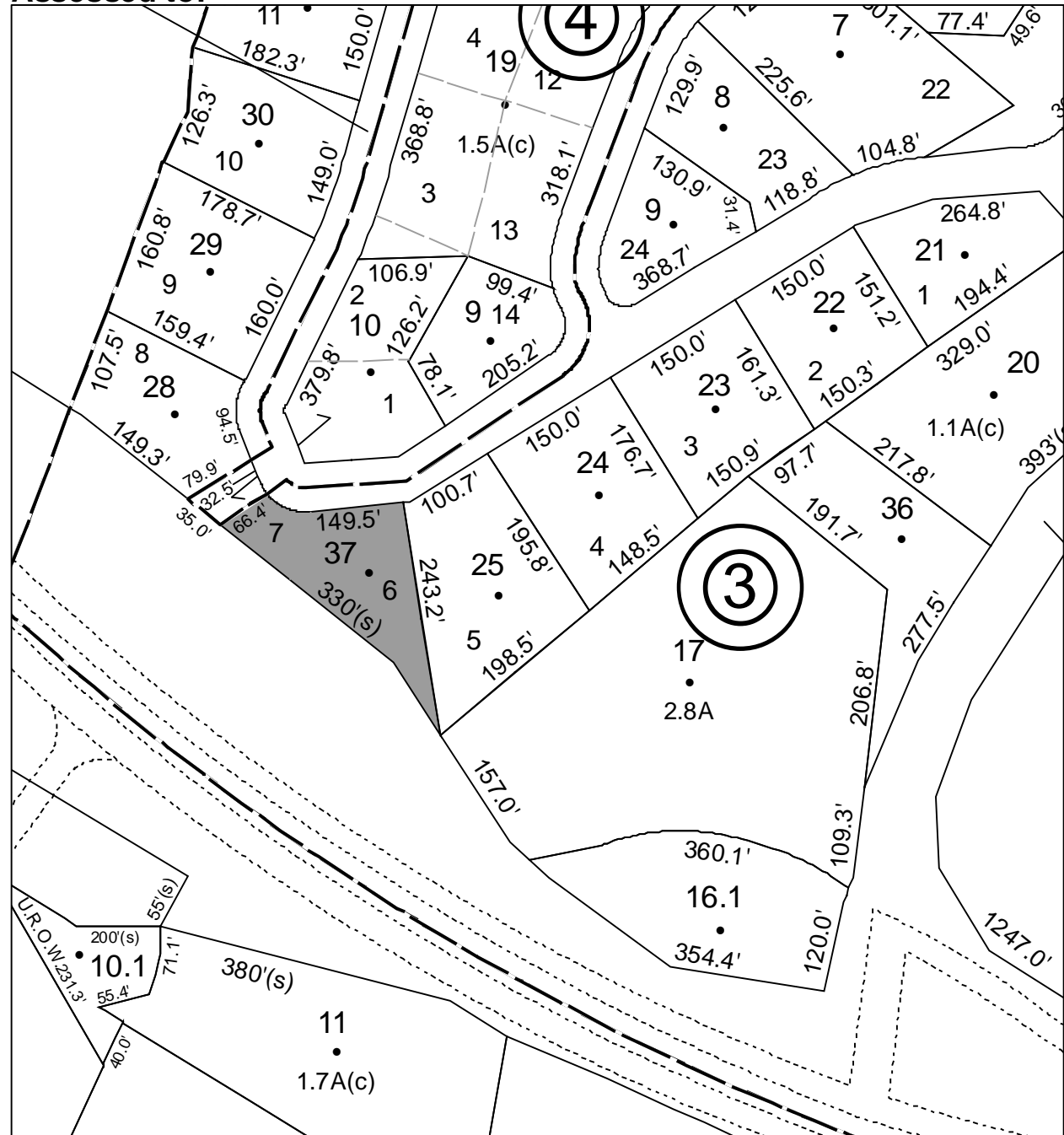
Acres: 0

Front: 149.5

Depth: 66.4

Current Owner: SISODA IONI D

Assessed to: SISODA IONI D



No Image  
Available



# Parcel # 212

TOWN OF: ULSTER

SBL: 48.49-3-20

Property Class: 311  
Residential Vacant Land

Location: LAY ST

Oldest Year of Tax: 2011 G

Amount: \$ 1,376

Acres: 0

Front: 185

Depth: 100

No Image  
Available

Current Owner: COUNTY OF ULSTER

Assessed to: SCANLON MARTHA V



# Parcel # 213

TOWN OF: ULSTER

SBL: 48.52-3-4

Property Class: 311  
Residential Vacant Land

Location: 212 NEWKIRK ST

Oldest Year of Tax: 2012 G

Amount: \$ 5,112

Acres: 0

Front: 50

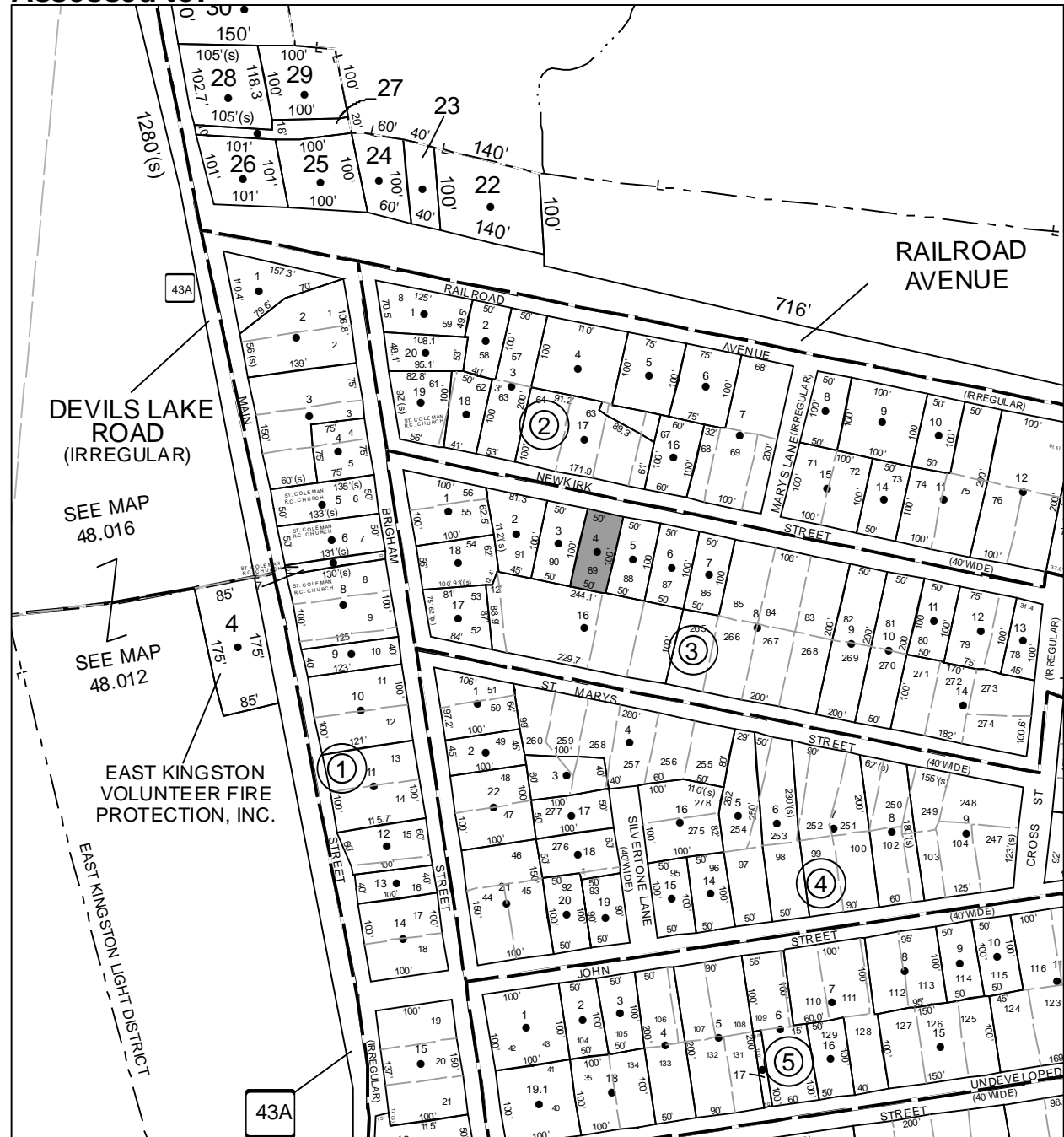
Depth: 100

No Image Available

Current Owner: COUNTY OF ULSTER

Assessed to: GIBSON TERI M

SALZMAN BARBARA



**Parcel # 214**

**TOWN OF: ULSTER**

**SBL: 48.52-5-17**

**Property Class: 311**  
Residential Vacant Land

**Location: 19 ADDIS ST**

**Oldest Year of Tax: 2013 G**

**Amount: \$ 1,201**

**Acres: 0**

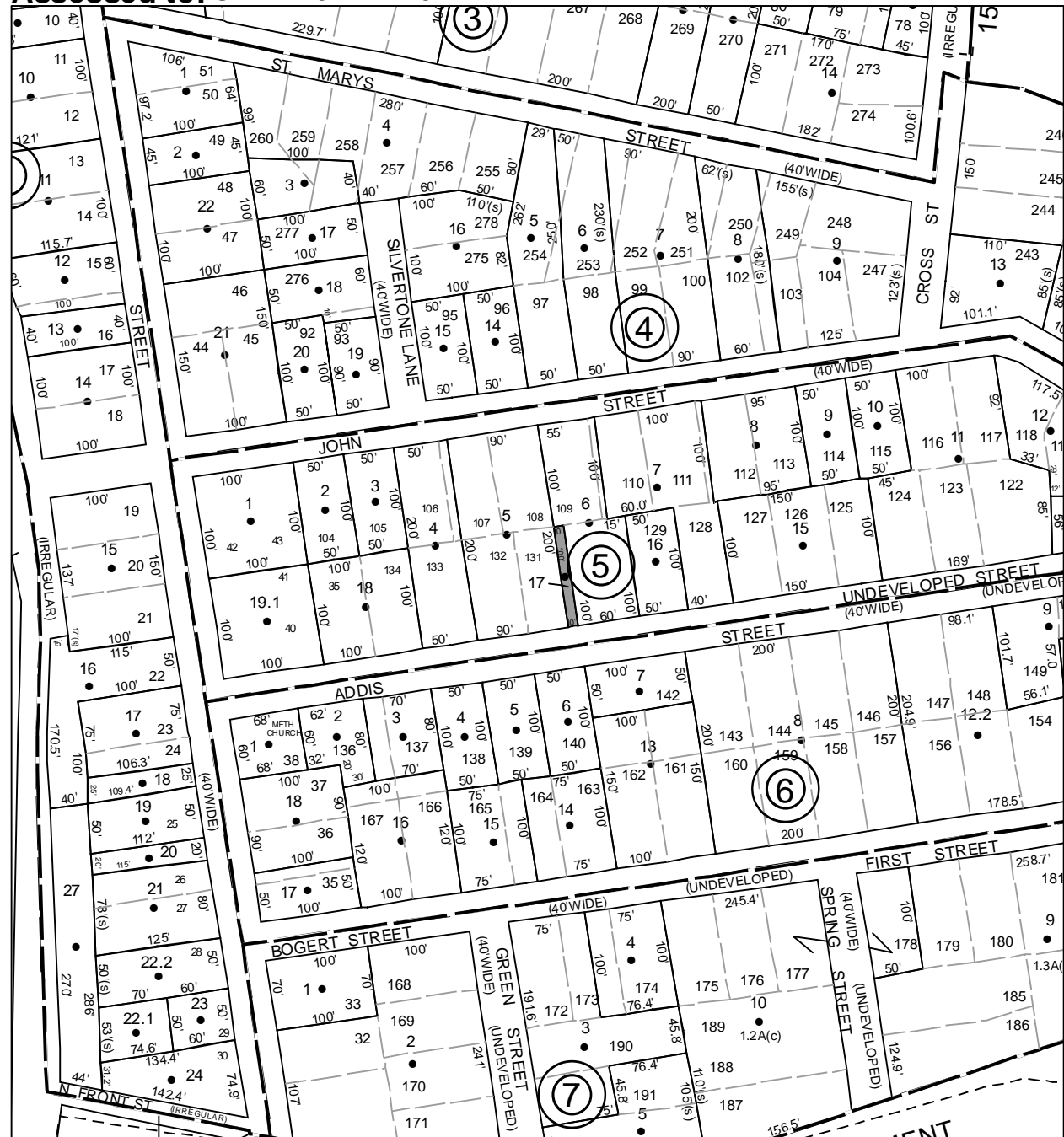
**Front: 10**

**Depth: 100**

No Image  
Available

**Current Owner:**

**Assessed to: SINANAJ FAHRIJE**



# Parcel # 215

TOWN OF: ULSTER

SBL: 48.52-6-7

Property Class: 311  
Residential Vacant Land

Location: 22 ADDIS ST

Oldest Year of Tax: 2012 G

Amount: \$ 1,058

Acres: 0

Front: 100

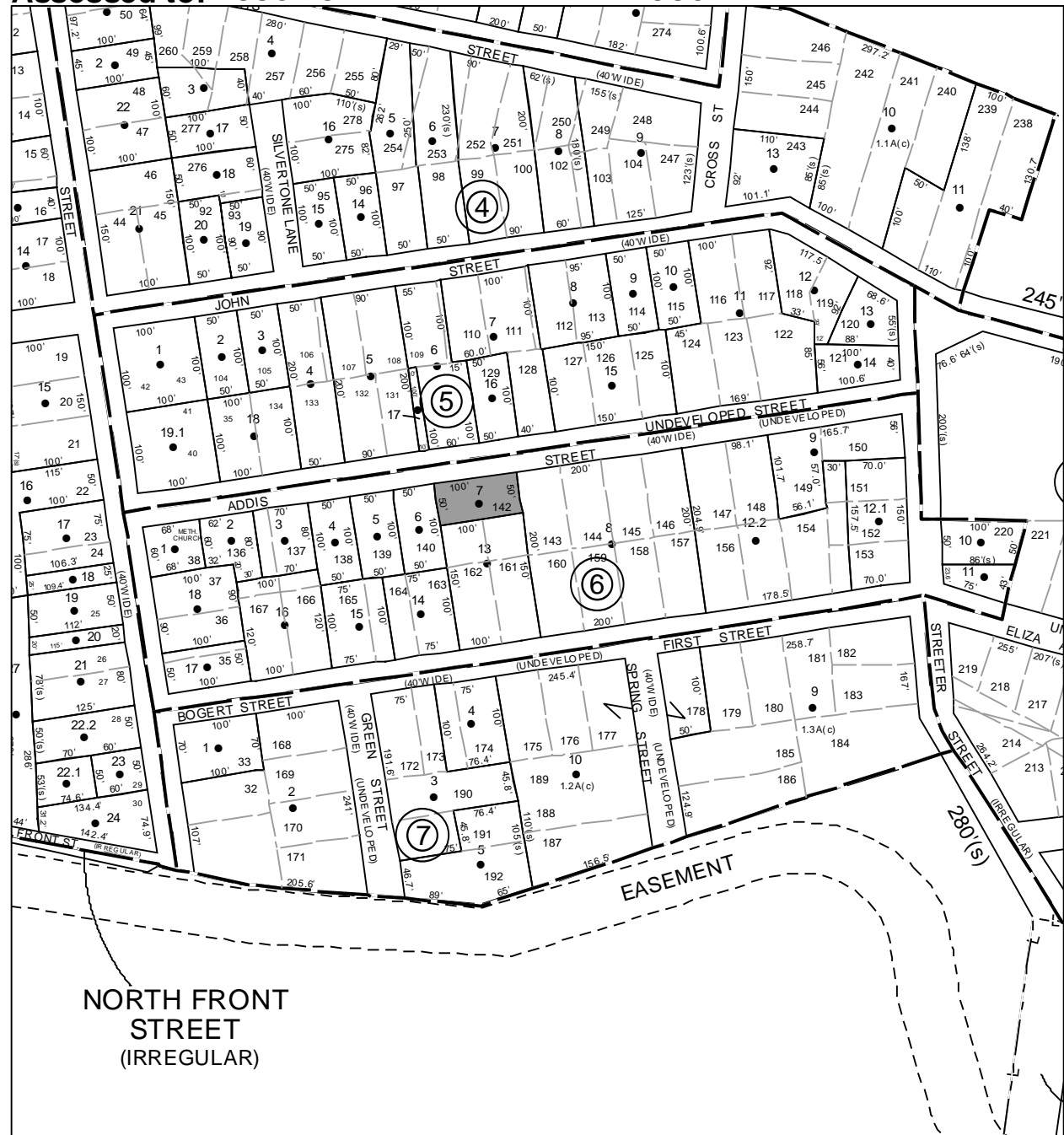
Depth: 50

No Image  
Available

Current Owner: COUNTY OF ULSTER

Assessed to: BOUCK STEPHEN A

BOUCK TERRI A



NORTH FRONT  
STREET  
(IRREGULAR)

# Parcel # 216

TOWN OF: ULSTER

SBL: 48.52-6-11

Property Class: 311  
Residential Vacant Land

Location: STREETER ST

Oldest Year of Tax: 2012/2013 S

Amount: \$ 650

Acres: 0

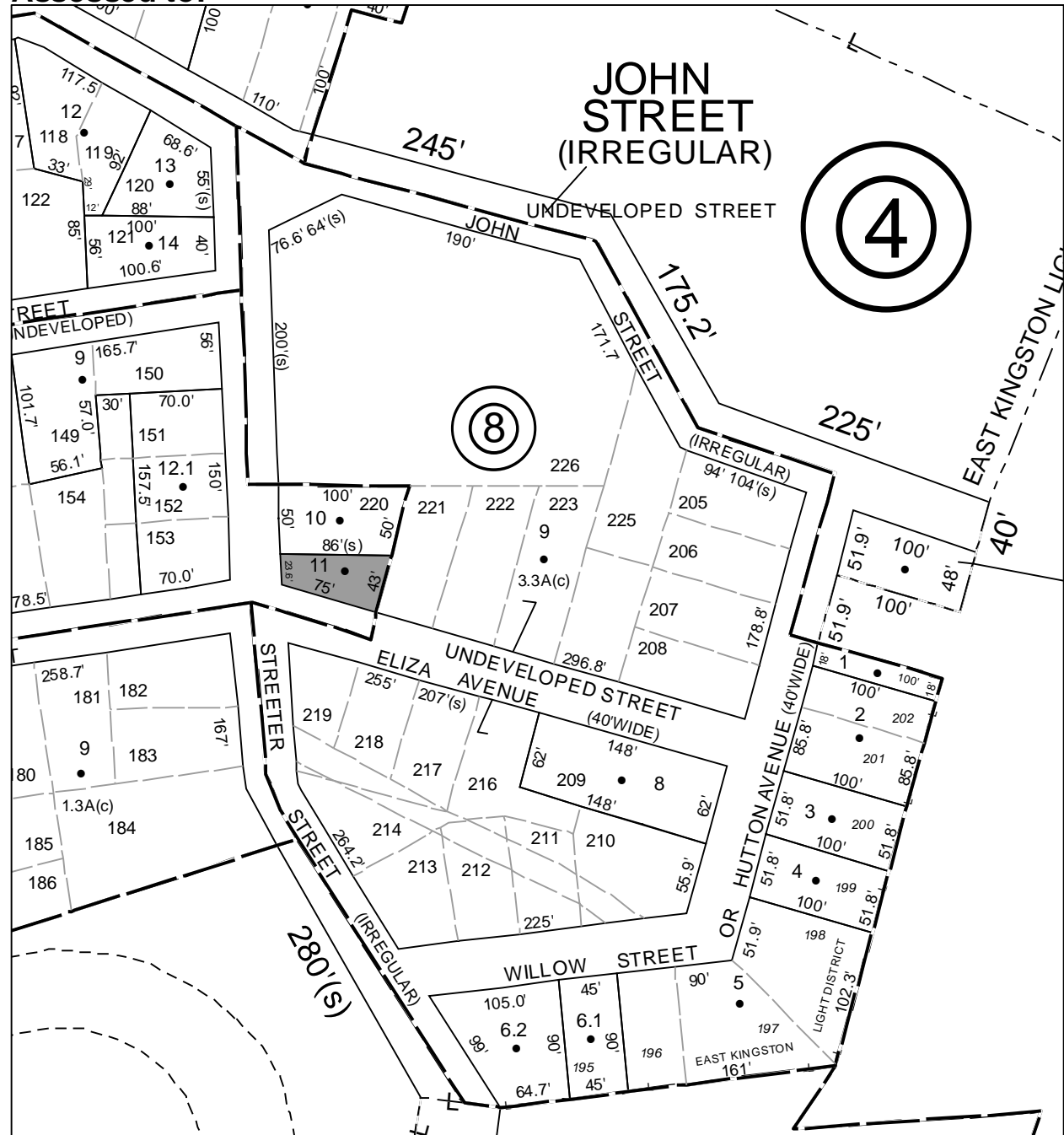
Front: 23.6

Depth: 75

No Image  
Available

Current Owner:

Assessed to: DAWSON KEVIN



# Parcel # 221

TOWN OF: WAWARSING

SBL: 82.76-1-9

Property Class: 312

Residential Land Including a Small Improvement

Location: 6 CANAL ST

Oldest Year of Tax: 2012 G

Amount: \$ 23,363

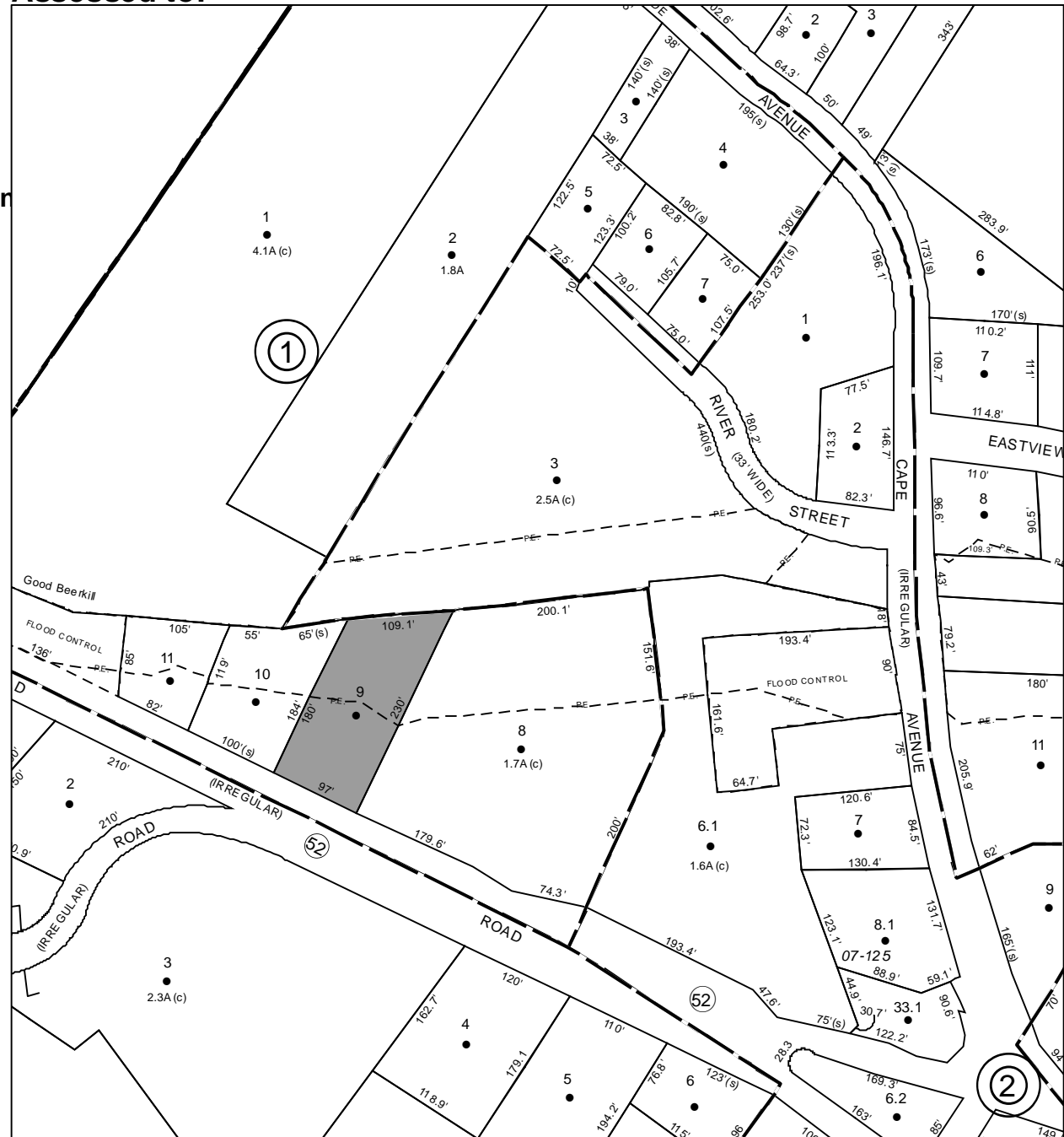
Acres: 0

Front: 101

Depth: 105

Current Owner: COUNTY OF ULSTER

Assessed to: MADDUX HAZEL



# Parcel # 222

TOWN OF: WAWARSING

SBL: 83.62-3-49

Property Class: 210  
One Family Year

Location: 209 HILLSIDE LN

Oldest Year of Tax: 2007 G

Amount: \$ 96,307

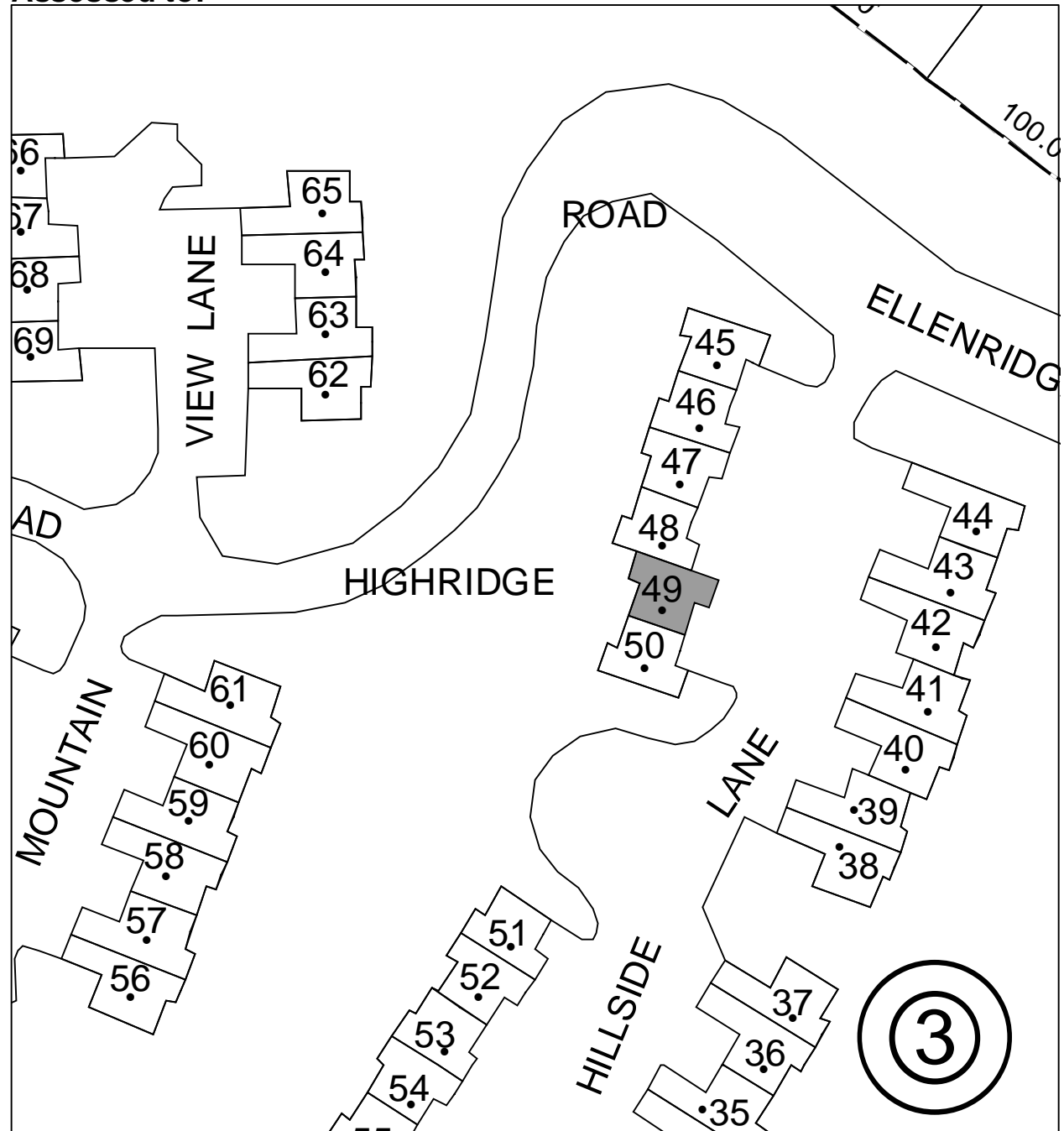
Acres: 0.02

Front: 0

Depth: 0

Current Owner:

Assessed to: TELLER ASHLEY



# Parcel # 223

TOWN OF: WAWARSING

SBL: 83.69-1-27

Property Class: 220  
Two Family Year

Location: 38 CANAL ST

Oldest Year of Tax: 2013 G

Amount: \$ 15,601

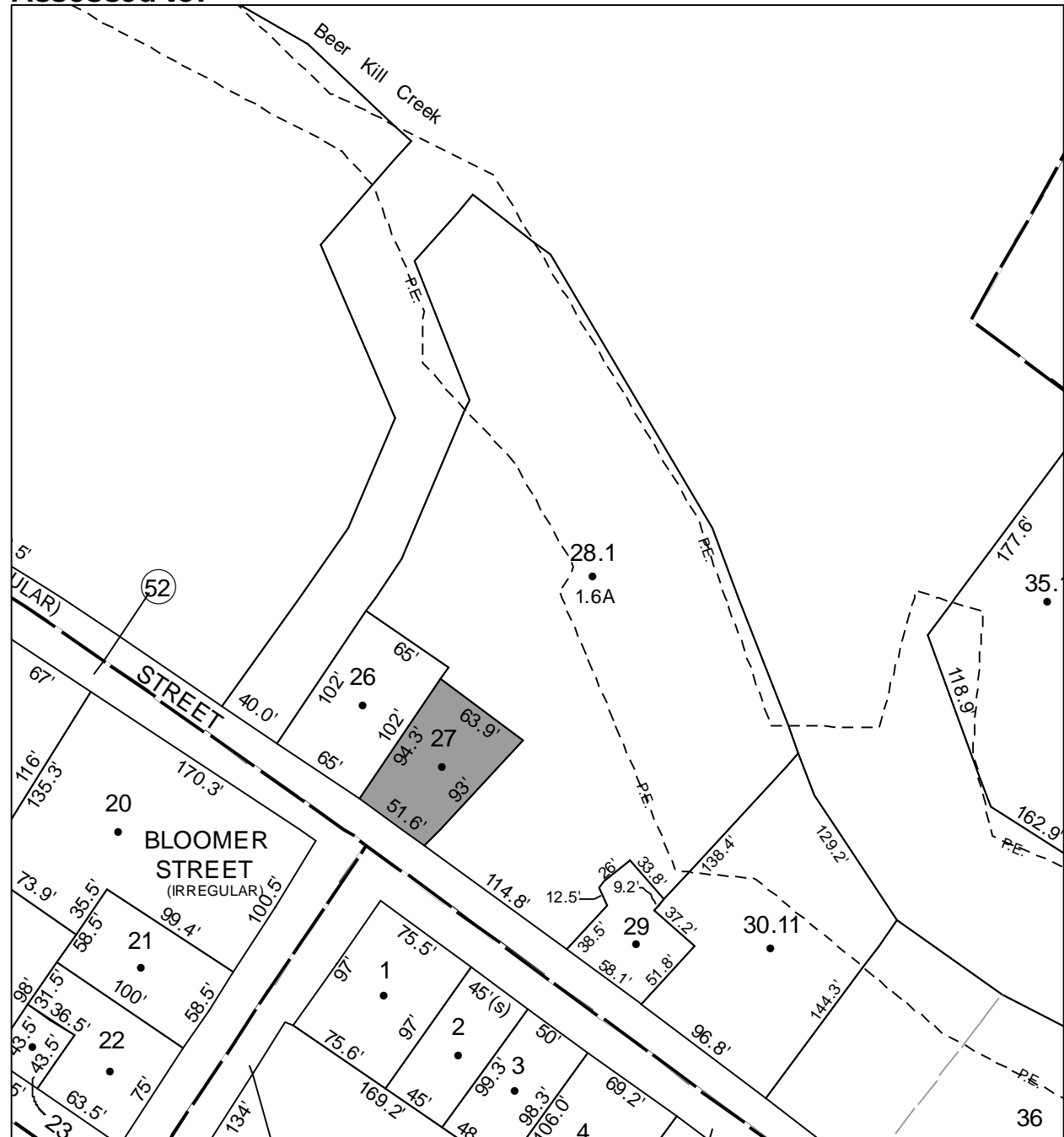
Acres: 0

Front: 51.6

Depth: 94.3

Current Owner:

Assessed to: NADROWSKA AGNIESZKA





# Parcel # 224

TOWN OF: WAWARSING

SBL: 83.77-1-18

Property Class: 210  
One Family Year

Location: 83 WESTWOOD AVE

Oldest Year of Tax: 2013 G

Amount: \$ 68,023

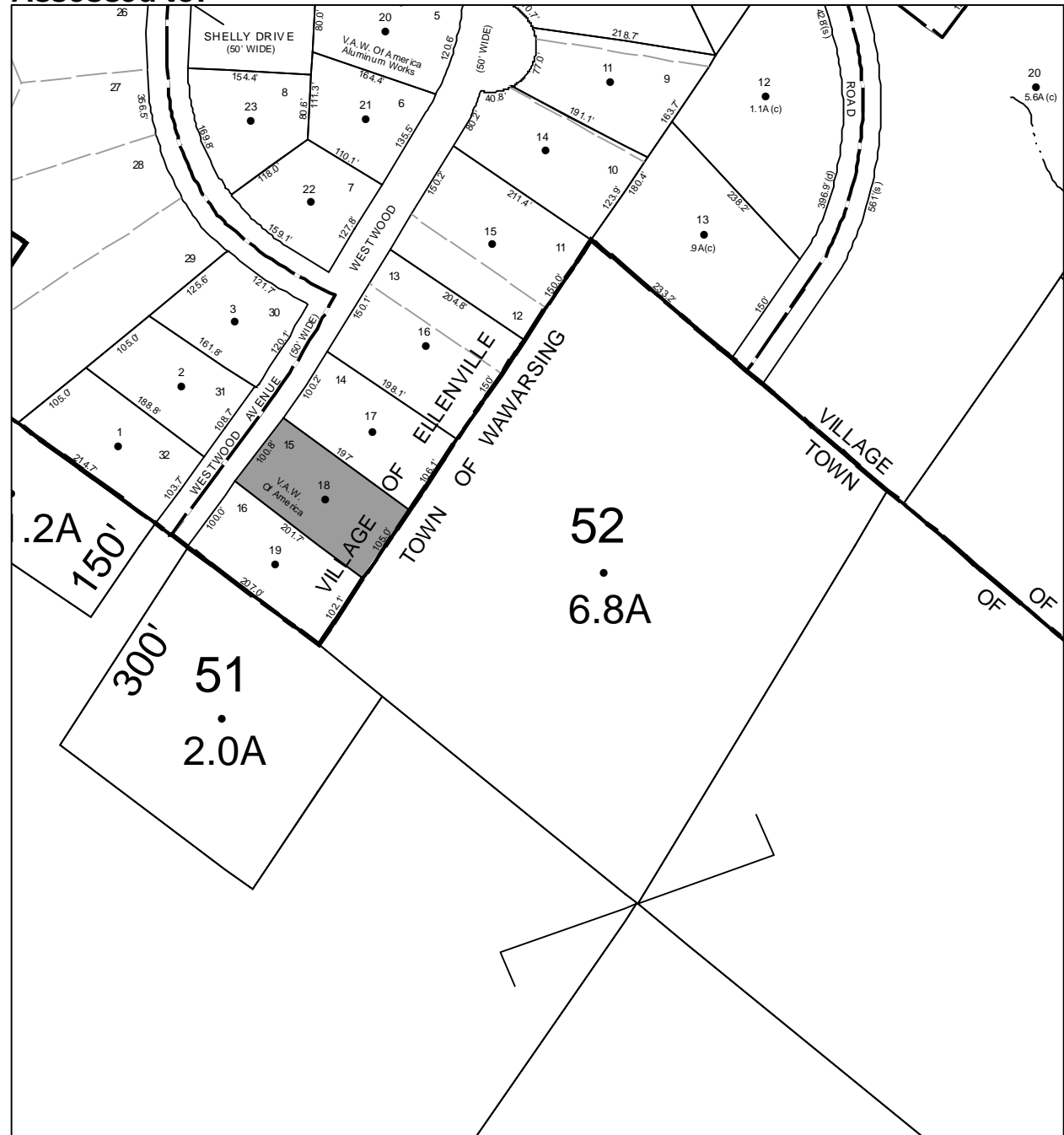
Acres: 0.47

Front: 0

Depth: 0

Current Owner:

Assessed to: JOHOBOWSKY ETAL WALTER GENZA DARIA



# Parcel # 225

TOWN OF: WAWARSING

SBL: 83.326-2-17

Property Class: 210  
One Family Year

Location: 7 CARNATION AVE

Oldest Year of Tax: 2012 G

Amount: \$ 41,245

Acres: 0

Front: 50

Depth: 133



Current Owner: COUNTY OF ULSTER

Assessed to: GUNTER WALTER

GUNTER RUTH ANN





# Parcel # 227

TOWN OF: WAWARSING

SBL: 91.21-1-15.200

Property Class: 311  
Residential Vacant Land

Location: SANDRA ST

Oldest Year of Tax: 1997 G

Amount: \$ 7,659

Acres: 0

Front: 125

Depth: 100

No Image  
Available

Current Owner:

Assessed to: ELLENVILLE COMMUNITY HOSP



# Parcel # 228

TOWN OF: WAWARSING

SBL: 91.21-1-15.300

Property Class: 311  
Residential Vacant Land

Location: SANDRA ST

Oldest Year of Tax: 1996 G

Amount: \$ 8,384

Acres: 0

Front: 125

Depth: 100

No Image Available

Current Owner: ELLENVILLE COMMUNITY HOSPITAL  
Assessed to: LIPPMAN MARTIN/DONNA



# Parcel # 229

TOWN OF: WAWARSING

SBL: 91.22-1-17

Property Class: 220

Two Family Year

Location: 15-17 TYRONE THOMAS LN

Oldest Year of Tax: 2013 G

Amount: \$ 38,058

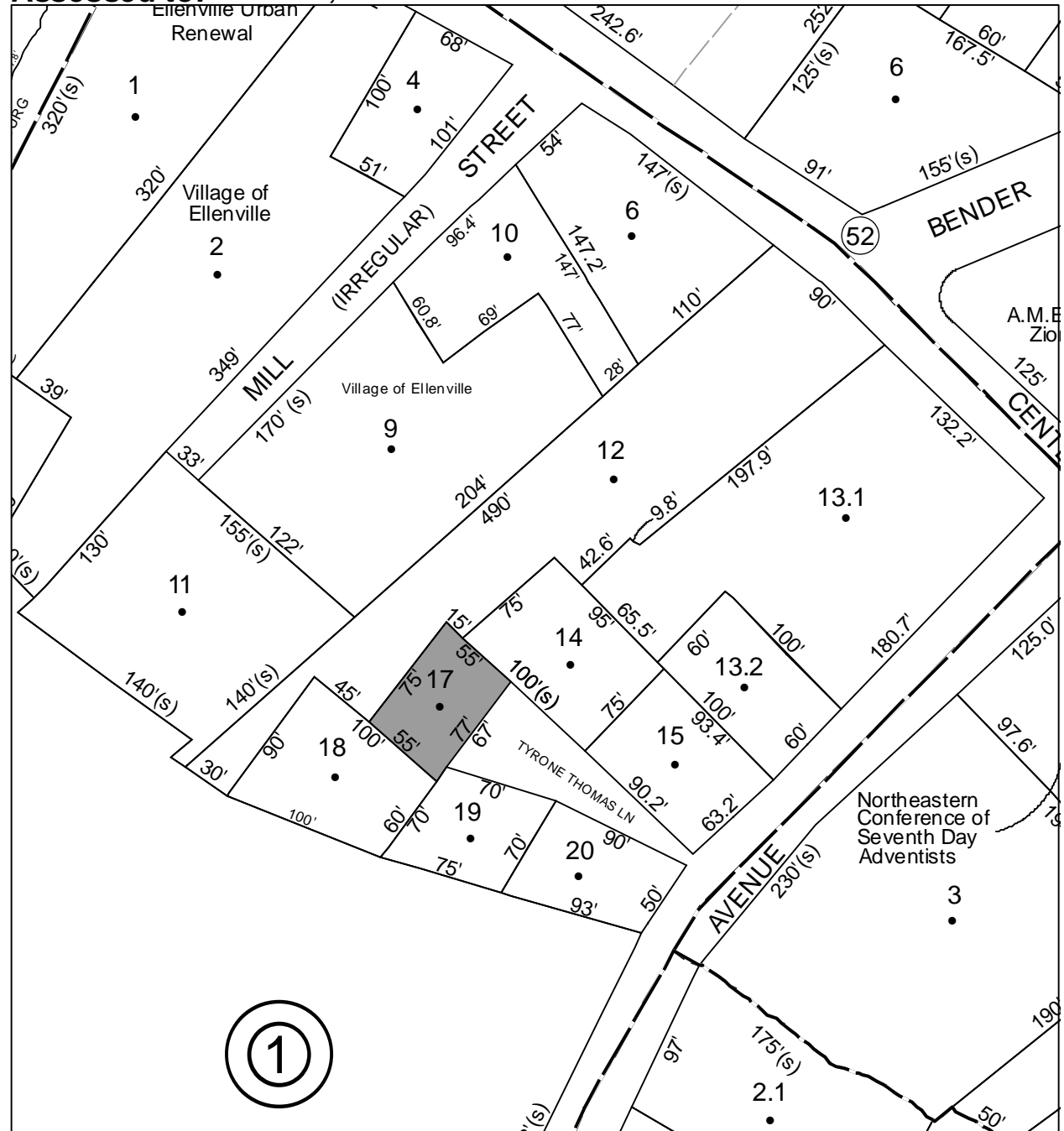
Acres: 0

Front: 75

Depth: 55

Current Owner:

Assessed to: THOMAS, JR TYRONE E



# Parcel # 230

TOWN OF: WAWARSING

SBL: 91.22-1-19

Property Class: 220  
Two Family Year

Location: 19 TYRONE THOMAS LN

Oldest Year of Tax: 2013 G

Amount: \$ 36,874

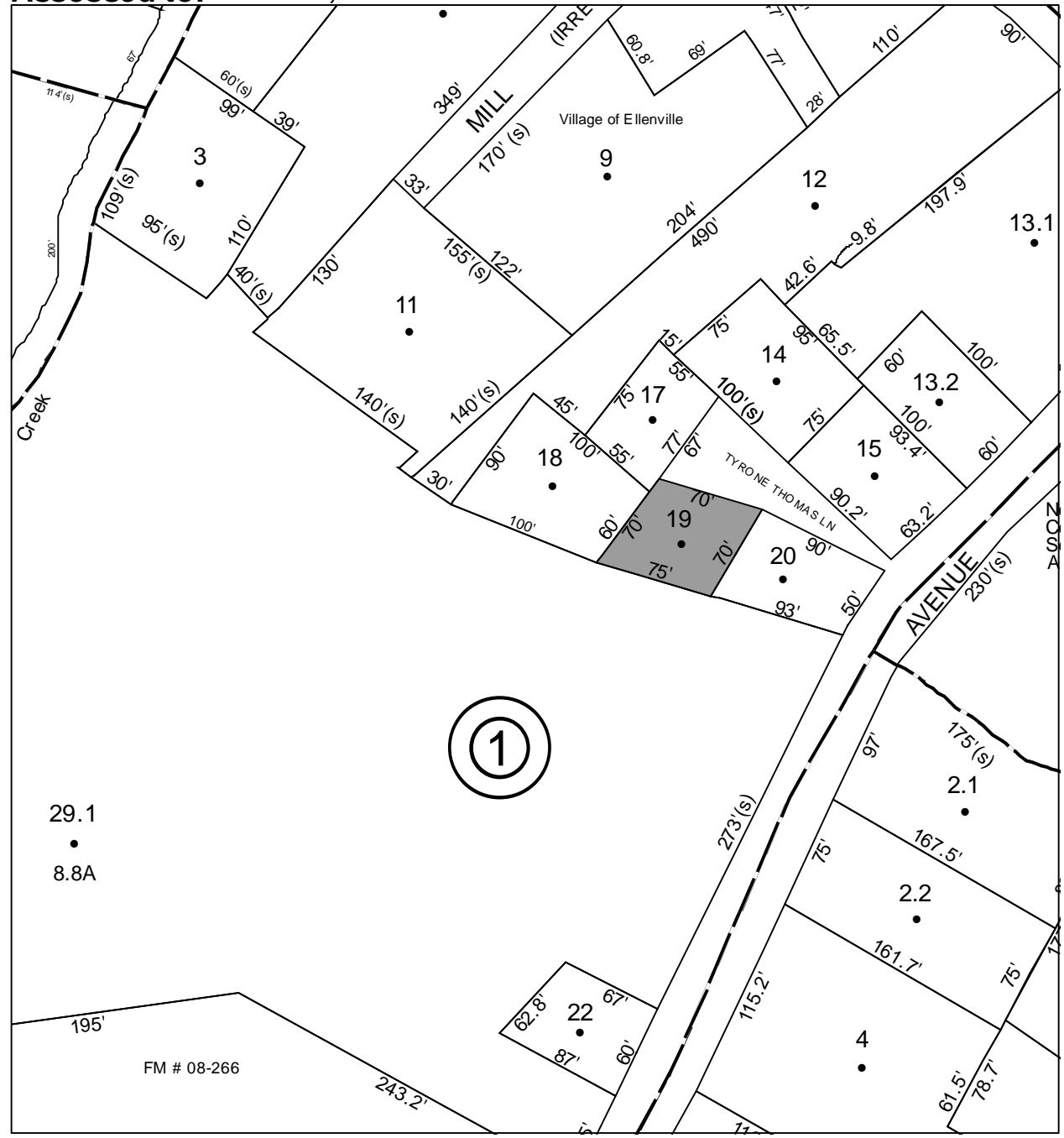
Acres: 0

Front: 75

Depth: 70

Current Owner:

Assessed to: THOMAS, JR TYRONE E



# Parcel # 231

TOWN OF: WAWARSING

SBL: 91.22-4-1

Property Class: 311  
Residential Vacant Land

Location: 30 CLINTON AVE

Oldest Year of Tax: 2010 G

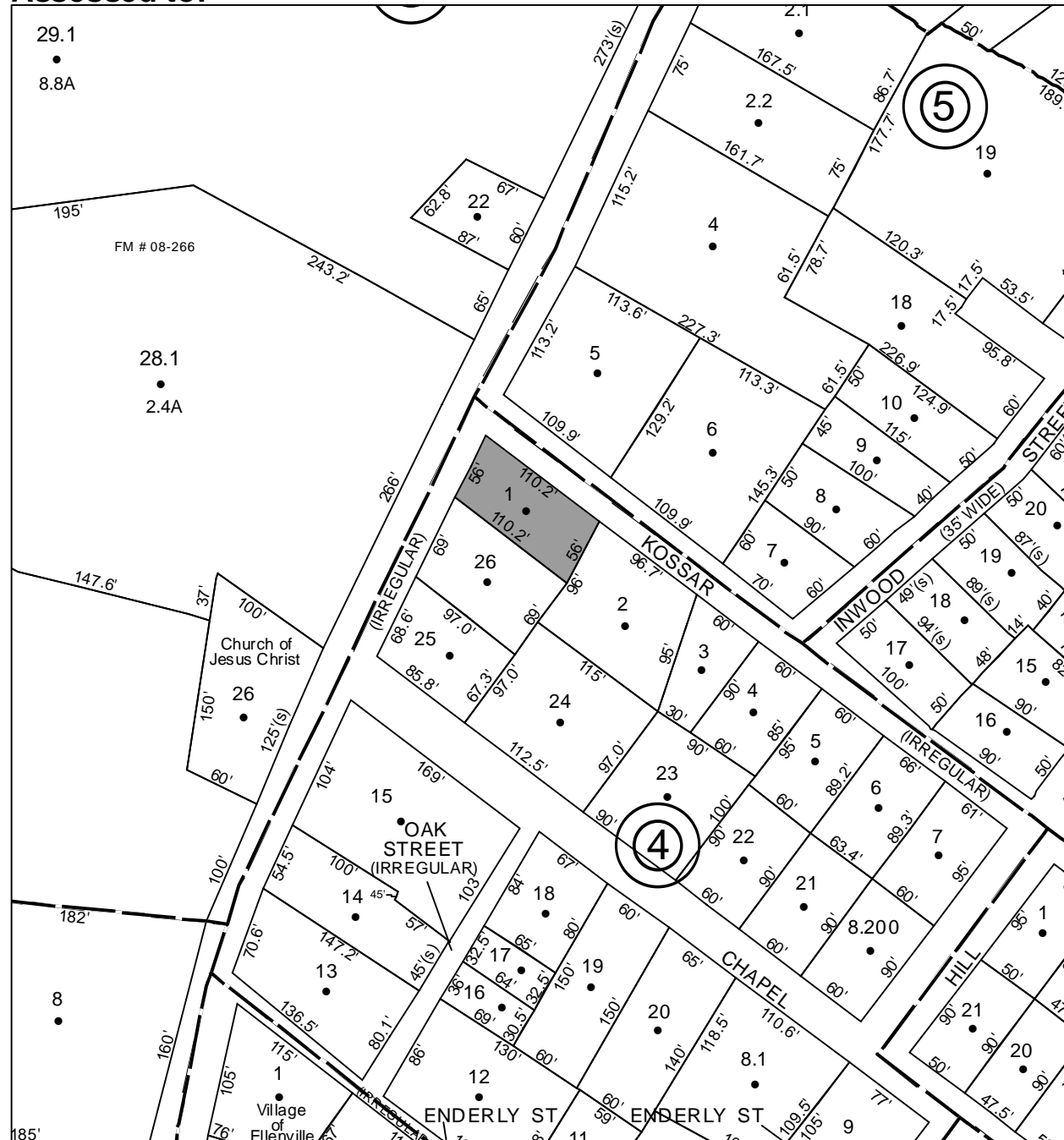
Amount: \$ 7,974

Acres: 0

Front: 56

Depth: 110

Current Owner: COUNTY OF ULSTER  
Assessed to: TEITELBAUM ROCHELLE





# Parcel # 232

TOWN OF: WAWARSING

SBL: 91.22-4-10

Property Class: 311  
Residential Vacant Land

Location: ENDERLY LN

Oldest Year of Tax: 2012 G

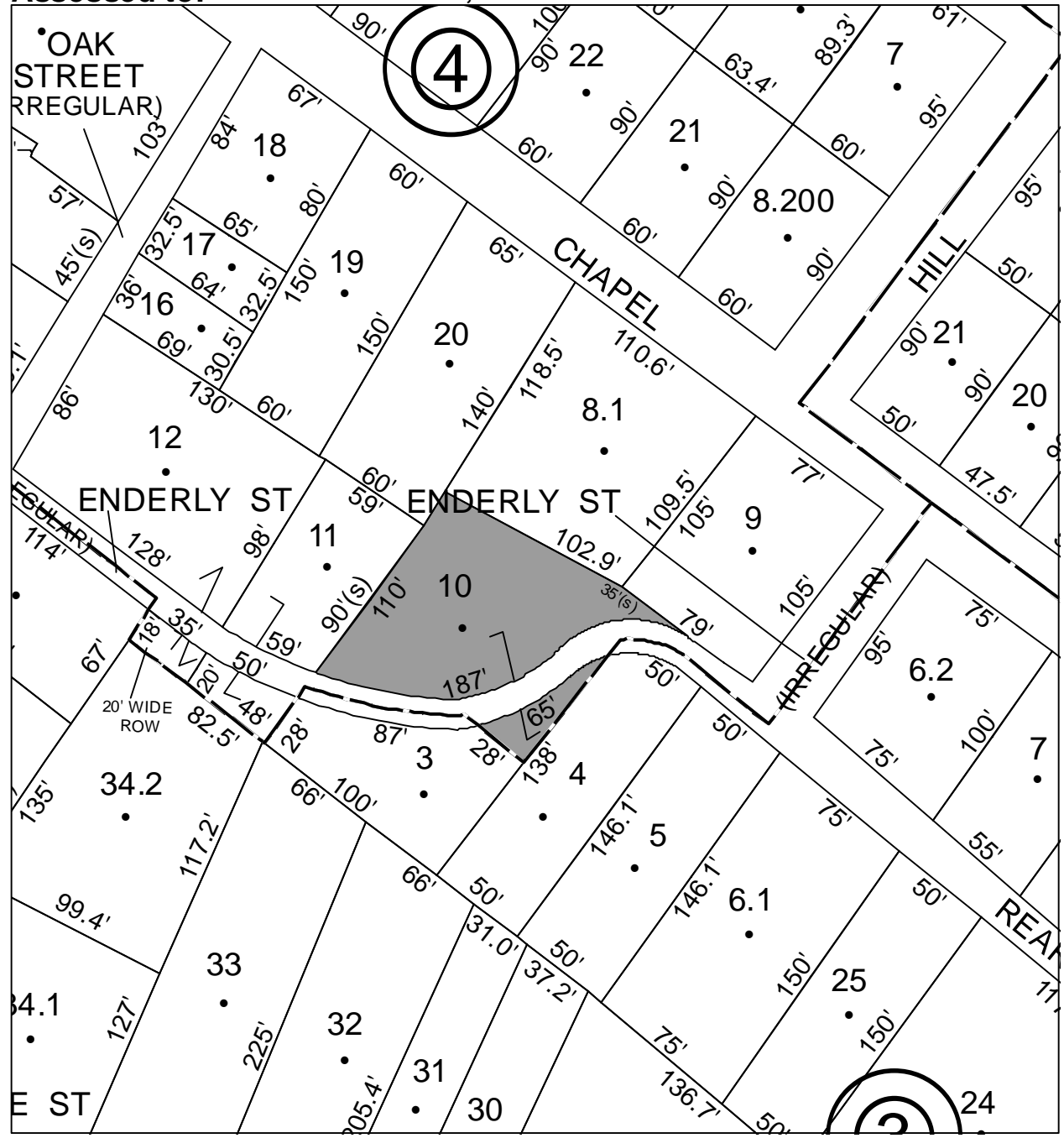
Amount: \$ 2,931

Acres: 0

Front: 99

Depth: 60

Current Owner: COUNTY OF ULSTER  
Assessed to: 770 DEVELOPMENT, LLC



# Parcel # 234

TOWN OF: WAWARSING

SBL: 91.22-4-26

Property Class: 220

Two Family Year

Location: 32 CLINTON AVE

Oldest Year of Tax: 2013 G

Amount: \$ 20,038

Acres: 0

Front: 69

Depth: 100

Current Owner:

Assessed to: HORVATH JAMES JR



# Parcel # 235

TOWN OF: WAWARSING

SBL: 91.22-7-16

Property Class: 210  
One Family Year

Location: 26 CHAPEL ST

Oldest Year of Tax: 2013 G

Amount: \$ 21,196

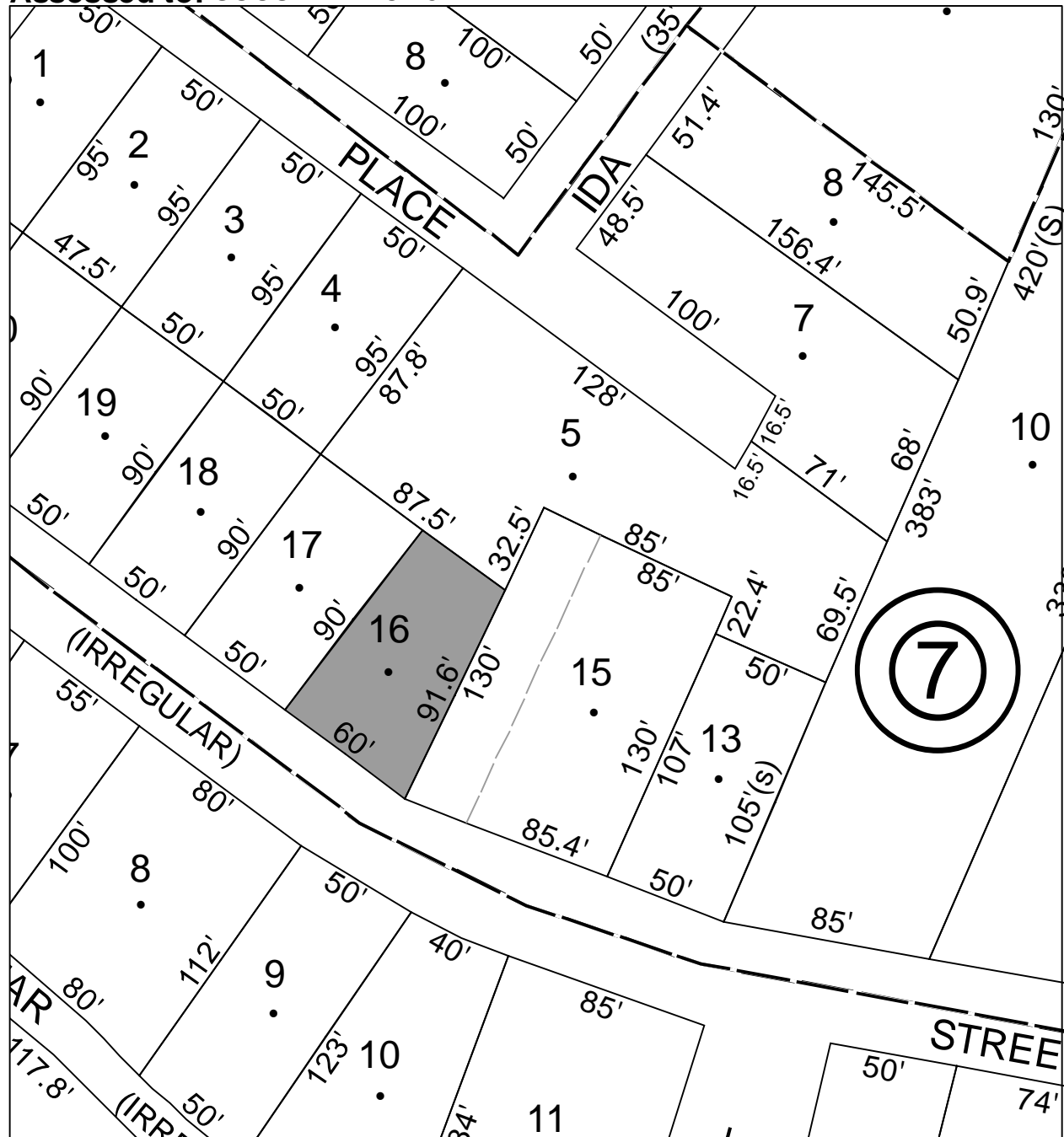
Acres: 0.11

Front: 0

Depth: 0

Current Owner:

Assessed to: GOOSBY PRICE JR



# Parcel # 236

TOWN OF: WAWARSING

SBL: 91.22-7-20

Property Class: 210  
One Family Year

Location: 18 CHAPEL ST

Oldest Year of Tax: 2013 G

Amount: \$ 12,451

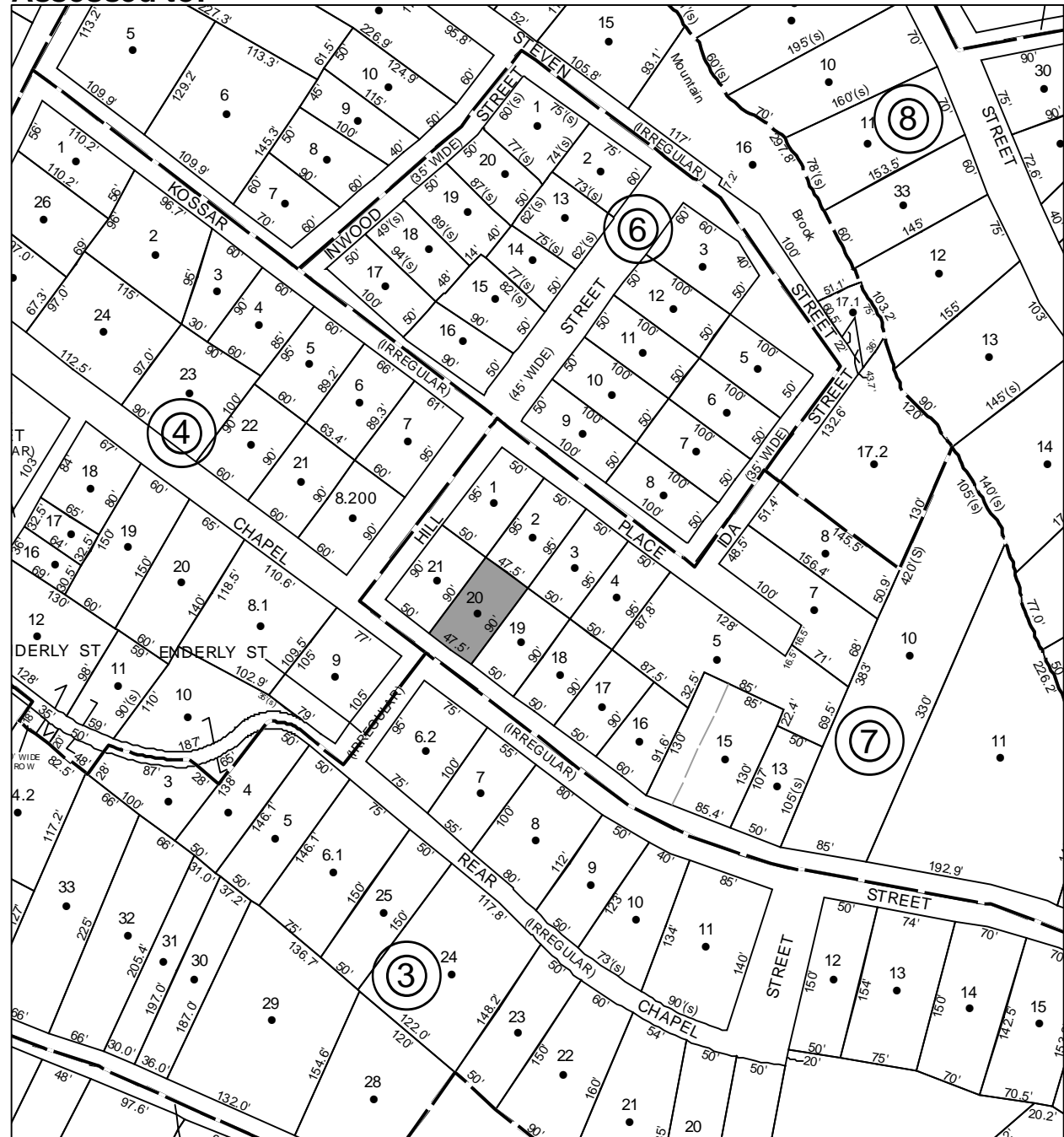
Acres: 0.11

Front: 0

Depth: 0

Current Owner:

Assessed to: DUPONT W/LU LAURA



# Parcel # 237

Current Owner: COUNTY OF ULSTER  
Assessed to: ESPINOSA ANA

TOWN OF: WAWARSING

SBL: 58.3-1-4

Property Class: 311  
Residential Vacant Land

Location: MOLLS BROOK RD

Oldest Year of Tax: 2011 G

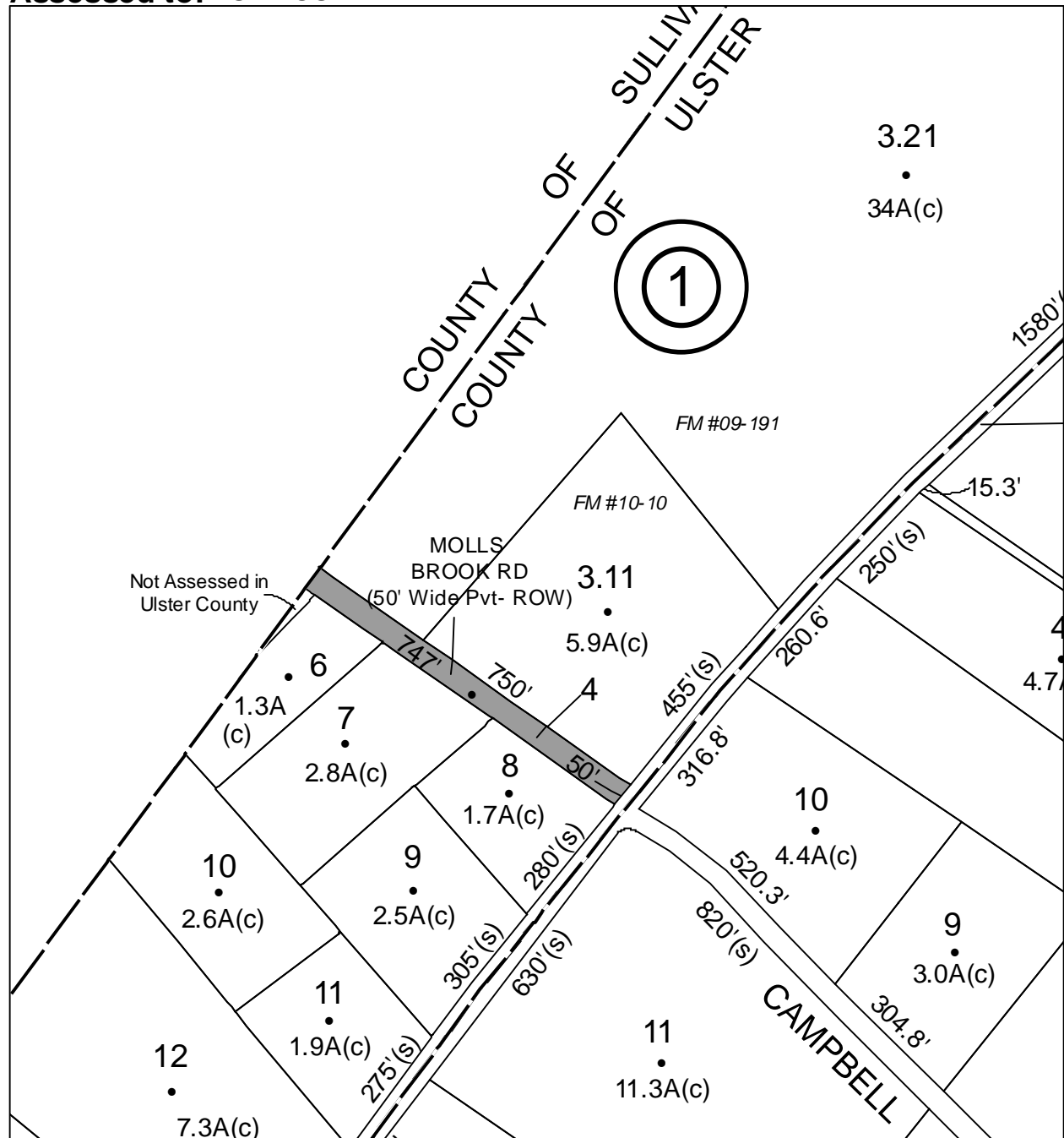
Amount: \$ 2,337

Acres: 0.84

Front: 0

Depth: 0

No Image Available



**Parcel # 238**

**TOWN OF: WAWARSING**

**SBL: 66.4-2-44**

**Property Class: 314**

Rural Vacant Lots of 10 Acres or Less

**Location: DEPALMA AVE**

**Oldest Year of Tax: 2011 G**

**Amount: \$ 2,400**

**Acres: 0.87**

**Front: 0**

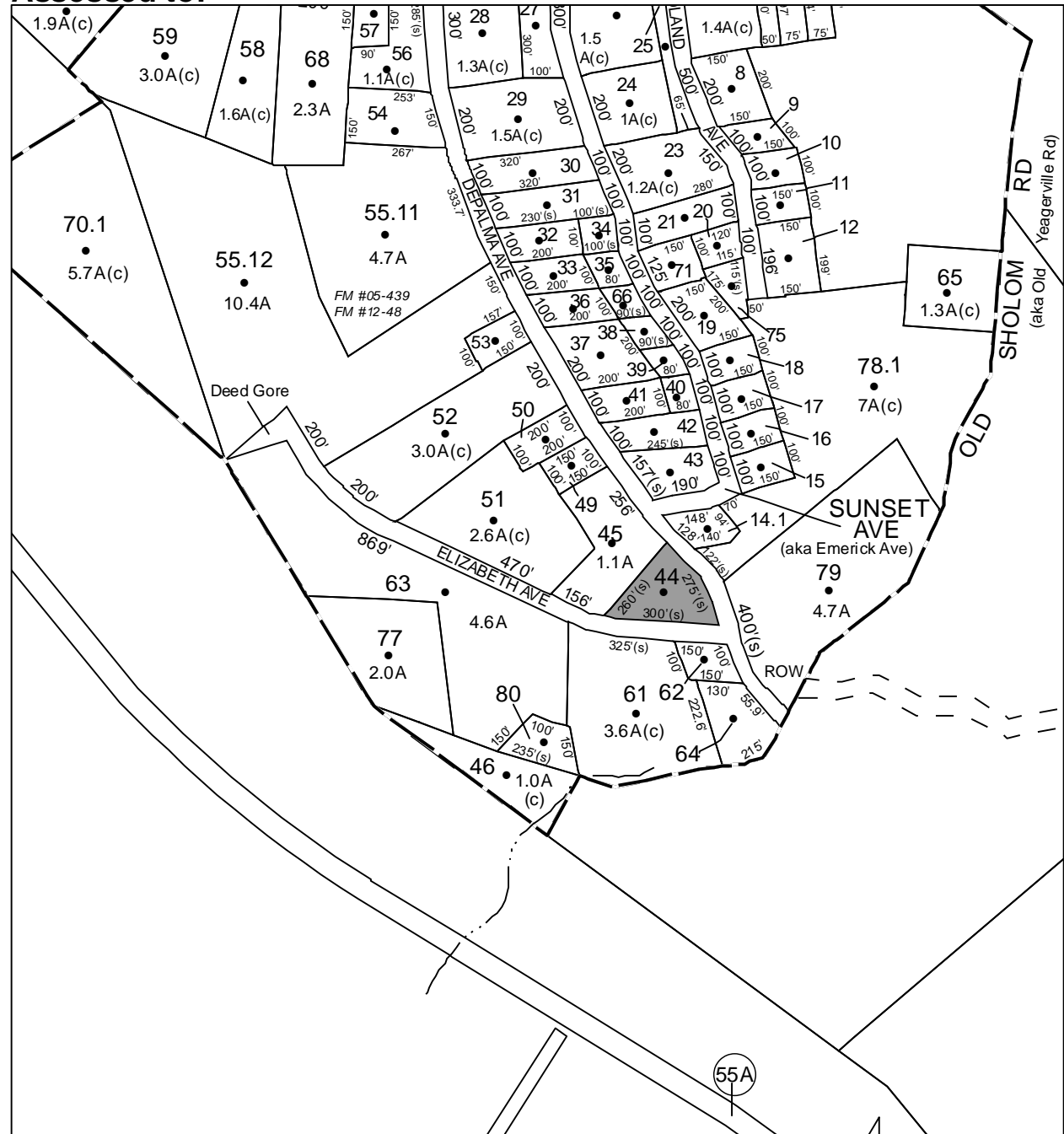
**Depth: 0**

No Image  
Available

**Current Owner: COUNTY OF ULSTER**

**Assessed to: GAGOS ELECTO**

**GAGOS MARIA**



# Parcel # 239

Current Owner:

Assessed to: MANDALL MARTIN

MANDALL JOYCE

TOWN OF: WAWARSING

SBL: 66.4-2-71

Property Class: 314

Rural Vacant Lots of 10 Acres or Less

Location: SUNSET AVE

Oldest Year of Tax: 2013 G

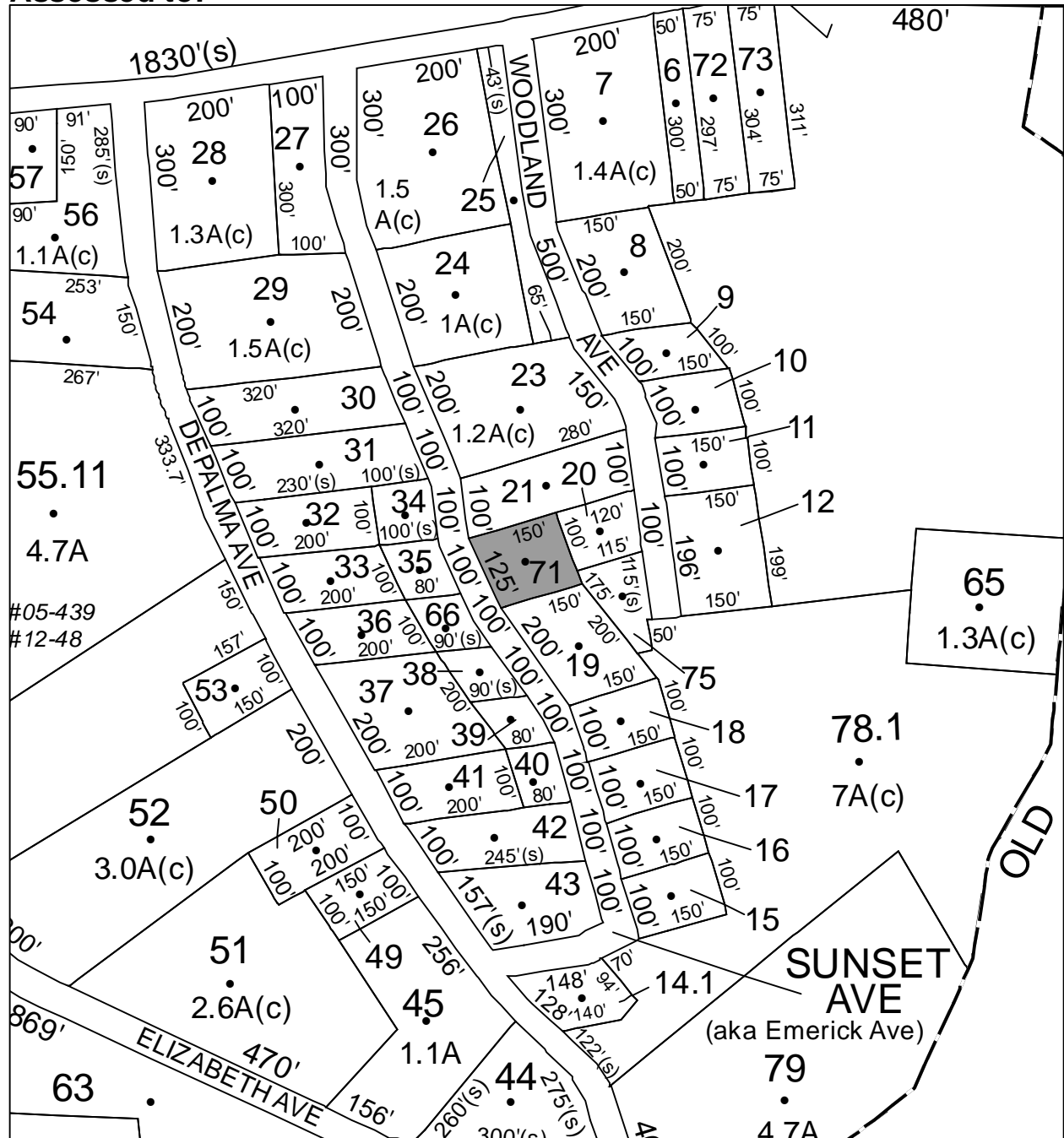
Amount: \$ 2,249

Acres: 0.49

Front: 0

Depth: 0

No Image Available



# Parcel # 240

Current Owner: COUNTY OF ULSTER  
Assessed to: DUNN HARRY M

TOWN OF: WAWARSING

SBL: 67.4-1-4.200

Property Class: 322

Residential Vacant Land Over 10 Acres

Location: ROGUES HARBOR RD

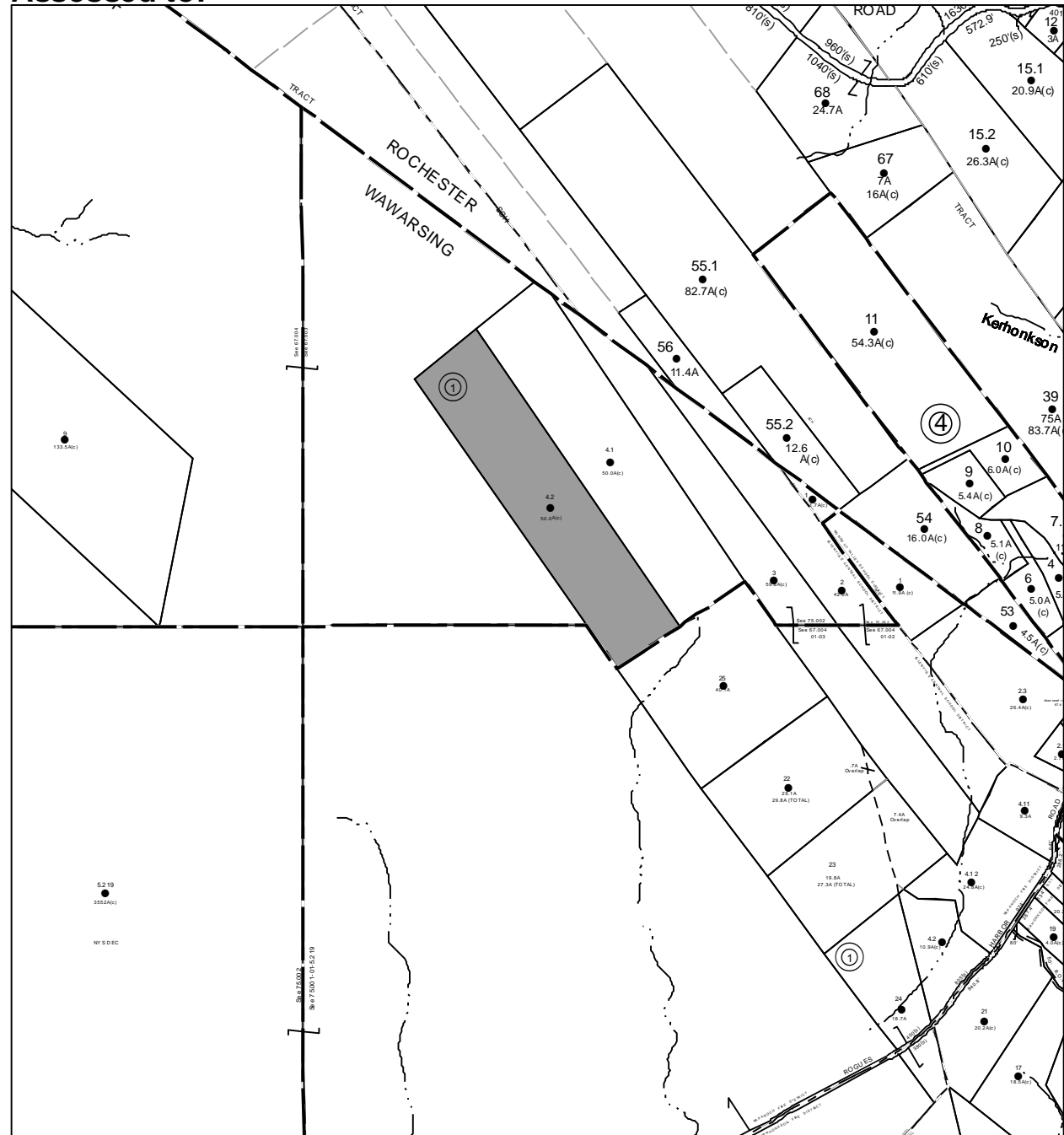
Oldest Year of Tax: 2012 G

Amount: \$ 16,169

Acres: 50

Front: 0

Depth: 0



No Image Available



# Parcel # 241

TOWN OF: WAWARSING

SBL: 73.2-1-7

Property Class: 314

Rural Vacant Lots of 10 Acres or Less

Location: CAMP RD

Oldest Year of Tax: 2012 G

Amount: \$ 3,241

Acres: 5

Front: 0

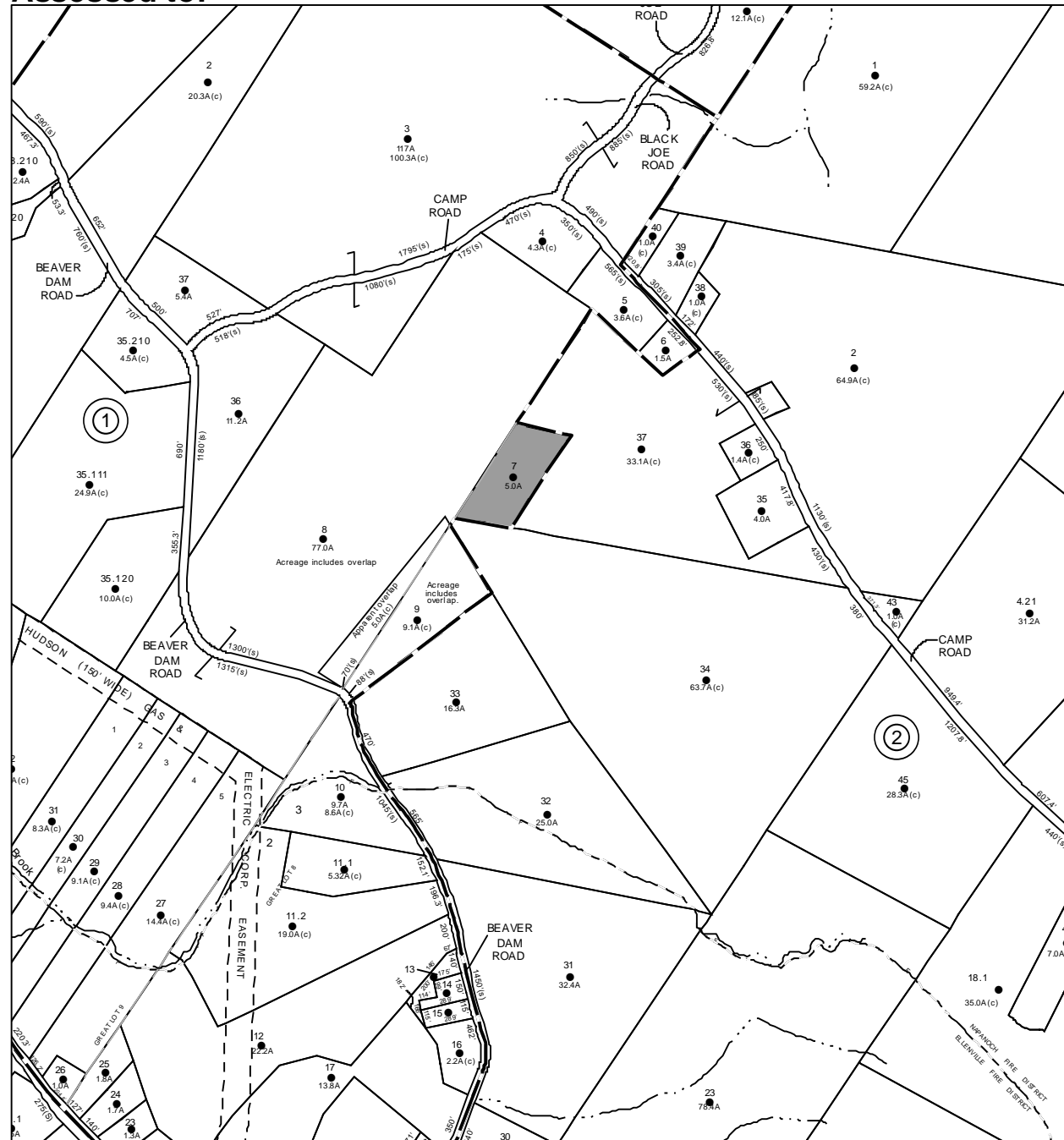
Depth: 0

No Image Available

Current Owner: COUNTY OF ULSTER

Assessed to: RAMPE VENDIE

RAMPE MARY



# Parcel # 243

TOWN OF: WAWARSING

SBL: 74.2-1-73

Property Class: 314

Rural Vacant Lots of 10 Acres or Less

Location: SPOOK HOLE RD

Oldest Year of Tax: 2013 G

Amount: \$ 3,683

Acres: 2.7

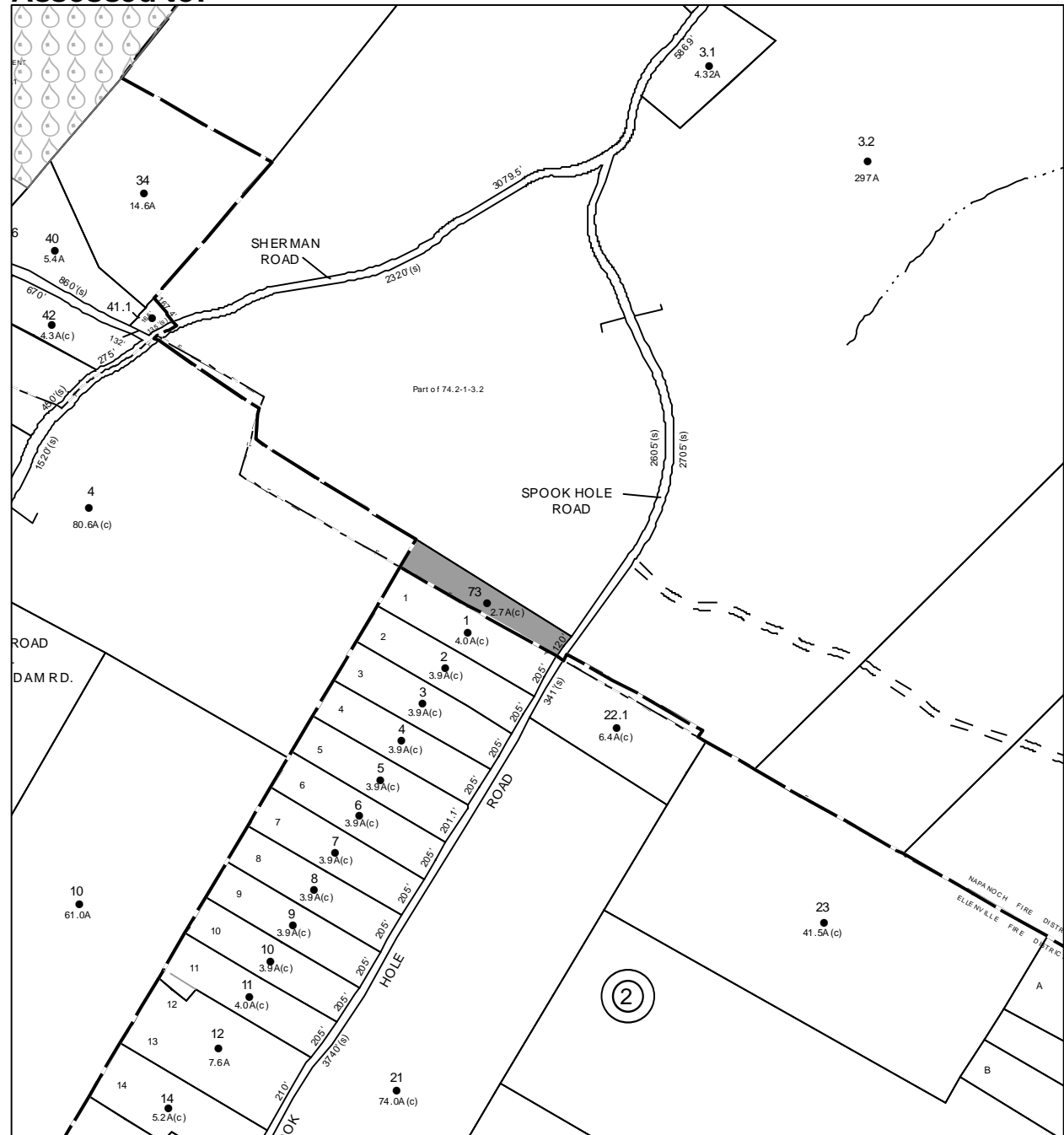
Front: 0

Depth: 0

No Image Available

Current Owner:

Assessed to: UNKNOWN OWNER



# Parcel # 244

TOWN OF: WAWARSING

SBL: 75.4-1-60.100

Property Class: 314

Rural Vacant Lots of 10 Acres or Less

Location: VERNOOY DR

Oldest Year of Tax: 2012 G

Amount: \$ 4,502

Acres: 1

Front: 0

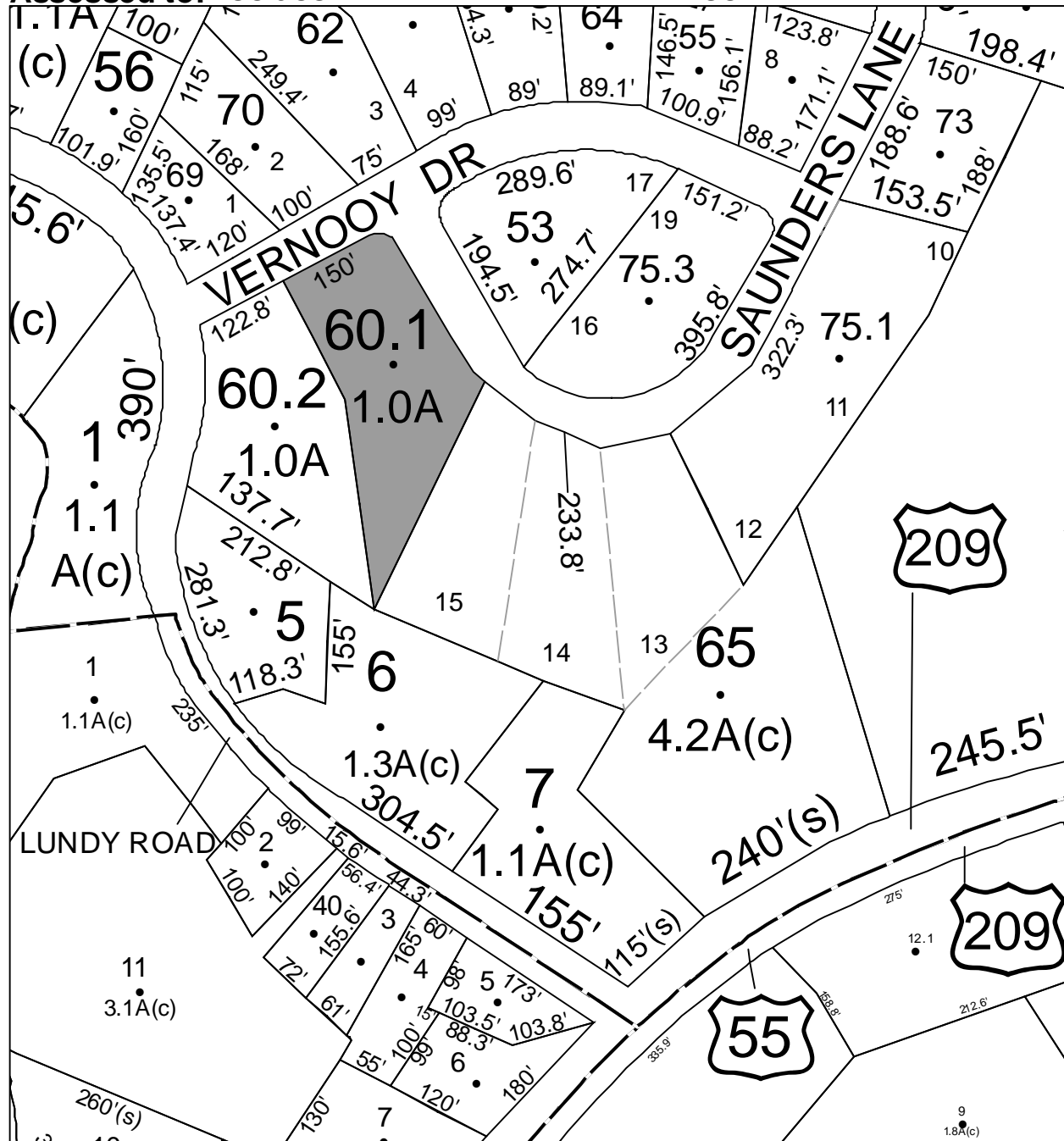
Depth: 0

No Image Available

Current Owner: COUNTY OF ULSTER

Assessed to: TSO JOSEPH

TSO LANA



# Parcel # 246

TOWN OF: WAWARSING

SBL: 75.4-2-52

Property Class: 314

Rural Vacant Lots of 10 Acres or Less

Location: CEDAR ST

Oldest Year of Tax: 2010 G

Amount: \$ 1,882

Acres: 0.5

Front: 0

Depth: 0

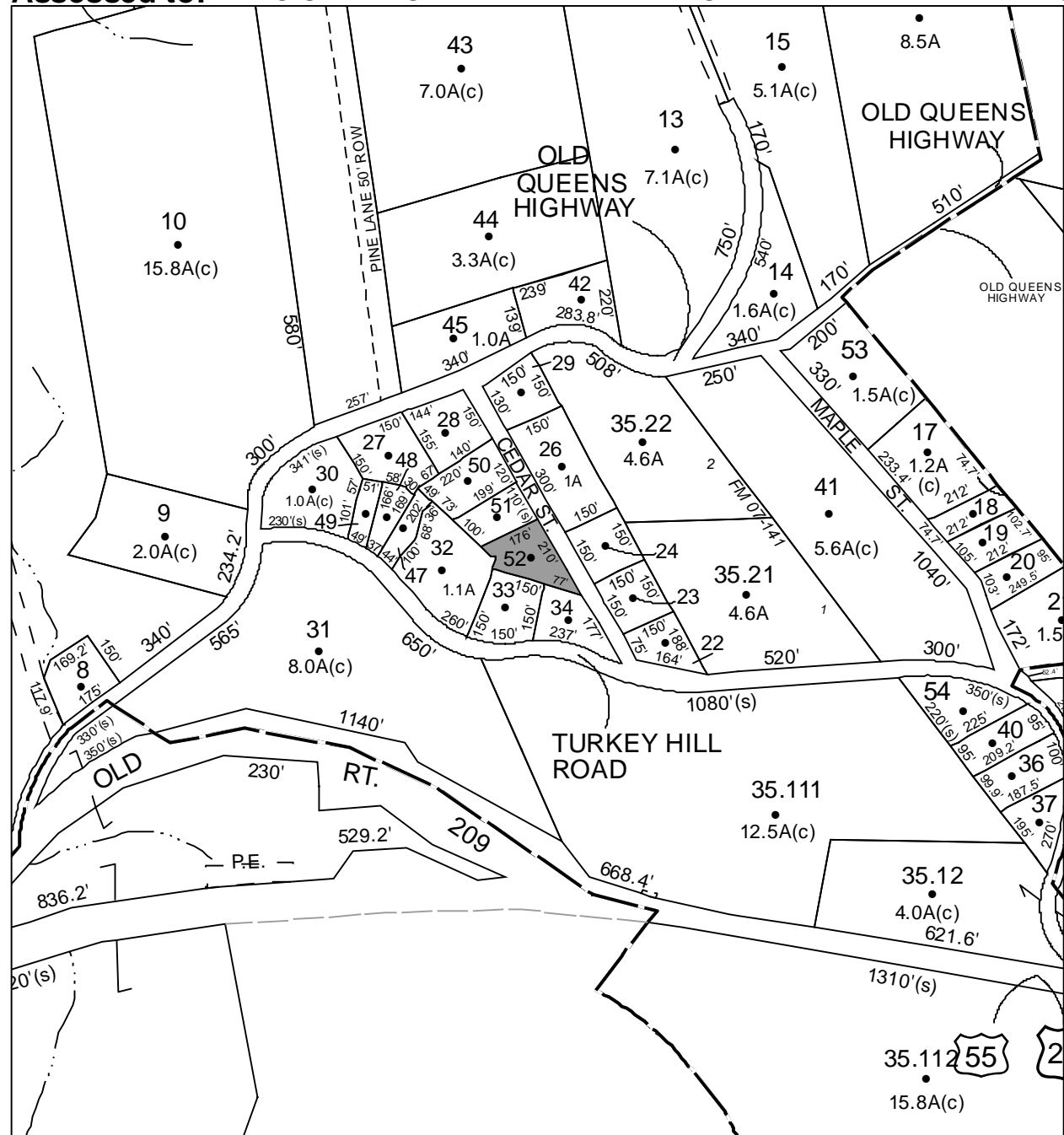
No Image Available

Current Owner: COUNTY OF ULSTER

Assessed to: RIZZO SALVATORE

RIZZO MARY

VANCH



# Parcel # 247

TOWN OF: WAWARSING

SBL: 75.4-2-54

Property Class: 314

Rural Vacant Lots of 10 Acres or Less

Location: TURKEY HILL RD

Oldest Year of Tax: 2010 G

Amount: \$ 1,968

Acres: 0.7

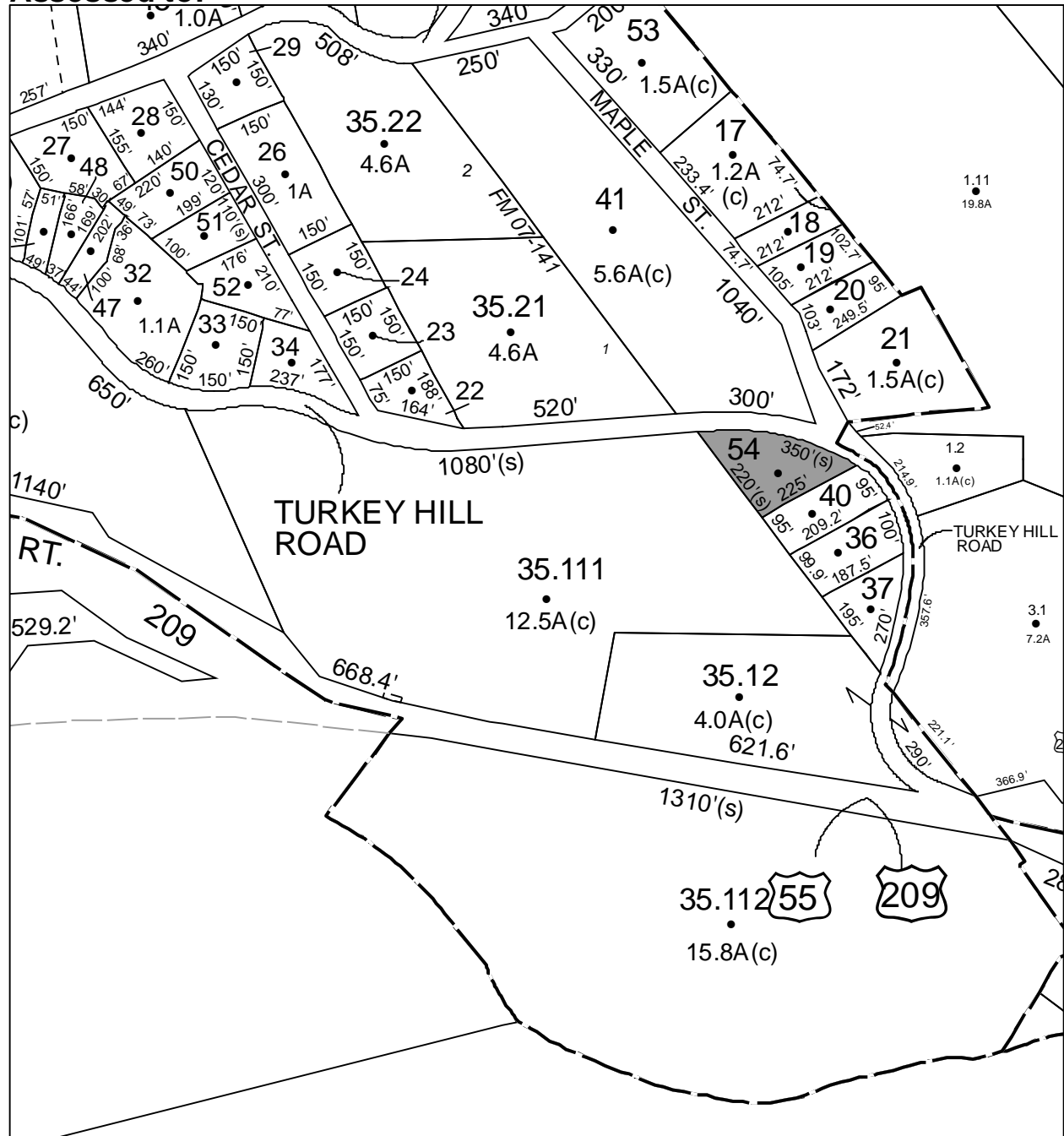
Front: 0

Depth: 0

No Image Available

Current Owner: COUNTY OF ULSTER

Assessed to: ZACCAGNINI WILLIAM



# Parcel # 249

TOWN OF: WAWARSING

SBL: 76.3-3-44

Property Class: 210  
One Family Year

Location: 376 FOORDMORE RD

Oldest Year of Tax: 2012 G

Amount: \$ 7,638

Acres: 0

Front: 70

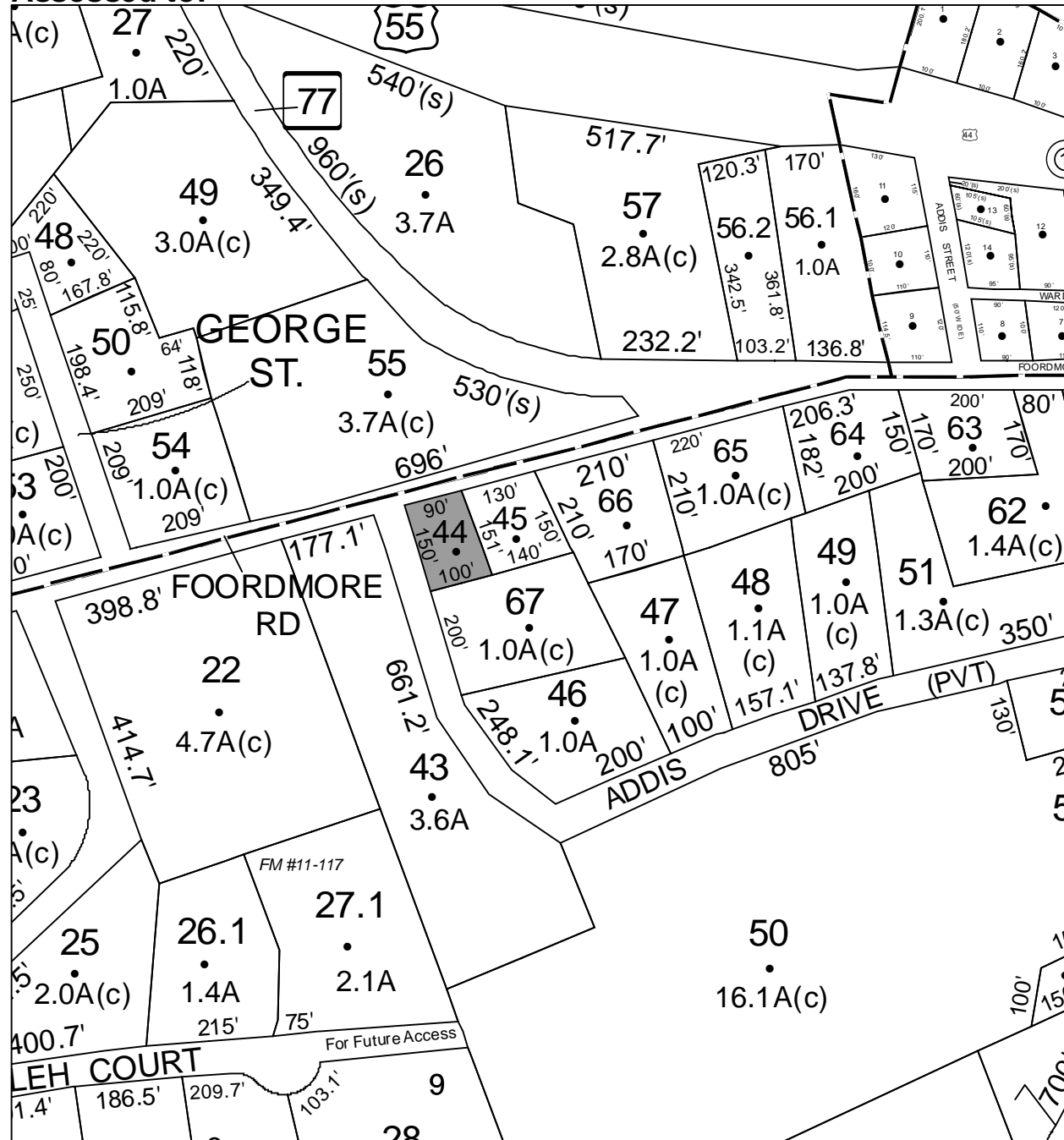
Depth: 150



Current Owner: COUNTY OF ULSTER

Assessed to: TURKO SLAWOMIR

TURKO WICTOR



# Parcel # 250

TOWN OF: WAWARSING

SBL: 76.13-1-55

Property Class: 323  
Other Rural Vacant Lands

Location: CARLO DR

Oldest Year of Tax: 2008 G

Amount: \$ 6,505

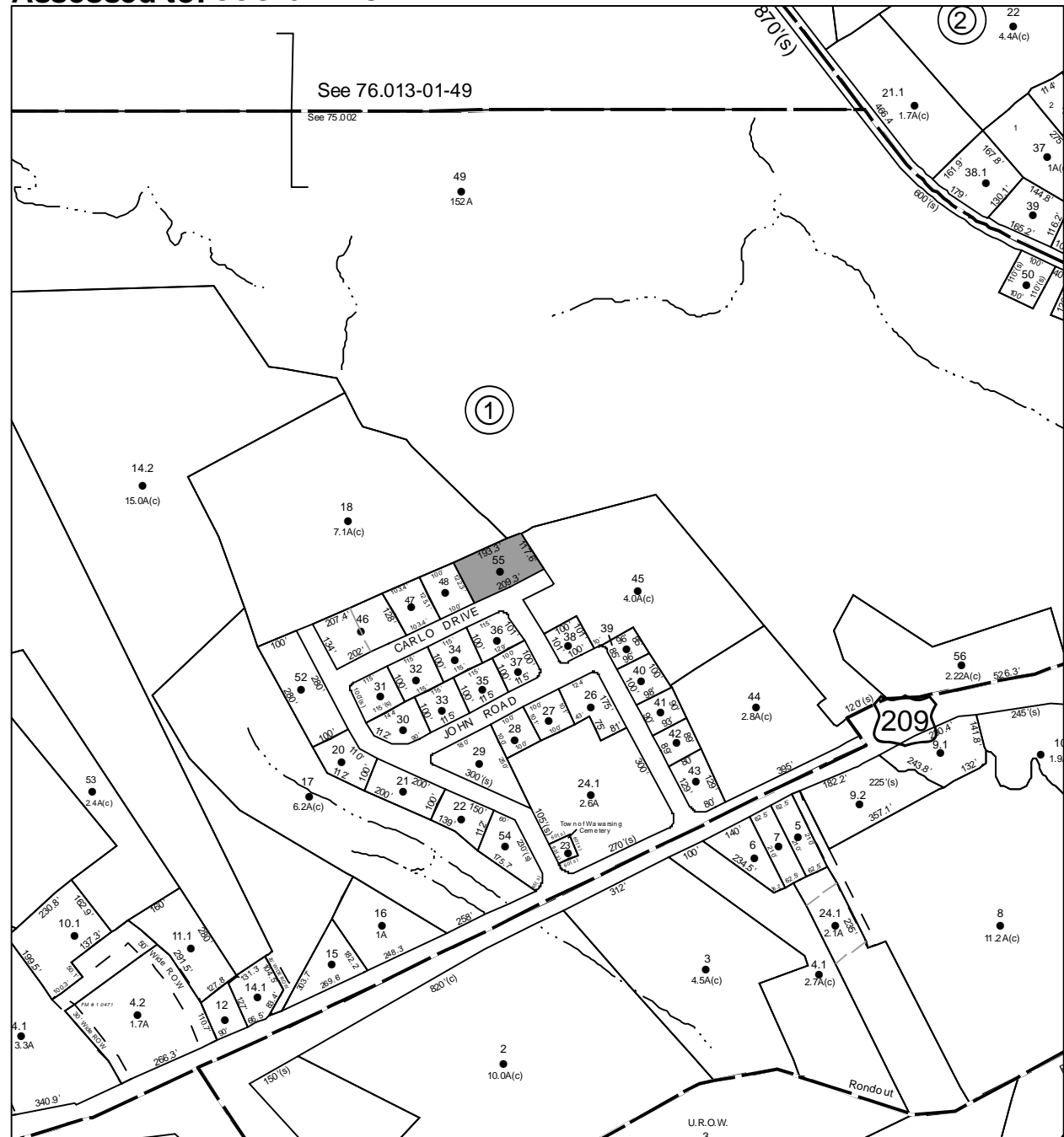
Acres: 0.5

Front: 0

Depth: 0

No Image Available

Current Owner: SOGI FOUNDATION  
Assessed to: SOGI JAMES



# Parcel # 252

TOWN OF: WAWARSING

SBL: 76.13-5-8

Property Class: 482  
Downtown Row Type (detached)

Location: 317-319 MAIN ST

Oldest Year of Tax: 2009 G

Amount: \$ 61,276

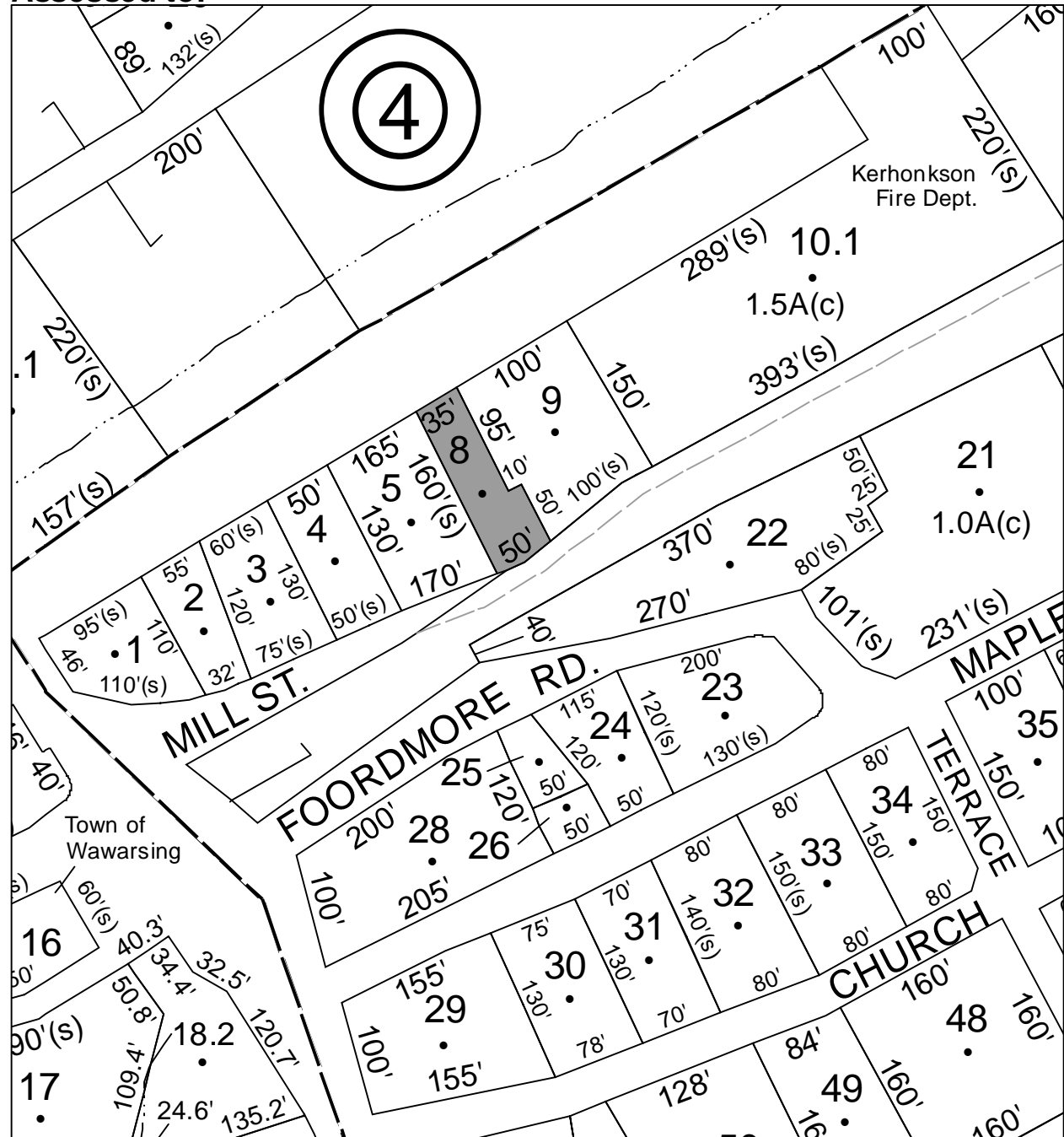
Acres: 0.2

Front: 60

Depth: 150

Current Owner: GELT FINANCIAL CORPORATION

Assessed to: HECHT LEVI





# Parcel # 253

TOWN OF: WAWARSING

SBL: 76.13-5-30

Property Class: 311  
Residential Vacant Land

Location: MAPLE AVE

Oldest Year of Tax: 2013 G

Amount: \$ 2,105

Acres: 0

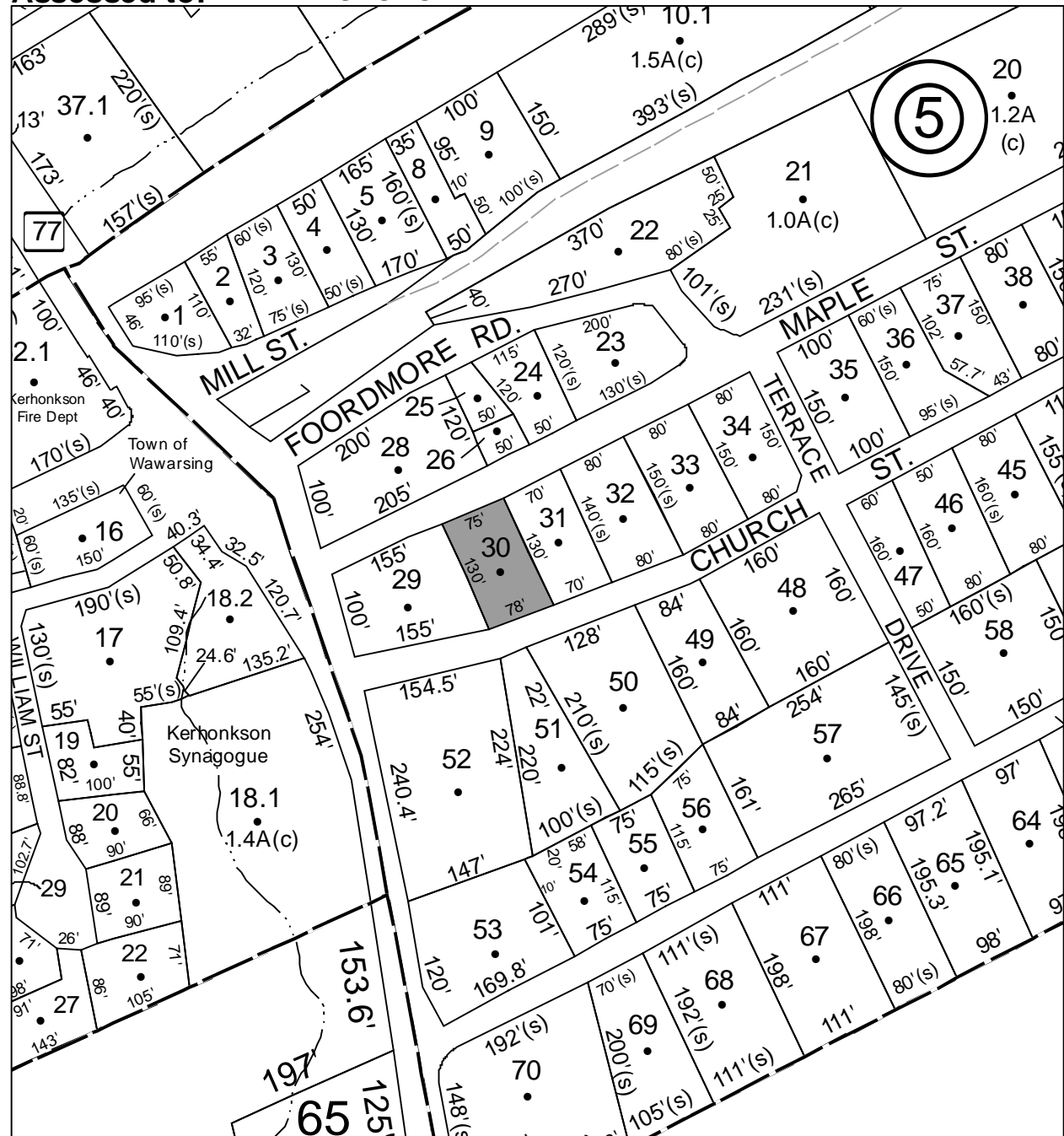
Front: 78

Depth: 130

No Image  
Available

Current Owner:

Assessed to: BARKER GEORGE



# Parcel # 254

TOWN OF: WAWARSING

SBL: 76.13-6-17

Property Class: 220  
Two Family Year

Location: 103 WILLIAMS ST

Oldest Year of Tax: 2012 G

Amount: \$ 17,050

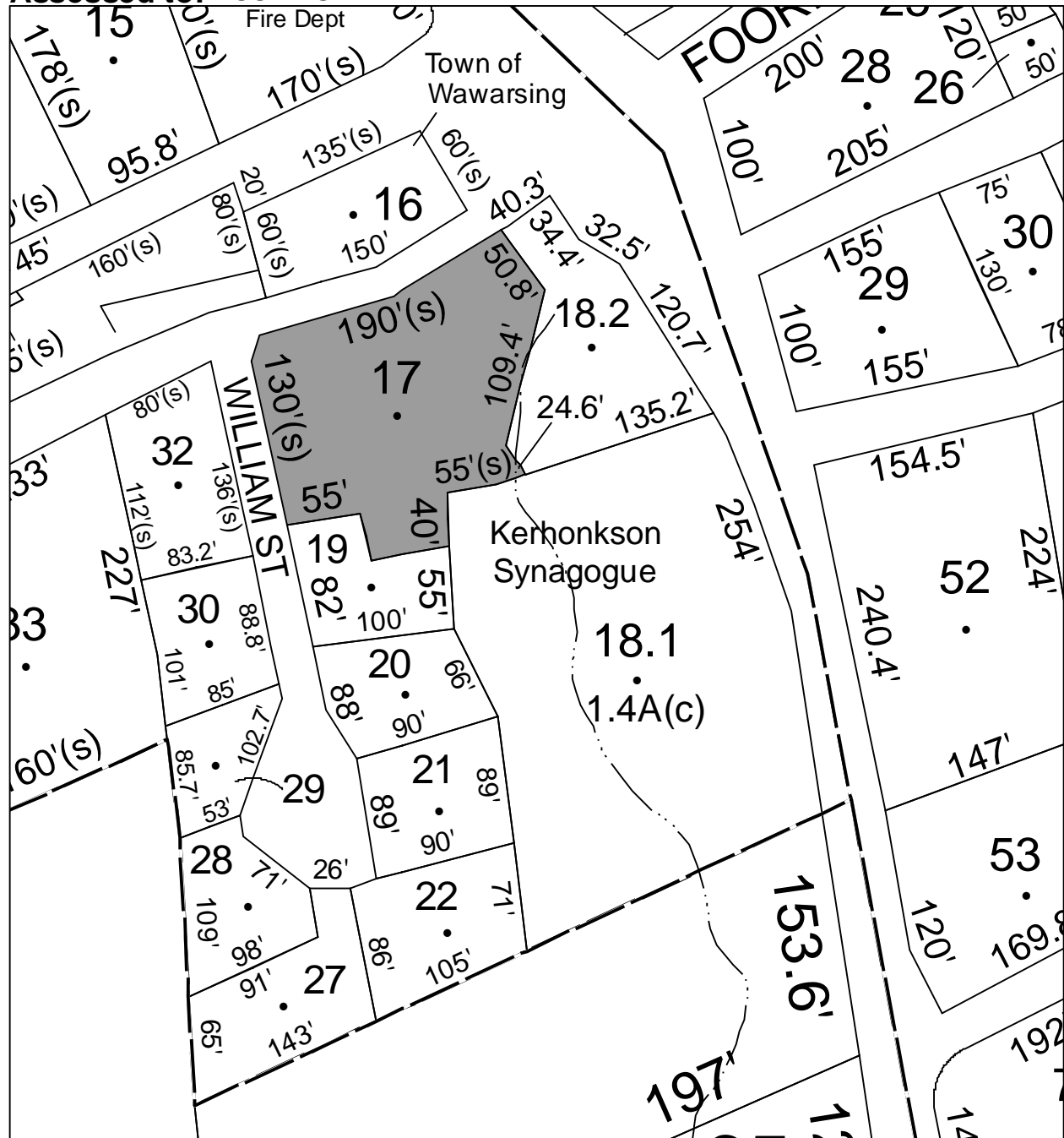
Acres: 0

Front: 116

Depth: 28

Current Owner: COUNTY OF ULSTER

Assessed to: HUSAK STEVEN



# Parcel # 256

TOWN OF: WAWARSING

SBL: 81.2-1-20.100

Property Class: 322

Residential Vacant Land Over 10 Acres

Location: RT 52

Oldest Year of Tax: 2013 G

Amount: \$ 9,024

Acres: 14.8

Front: 0

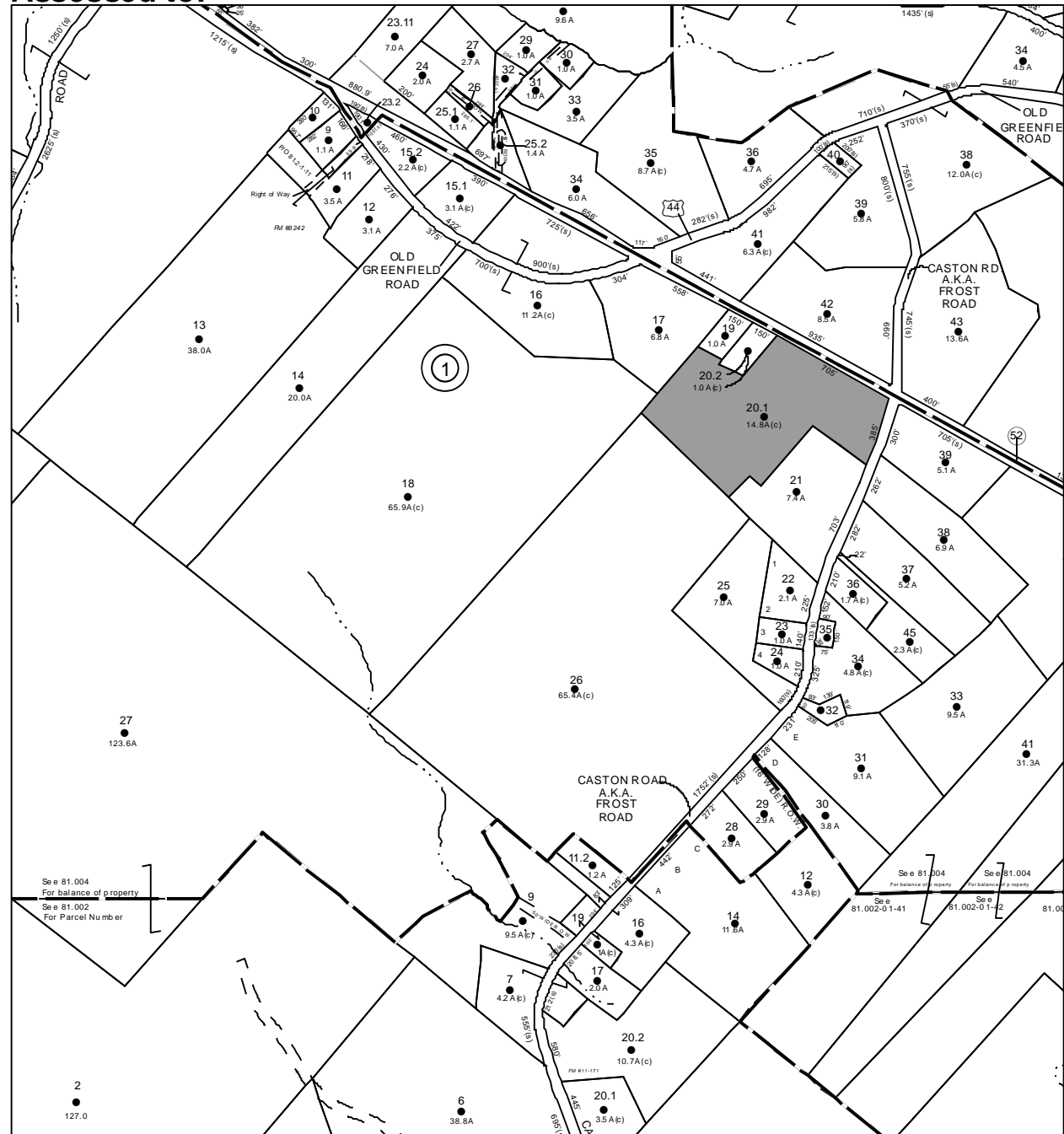
Depth: 0

No Image Available

Current Owner:

Assessed to: GREENBERG SHERRI

GILBERT AILA



# Parcel # 258

Current Owner:

Assessed to: GREENBERG SHERRI

GILBERT AILA

TOWN OF: WAWARSING

SBL: 81.2-1-33

Property Class: 314

Rural Vacant Lots of 10 Acres or Less

Location: RT 52

Oldest Year of Tax: 2013 G

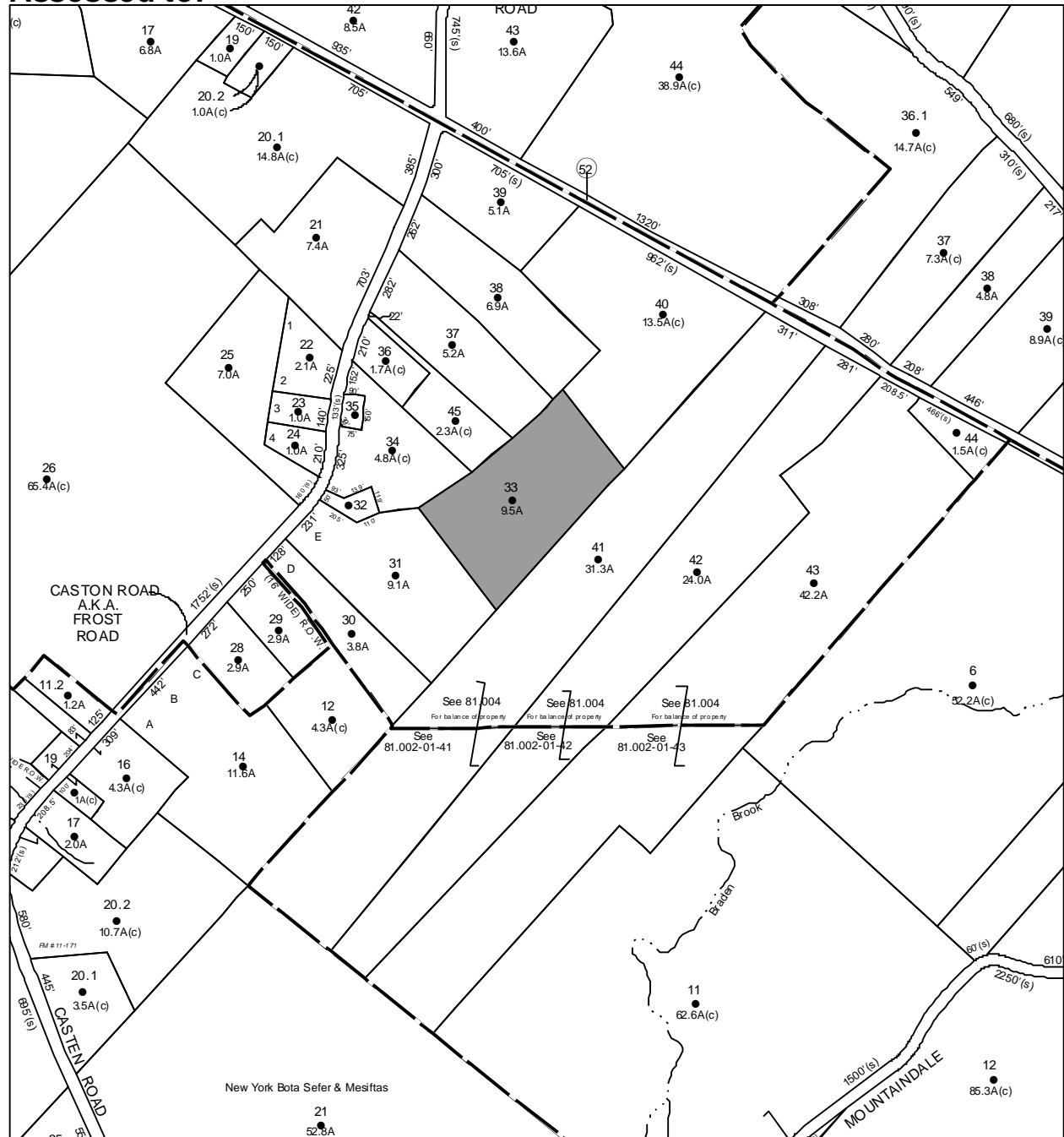
Amount: \$ 4,794

Acres: 9.5

Front: 0

Depth: 0

No Image Available



# Parcel # 259

TOWN OF: WAWARSING

SBL: 81.2-2-23.200

Property Class: 311  
Residential Vacant Land

Location: OLD GREENFIELD RD

Oldest Year of Tax: 2008 G

Amount: \$ 3,607

Acres: 0.3

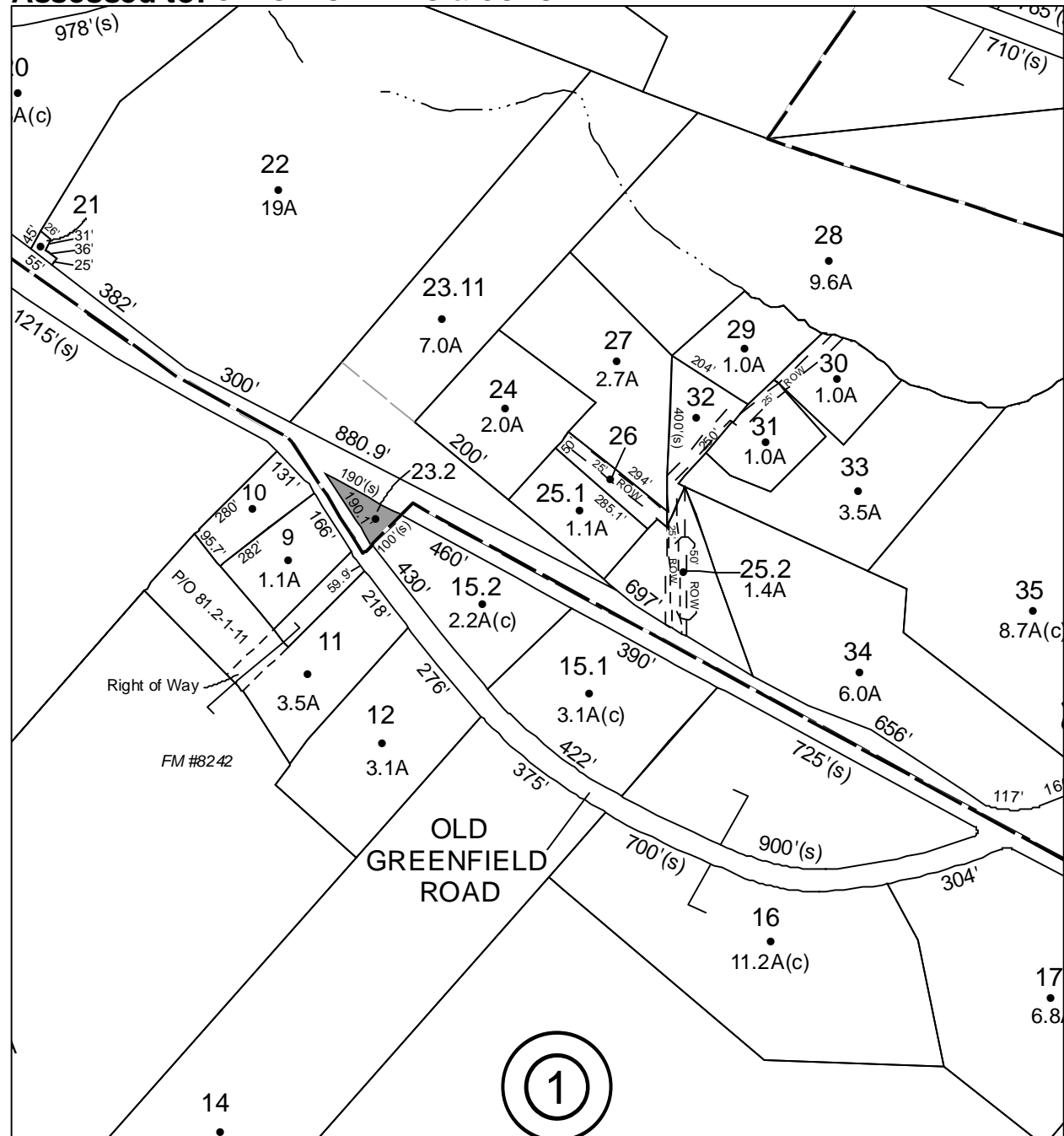
Front: 0

Depth: 0

No Image  
Available

Current Owner: GREEN EARTH HOLDINGS, LLC

Assessed to: CHESTNUT BLDG & CONST



# Parcel # 260

TOWN OF: WAWARSING

SBL: 81.2-2-28

Property Class: 314

Rural Vacant Lots of 10 Acres or Less

Location: RT 52

Oldest Year of Tax: 2013 G

Amount: \$ 4,936

Acres: 9.6

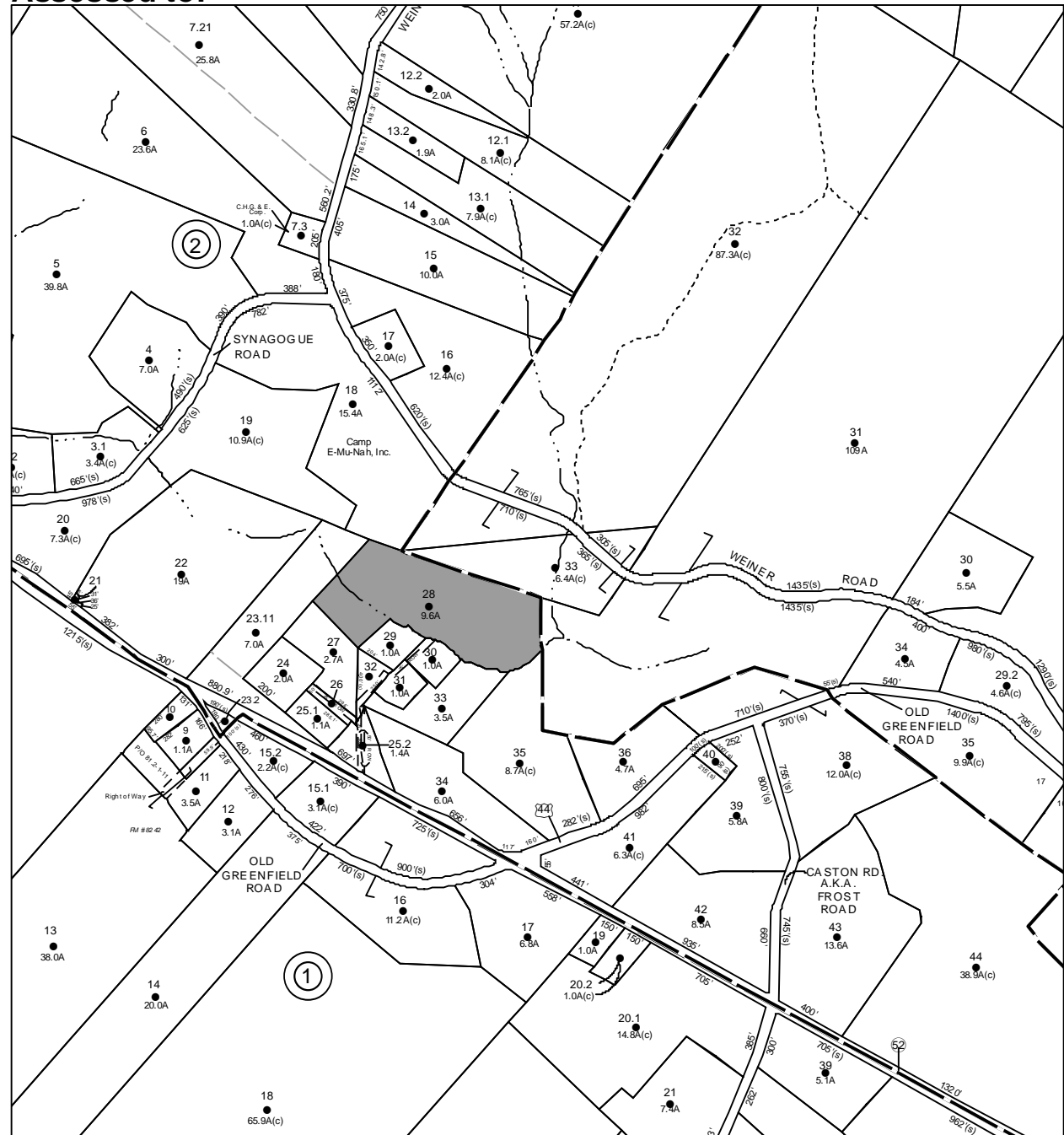
Front: 0

Depth: 0

No Image Available

Current Owner:

Assessed to: PONWIL ASSOCIATES INC



# Parcel # 264

TOWN OF: WAWARSING

SBL: 82.3-2-19

Property Class: 210  
One Family Year

Location: 910 OLD GREENFIELD RD

Oldest Year of Tax: 2013 G

Amount: \$ 6,479

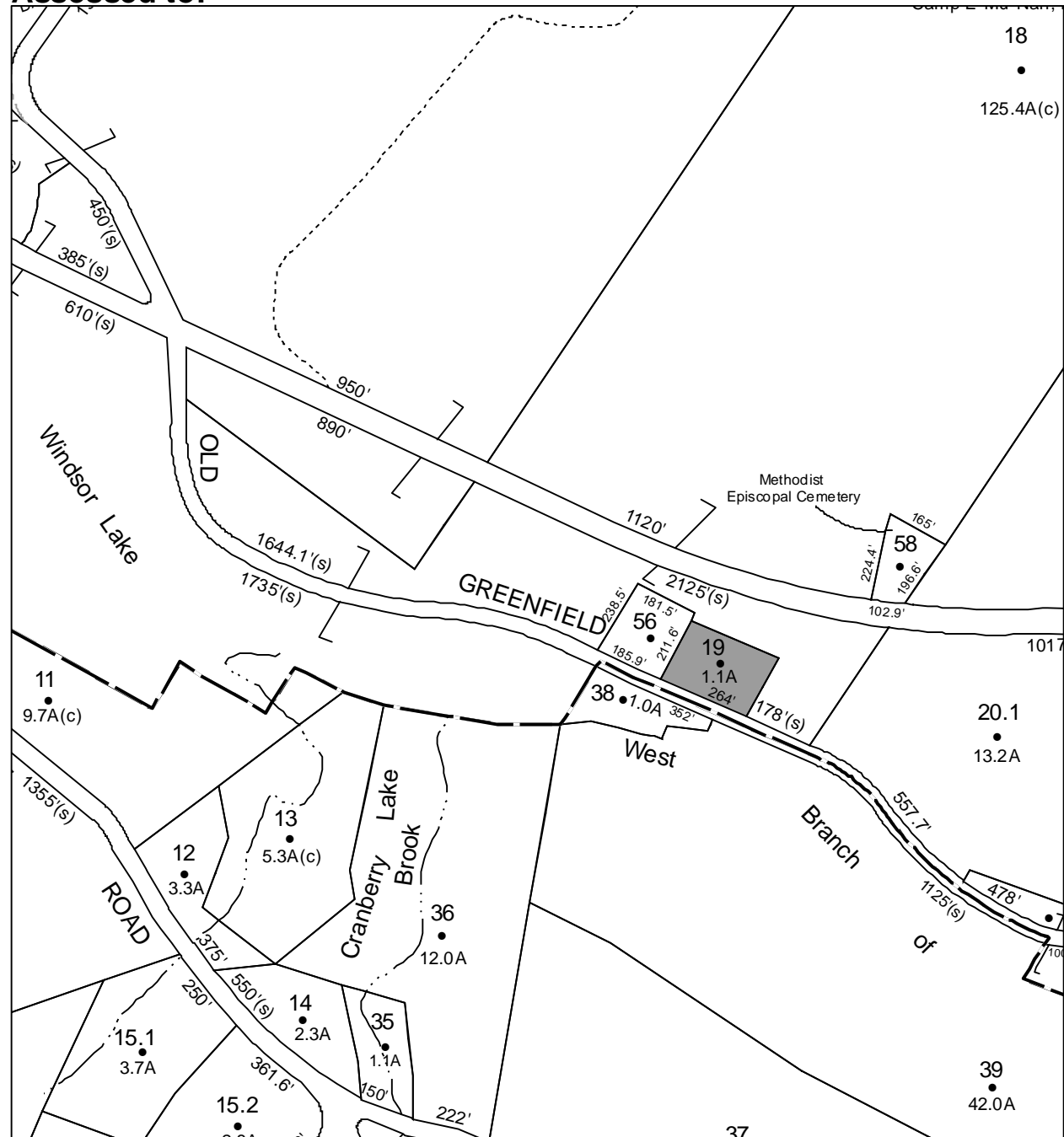
Acres: 1.1

Front: 0

Depth: 0

Current Owner:

Assessed to: MENDEZ TAMI LYNN



# Parcel # 266

Current Owner: WOODLEY MARVINE

Assessed to: WOODLEY MARVINE

TOWN OF: WAWARSING

SBL: 83.3-2-15

Property Class: 314

Rural Vacant Lots of 10 Acres or Less

Location: BERME RD

Oldest Year of Tax: 2013 G

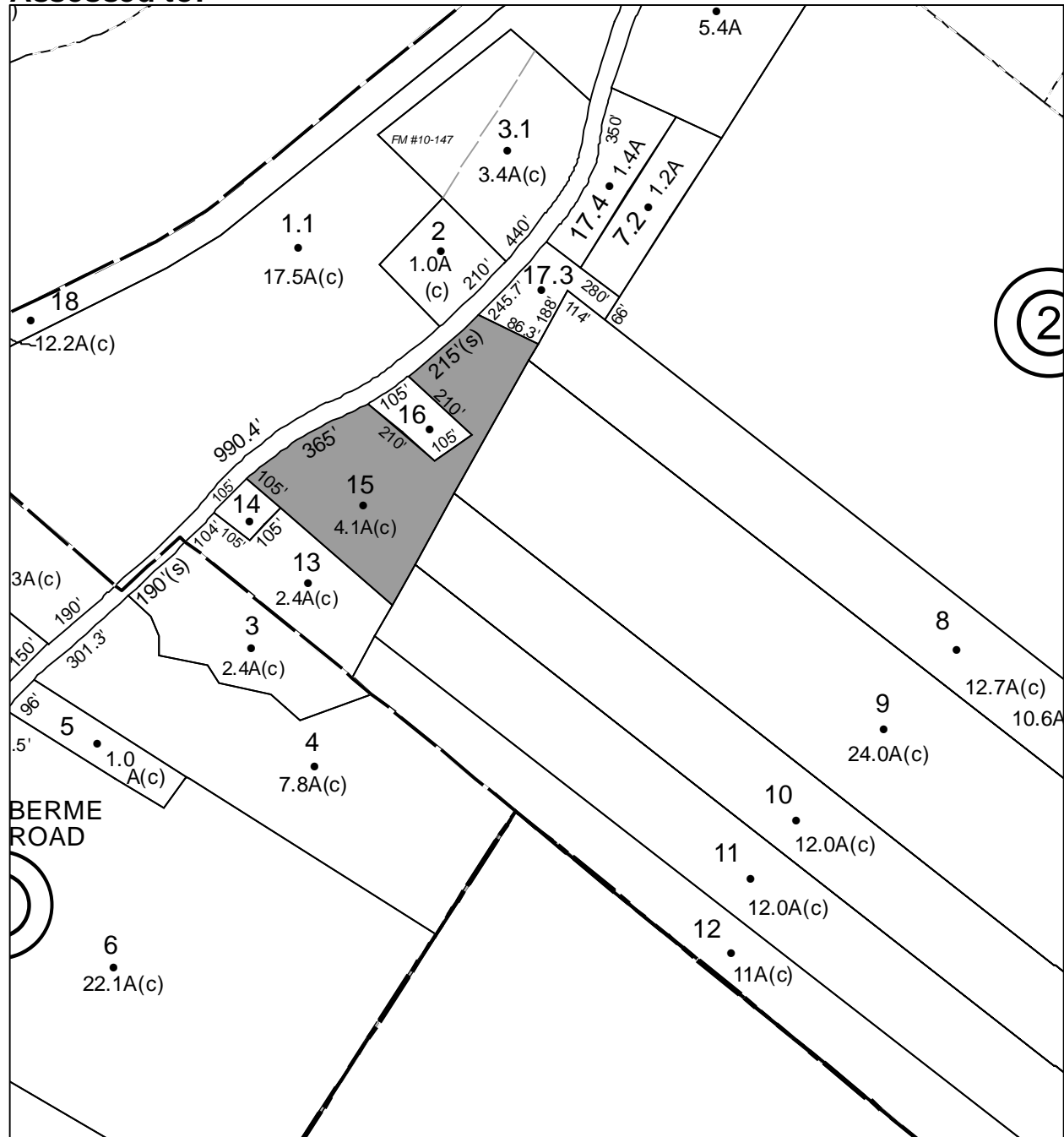
Amount: \$ 5,590

Acres: 4.13

Front: 0

Depth: 0

No Image Available





# Parcel # 267

Current Owner: COUNTY OF ULSTER

Assessed to: SMITH HARRISON J JR.

TOWN OF: WAWARSING

SBL: 83.3-3-19

Property Class: 314

Rural Vacant Lots of 10 Acres or Less

Location: WOODY'S LN

Oldest Year of Tax: 2012 G

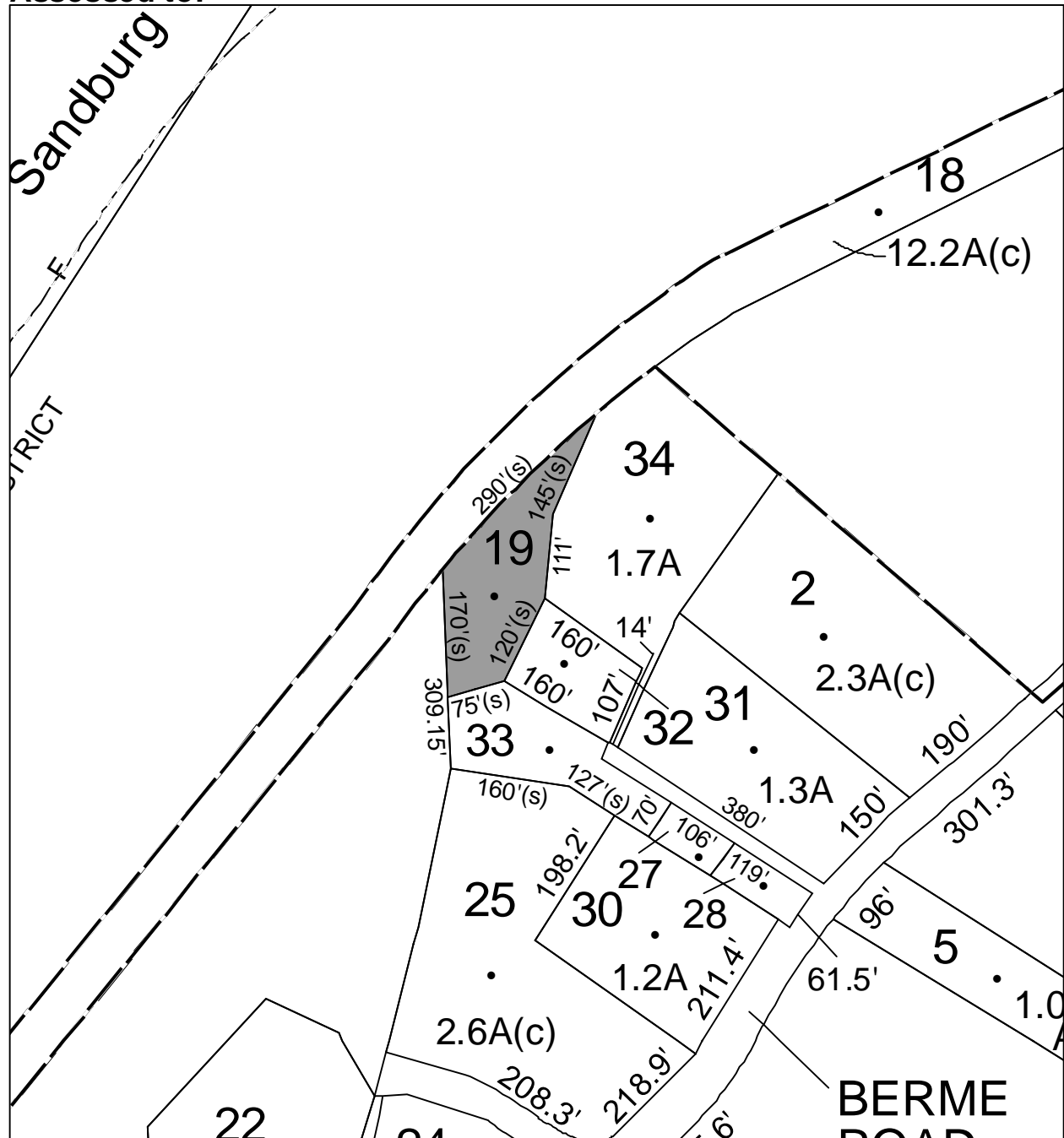
Amount: \$ 1,981

Acres: 0.74

Front: 0

Depth: 0

No Image Available



# Parcel # 268

TOWN OF: WAWARSING

SBL: 83.3-4-1

Property Class: 314

Rural Vacant Lots of 10 Acres or Less

Location: ULSTER HEIGHTS RD

Oldest Year of Tax: 2012 G

Amount: \$ 6,523

Acres: 9

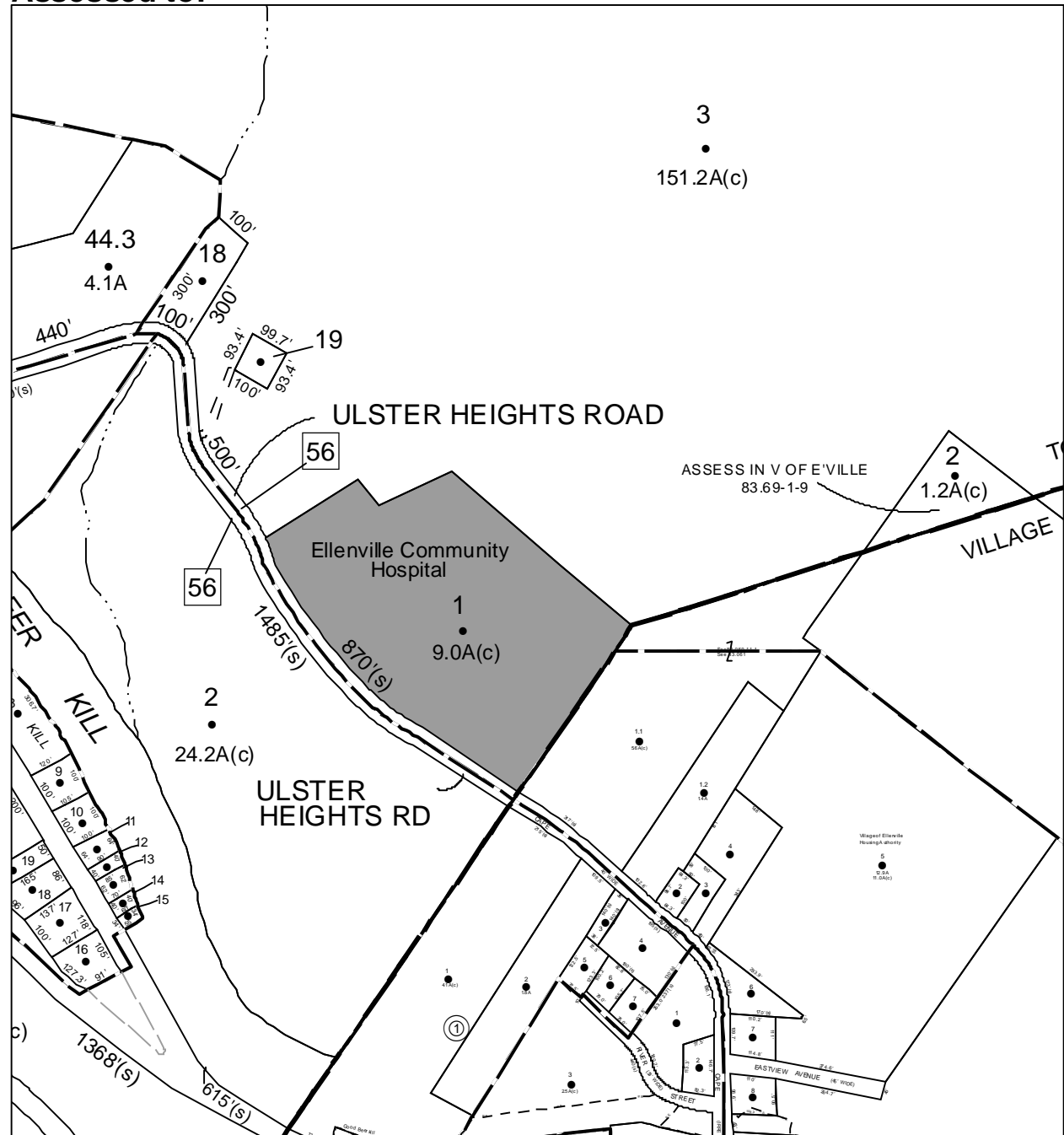
Front: 0

Depth: 0

No Image Available

Current Owner:

Assessed to: ELLENVILLE COMMUNITY HOSPITAL



**Parcel # 269**

**TOWN OF: WAWARSING**

**SBL: 83.3-4-19**

**Property Class: 314**

Rural Vacant Lots of 10 Acres or Less

**Location: ULSTER HEIGHTS RD**

**Oldest Year of Tax: 2013 G**

**Amount: \$ 1,414**

**Acres: 0.21**

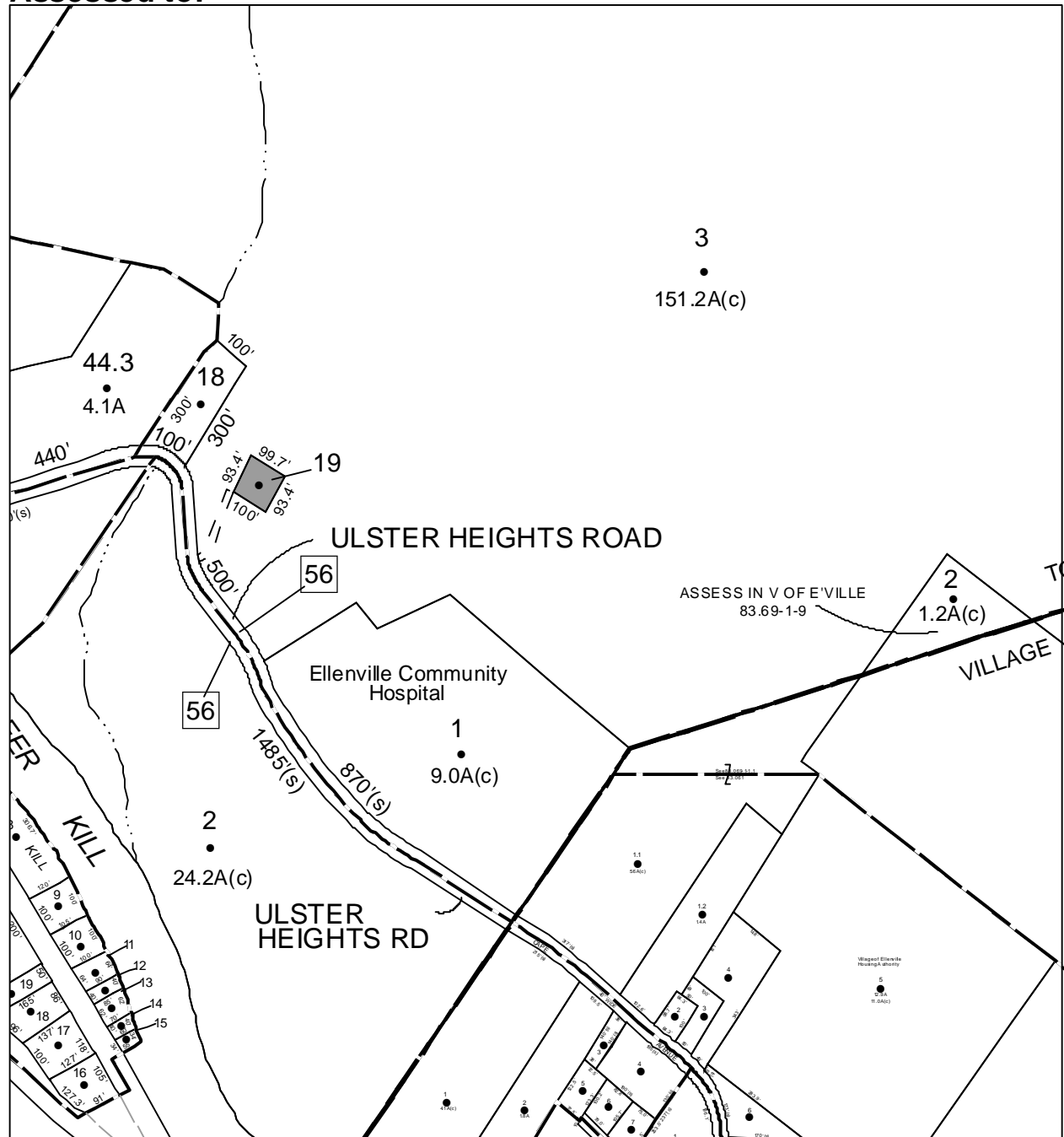
**Front: 0**

**Depth: 0**

No Image Available

**Current Owner:**

**Assessed to: SINANAJ FAHRIJE**



# Parcel # 270

TOWN OF: WAWARSING

SBL: 83.6-3-47

Property Class: 210

One Family Year

Location: 11 CORNELL PL

Oldest Year of Tax: 2013 G

Amount: \$ 17,167

Acres: 0

Front: 100

Depth: 125

Current Owner:

Assessed to: MARL MARY



# Parcel # 272

TOWN OF: WAWARSING

SBL: 83.6-3-84

Property Class: 314

Rural Vacant Lots of 10 Acres or Less

Location: 243 CONTINENTAL RD

Oldest Year of Tax: 2013 G

Amount: \$ 964

Acres: 0

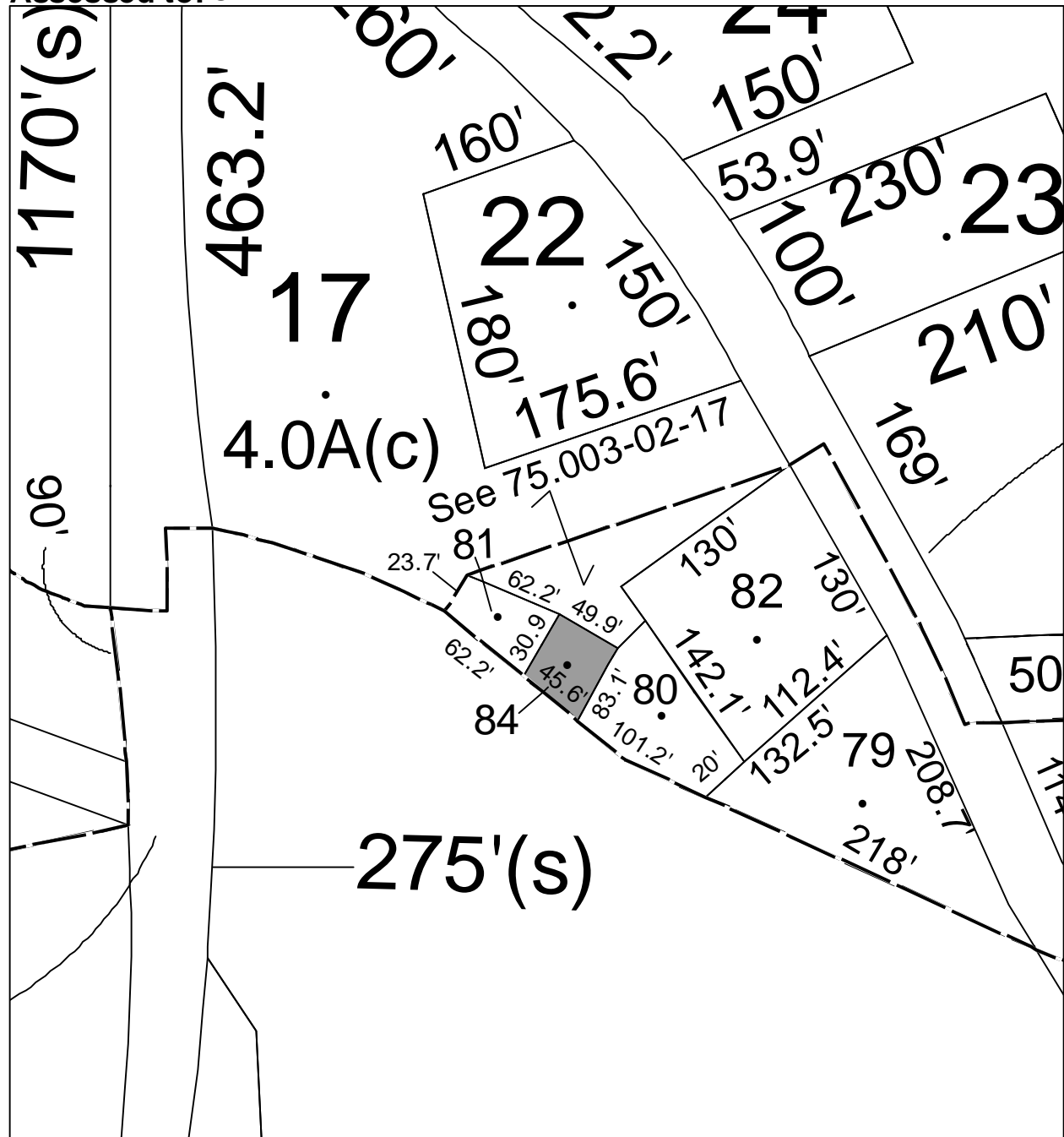
Front: 45.6

Depth: 83.1

No Image Available

Current Owner:

Assessed to: SHERMAN DAVID



# Parcel # 273

TOWN OF: WAWARSING

SBL: 83.6-4-27

Property Class: 311  
Residential Vacant Land

Location: CONTINENTAL

Oldest Year of Tax: 2013 G

Amount: \$ 3,916

Acres: 1.3

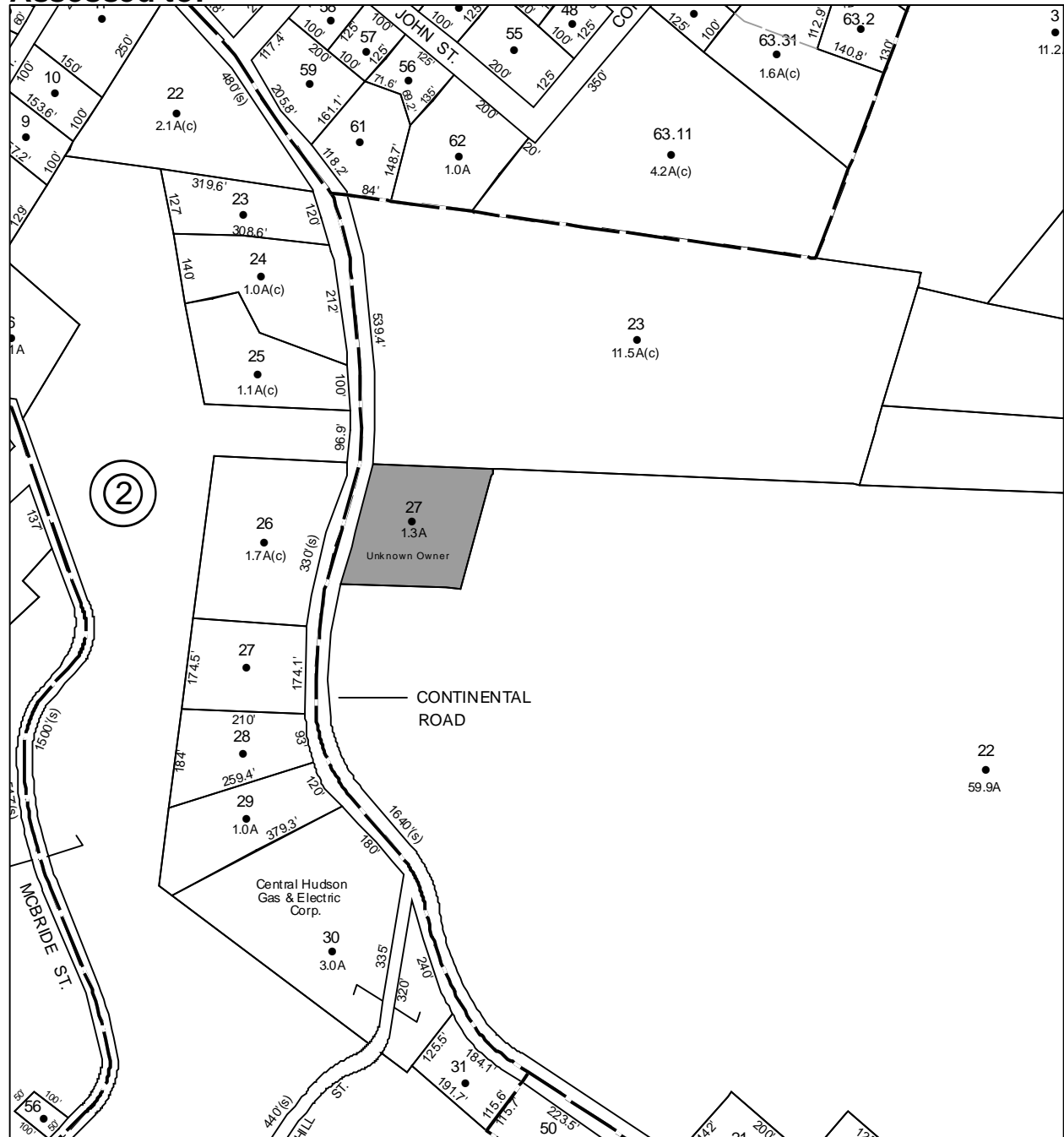
Front: 0

Depth: 0

No Image  
Available

Current Owner:

Assessed to: UNKNOWN OWNER



# Parcel # 274

TOWN OF: WAWARSING

SBL: 83.6-5-1

Property Class: 312

Residential Land Including a Small Improvement

Location: 76 RT 55

Oldest Year of Tax: 2011 G

Amount: \$ 25,137

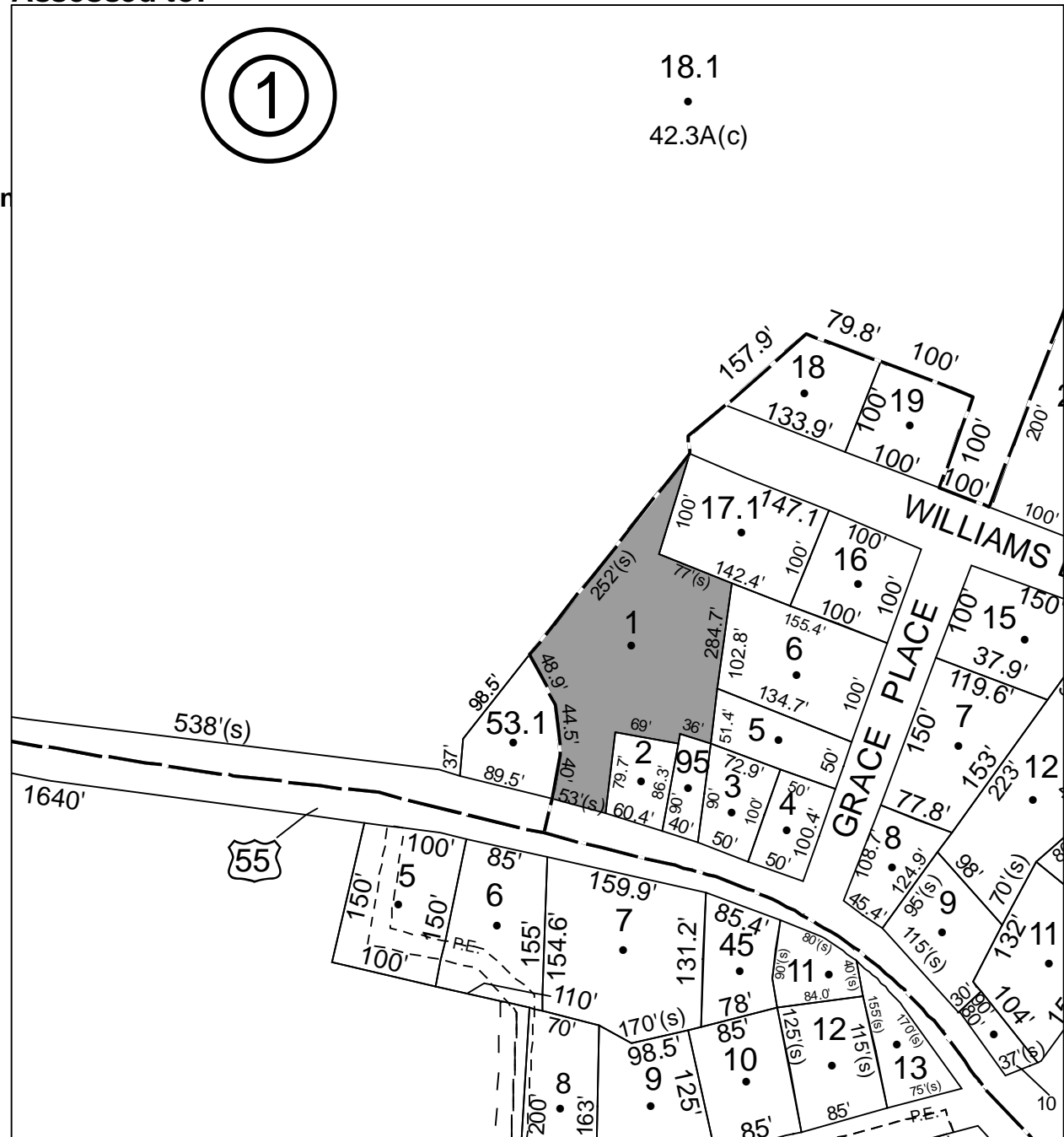
Acres: 0.77

Front: 0

Depth: 0

Current Owner: COUNTY OF ULSTER

Assessed to: CARLINO ROBERT



# Parcel # 275

Current Owner: COUNTY OF ULSTER

Assessed to: HARRISON ANTHONY J.P. HARRISON JENNIFER E

TOWN OF: WAWARSING

SBL: 83.34-1-3

Property Class: 314

Rural Vacant Lots of 10 Acres or Less

Location: TOW PATH RD

Oldest Year of Tax: 2010 G

Amount: \$ 5,127

Acres: 2.8

Front: 0

Depth: 0

No Image Available





# Parcel # 276

TOWN OF: WAWARSING

SBL: 83.34-1-4

Property Class: 270

Mobile Home

Location: 16 TOW PATH RD

Oldest Year of Tax: 2010 G

Amount: \$ 22,407

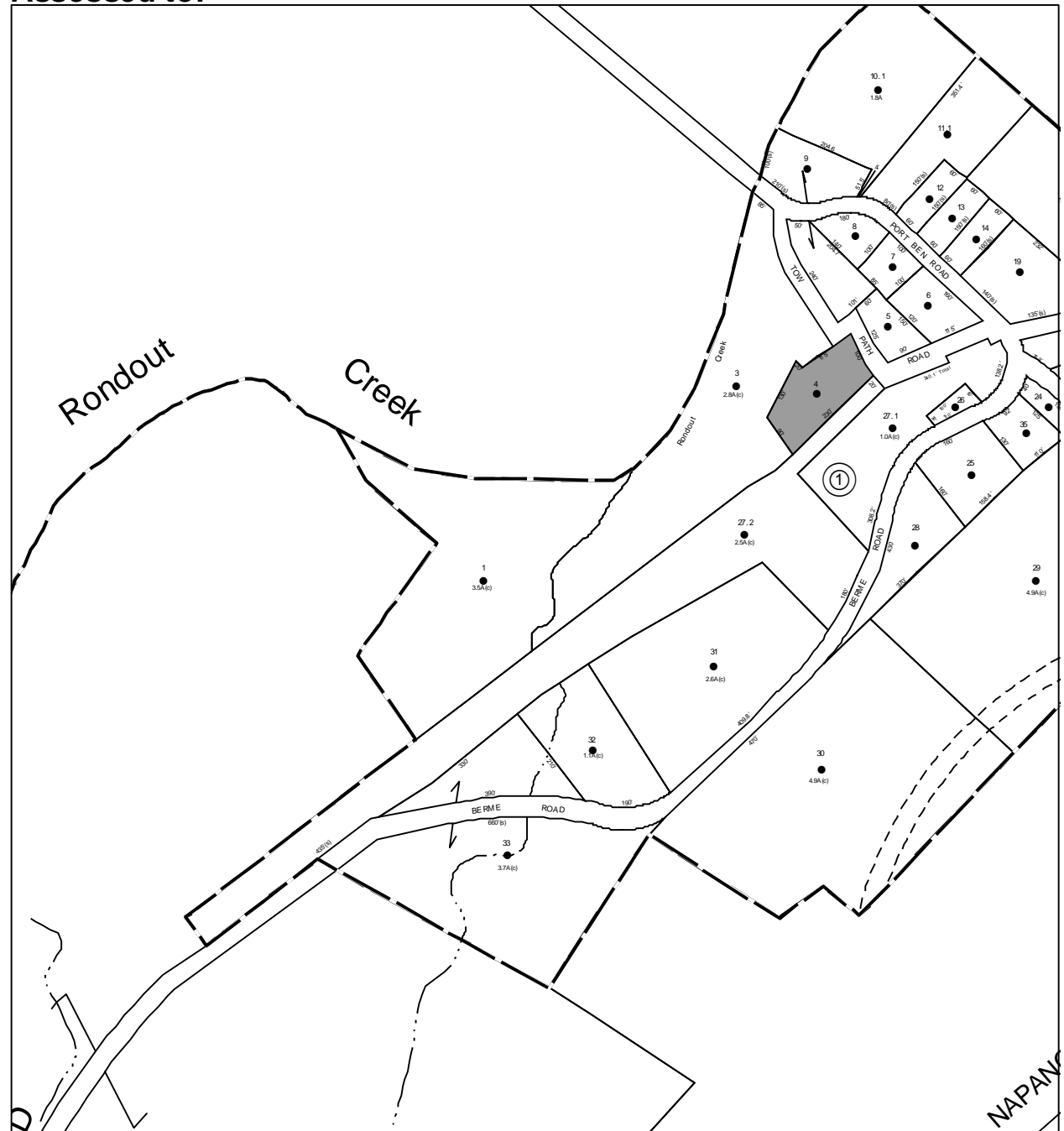
Acres: 0.55

Front: 0

Depth: 0

Current Owner: COUNTY OF ULSTER

Assessed to: HARRISON ANTHONY J.P. HARRISON JENNIFER E



# Parcel # 280

Current Owner:

Assessed to: OSZTROVICZKY TIBOR

TOWN OF: WAWARSING

SBL: 98.1-1-37

Property Class: 314

Rural Vacant Lots of 10 Acres or Less

Location: RT 52

Oldest Year of Tax: 2013 G

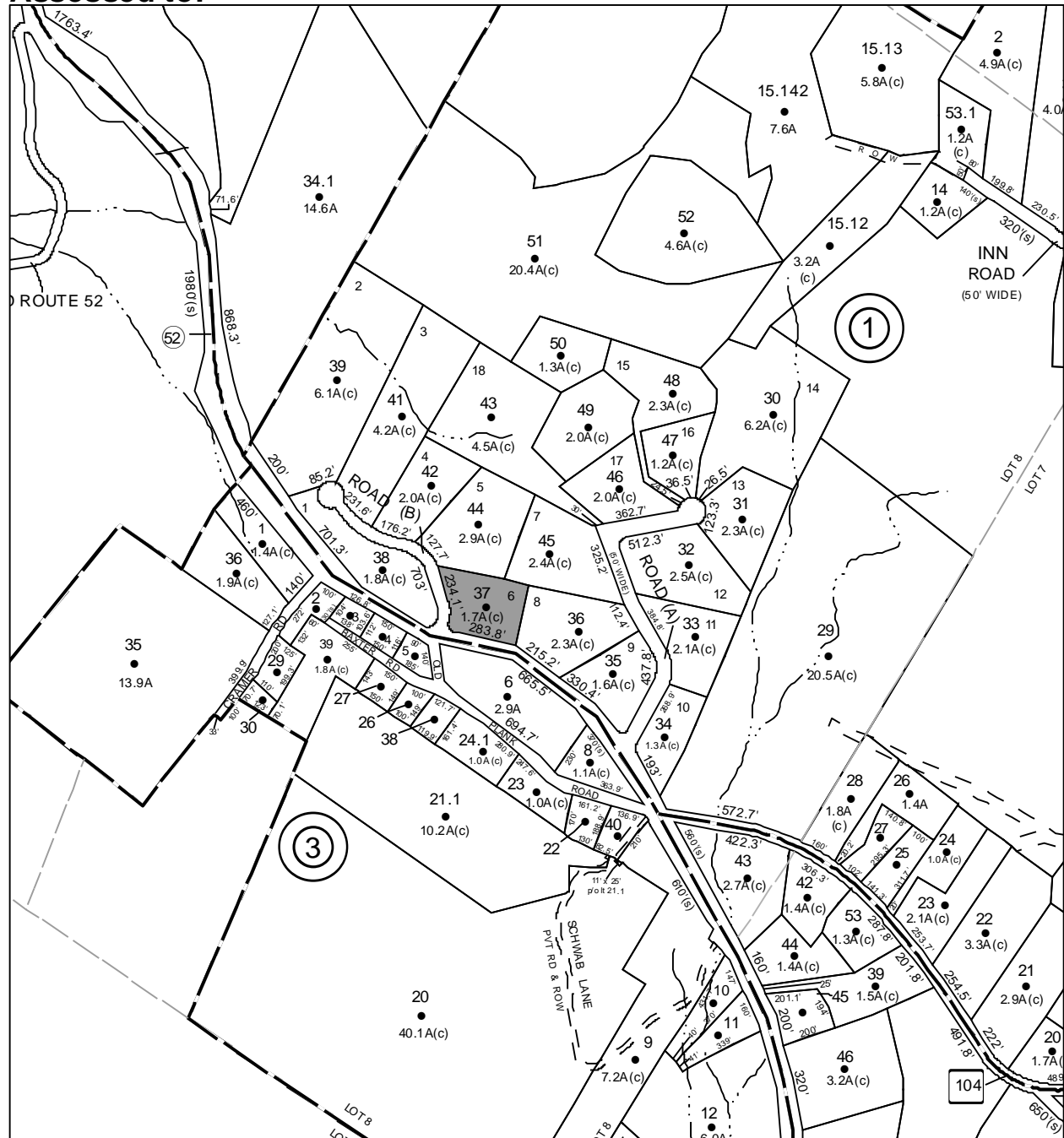
Amount: \$ 5,106

Acres: 1.7

Front: 0

Depth: 0

No Image Available



# Parcel # 281

TOWN OF: WOODSTOCK

SBL: 38.2-1-16

Property Class: 314

Rural Vacant Lots of 10 Acres or Less

Location: 1673 SAWKILL RD

Oldest Year of Tax: 2011 G

Amount: \$ 13,033

Acres: 0.11

Front: 50

Depth: 0

No Image Available

Current Owner: COUNTY OF ULSTER

Assessed to: HOUGHTALING HAROLD W

