

# *County of Ulster Public Auction*

## *2017*

**NOTICE OF 1 DAY SALE AT PUBLIC AUCTION OF  
COUNTY LANDS  
QUIMBY THEATRE,  
VANDERLYN HALL  
ULSTER COUNTY COMMUNITY COLLEGE  
491 COTTEKILL RD  
STONE RIDGE, NEW YORK  
APRIL 20, 2017  
9:00 AM**

Pursuant to the resolution of the Ulster County Legislature authorizing the sale of the parcels listed, and in the matter of the foreclosure of tax liens by proceeding in rem pursuant to Article Eleven of the Real Property Tax Law by Ulster County, and all of which have remained, for more than three years, unredeemed, and for all of which the County Commissioner of Finance has made and delivered his deed to the County of Ulster for the same. Listed parcels may include properties deemed hazardous, to which the County of Ulster has not taken title. If a bid is accepted with respect to such a parcel, an amended judgment will be obtained to authorize the conveyance of same directly to the successful purchaser and successful purchaser shall agree to fully indemnify Ulster County with respect to such parcel.

Please take notice that in the event a parcel is not redeemed and is thereafter foreclosed, the County of Ulster assumes no responsibility for any personal property located at the foreclosed premises, and any such personal property shall, as of the time the property is thereafter sold at public auction, be deemed abandoned.

### **TERMS OF SALE**

1. The foregoing information and description are complete as far as the records and knowledge of the undersigned indicate. An express condition of this sale is that no warranty or representation is made as to the accuracy of any description or as to title. The County makes no representation that any parcel is

free from mortgages, liens, judgments, or encumbrances of any kind; that any building or improvements exist, even though the descriptions may state that the building or improvements exist thereon.

2. **Bidders should be aware that where property is located in a village there is the possibility of liens existing due to non-payment of village taxes. Bidders are advised to check on the status of such liens on the date of sale. In addition, any bidder should note that the county may or may not sign agreements with individual Villages to include in the sale the amount of delinquent village taxes. Whether or not such an agreement exists as to any particular parcel or Village may be ascertained from the County Commissioner of Finance on the date of sale.**
3. The County Commissioner of Finance reserves the right but shall not be obligated to provide any additional information regarding any parcel on the date of sale. Research should be done prior to auction by prospective bidder.
4. The right is reserved by the undersigned to withdraw any of the aforementioned parcels from such sale at any time before the same are struck down, or to reject any and all bids made at the time of the sale with respect thereto.
5. At the time and place of Auction, all purchasers will sign a memorandum of purchase wherein the purchaser affirms that he or she is not acting on behalf of the former owner(s).
6. At the time the premises are struck down, the successful bidder will be required **immediately** to pay at least **30%** of his/her bid by **cash, certified check, cashier's check or money order(s) and a separate check for \$185.00 or \$310.00, depending on the classification of the property, for the recording fee for the deed. All bids \$500 dollars and under must be paid in full at the time of the sale.** The balance of the said bid must be paid in **cash**,

- certified check, cashier's check or money order(s)** to the Ulster County Commissioner of Finance within **fifteen (15)** business days (**May 11, 2017**) from the time the premises are struck down or the offer shall be deemed withdrawn and the monies paid will be forfeited.
7. The County Commissioner of Finance or his representative may declare such brief recesses during conduct of the sale as may be reasonable and feasible.
  8. If a successful bidder wishes to immediately bid on a next property coming up for sale, he may delay payment on prior parcel until after the second parcel is sold.
  9. **Every bid made at the sale shall be deemed a firm offer to purchase, subject to acceptance or rejection by the Ulster County Legislature in its sole and absolute discretion.** If accepted, a **quitclaim deed** conveying the interest of the County in the parcel of land will be executed and delivered. The successful bidder is subject to the condition and covenant that the said County of Ulster shall in no event be or become liable for any defects in title so conveyed for any cause whatsoever, and no claim or demand of any nature shall ever be made against the said County of Ulster arising from such sale or proceedings leading thereto. In the event any offer is rejected by the Ulster County Legislature, the monies paid there under shall be promptly refunded.
  10. **Bids will not be submitted to the Legislature until they are paid in full. Transfer gains and E & A forms must be fully completed by a bidder to allow recording of the deed. If bidder fails to comply with these requirements, his/her bid will be rejected and money returned or forfeited.**
  11. The opening bid shall be the redemption amount listed for each property except, in instances where the County Commissioner of Finance has established a lower minimum. Succeeding bids must be made in multiples of at least \$100. Interest is not paid on bids rejected by the County Legislature.
  12. **The purchaser of any of said parcels shall, at the time and place of sale, sign a memorandum of his/her offer to purchase and an agreement to comply with the terms and conditions of sale herein contained, and to execute transfer gains and E & A forms to allow recording of the deed. When taking title to property in more than one name, please be specific as to the form of ownership you would like the deed to be in, i.e. (tenants in common, joint tenants with the right of survivorship or in the case of a married couple tenants by the entirety). There are significant differences in each form of ownership, so if one is unsure or has questions, a private attorney should be consulted.**
  13. Upon the approval of the purchase bid, the deed will be filed with the County Clerk.
  14. **POSSESSION OF PROPERTY IS FORBIDDEN UNTIL THE DEED IS RECORDED WITH THE ULSTER COUNTY CLERK CONVEYING TITLE TO THE PURCHASER. TITLE VESTS UPON THE RECORDING OF THE DEED.**
  15. SUCCESSFUL BIDDERS SHALL BE RESPONSIBLE FOR PAYMENT OF **2017-2018** SCHOOL TAXES, ANY VILLAGE OR TOWN WATER AND SEWER RENTS AND ASSESSMENTS, ANY OTHER APPLICABLE CHARGES (INCLUDING BUT NOT LIMITED TO, OMITTED AND PRO RATED TAXES, DEMOLITION CHARGES AND INTEREST AND PENALTIES), AND ALL SUBSEQUENT TAX LEVIES.
  16. Evictions, if necessary, are the sole responsibility of the successful bidder once the deed has been recorded in their name.
  17. All registered bidders are required to provide proper picture I.D. with a signature.

COUNTY OF ULSTER BY:  
Honorable Kenneth J. Ronk, Jr., Chairman,  
Ulster County Legislature

CONTACT INFORMATION:  
Burton Gulnick, Jr.  
Ulster County Commissioner of Finance

Phone: (845) 340-3297  
Website: [www.ulstercountyny.gov/finance](http://www.ulstercountyny.gov/finance)

## CODES FOR CLASSIFICATIONS

100 AGRICULTURAL

200 RESIDENTIAL

300 VACANT LAND

400 COMMERCIAL

500 RECREATION & ENTERTAINMENT

600 COMMUNITY SERVICES

700 INDUSTRIAL

800 PUBLIC SERVICES

900 WILD, FORESTED, CONSERVATION  
LANDS & PUBLIC PARKS

## **IMPORTANT NOTICE**

**The County of Ulster strongly recommends that all prospective bidders thoroughly research and investigate any property(ies) they are planning on bidding on for judgments, liens, mortgages, exact location, description, physical condition and legal use prior to bidding at the auction.**

**IF YOU HAVE NOT THOROUGHLY RESEARCHED AND INVESTIGATED THE PROPERTY(IES) YOU PLAN ON BIDDING ON, AND/OR DO NOT HAVE THE CORRECT FORM OF PAYMENT IN PLACE AT THE TIME AND PLACE OF THE AUCTION, PLEASE DO NOT BID ON ANY OF THEM.**

**IF YOU ARE DISSATISFIED WITH YOUR PURCHASE AND DO NOT PAY YOUR BID BALANCE YOU WILL NOT RECEIVE YOUR MONIES BACK. MONIES PAID WILL BE FORFEITED.**

# Parcel # 1

TOWN OF: ESOPUS

SBL: 56.51-1-7

Property Class: 311  
Residential Vacant Land

Location: 49 CONNELLY RD

Oldest Year of Tax: 2013 G

Amount: \$ 7,099

Acres: 0

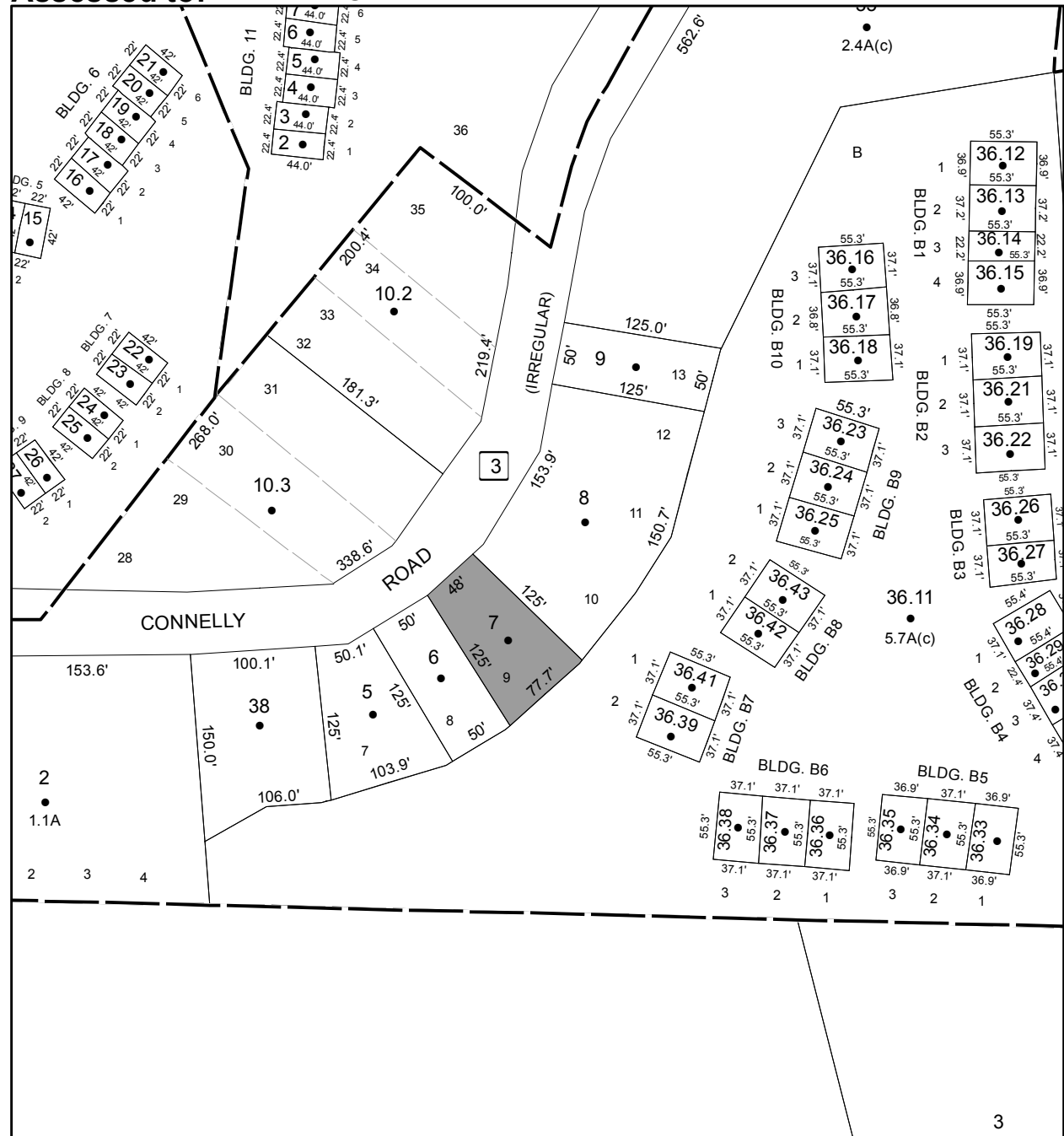
Front: 48

Depth: 125

No Image  
Available

Current Owner:

Assessed to: WHIPPLE GERALD C



# Parcel # 3

TOWN OF: ESOPUS

SBL: 63.3-3-22.420

Property Class: 311  
Residential Vacant Land

Location: 3 VICTORIA LN

Oldest Year of Tax: 2014 G

Amount: \$ 20,464

Acres: 2.3

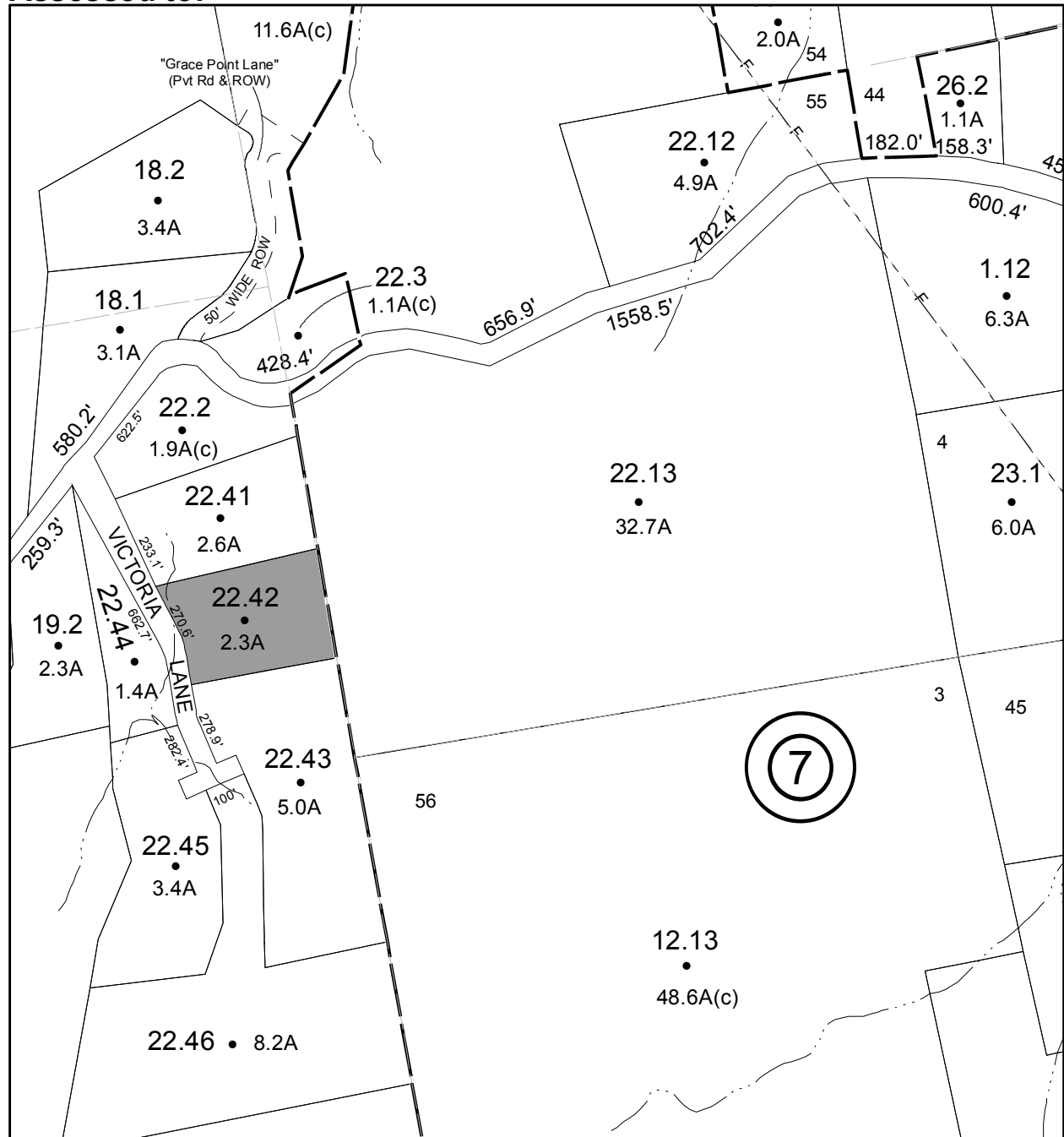
Front: 0

Depth: 0

**No Image Available**

Current Owner:

Assessed to: KOLAJ PAUL



# Parcel # 4

TOWN OF: ESOPUS

SBL: 63.3-3-22.440

Property Class: 311  
Residential Vacant Land

Location: 2 VICTORIA LN

Oldest Year of Tax: 2014 G

Amount: \$ 8,769

Acres: 1.4

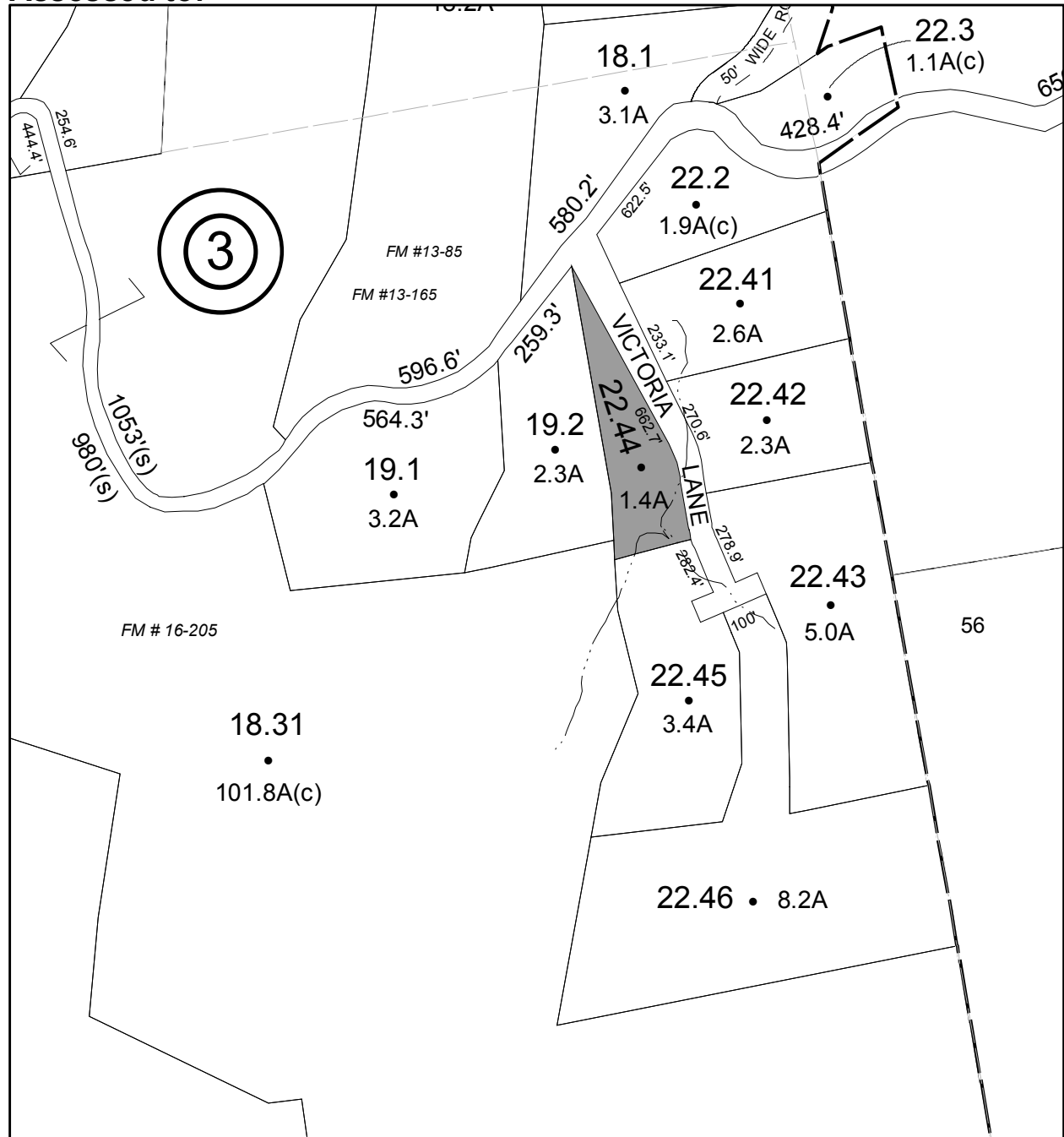
Front: 0

Depth: 0

**No Image  
Available**

Current Owner:

Assessed to: KOLAJ PAUL KOLAJ MODESTA



# Parcel # 5

TOWN OF: ESOPUS

SBL: 63.3-4-8

Property Class: 311  
Residential Vacant Land

Location: 200 UNION CENTER RD

Oldest Year of Tax: 2014 G

Amount: \$ 1,553

Acres: 0.48

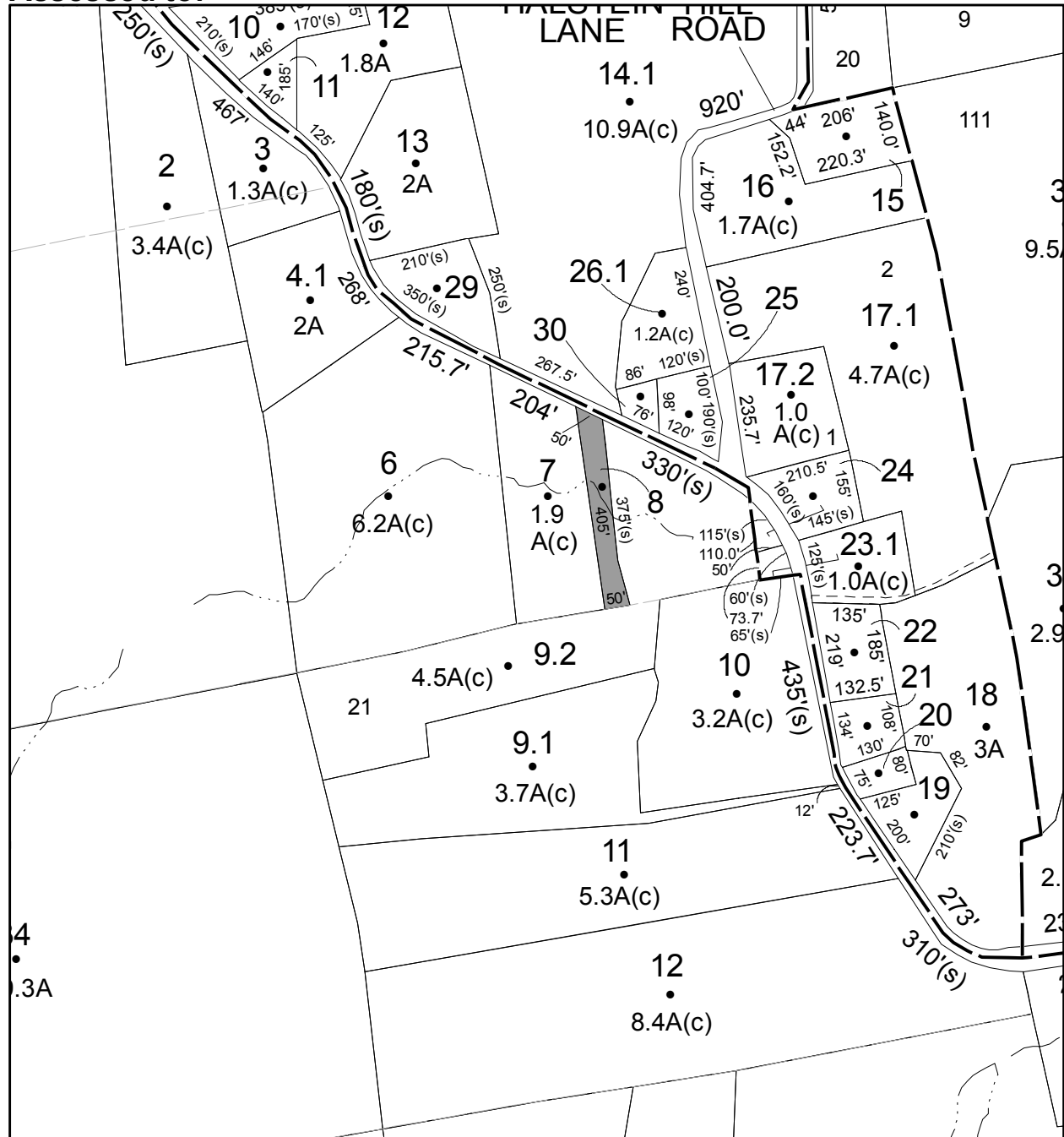
Front: 0

Depth: 0

No Image  
Available

Current Owner:

Assessed to: PLAYFORD KATHERINE PLAYFORD ROBERT



# Parcel # 6

TOWN OF: ESOPUS

SBL: 63.3-5-30

Property Class: 310  
Residential

Location: 193 UNION CENTER RD

Oldest Year of Tax: 2014 G

Amount: \$ 13,944

Acres: 0.14

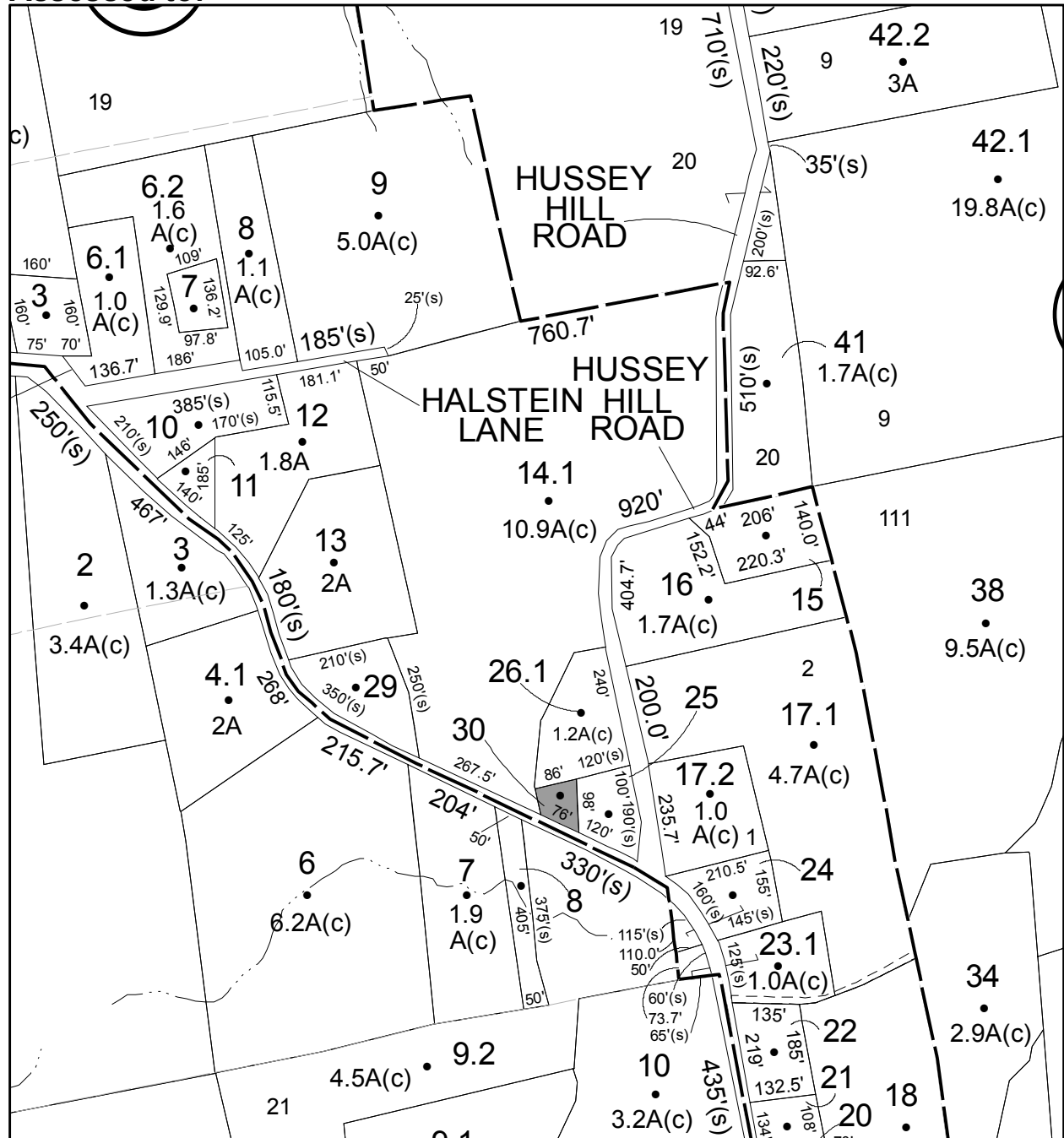
Front: 0

Depth: 0

**No Image  
Available**

Current Owner:

Assessed to: PLAYFORD KATHERINE PLAYFORD ROBERT





# Parcel # 7

TOWN OF: ESOPUS

SBL: 63.4-6-11.110

Property Class: 311  
Residential Vacant Land

Location: UNION CTR RD

Oldest Year of Tax: 2012 G

Amount: \$ 1,439

Acres: 2.2

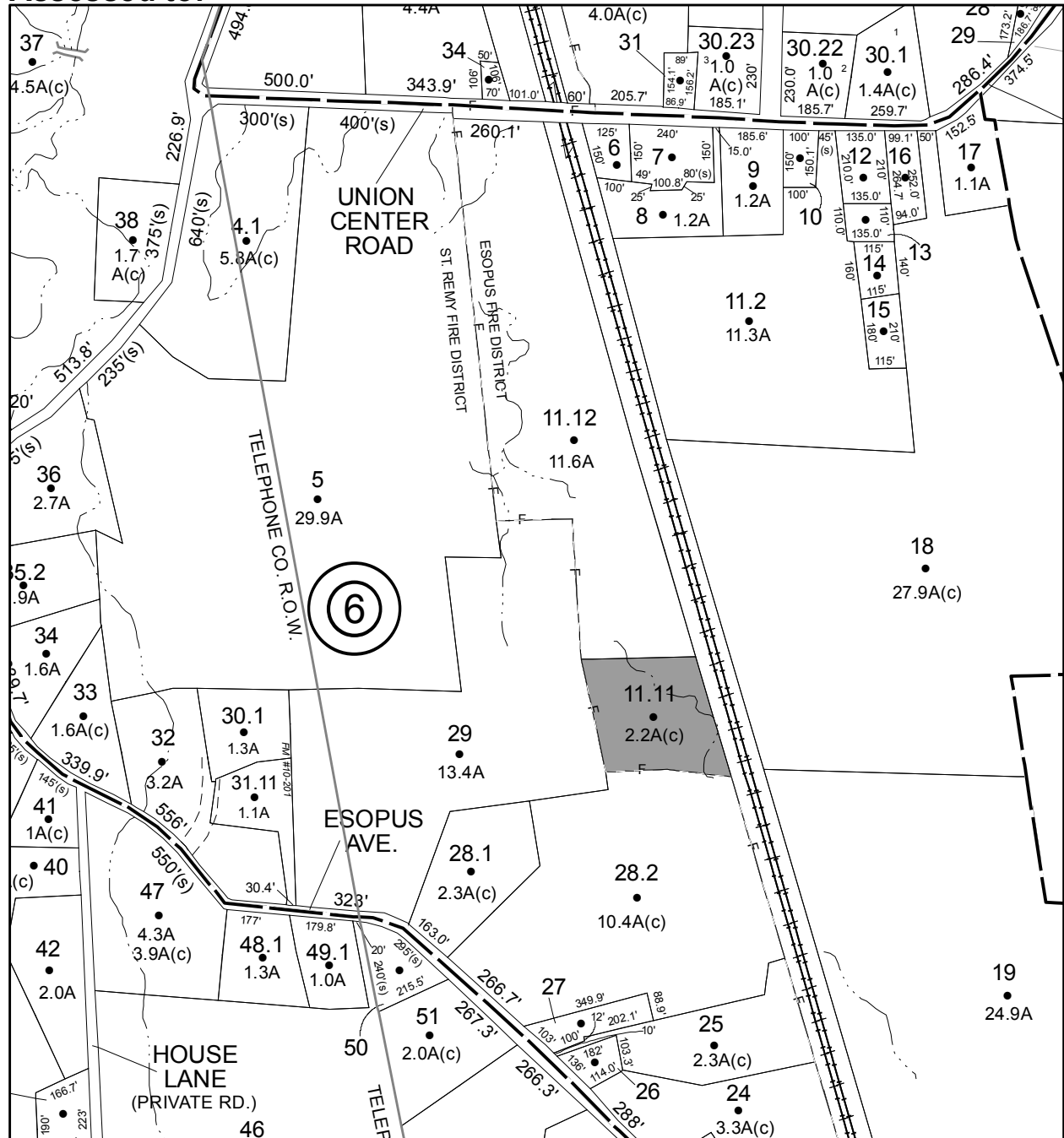
Front: 0

Depth: 0

# No Image Available

Current Owner:

Assessed to: IRVING THOMAS



# Parcel # 8

TOWN OF: ESOPUS

SBL: 71.1-2-12.100

Property Class: 322

Residential Vacant Land Over 10 Acres

Location: SUOMINENS RD

Oldest Year of Tax: 2014 G

Amount: \$ 17,505

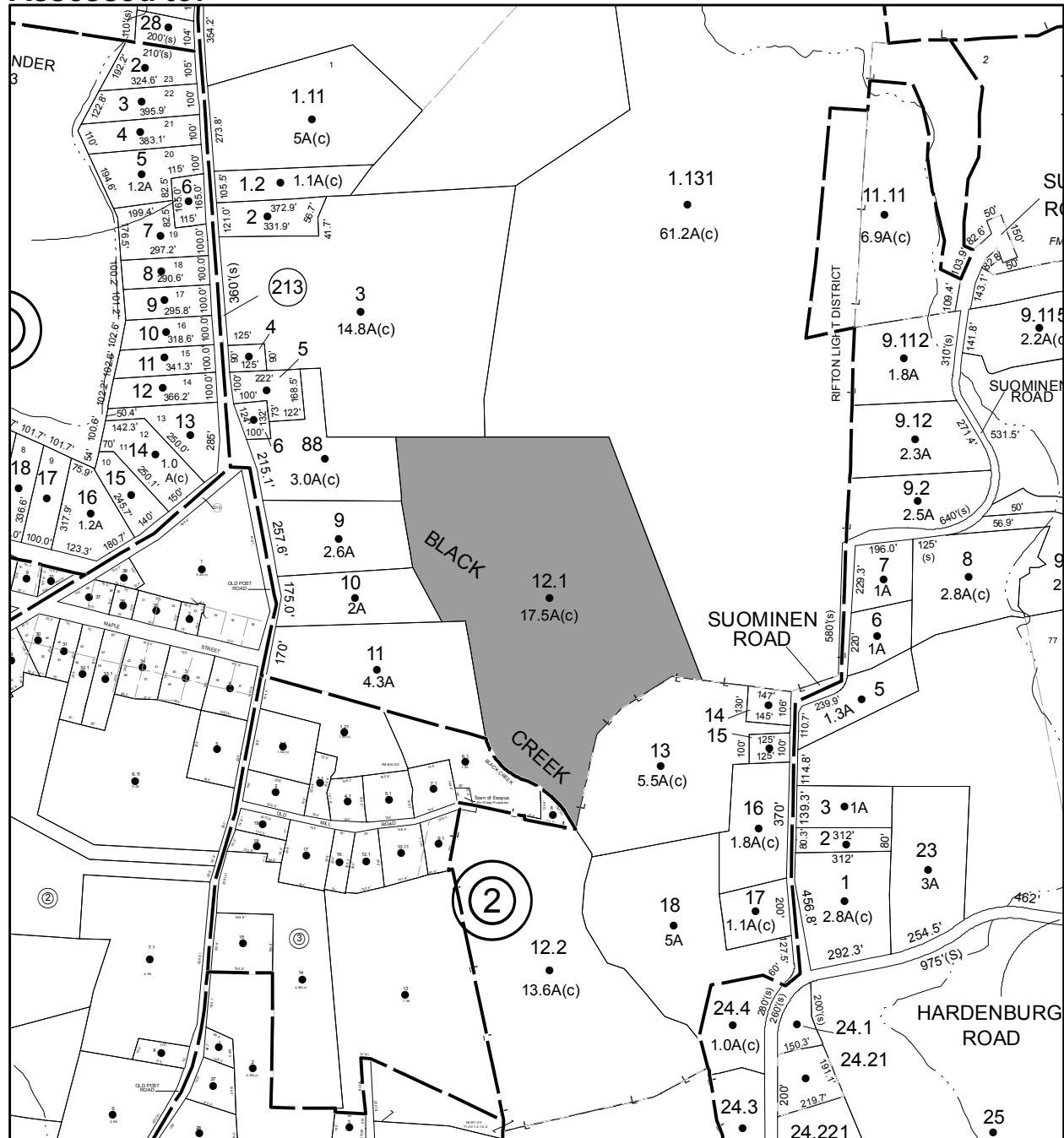
Acres: 17.5

Front: 0

Depth: 0

Current Owner:

Assessed to: WELLS CHRISTOPHER A WELLS NOAH E



**No Image Available**

# Parcel # 9

TOWN OF: ESOPUS

SBL: 71.4-3-20

Property Class: 260  
Seasonal Residences

Location: 44 COTTAGE CT

Oldest Year of Tax: 2014 G

Amount: \$ 15,262

Acres: 0

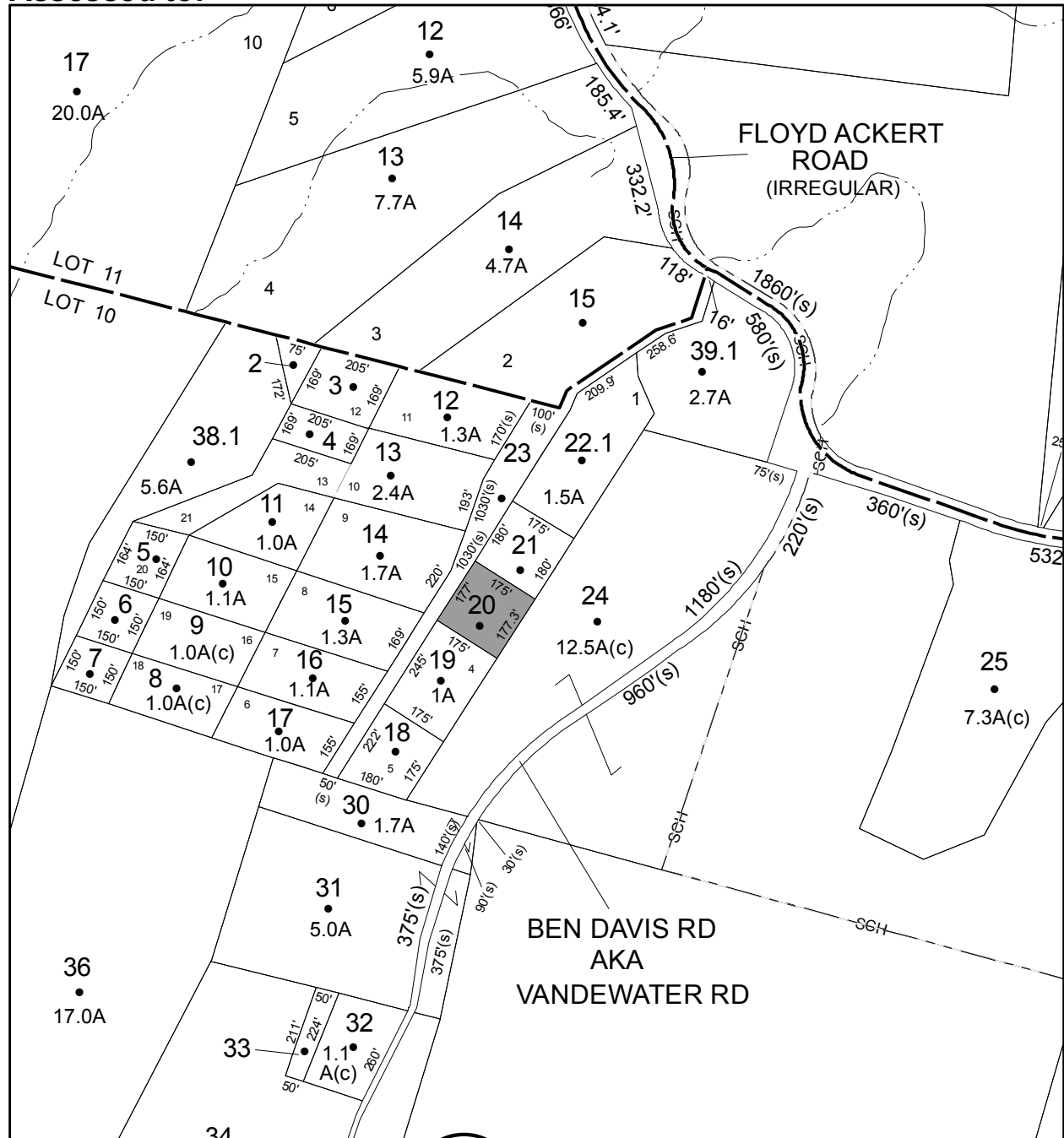
Front: 177

Depth: 175

**No Image  
Available**

Current Owner:

Assessed to: CARROLL MICHAEL CARROLL KIM



# Parcel # 10

TOWN OF: GARDINER

SBL: 92.4-3-34

Property Class: 210  
One Family Year

Location: 271 TILLSON LAKE RD

Oldest Year of Tax: 2014 G

Amount: \$ 20,901

Acres: 8

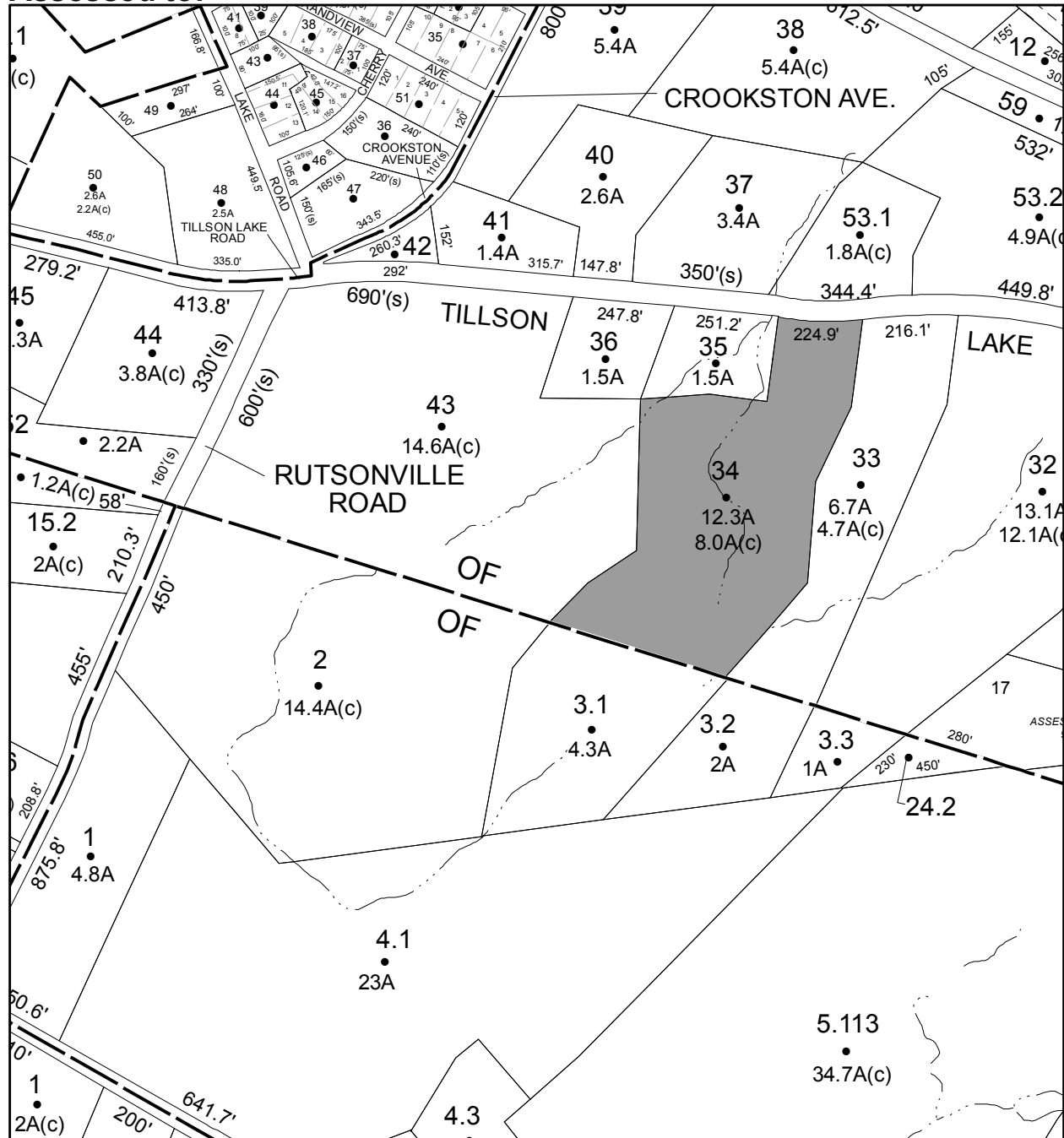
Front: 224.9

Depth: 0

**No Image Available**

Current Owner:

Assessed to: WHATELEY FRANKLIN WHATELEY ROSE



# Parcel # 12

TOWN OF: GARDINER

SBL: 94.1-2-5

Property Class: 210  
One Family Year

Location: 1030 OLD FORD RD

Oldest Year of Tax: 2014 G

Amount: \$ 33,258

Acres: 2

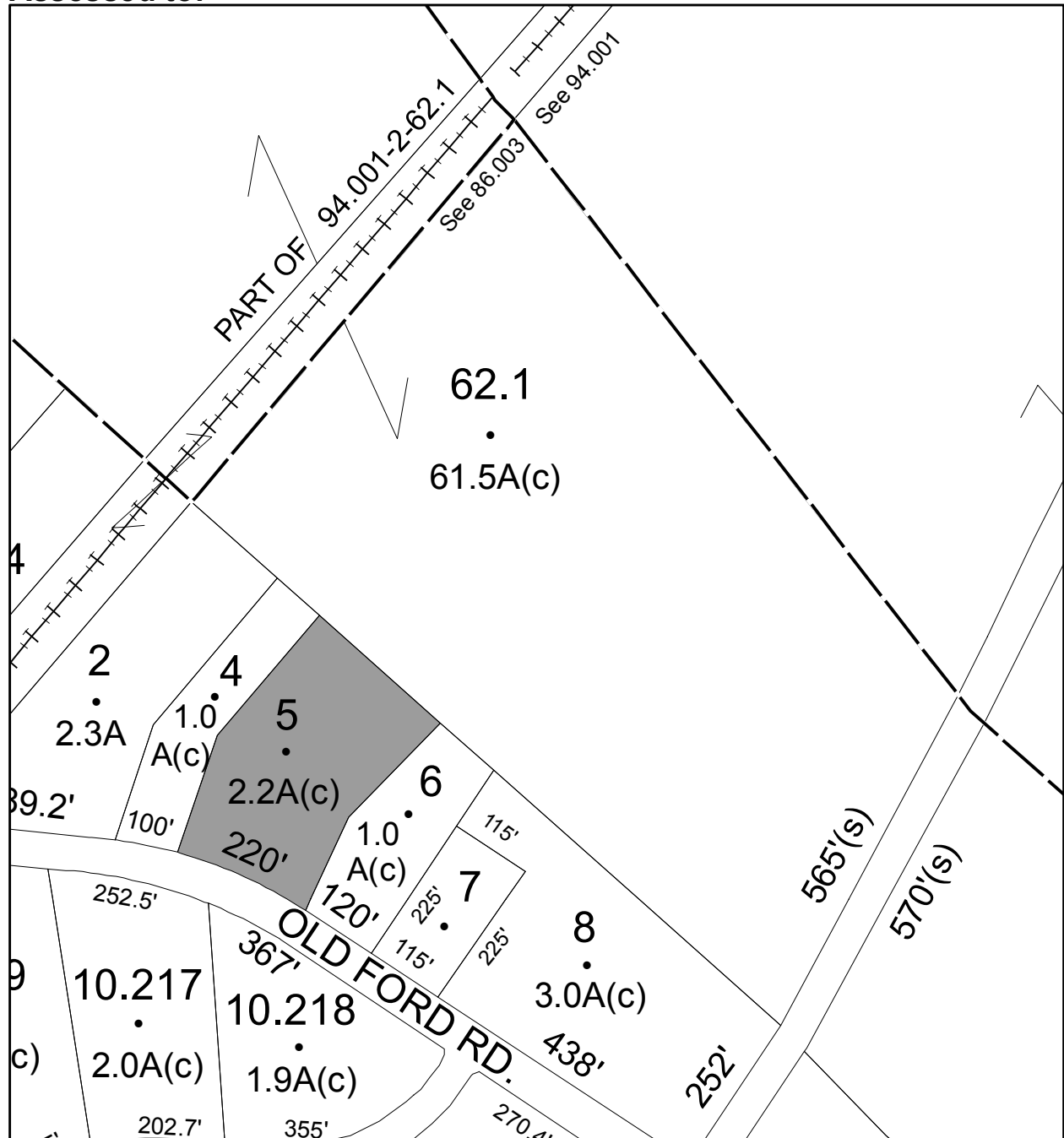
Front: 220

Depth: 0

Current Owner:

Assessed to: LIEN JACK M

LIEN CHRISTINE L



**Parcel # 15**

**TOWN OF: HURLEY**

**SBL: 37.2-5-9.100**

**Property Class: 311**  
Residential Vacant Land

**Location: GLENVIEW DR**

**Oldest Year of Tax: 2013 G**

**Amount: \$ 946**

**Acres: 0.4**

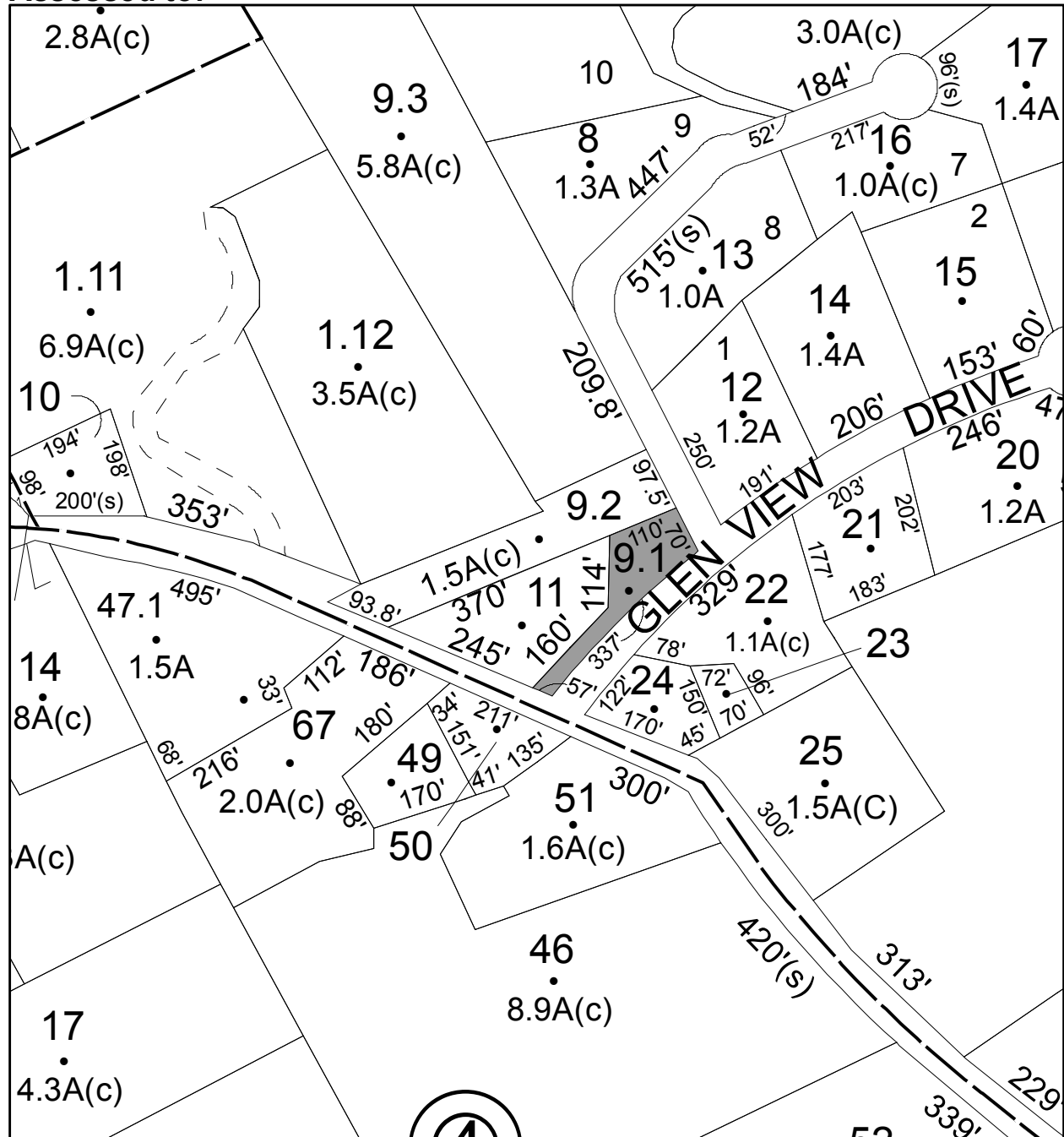
**Front: 0**

**Depth: 0**

**No Image Available**

**Current Owner:**

**Assessed to: TERWILLIGER PAUL**



# Parcel # 17

TOWN OF: HURLEY

SBL: 55.12-8-22

Property Class: 311  
Residential Vacant Land

Location: 555 MT VIEW AVE

Oldest Year of Tax: 2014 G

Amount: \$ 4,027

Acres: 0.63

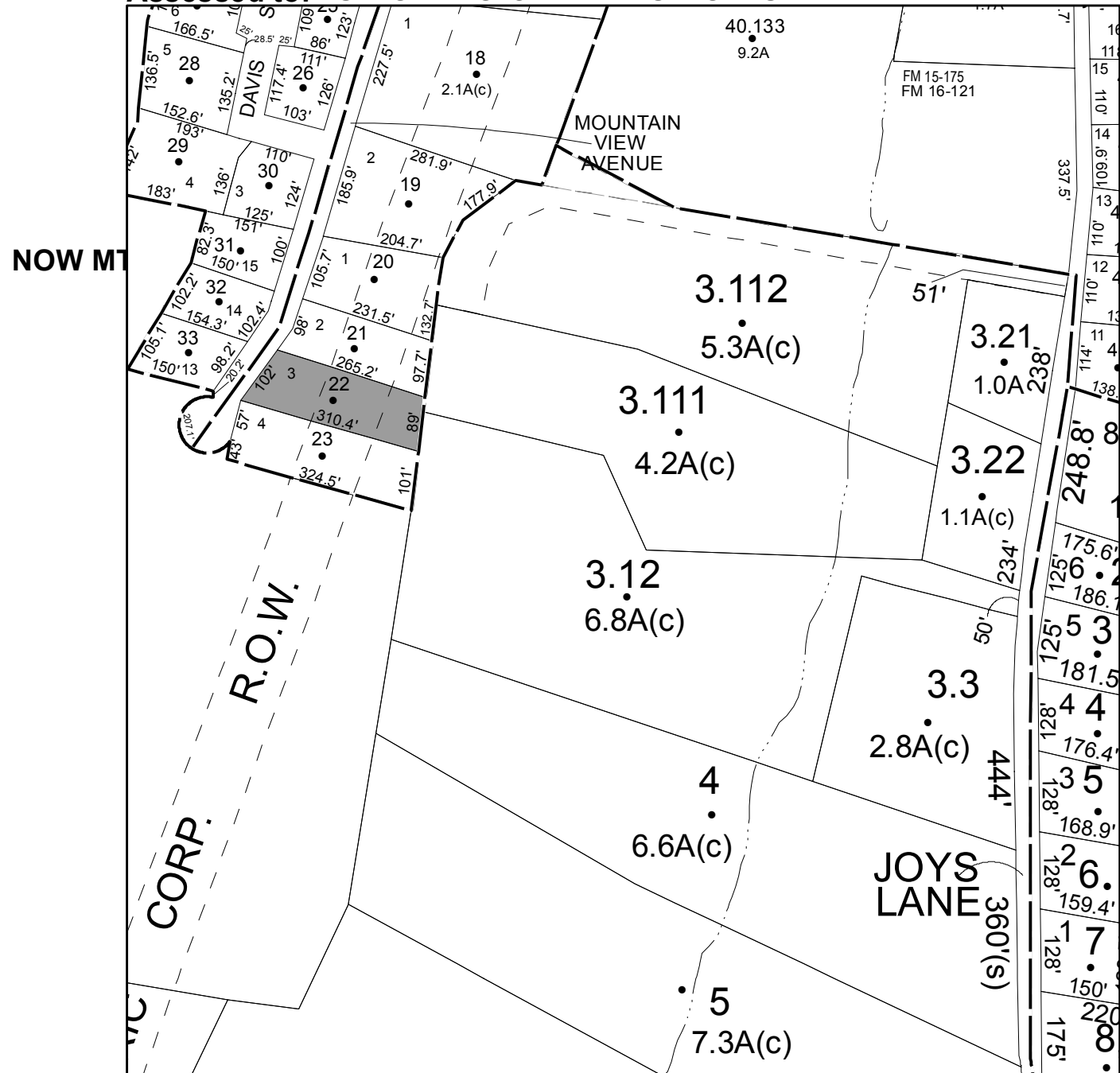
Front: 102

Depth: 310.4

**No Image  
Available**

**Current Owner:**

**Assessed to: BURNS CHRISTOPHER A BURNS PAULA A**



# Parcel # 19

TOWN OF: KINGSTON

SBL: 39.3-1-1

Property Class: 210  
One Family Year

Location: 24 OLD BALL PARK RD

Oldest Year of Tax: 2014 G

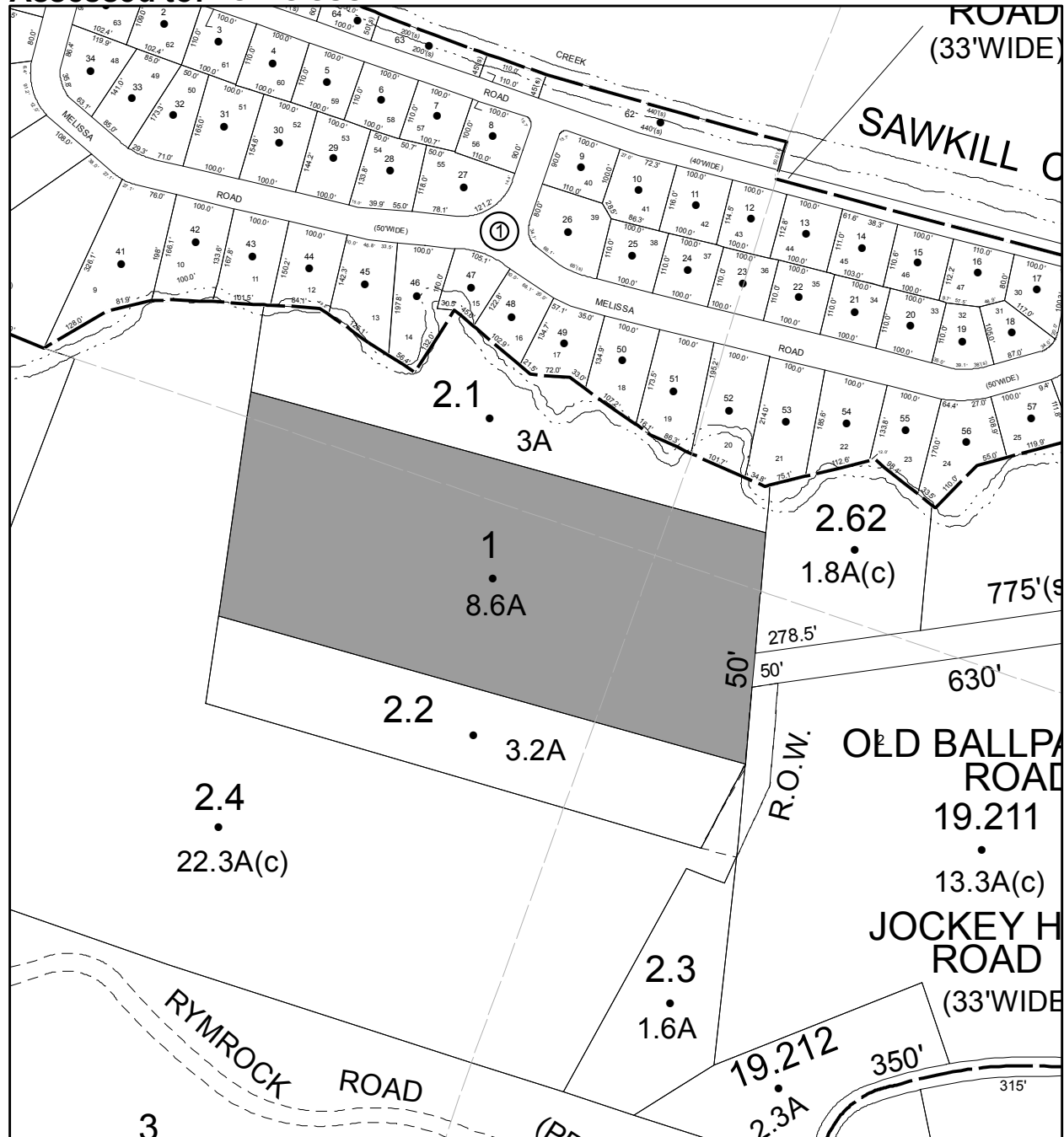
Amount: \$ 16,898

Acres: 8.6

Front: 0

Depth: 0

Current Owner: ESTES SUSAN & FRANKLYN JR RYAN ELIZABETH  
Assessed to: ESTES SUSAN RYAN ELIZABETH





# Parcel # 20

TOWN OF: KINGSTON

SBL: 39.3-1-2.100

Property Class: 314

Rural Vacant Lots of 10 Acres or Less

Location: OLD BALL PARK RD

Oldest Year of Tax: 2014 G

Amount: \$ 4,733

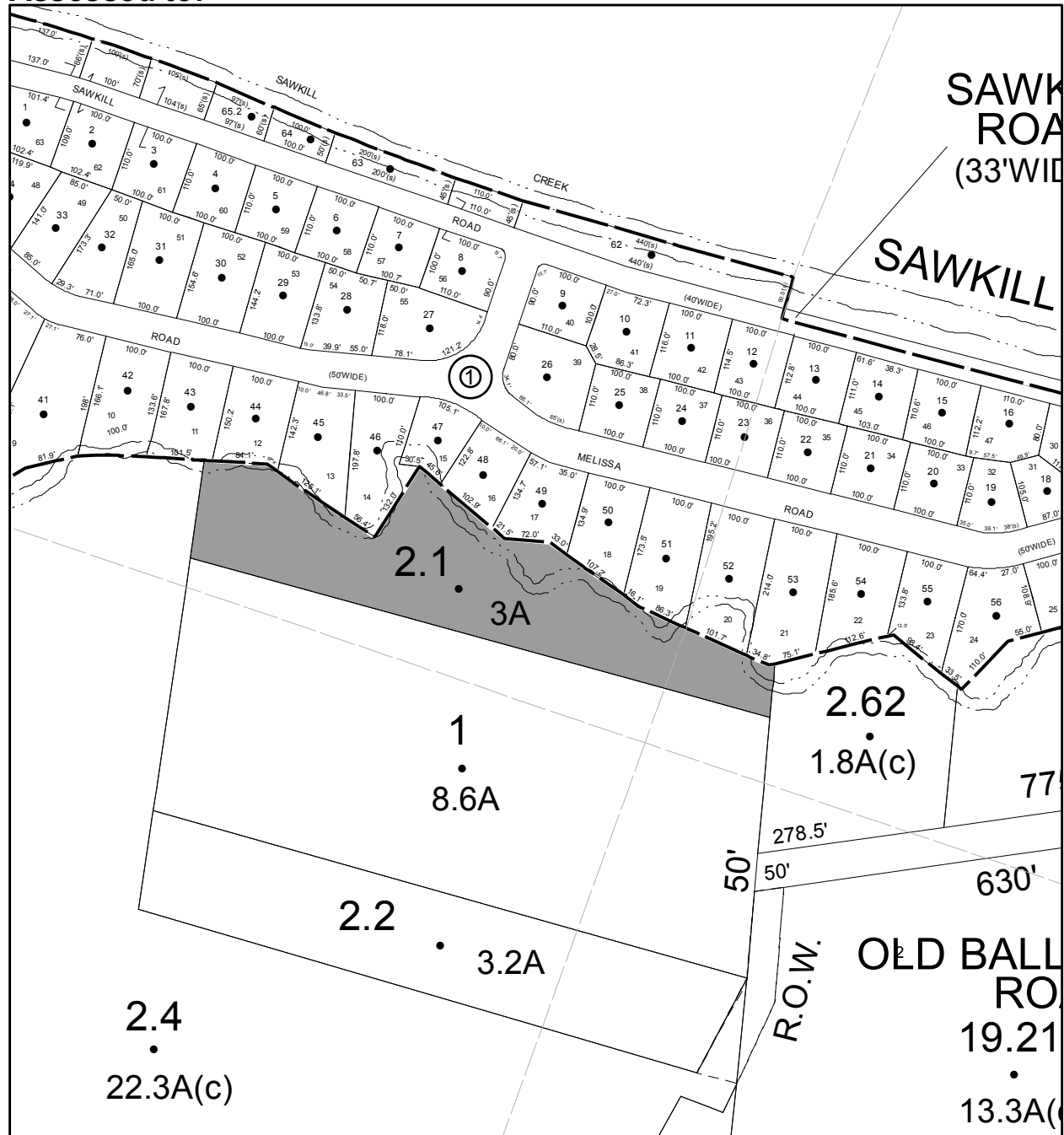
Acres: 3

Front: 0

Depth: 0

**No Image Available**

Current Owner: ESTES SUSAN & FRANKLYN JR. RYAN ELIZABETH  
Assessed to: ESTES SUSAN RYAN ELIZABETH



**Parcel # 22**

**TOWN OF: KINGSTON**

**SBL: 39.45-1-59**

**Property Class: 311**  
Residential Vacant Land

**Location: 3 MELISSA RD**

**Oldest Year of Tax: 2014 G**

**Amount: \$ 5,522**

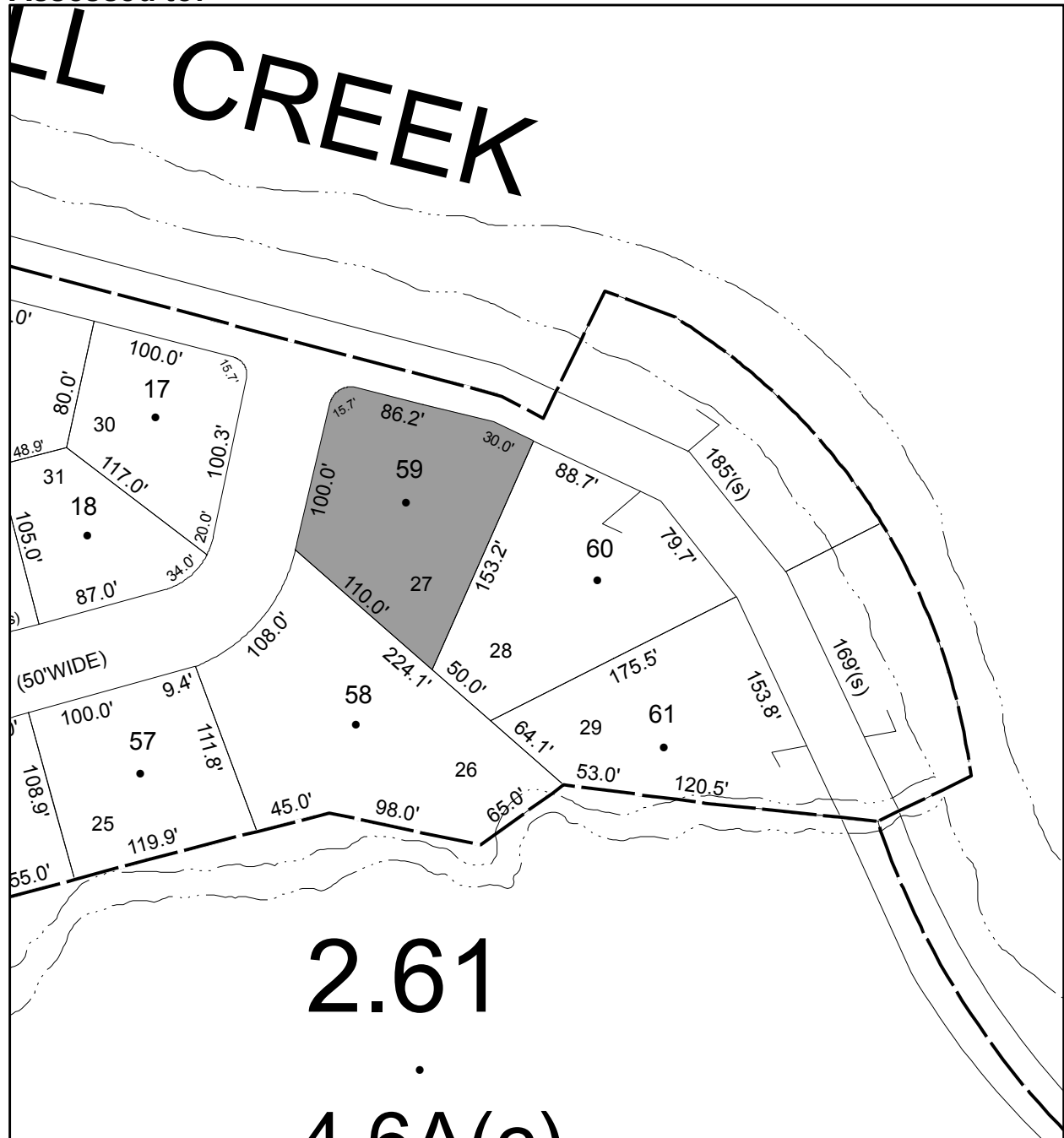
**Acres: 0.36**

**Front: 0**

**Depth: 0**

**Current Owner:**

**Assessed to: ELLIOTT SCOTT C KINDALL CRESCENT N**



**No Image Available**

# Parcel # 23

TOWN OF: KINGSTON

SBL: 48.1-1-22

Property Class: 910

Private Wild and Forest Lands except for Private

Location:

Oldest Year of Tax: 2014 G

Amount: \$ 4,026

Acres: 15

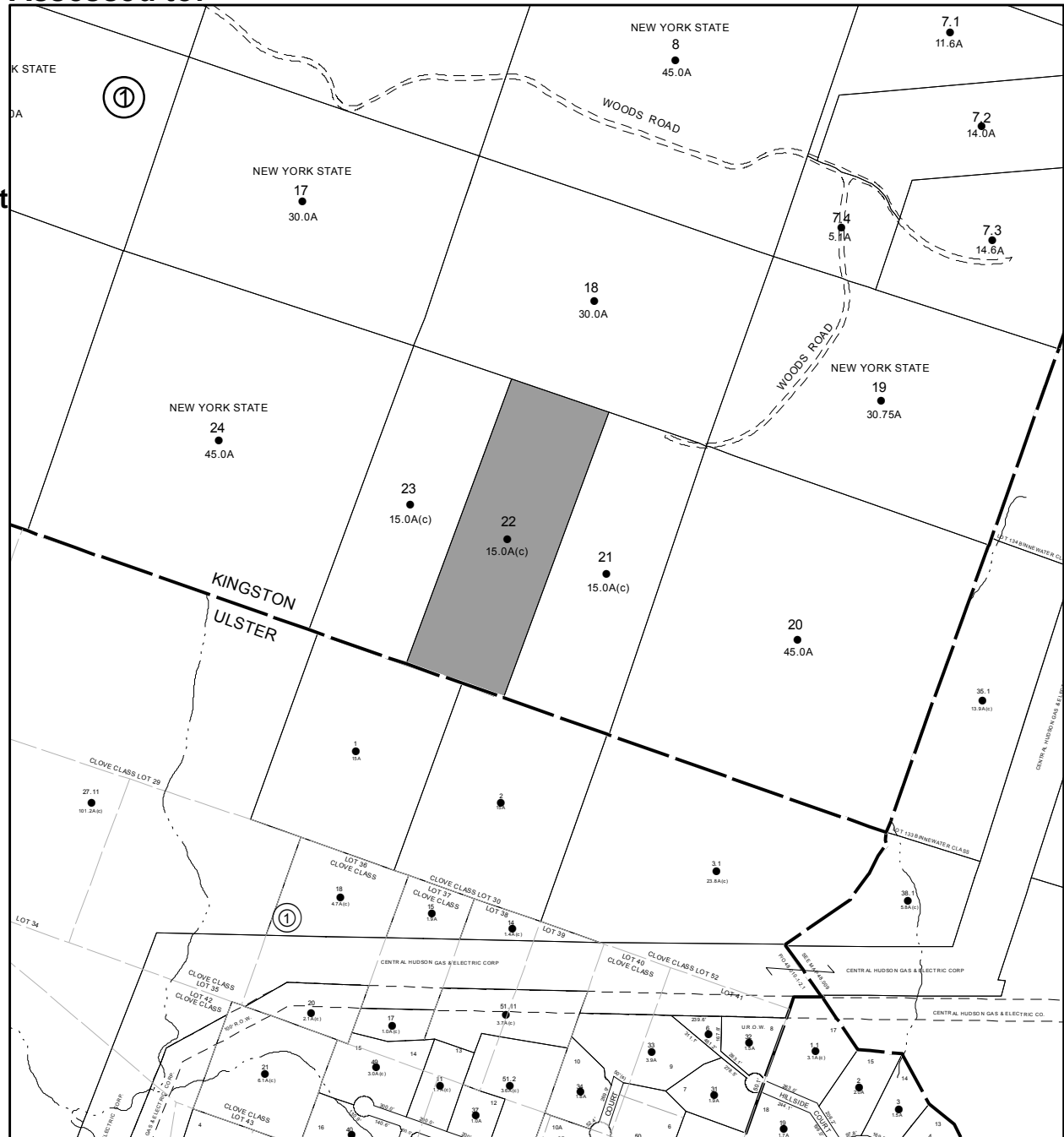
Front: 0

Depth: 0

No Image Available

Current Owner:

Assessed to: WALKER JOHN M JR



# Parcel # 24

TOWN OF: LLOYD

SBL: 79.4-2-38

Property Class: 260  
Seasonal Residences

Location: 722 N CHODIKEE LAKE RD

Oldest Year of Tax: 2013 G

Amount: \$ 24,806

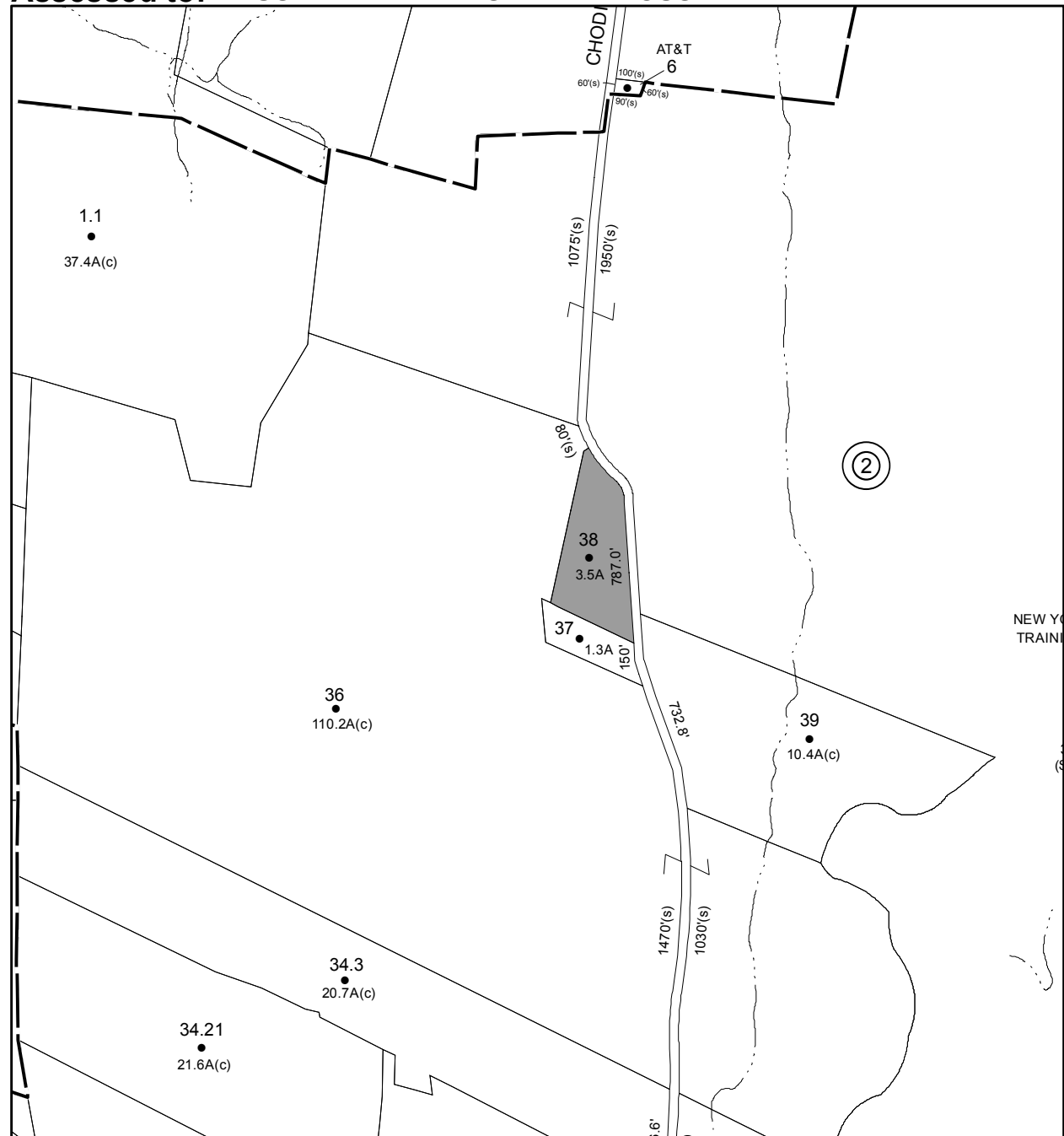
Acres: 3.5

Front: 0

Depth: 0



Current Owner: MEUSER WILLIAM E SR  
Assessed to: MEUSER WILLIAM E SR WHITEHOUSE



# Parcel # 25

TOWN OF: LLOYD

SBL: 87.3-1-27.100

Property Class: 311  
Residential Vacant Land

Location: SOUTH ST

Oldest Year of Tax: 2013 G

Amount: \$ 809

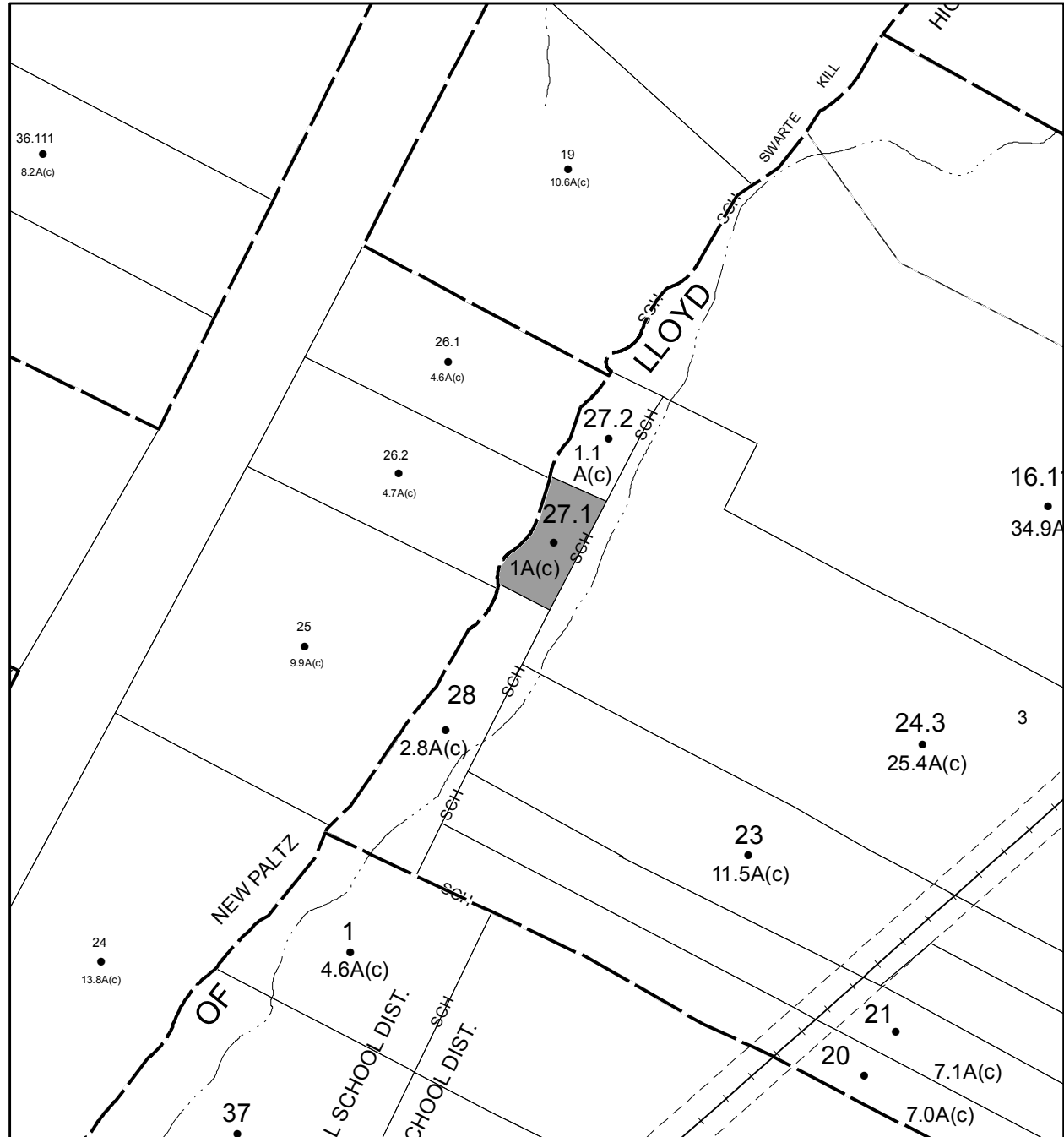
Acres: 1

Front: 0

Depth: 0

**No Image  
Available**

Current Owner:  
Assessed to: GRILLO GERARD



# Parcel # 26

TOWN OF: LLOYD

SBL: 87.3-1-27.200

Property Class: 311  
Residential Vacant Land

Location: SOUTH ST

Oldest Year of Tax: 2013 G

Amount: \$ 831

Acres: 1.1

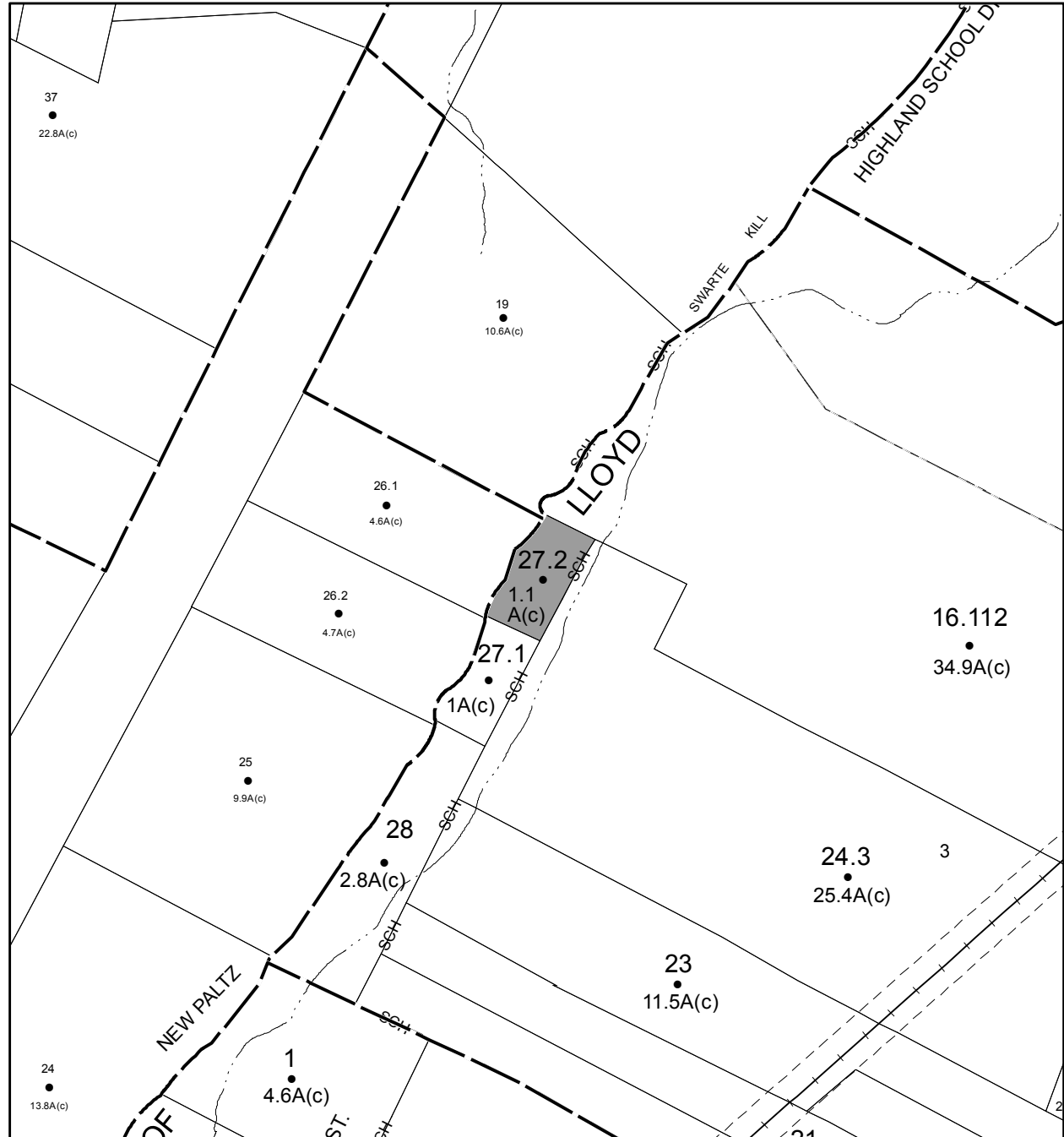
Front: 0

Depth: 0

**No Image  
Available**

Current Owner:

Assessed to: GRILLO GERARD



# Parcel # 27

TOWN OF: LLOYD

SBL: 87.10-1-16

Property Class: 311  
Residential Vacant Land

Location: N ELTING CORNERS RD

Oldest Year of Tax: 2012 G

Amount: \$ 17,371

Acres: 0.34

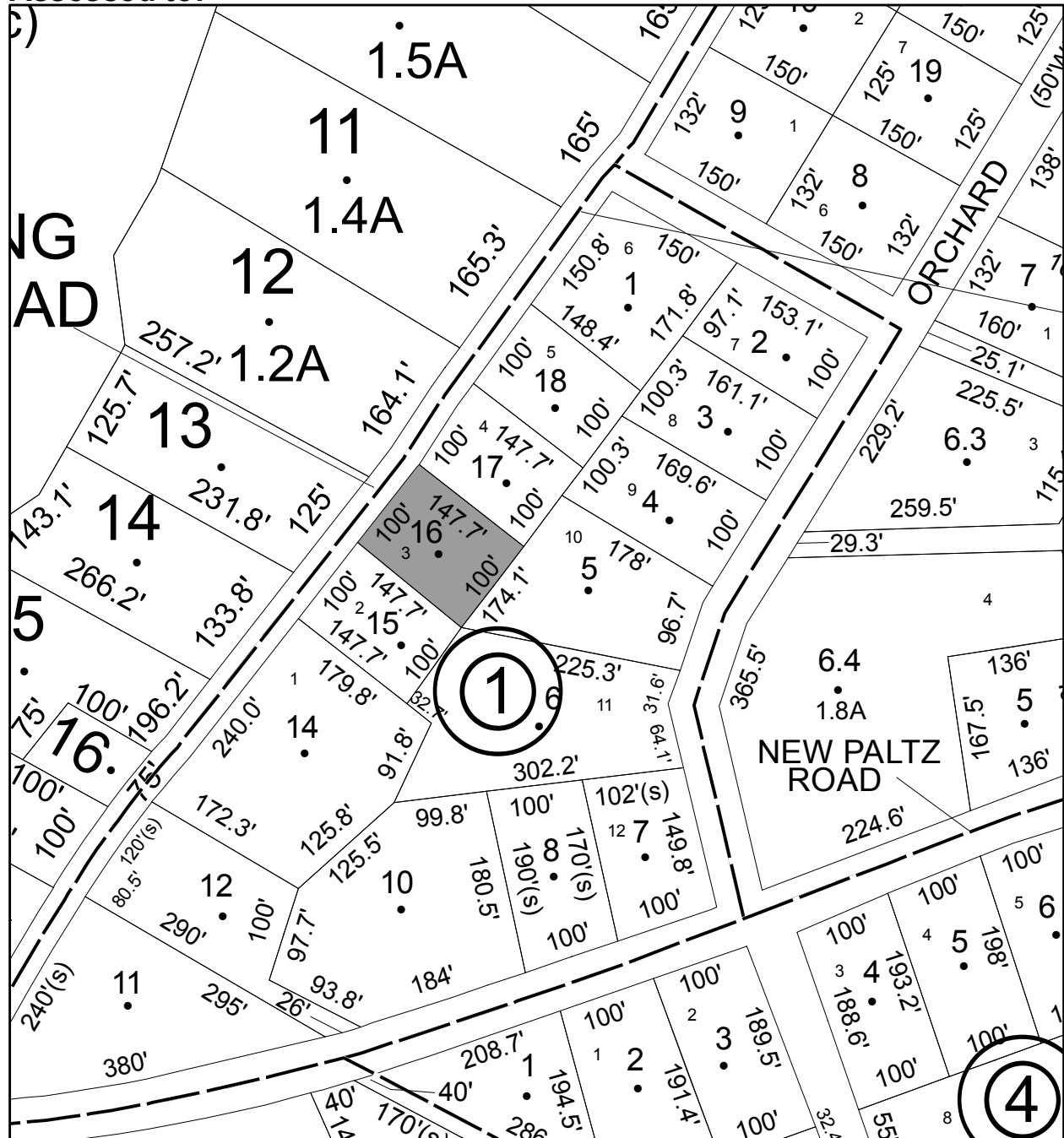
Front: 0

Depth: 0

**No Image Available**

Current Owner:

Assessed to: SPATARO MICHAEL SPATARO FRANCES



# Parcel # 29

TOWN OF: LLOYD

SBL: 88.1-3-3.330

Property Class: 314

Rural Vacant Lots of 10 Acres or Less

Location: ROUTE 9W

Oldest Year of Tax: 2014 G

Amount: \$ 6,779

Acres: 2.3

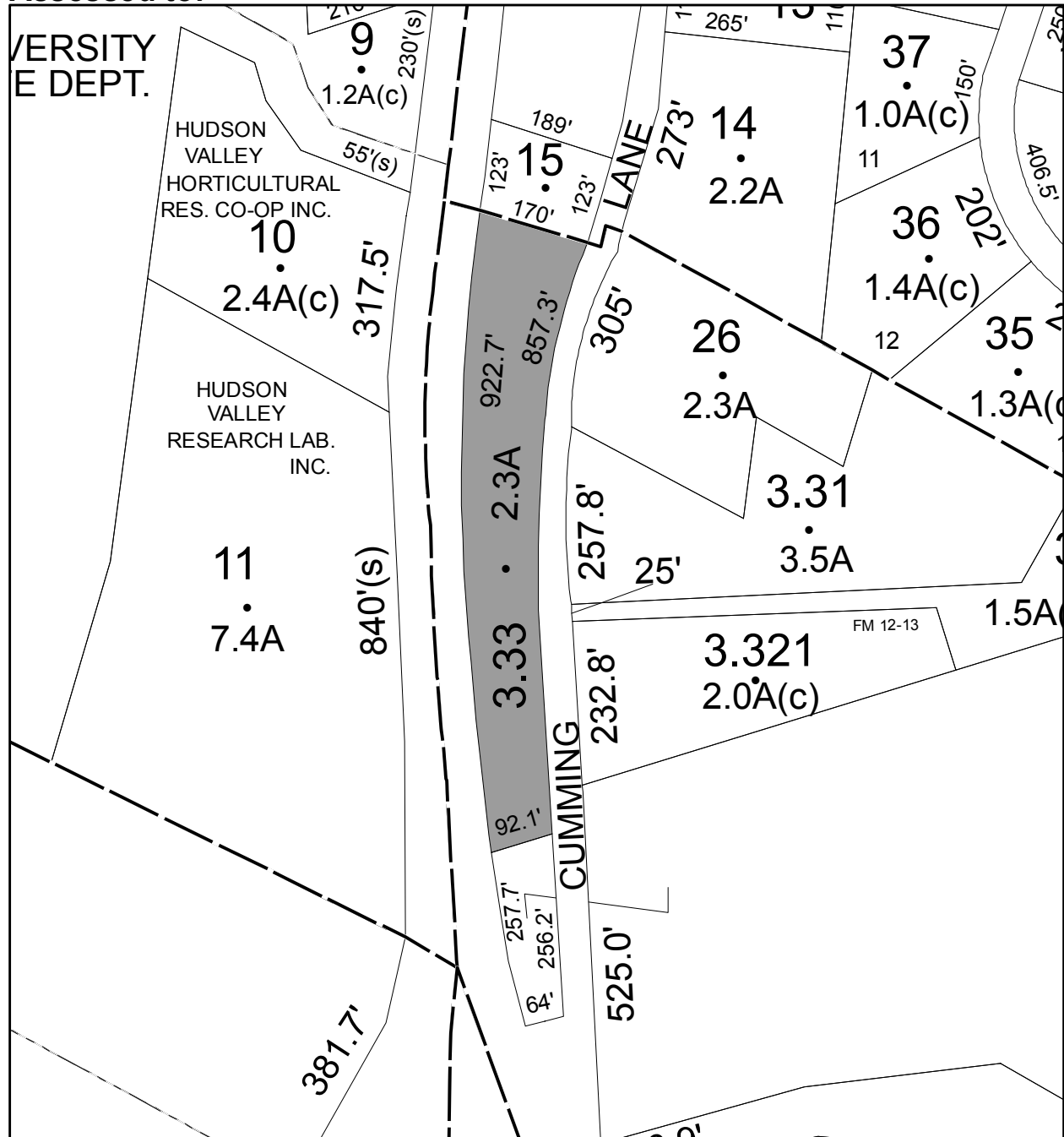
Front: 0

Depth: 0

**No Image Available**

Current Owner:

Assessed to: GREENE MATTHEW M





# Parcel # 31

TOWN OF: LLOYD

SBL: 88.13-4-40.100

Property Class: 311  
Residential Vacant Land

Location: BELLEVUE RD

Oldest Year of Tax: 2013 G

Amount: \$ 44,679

Acres: 2

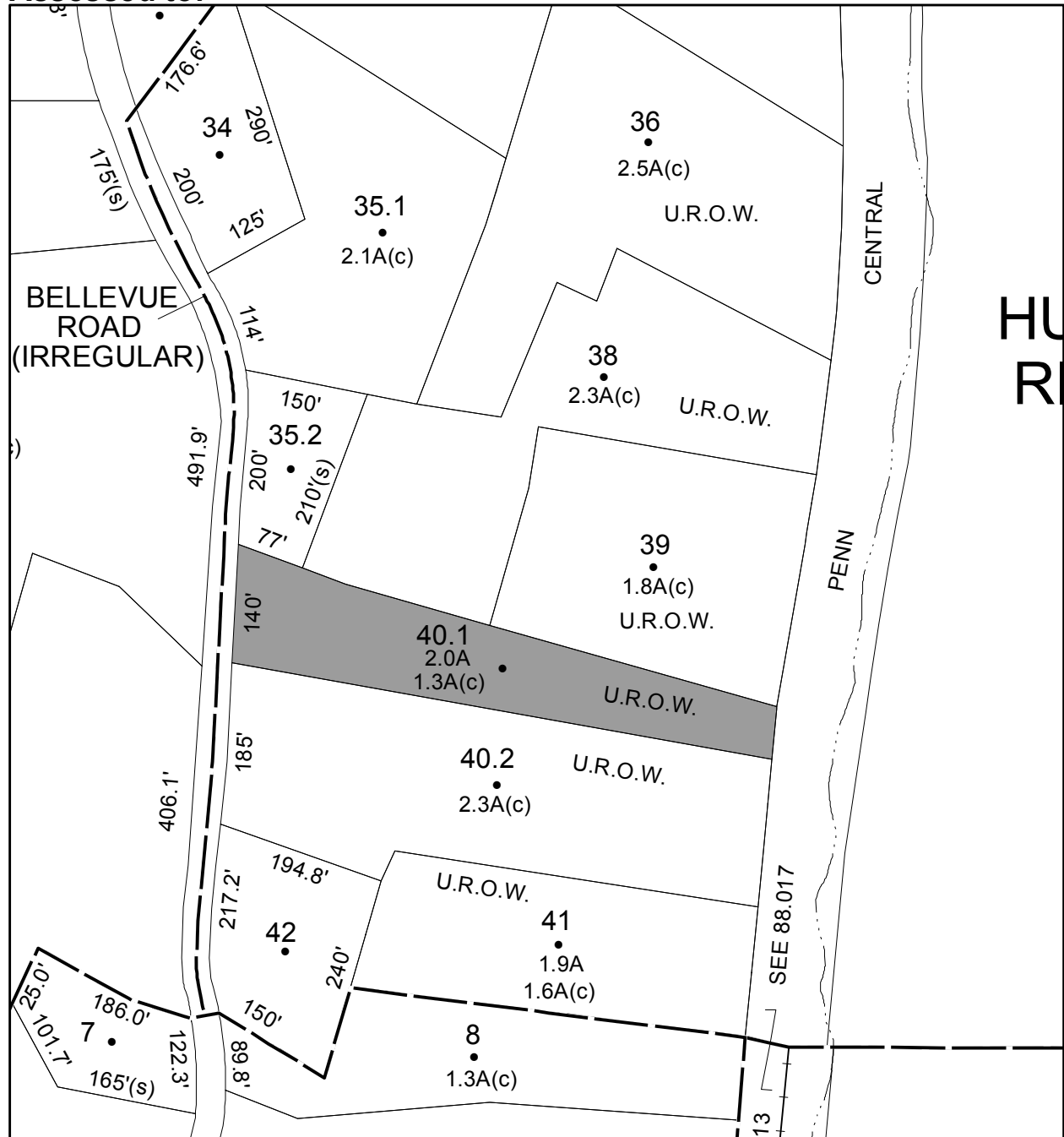
Front: 0

Depth: 0

**No Image Available**

Current Owner:

Assessed to: RELYEA JAMES L



# Parcel # 33

Current Owner:

Assessed to: PHILLIPS ALLEN G

TOWN OF: LLOYD

SBL: 88.69-10-5

Property Class: 311  
Residential Vacant Land

Location: GROVE ST

Oldest Year of Tax: 2014 G

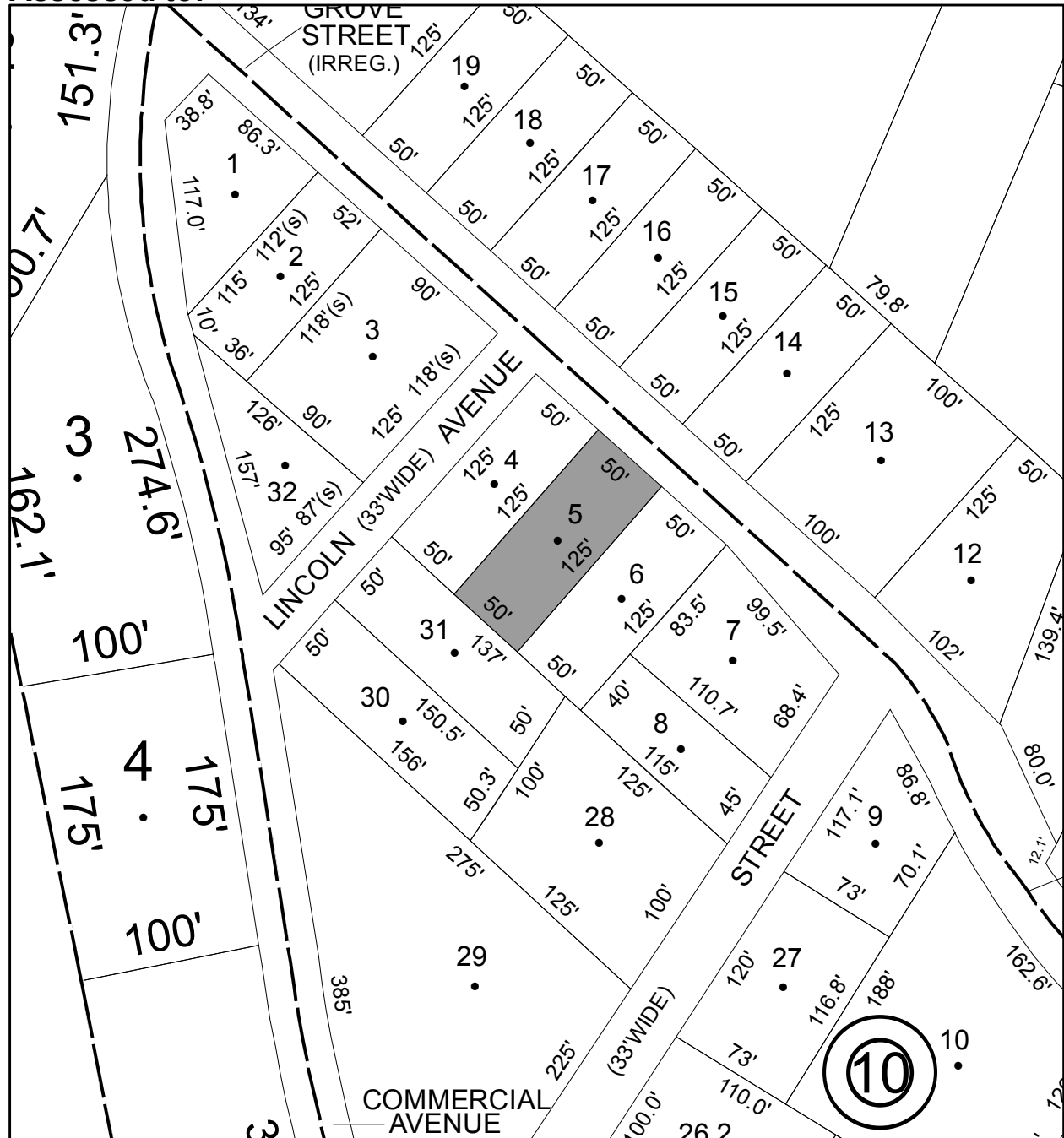
Amount: \$ 5,284

Acres: 0.14

Front: 0

Depth: 0

No Image  
Available



# Parcel # 34

TOWN OF: LLOYD

SBL: 95.2-9-6

Property Class: 311  
Residential Vacant Land

Location: 423 VINEYARD AVE

Oldest Year of Tax: 2012 G

Amount: \$ 9,688

Acres: 0.44

Front: 0

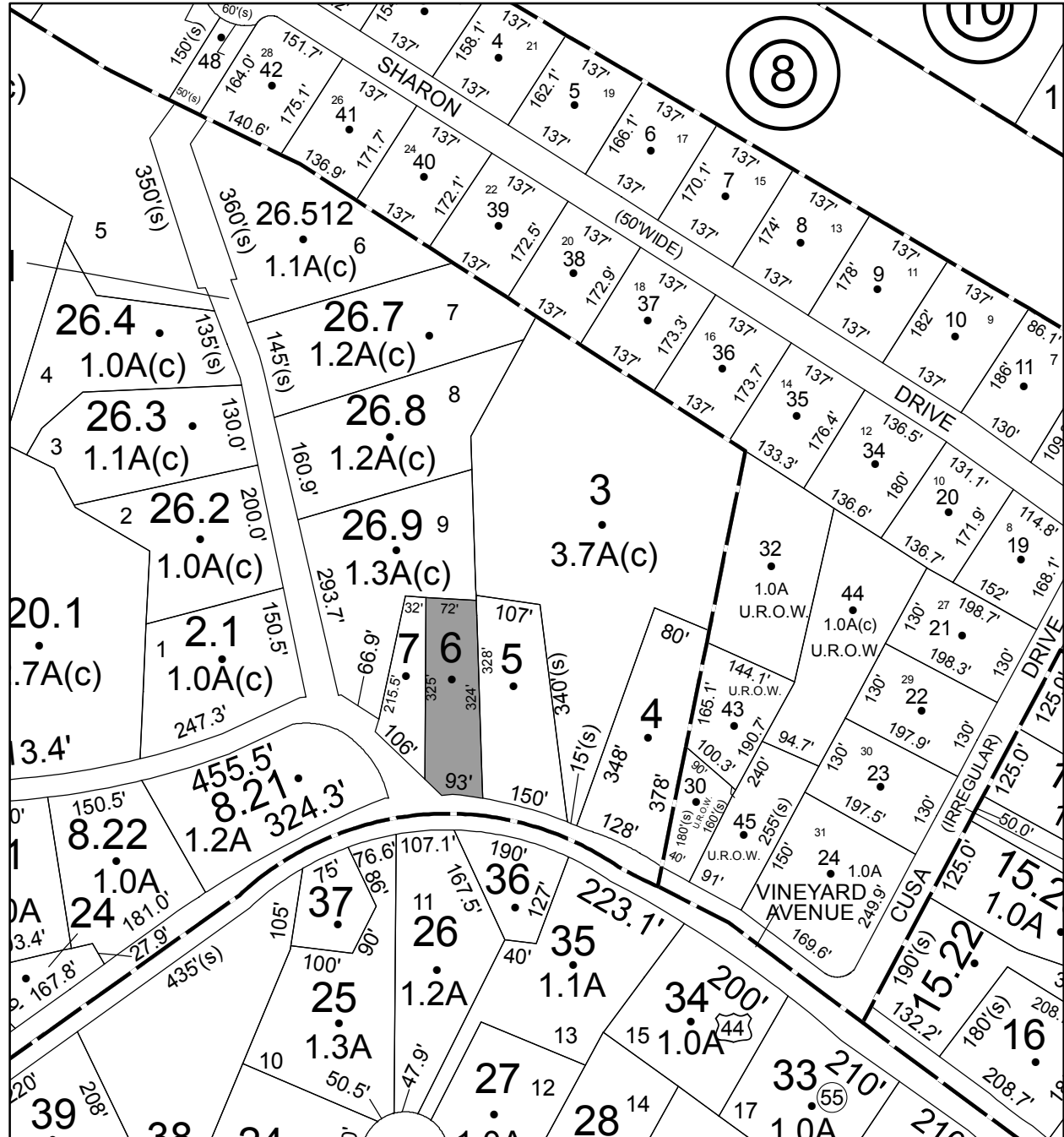
Depth: 0

\*\* Tax map depiction of Parcel #  
34 was corrected on 2/27/17 \*\*

**No Image  
Available**

Current Owner:

Assessed to: CIFUMI LUCY



# Parcel # 37

TOWN OF: MARBLETOWN

SBL: 61.4-3-58

Property Class: 311  
Residential Vacant Land

Location: MARYLAND CT

Oldest Year of Tax: 2008 G

Amount: \$ 5,617

Acres: 0.6

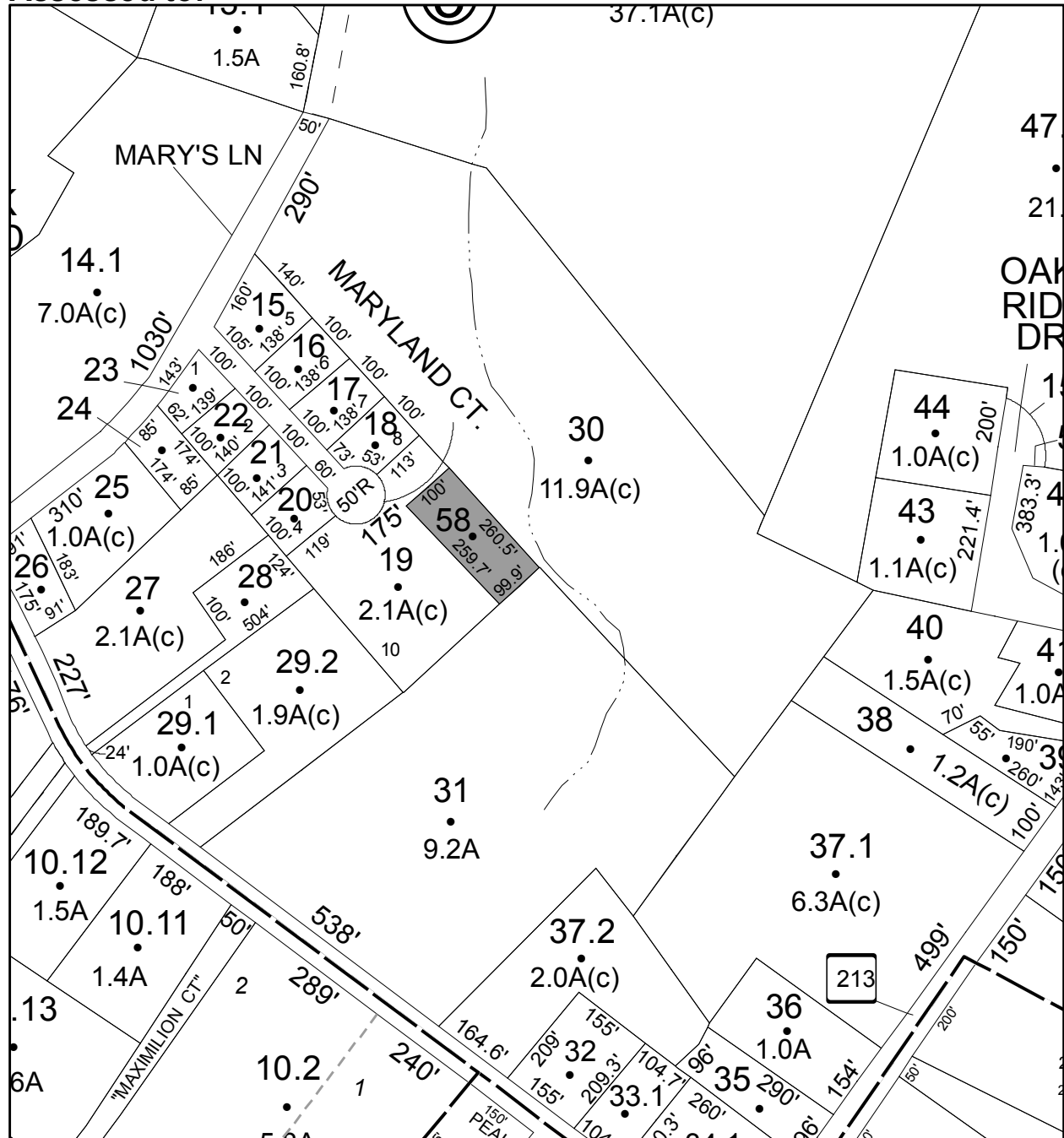
Front: 0

Depth: 0

**No Image Available**

Current Owner:

Assessed to: DALTON-BRUSH BUILDING & CONSULTING LLC



# Parcel # 38

TOWN OF: MARBLETOWN

SBL: 62.1-3-22

Property Class: 210  
One Family Year

Location: 2873 RTE 209

Oldest Year of Tax: 2011 G

Amount: \$ 48,134

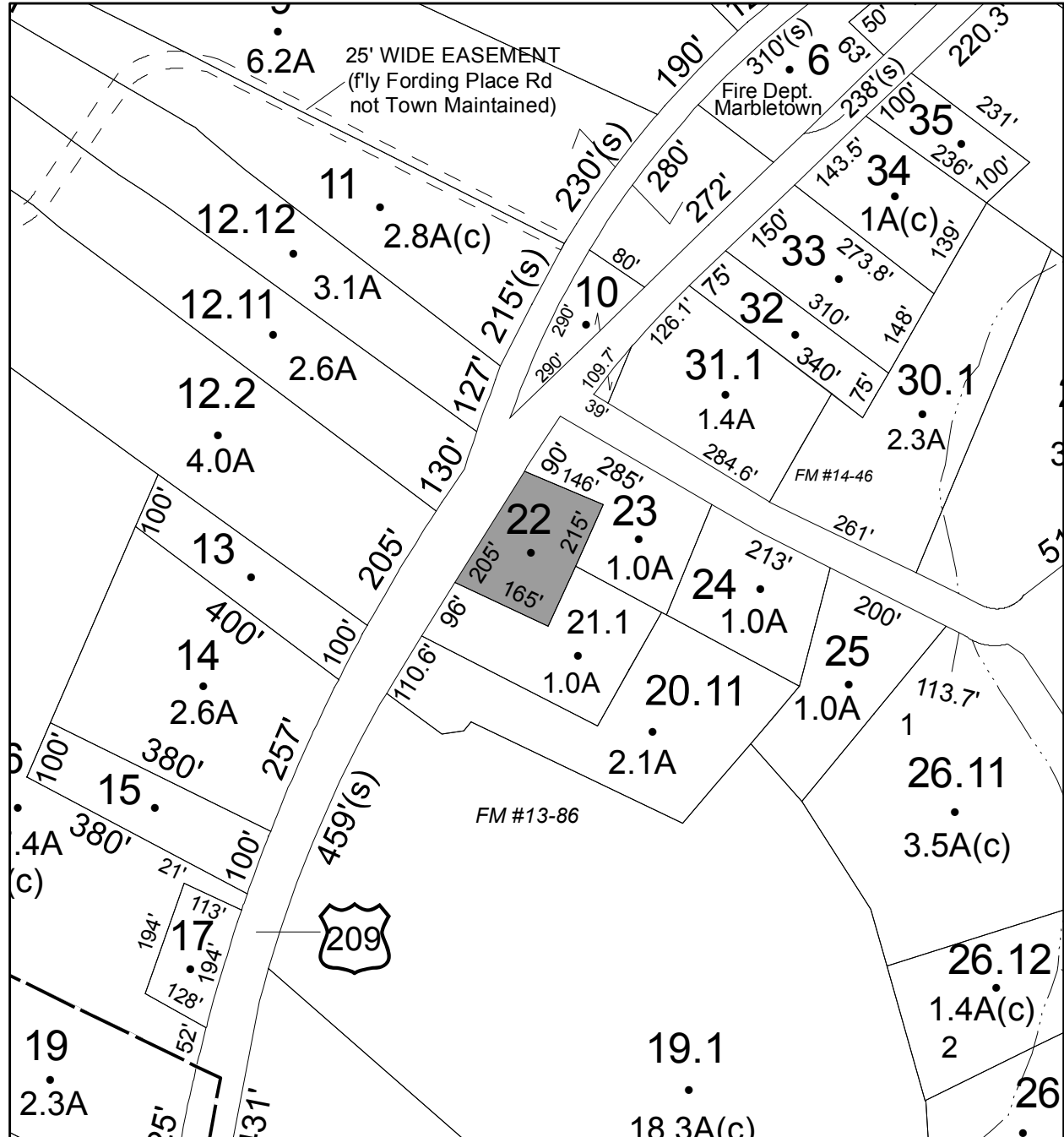
Acres: 1

Front: 0

Depth: 0

Current Owner:

Assessed to: DENNINGTON JAMES W DENNINGTON LAURA S



# Parcel # 40

Current Owner:

Assessed to: IACOBACCIO GEORGE KELLEY IACOBACCIO

TOWN OF: MARBLETOWN

SBL: 62.3-3-56.100

Property Class: 312

Residential Land Including a Small Improvement

Location: COXING RD

Oldest Year of Tax: 2014 G

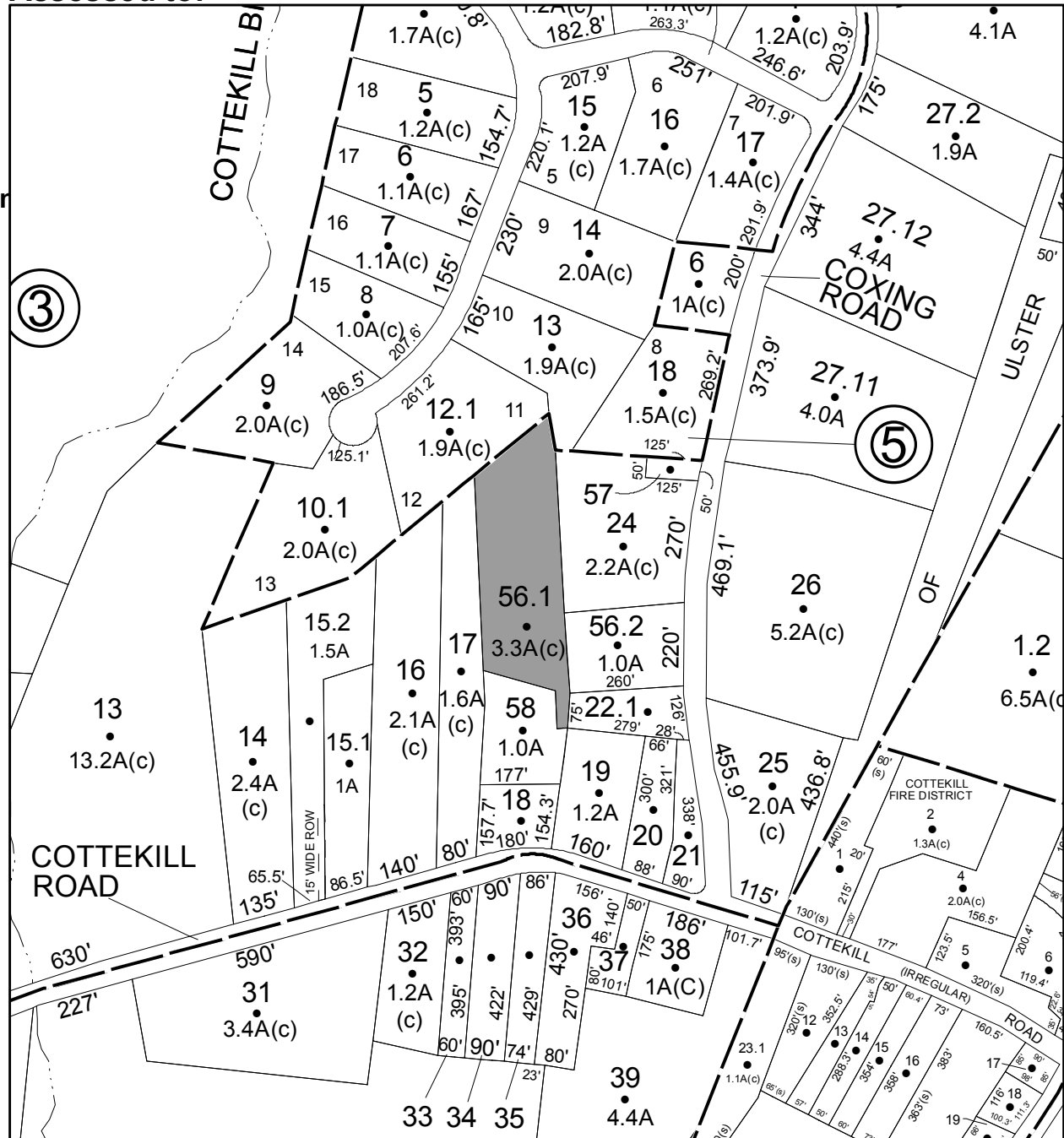
Amount: \$ 3,546

Acres: 2.2

Front: 0

Depth: 0

No Image Available



# Parcel # 41

TOWN OF: MARBLETOWN

SBL: 69.2-5-49

Property Class: 210  
One Family Year

Location: 4127 US HWY 209

Oldest Year of Tax: 2014 G

Amount: \$ 30,118

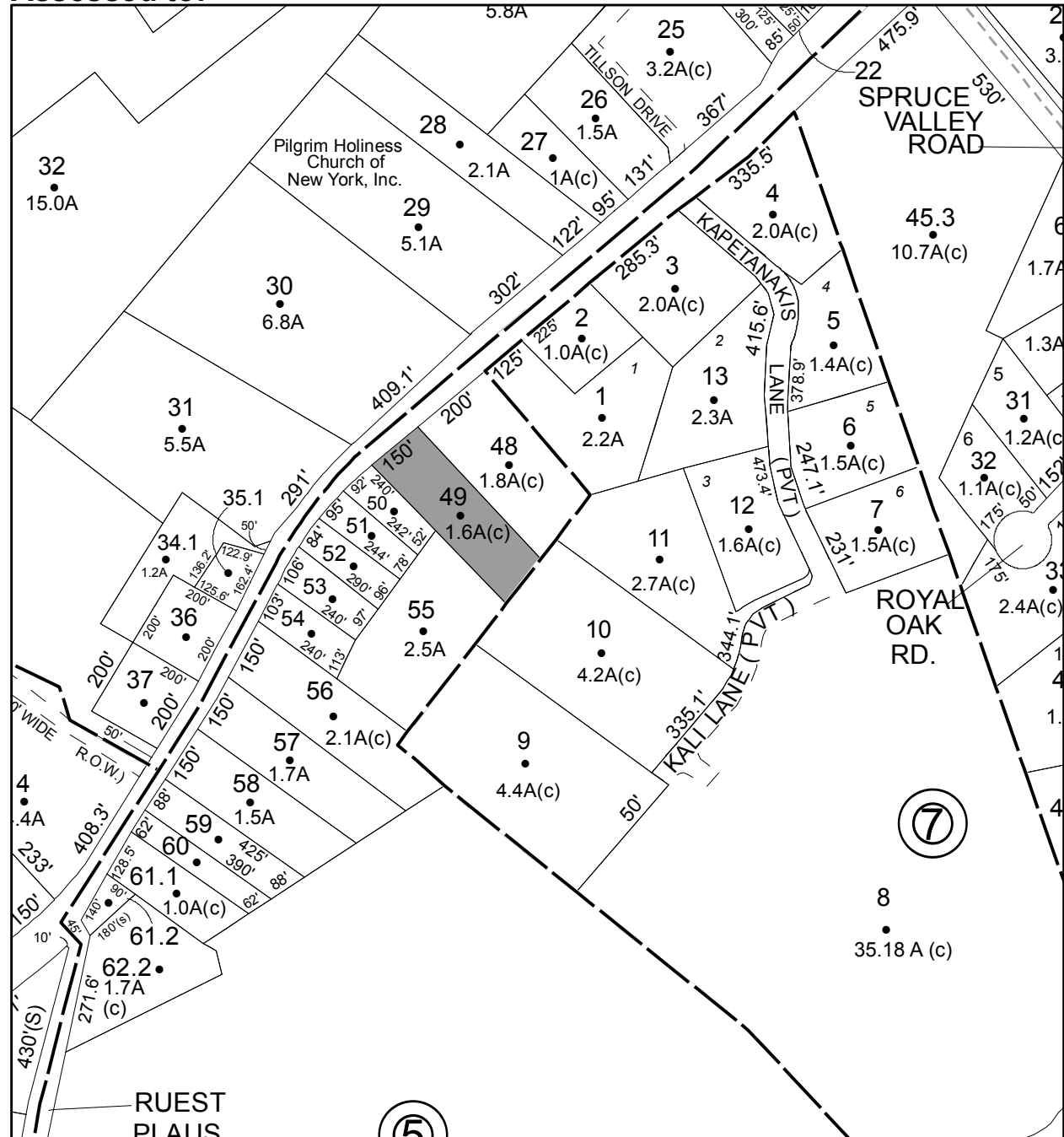
Acres: 1.6

Front: 0

Depth: 0

Current Owner:

Assessed to: WOLF JOEL R



# Parcel # 42

Current Owner:

Assessed to: SOTOMAYOR CESAR A

TOWN OF: MARLBOROUGH

SBL: 102.2-3-17

Property Class: 311  
Residential Vacant Land

Location: APPLE BLOSSOM LN NOW 21

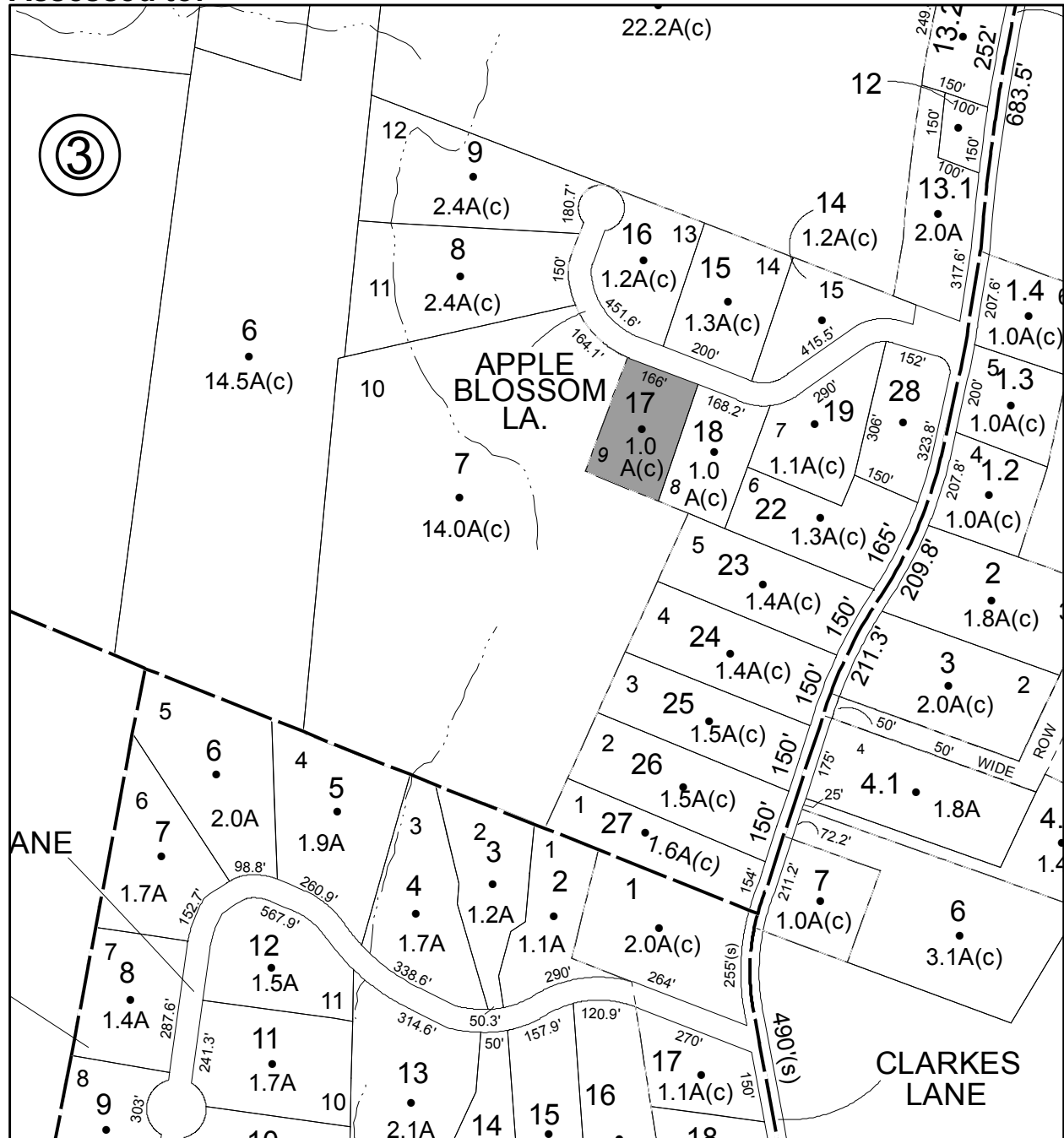
Oldest Year of Tax: 2014 G

Amount: \$ 12,604

Acres: 1

Front: 0

Depth: 0



No Image  
Available





**Parcel # 44**

**TOWN OF: MARLBOROUGH**

**SBL: 102.2-4-6**

**Property Class: 311**  
Residential Vacant Land

**Location: CLARKES LN**

**Oldest Year of Tax: 2014 G**

**Amount: \$ 14,830**

**Acres: 3.1**

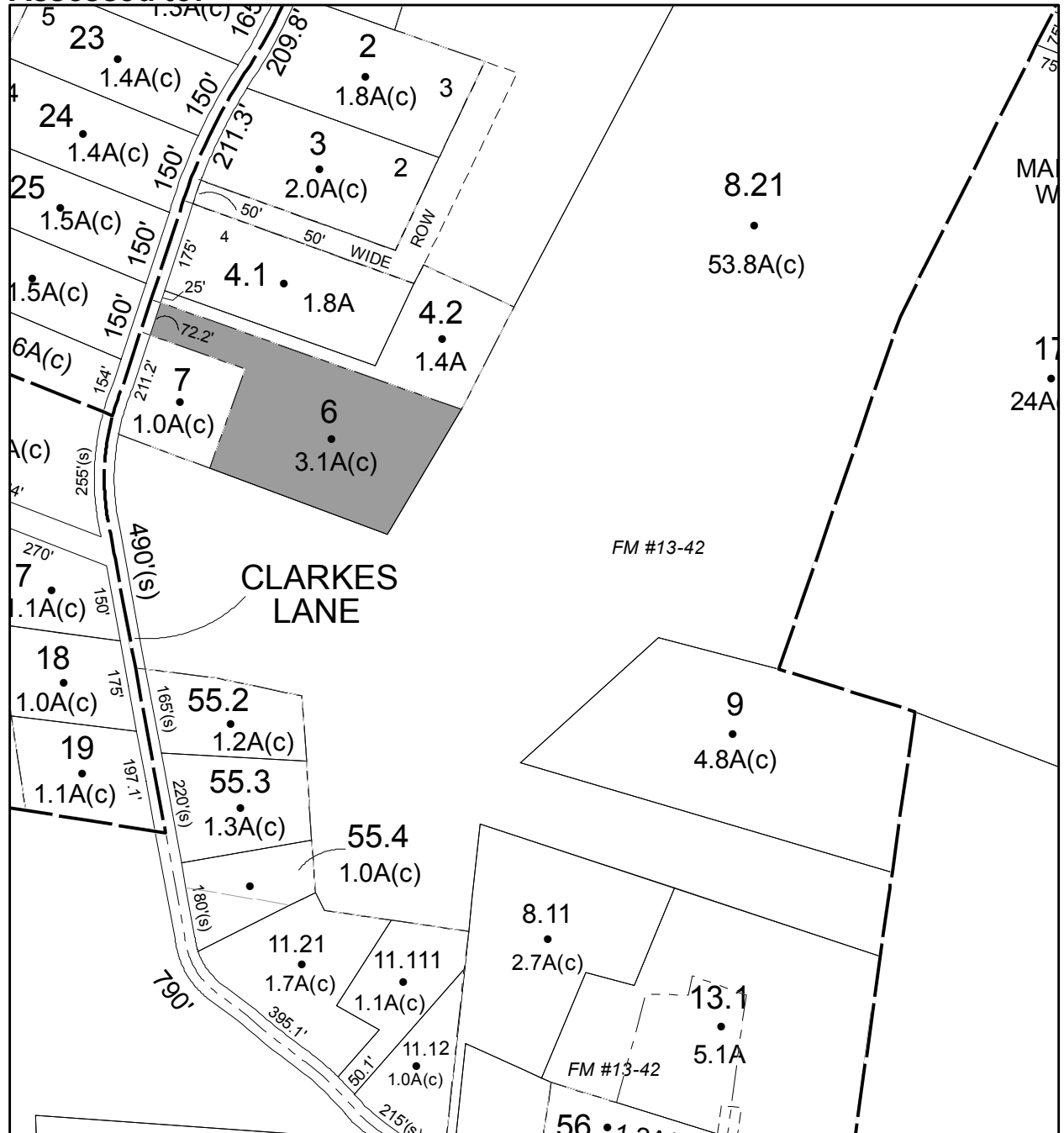
**Front: 0**

**Depth: 0**

**No Image Available**

**Current Owner:**

**Assessed to: TUMBLESON ARTHUR**



# Parcel # 46

TOWN OF: MARLBOROUGH

SBL: 102.2-5-22.310

Property Class: 311  
Residential Vacant Land

Location: MULBERRY LN

Oldest Year of Tax: 2014 G

Amount: \$ 6,643

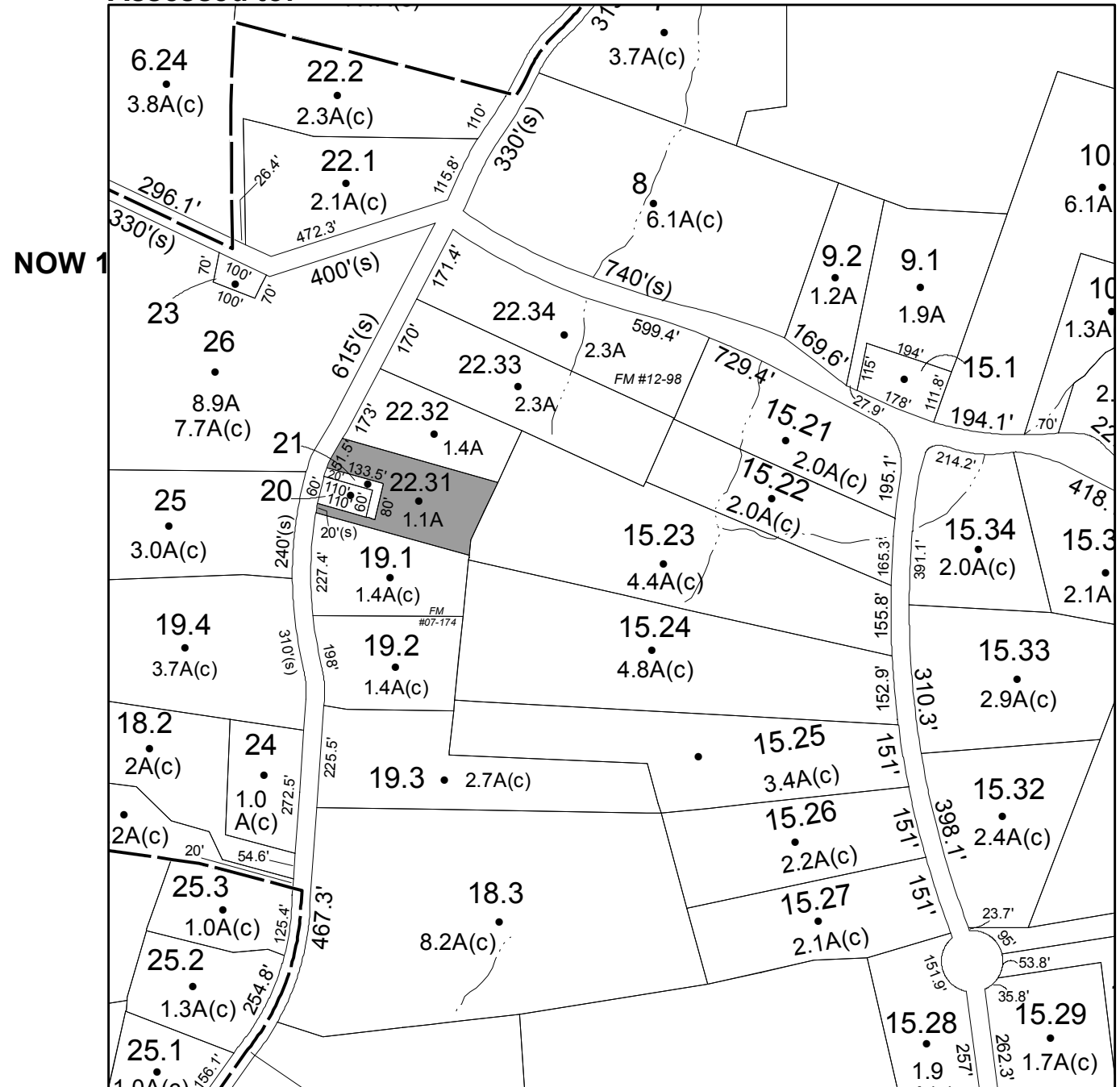
Acres: 1

Front: 0

Depth: 0

No Image  
Available

Current Owner:  
Assessed to: CATALANO PHILIP



# Parcel # 47

TOWN OF: MARLBOROUGH

SBL: 102.2-6-7.112

Property Class: 311  
Residential Vacant Land

Location: MILTON TPKE

Oldest Year of Tax: 2014 G

Amount: \$ 13,935

Acres: 2

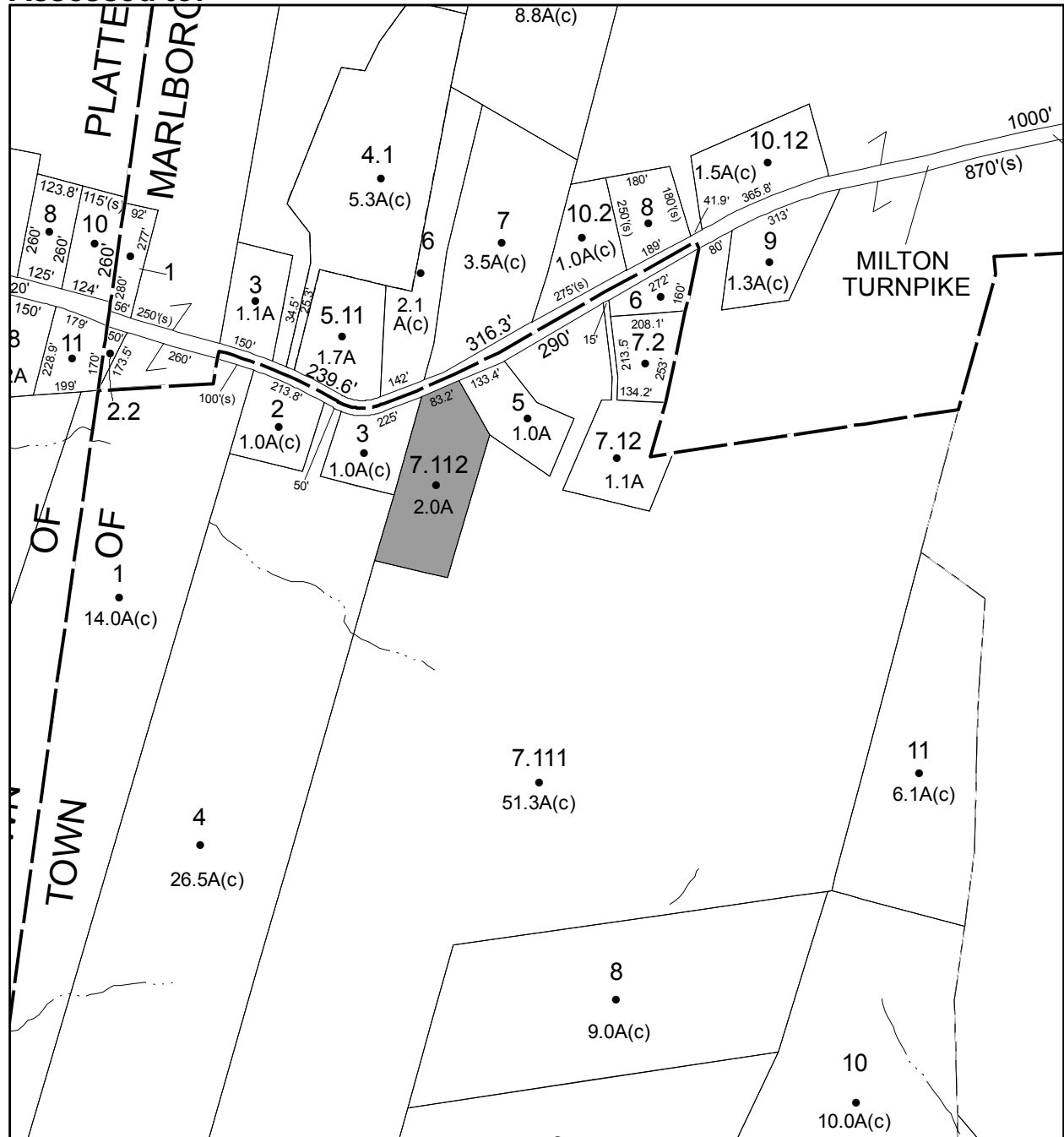
Front: 0

Depth: 0

**No Image  
Available**

Current Owner:

Assessed to: PALTRIDGE WILLIAM



# Parcel # 48

TOWN OF: MARLBOROUGH

SBL: 102.4-4-13

Property Class: 210  
One Family Year

Location: 627 LATTINTOWN RD

Oldest Year of Tax: 2014 G

Amount: \$ 23,950

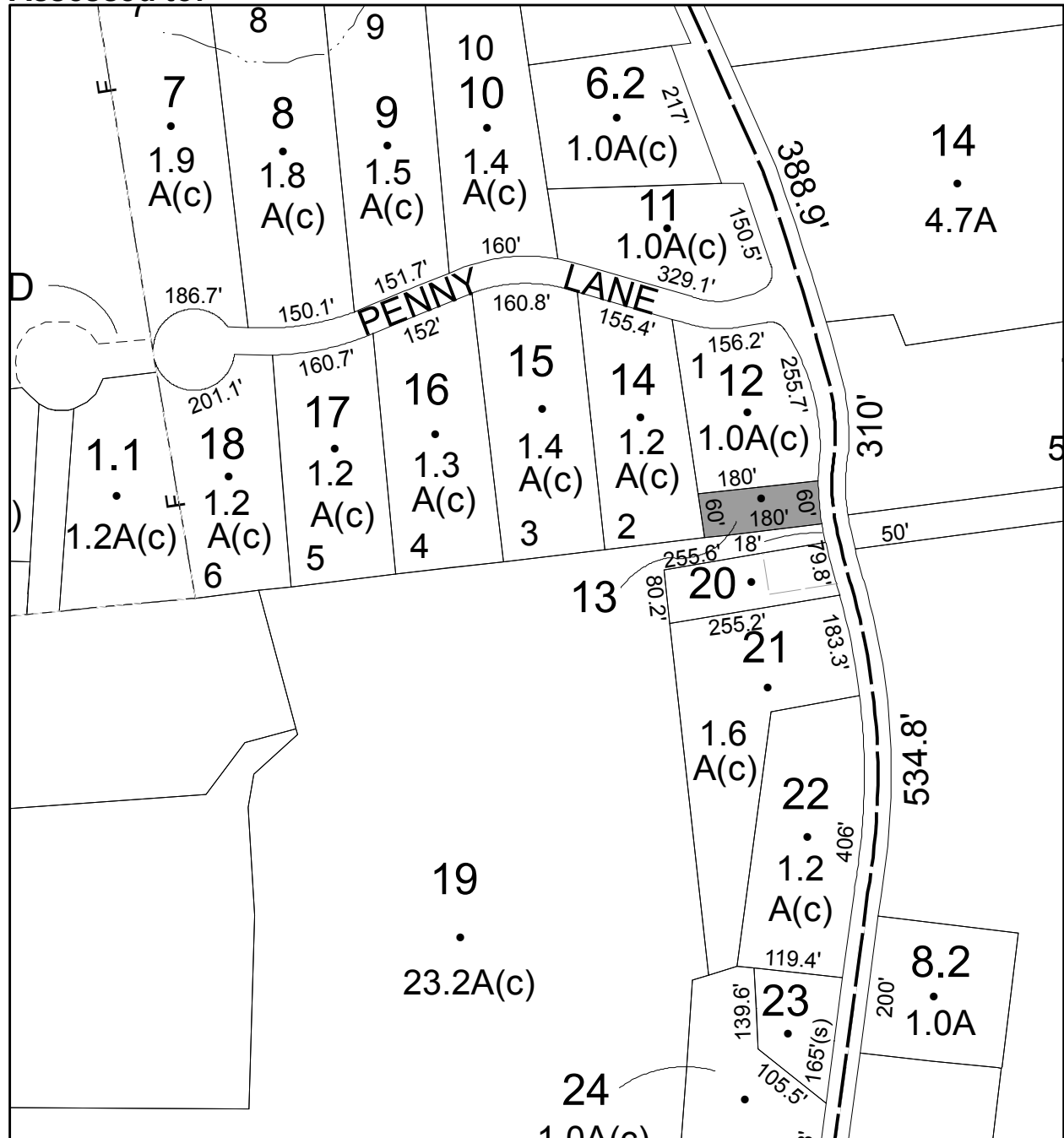
Acres: 0

Front: 60

Depth: 180

Current Owner:

Assessed to: NEWELL IRENE



# Parcel # 49

TOWN OF: MARLBOROUGH

SBL: 103.1-3-32.200

Property Class: 270  
Mobile Home

Location: 26 MAPLE AVE

Oldest Year of Tax: 2014 G

Amount: \$ 70,928

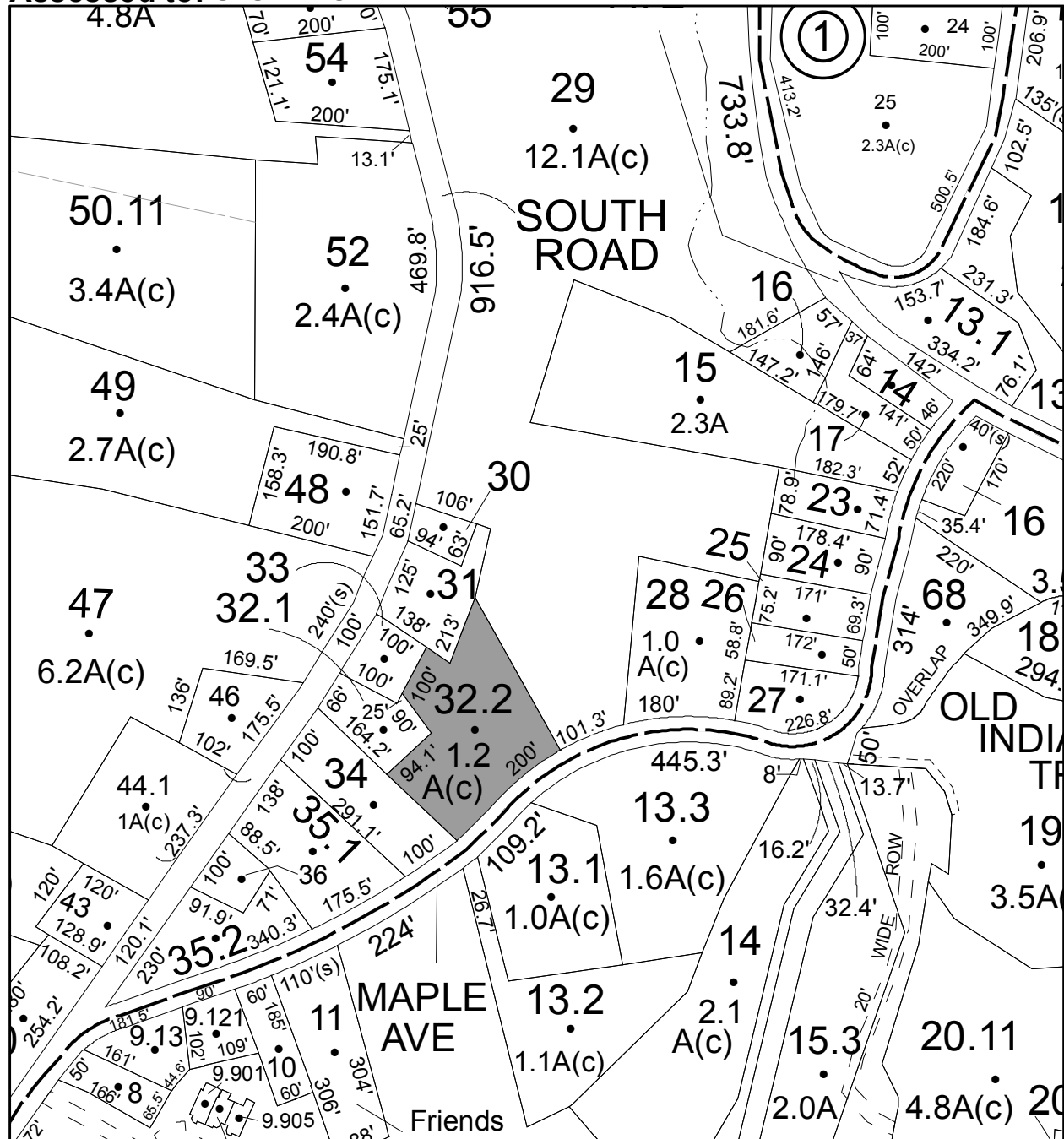
Acres: 1.15

Front: 0

Depth: 0

Current Owner:

Assessed to: ULSTER GRIFFIN REALTY LLC



# Parcel # 50

TOWN OF: MARLBOROUGH

SBL: 103.3-3-6

Property Class: 311  
Residential Vacant Land

Location: 9 OLD INDIAN TRL

Oldest Year of Tax: 2014 G

Amount: \$ 14,544

Acres: 2.4

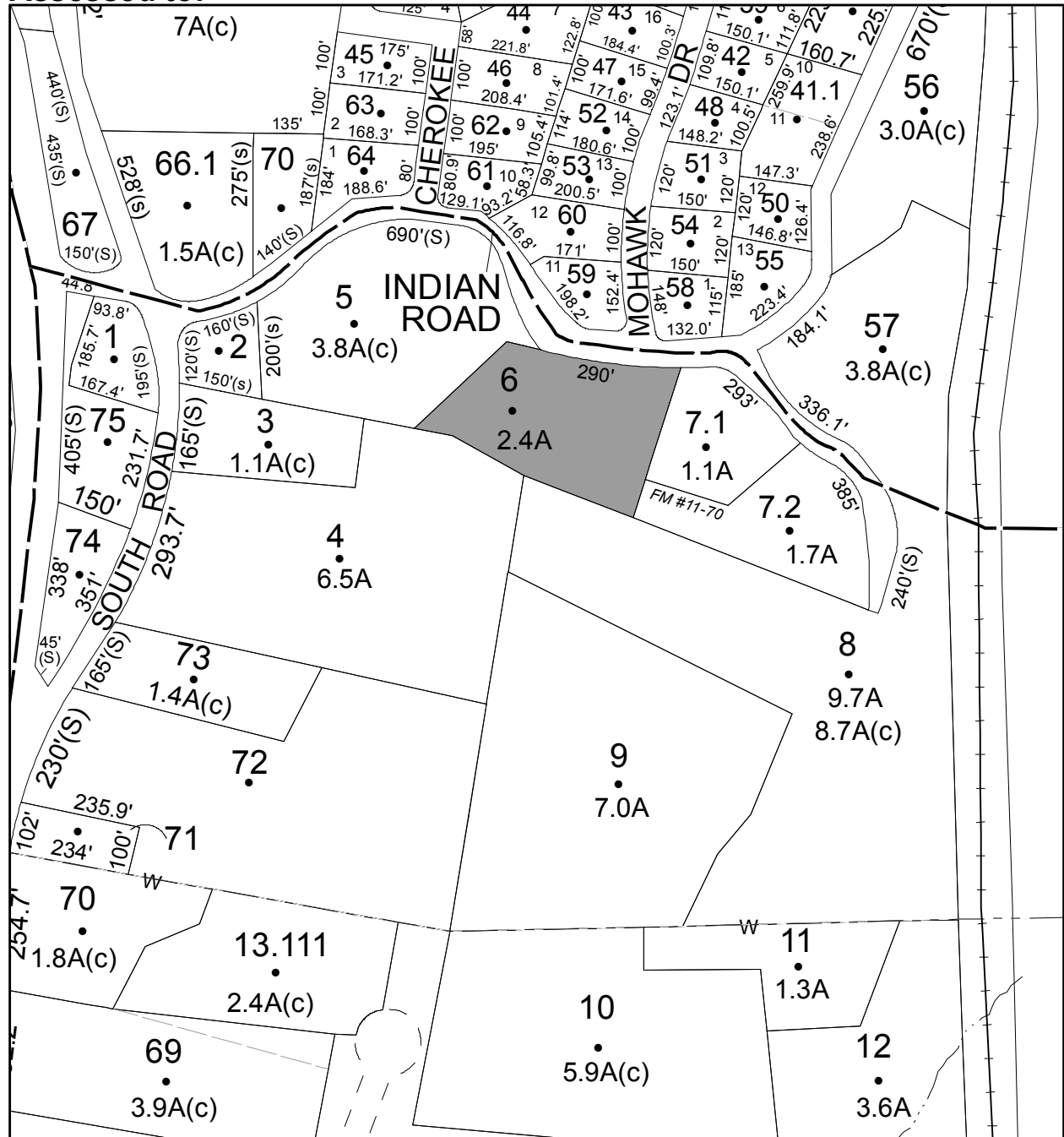
Front: 0

Depth: 0

No Image  
Available

Current Owner:

Assessed to: SMITH CALVIN W



# Parcel # 51

TOWN OF: MARLBOROUGH

SBL: 103.3-4-1.400

Property Class: 311  
Residential Vacant Land

Location: OLD INDIAN RD

Oldest Year of Tax: 2014 G

Amount: \$ 12,939

Acres: 1.22

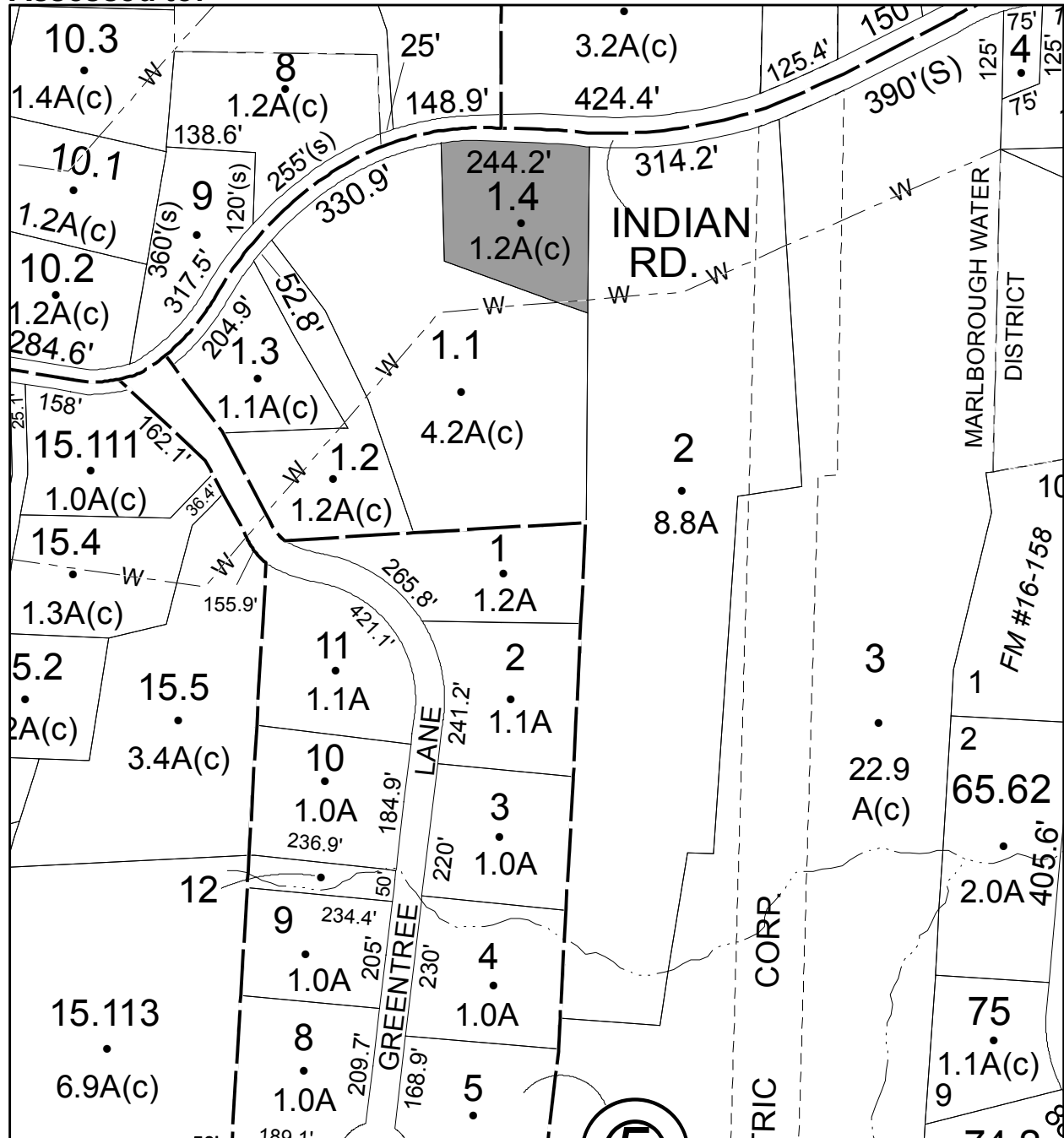
Front: 0

Depth: 0

**No Image Available**

Current Owner:

Assessed to: LYONS TRUST





# Parcel # 52

TOWN OF: MARLBOROUGH

SBL: 103.9-2-16

Property Class: 311  
Residential Vacant Land

Location: DOCK RD

Oldest Year of Tax: 2013 G

Amount: \$ 6,875

Acres: 0

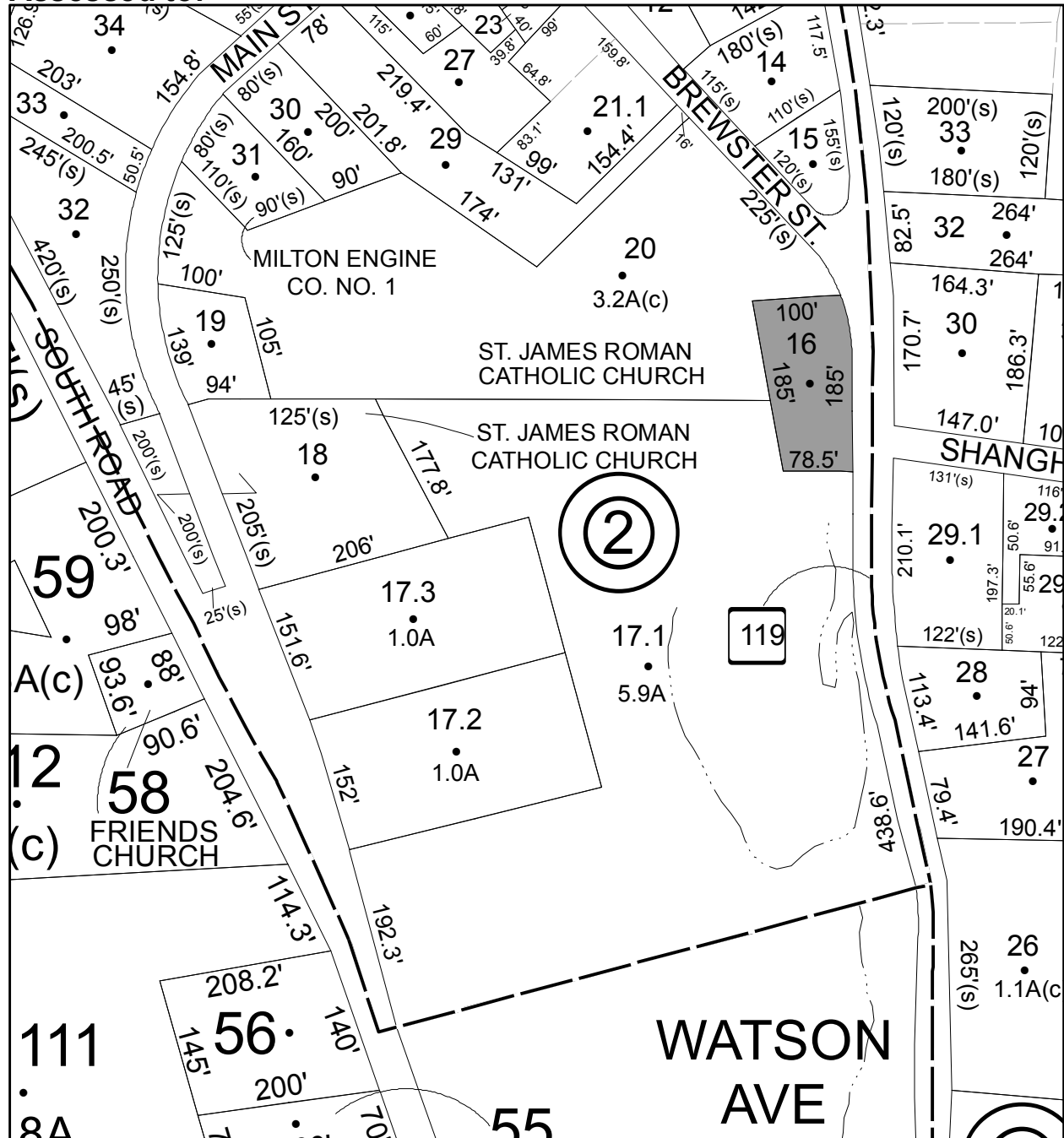
Front: 185

Depth: 65

No Image  
Available

Current Owner:

Assessed to: HOSTETLER GREGORY



# Parcel # 53

TOWN OF: MARLBOROUGH

SBL: 108.2-2-36

Property Class: 270  
Mobile Home

Location: 40 HIDDEN ACRES RD

Oldest Year of Tax: 2012 G

Amount: \$ 28,939

Acres: 4

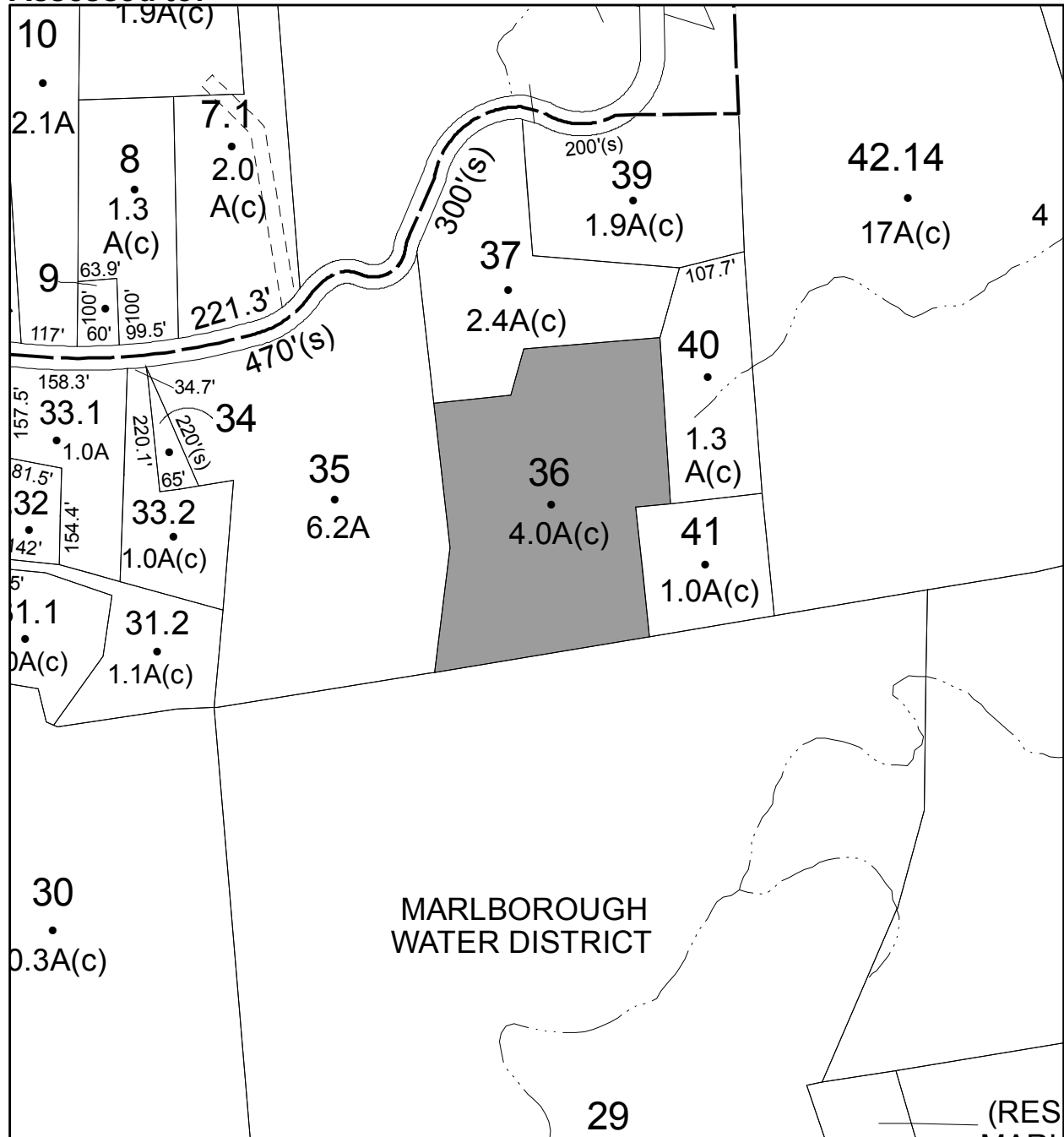
Front: 0

Depth: 0

**No Image  
Available**

Current Owner:

Assessed to: MCCORMICK MICHAEL MCCORMICK MARIA L



# Parcel # 54

TOWN OF: MARLBOROUGH

SBL: 108.2-9-34

Property Class: 210  
One Family Year

Location: 25 WENZ WAY

Oldest Year of Tax: 2014 G

Amount: \$ 28,897

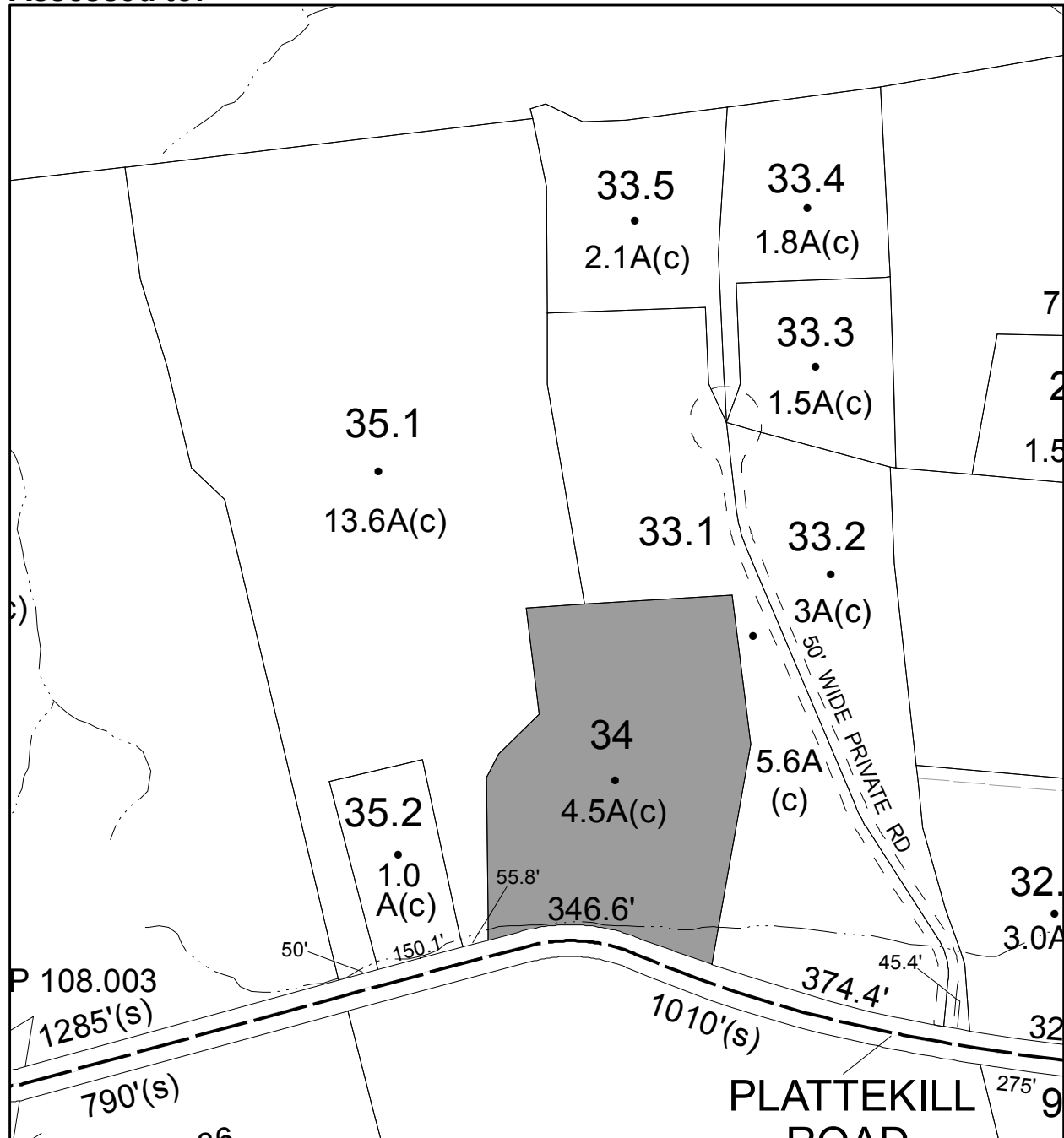
Acres: 4.49

Front: 0

Depth: 0

Current Owner:

Assessed to: WENZ DANIEL M WENZ KEVIN M



# Parcel # 56

TOWN OF: MARLBOROUGH

SBL: 108.3-4-23.130

Property Class: 311  
Residential Vacant Land

Location: 43 WINSTON PL

Oldest Year of Tax: 2011 G

Amount: \$ 34,663

Acres: 4.61

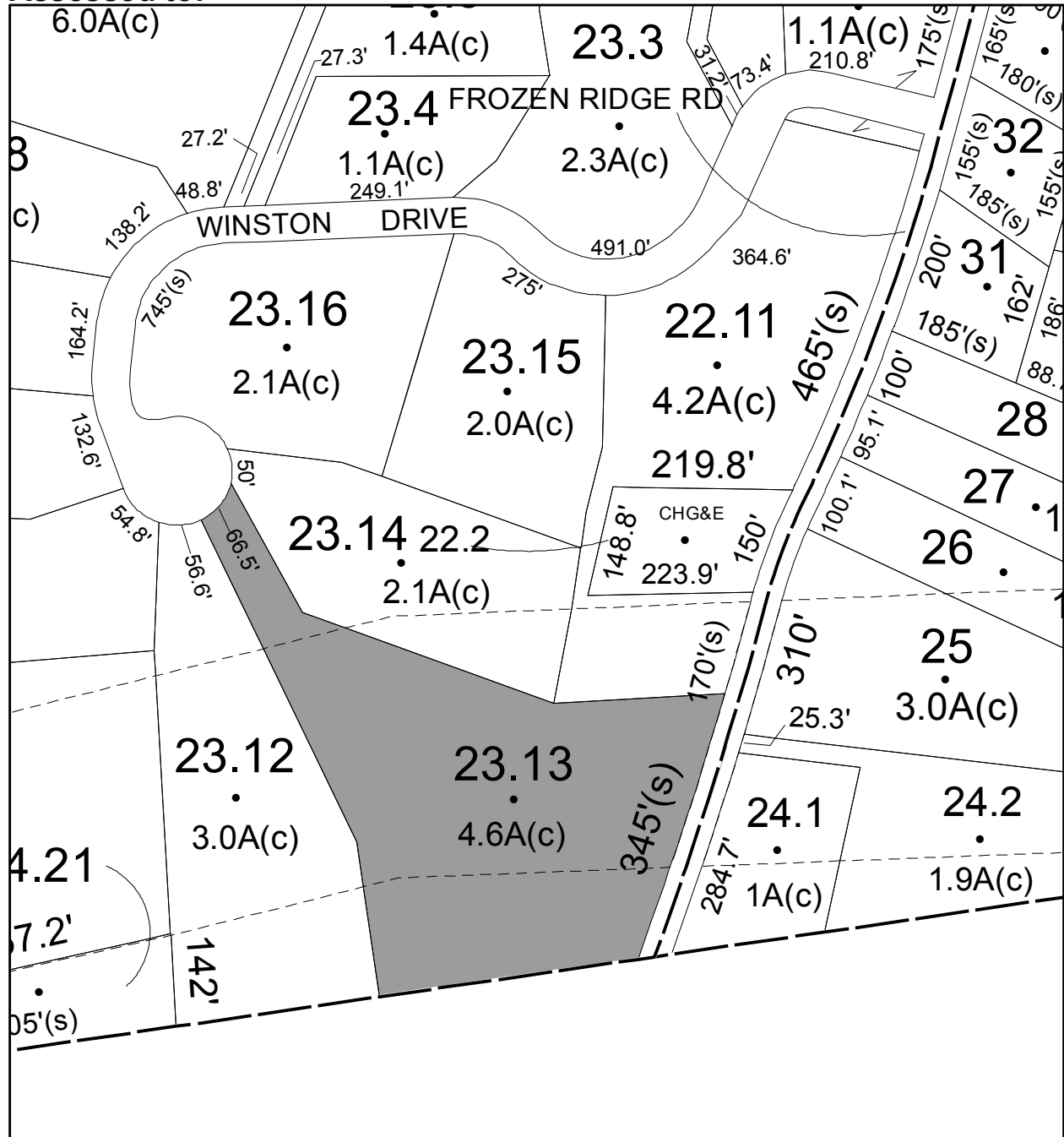
Front: 0

Depth: 0

**No Image  
Available**

Current Owner:

Assessed to: NEW GEN CONSTRUCTION INC



# Parcel # 57

TOWN OF: MARLBOROUGH

SBL: 108.3-4-23.170

Property Class: 311  
Residential Vacant Land

Location: WINSTON PL

Oldest Year of Tax: 2013 G

Amount: \$ 4,403

Acres: 3.3

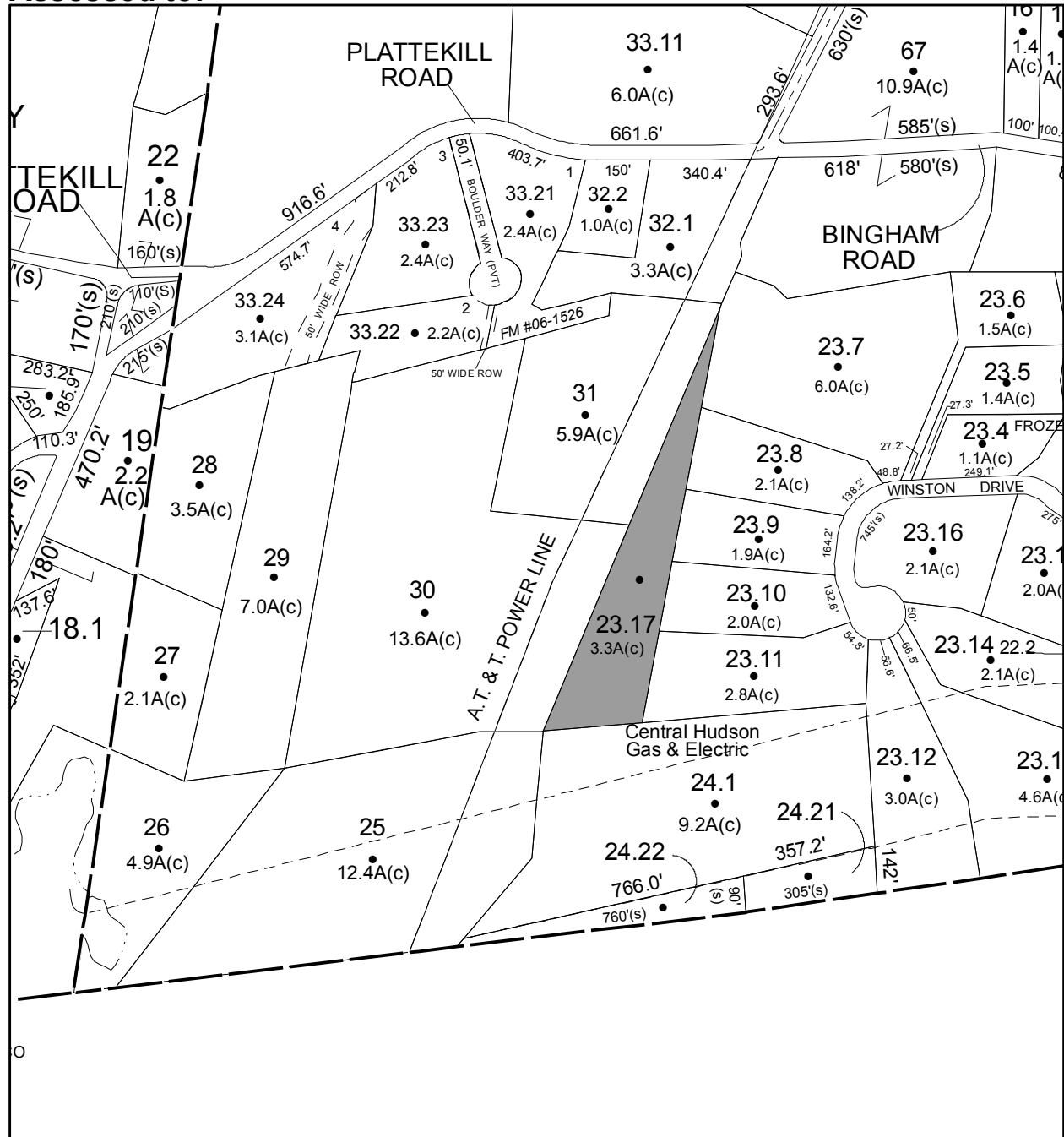
Front: 0

Depth: 0

**No Image Available**

Current Owner:

Assessed to: NEW GEN CONSTRUCTION INC



**Parcel # 59**

**TOWN OF: MARLBOROUGH**

**SBL: 109.1-2-38**

**Property Class: 311  
Residential Vacant Land**

**Location: ROUTE 9W**

**Oldest Year of Tax: 2014 G**

**Amount: \$ 5,154**

**Acres: 0.23**

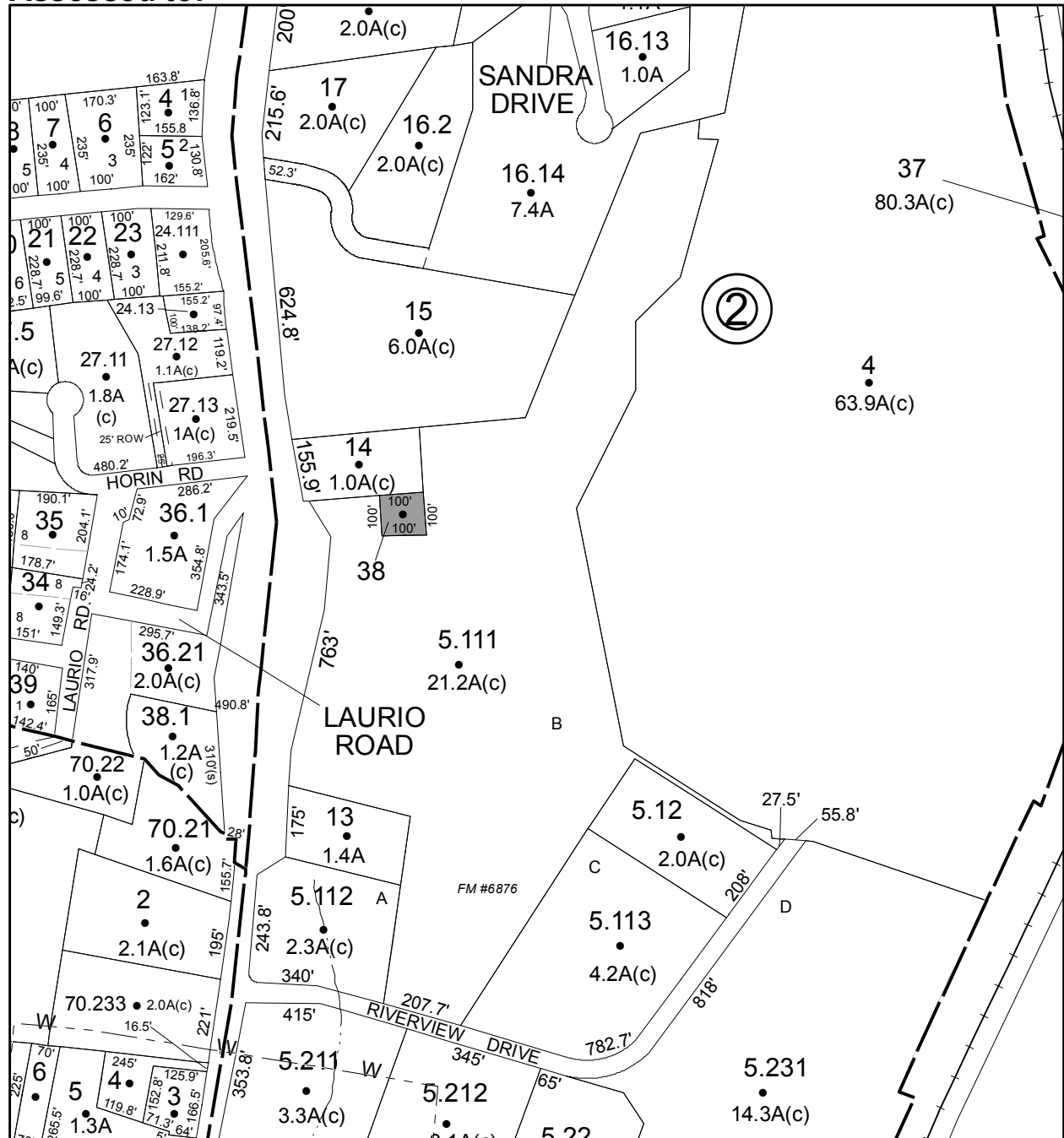
**Front: 0**

**Depth: 0**

**No Image  
Available**

**Current Owner:**

**Assessed to: MANESE DOMINICK**



# Parcel # 60

TOWN OF: NEW PALTZ

SBL: 79.1-1-18

Property Class: 323  
Other Rural Vacant Lands

Location: 576 N OHIOVILLE RD

Oldest Year of Tax: 2010 G

Amount: \$ 85,590

Acres: 60

Front: 1625

Depth: 0

No Image  
Available

Current Owner:

Assessed to: COUNTY OF ULSTER/ADAIR MEYERS AFRICAN AMERICAN MUSEUM



# Parcel # 62

TOWN OF: NEW PALTZ

SBL: 86.16-3-4

Property Class: 215

One Family Year-Round Residence with Access

Location: 76 S OHIOVILLE RD

Oldest Year of Tax: 2013 G

Amount: \$ 55,727

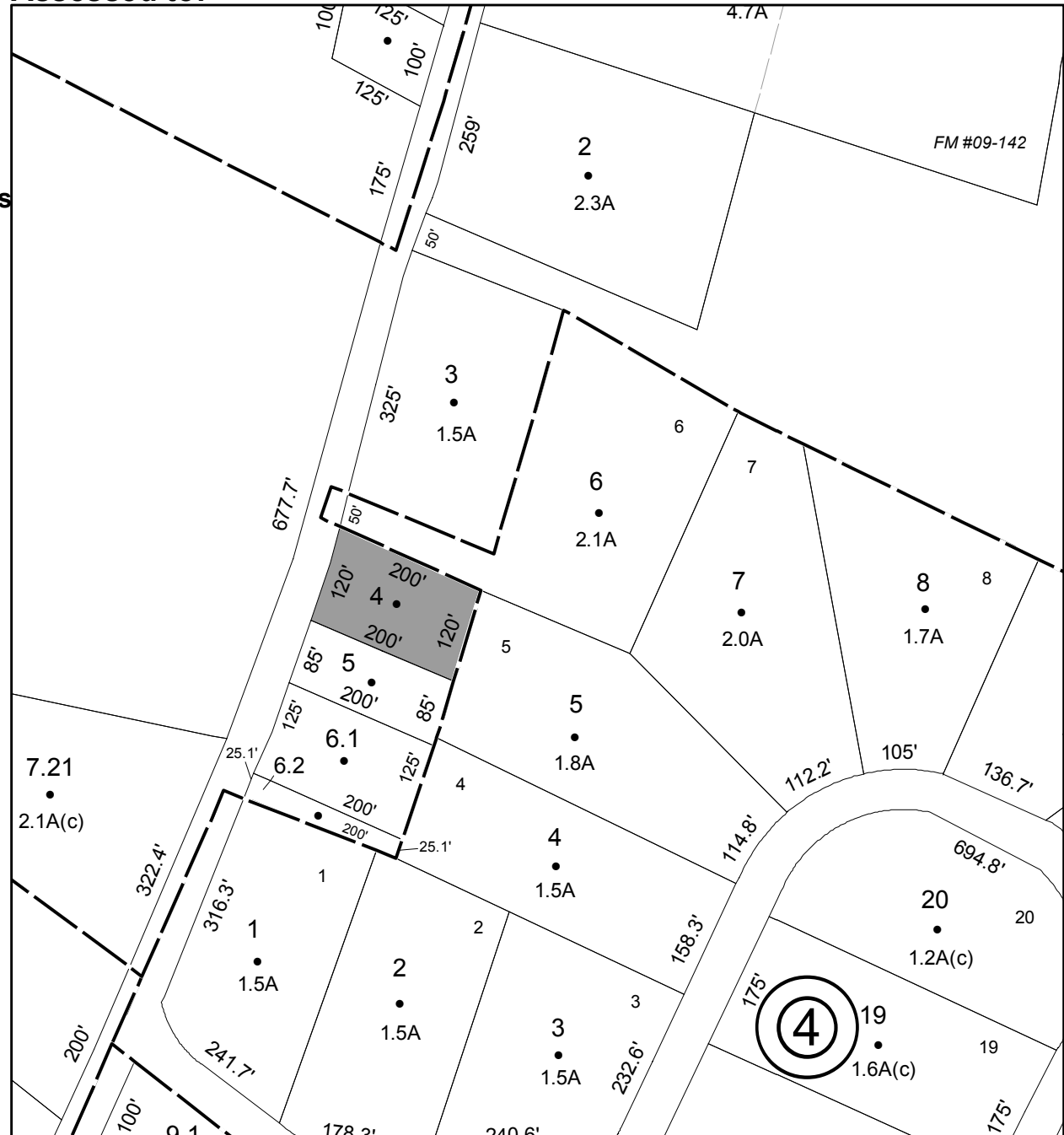
Acres: 0.55

Front: 120

Depth: 200

Current Owner:

Assessed to: COCKRELL BARBARA





# Parcel # 63

TOWN OF: NEW PALTZ

SBL: 86.16-3-21

Property Class: 971

Wetlands, Either Privately or Governmentally Owned

Location: S OHIOVILLE RD

Oldest Year of Tax: 2010 G

Amount: \$ 1,353

Acres: 1.1

Front: 0

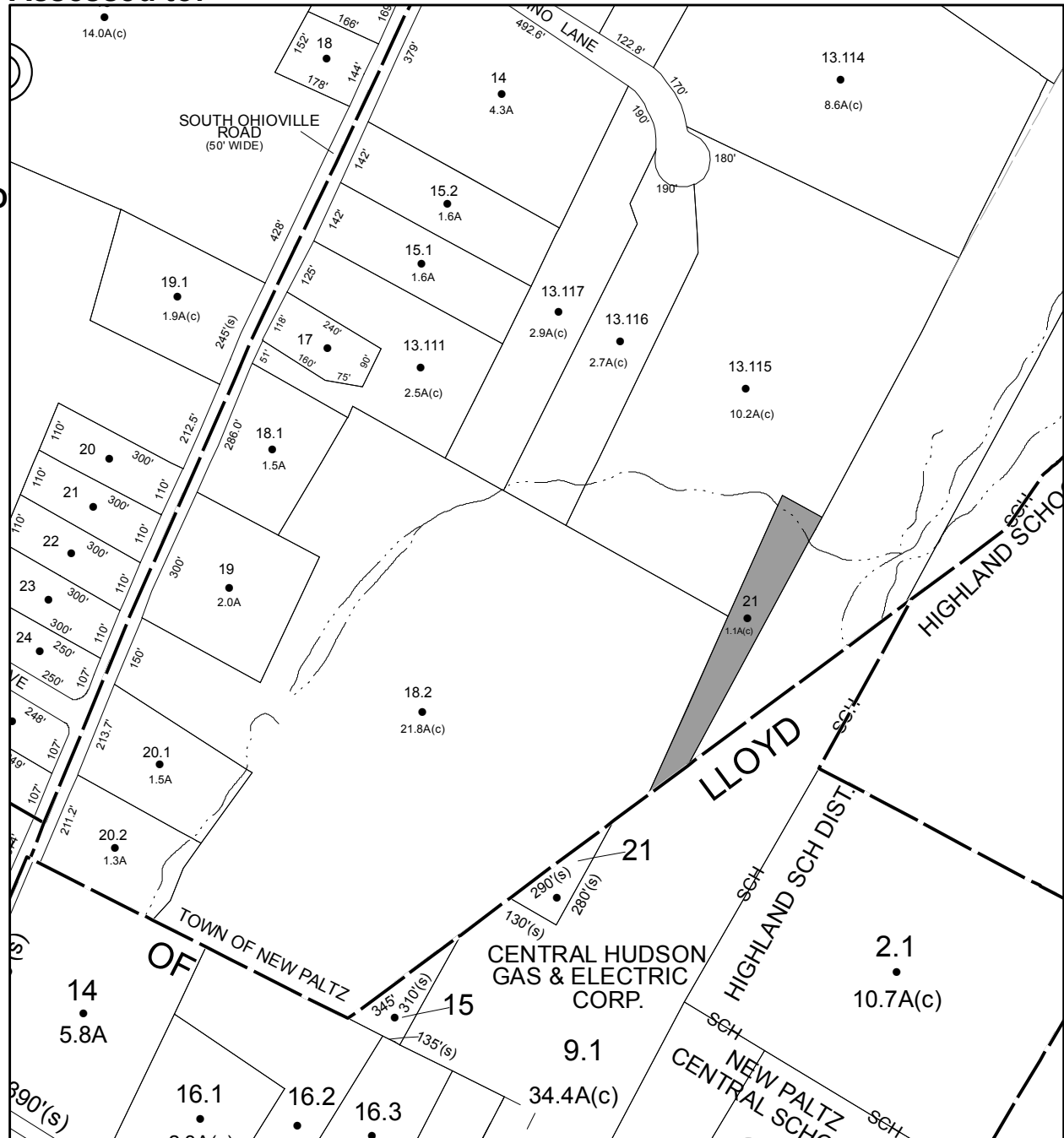
Depth: 0

No Image Available

Current Owner:

Assessed to: MUKHTAR SYED

ALI NYSRAT M



# Parcel # 64

Current Owner:  
Assessed to: YUDELSON DEIRDRE

TOWN OF: NEW PALTZ

SBL: 87.5-3-2.212

Property Class: 971

Wetlands, Either Privately or Governmentally Owned

Location: PLUTARCH RD

Oldest Year of Tax: 2013 G

Amount: \$ 1,714

Acres: 5.2

Front: 0

Depth: 0

No Image  
Available



# Parcel # 65

TOWN OF: NEW PALTZ

SBL: 87.5-3-55

Property Class: 314

Rural Vacant Lots of 10 Acres or Less

Location: PLUTARCH RD

Oldest Year of Tax: 2014 G

Amount: \$ 1,126

Acres: 0.26

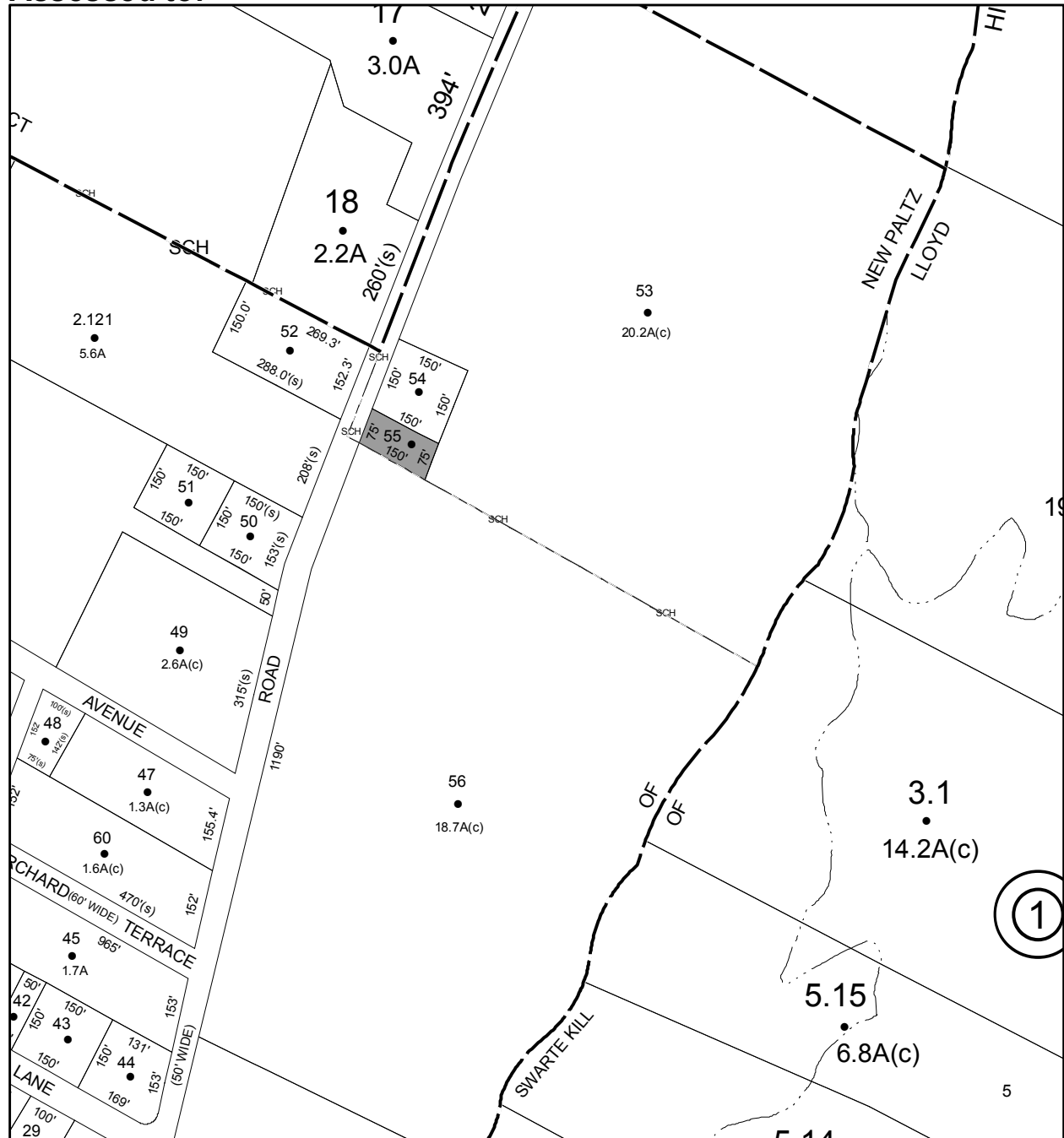
Front: 75

Depth: 150

No Image Available

Current Owner:

Assessed to: MYERS BETTY JANE



# Parcel # 66

TOWN OF: NEW PALTZ

SBL: 87.9-1-25

Property Class: 314

Rural Vacant Lots of 10 Acres or Less

Location: N OHIOVILLE RD

Oldest Year of Tax: 2013 G

Amount: \$ 8,065

Acres: 1

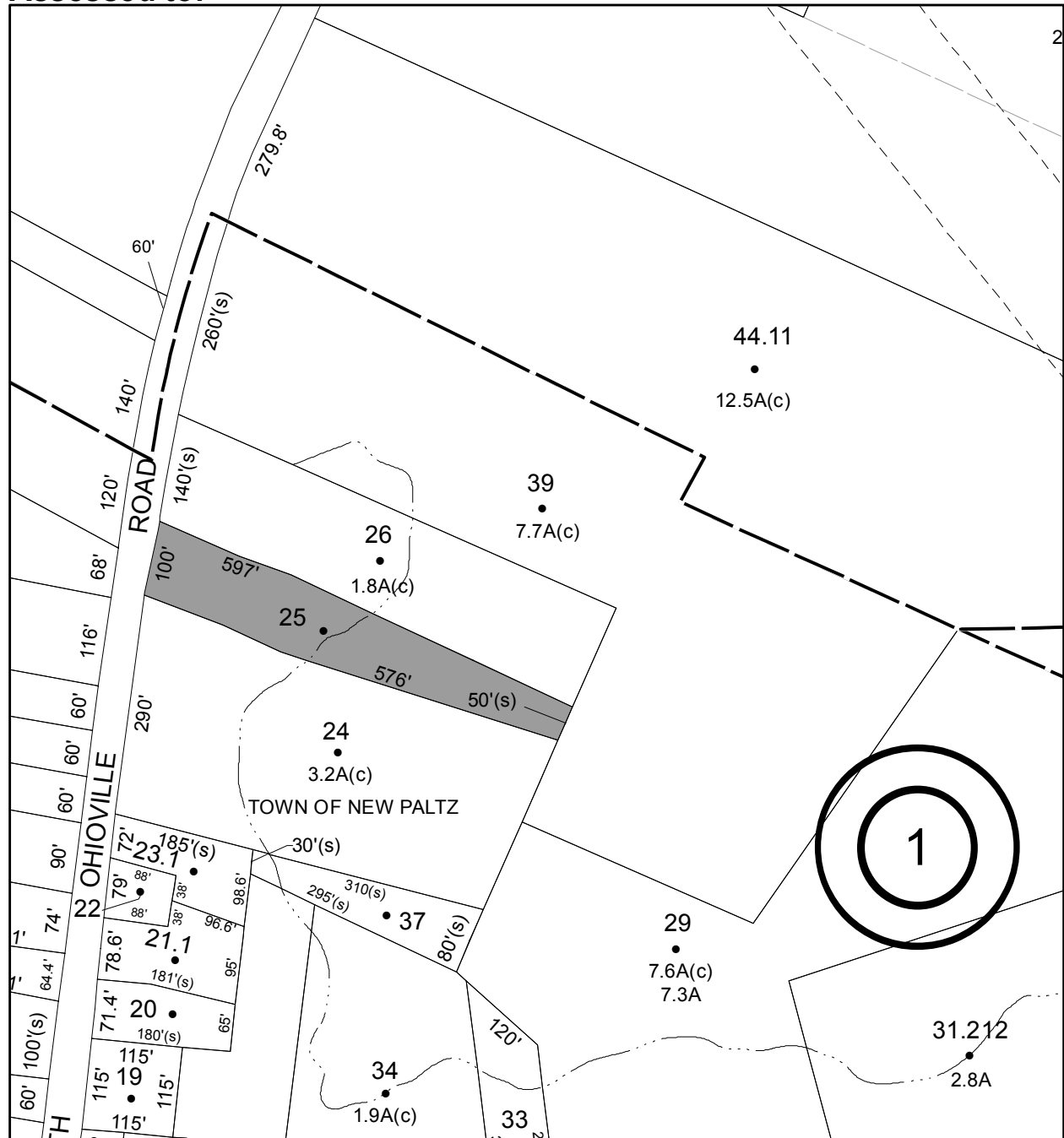
Front: 100

Depth: 460

**No Image Available**

Current Owner:

Assessed to: VALENTINO LENORE VALENTINO RALPH



# Parcel # 67

TOWN OF: OLIVE

SBL: 46.5-1-22.100

Property Class: 311  
Residential Vacant Land

Location: LONGYEAR RD

Oldest Year of Tax: 2008 G

Amount: \$ 2,016

Acres: 0.25

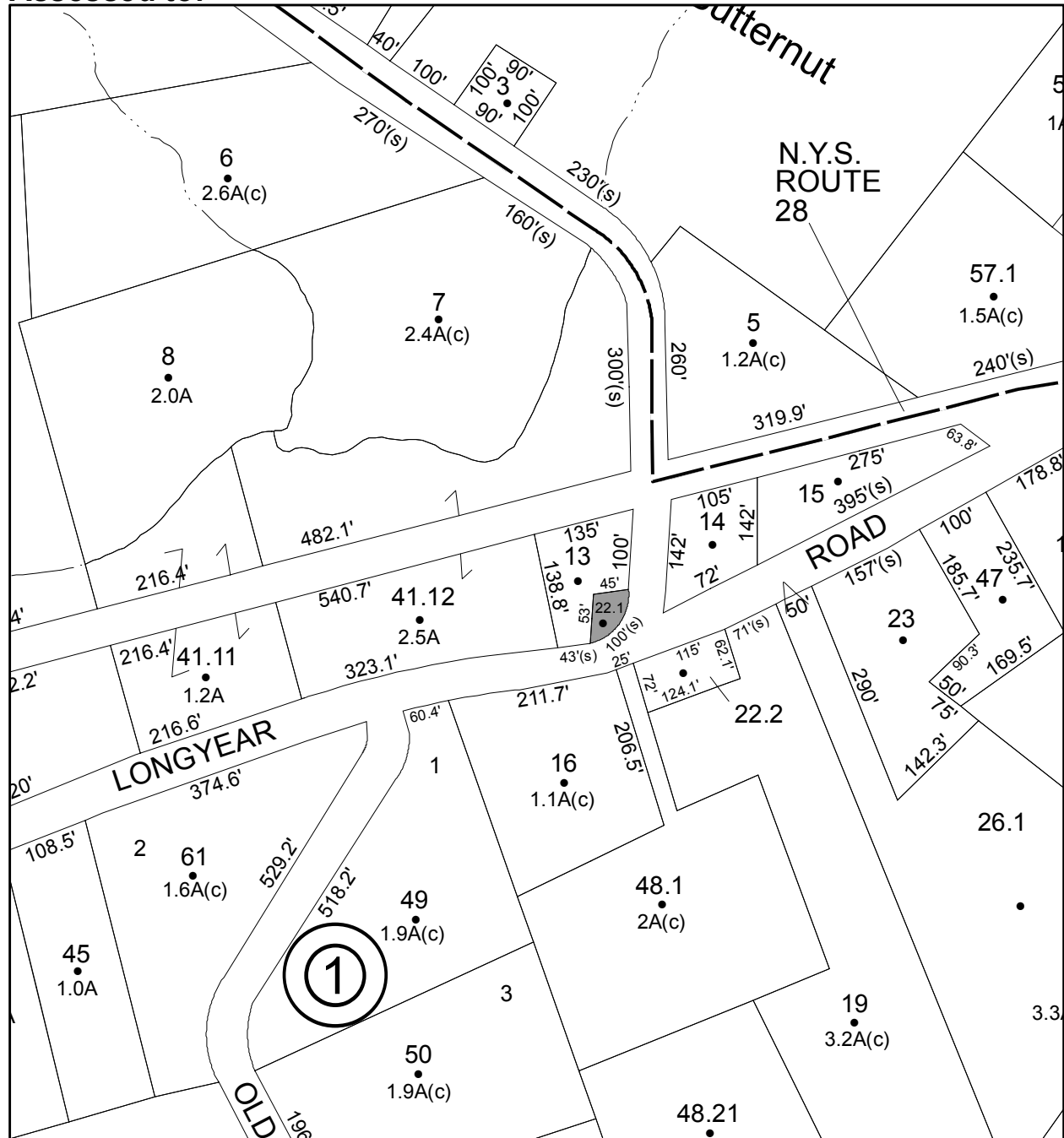
Front: 0

Depth: 0

**No Image  
Available**

Current Owner:

Assessed to: COUNTY OF ULSTER/BROWN MEGHAN & BROWN SUSAN



# Parcel # 68

TOWN OF: OLIVE

SBL: 53.3-2-20.100

Property Class: 240  
Rural Residence with Acreage

Location: 41 FREEMAN AVERY RD

Oldest Year of Tax: 2014 G

Amount: \$ 21,097

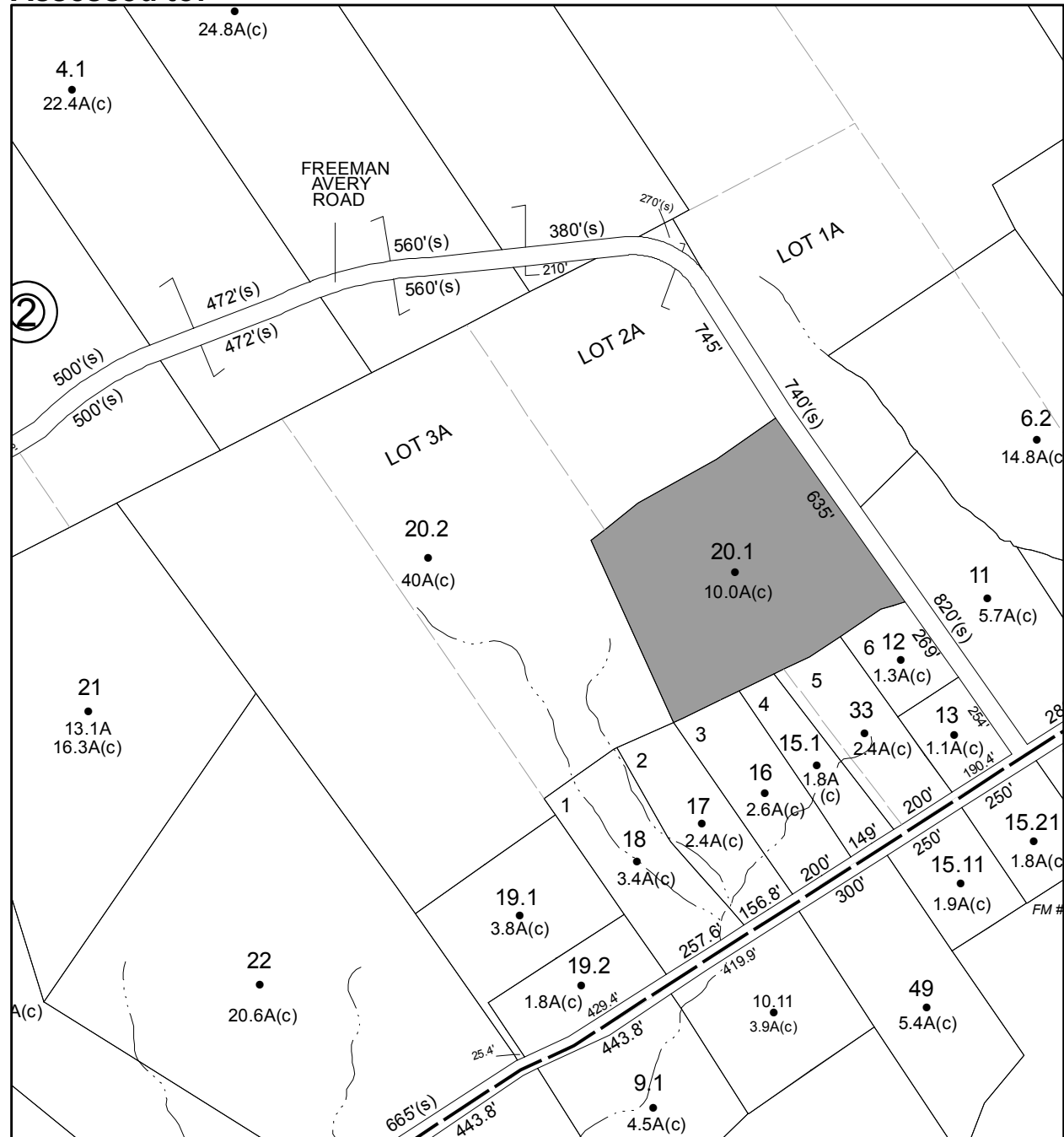
Acres: 10

Front: 0

Depth: 0

Current Owner:

Assessed to: MELENDEZ JOSE MELENDEZ SUSAN



# Parcel # 70

TOWN OF: OLIVE

SBL: 60.2-1-8.110

Property Class: 314

Rural Vacant Lots of 10 Acres or Less

Location: KELDER RD

Oldest Year of Tax: 2014 G

Amount: \$ 3,438

Acres: 4.9

Front: 0

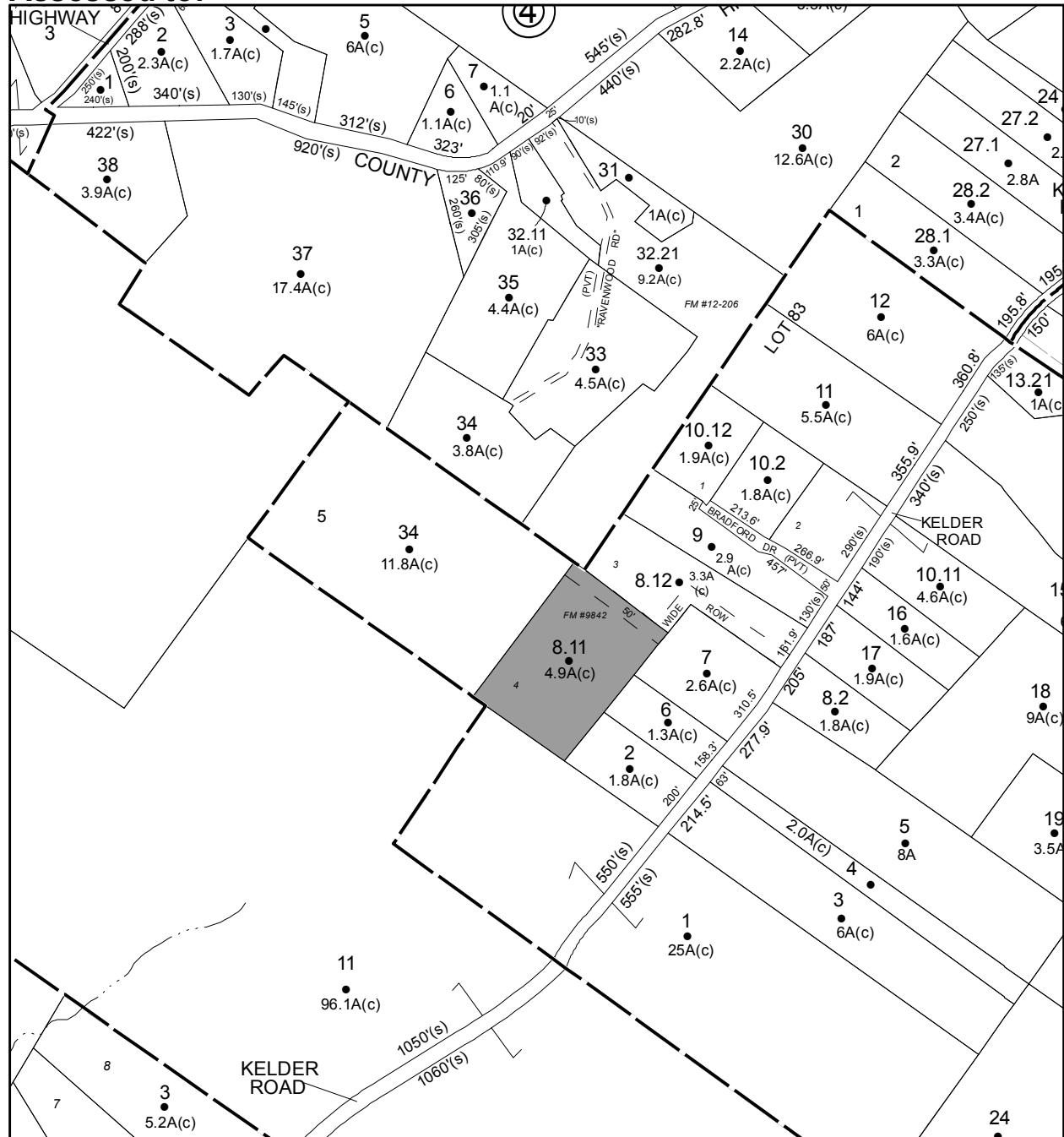
Depth: 0

No Image Available

Current Owner:

Assessed to: KELDER-NORMAN SUEANN

KELDER DAVID



# Parcel # 71

TOWN OF: PLATTEKILL

SBL: 95.3-5-39

Property Class: 314

Rural Vacant Lots of 10 Acres or Less

Location: 207 TUCKERS CORNERS RD

Oldest Year of Tax: 2013 G

Amount: \$ 14,172

Acres: 5.5

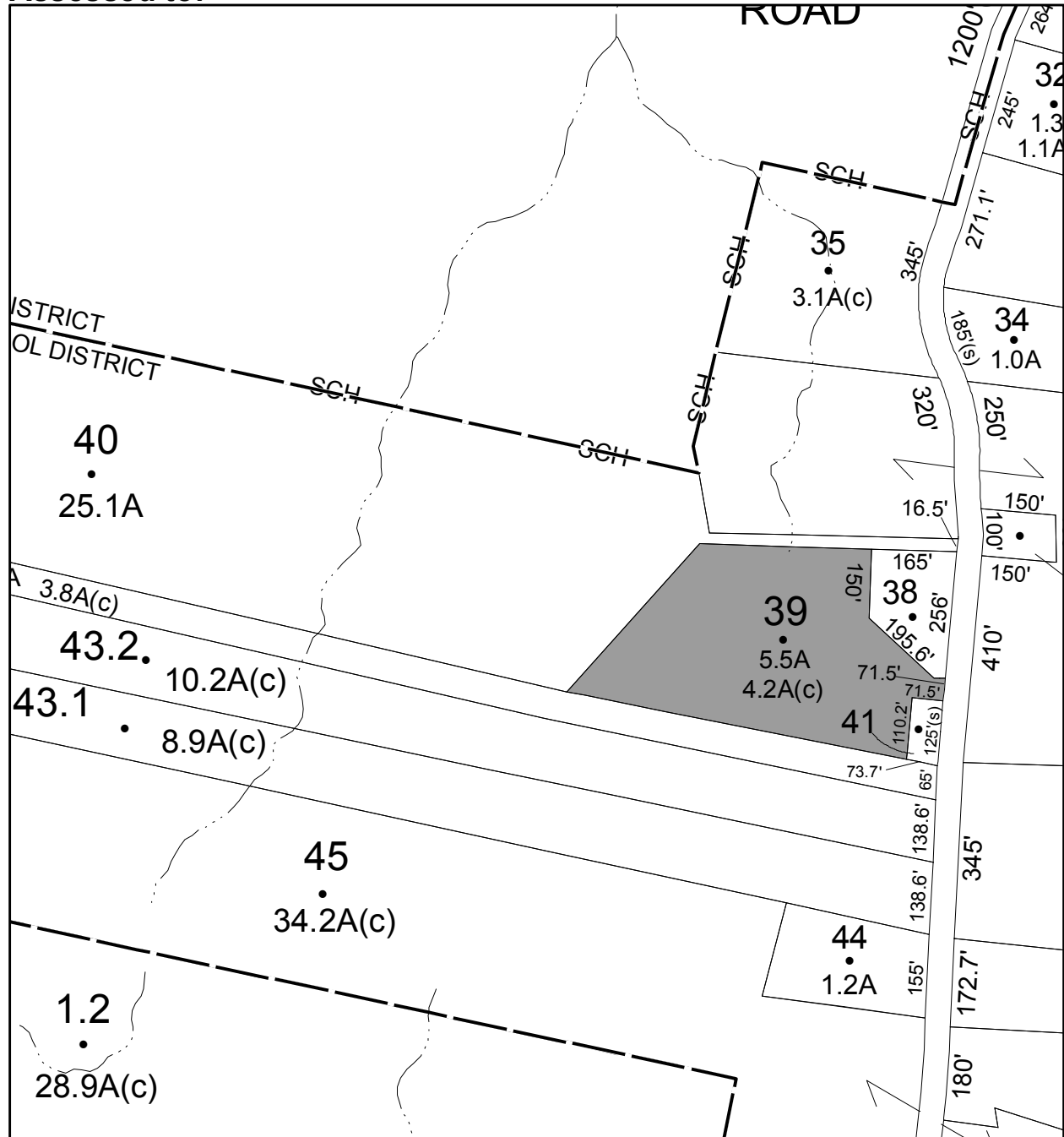
Front: 0

Depth: 0

**No Image Available**

Current Owner:

Assessed to: GUARNERI ANNA FRISA





# Parcel # 80

Current Owner:

Assessed to: FEBRES PEDRO FEBRES ANGELINA

TOWN OF: PLATTEKILL

SBL: 101.20-2-16

Property Class: 314

Rural Vacant Lots of 10 Acres or Less

Location: 41 OVERLAND DR

Oldest Year of Tax: 2012 G

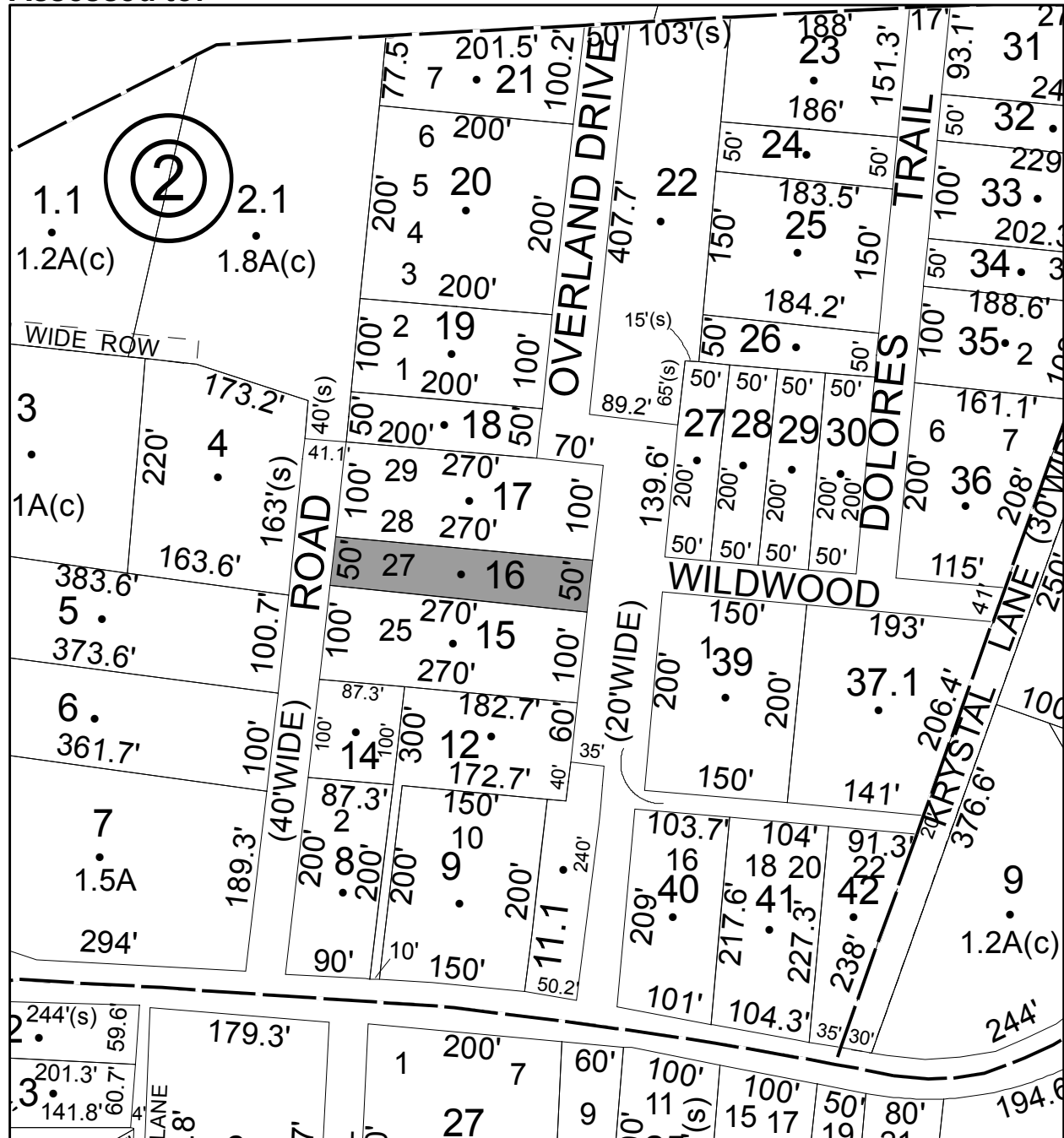
Amount: \$ 1,591

Acres: 0.31

Front: 0

Depth: 0

No Image Available



# Parcel # 81

TOWN OF: PLATTEKILL

SBL: 102.3-1-10

Property Class: 314

Rural Vacant Lots of 10 Acres or Less

Location: SOUTH ST

Oldest Year of Tax: 2003 G

Amount: \$ 3,259

Acres: 0.2

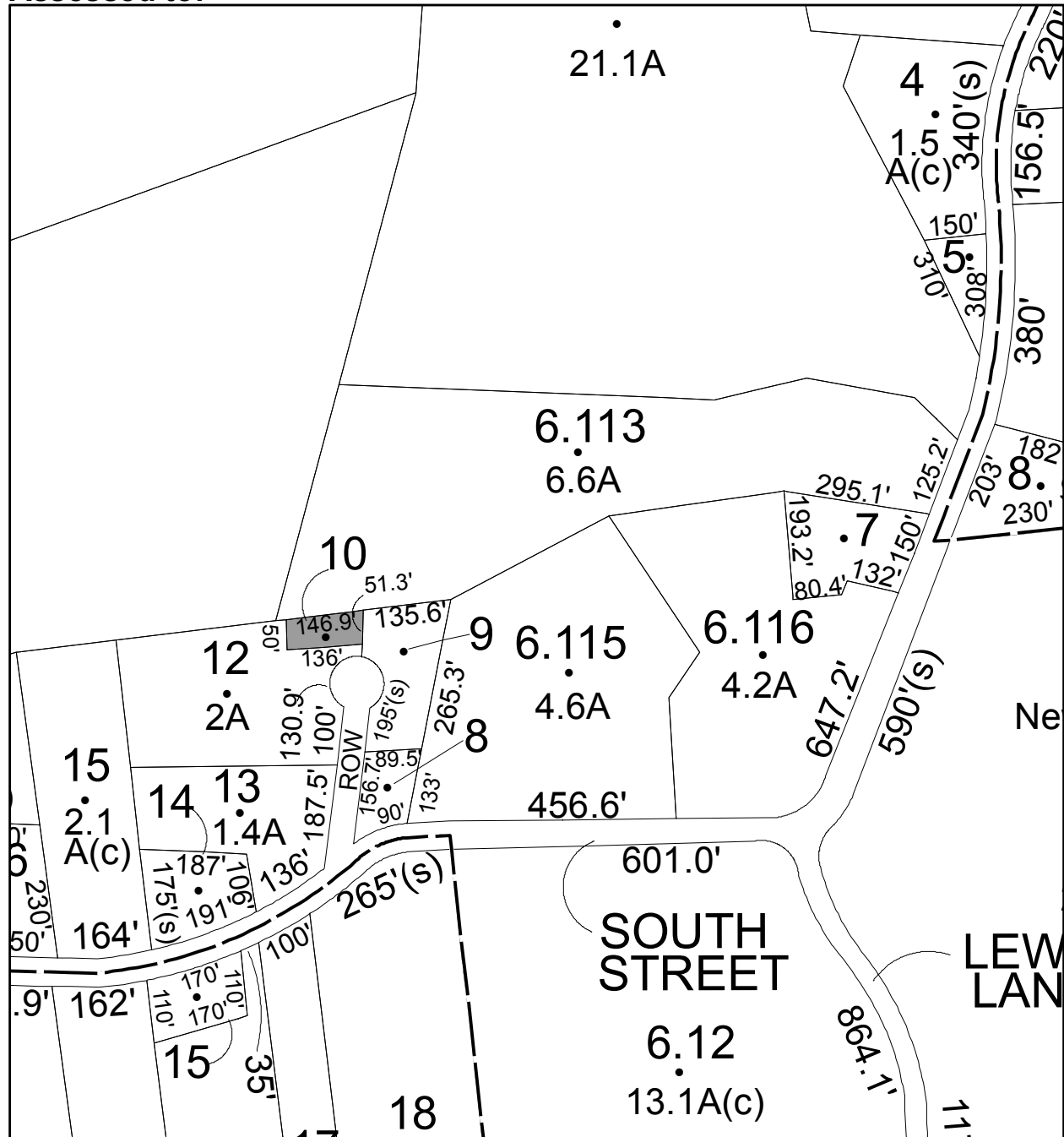
Front: 0

Depth: 0

**No Image Available**

Current Owner:

Assessed to: CHAVORRY JOSE A



# Parcel # 82

TOWN OF: PLATTEKILL

SBL: 102.3-3-11

Property Class: 314

Rural Vacant Lots of 10 Acres or Less

Location: 100 LEWIS LN

Oldest Year of Tax: 2012 G

Amount: \$ 16,929

Acres: 0.8

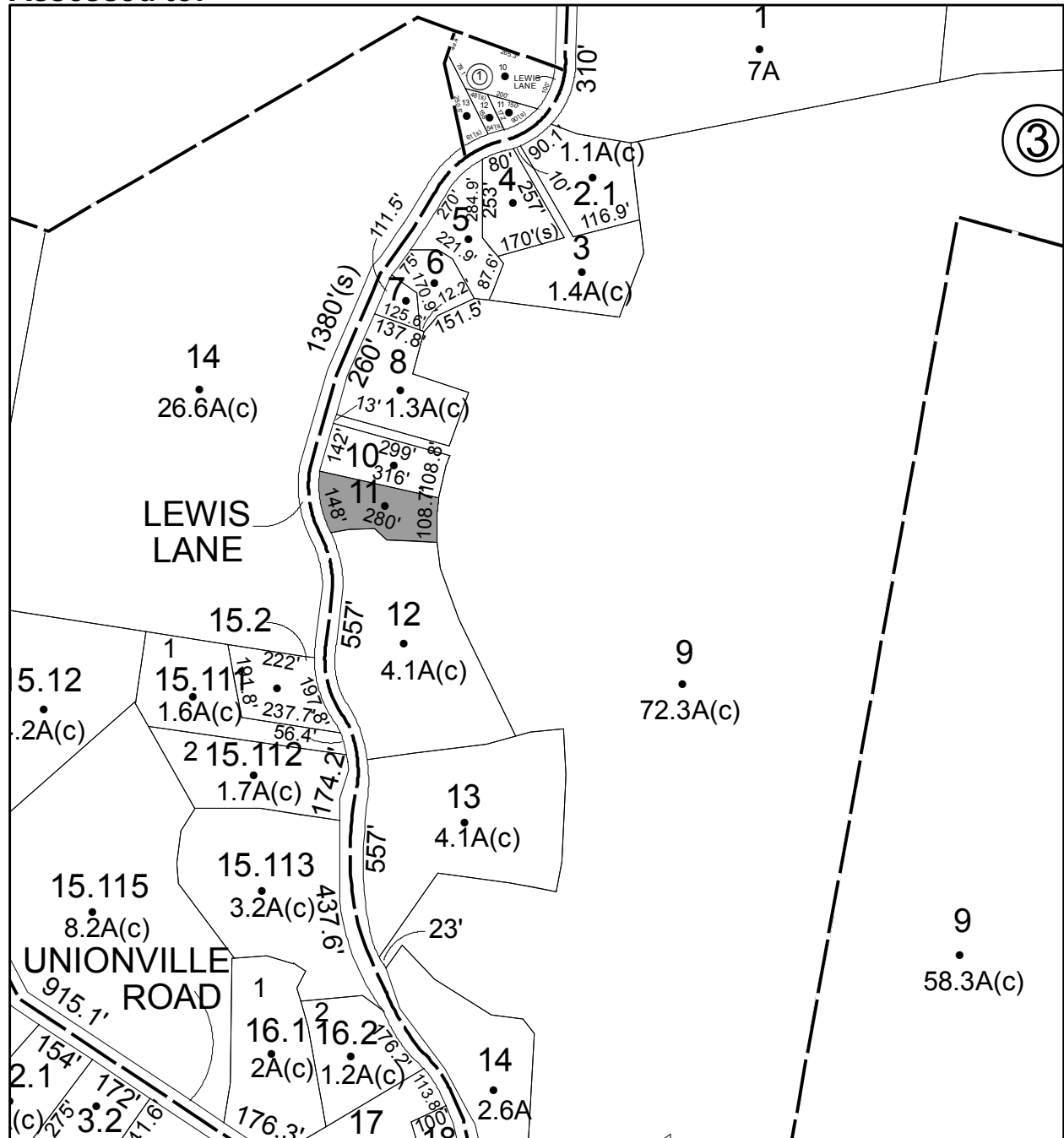
Front: 0

Depth: 0

**No Image Available**

Current Owner:

Assessed to: MALDONADO LYDIA



# Parcel # 83

TOWN OF: PLATTEKILL

SBL: 107.2-1-10.1

Property Class: 210  
One Family Year

Location: 103 CHURCH ST

Oldest Year of Tax: 2013 G

Amount: \$ 41,415

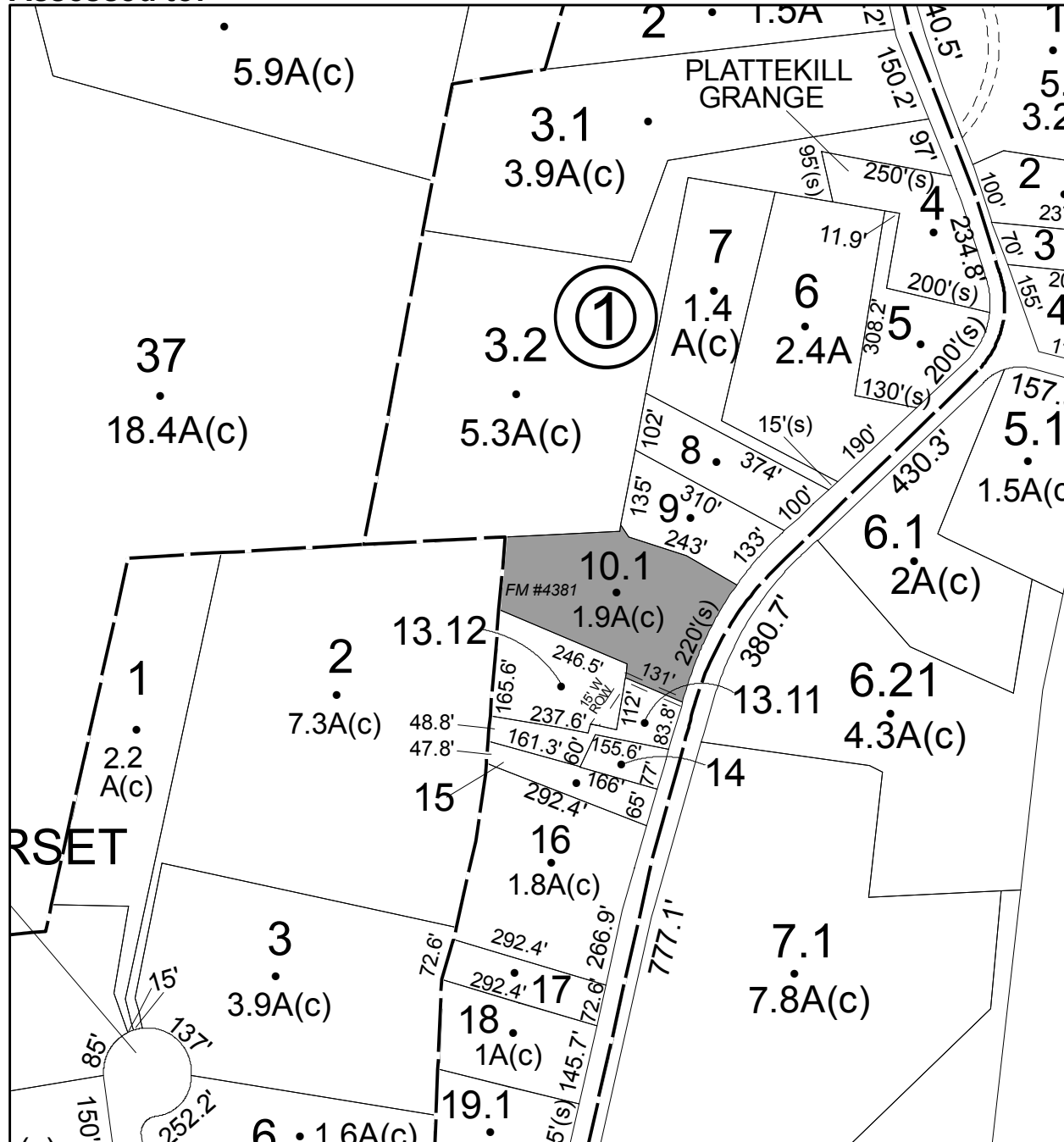
Acres: 1.9

Front: 0

Depth: 0

Current Owner:

Assessed to: CRAMER EDWARD JR CRAMER SHIRLEY



2008/12/23 15:46

# Parcel # 84

TOWN OF: PLATTEKILL

SBL: 107.8-1-6

Property Class: 314

Rural Vacant Lots of 10 Acres or Less

Location: ORFEO RD

Oldest Year of Tax: 2010 G

Amount: \$ 20,767

Acres: 4.6

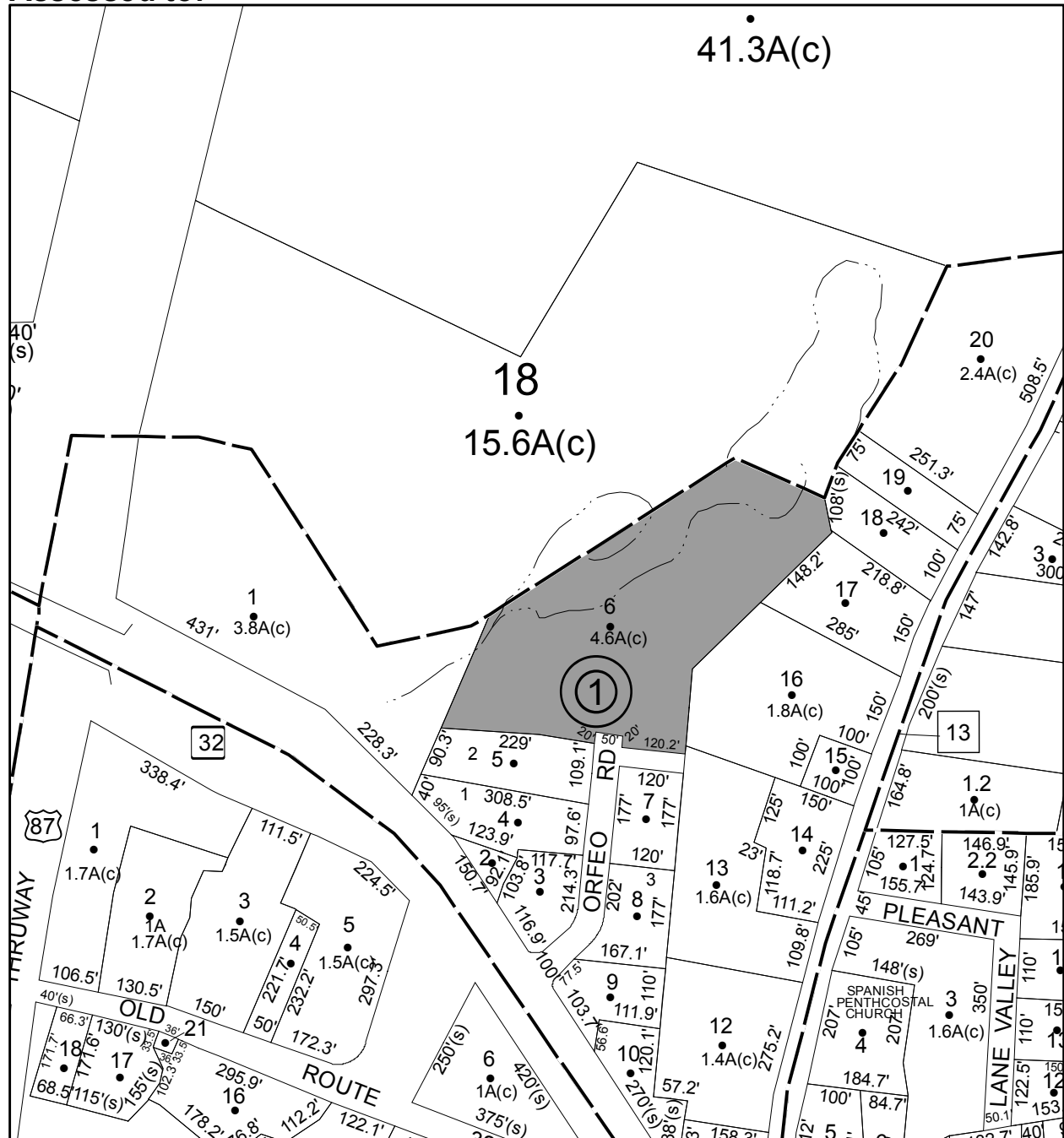
Front: 0

Depth: 0

**No Image Available**

Current Owner:

Assessed to: LIVSEY CHARLES LIVSEY LUANNE



# Parcel # 85

TOWN OF: PLATTEKILL

SBL: 107.8-2-12

Property Class: 271  
Multiple Mobile Homes

Location: 14 NEW UNIONVILLE RD

Oldest Year of Tax: 2013 G

Amount: \$ 10,493

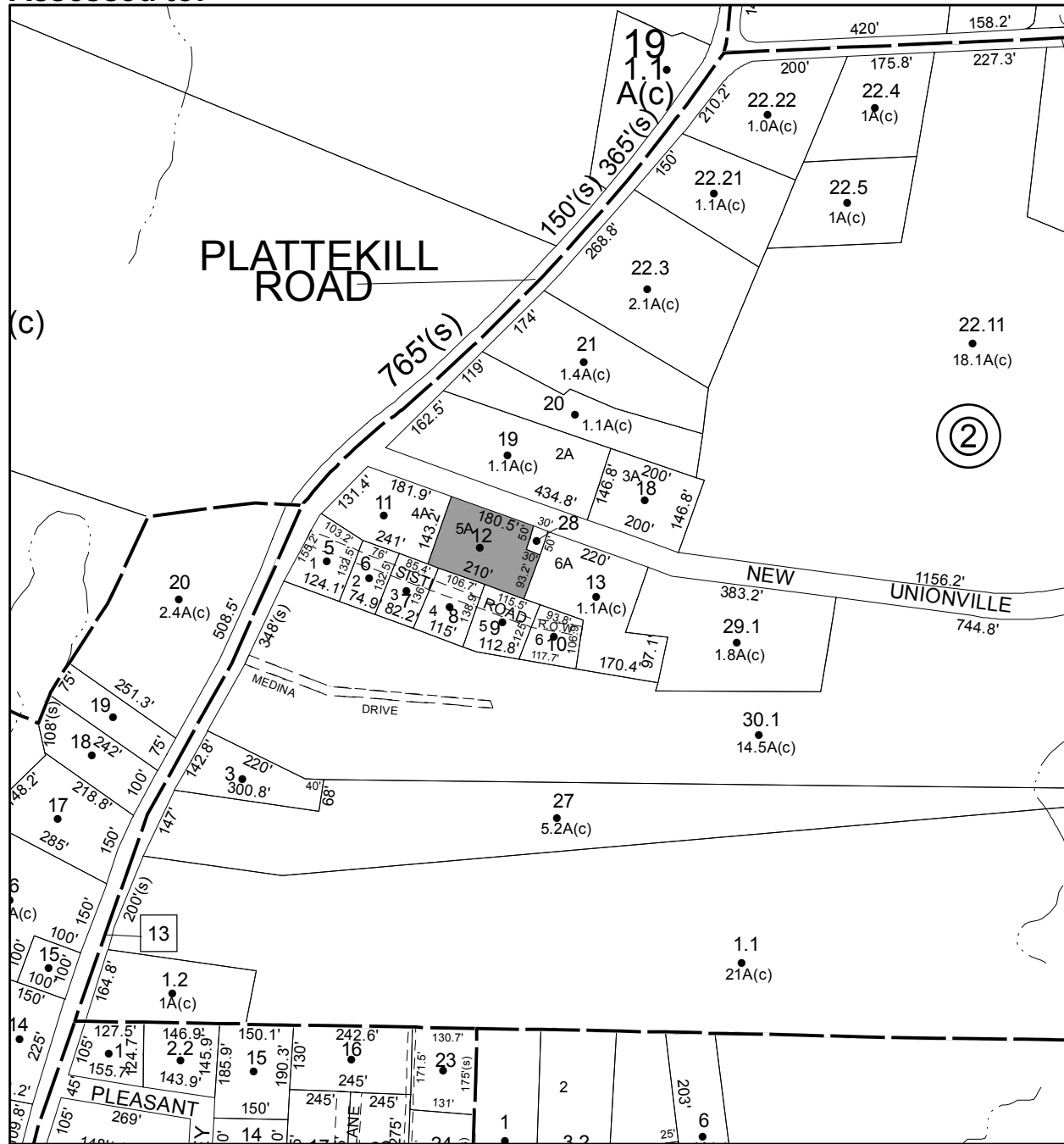

Acres: 0.7

Front: 0

Depth: 0

Current Owner:

Assessed to: GONZALEZ REINALDO GONZALEZ ADA



# Parcel # 86

TOWN OF: PLATTEKILL

SBL: 107.8-5-3

Property Class: 314

Rural Vacant Lots of 10 Acres or Less

Location: 6 WASHINGTON LOOP

Oldest Year of Tax: 2012 G

Amount: \$ 3,054

Acres: 0.3

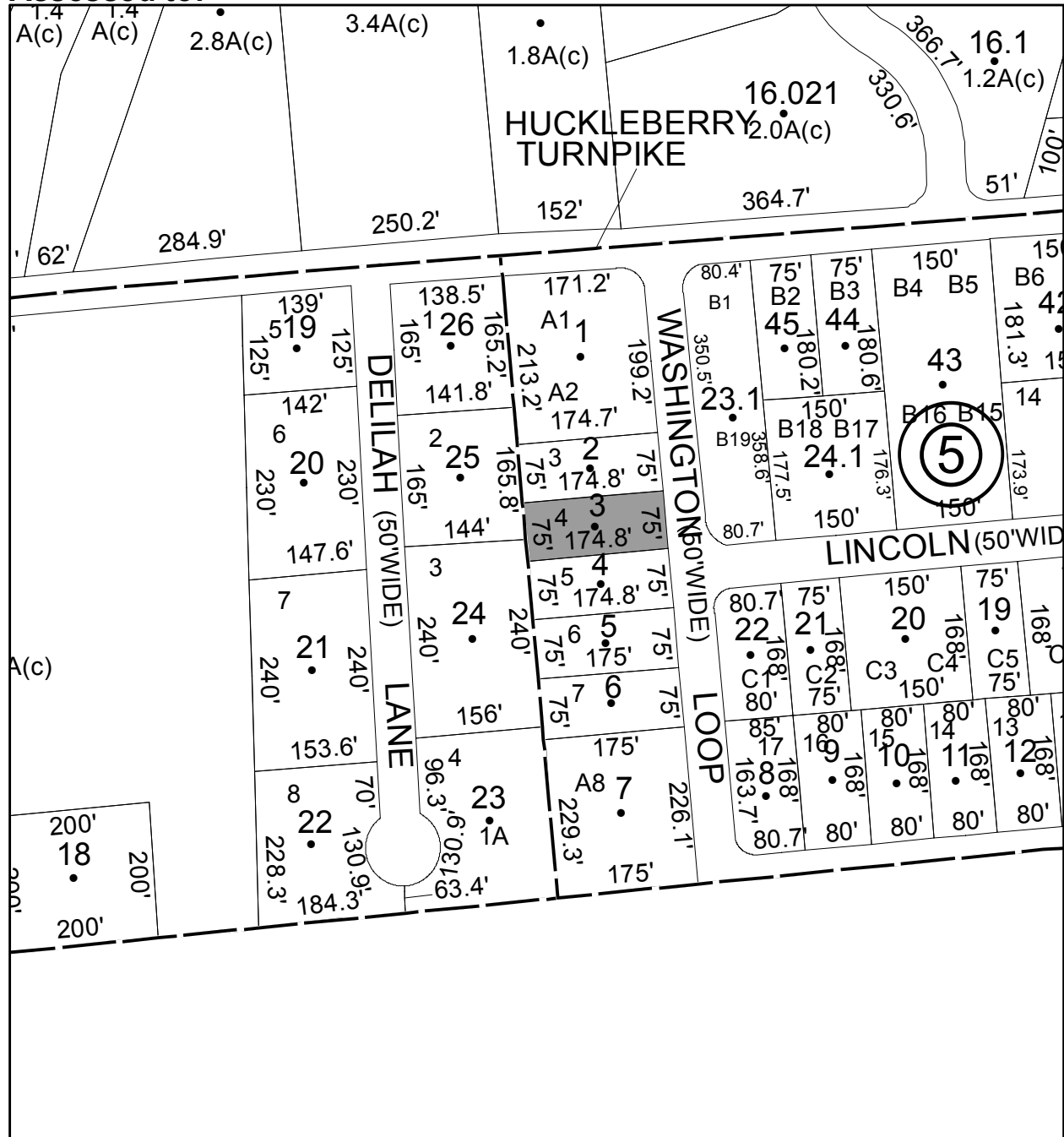
Front: 0

Depth: 0

**No Image Available**

Current Owner:

Assessed to: VARGAS CARLOS L MENDEZ ADA



# Parcel # 88

TOWN OF: PLATTEKILL

SBL: 108.1-2-5

Property Class: 314

Rural Vacant Lots of 10 Acres or Less

Location: 398 NEW UNIONVILLE RD

Oldest Year of Tax: 2014 G

Amount: \$ 15,619

Acres: 1.9

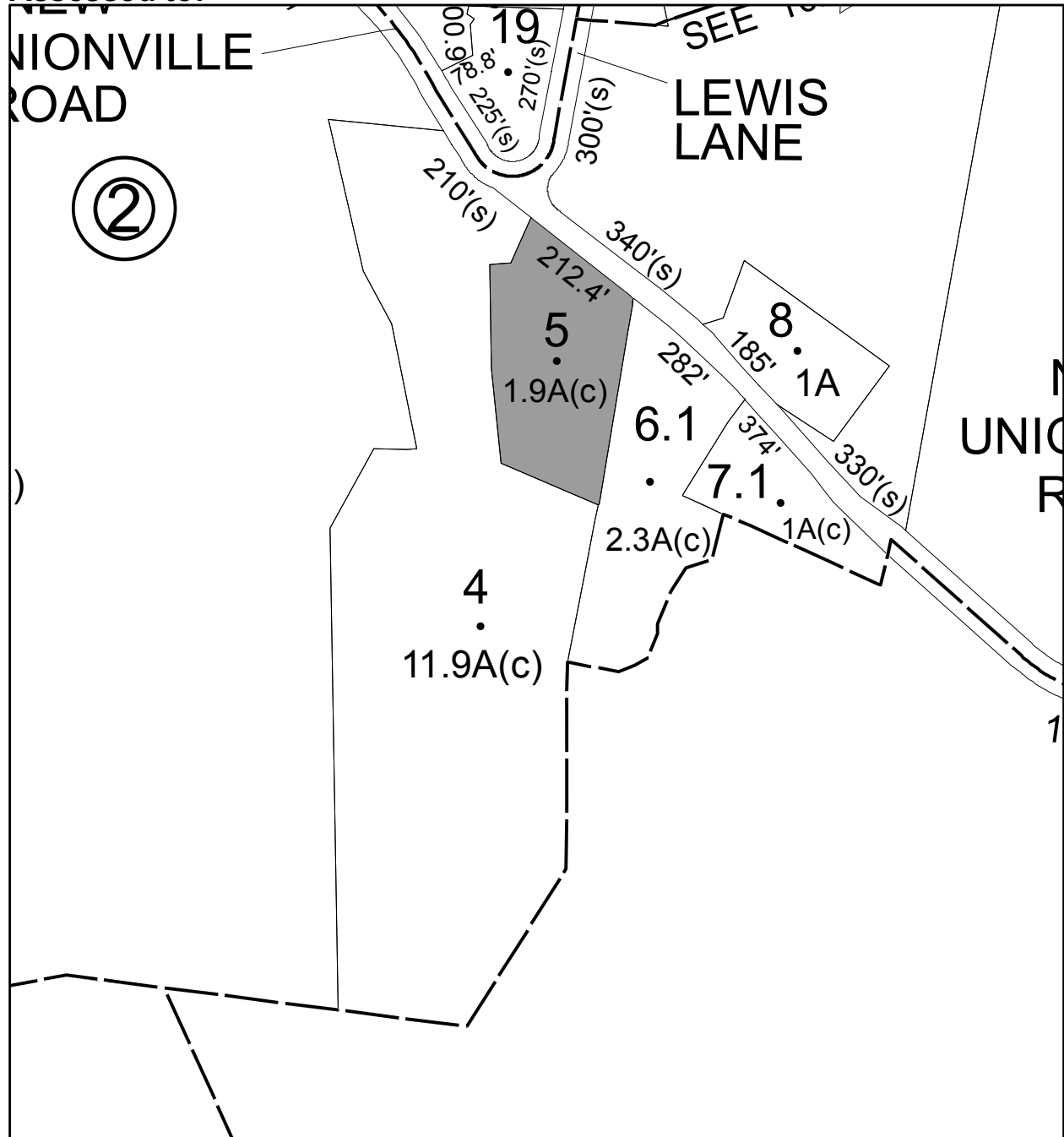
Front: 0

Depth: 0

**No Image Available**

Current Owner:

Assessed to: AMCA ASSOCIATES LTD





# Parcel # 89

TOWN OF: PLATTEKILL

SBL: 108.3-5-4

Property Class: 314

Rural Vacant Lots of 10 Acres or Less

Location: EAST RD

Oldest Year of Tax: 2013 G

Amount: \$ 1,025

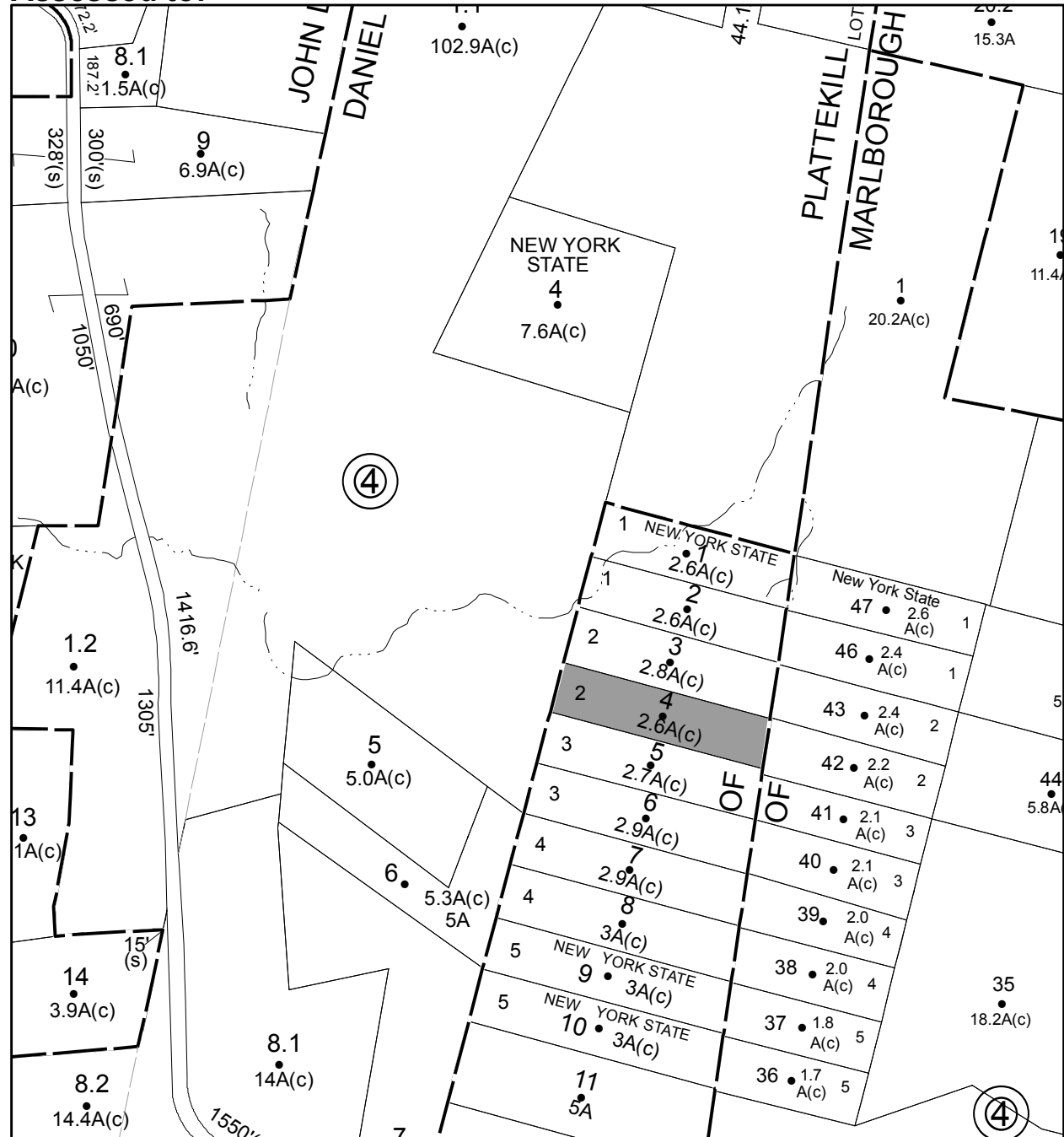
Acres: 2.6

Front: 0

Depth: 0

No Image Available

Current Owner: WALSH JOSEPH  
Assessed to: COUNTY OF ULSTER



# Parcel # 91

TOWN OF: ROCHESTER

SBL: 59.7-2-54

Property Class: 311  
Residential Vacant Land

Location: 10 PORTH RD

Oldest Year of Tax: 2014 G

Amount: \$ 3,416

Acres: 0.93

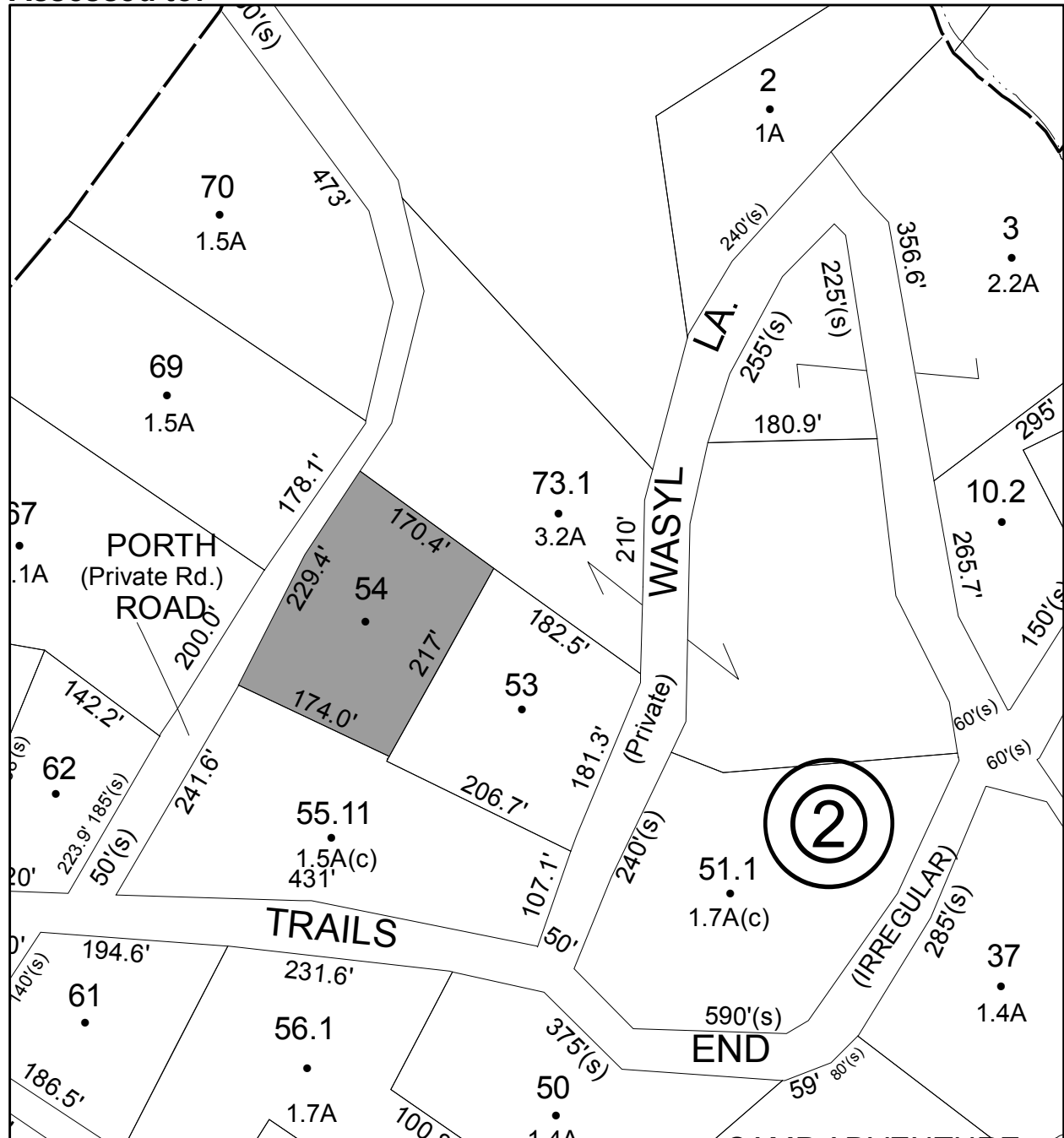
Front: 0

Depth: 0

No Image Available

Current Owner:

Assessed to: SAVOCA PAUL



# Parcel # 92

TOWN OF: ROCHESTER

SBL: 59.12-1-41

Property Class: 311  
Residential Vacant Land

Location: OFF TRAILS END RD

Oldest Year of Tax: 2014 G

Amount: \$ 4,714

Acres: 3.1

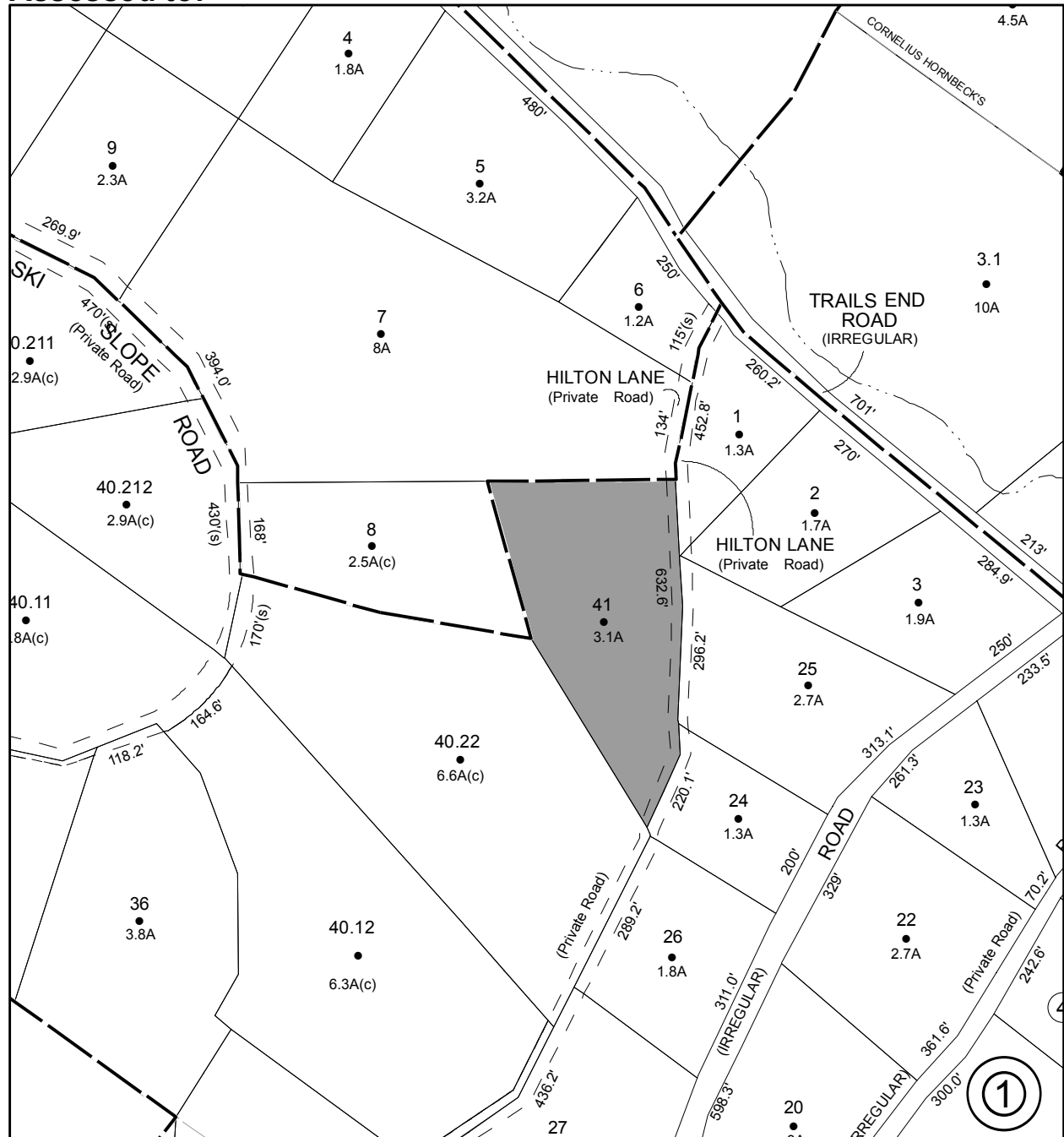
Front: 0

Depth: 0

No Image  
Available

Current Owner:

Assessed to: DANIELS GEORGIA E



# Parcel # 93

TOWN OF: ROCHESTER

SBL: 60.3-1-24

Property Class: 311  
Residential Vacant Land

Location: SAMSONVILLE RD

Oldest Year of Tax: 2014 G

Amount: \$ 6,327

Acres: 1.3

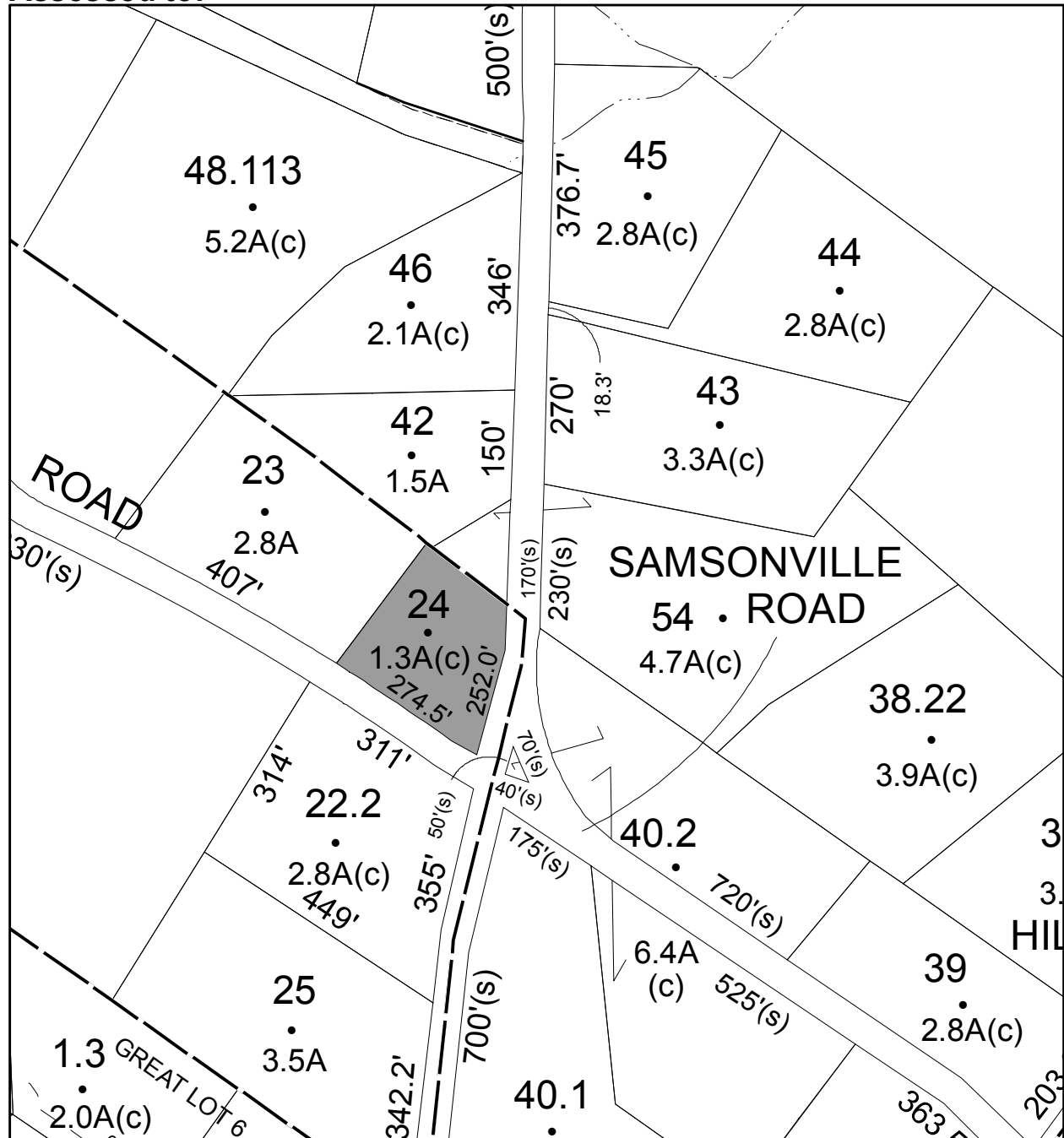
Front: 0

Depth: 0

## No Image Available

Current Owner:

Assessed to: DICIARA JACK DICIARA SARAH



# Parcel # 95

TOWN OF: ROCHESTER

SBL: 67.-1-54.200

Property Class: 210  
One Family Year

Location: 321 UPPER CHERRYTOWN RD

Oldest Year of Tax: 2014 G

Amount: \$ 12,881

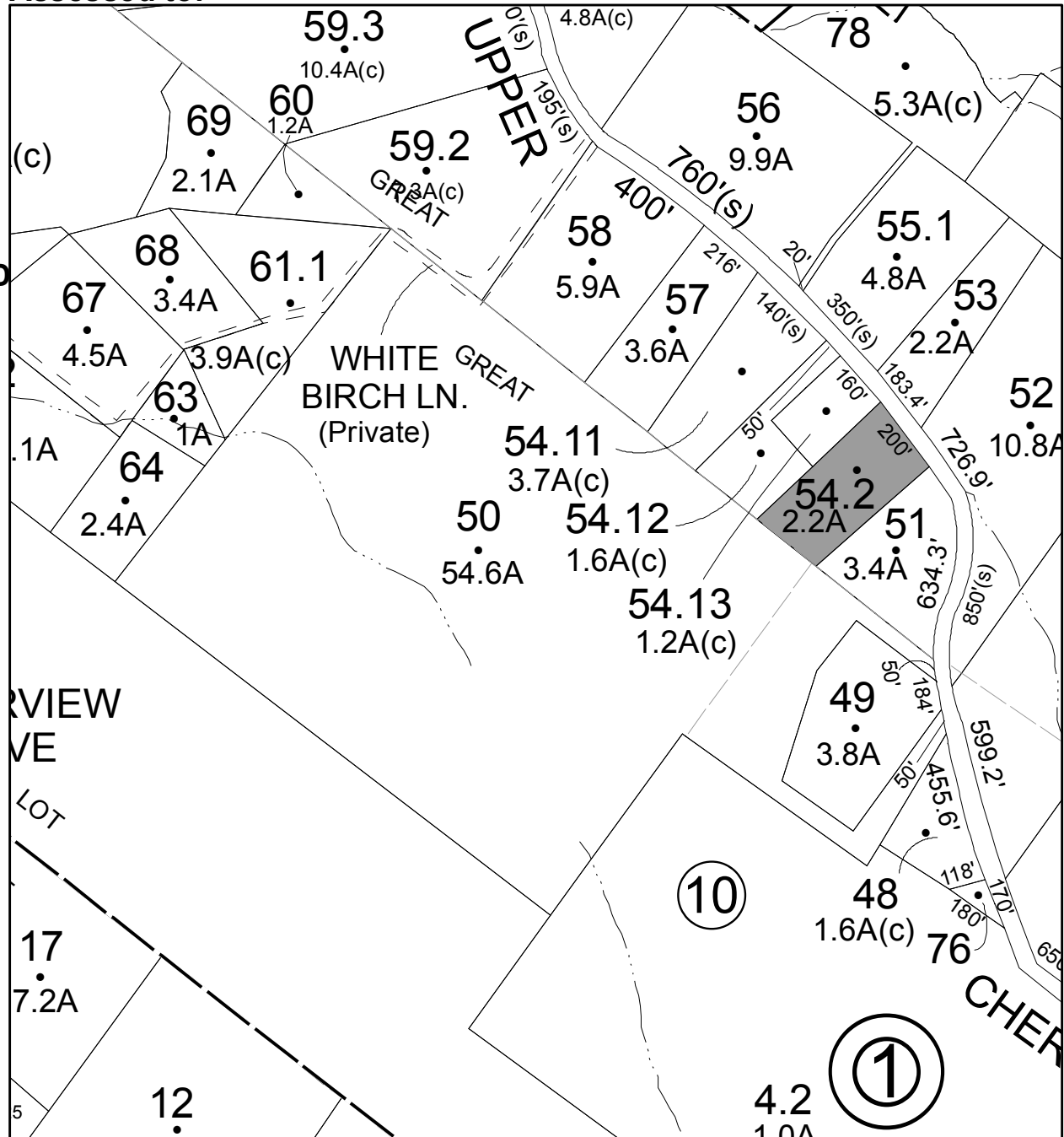
Acres: 2.3

Front: 0

Depth: 0

Current Owner:

Assessed to: BARON SHELDON MILES



# Parcel # 96

TOWN OF: ROCHESTER

SBL: 68.3-1-6

Property Class: 260  
Seasonal Residences

Location: 21 UPPER CHERRYTOWN RD

Oldest Year of Tax: 2014 G

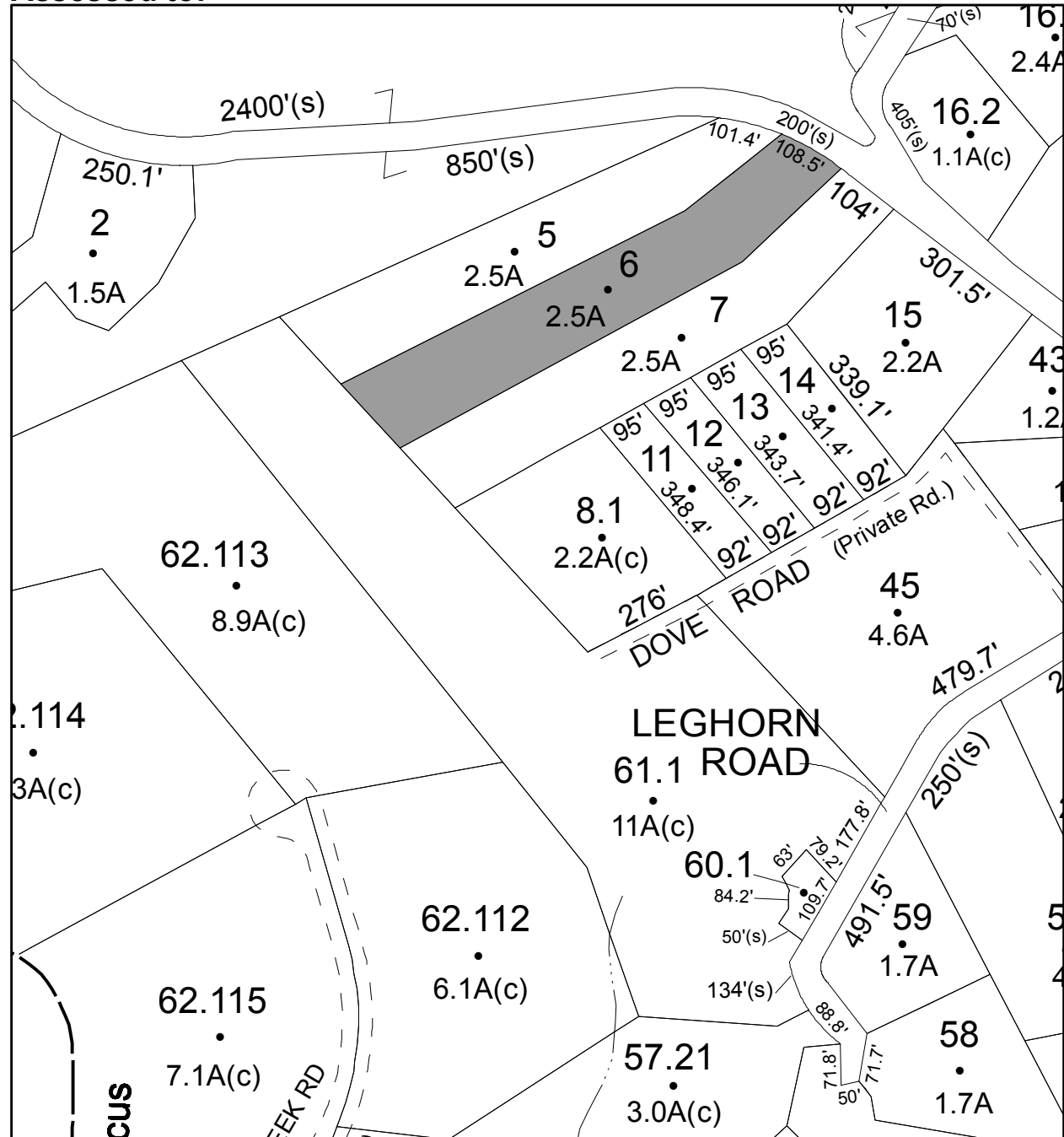
Amount: \$ 8,226

Acres: 2.54

Front: 0

Depth: 0

Current Owner:  
Assessed to: BURKARD RAY



# Parcel # 97

TOWN OF: ROCHESTER

SBL: 68.3-1-38.200

Property Class: 210  
One Family Year

Location: 408 SAMSONVILLE RD

Oldest Year of Tax: 2009 G

Amount: \$ 45,899

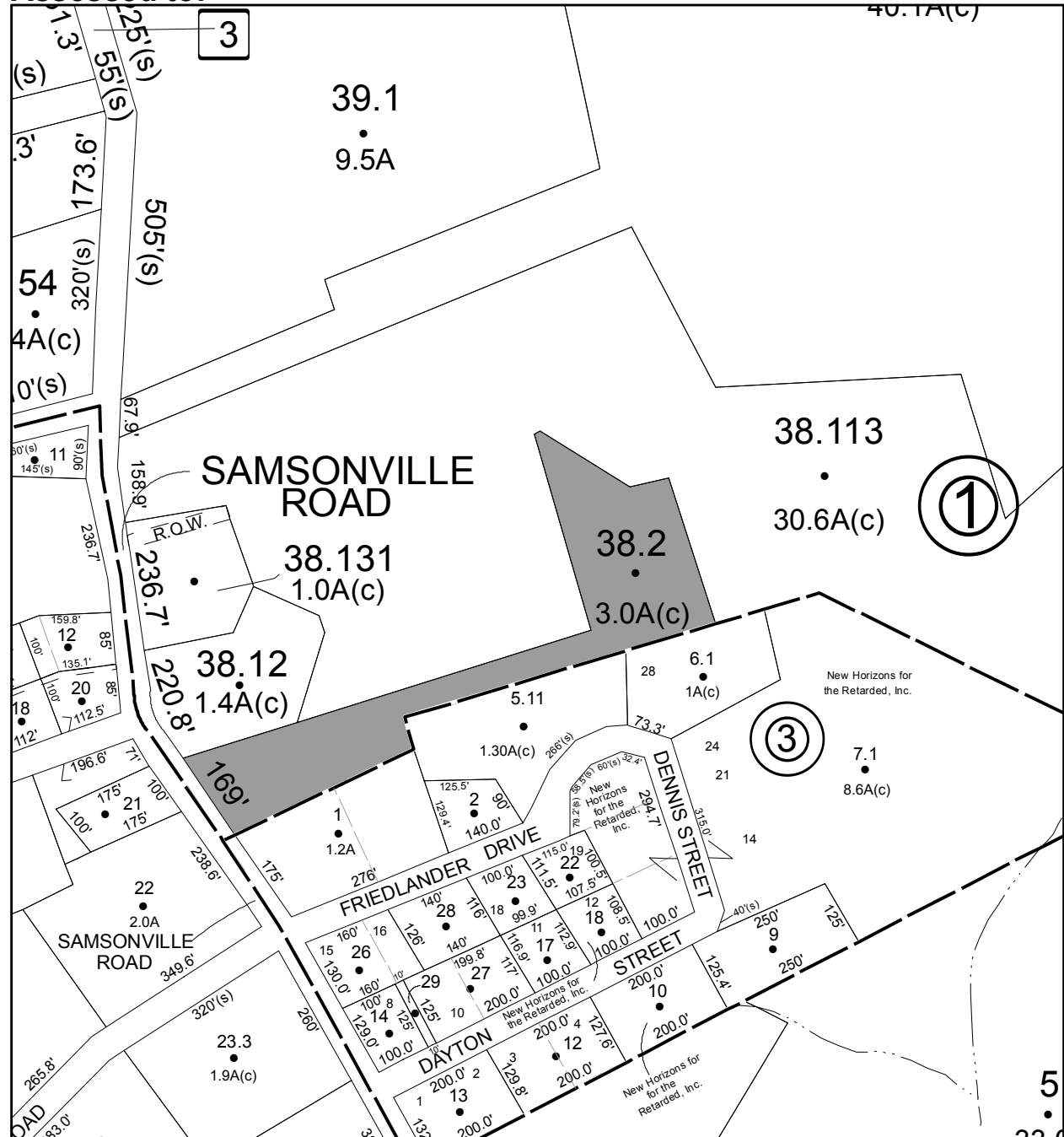
Acres: 3

Front: 0

Depth: 0

Current Owner:

Assessed to: BEKE IMRE A



# Parcel # 98

TOWN OF: ROCHESTER

SBL: 68.13-3-12

Property Class: 270

Mobile Home

Location: 16 FRIEDLANDER DR

Oldest Year of Tax: 2013 G

Amount: \$ 6,426

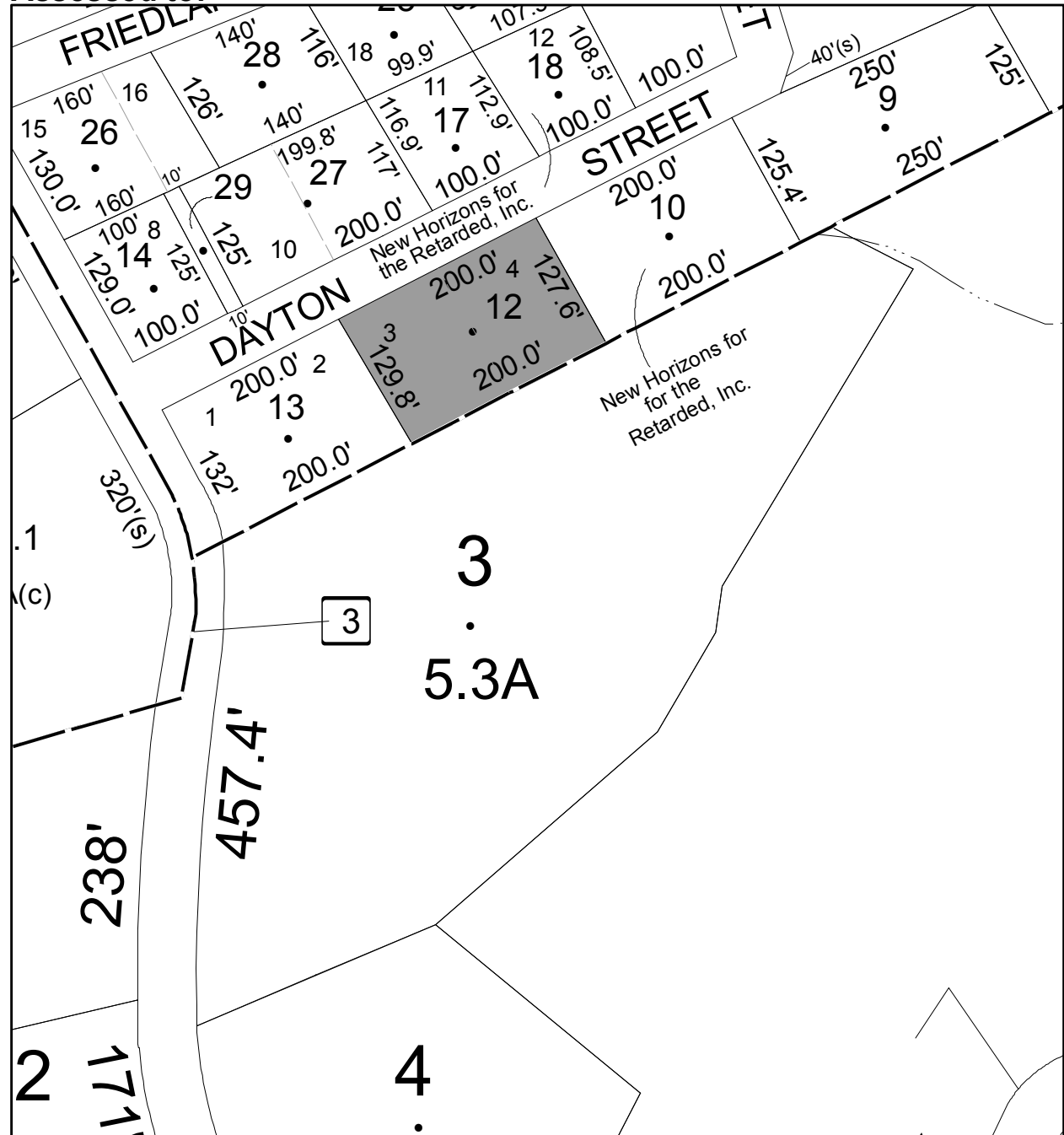
Acres: 0.59

Front: 0

Depth: 0

Current Owner:

Assessed to: FRIEDLANDER GLENN





# Parcel # 99

TOWN OF: ROCHESTER

SBL: 68.13-3-28

Property Class: 270  
Mobile Home

Location: 83 FRIEDLANDER DR

Oldest Year of Tax: 2013 G

Amount: \$ 8,346

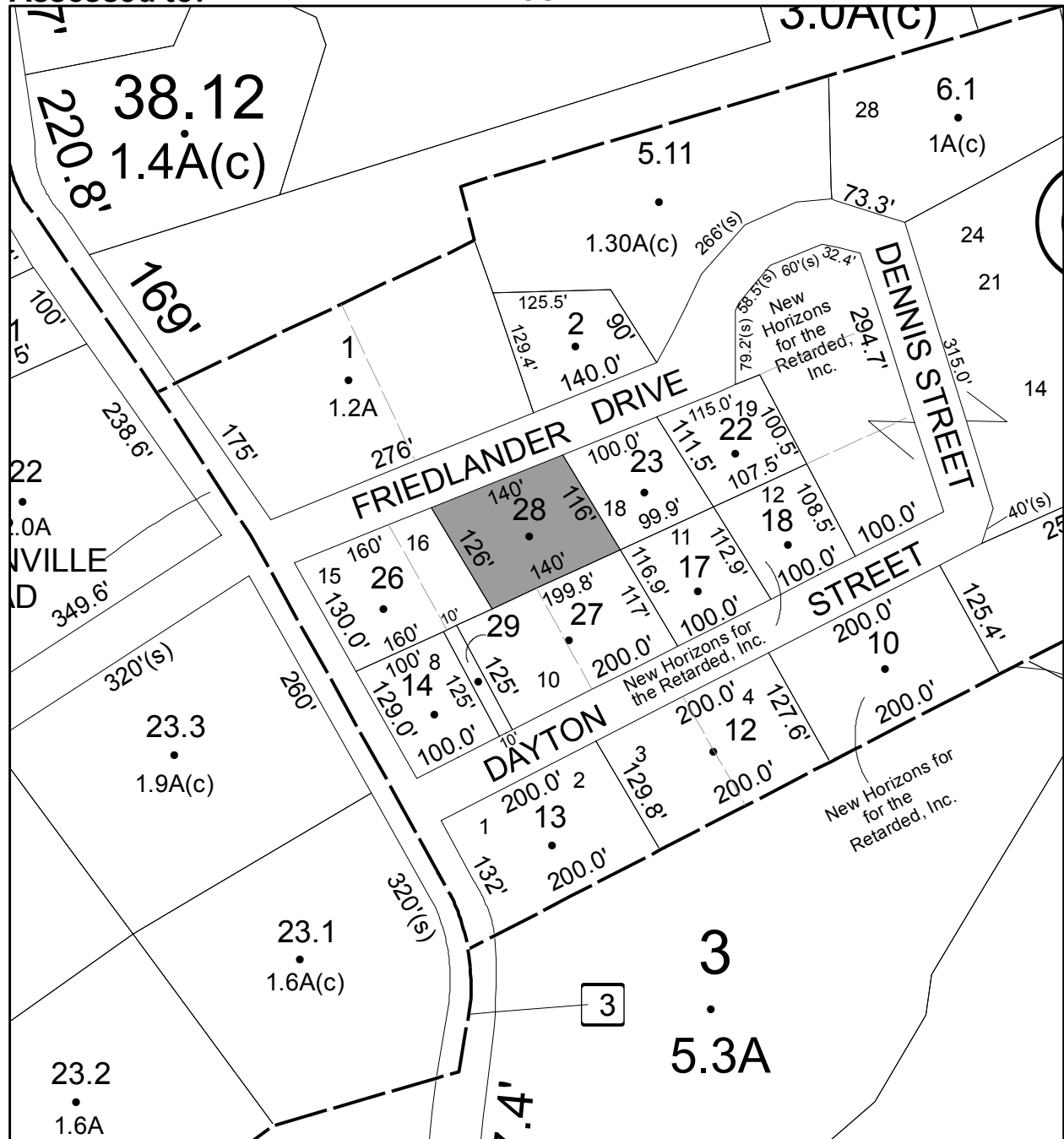
Acres: 0.5

Front: 0

Depth: 0

Current Owner:

Assessed to: FRIEDLANDER REMEDIOS



# Parcel # 101

TOWN OF: ROCHESTER

SBL: 76.2-1-28

Property Class: 314

Rural Vacant Lots of 10 Acres or Less

Location: METTACAHONTS RD

Oldest Year of Tax: 2012 G

Amount: \$ 10,463

Acres: 2

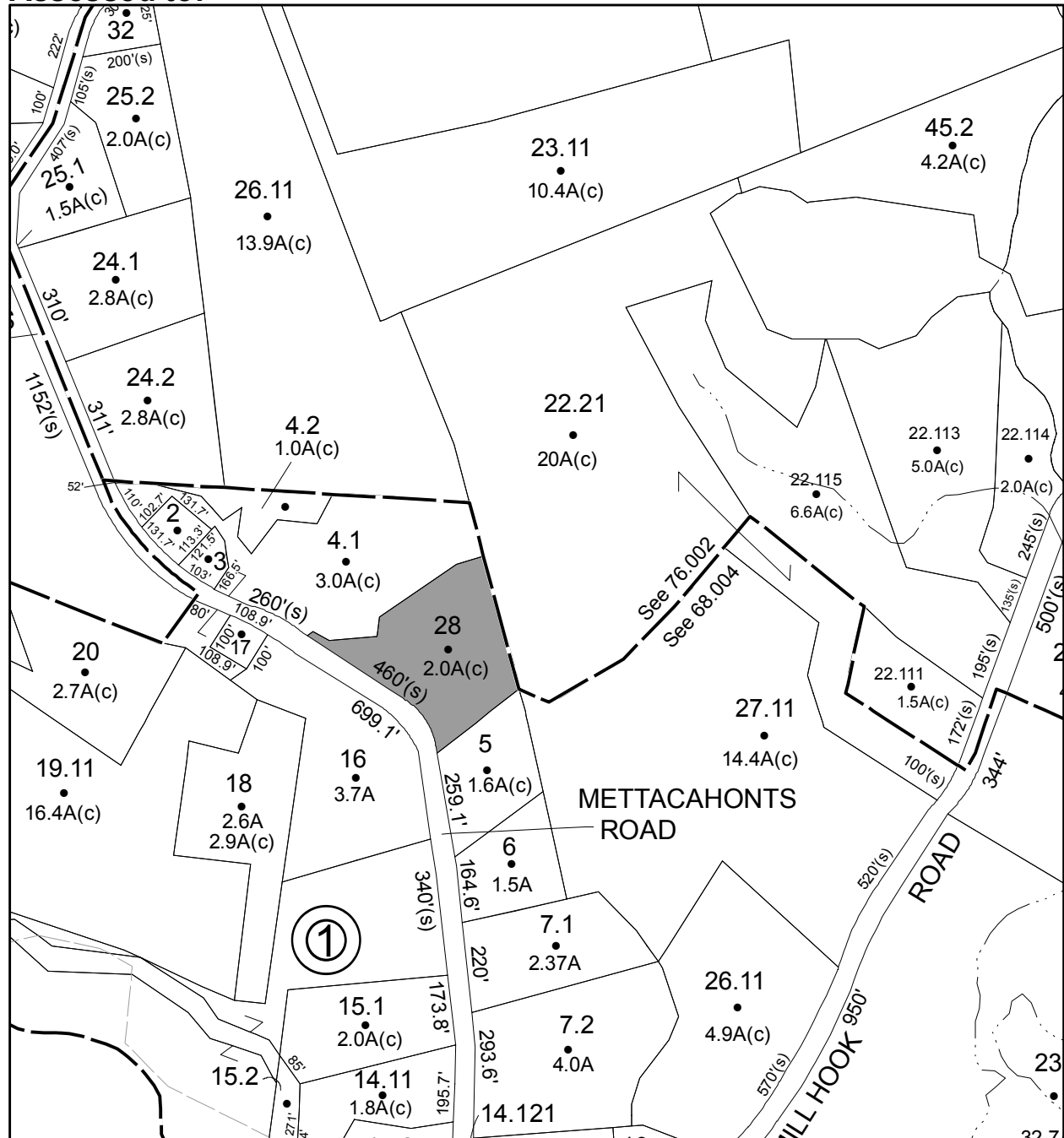
Front: 460

Depth: 0

**No Image Available**

Current Owner:

Assessed to: FIDALGO JOSEPH S FIDALGO DOROTHY/GURGUI JOSEPH J



# Parcel # 102

TOWN OF: ROCHESTER

SBL: 77.1-1-42

Property Class: 314

Rural Vacant Lots of 10 Acres or Less

Location: ROUTE 209

Oldest Year of Tax: 2011 G

Amount: \$ 1,263

Acres: 0.11

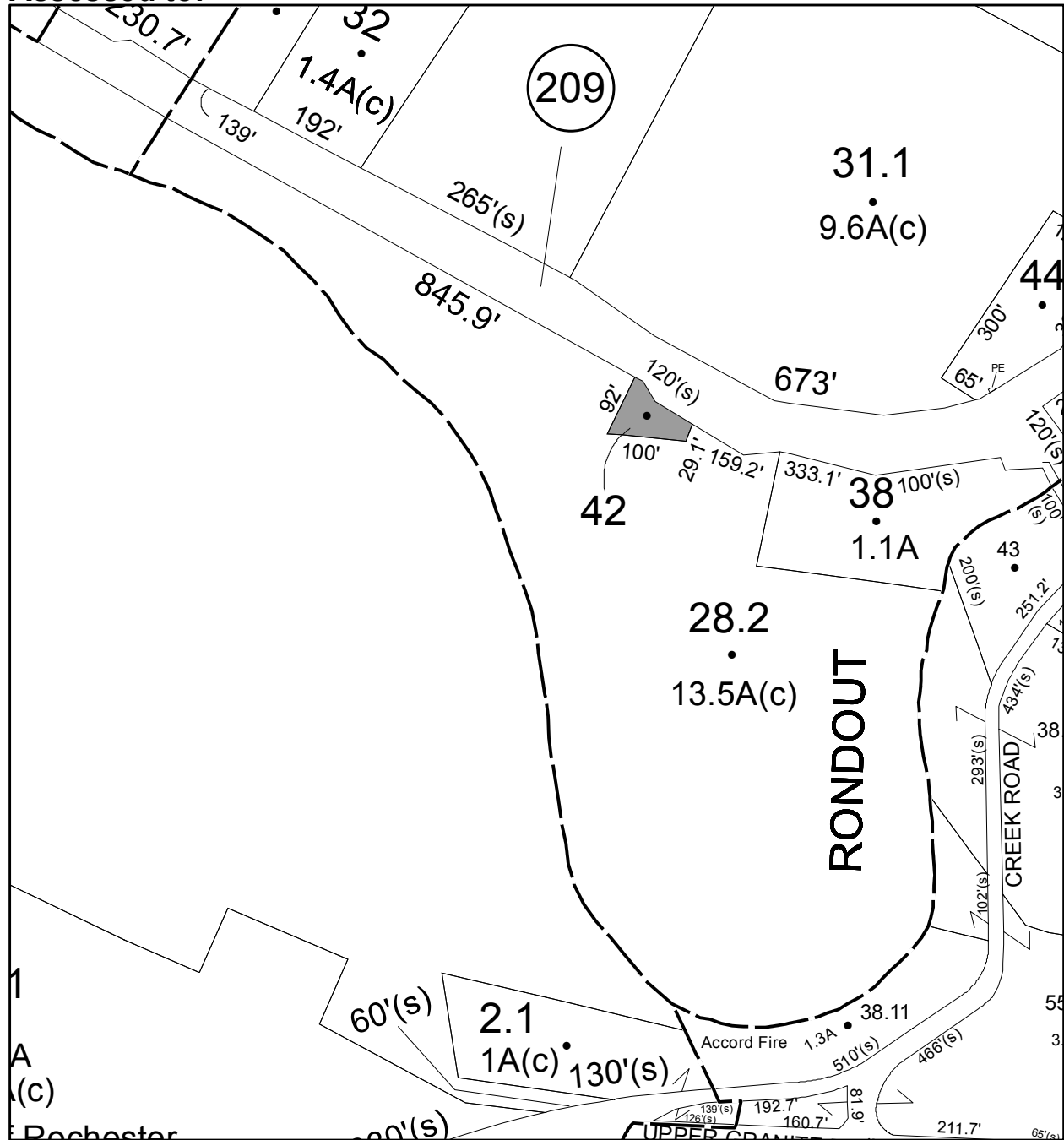
Front: 120

Depth: 100

**No Image Available**

Current Owner:

Assessed to: DEYO IRA



# Parcel # 103

TOWN OF: ROCHESTER

SBL: 77.1-2-1.300

Property Class: 210  
One Family Year

Location: 5001 ROUTE 209

Oldest Year of Tax: 2013 G

Amount: \$ 17,760

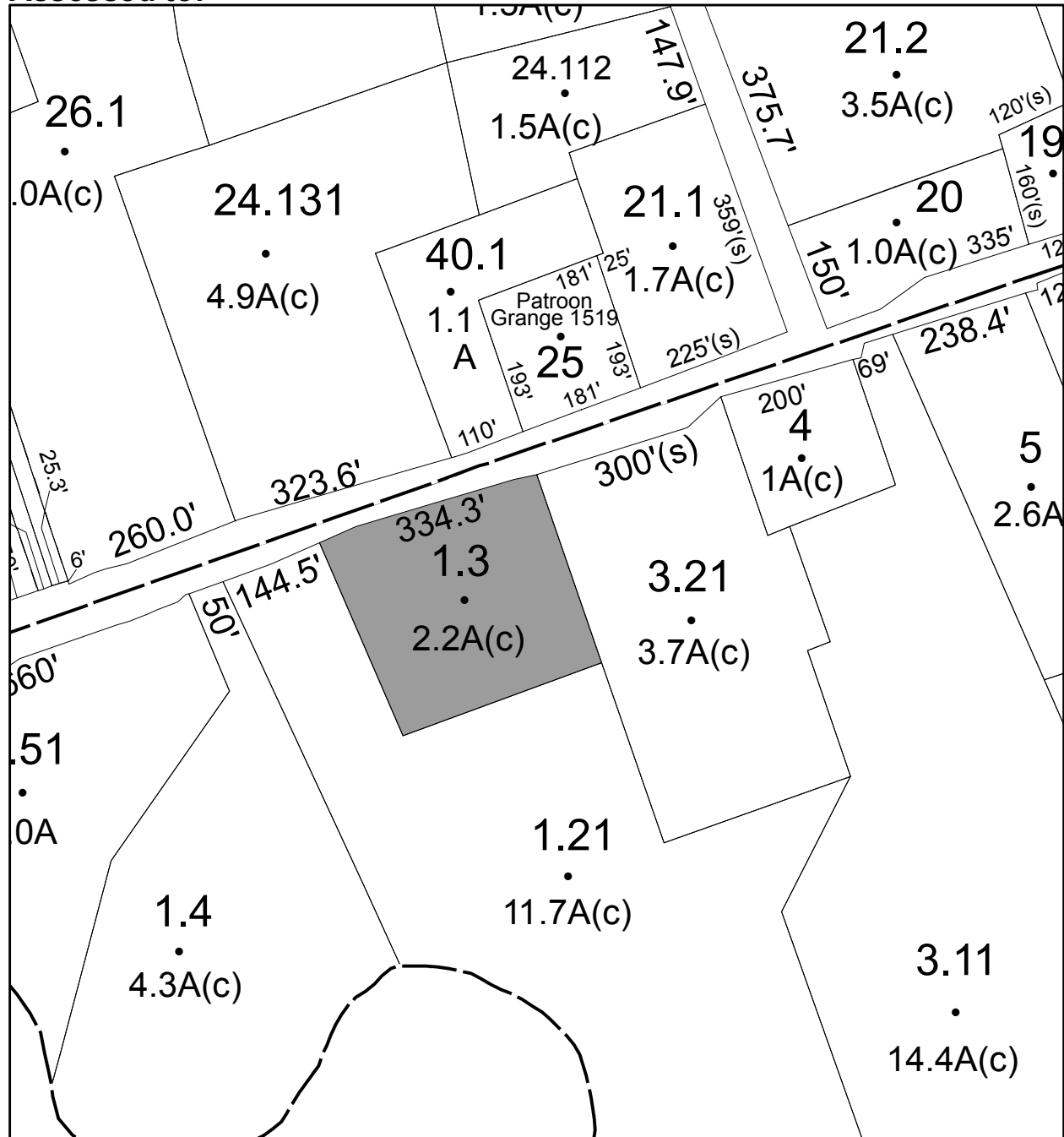
Acres: 2.2

Front: 0

Depth: 0

Current Owner:

Assessed to: EDWARDS GILES GILES DORIS



# Parcel # 105

Current Owner:  
Assessed to: SCHATZEL LINDA

TOWN OF: ROSENDALE

SBL: 62.2-1-18

Property Class: 311  
Residential Vacant Land

Location: 1271 LUCAS AVE EXT NOW 12

Oldest Year of Tax: 2013 G

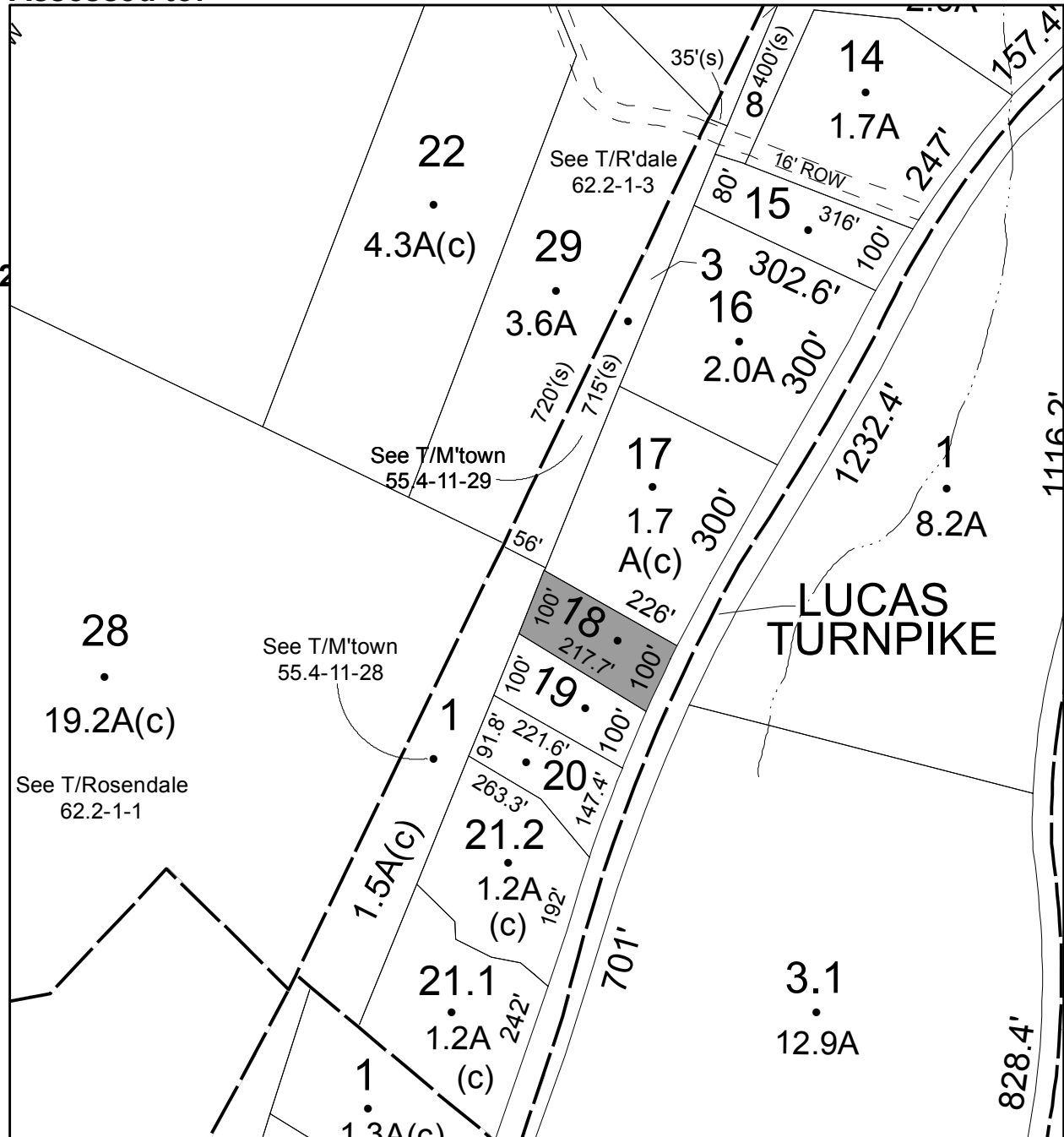
Amount: \$ 8,480

Acres: 0.5

Front: 0

Depth: 0

**No Image  
Available**



**Parcel # 106**

**TOWN OF: ROSENDALE**

**SBL: 62.4-4-22**

**Property Class: 210**  
**One Family Year**

**Location: 253 CREEK LOCKS RD**

**Oldest Year of Tax: 2014 G**

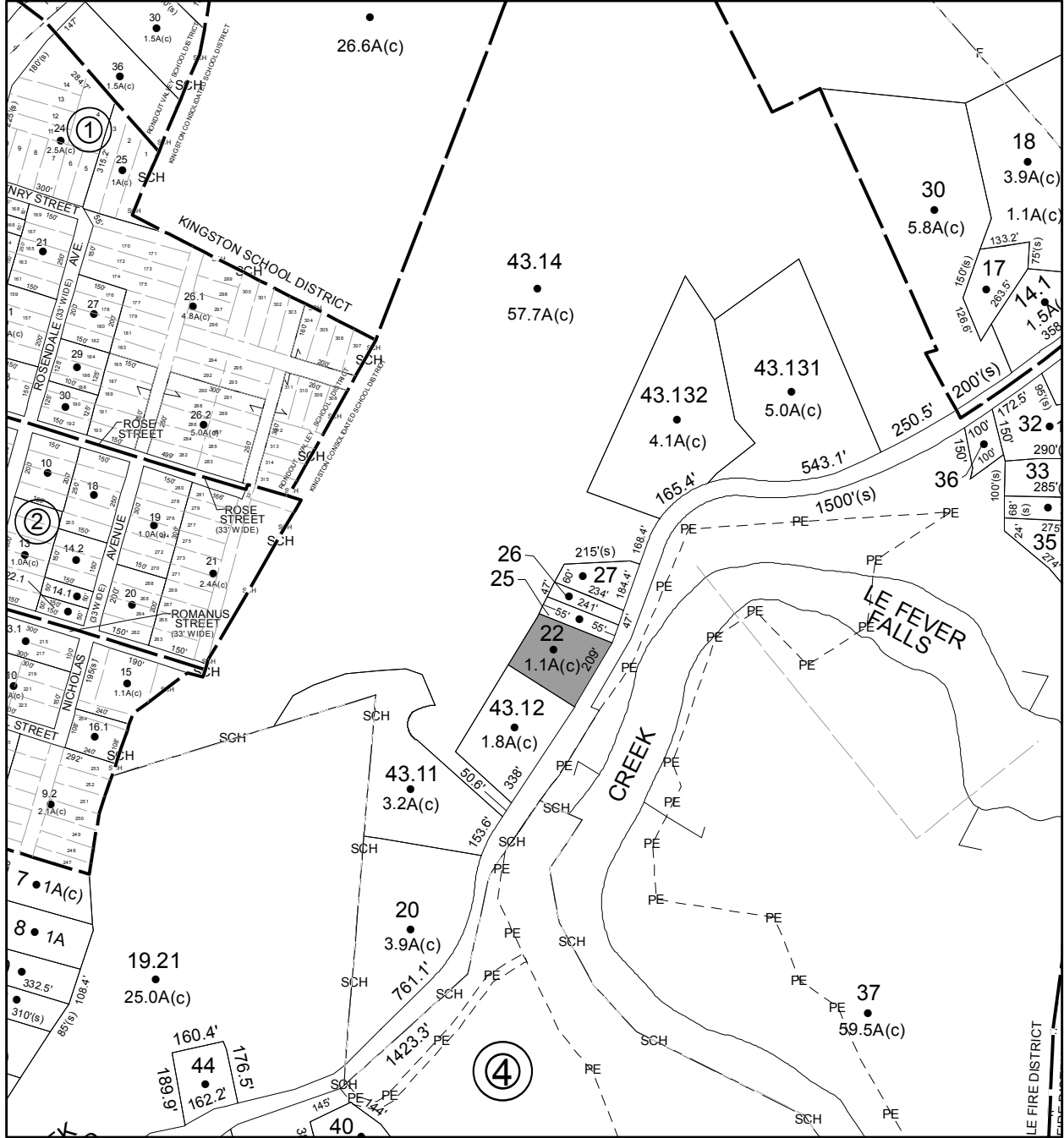
**Amount: \$ 12,970**

**Acres: 0.8**

**Front: 0**

**Depth: 0**

**Current Owner:**  
**Assessed to: BARRETT LAWRENCE BARRETT JUNE**



# Parcel # 107

TOWN OF: ROSENDALE

SBL: 62.4-7-15.200

Property Class: 312

Residential Land Including a Small Improvement

Location: 36 WINCHELL LN

Oldest Year of Tax: 2014 G

Amount: \$ 3,202

Acres: 1.2

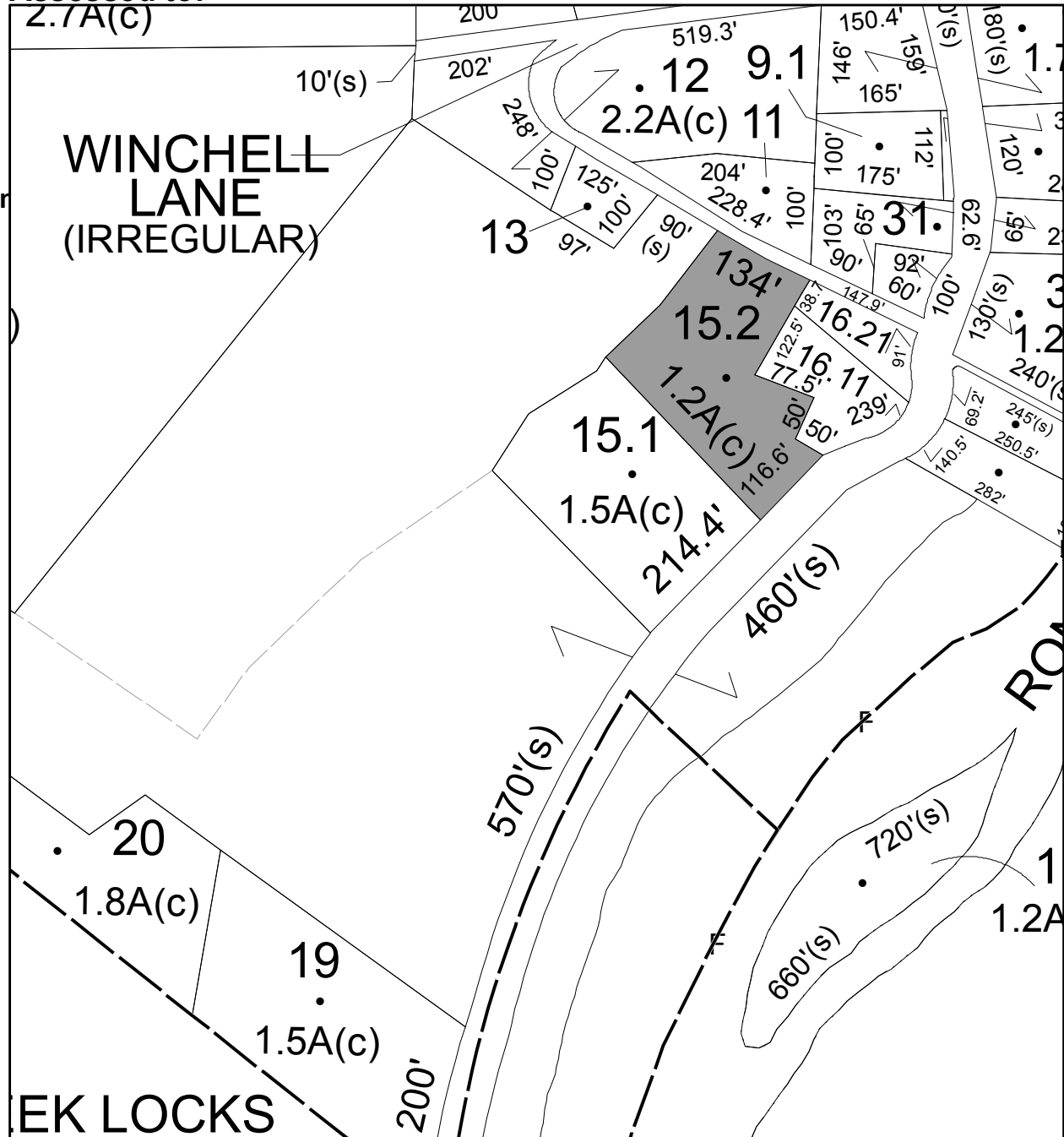
Front: 0

Depth: 0

**No Image Available**

Current Owner:

Assessed to: TOCHTERMAN WILLIAM C TOCHTERMAN ALICE M



# Parcel # 108

TOWN OF: ROSENDALE

SBL: 62.4-7-31

Property Class: 210  
One Family Year

Location: 879 CREEK LOCKS RD

Oldest Year of Tax: 2012 G

Amount: \$ 43,369

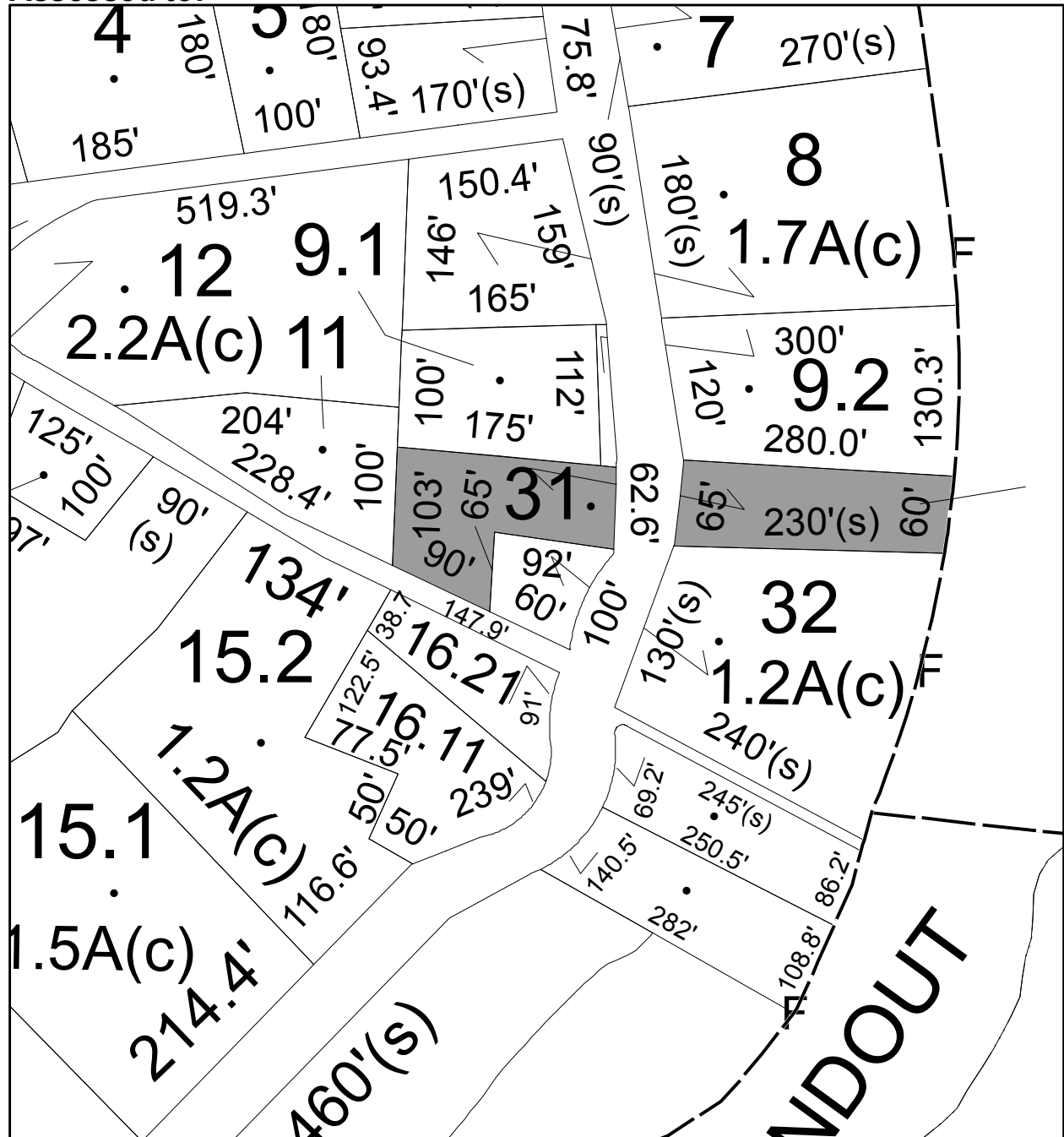
Acres: 0.35

Front: 0

Depth: 0

Current Owner:

Assessed to: COLONNA THERESA BETELL DANIEL





# Parcel # 109

TOWN OF: ROSENDALE

SBL: 62.20-2-3

Property Class: 311  
Residential Vacant Land

Location: ROSENDALE AVE

Oldest Year of Tax: 2013 G

Amount: \$ 6,665

Acres: 0.68

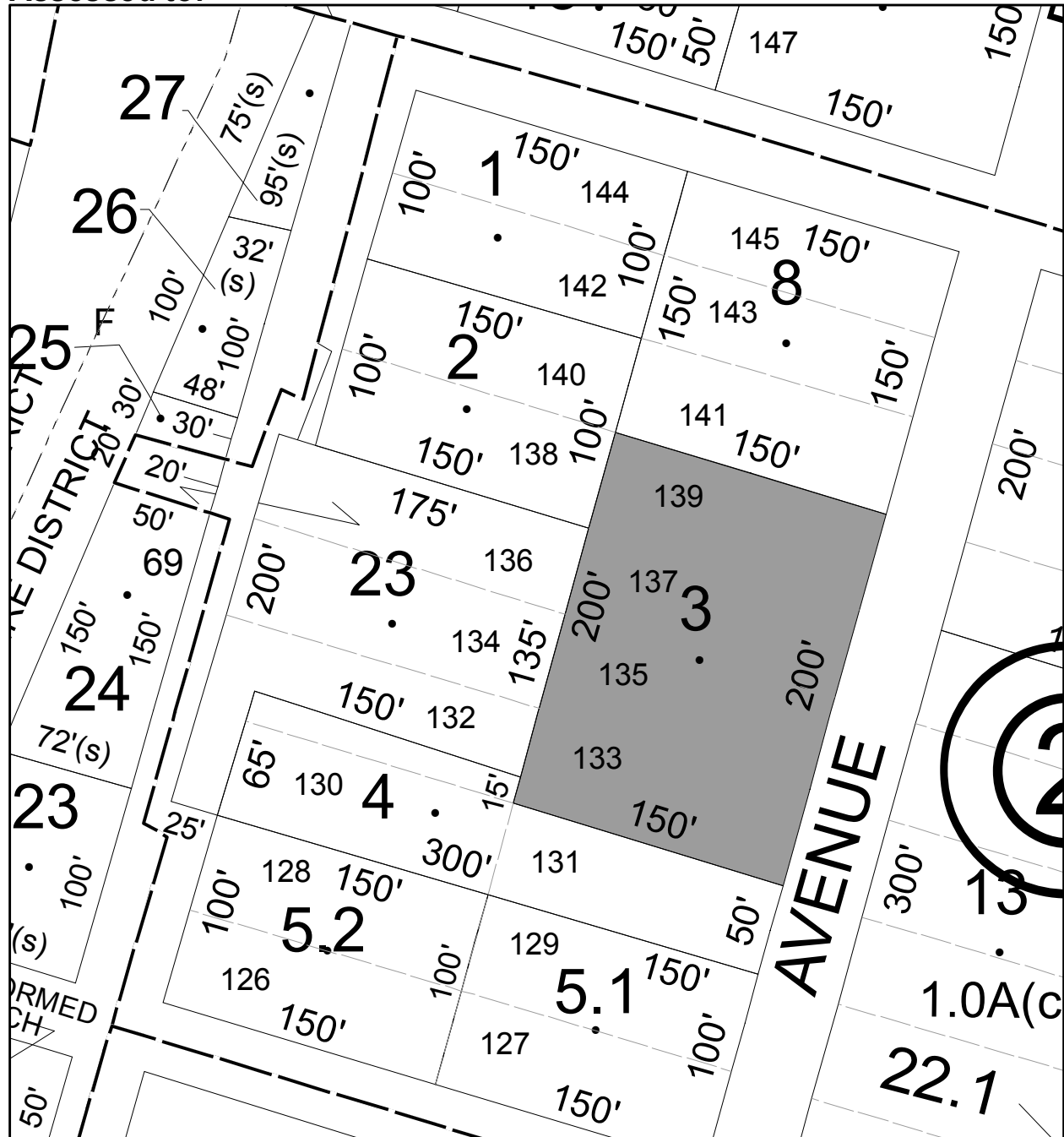
Front: 0

Depth: 0

**No Image Available**

Current Owner:

Assessed to: WALSH JOSEPH



**Parcel # 110**

TOWN OF: ROSENDALE

SBL: 62.20-3-10

Property Class: 311  
Residential Vacant Land

Location: CORNELL/NICHOLAS

Oldest Year of Tax: 2011 G

Amount: \$ 8,046

Acres: 1.03

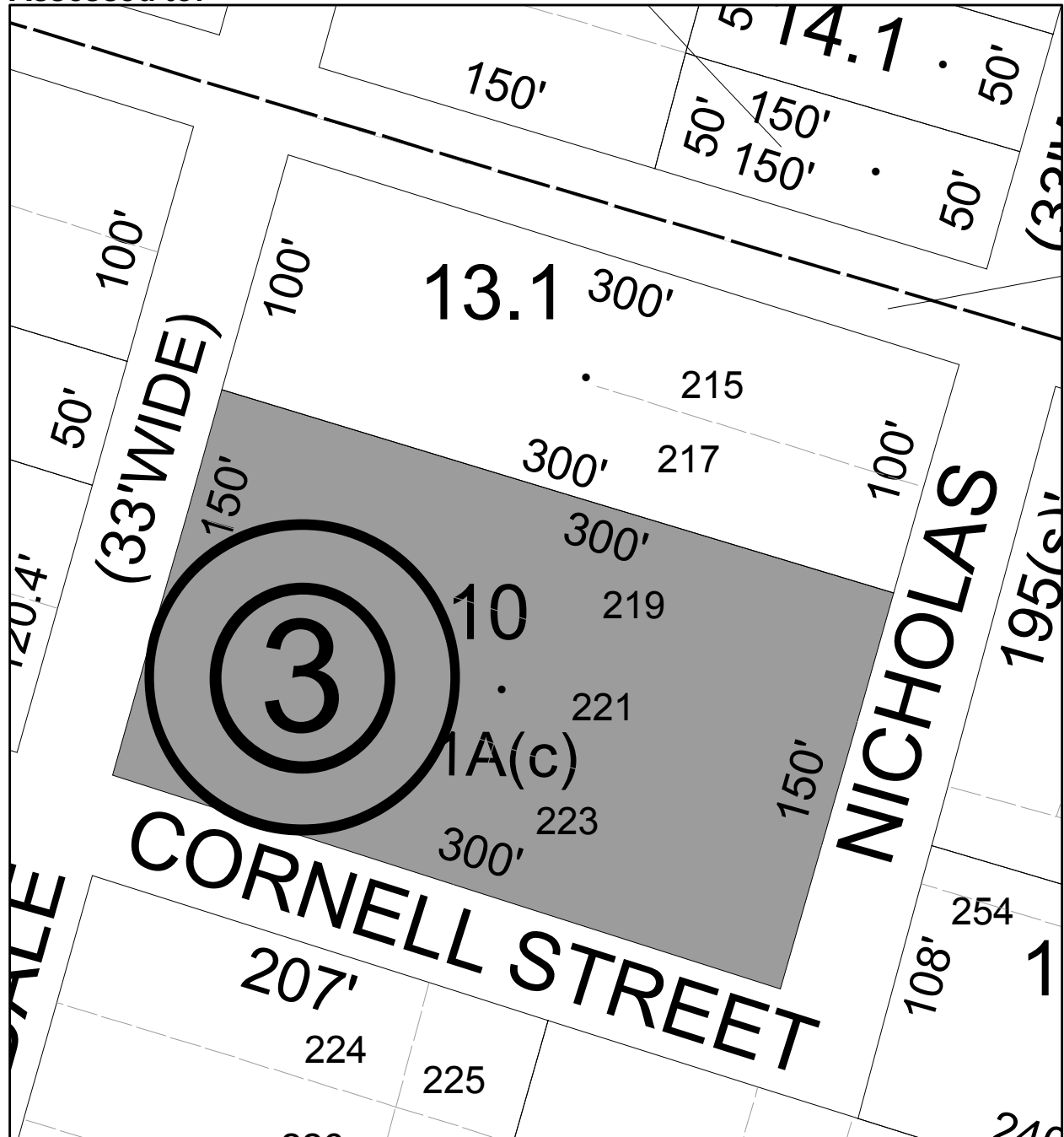
Front: 0

Depth: 0

**No Image Available**

Current Owner:

Assessed to: WALSH JOSEPH



# Parcel # 113

TOWN OF: ROSENDALE

SBL: 63.9-2-30.200

Property Class: 311  
Residential Vacant Land

Location: SCHOOL HOUSE LN

Oldest Year of Tax: 2012 G

Amount: \$ 8,973

Acres: 0.89

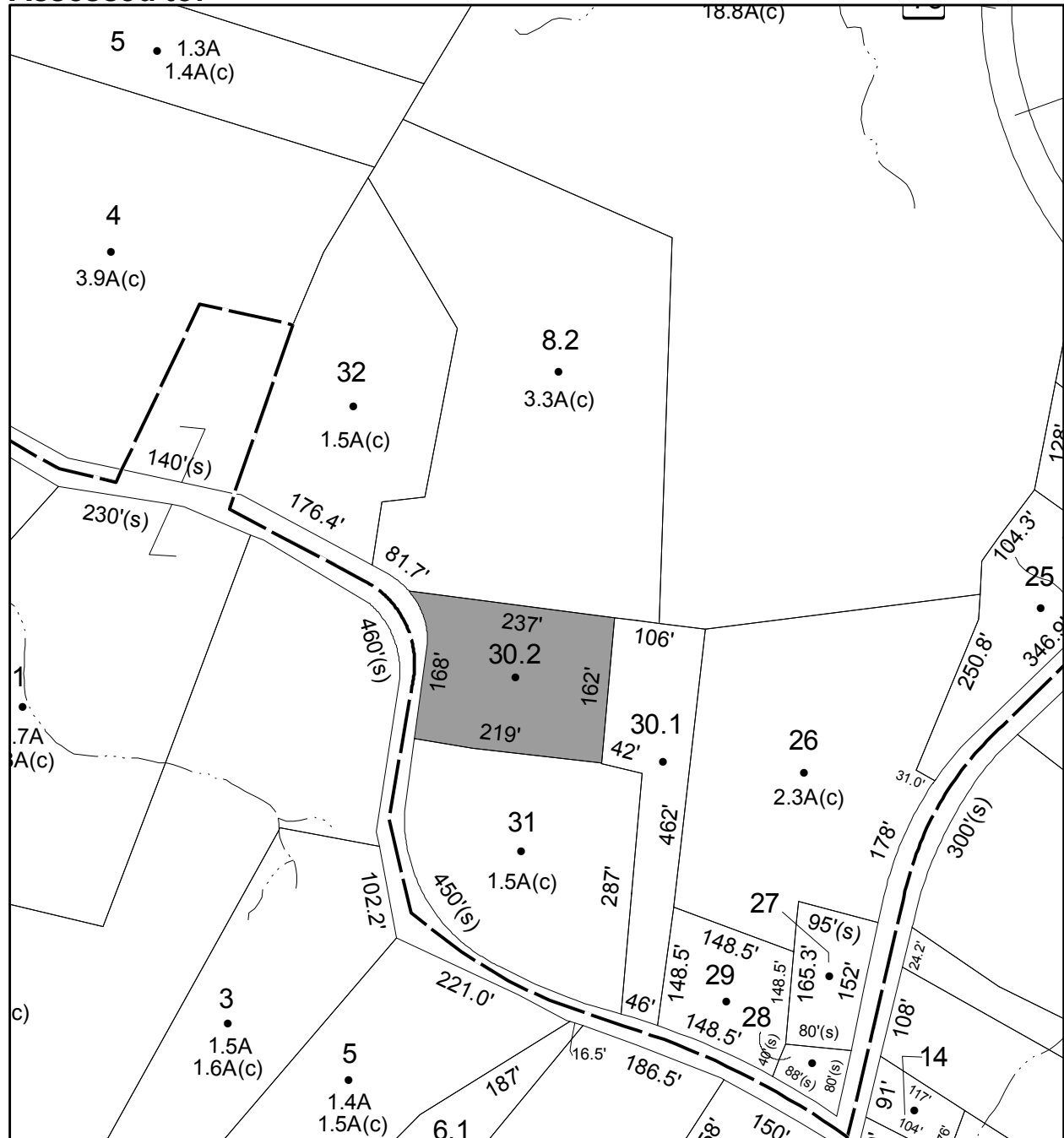
Front: 0

Depth: 0

**No Image  
Available**

Current Owner:

Assessed to: PEDERSEN ALICE PEDERSEN KAREN



# Parcel # 115

TOWN OF: ROSENDALE

SBL: 70.42-1-35

Property Class: 311  
Residential Vacant Land

Location: NORTH RD

Oldest Year of Tax: 2012 G

Amount: \$ 1,016

Acres: 0.13

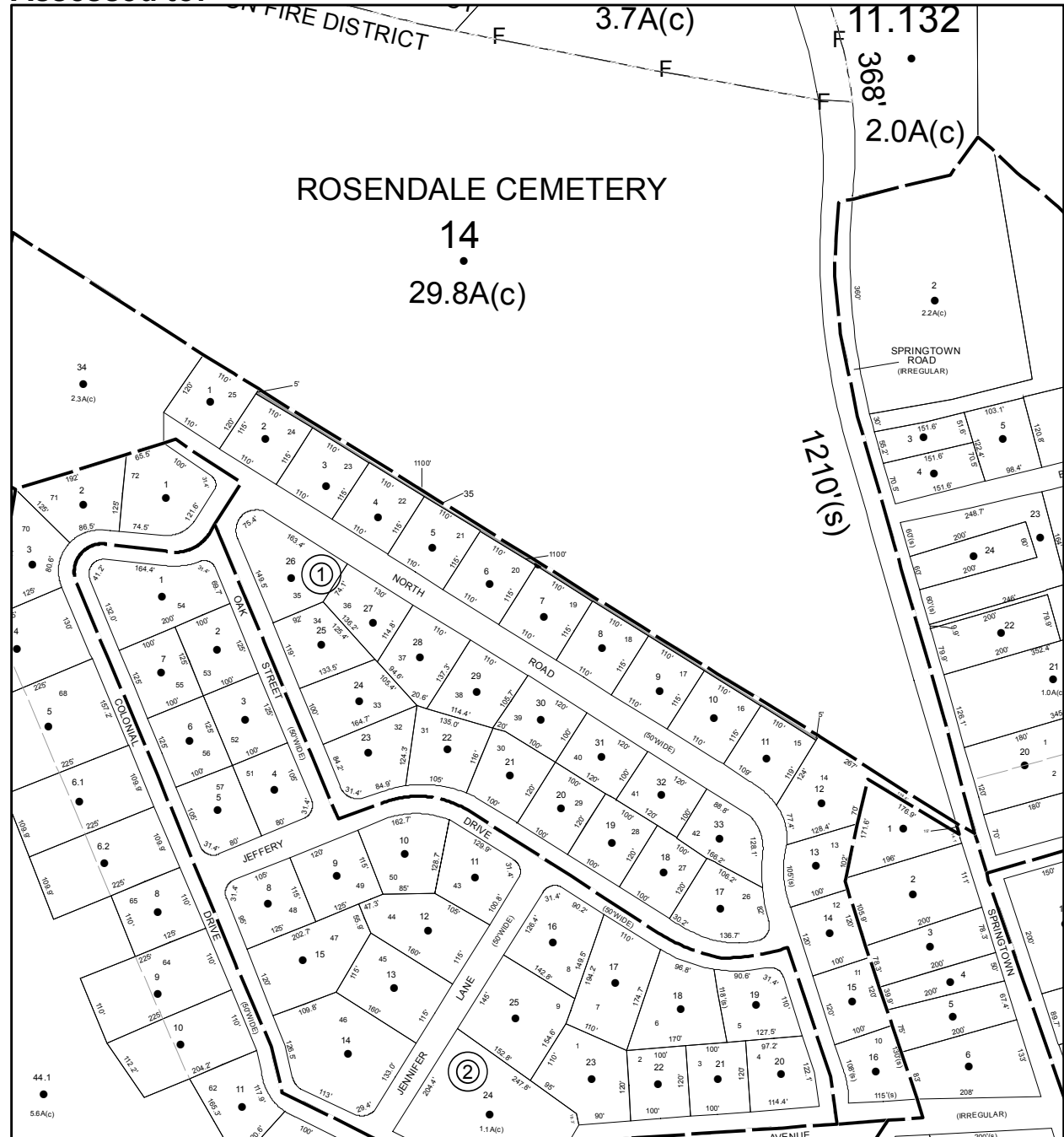
Front: 0

Depth: 0

**No Image  
Available**

Current Owner:

Assessed to: THE ESTATE OF JOHN DELORA



# Parcel # 116

TOWN OF: ROSENDALE

SBL: 70.47-1-58

Property Class: 311  
Residential Vacant Land

Location: BACK OF SO RD LOT 46

Oldest Year of Tax: 2014 G

Amount: \$ 498

Acres: 0.15

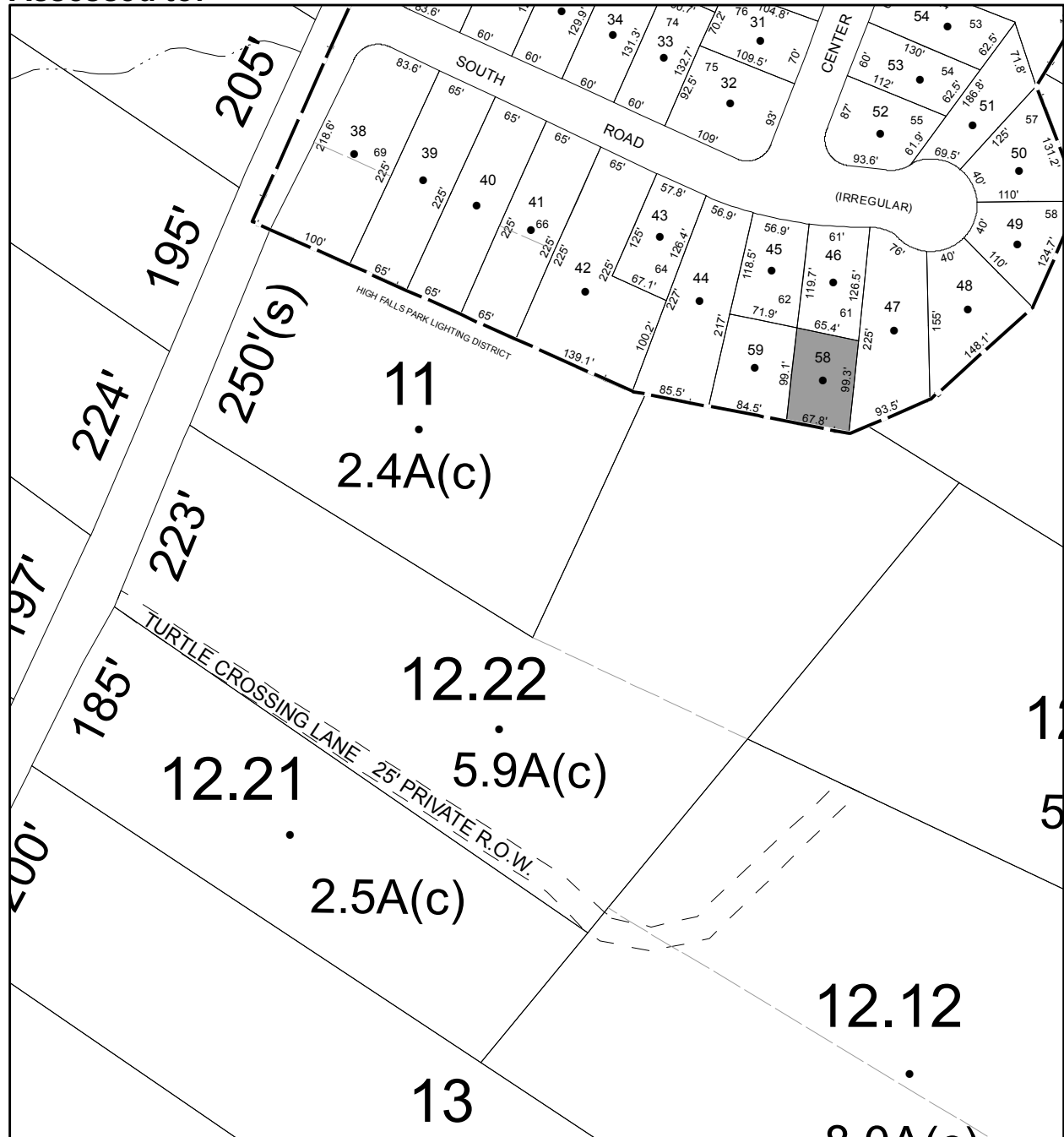
Front: 0

Depth: 0

**No Image Available**

Current Owner:

Assessed to: KELECSENY JOHN



# Parcel # 117

TOWN OF: ROSENDALE

SBL: 70.47-1-59

Property Class: 311  
Residential Vacant Land

Location: BACK OF SO RD LOT 45

Oldest Year of Tax: 2014 G

Amount: \$ 498

Acres: 0.17

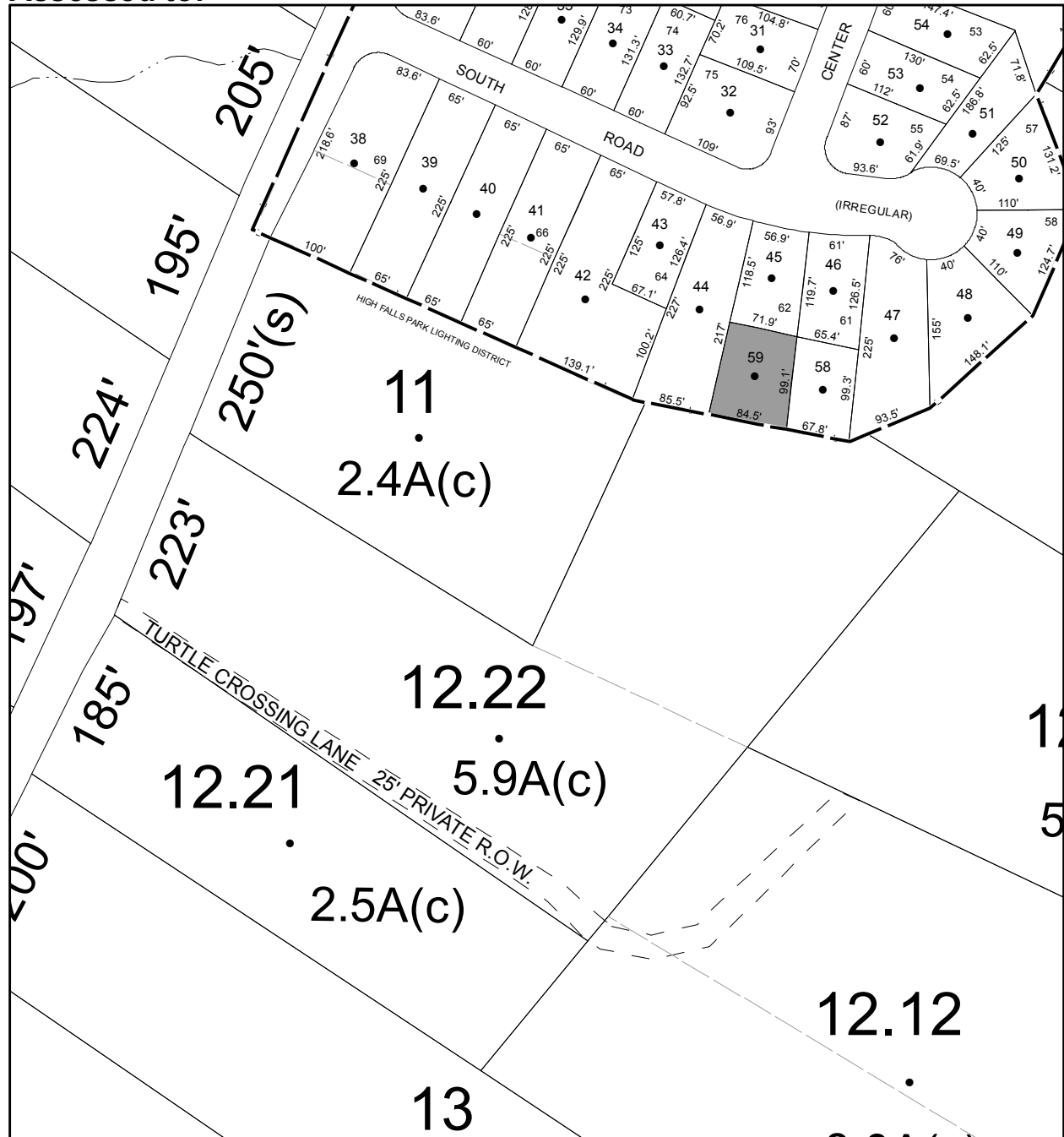
Front: 0

Depth: 0

**No Image Available**

Current Owner:

Assessed to: KELECSENY JOHN



# Parcel # 122

TOWN OF: SAUGERTIES

SBL: 8.1-1-5

Property Class: 323  
Other Rural Vacant Lands

Location: AUGUSTINE RD OFF

Oldest Year of Tax: 2014 G

Amount: \$ 1,313

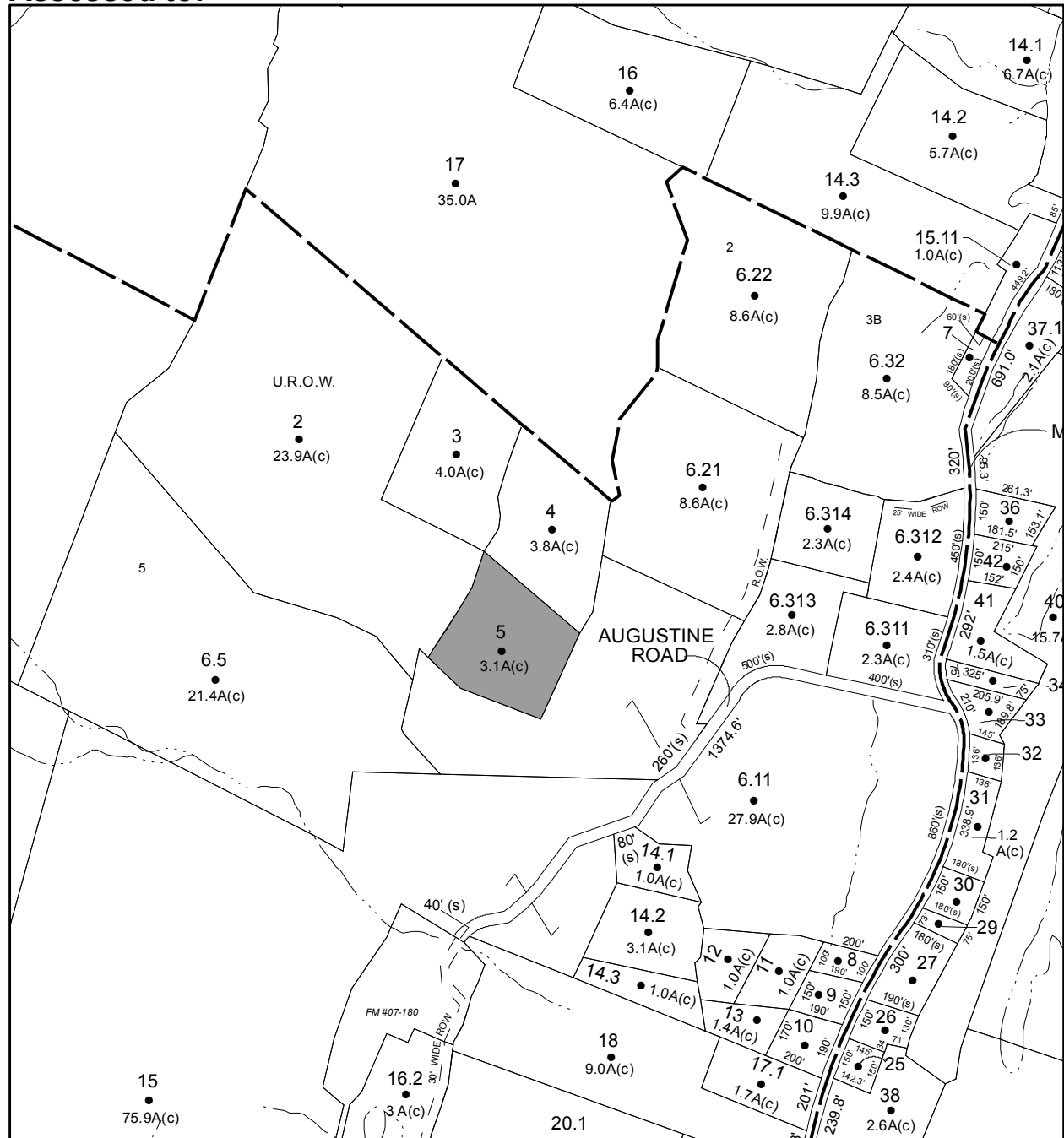
Acres: 3.1

Front: 0

Depth: 0

**No Image  
Available**

Current Owner:  
Assessed to: BRAZILL EDWARD



# Parcel # 123

TOWN OF: SAUGERTIES

SBL: 8.2-4-9

Property Class: 314

Rural Vacant Lots of 10 Acres or Less

Location: DAVE ELLIOTT RD OFF

Oldest Year of Tax: 2010 G

Amount: \$ 12,263

Acres: 1.9

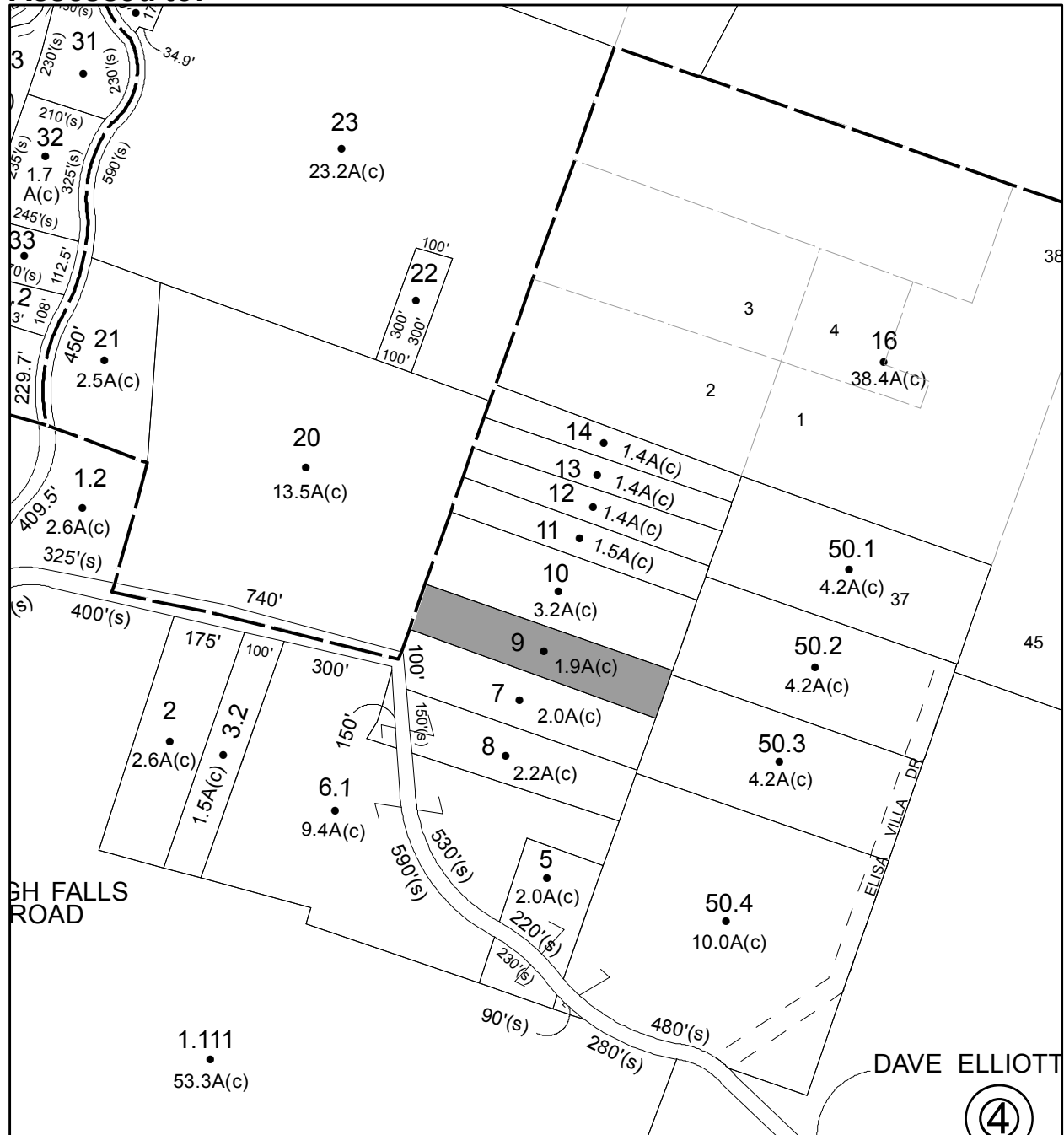
Front: 0

Depth: 0

No Image Available

Current Owner:

Assessed to: DAVIS LISELOTTE





# Parcel # 124

TOWN OF: SAUGERTIES

SBL: 8.2-4-10

Property Class: 314

Rural Vacant Lots of 10 Acres or Less

Location: DAVE ELLIOTT RD

Oldest Year of Tax: 2013 G

Amount: \$ 10,512

Acres: 3.2

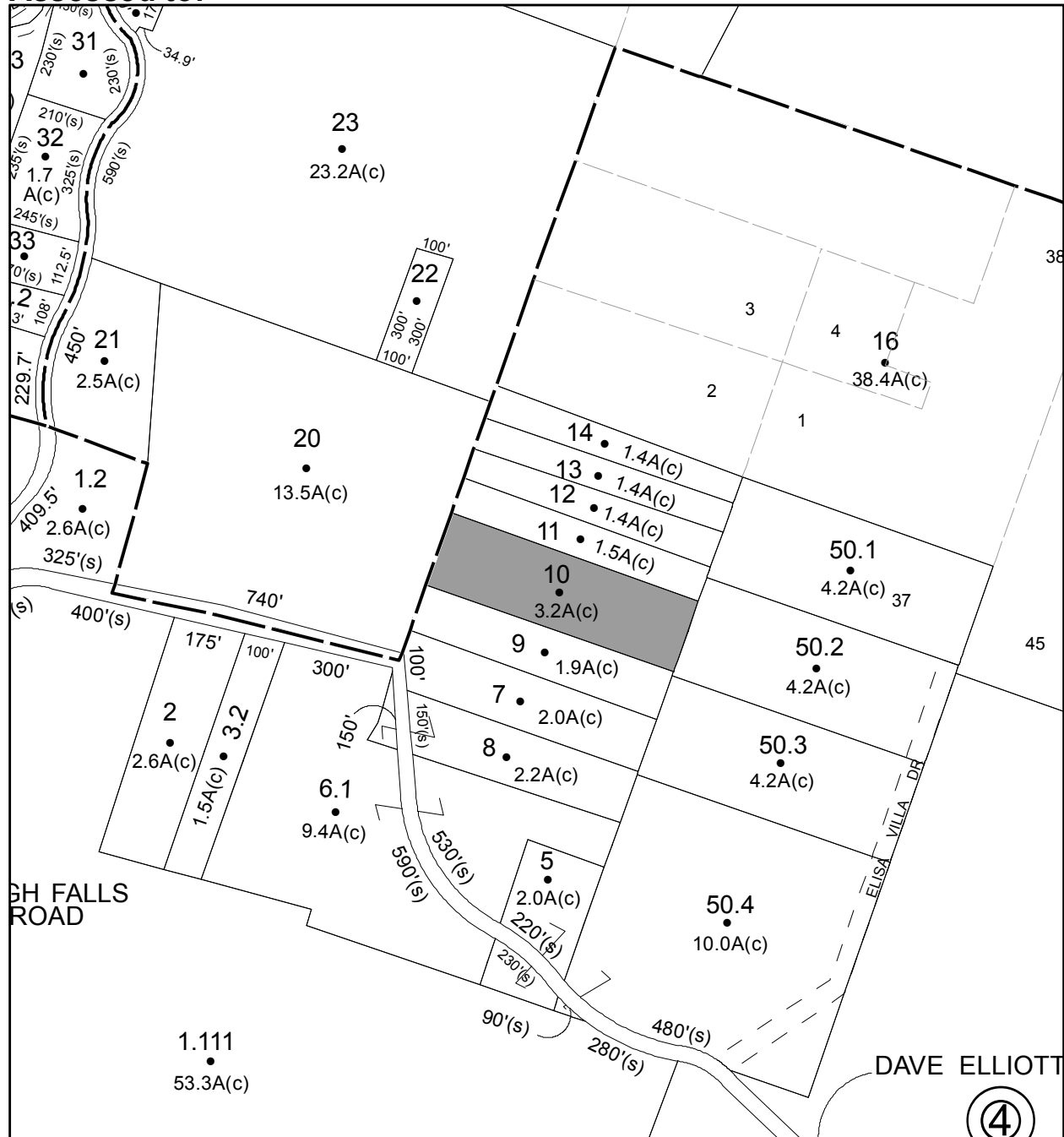
Front: 0

Depth: 0

**No Image Available**

Current Owner:

Assessed to: LINDSAY BARRY LINDSAY BARBARA



# Parcel # 128

TOWN OF: SAUGERTIES

SBL: 8.4-2-4.100

Property Class: 270  
Mobile Home

Location: 436 OLD RT 32

Oldest Year of Tax: 2014 G

Amount: \$ 9,297

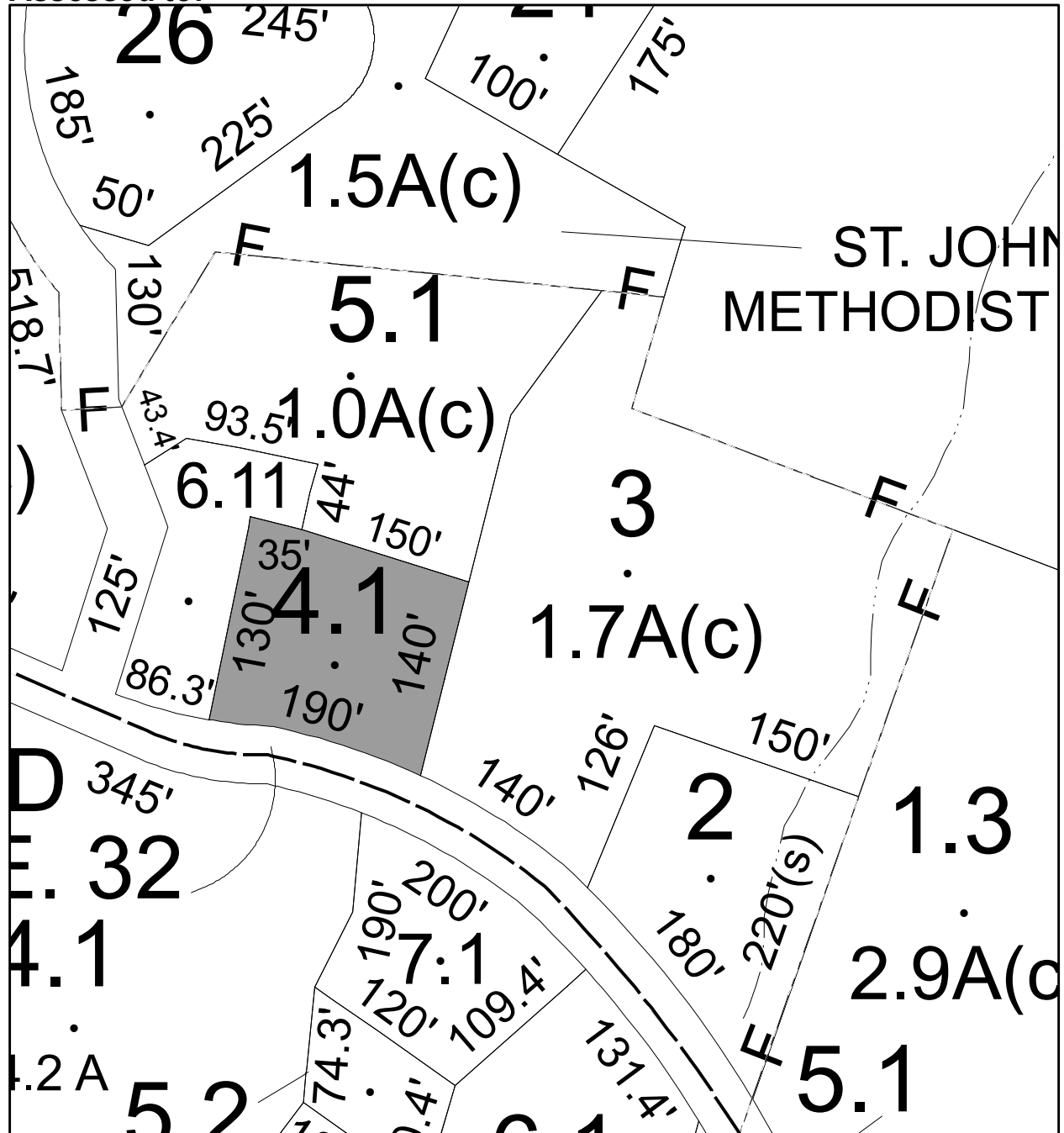
Acres: 0.5

Front: 0

Depth: 0

Current Owner:

Assessed to: ROMAINE KENNETH



# Parcel # 130

TOWN OF: SAUGERTIES

SBL: 9.1-2-9

Property Class: 311  
Residential Vacant Land

Location: 165 WEST CAMP RD

Oldest Year of Tax: 2011 G

Amount: \$ 30,246

Acres: 4.3

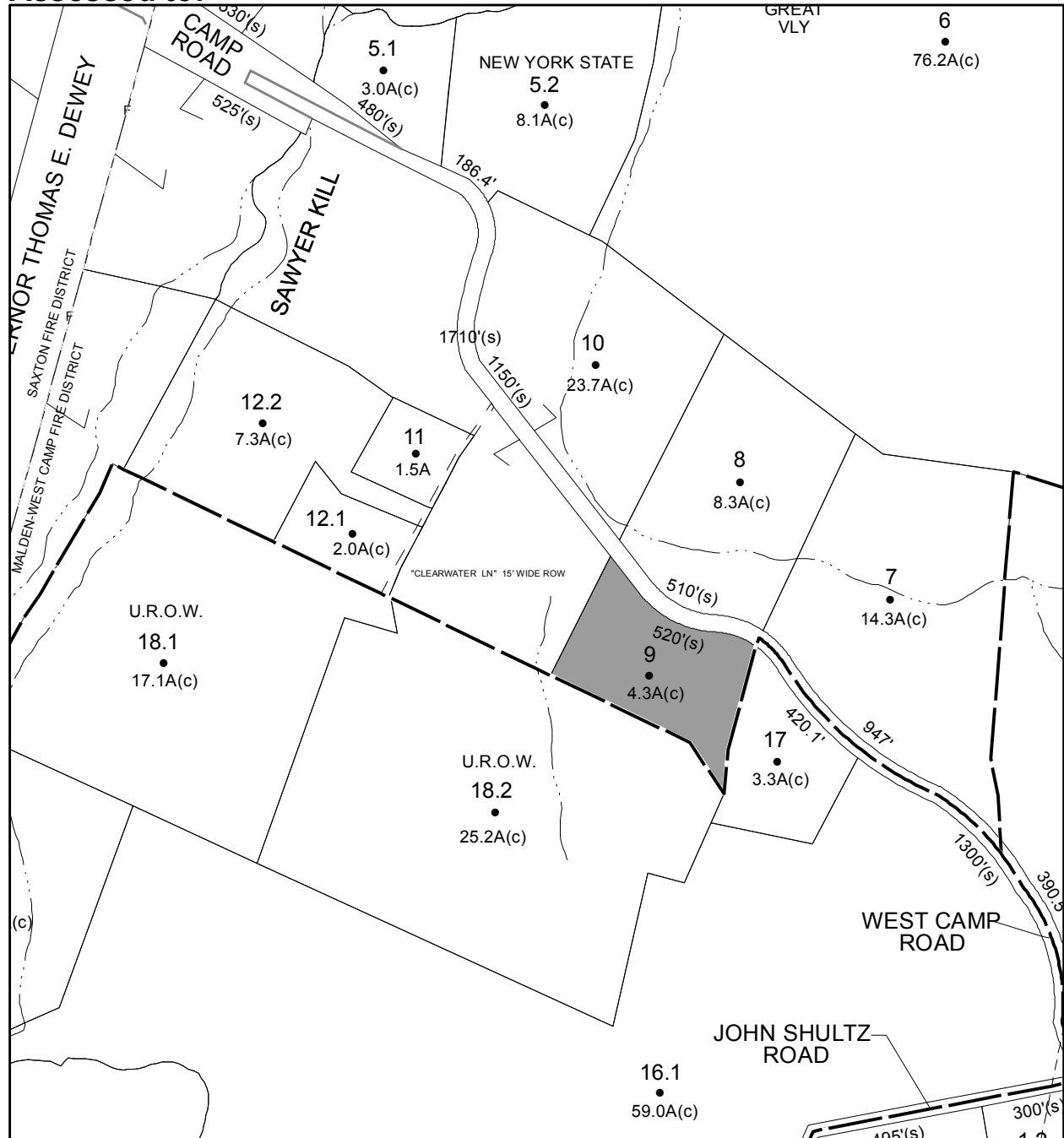
Front: 0

Depth: 0

**No Image Available**

Current Owner:

Assessed to: BISHOP FRANCIS E JR



# Parcel # 131

TOWN OF: SAUGERTIES

SBL: 9.3-5-7.110

Property Class: 311  
Residential Vacant Land

Location: EAGLE VIEW TER

Oldest Year of Tax: 2012 G

Amount: \$ 106,110

Acres: 2.2

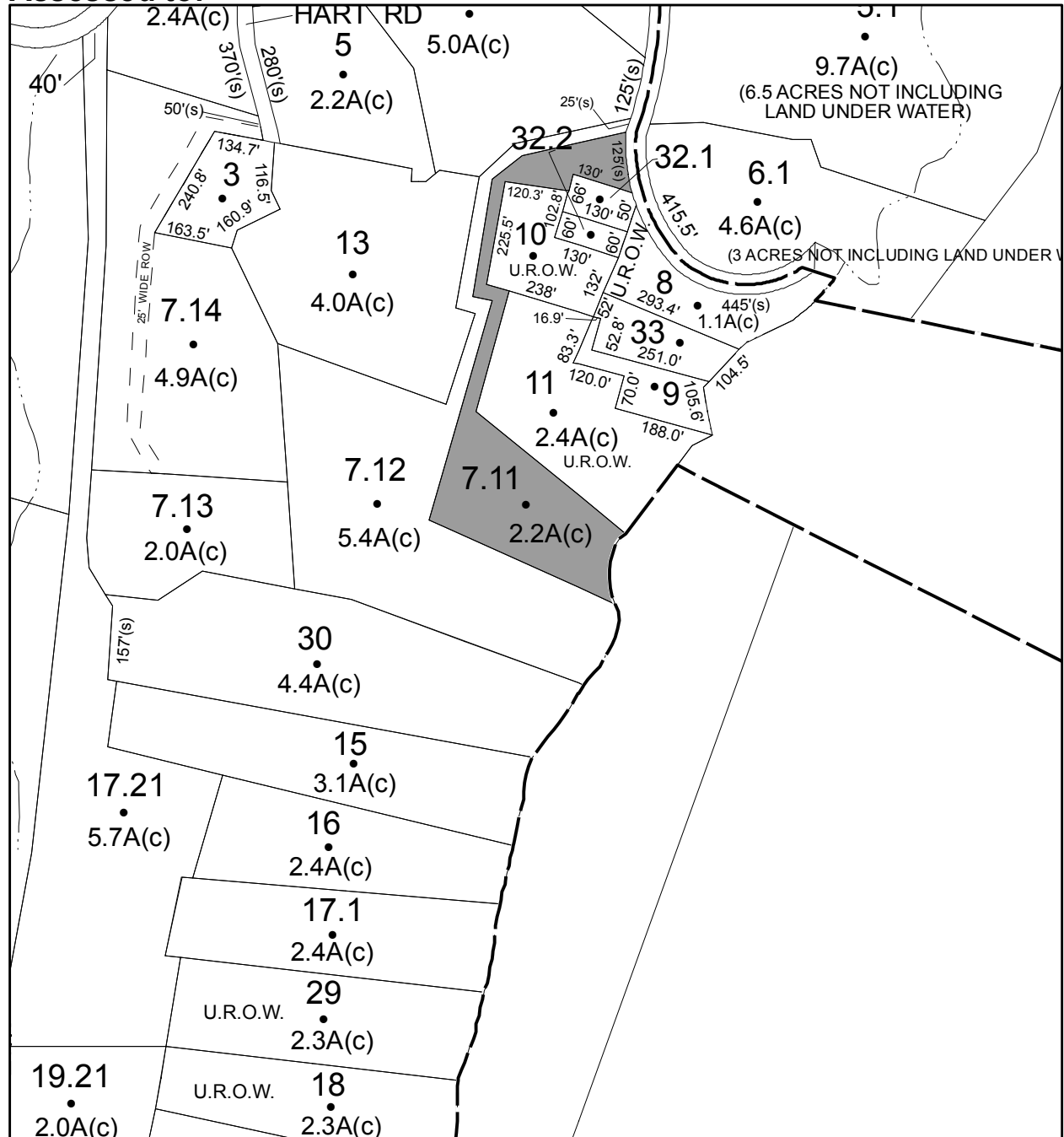
Front: 0

Depth: 0

**No Image Available**

Current Owner:

Assessed to: SCOTTO ROBERT AND OTHERS



# Parcel # 132

TOWN OF: SAUGERTIES

SBL: 9.3-5-7.120

Property Class: 311  
Residential Vacant Land

Location: EAGLE VIEW TER

Oldest Year of Tax: 2012 G

Amount: \$ 195,202

Acres: 5.4

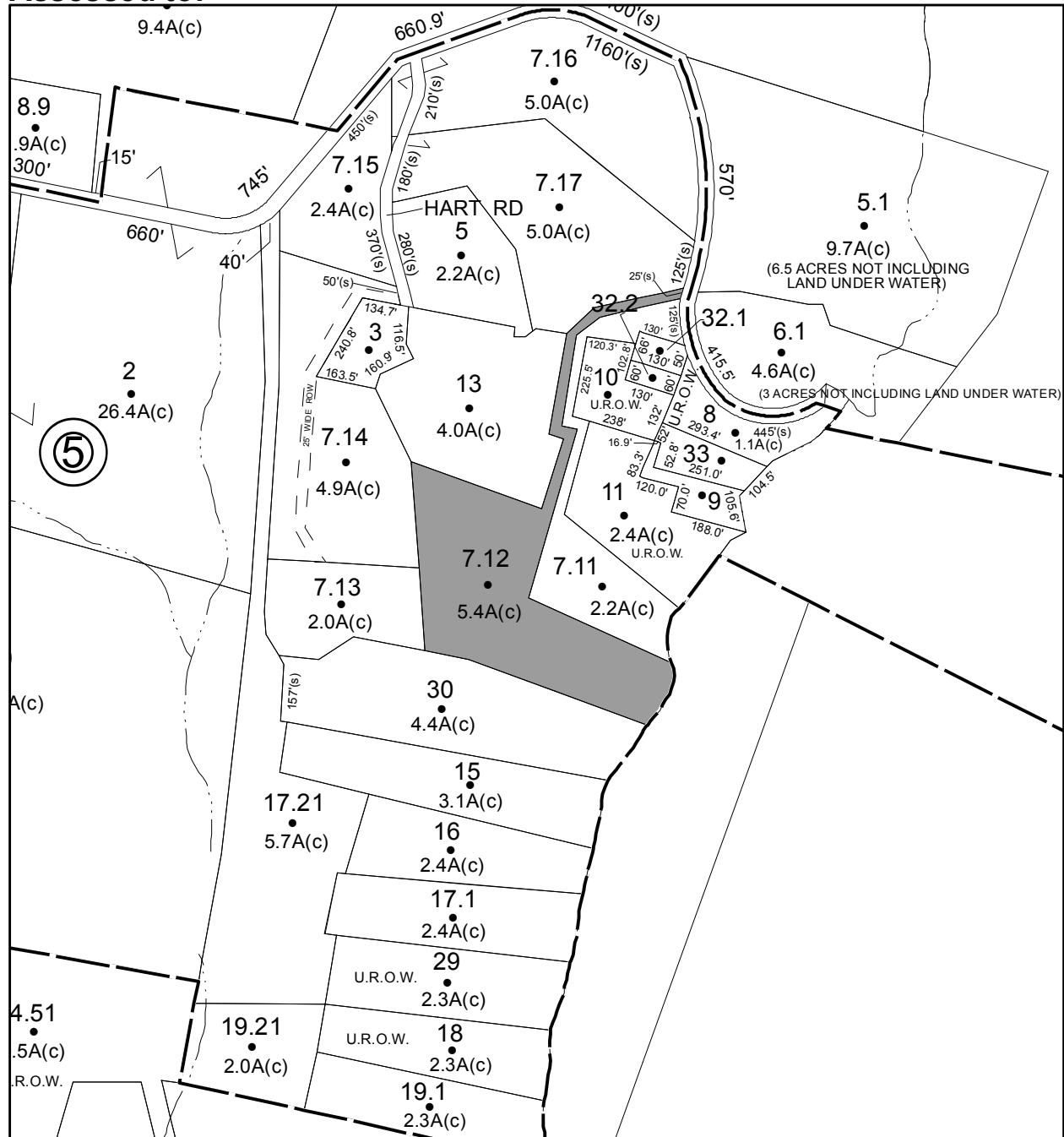
Front: 0

Depth: 0

**No Image  
Available**

Current Owner:

Assessed to: SCOTTO ROBERT AND OTHERS



# Parcel # 133

TOWN OF: SAUGERTIES

SBL: 17.3-3-36

Property Class: 314

Rural Vacant Lots of 10 Acres or Less

Location: 240 OLD RT 212

Oldest Year of Tax: 2012 G

Amount: \$ 10,922

Acres: 1.4

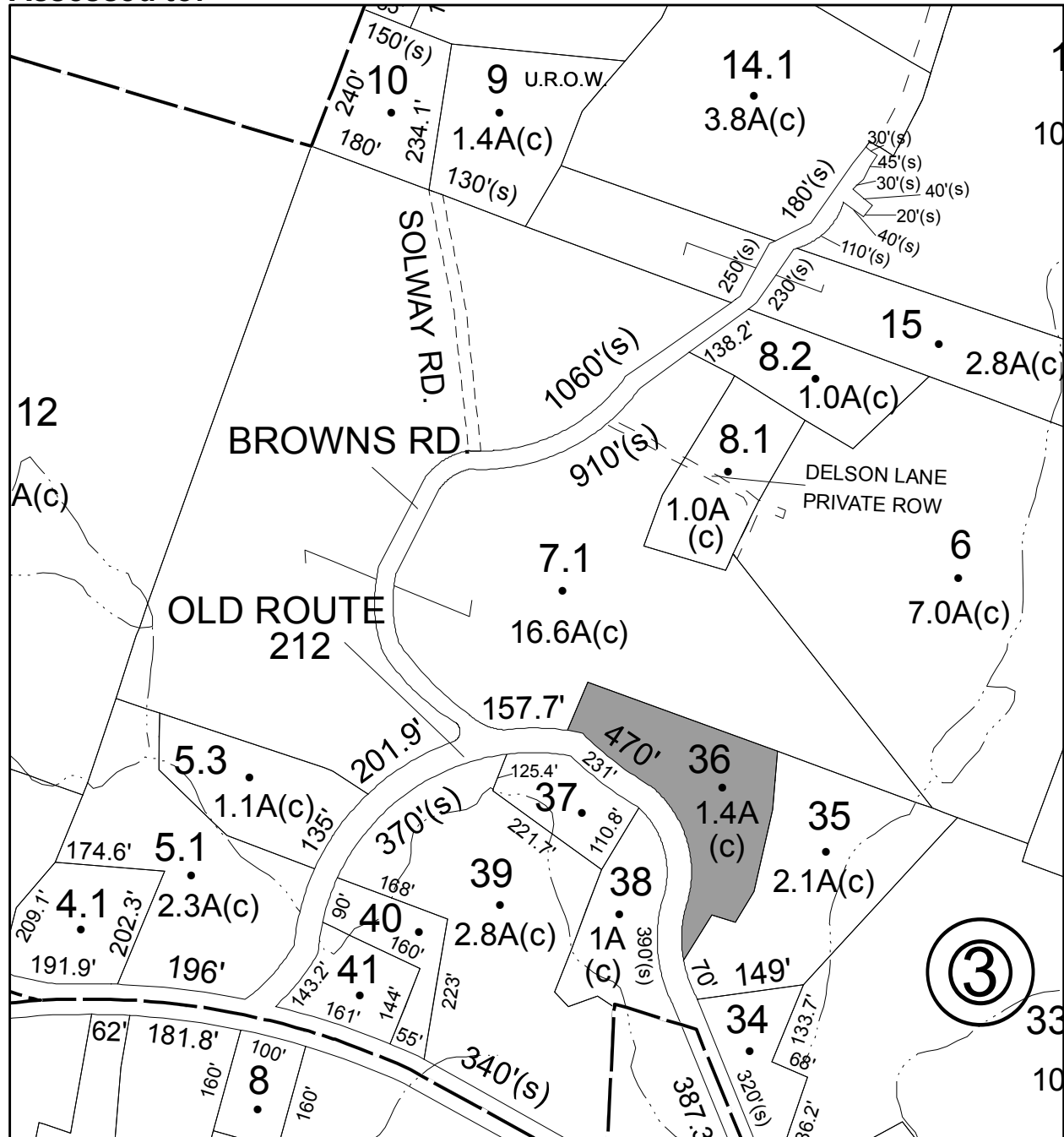
Front: 0

Depth: 0

**No Image Available**

Current Owner:

Assessed to: SITNEY JULIA





# Parcel # 135

TOWN OF: SAUGERTIES

SBL: 17.15-3-36

Property Class: 322

Residential Vacant Land Over 10 Acres

Location: OFF N/S RT 32

Oldest Year of Tax: 2014 G

Amount: \$ 1,400

Acres: 10.4

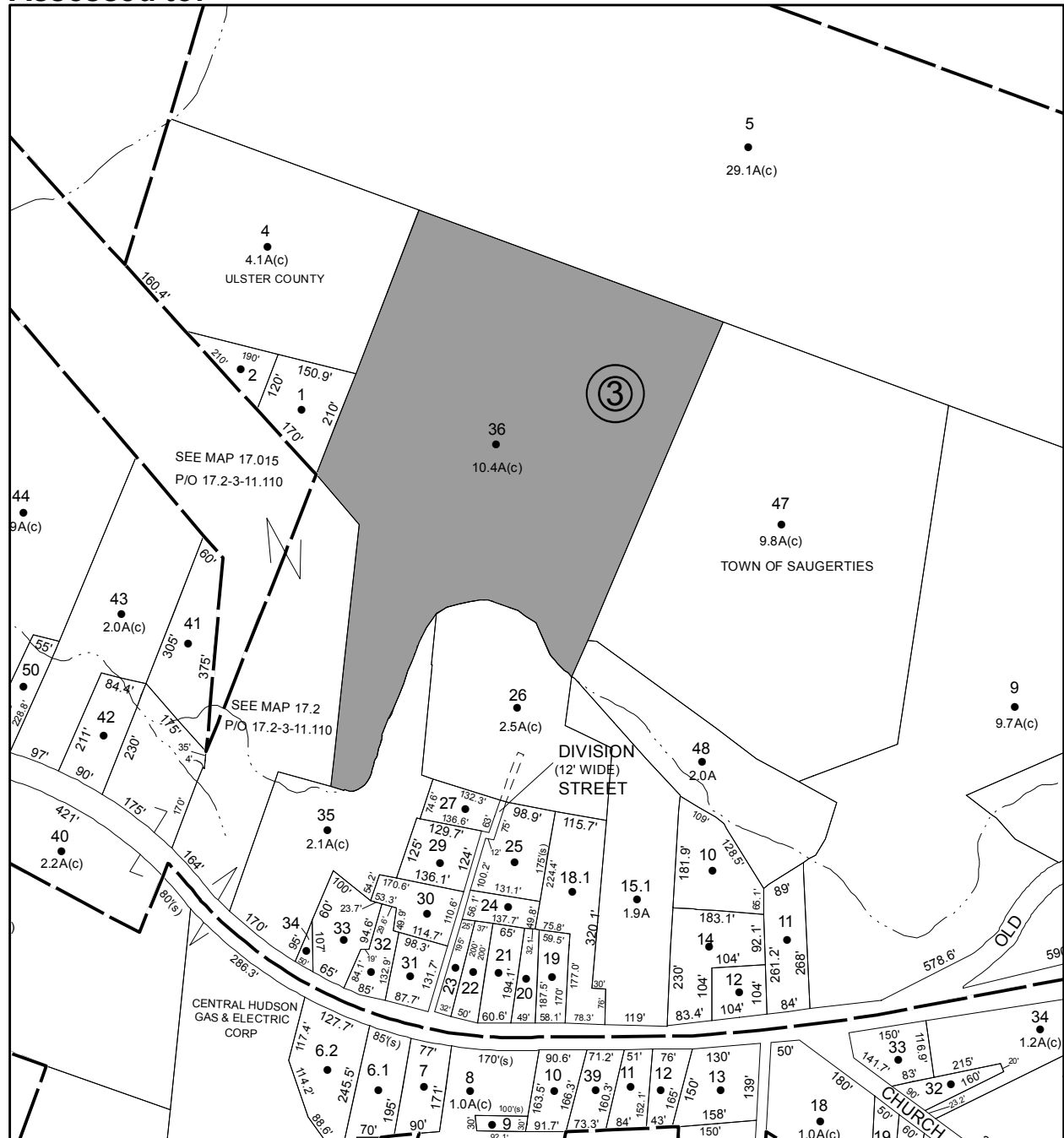
Front: 0

Depth: 0

**No Image Available**

Current Owner:

Assessed to: SCHOVEL MICHAEL LISTON BARBARA





# Parcel # 136

TOWN OF: SAUGERTIES

SBL: 17.48-1-7

Property Class: 314

Rural Vacant Lots of 10 Acres or Less

Location: MARYS AVE & BLUE MT RD

Oldest Year of Tax: 2011 G

Amount: \$ 1,868

Acres: 0.24

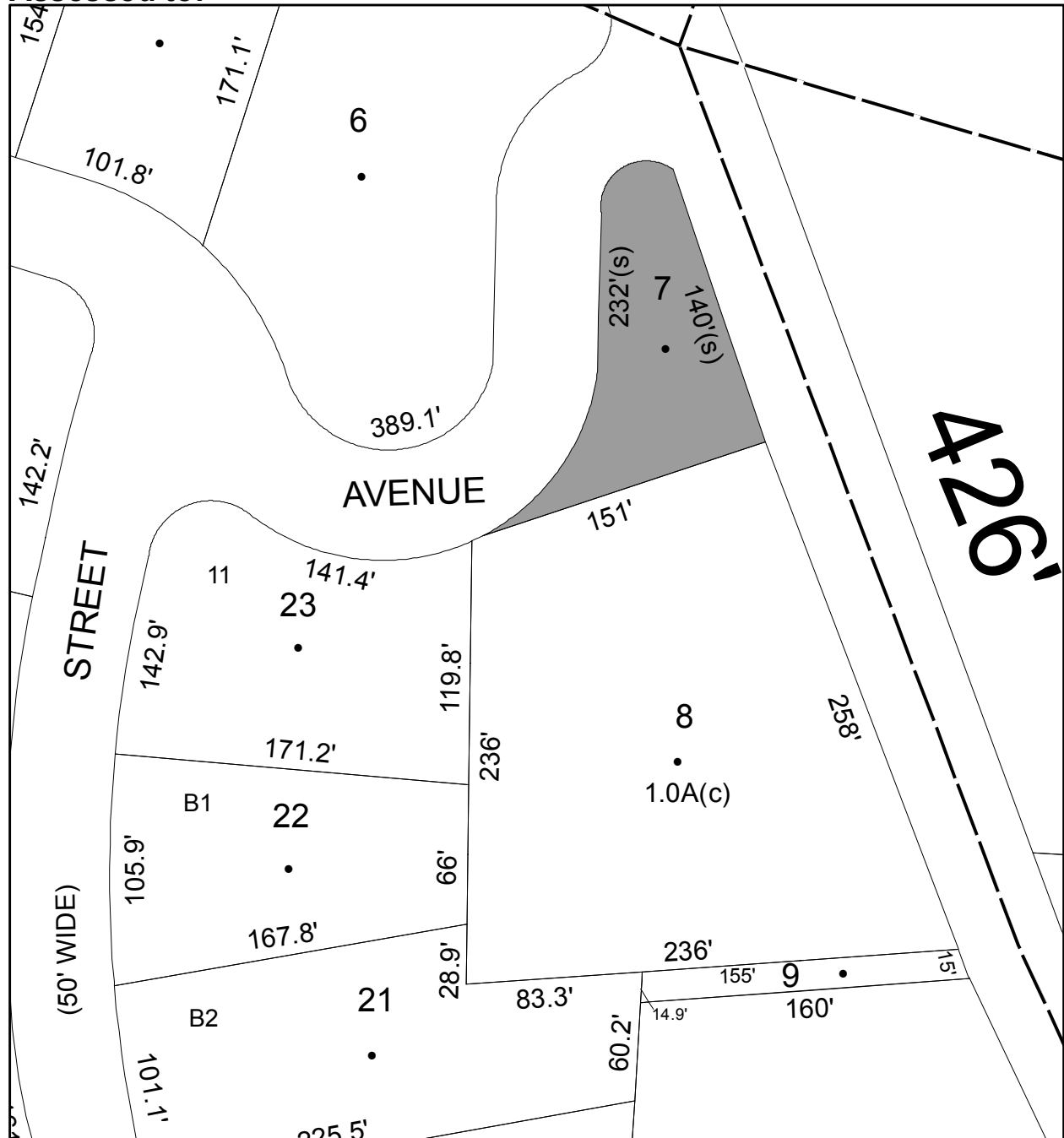
Front: 0

Depth: 0

**No Image Available**

Current Owner:

Assessed to: FERRARO JENNIFER



# Parcel # 137

TOWN OF: SAUGERTIES

SBL: 18.1-1-25

Property Class: 311  
Residential Vacant Land

Location: PEOPLES RD

Oldest Year of Tax: 2014 G

Amount: \$ 1,365

Acres: 2.2

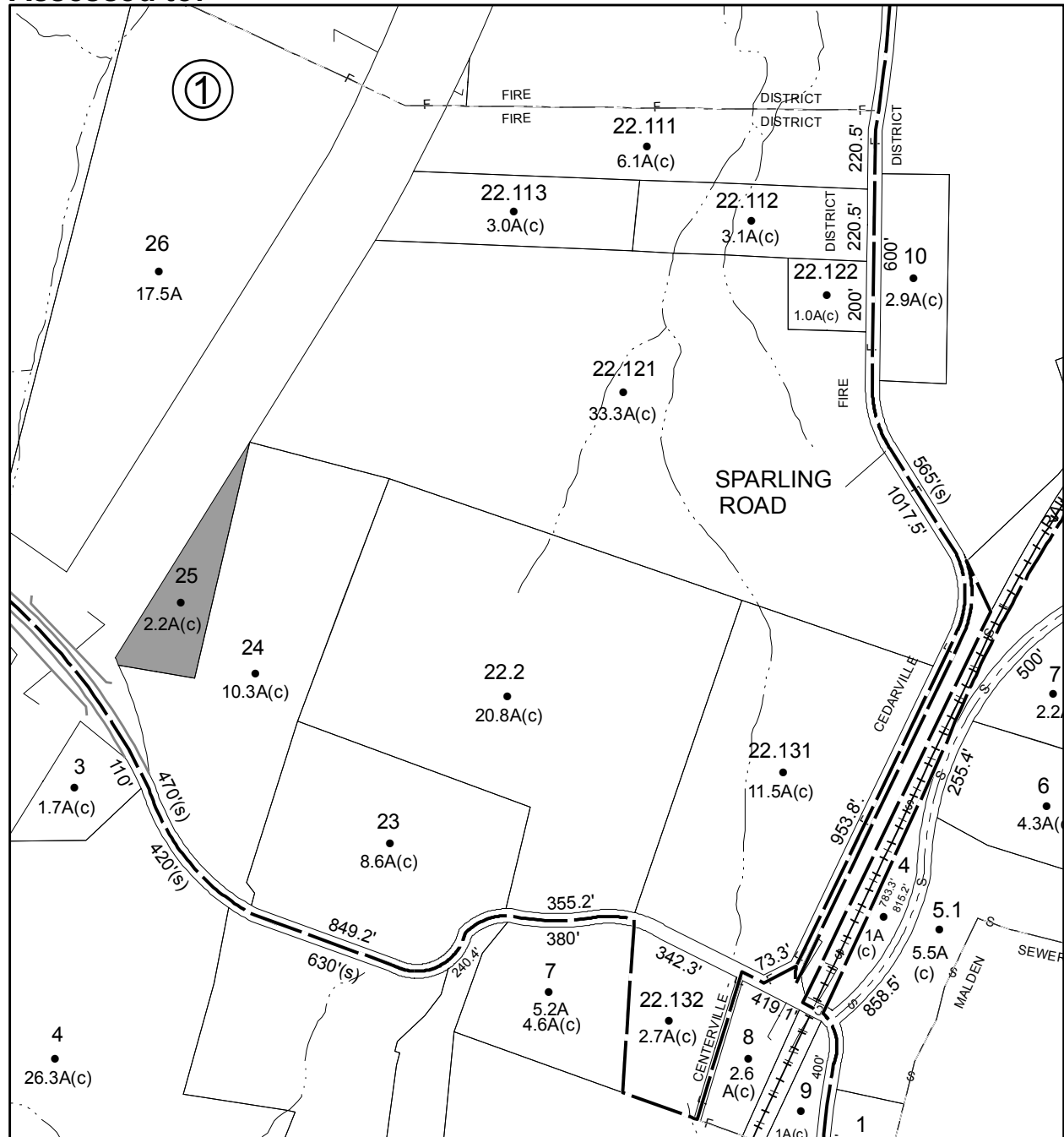
Front: 0

Depth: 0

No Image  
Available

Current Owner:

Assessed to: TERWILLIGER L.K.O. JENNIE



# Parcel # 138

TOWN OF: SAUGERTIES

SBL: 18.1-2-34

Property Class: 210  
One Family Year

Location: 157 MALDEN TPKE

Oldest Year of Tax: 2014 G

Amount: \$ 23,102

Acres: 1.2

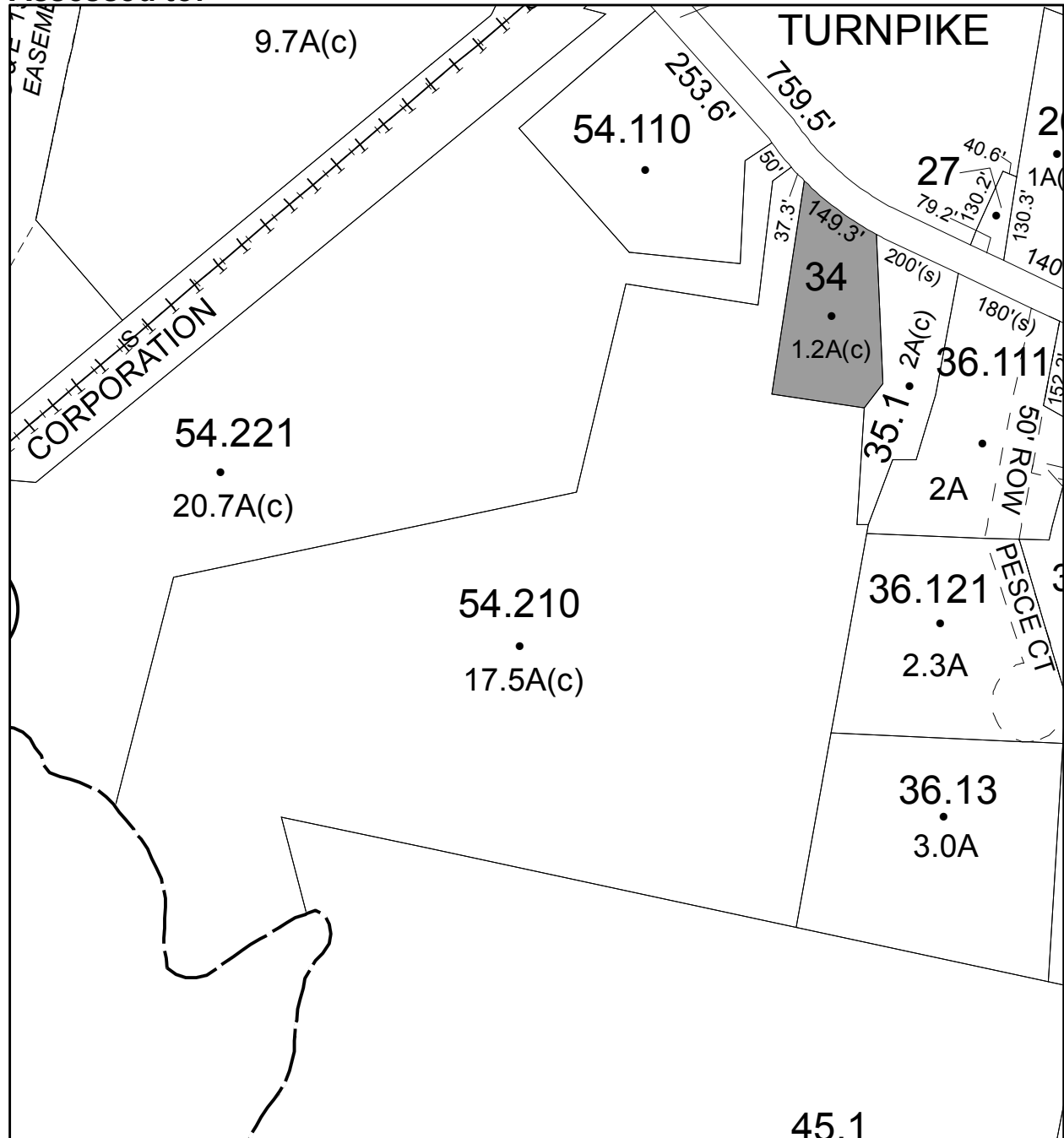
Front: 0

Depth: 0



Current Owner:

Assessed to: GIANNINO ANTHONY



# Parcel # 139

TOWN OF: SAUGERTIES

SBL: 28.1-2-18

Property Class: 314

Rural Vacant Lots of 10 Acres or Less

Location: FISHCREEK RD

Oldest Year of Tax: 2014 G

Amount: \$ 6,624

Acres: 0.9

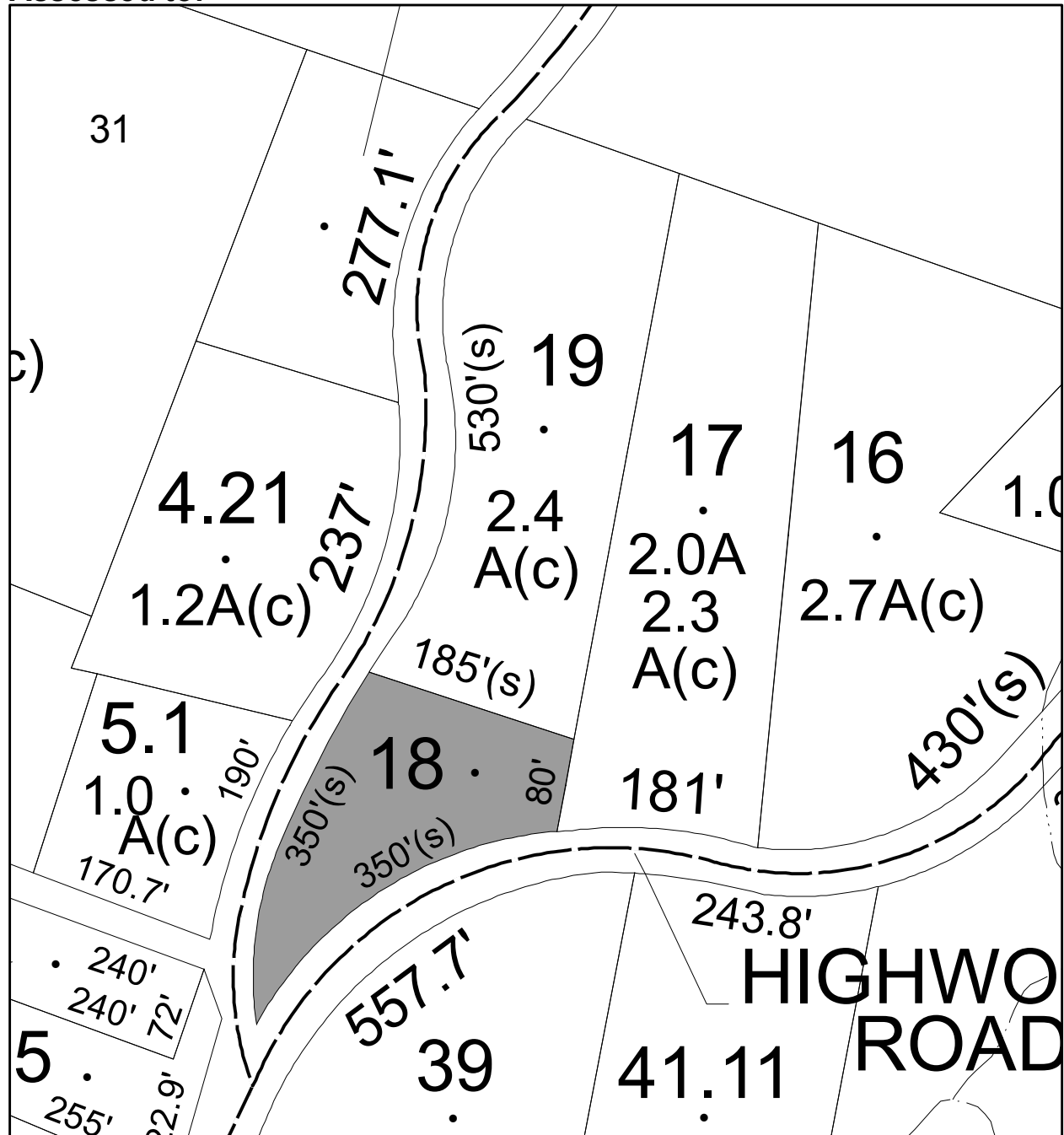
Front: 0

Depth: 0

**No Image Available**

Current Owner:

Assessed to: **MAYER HENRY**      **MAYER HELEN**



# Parcel # 140

TOWN OF: SAUGERTIES

SBL: 28.1-3-11.100

Property Class: 210  
One Family Year

Location: 267 FISHCREEK RD

Oldest Year of Tax: 2013 G

Amount: \$ 26,664

Acres: 1

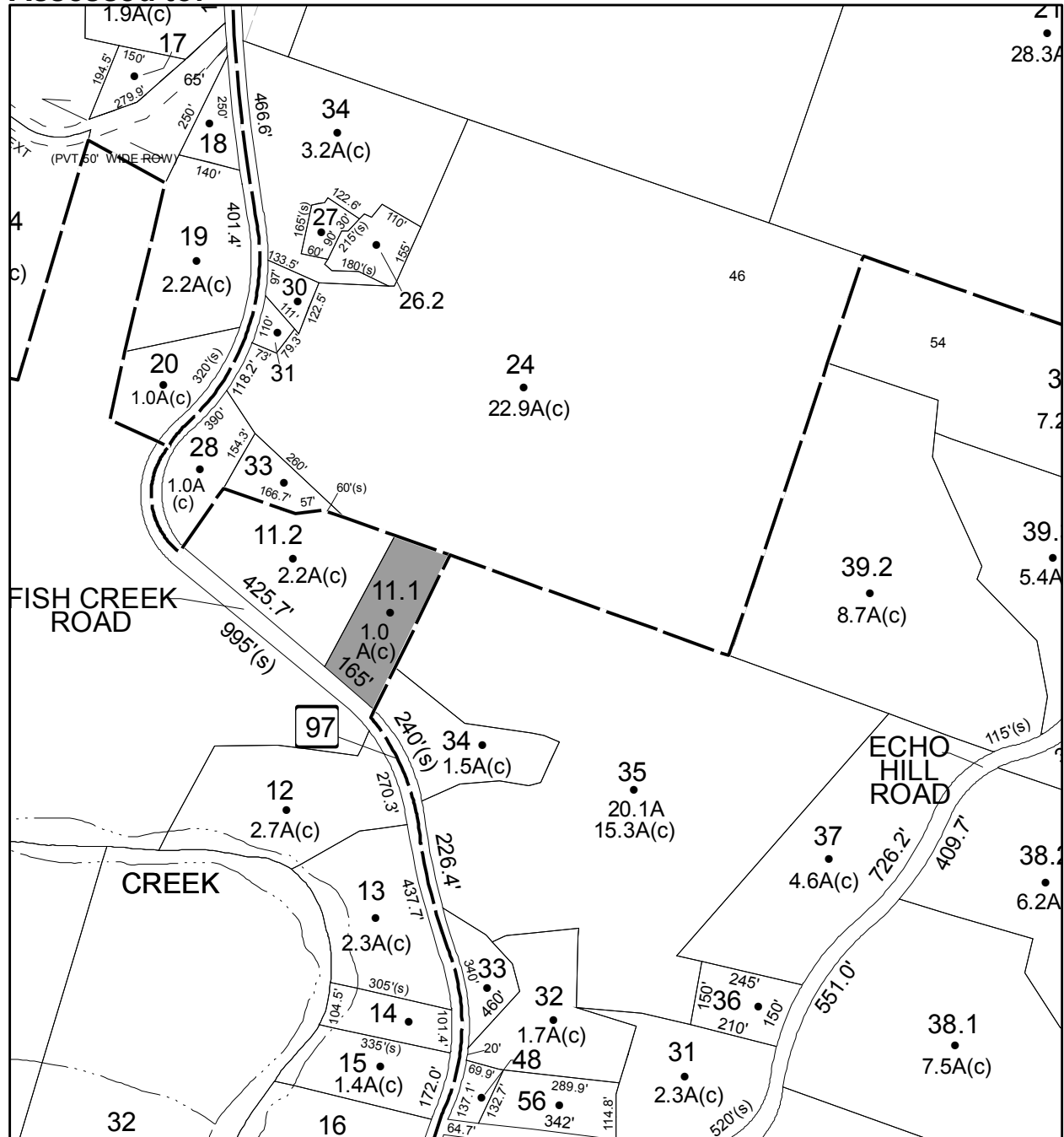
Front: 0

Depth: 0



Current Owner:

Assessed to: HOPPER DAWN M



# Parcel # 141

TOWN OF: SAUGERTIES

SBL: 28.2-1-53

Property Class: 314

Rural Vacant Lots of 10 Acres or Less

Location: ECHO HILL RD

Oldest Year of Tax: 2012 G

Amount: \$ 2,524

Acres:

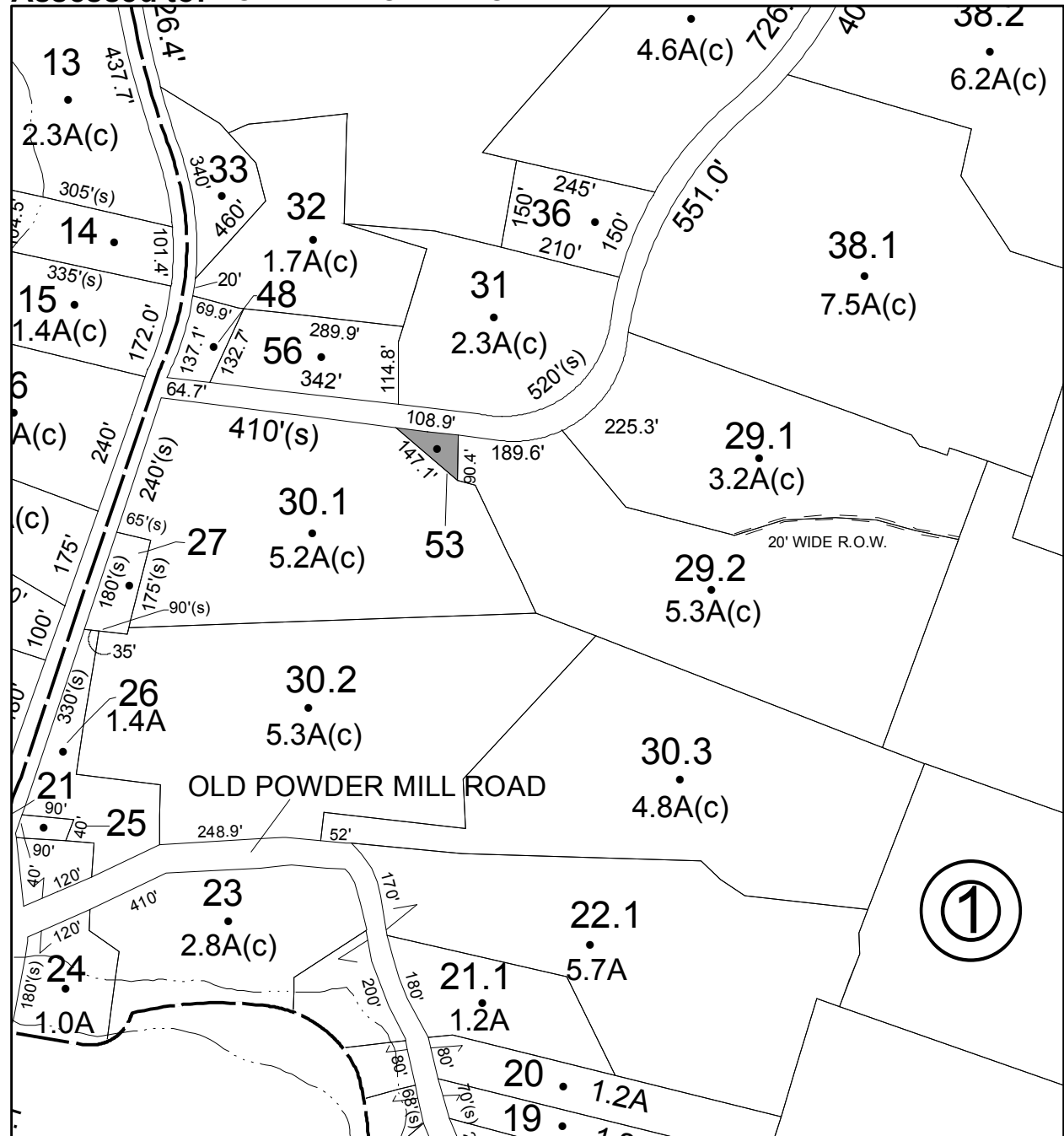
Front: 0

Depth: 0

No Image Available

Current Owner:

Assessed to: DOMENECH ONECIMO



# Parcel # 142

TOWN OF: SAUGERTIES

SBL: 28.3-8-36

Property Class: 314

Rural Vacant Lots of 10 Acres or Less

Location: DUTCHTOWN RD OFF

Oldest Year of Tax: 2014 G

Amount: \$ 1,302

Acres: 9

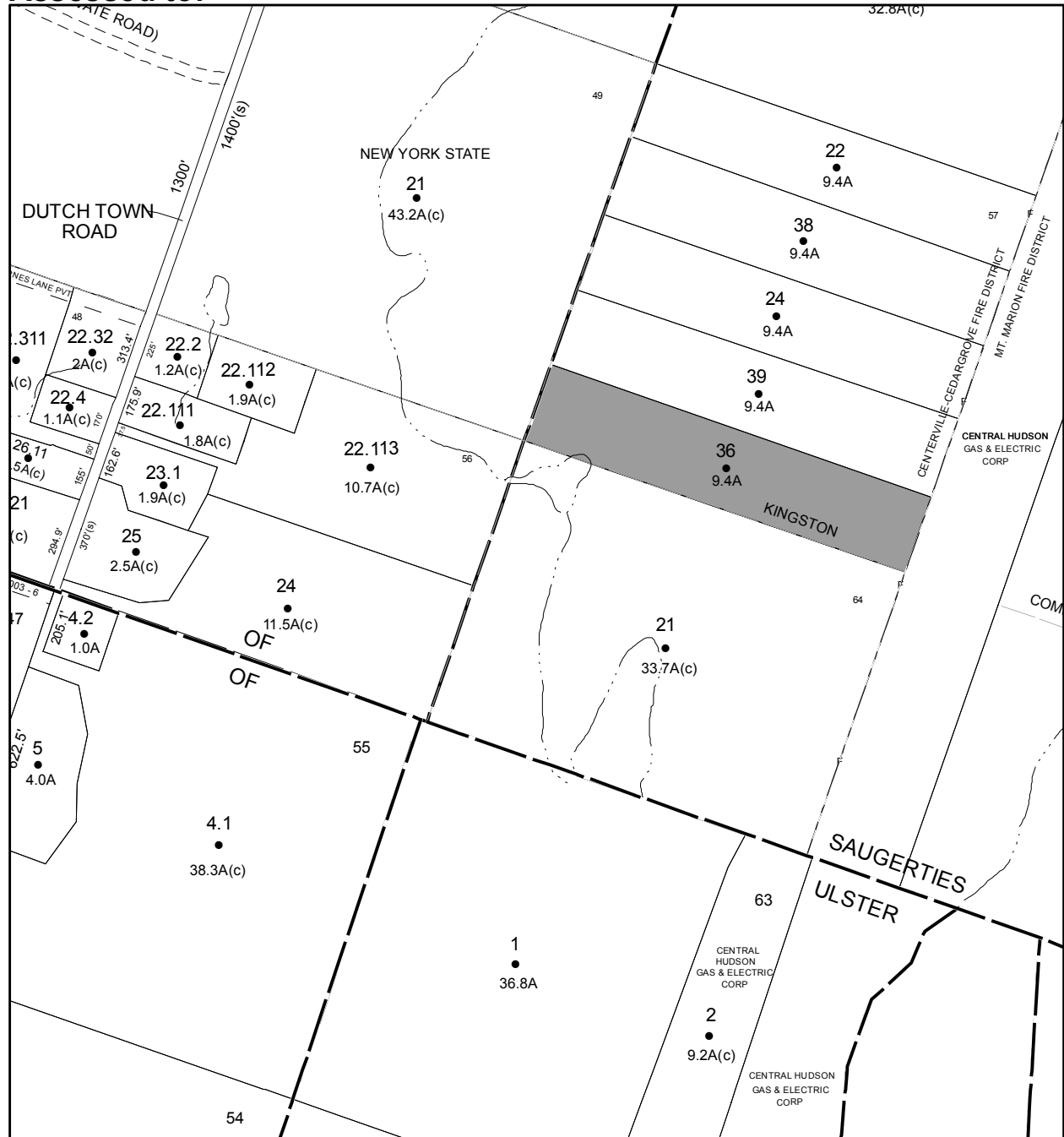
Front: 0

Depth: 0

**No Image Available**

Current Owner:

Assessed to: WINSTON ANDREA



# Parcel # 143

TOWN OF: SAUGERTIES

SBL: 28.4-7-44.100

Property Class: 311  
Residential Vacant Land

Location: BLUESTONE PARK RD

Oldest Year of Tax: 2011 G

Amount: \$ 28,398

Acres: 2.7

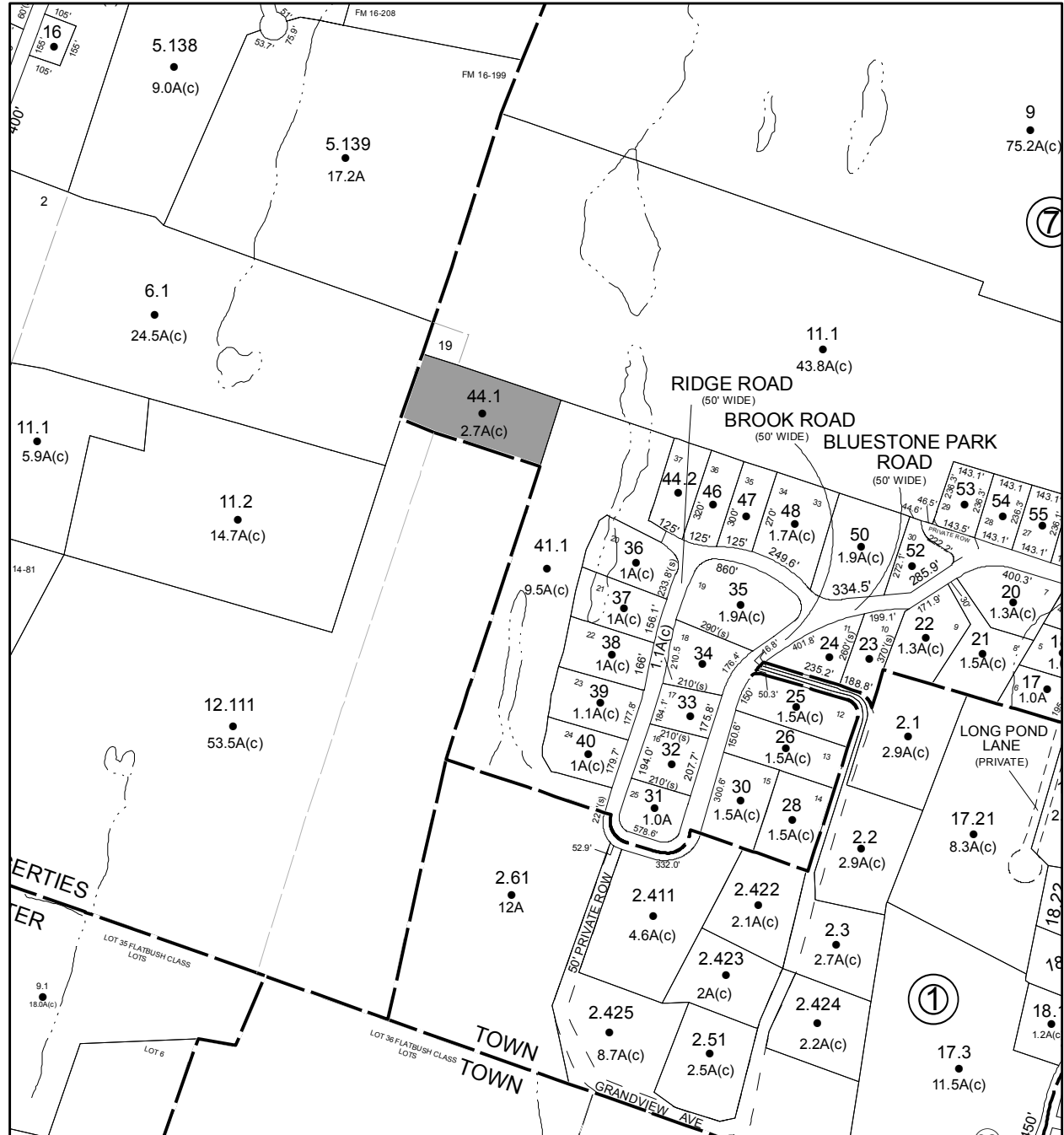
Front: 0

Depth: 0

No Image  
Available

Current Owner:

Assessed to: BAKER EARL/TIANO CHARLES F BETTY ANN AND FRANK





# Parcel # 145

TOWN OF: SAUGERTIES

SBL: 29.21-2-30

Property Class: 311  
Residential Vacant Land

Location: AUSTIN AVE

Oldest Year of Tax: 2013 G

Amount: \$ 10,527

Acres: 0.18

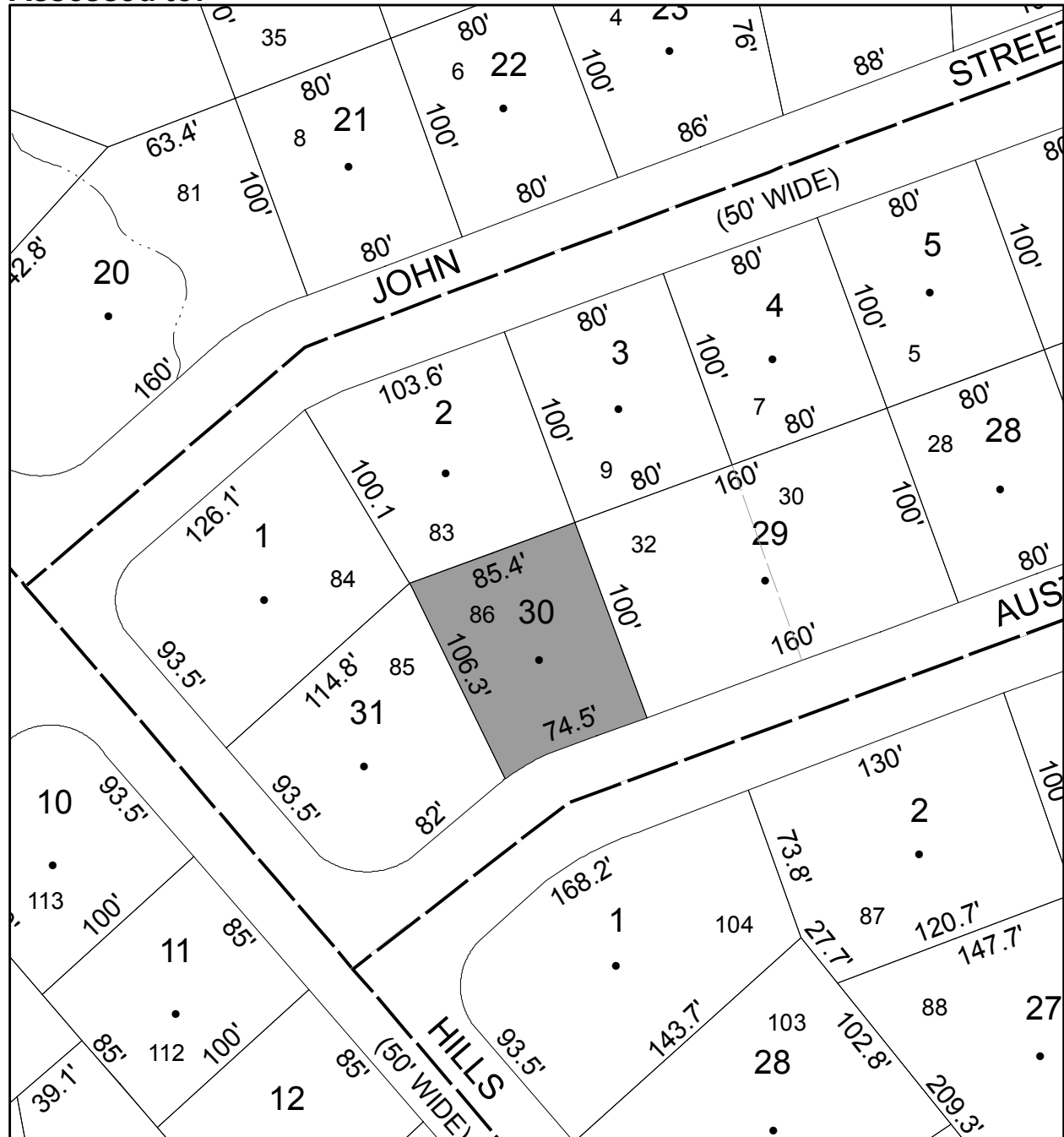
Front: 74

Depth: 106

**No Image Available**

Current Owner:

Assessed to: DUTCH SETTLEMENT INC L.K.O.



# Parcel # 146

TOWN OF: SAUGERTIES

SBL: 29.29-1-29.100

Property Class: 322

Residential Vacant Land Over 10 Acres

Location: LAMB AVE

Oldest Year of Tax: 2013 G

Amount: \$ 35,446

Acres: 12.48

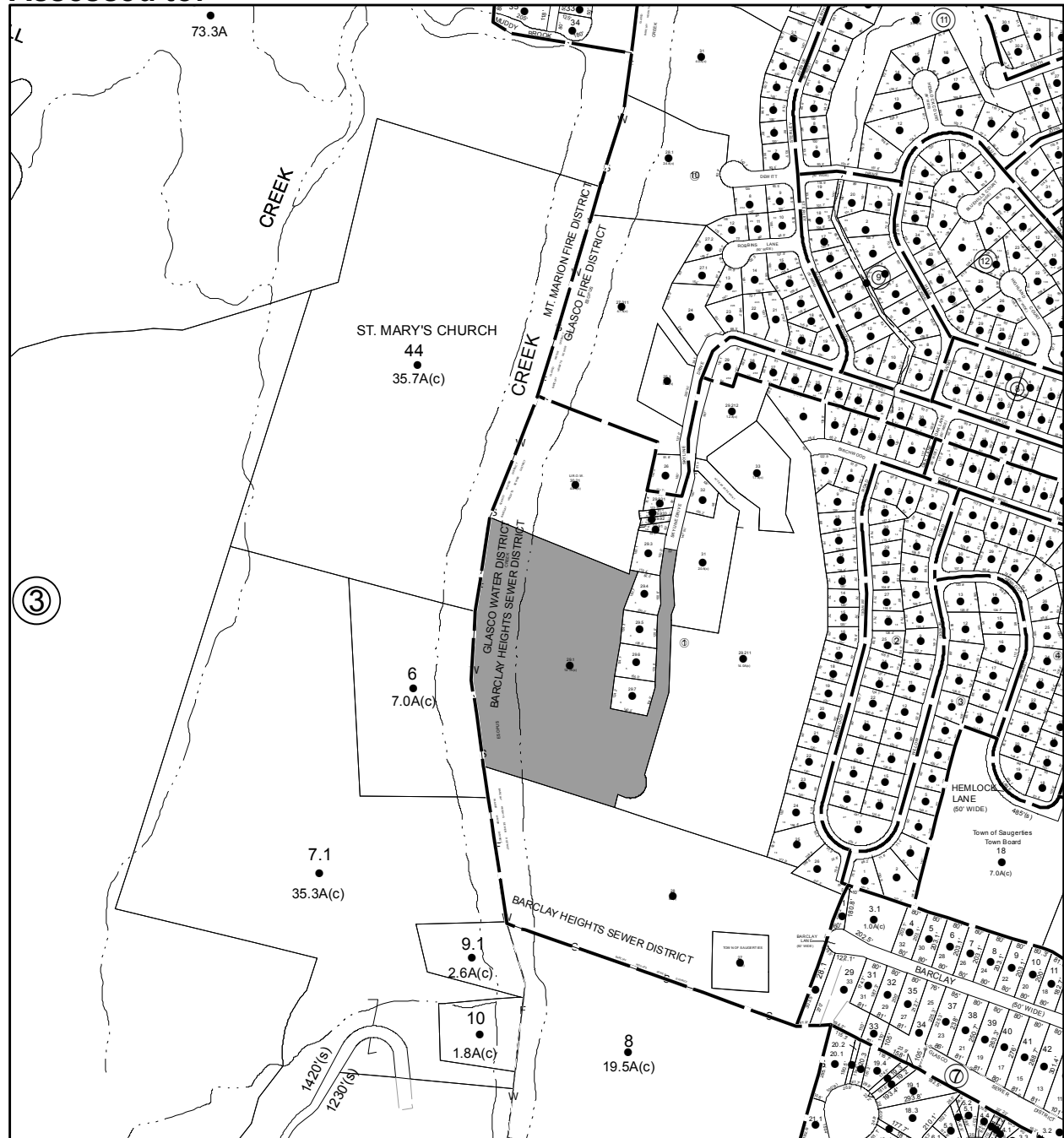
Front: 0

Depth: 0

**No Image Available**

Current Owner:

Assessed to: HIGHLAND CLIFFS LLC



**Parcel # 150**

**TOWN OF: SAUGERTIES**

**SBL: 29.29-1-29.500**

**Property Class: 311**  
Residential Vacant Land

**Location: SKYLINE DR**

**Oldest Year of Tax: 2013 G**

**Amount: \$ 8,284**

**Acres: 0.38**

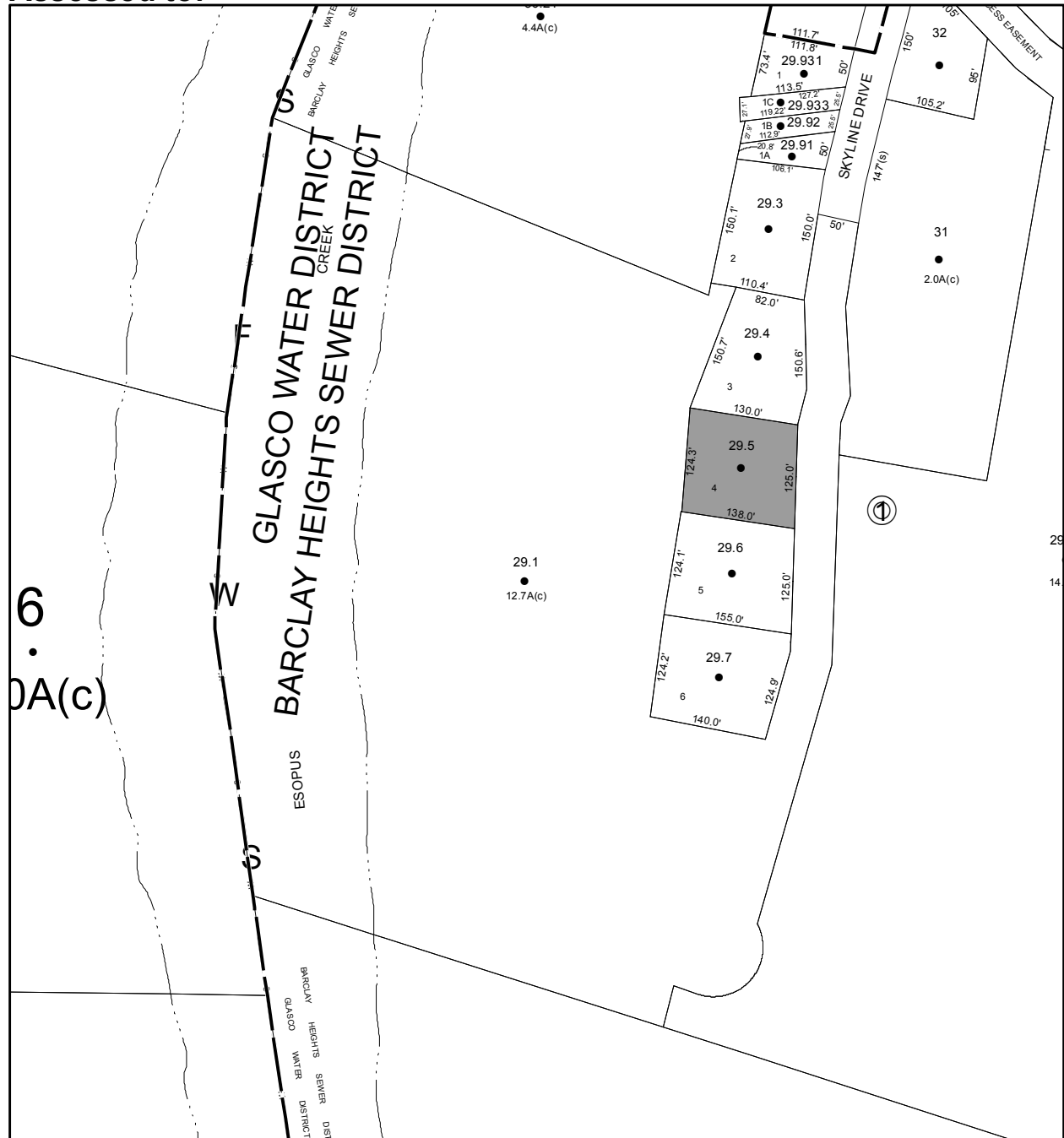
**Front: 0**

**Depth: 0**

**No Image Available**

**Current Owner:**

**Assessed to: HIGHLAND CLIFFS LLC**



# Parcel # 151

Current Owner:

Assessed to: **HIGHLAND CLIFFS LLC**

TOWN OF: SAUGERTIES

SBL: 29.29-1-29.600

Property Class: 311  
Residential Vacant Land

Location: SKYLINE DR

Oldest Year of Tax: 2013 G

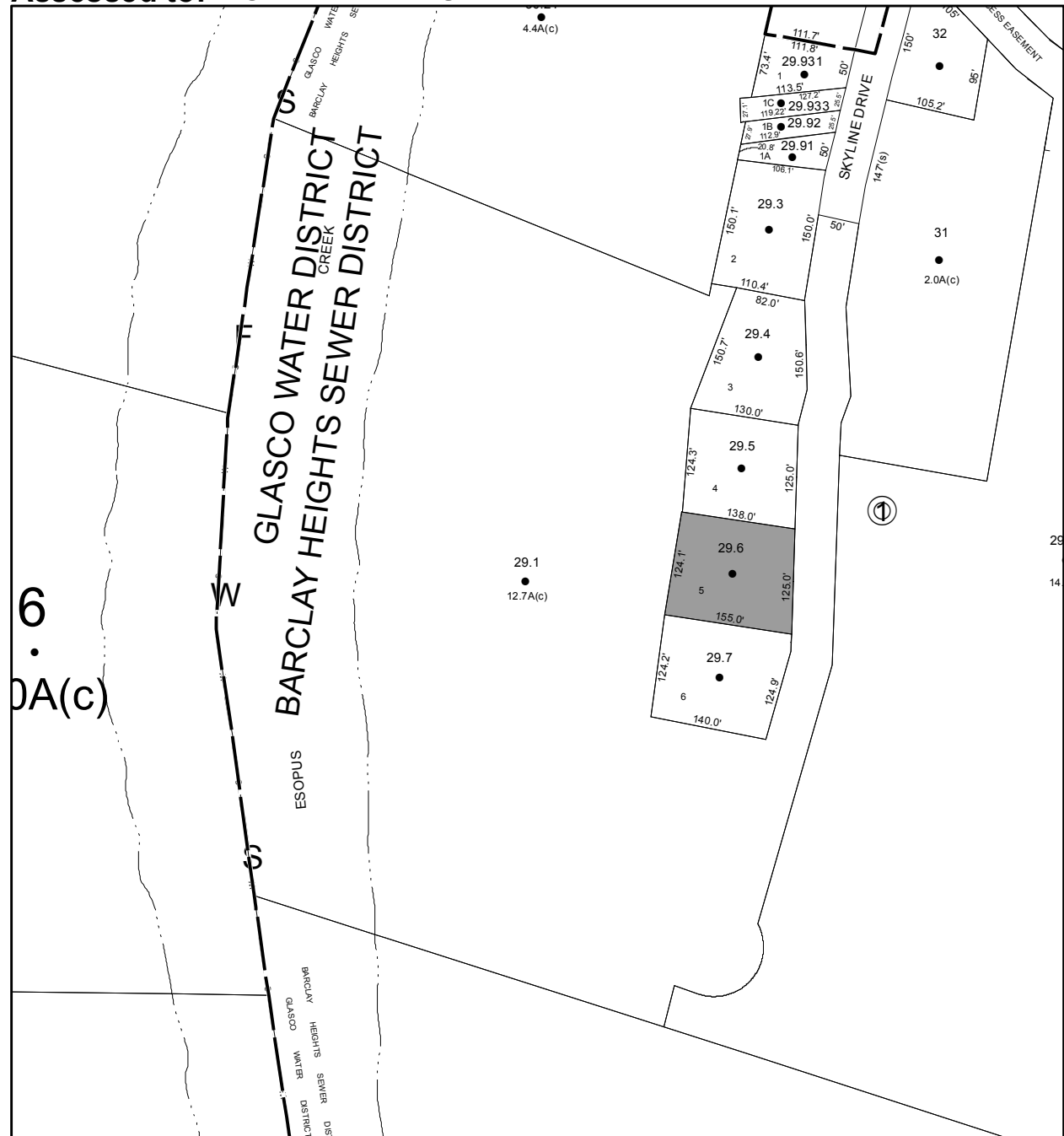
Amount: \$ 8,284

Acres: 0.42

Front: 0

Depth: 0

**No Image Available**



# Parcel # 152

TOWN OF: SAUGERTIES

SBL: 29.29-1-29.700

Property Class: 311  
Residential Vacant Land

Location: SKYLINE DR

Oldest Year of Tax: 2013 G

Amount: \$ 8,284

Acres: 0.42

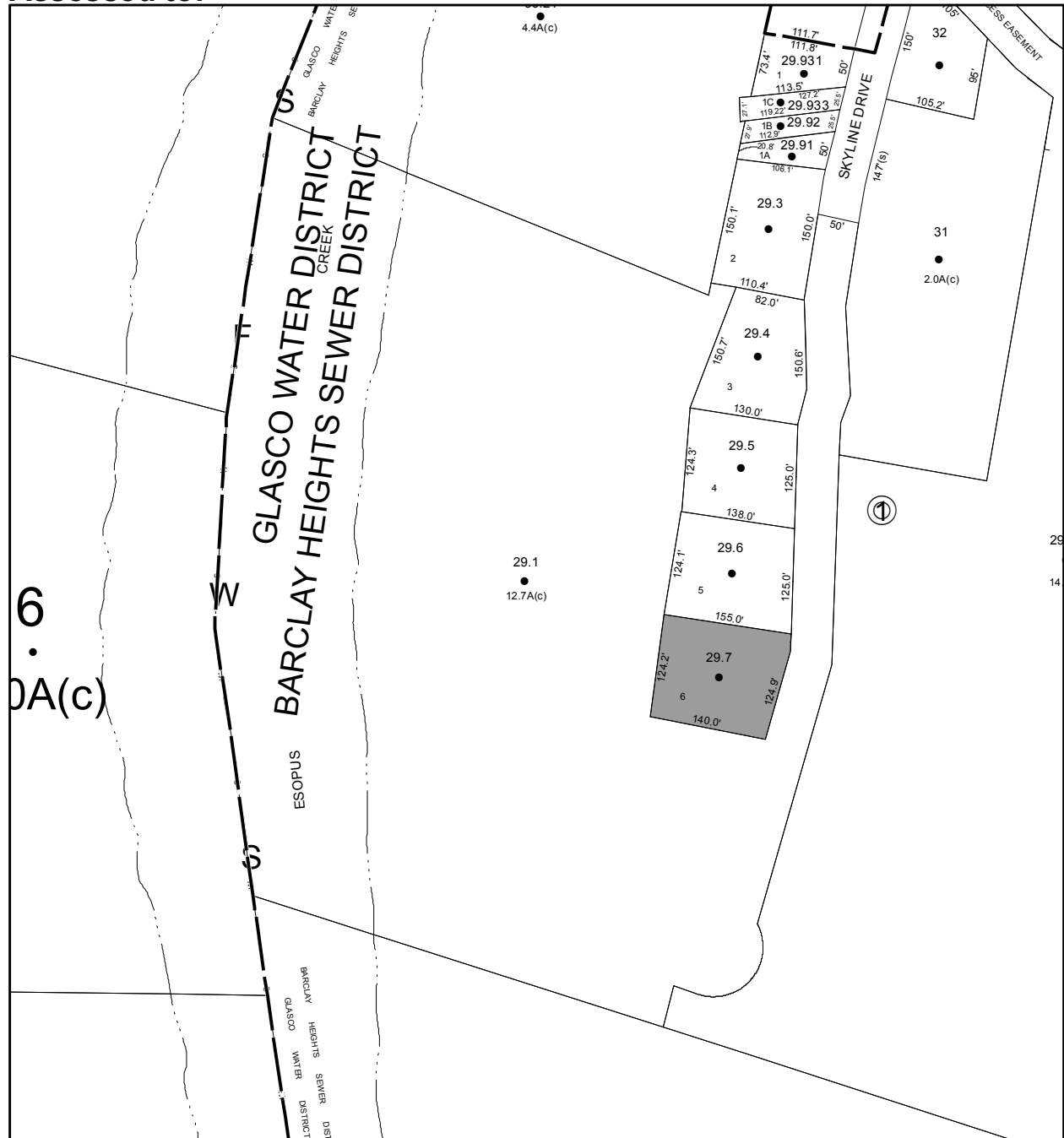
Front: 0

Depth: 0

**No Image Available**

Current Owner:

Assessed to: HIGHLAND CLIFFS LLC



# Parcel # 153

TOWN OF: SAUGERTIES

SBL: 40.1-3-6

Property Class: 314

Rural Vacant Lots of 10 Acres or Less

Location: ULSTER LANDING RD

Oldest Year of Tax: 2009 G

Amount: \$ 17,383

Acres: 0.7

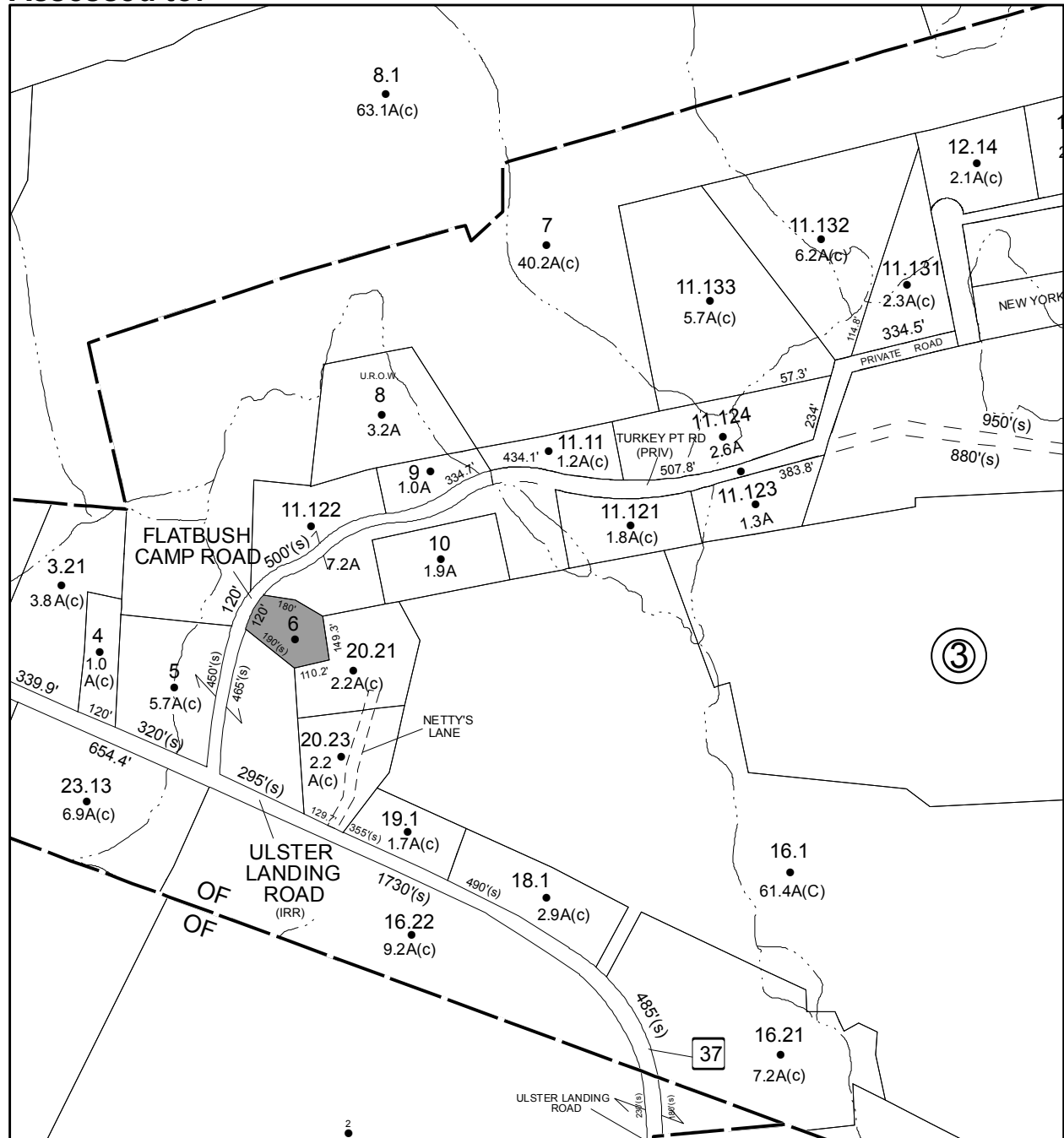
Front: 0

Depth: 0

**No Image Available**

Current Owner:

Assessed to: SCHABOT SHERRI



# Parcel # 156

TOWN OF: SHANDAKEN

SBL: 4.45-1-17

Property Class: 311  
Residential Vacant Land

Location: DEPOT ST

Oldest Year of Tax: 2014 G

Amount: \$ 1,724

Acres: 0.5

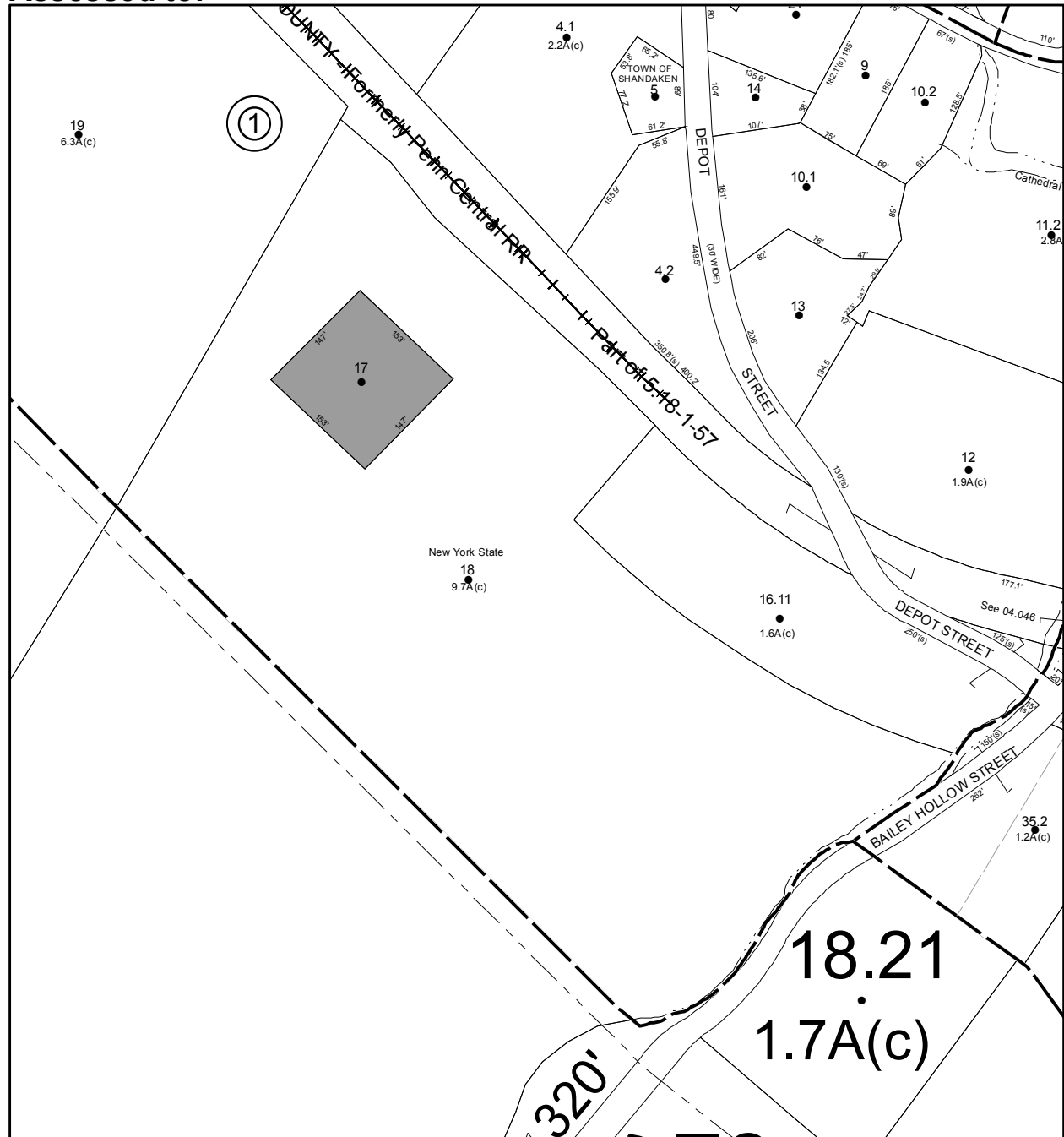
Front: 0

Depth: 0

**No Image  
Available**

Current Owner:

Assessed to: SILK ROAD ORGANIZATION NY INC



# Parcel # 157

TOWN OF: SHANDAKEN

SBL: 13.5-1-15

Property Class: 311  
Residential Vacant Land

Location: FOX HOLLOW RD

Oldest Year of Tax: 2014 G

Amount: \$ 607

Acres: 0

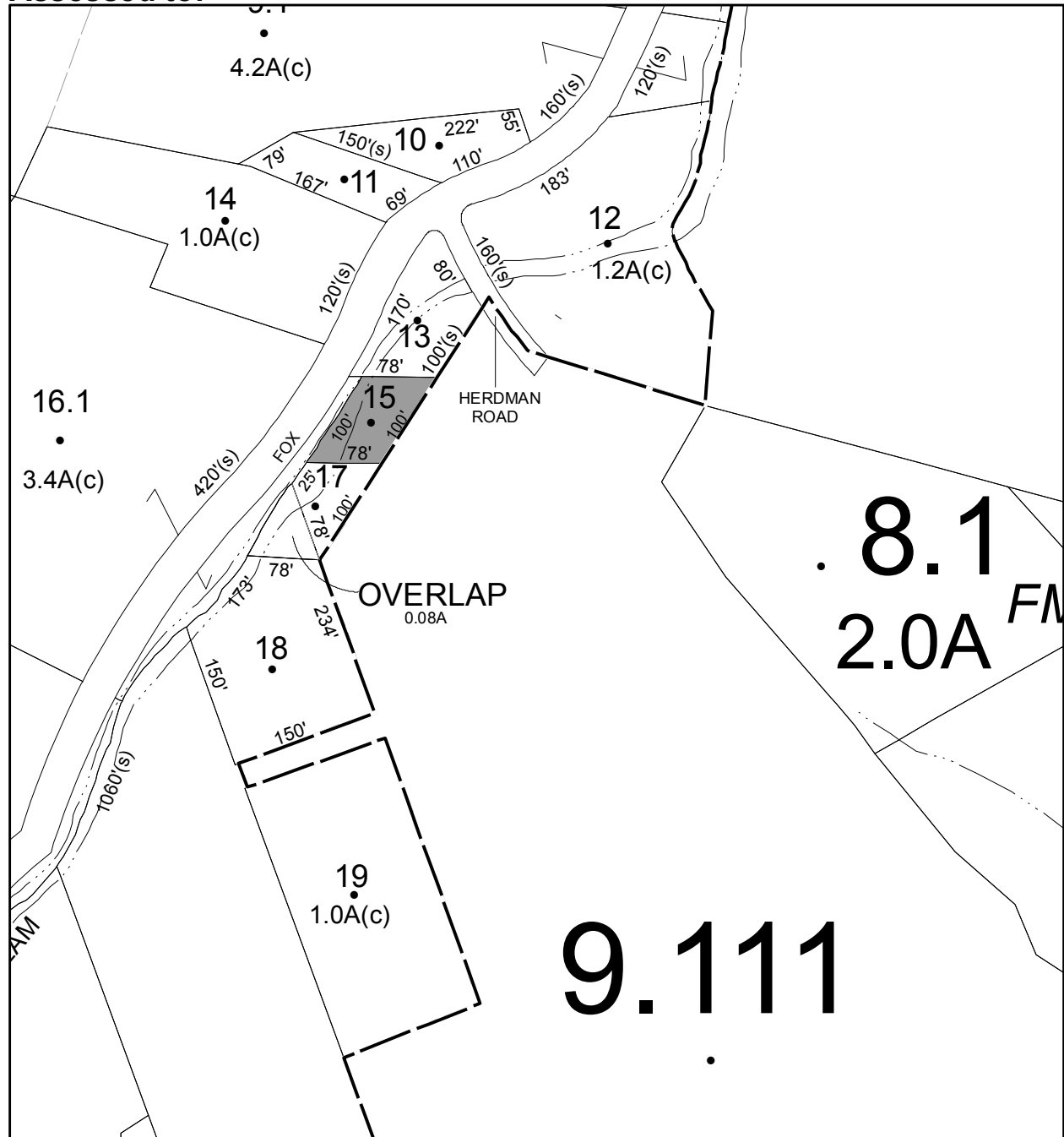
Front: 78

Depth: 100

**No Image  
Available**

Current Owner:

Assessed to: MERWIN RICHARD





# Parcel # 158

TOWN OF: SHANDAKEN

SBL: 13.16-2-18.200

Property Class: 270  
Mobile Home

Location: 1026 OLD RT 28

Oldest Year of Tax: 2012 G

Amount: \$ 15,884

Acres: 0.4

Front: 0

Depth: 0

Current Owner:

Assessed to: FEEHAN DECLAN



# Parcel # 160

TOWN OF: SHANDAKEN

SBL: 14.5-1-35

Property Class: 210  
One Family Year

Location: 304 ROUTE 214

Oldest Year of Tax: 2014 G

Amount: \$ 10,209

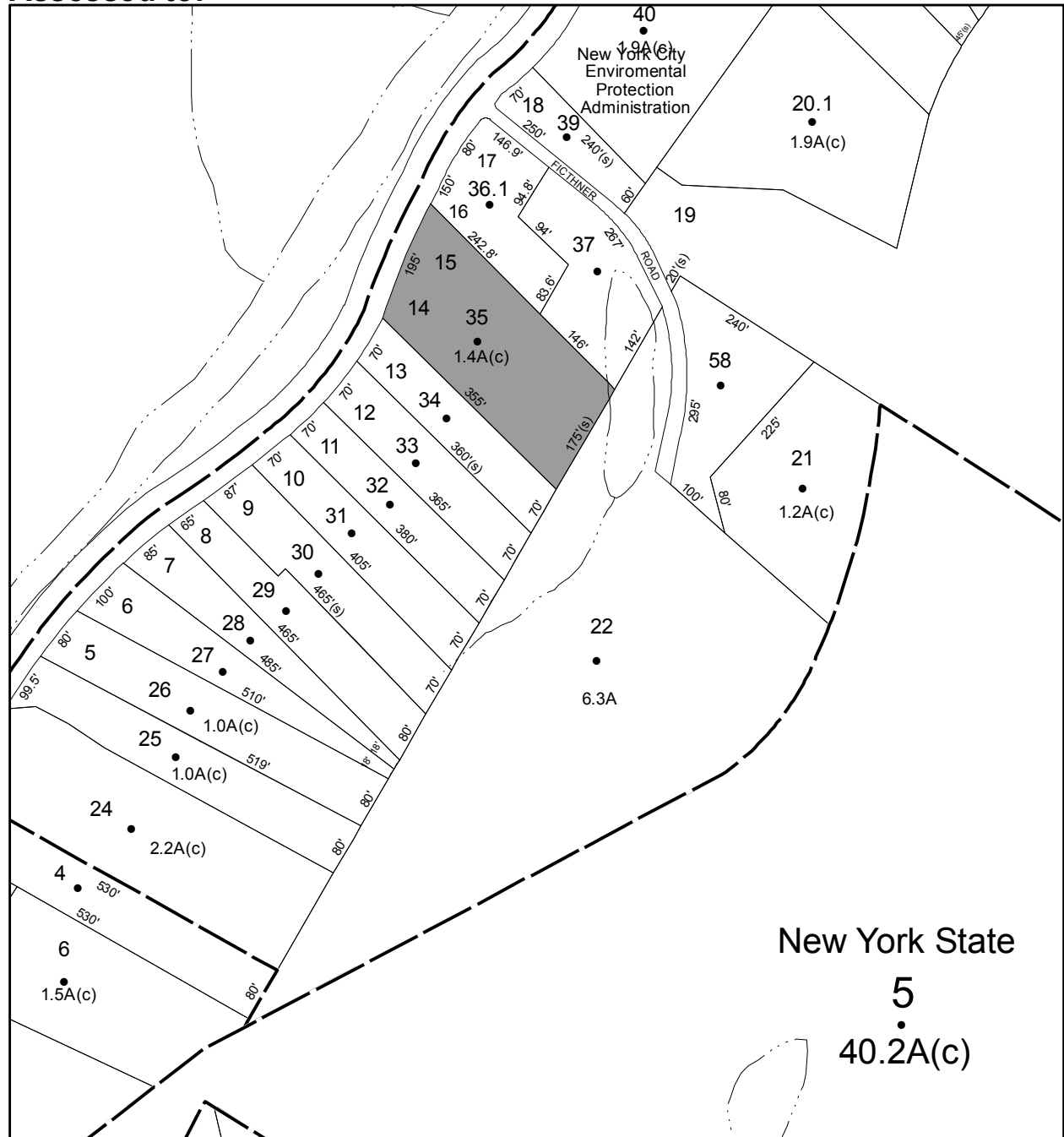
Acres: 1

Front: 0

Depth: 0

Current Owner:

Assessed to: GRITMAN ROBERT L GRITMAN FLORENCE F



# Parcel # 162

TOWN OF: SHANDAKEN

SBL: 14.6-2-70

Property Class: 311  
Residential Vacant Land

Location: SILVER HOLLOW RD

Oldest Year of Tax: 2009 G

Amount: \$ 3,793

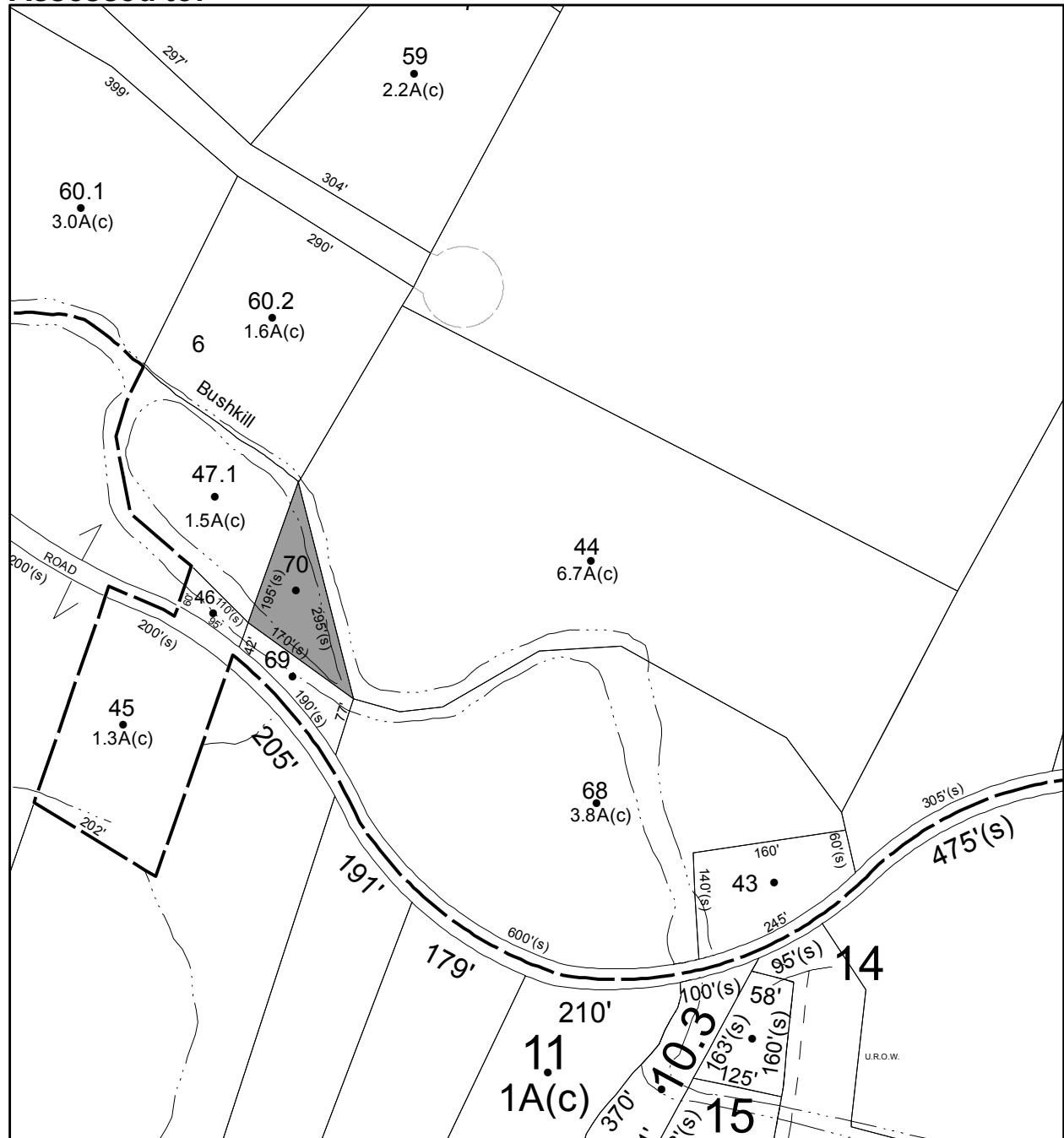
Acres: 0.4

Front: 0

Depth: 0

**No Image Available**

Current Owner:  
Assessed to: GOVER JAMES



# Parcel # 168

TOWN OF: SHAWANGUNK

SBL: 91.4-1-42

Property Class: 910

Private Wild and Forest Lands except for Privat

Location: CHURCH RD

Oldest Year of Tax: 2013 G

Amount: \$ 18,621

Acres: 24

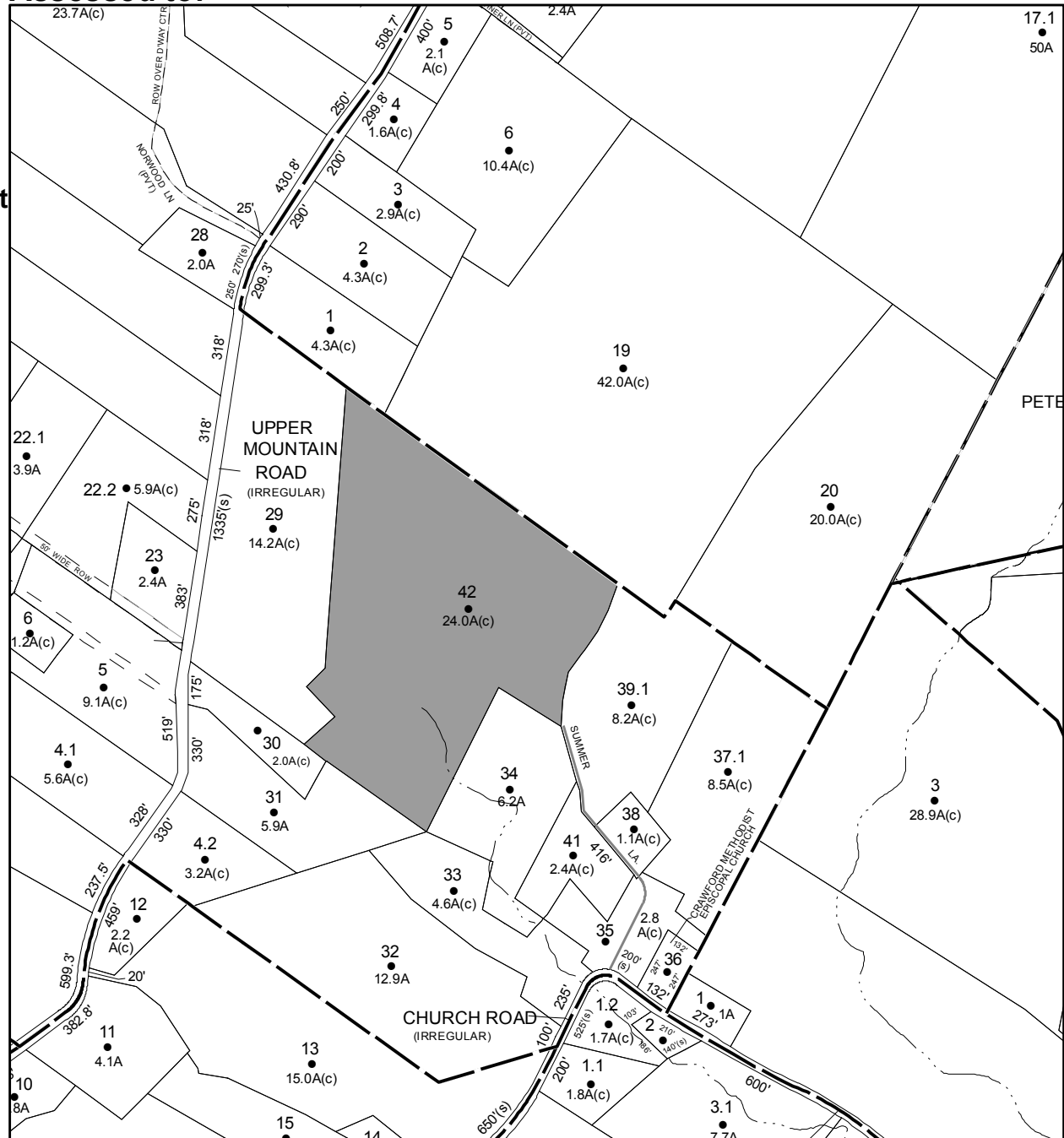
Front: 0

Depth: 0

**No Image Available**

Current Owner:

Assessed to: MILLER CHARLES



# Parcel # 170

TOWN OF: SHAWANGUNK

SBL: 99.1-4-19

Property Class: 210  
One Family Year

Location: 288 AWOSTING RD

Oldest Year of Tax: 2014 G

Amount: \$ 44,493

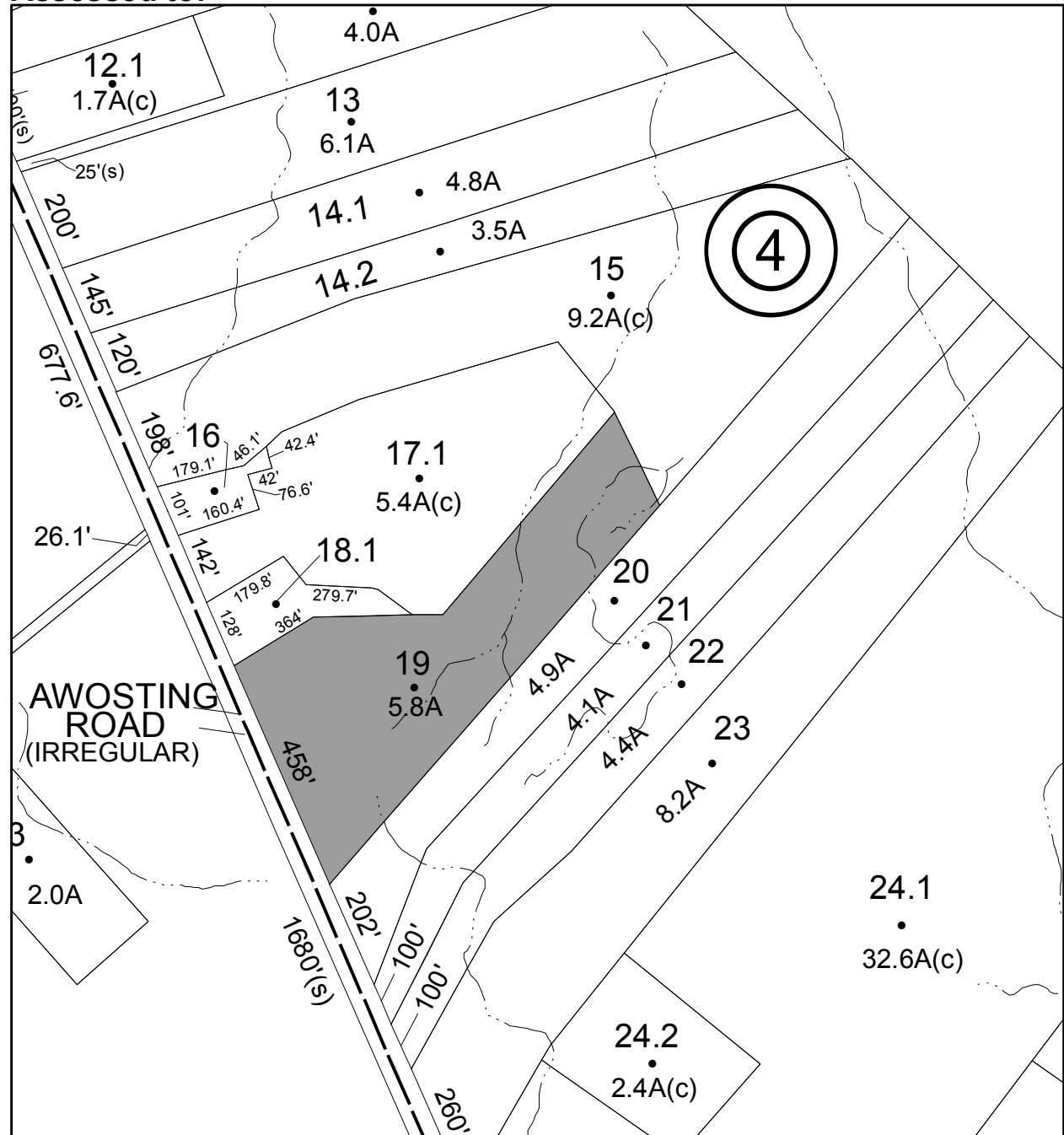
Acres: 5.8

Front: 458

Depth: 0

Current Owner:

Assessed to: FOX JOHN FOX PAMELA



# Parcel # 171

TOWN OF: SHAWANGUNK

SBL: 99.1-9-3

Property Class: 314

Rural Vacant Lots of 10 Acres or Less

Location: JANSEN RD

Oldest Year of Tax: 2014 G

Amount: \$ 5,442

Acres: 1.04

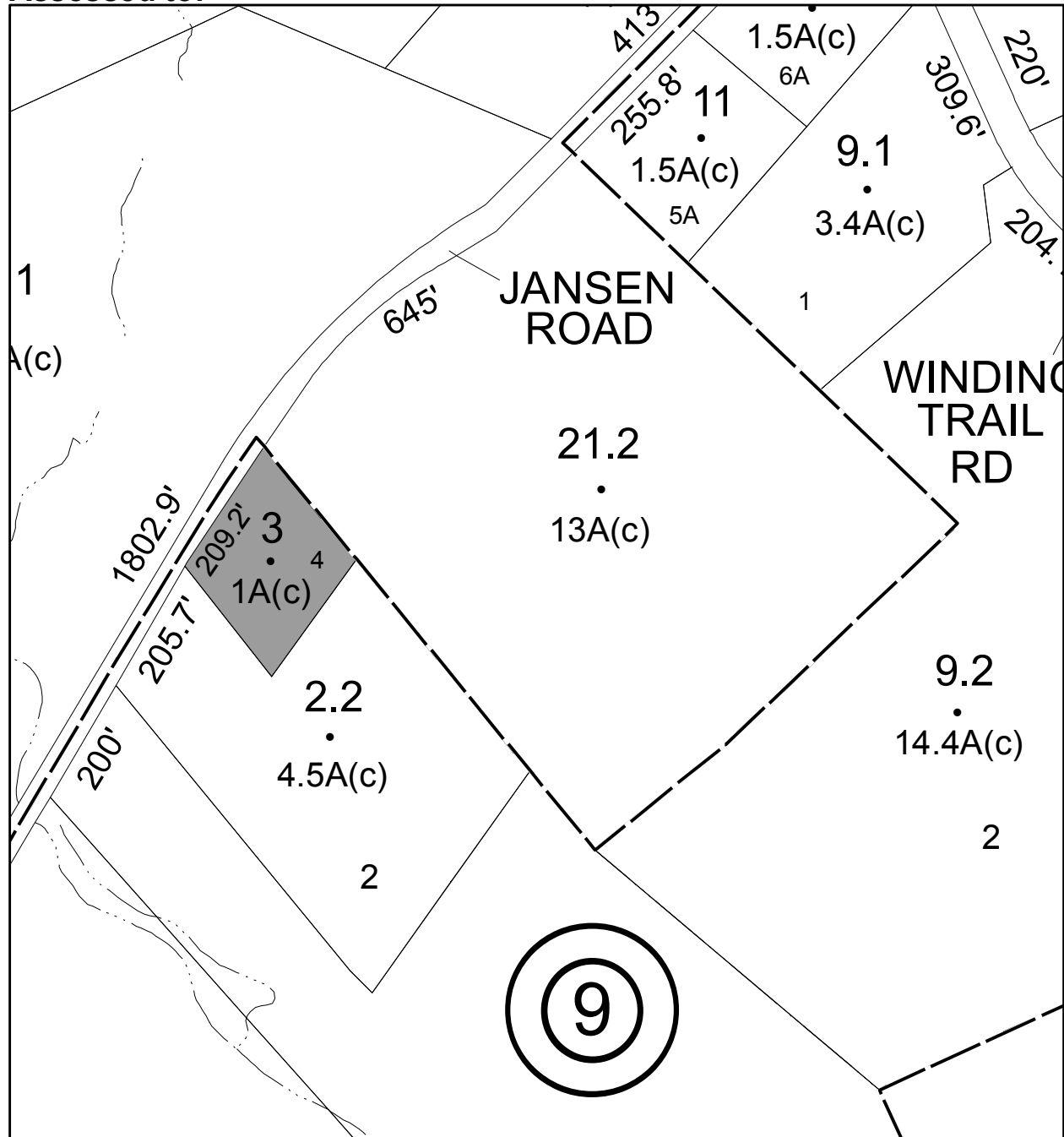
Front: 209

Depth: 0

**No Image Available**

Current Owner:

Assessed to: HIBBERT ANTONIO R SR. HIBBERT VANRENE



**Parcel # 173**

**TOWN OF: SHAWANGUNK**

**SBL: 104.2-1-11**

**Property Class: 311**  
Residential Vacant Land

**Location: YARWOOD RD**

**Oldest Year of Tax: 2012 G**

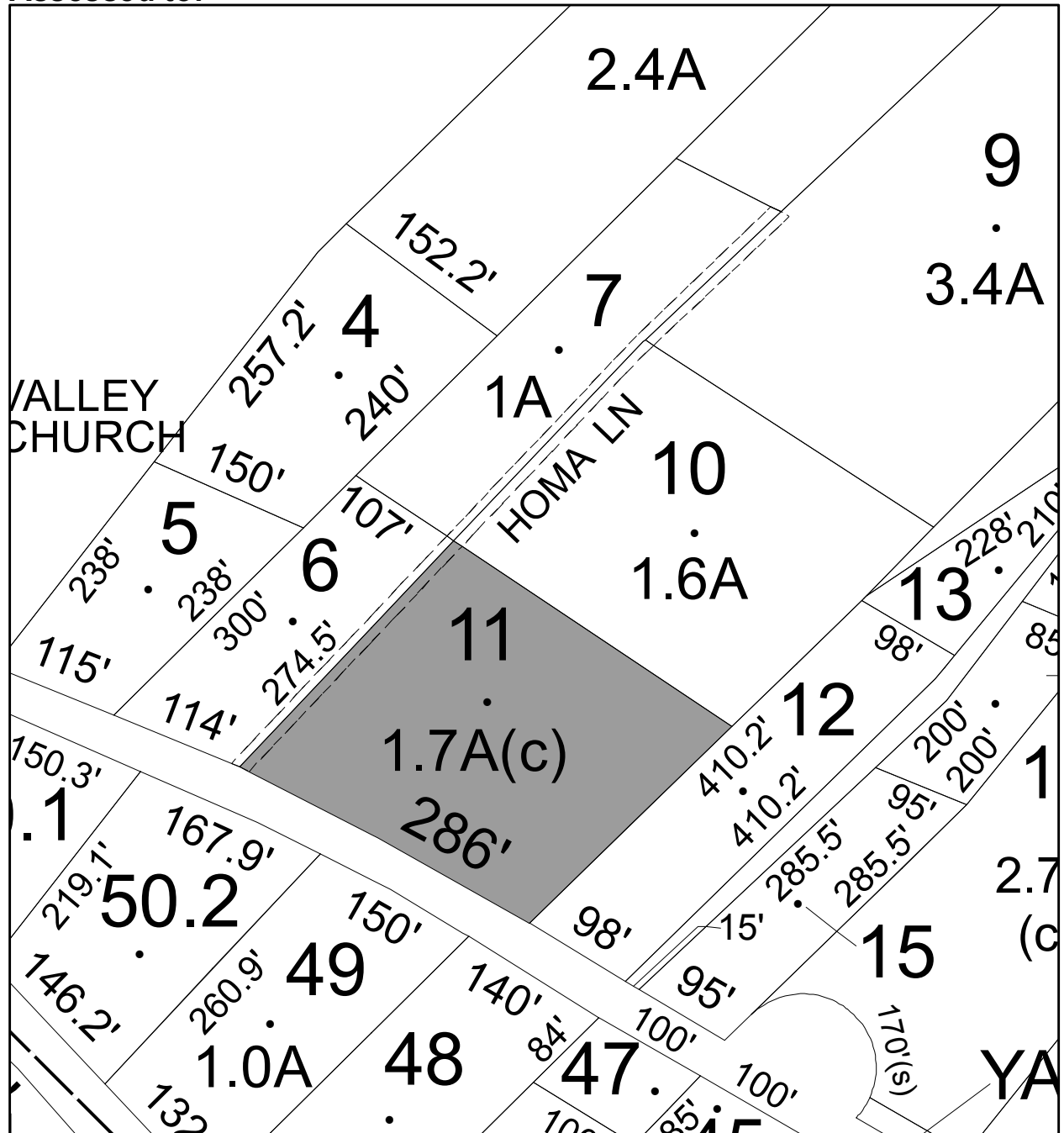
**Amount: \$ 14,794**

**Acres: 1.7**

**Front: 286**

**Depth: 0**

**Current Owner:**  
**Assessed to: G N M REALTY LLC**



**No Image Available**

# Parcel # 174

TOWN OF: SHAWANGUNK

SBL: 104.2-5-23

Property Class: 314

Rural Vacant Lots of 10 Acres or Less

Location: FOREST GLEN RD

Oldest Year of Tax: 2014 G

Amount: \$ 1,787

Acres: 1.1

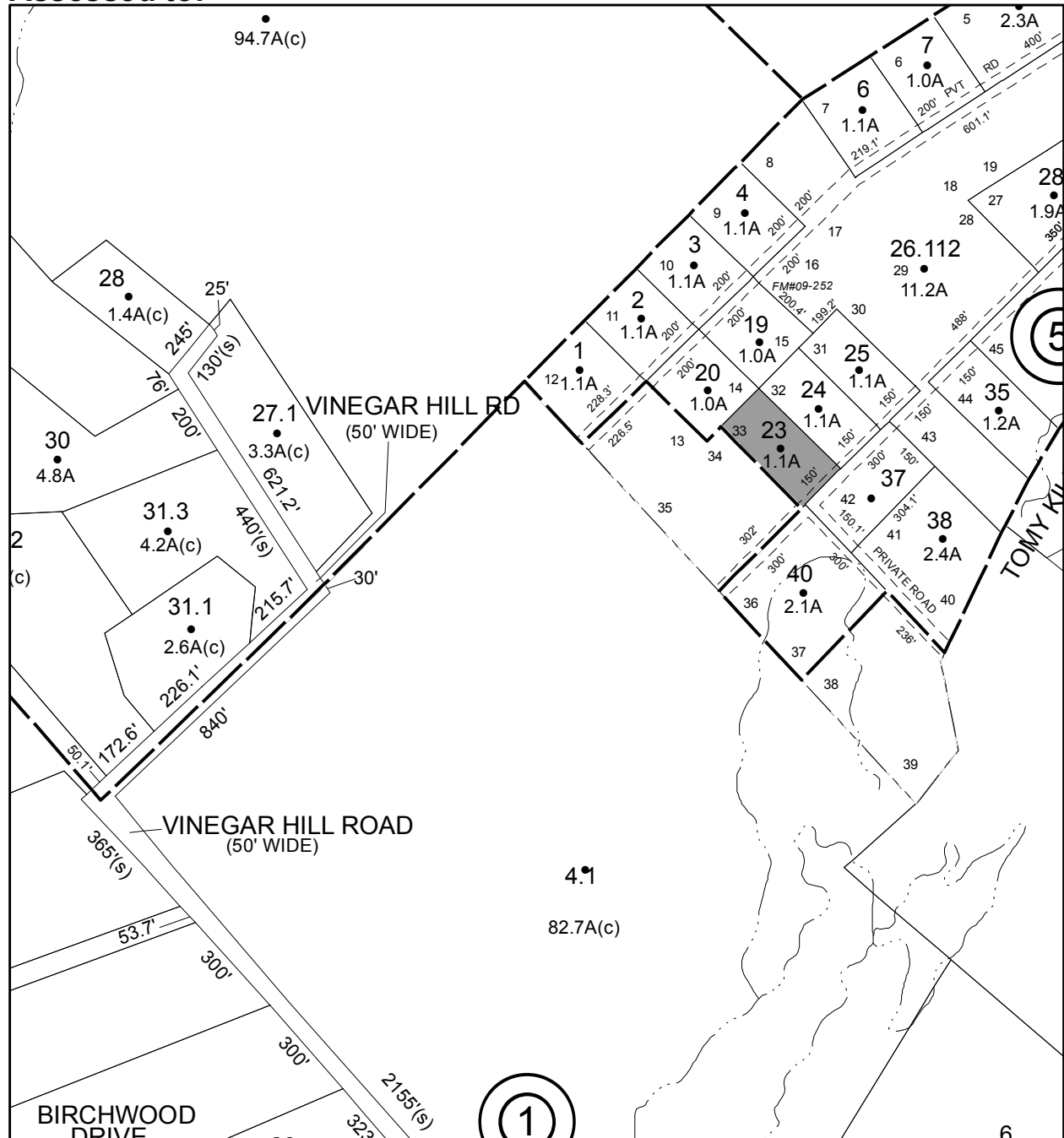
Front: 0

Depth: 0

**No Image Available**

Current Owner:

Assessed to: LAURICELLA ROSE BRENDA CRITES





# Parcel # 177

TOWN OF: SHAWANGUNK

SBL: 104.42-4-8

Property Class: 311  
Residential Vacant Land

Location: LAKEWOOD RD

Oldest Year of Tax: 2013 G

Amount: \$ 1,768

Acres: 0

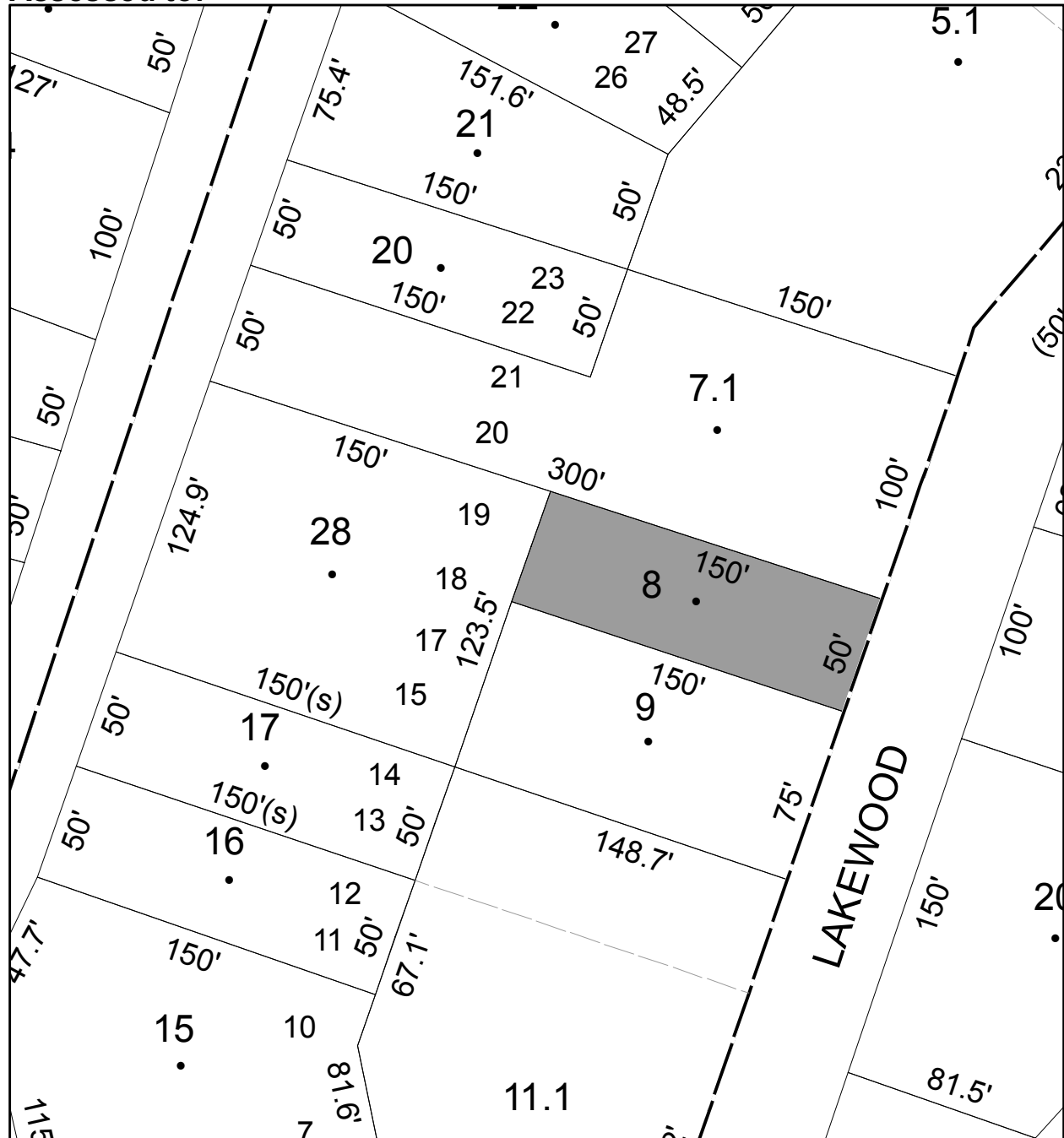
Front: 50

Depth: 150

**No Image  
Available**

Current Owner:

Assessed to: PERRAULT JEAN-PAUL



# Parcel # 178

TOWN OF: SHAWANGUNK

SBL: 104.42-4-9

Property Class: 311  
Residential Vacant Land

Location: LAKEWOOD RD

Oldest Year of Tax: 2013 G

Amount: \$ 1,981

Acres: 0

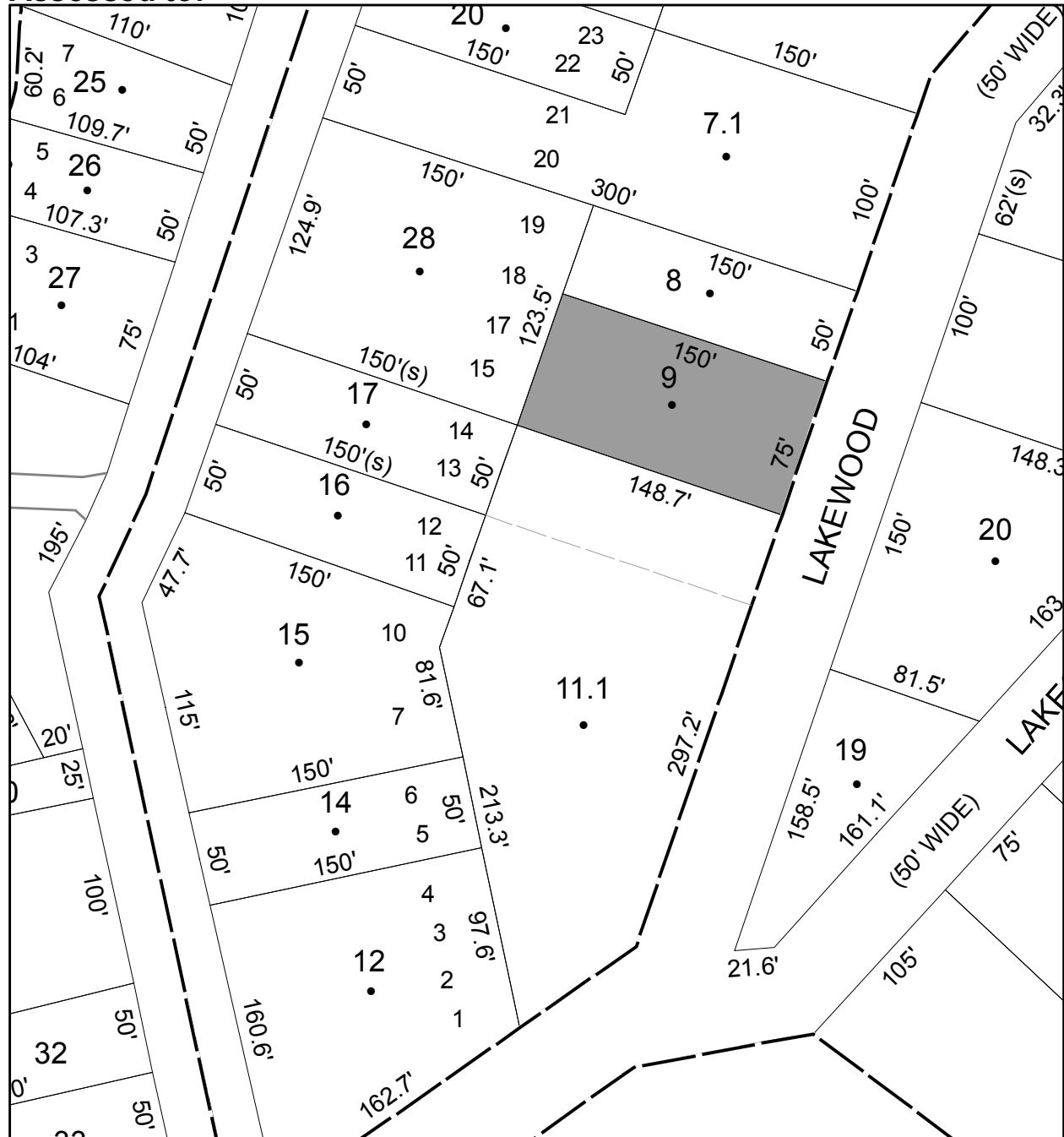
Front: 75

Depth: 150

**No Image  
Available**

Current Owner:

Assessed to: PERRAULT JEAN-PAUL



# Parcel # 180

TOWN OF: SHAWANGUNK

SBL: 104.42-4-16

Property Class: 314

Rural Vacant Lots of 10 Acres or Less

Location: LAKE SHORE DR

Oldest Year of Tax: 2013 G

Amount: \$ 1,542

Acres: 0

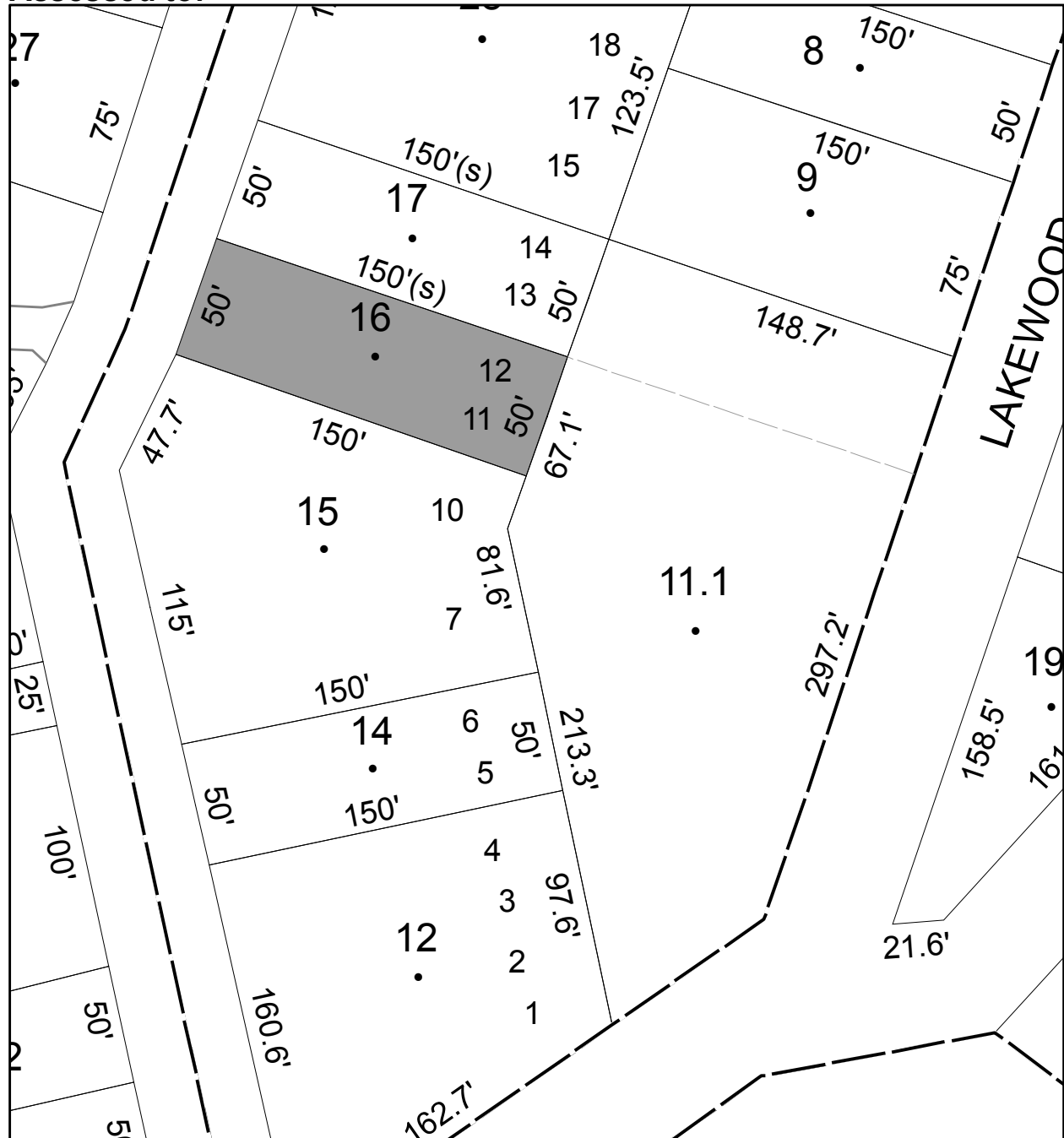
Front: 50

Depth: 150

**No Image Available**

Current Owner:

Assessed to: LOUNSBURY MARK



**Parcel # 182**

**TOWN OF: SHAWANGUNK**

**SBL: 104.50-1-21**

**Property Class: 311**  
**Residential Vacant Land**

**Location: OFF LAKE SHORE DR**

**Oldest Year of Tax: 2012 G**

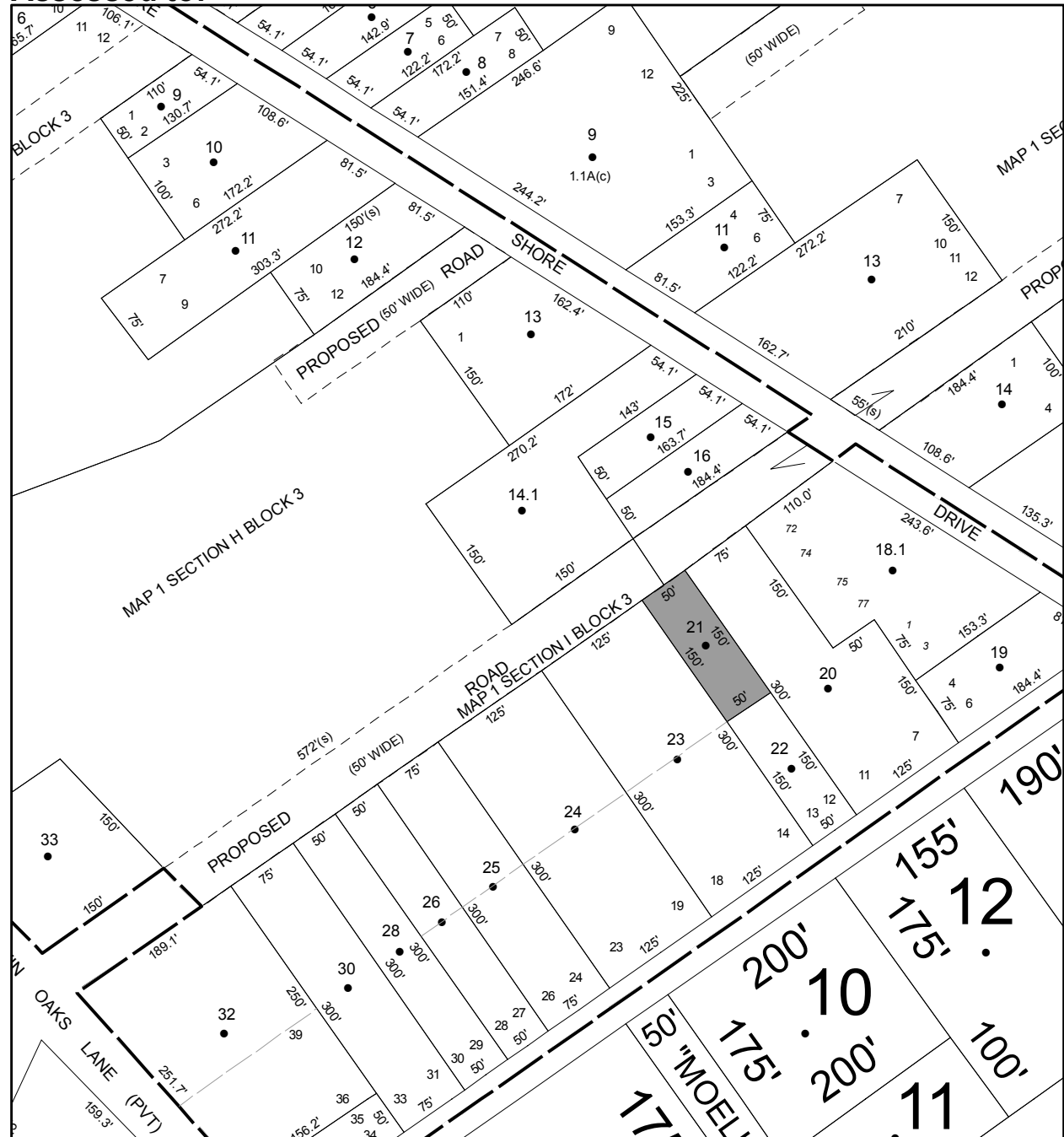
**Amount: \$ 1,280**

**Acres: 0**

**Front: 50**

**Depth: 150**

**Current Owner:**  
**Assessed to: CASTON HARRY**



**No Image Available**

# Parcel # 183

TOWN OF: SHAWANGUNK

SBL: 104.50-3-29

Property Class: 311  
Residential Vacant Land

Location: OFF LAKE SHORE DR

Oldest Year of Tax: 2013 G

Amount: \$ 1,280

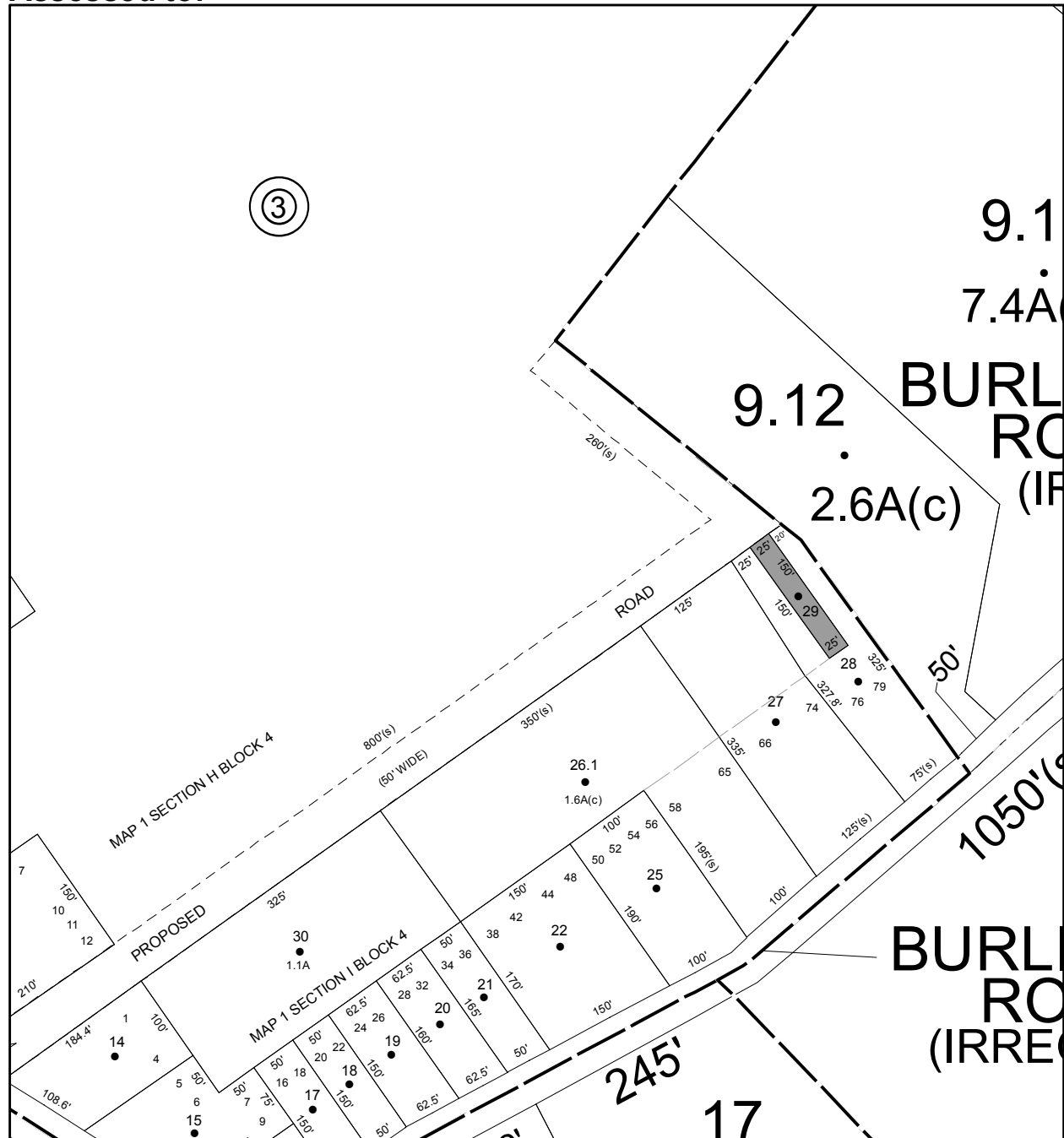
Acres: 0

Front: 25

Depth: 150

Current Owner:  
Assessed to: EISENLAU LAURA

No Image  
Available



# Parcel # 188

TOWN OF: ULSTER

SBL: 39.11-6-1

Property Class: 210  
One Family Year

Location: 114 EASTERN PKWY EXT

Oldest Year of Tax: 2011 G

Amount: \$ 20,369

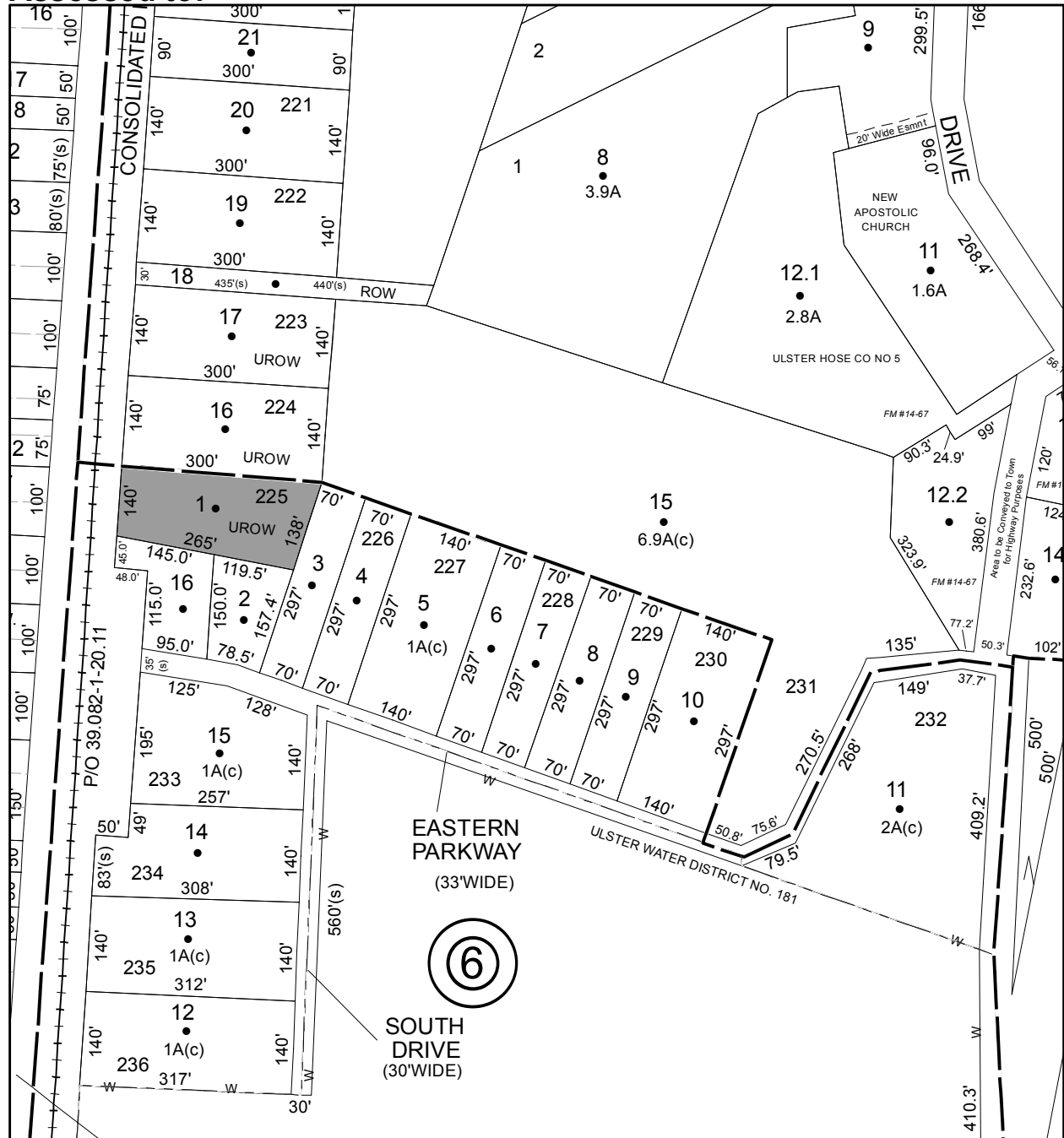
Acres: 0

Front: 105

Depth: 265

Current Owner:

Assessed to: SMITH SCOTT S COOPER ANGELA MARIE



# Parcel # 189

TOWN OF: ULSTER

SBL: 39.12-3-23

Property Class: 311  
Residential Vacant Land

Location: OFF POTTER HILL RD

Oldest Year of Tax: 2008 G

Amount: \$ 2,086

Acres: 0

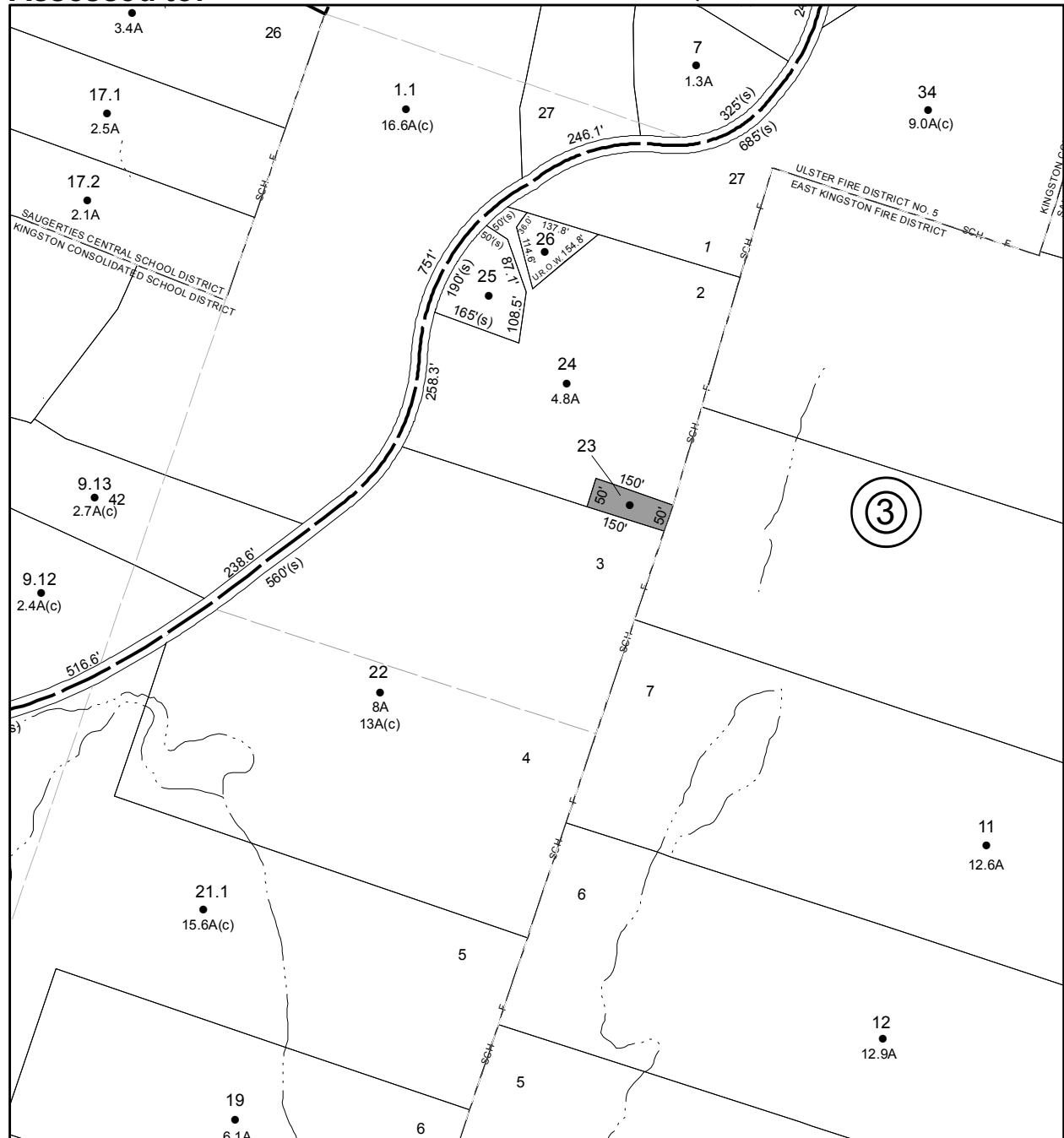
Front: 50

Depth: 150

**No Image Available**

Current Owner:

Assessed to: COUNTY OF ULSTER/RIDGELAND EQUITIES LLC



# Parcel # 190

TOWN OF: ULSTER

SBL: 39.16-2-38

Property Class: 314

Rural Vacant Lots of 10 Acres or Less

Location: 176 LAKE RD

Oldest Year of Tax: 2014 G

Amount: \$ 4,722

Acres: 2

Front: 0

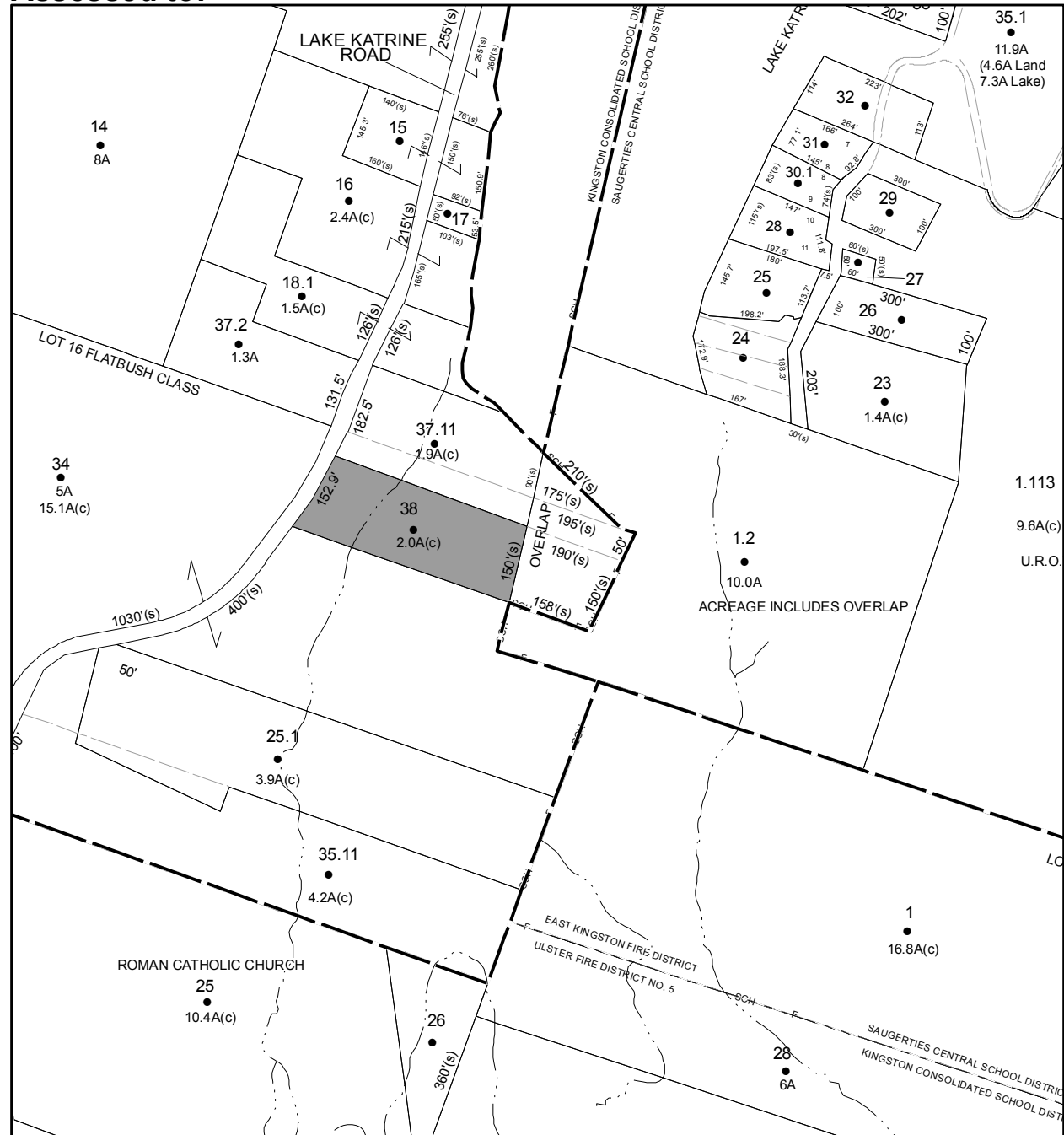
Depth: 0

**No Image Available**

Current Owner:

Assessed to: ILIC SNEZANA

ILIC DRAGOSLAV







# Parcel # 193

TOWN OF: ULSTER

SBL: 39.27-2-2

Property Class: 311  
Residential Vacant Land

Location: CHERRY LN

Oldest Year of Tax: 2014 G

Amount: \$ 819

Acres: 0

Front: 75

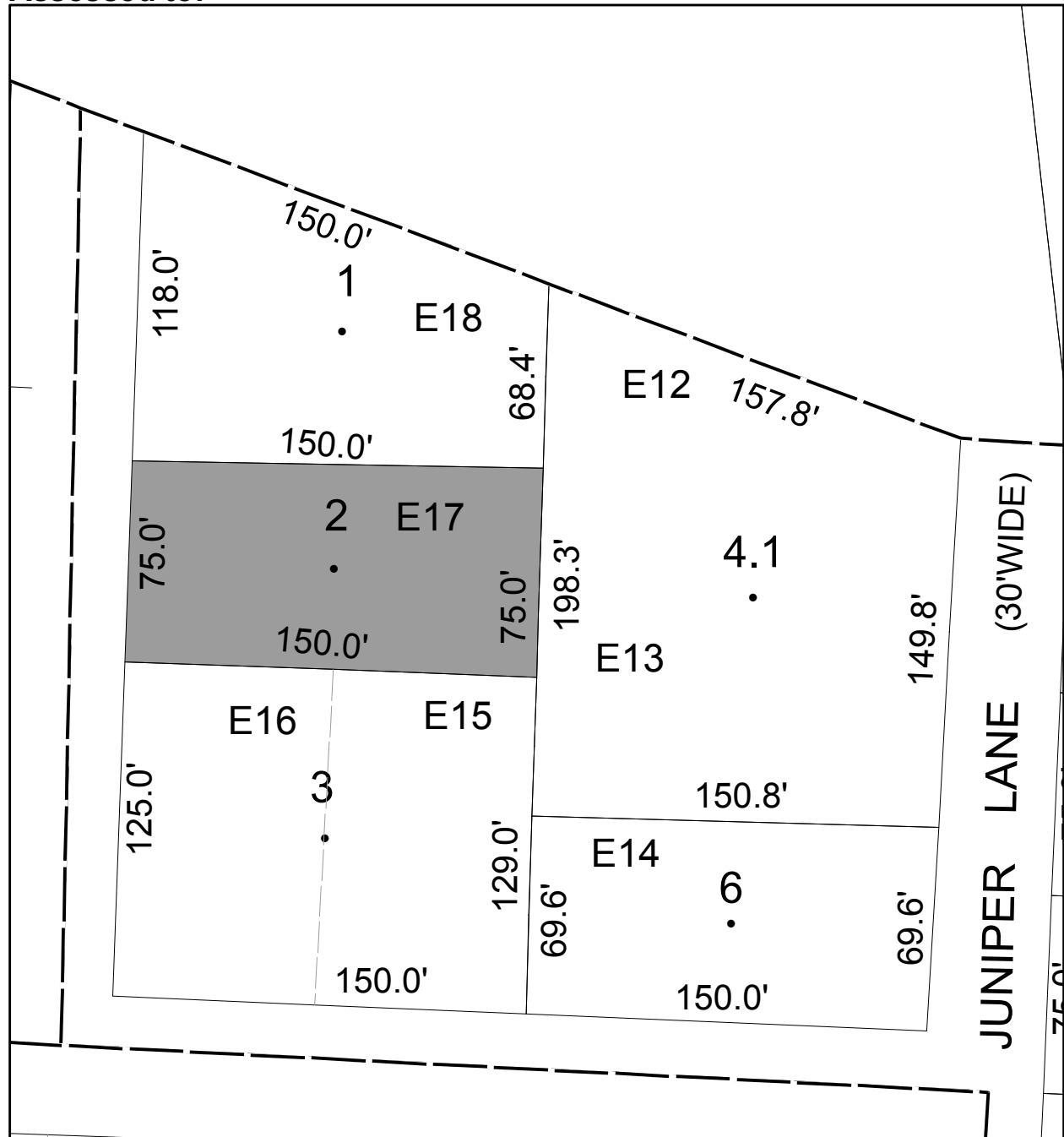
Depth: 150

**No Image Available**

Current Owner:

Assessed to: ILIC SNEZANA

ILIC DRAGOSLAV



# Parcel # 194

TOWN OF: ULSTER

SBL: 39.27-2-7

Property Class: 311  
Residential Vacant Land

Location: 1 JUNIPER LN

Oldest Year of Tax: 2013 G

Amount: \$ 1,013

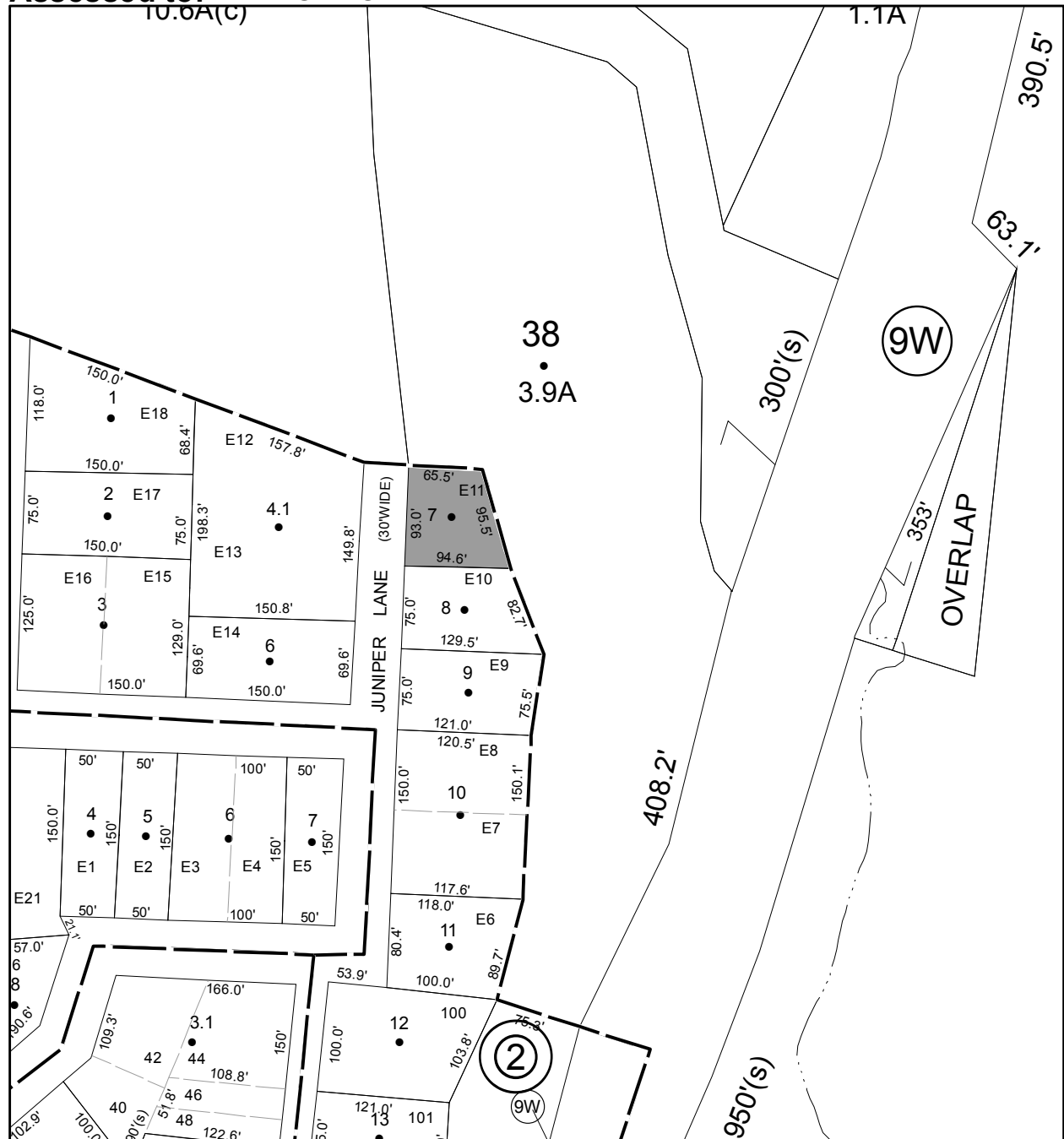
Acres: 0

Front: 93

Depth: 65.5

**No Image  
Available**

Current Owner:  
Assessed to: RALEIGH TONY







# Parcel # 197

TOWN OF: ULSTER

SBL: 39.27-3-18

Property Class: 311  
Residential Vacant Land

Location: 14 WILDWOOD LN

Oldest Year of Tax: 2009 G

Amount: \$ 8,641

Acres: 0

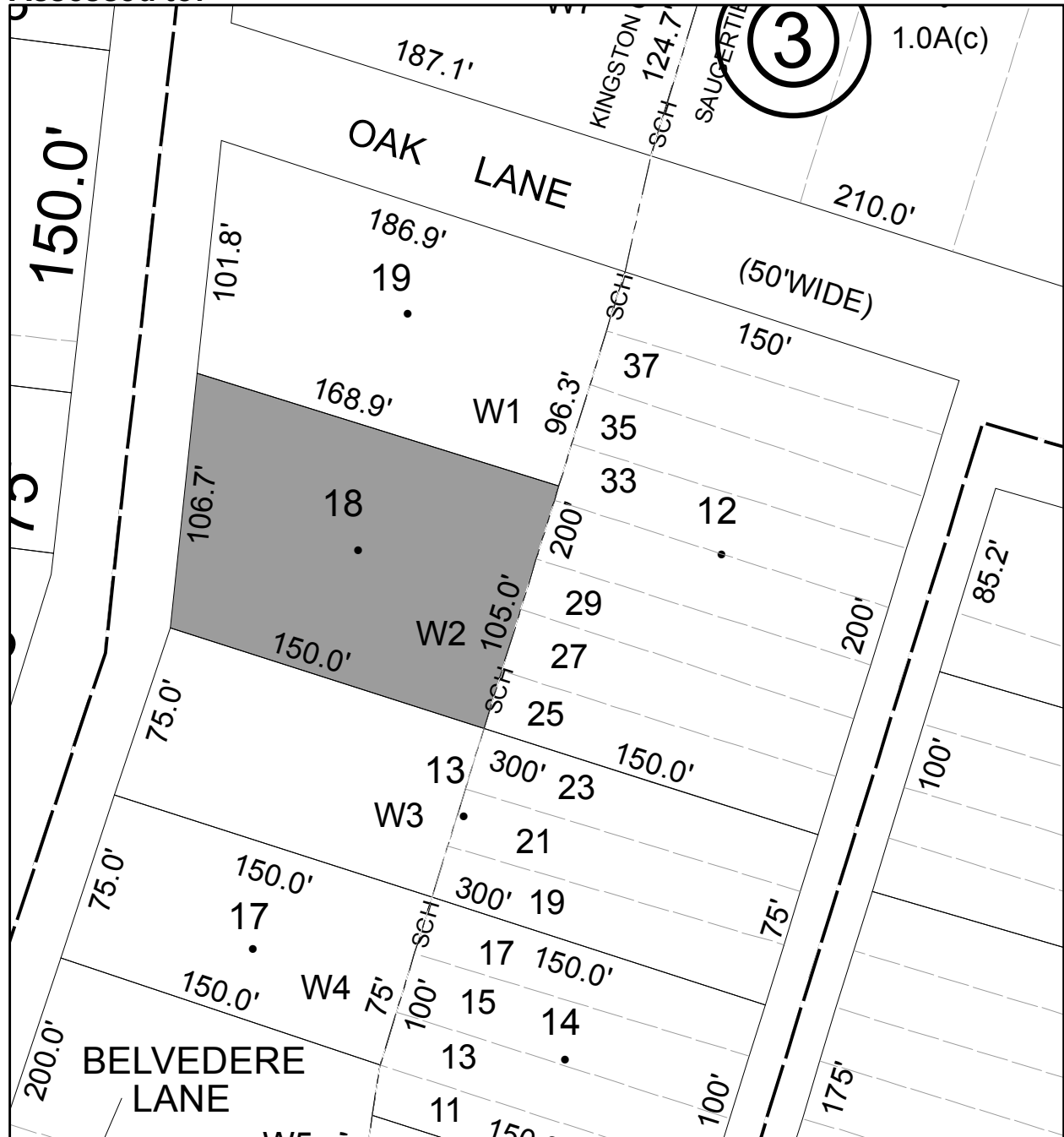
Front: 106.7

Depth: 150

**No Image Available**

Current Owner:

Assessed to: ZAMBRELLA-CRAVEN AUBREY



# Parcel # 198

TOWN OF: ULSTER

SBL: 39.27-3-20.100

Property Class: 270  
Mobile Home

Location: 56 OAK LN

Oldest Year of Tax: 2014 G

Amount: \$ 8,716

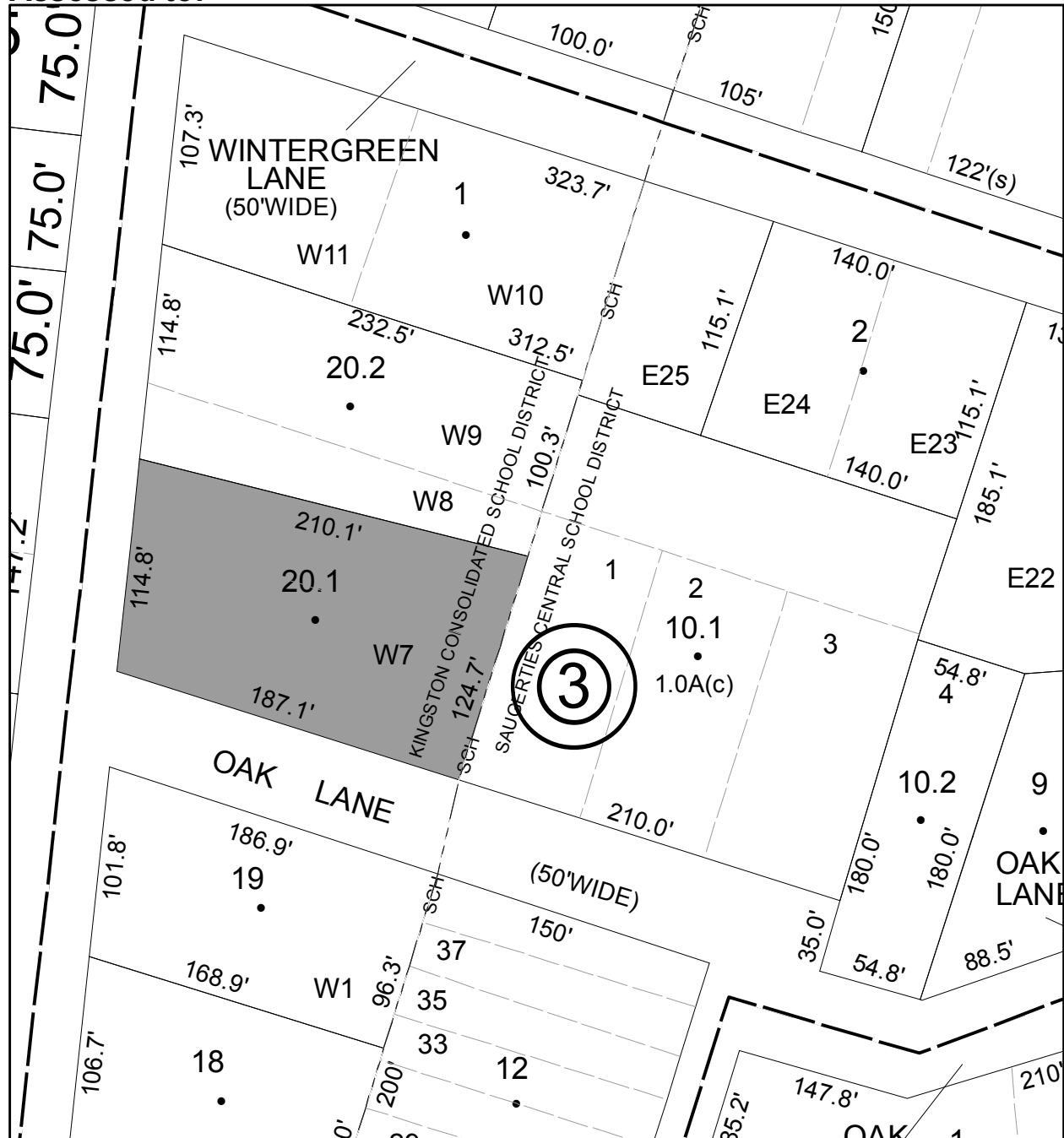
Acres: 0

Front: 187.1

Depth: 124.7

Current Owner:

Assessed to: RIGATTI EUGENE RIGATTI MELISSA



# Parcel # 199

TOWN OF: ULSTER

SBL: 39.35-1-9

Property Class: 314

Rural Vacant Lots of 10 Acres or Less

Location: 38 JUNIPER LN

Oldest Year of Tax: 2014 G

Amount: \$ 818

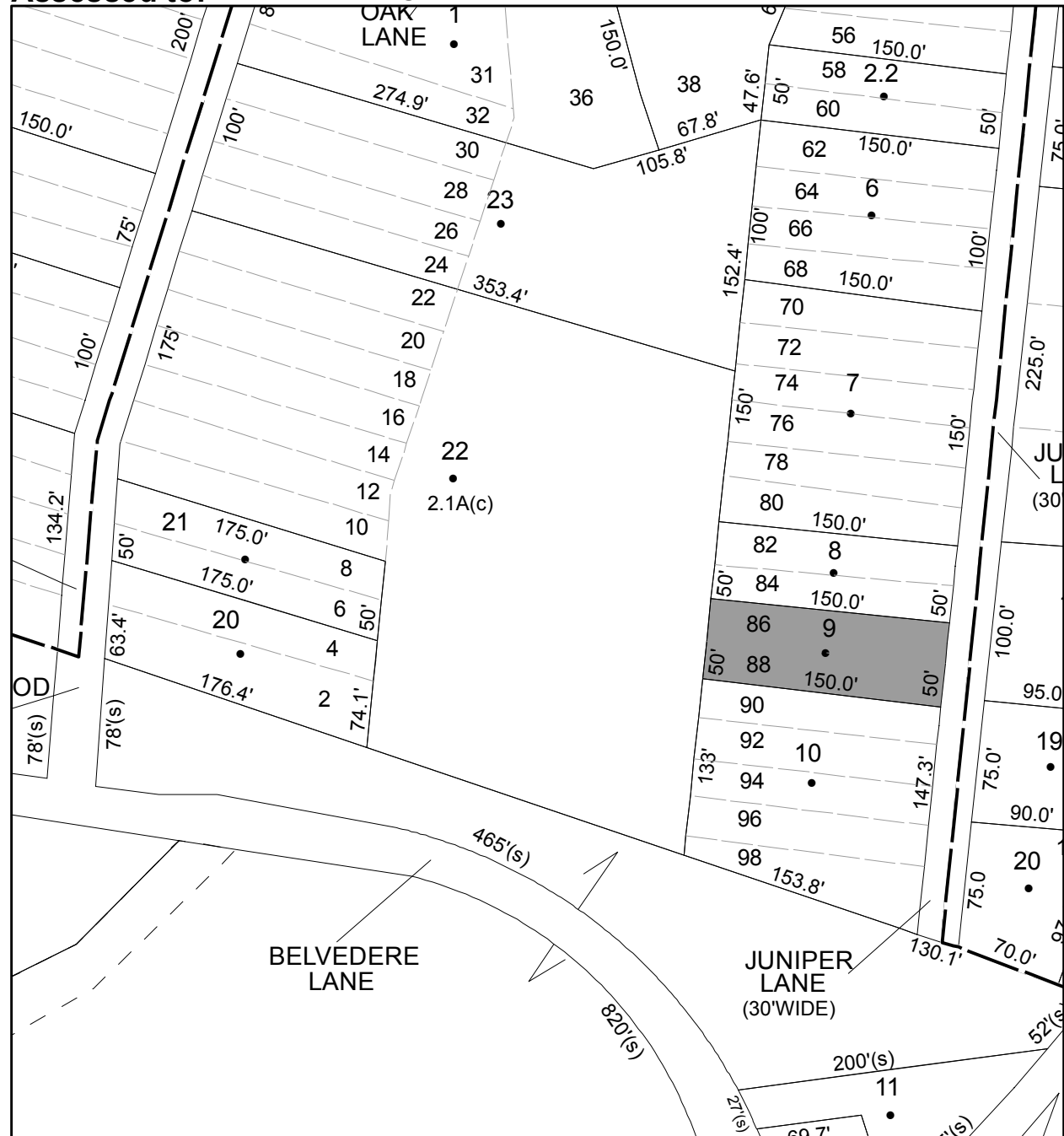
Acres: 0

Front: 50

Depth: 150

Current Owner:

Assessed to: WHALEN HAROLD P



No Image Available



# Parcel # 200

TOWN OF: ULSTER

SBL: 48.7-1-29.110

Property Class: 710  
Manufacturing and Processing

Location: ENTERPRISE DR/BOICES LN

Oldest Year of Tax: 2012 G

Amount: \$ 707,536

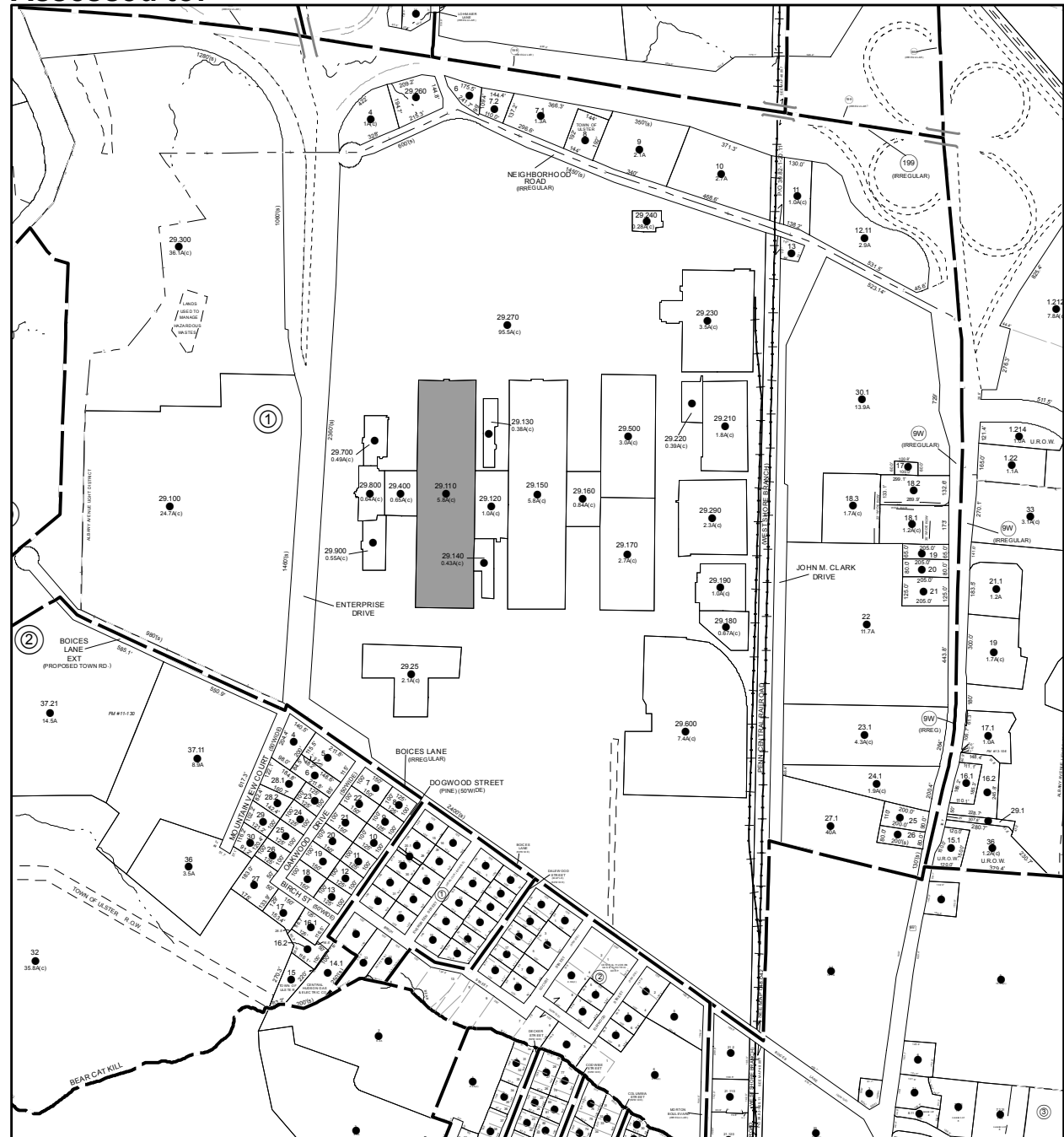
Acres: 5.84

Front: 0

Depth: 0

No Image  
Available

Current Owner:  
Assessed to: AG PROP OF KINGSTON LLC



# Parcel # 201

TOWN OF: ULSTER

SBL: 48.7-1-29.120

Property Class: 330

Vacant Land Located in Commercial Areas

Location: 1000-1098 ENTERPRISE DR

Oldest Year of Tax: 2011 G

Amount: \$ 82,254

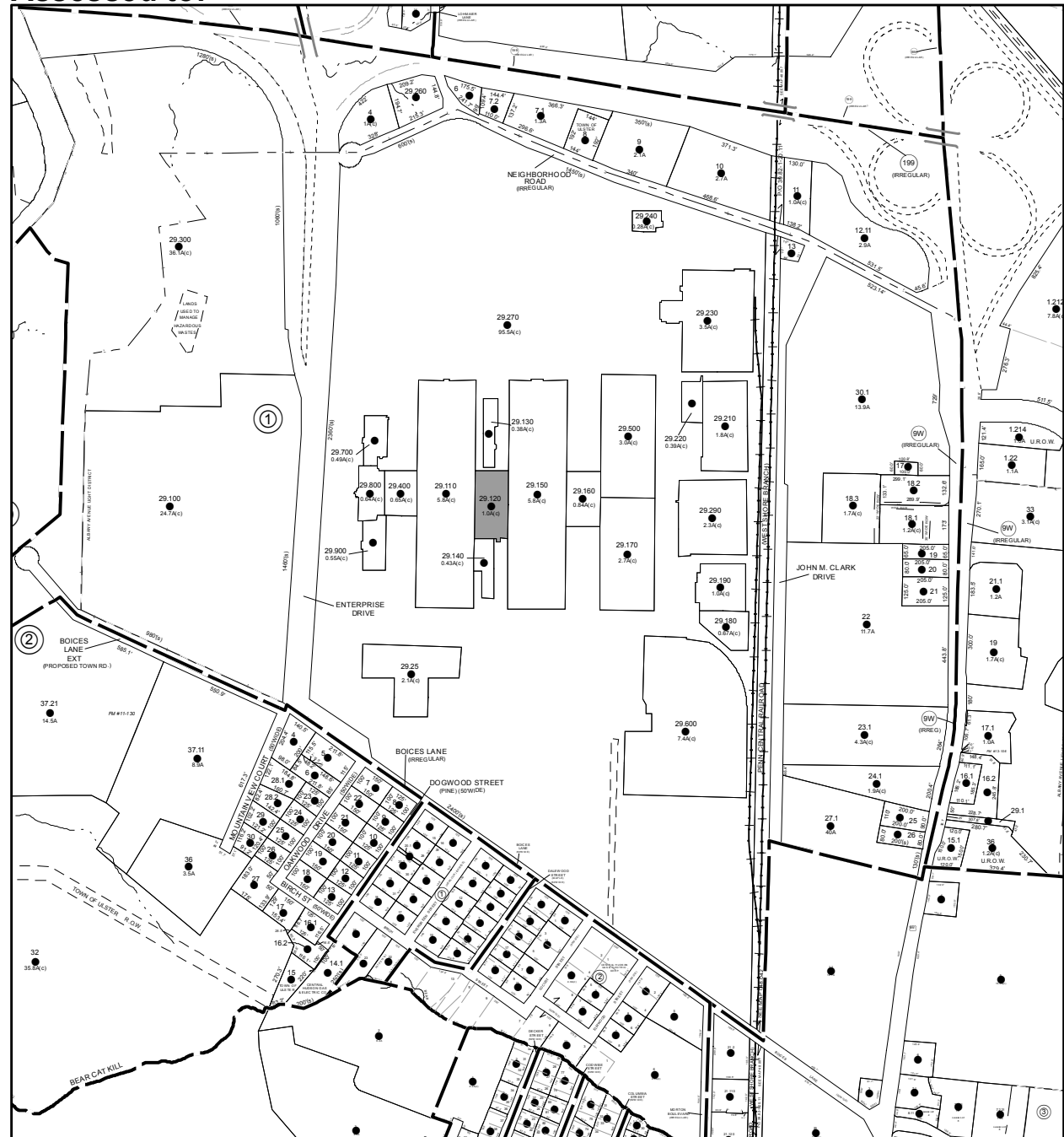
Acres: 1

Front: 0

Depth: 0

Current Owner:

Assessed to: AG PROP OF KINGSTON LLC



No Image Available



# Parcel # 203

TOWN OF: ULSTER

SBL: 48.12-1-7

Property Class: 330

Vacant Land Located in Commercial Areas

Location: ROUTE 32

Oldest Year of Tax: 2009/2010 S

Amount: \$ 2,686

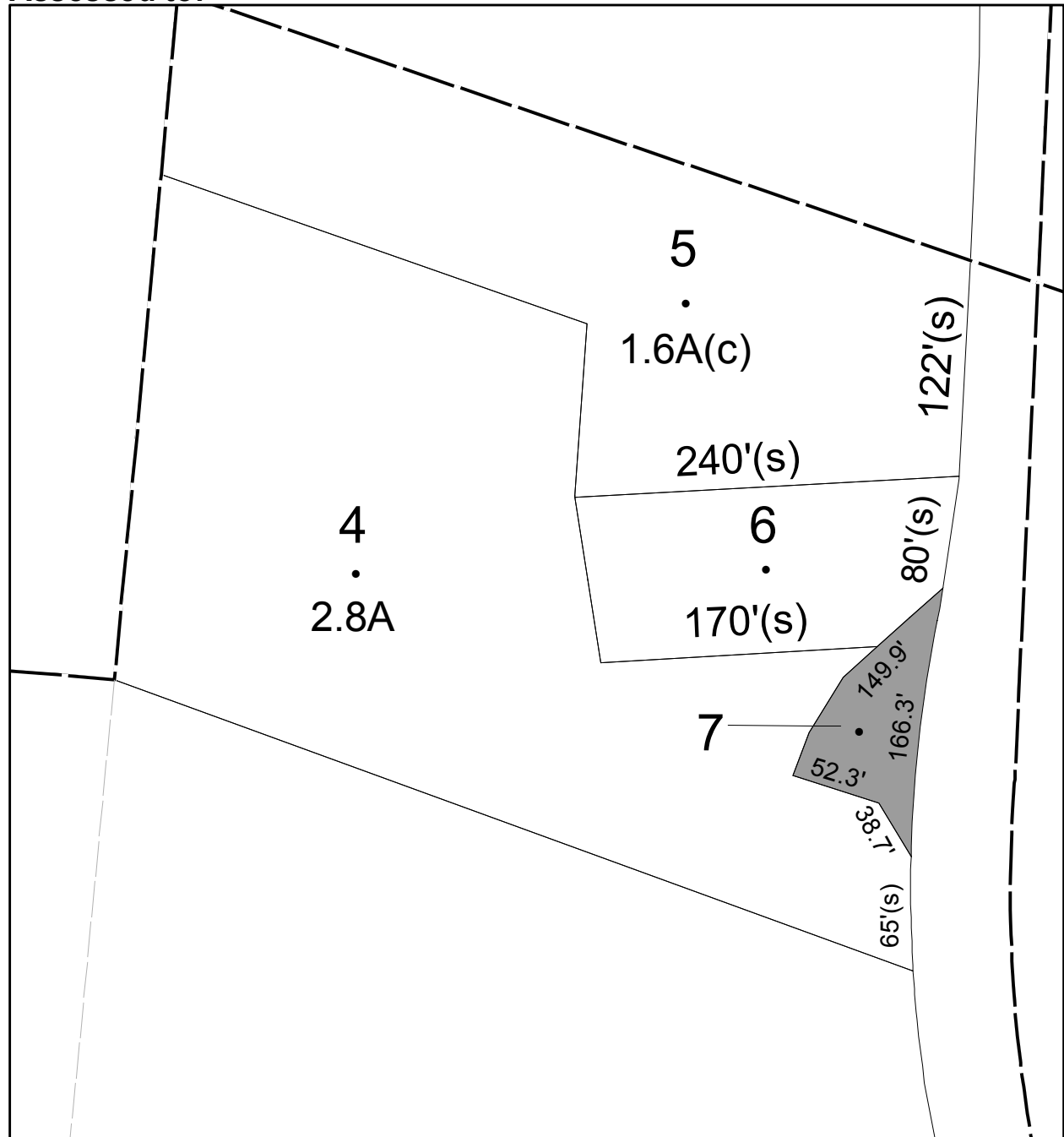
Acres: 0

Front: 166

Depth: 52

Current Owner:

Assessed to: AHMED SAJEELA



**No Image Available**

# Parcel # 204

TOWN OF: ULSTER

SBL: 48.13-3-37

Property Class: 311  
Residential Vacant Land

Location: 192 FOREST HILL DR

Oldest Year of Tax: 2010 G

Amount: \$ 10,068

Acres: 0

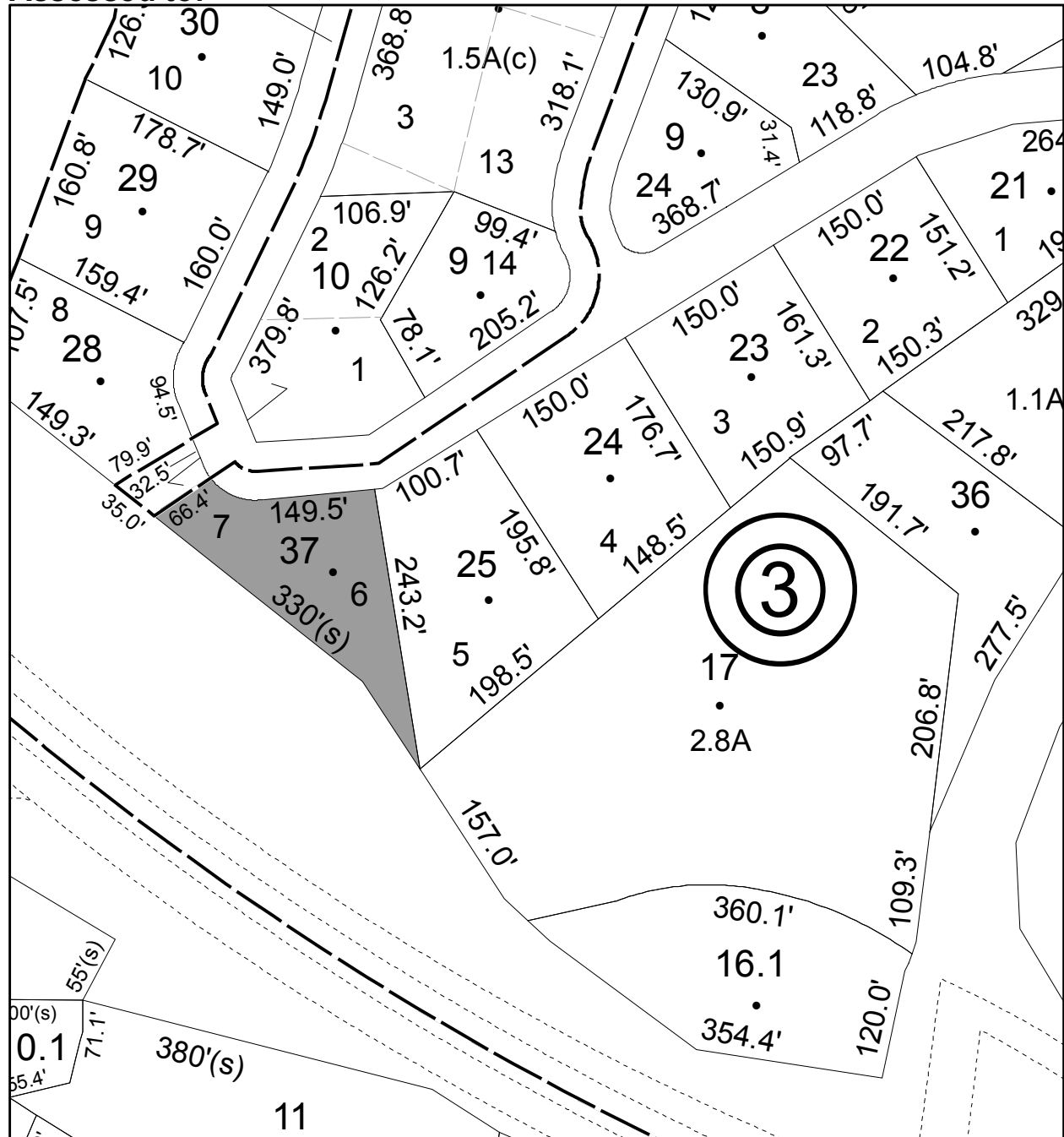
Front: 149.5

Depth: 66.4

**No Image  
Available**

Current Owner:

Assessed to: SISODA IONI D



# Parcel # 206

TOWN OF: ULSTER

SBL: 48.49-3-12

Property Class: 220  
Two Family Year

Location: 49 ESOPUS AVE

Oldest Year of Tax: 2014 G

Amount: \$ 17,852

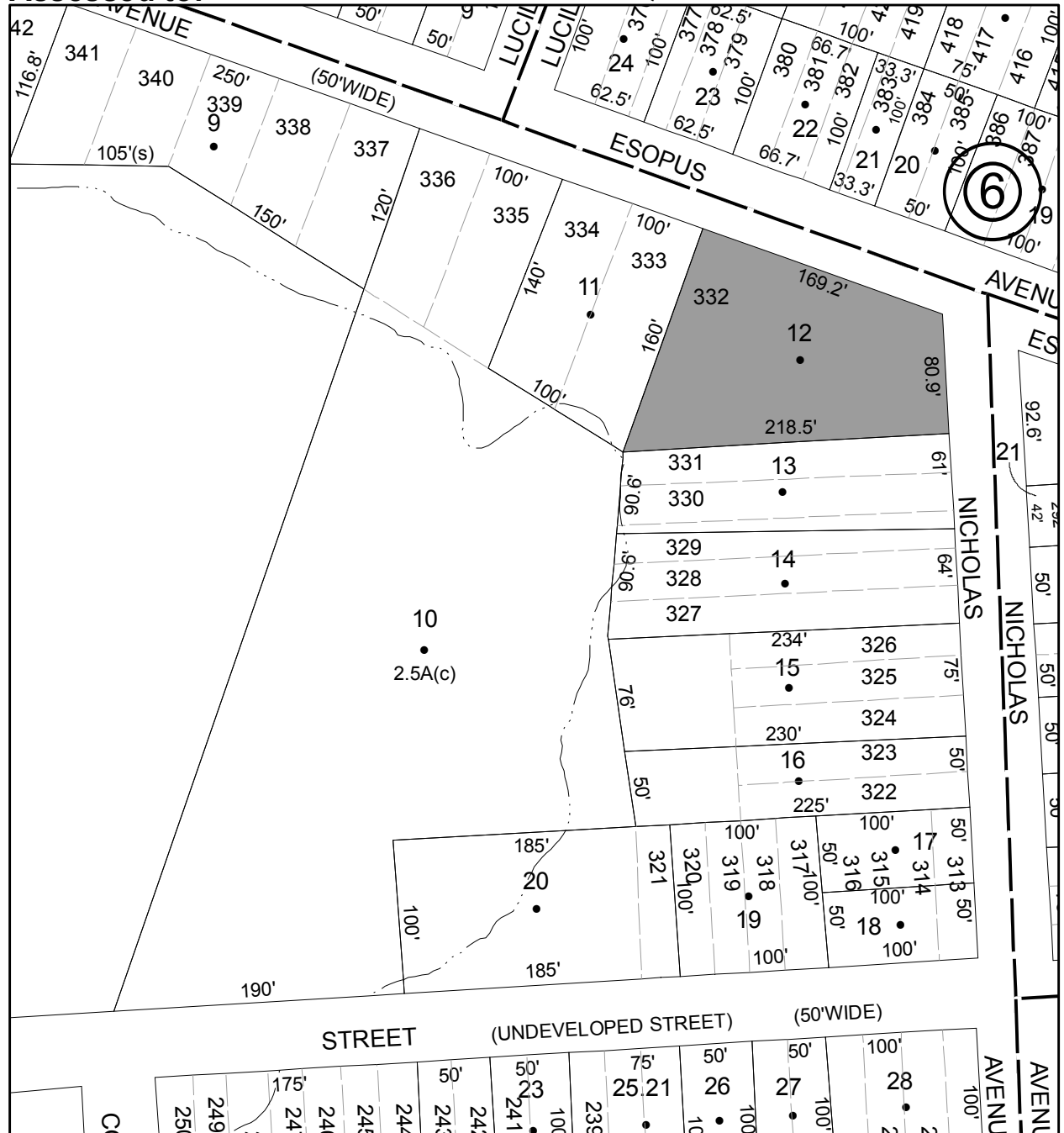
Acres: 0

Front: 169.2

Depth: 160

Current Owner:

Assessed to: OLSEN RICHARD OLSEN JACQUELINE



# Parcel # 208

TOWN OF: ULSTER

SBL: 48.49-3-20

Property Class: 311  
Residential Vacant Land

Location: LAY ST

Oldest Year of Tax: 2011 G

Amount: \$ 1,654

Acres: 0

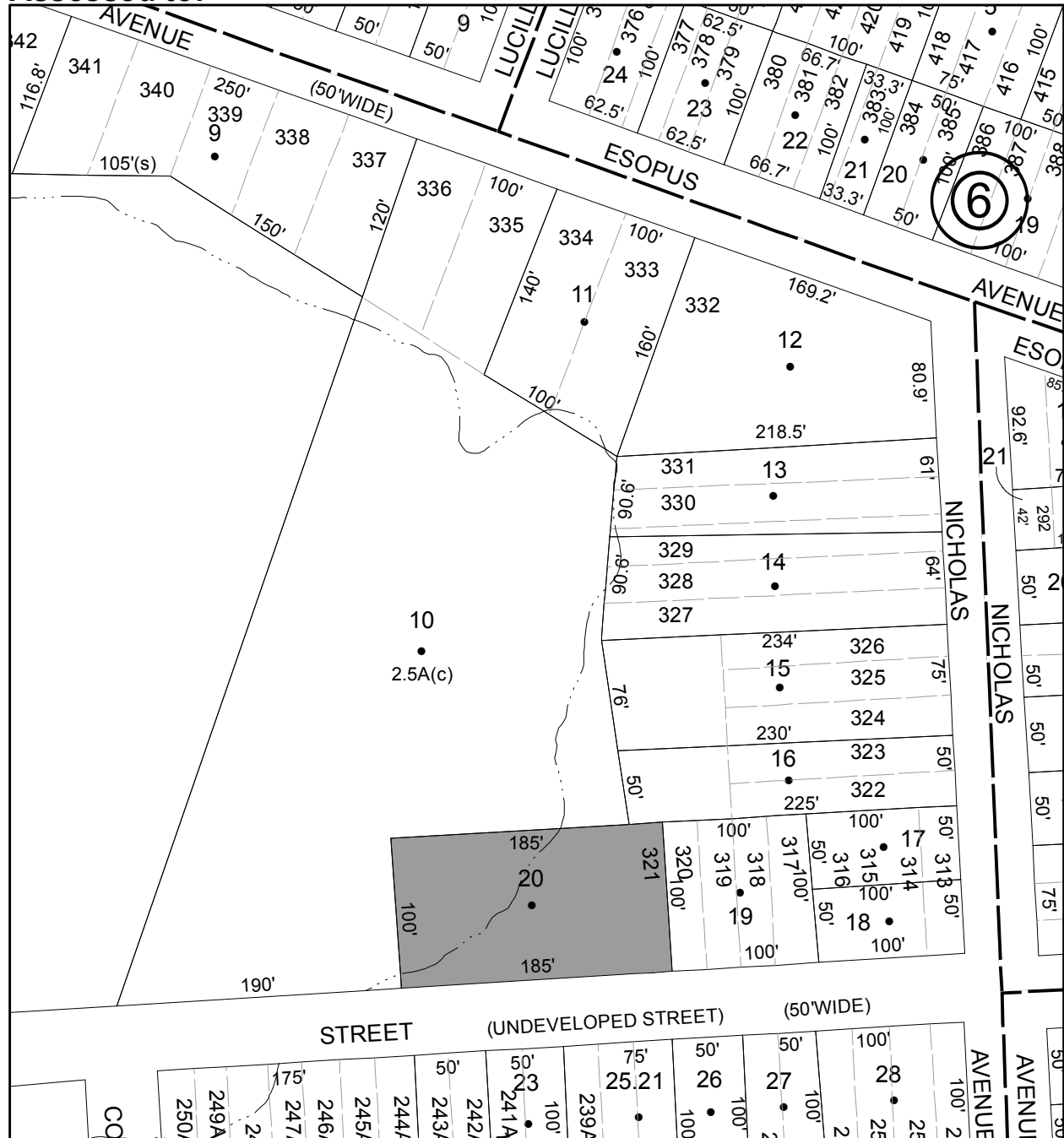
Front: 185

Depth: 100

**No Image  
Available**

Current Owner:

Assessed to: SCANLON MARTHA V



# Parcel # 209

TOWN OF: ULSTER

SBL: 48.52-2-15

Property Class: 534  
Social Organizations

Location: 302 MARYS LN

Oldest Year of Tax: 2014 G

Amount: \$ 17,705

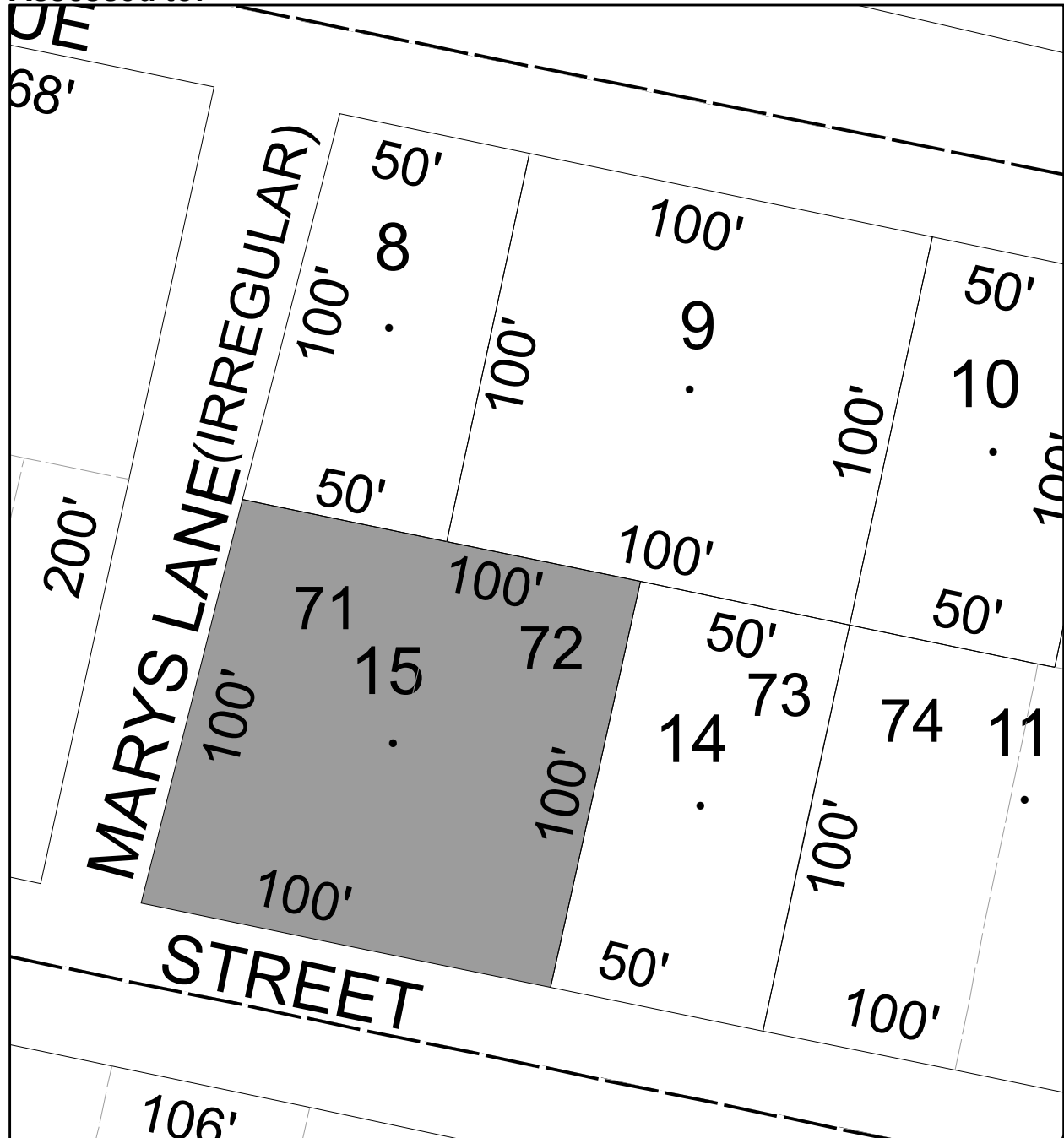
Acres: 0

Front: 100

Depth: 100

Current Owner:

Assessed to: SOCIETTA LIBERTI





# Parcel # 210

TOWN OF: ULSTER

SBL: 48.52-3-4

Property Class: 311  
Residential Vacant Land

Location: 212 NEWKIRK ST

Oldest Year of Tax: 2012 G

Amount: \$ 6,184

Acres: 0

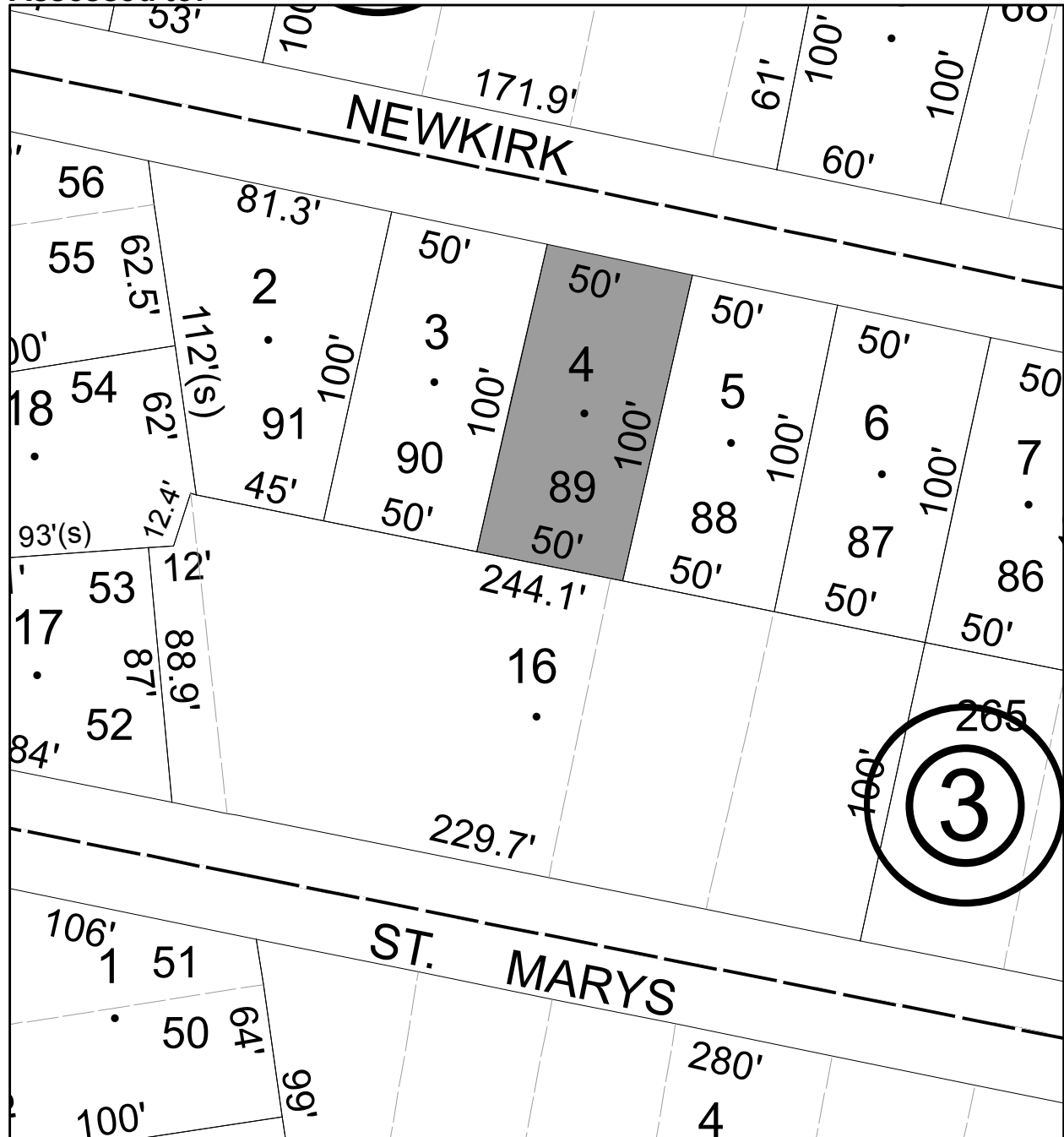
Front: 50

Depth: 100

**No Image  
Available**

Current Owner:

Assessed to: GIBSON TERI M SALZMAN BARBARA





# Parcel # 212

TOWN OF: ULSTER

SBL: 48.52-6-11

Property Class: 311  
Residential Vacant Land

Location: STREETER ST

Oldest Year of Tax: 2012/2013 S

Amount: \$ 905

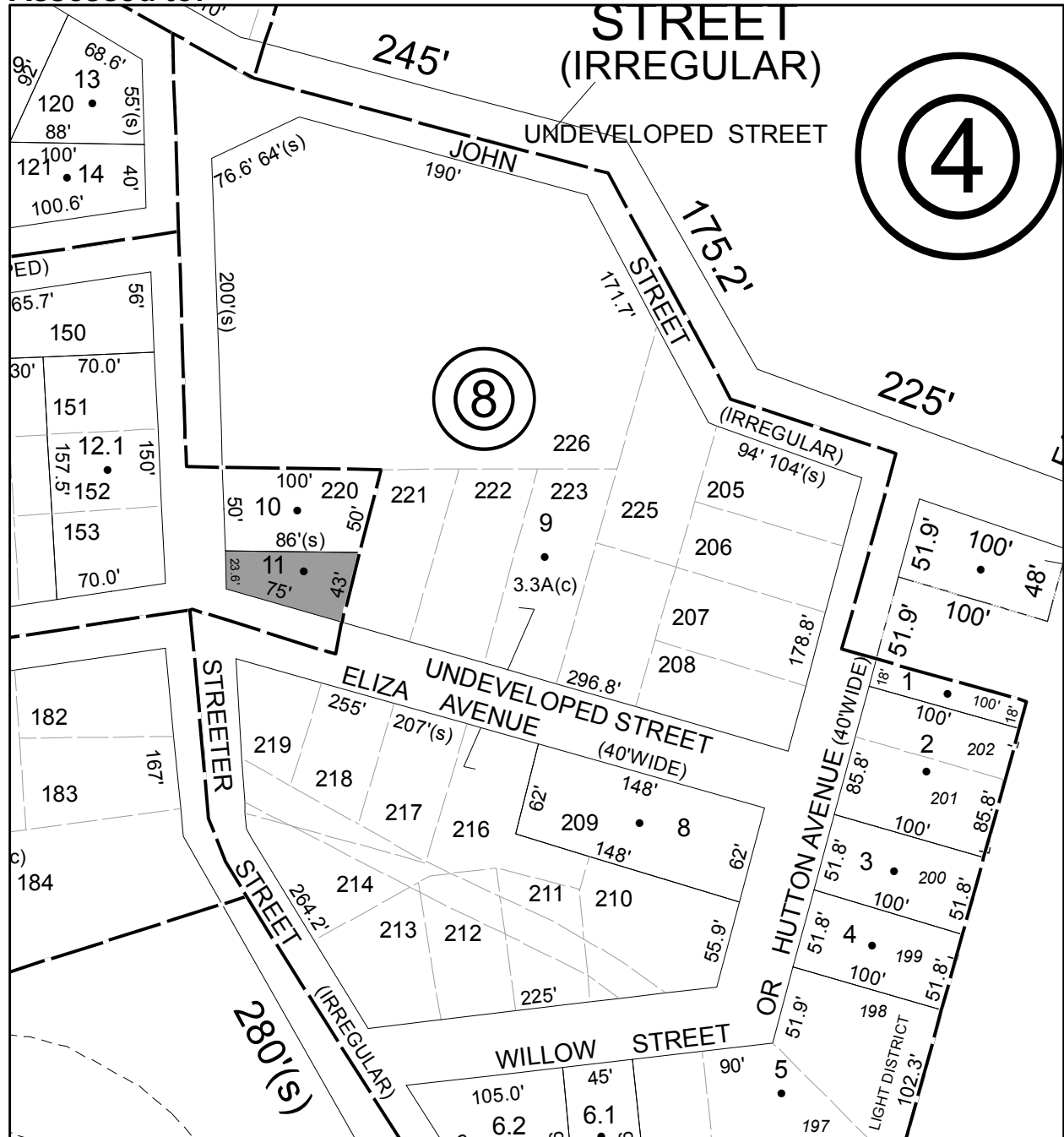
Acres: 0

Front: 23.6

Depth: 75

**No Image  
Available**

Current Owner:  
Assessed to: DAWSON KEVIN



# Parcel # 213

TOWN OF: ULSTER

SBL: 48.52-7-2

Property Class: 210  
One Family Year

Location: 79 BRIGHAM ST

Oldest Year of Tax: 2014 G

Amount: \$ 8,548

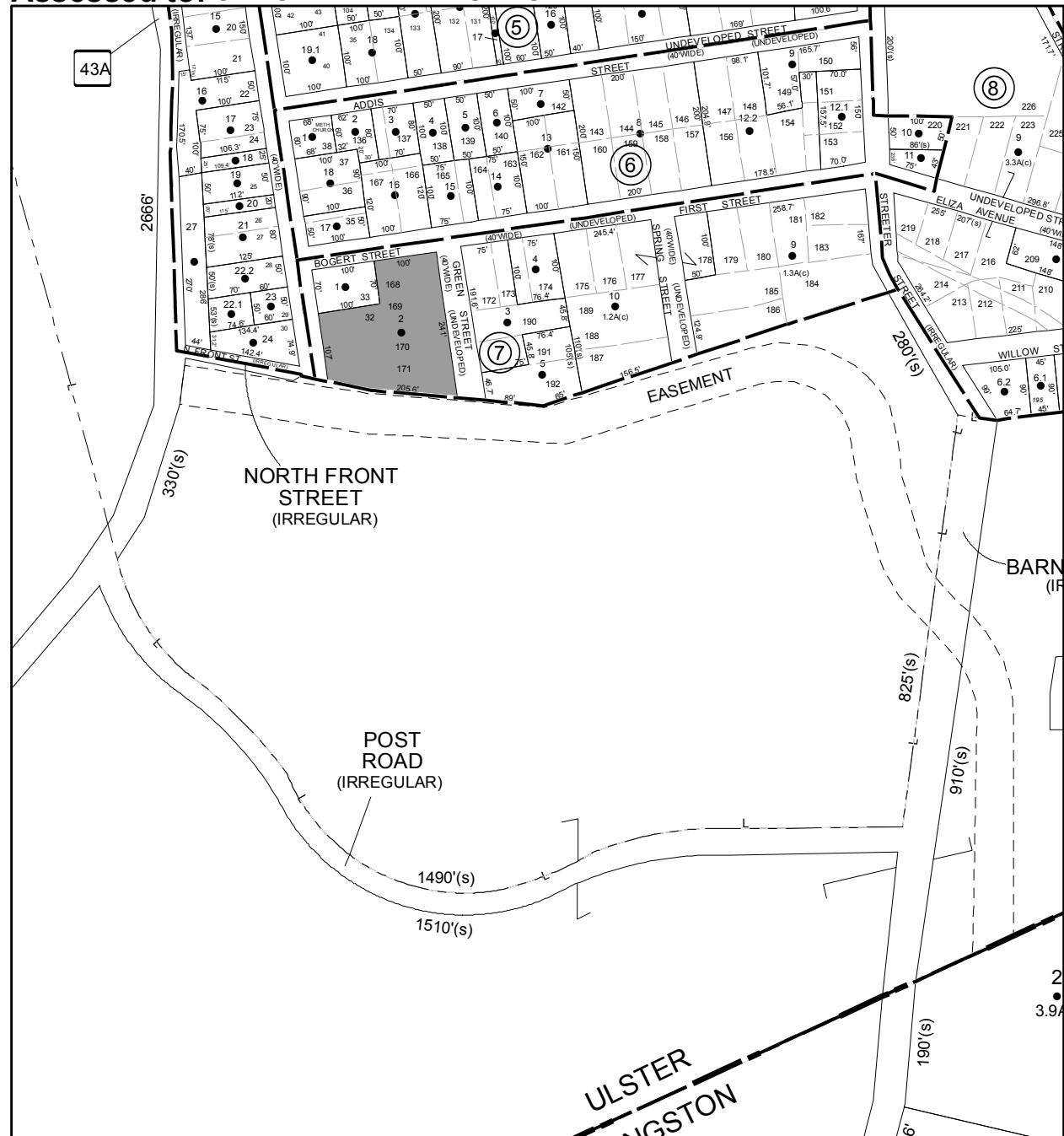
Acres: 0.5

Front: 0

Depth: 0

Current Owner:

Assessed to: SANGALINE ERMA SANGALINE EDWARD



# Parcel # 216

TOWN OF: ULSTER

SBL: 48.65-11-30

Property Class: 210  
One Family Year

Location: 115 YARMOUTH ST

Oldest Year of Tax: 2013 G

Amount: \$ 14,394

Acres: 0

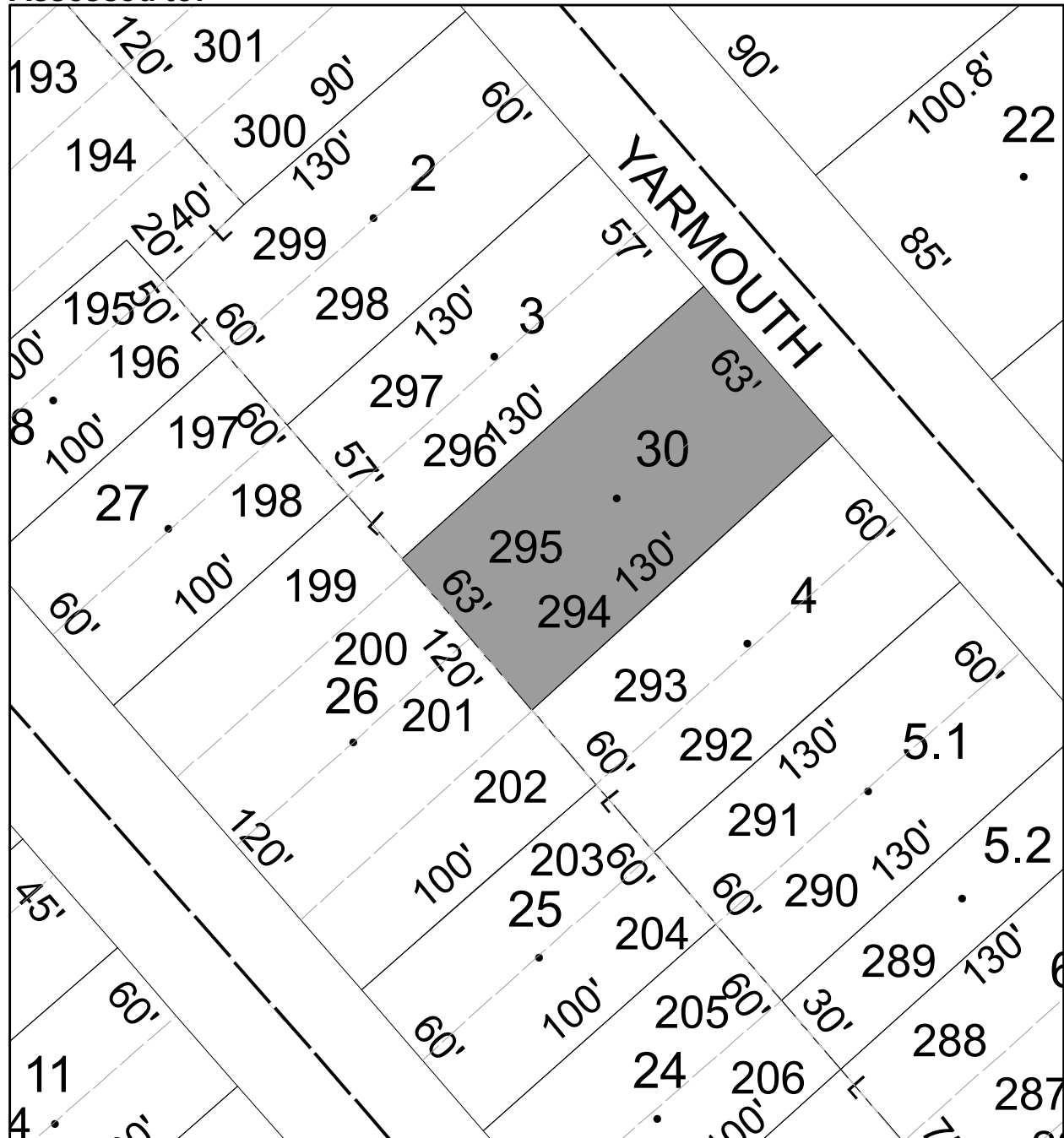
Front: 63

Depth: 130

Current Owner:

Assessed to: COLE FRED

COLE ELIZABETH



# Parcel # 217

TOWN OF: ULSTER

SBL: 56.71-4-33.210

Property Class: 210  
One Family Year

Location: 112 CHURCH HILL RD

Oldest Year of Tax: 2014 G

Amount: \$ 30,117

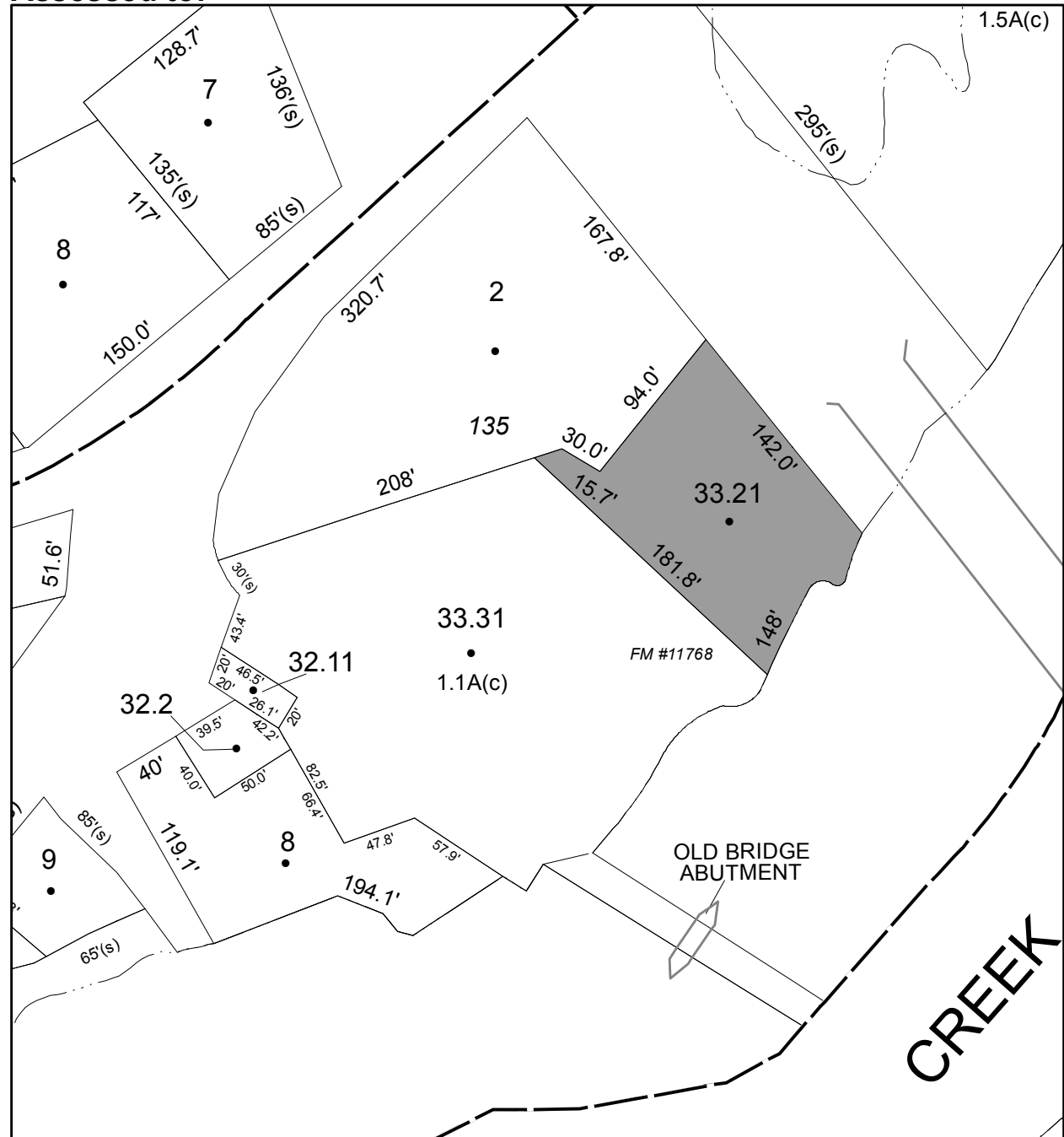

Acres: 0.4

Front: 0

Depth: 0

Current Owner:

Assessed to: KOSMIDIS MARTHA



# Parcel # 218

TOWN OF: WAWARSING

SBL: 82.76-1-9

Property Class: 220 Now 311 Vacant  
Two Family Year

Location: 6 CANAL ST

Oldest Year of Tax: 2012 G

Amount: \$ 25,879

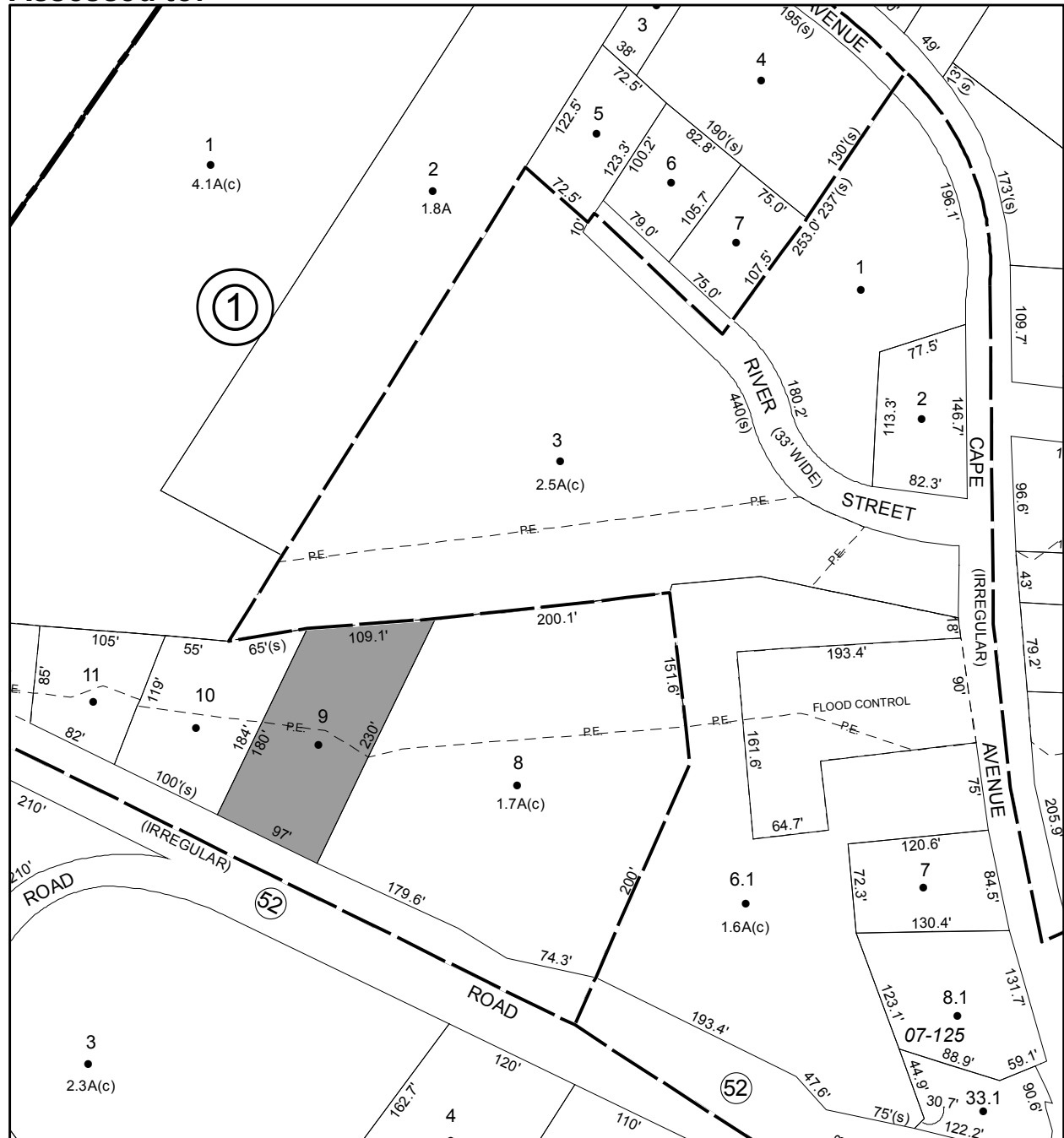
Acres: 0

Front: 101

Depth: 105

**No Image  
Available**

Current Owner:  
Assessed to: MADDOX HAZEL



# Parcel # 219

TOWN OF: WAWARSING

SBL: 82.76-2-6

Property Class: 311  
Residential Vacant Land

Location: CANAL ST

Oldest Year of Tax: 2014 G

Amount: \$ 1,251

Acres: 0.23

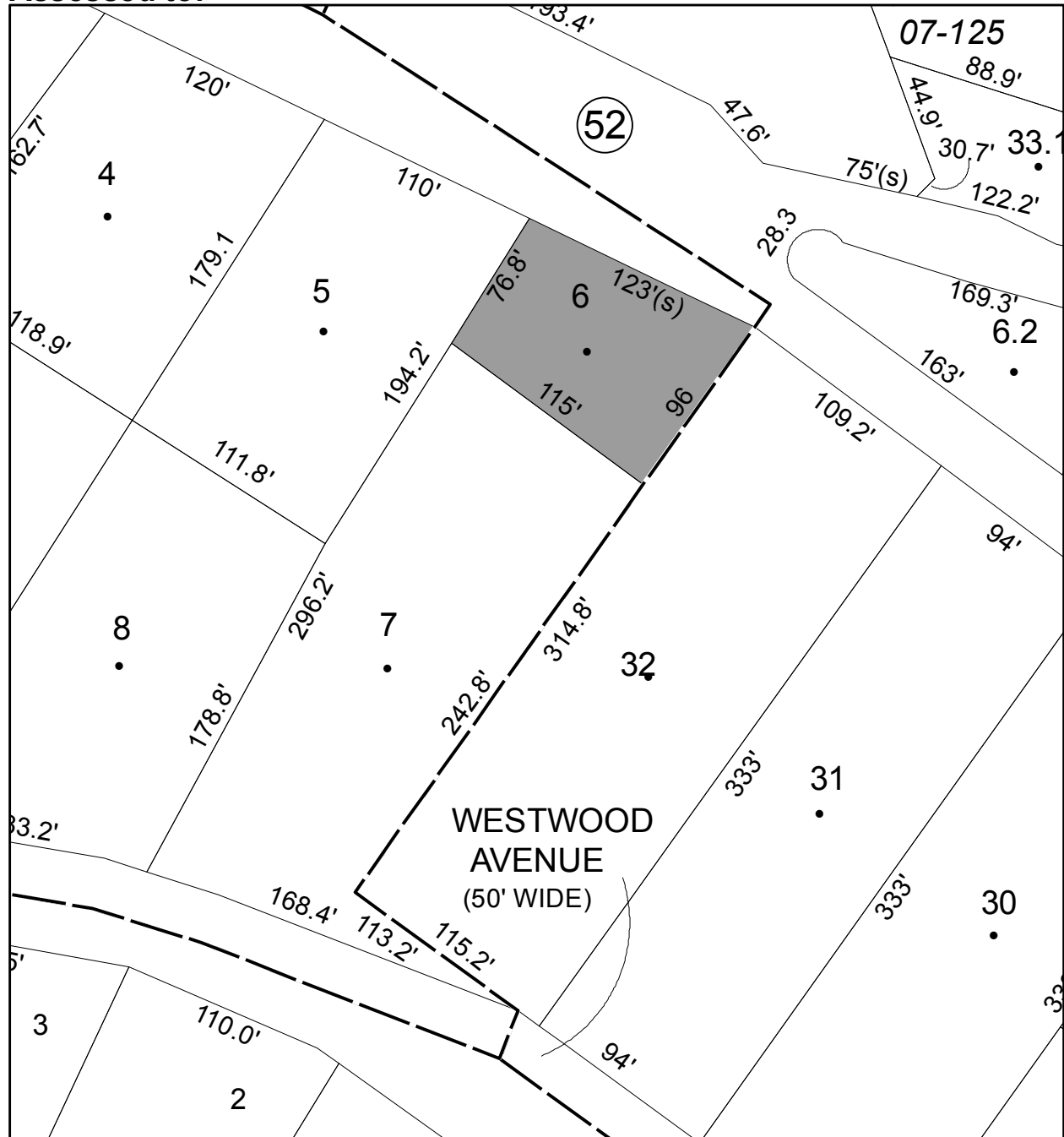
Front: 0

Depth: 0

**No Image Available**

Current Owner:

Assessed to: FRANKLYN FLOYD FRANKLYN MARY LOUISE





# Parcel # 220

TOWN OF: WAWARSING

SBL: 83.62-3-49

Property Class: 210  
One Family Year

Location: 209 HILLSIDE LN

Oldest Year of Tax: 2007 G

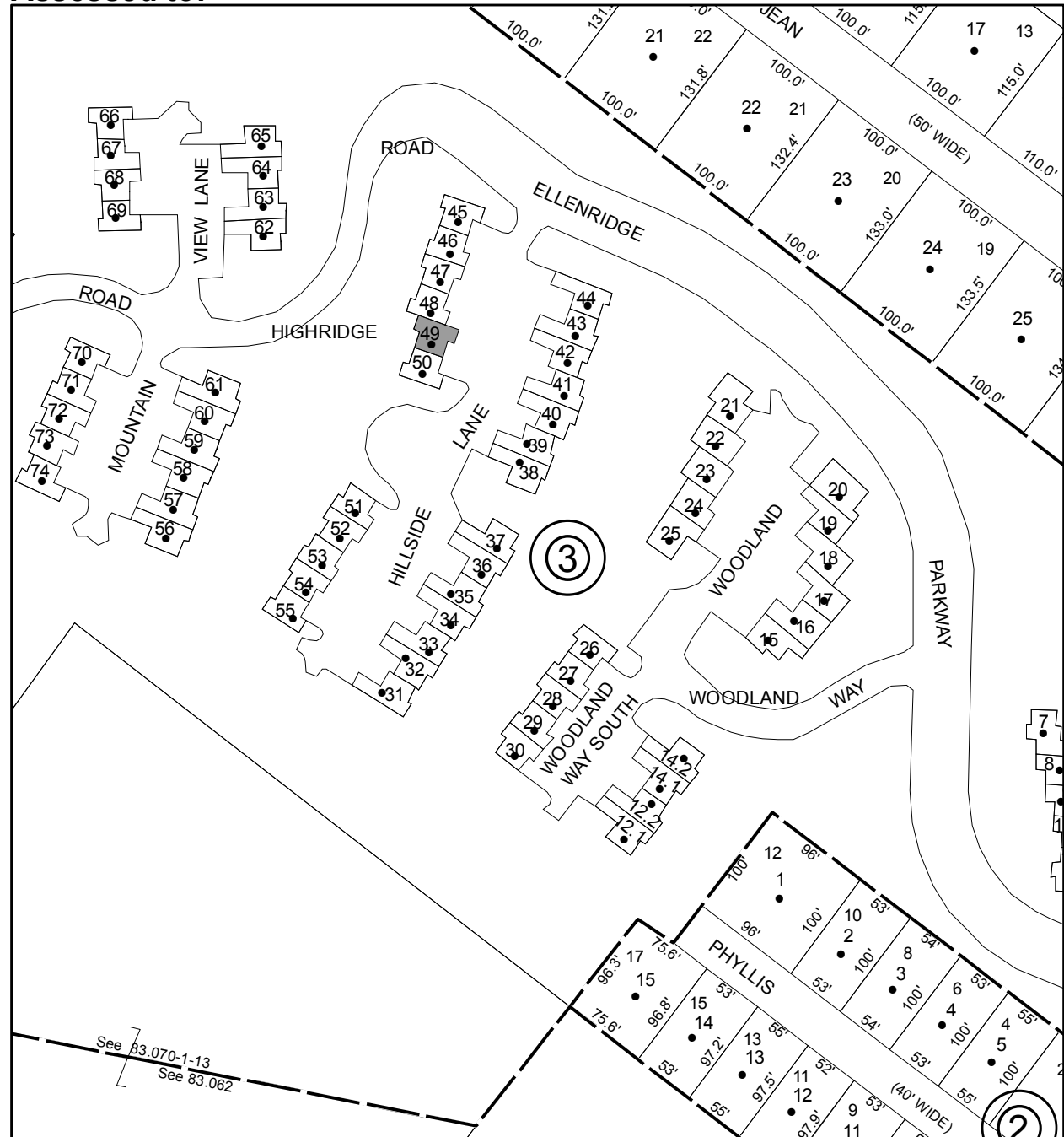
Amount: \$ 109,110

Acres: 0.02

Front: 0

Depth: 0

Current Owner:  
Assessed to: TELLER ASHLEY



# Parcel # 221

TOWN OF: WAWARSING

SBL: 83.326-4-9

Property Class: 220  
Two Family Year

Location: 4 HAUSCHILD ST

Oldest Year of Tax: 2014 G

Amount: \$ 18,010

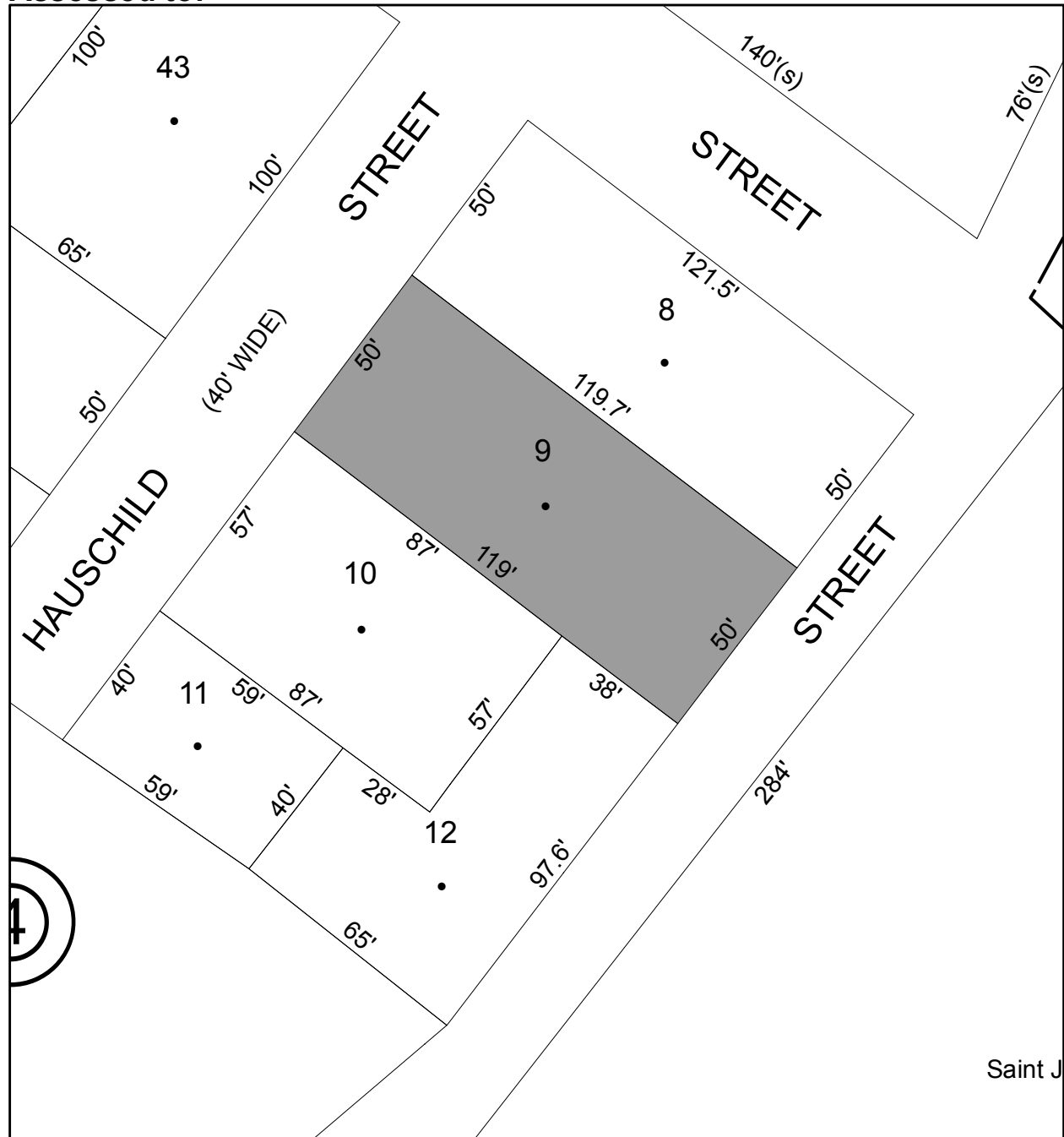
Acres: 0.14

Front: 0

Depth: 0

Current Owner:

Assessed to: SHERMAN KENNETH



# Parcel # 225

TOWN OF: WAWARSING

SBL: 83.327-4-16

Property Class: 210  
One Family Year

Location: 18 CHURCH ST

Oldest Year of Tax: 2013 G

Amount: \$ 18,878

Acres: 0

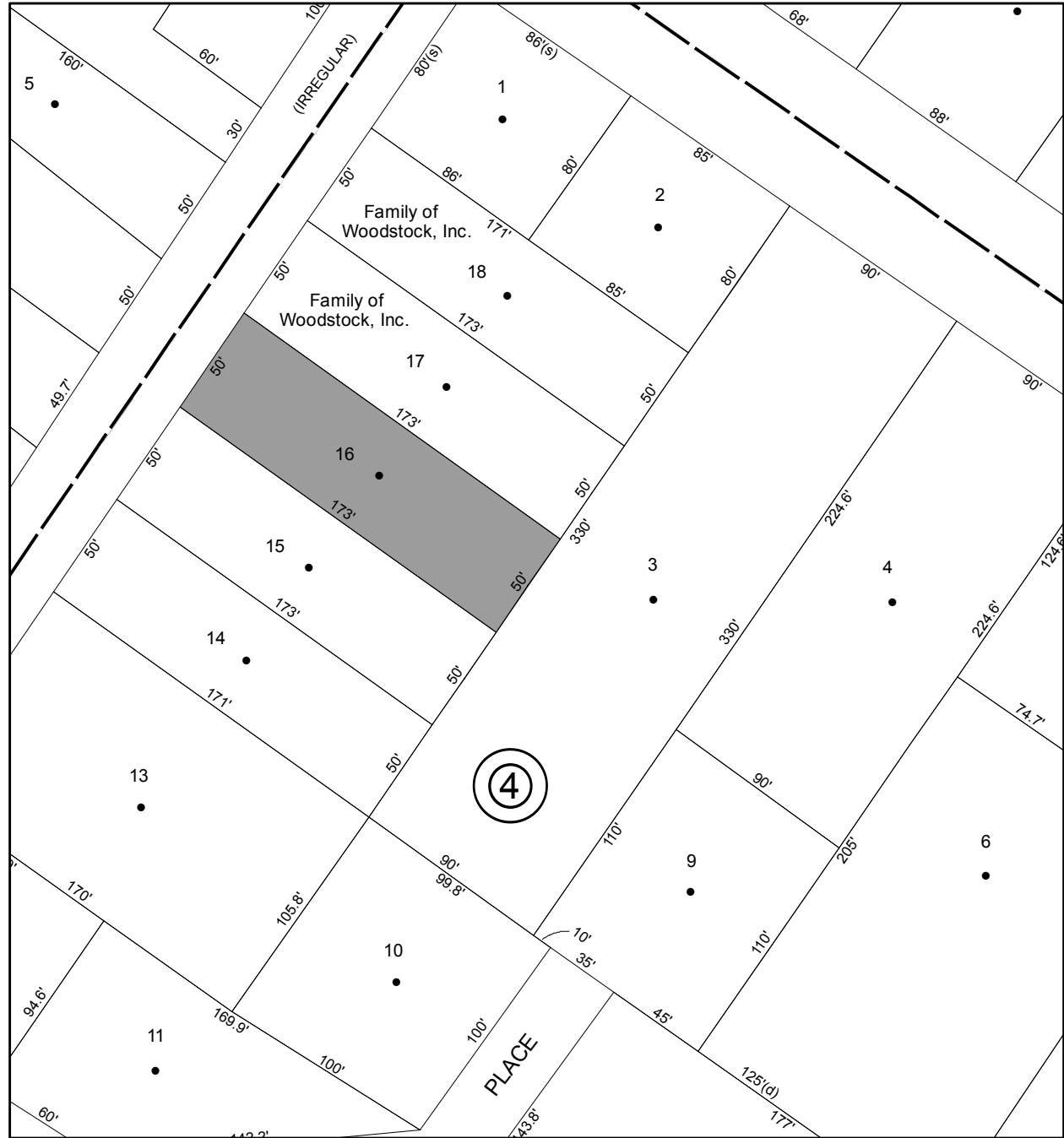
Front: 50

Depth: 173



Current Owner:

Assessed to: LEVINE ZACHARY LURIE MICHAEL/LEVINE LURIE GRANDA



# Parcel # 226

TOWN OF: WAWARSING

SBL: 91.21-1-15.200

Property Class: 310  
Residential

Location: SANDRA ST

Oldest Year of Tax: 1997 G

Amount: \$ 8,479

Acres: 0

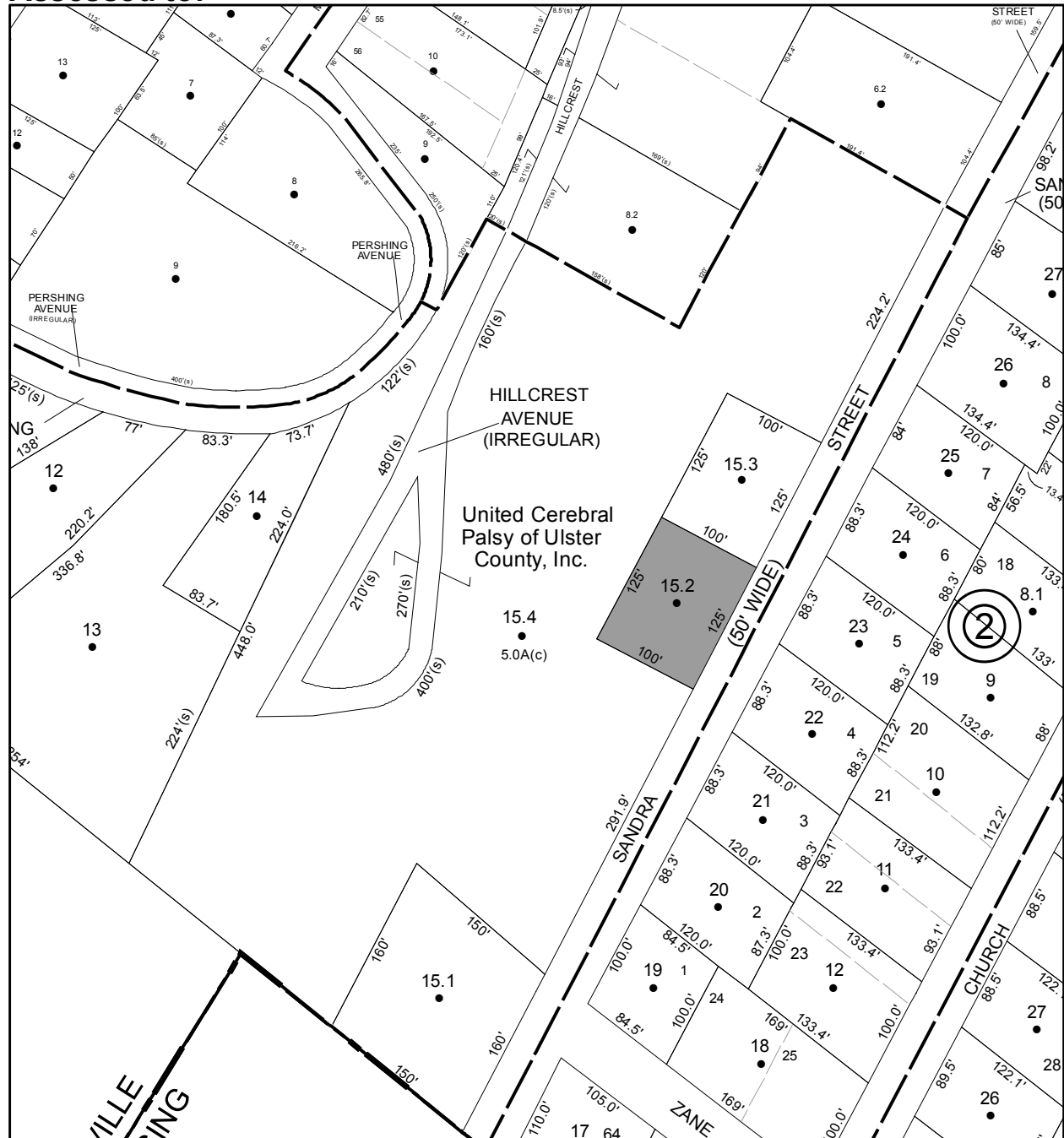
Front: 125

Depth: 100

No Image  
Available

Current Owner:

Assessed to: ELLENVILLE COMMUNITY HOSP



# Parcel # 227

TOWN OF: WAWARSING

SBL: 91.21-1-15.300

Property Class: 310  
Residential

Location: SANDRA ST

Oldest Year of Tax: 1996 G

Amount: \$ 9,603

Acres: 0

Front: 125

Depth: 100

Current Owner: ELLENVILLE COMMUNITY HOSPITAL  
Assessed to: LIPPMAN MARTIN/DONNA



No Image  
Available

# Parcel # 228

TOWN OF: WAWARSING

SBL: 91.22-1-17

Property Class: 220  
Two Family Year

Location: 15-17 TYRONE THOMAS LN

Oldest Year of Tax: 2013 G

Amount: \$ 41,515

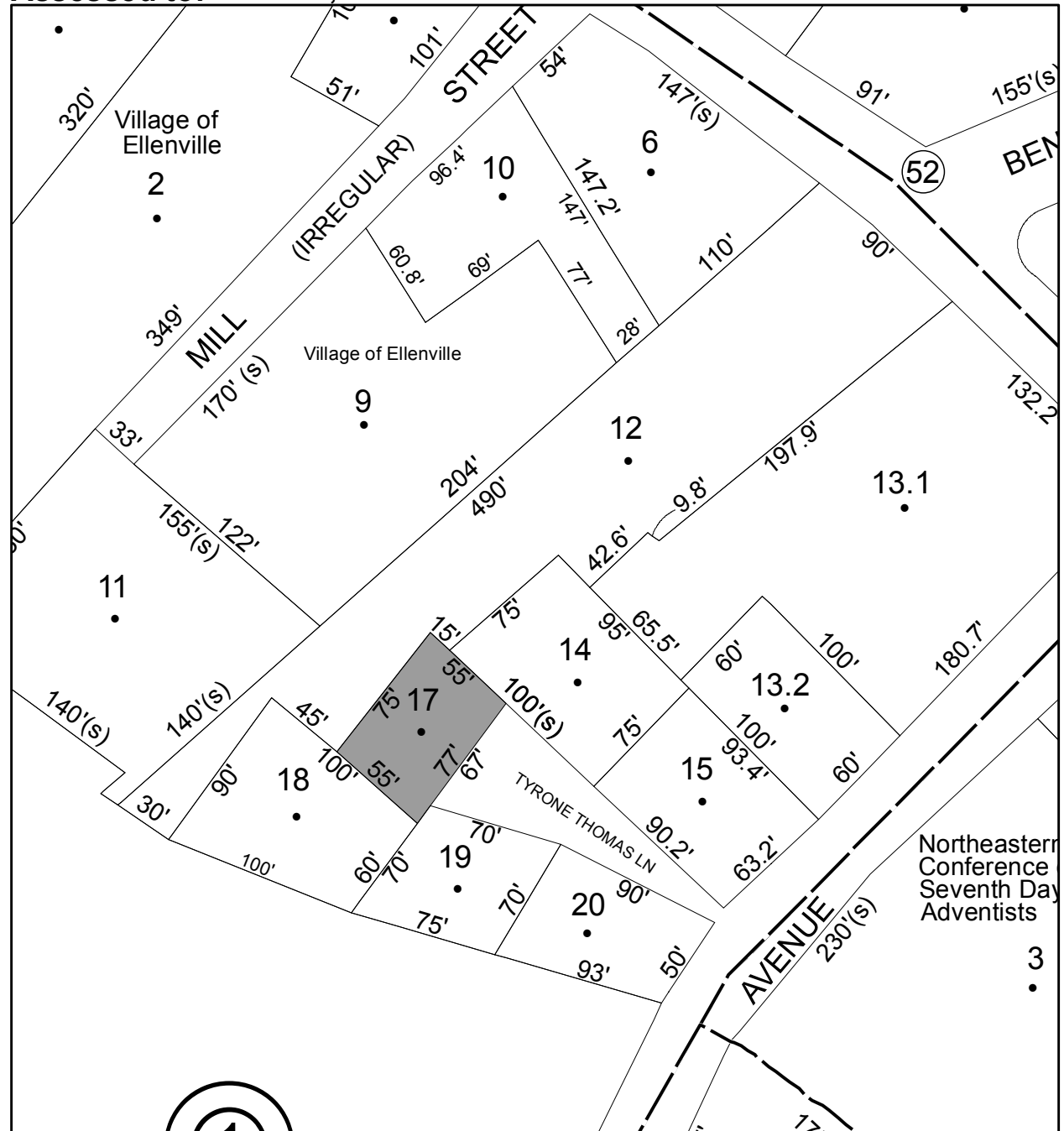
Acres: 0

Front: 75

Depth: 55

Current Owner:

Assessed to: THOMAS, JR TYRONE E



# Parcel # 229

TOWN OF: WAWARSING

SBL: 91.22-1-19

Property Class: 220  
Two Family Year

Location: 19 TYRONE THOMAS LN

Oldest Year of Tax: 2013 G

Amount: \$ 46,913

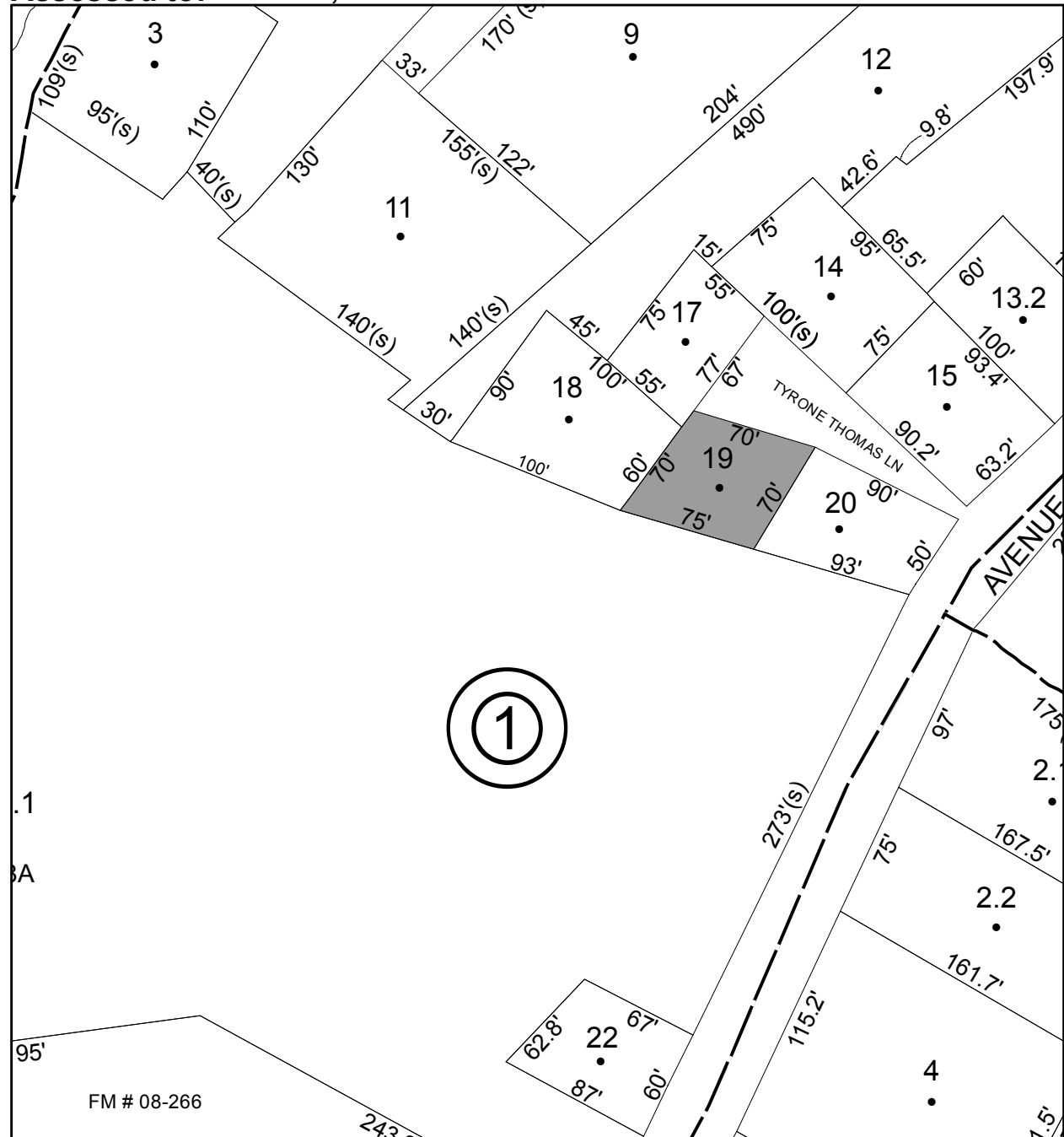
Acres: 0

Front: 75

Depth: 70

Current Owner:

Assessed to: THOMAS, JR TYRONE E



# Parcel # 231

TOWN OF: WAWARSING

SBL: 91.22-4-1

Property Class: 311  
Residential Vacant Land

Location: 30 CLINTON AVE

Oldest Year of Tax: 2010 G

Amount: \$ 9,267

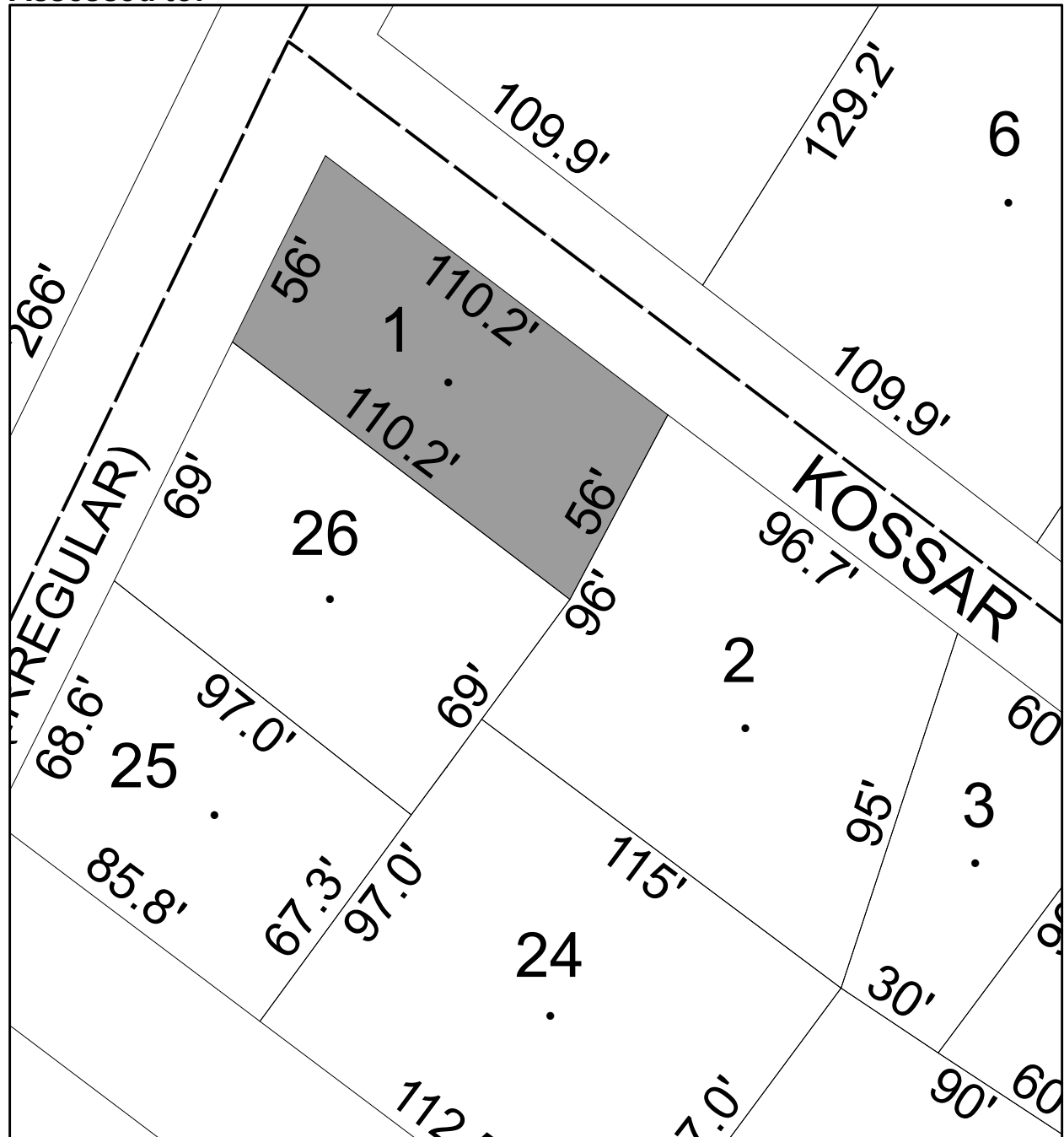
Acres: 0

Front: 56

Depth: 110

Current Owner:

Assessed to: TEITELBAUM ROCHELLE







# Parcel # 233

TOWN OF: WAWARSING

SBL: 91.22-5-17.100

Property Class: 311  
Residential Vacant Land

Location: STEVEN ST

Oldest Year of Tax: 2014 G

Amount: \$ 762

Acres:

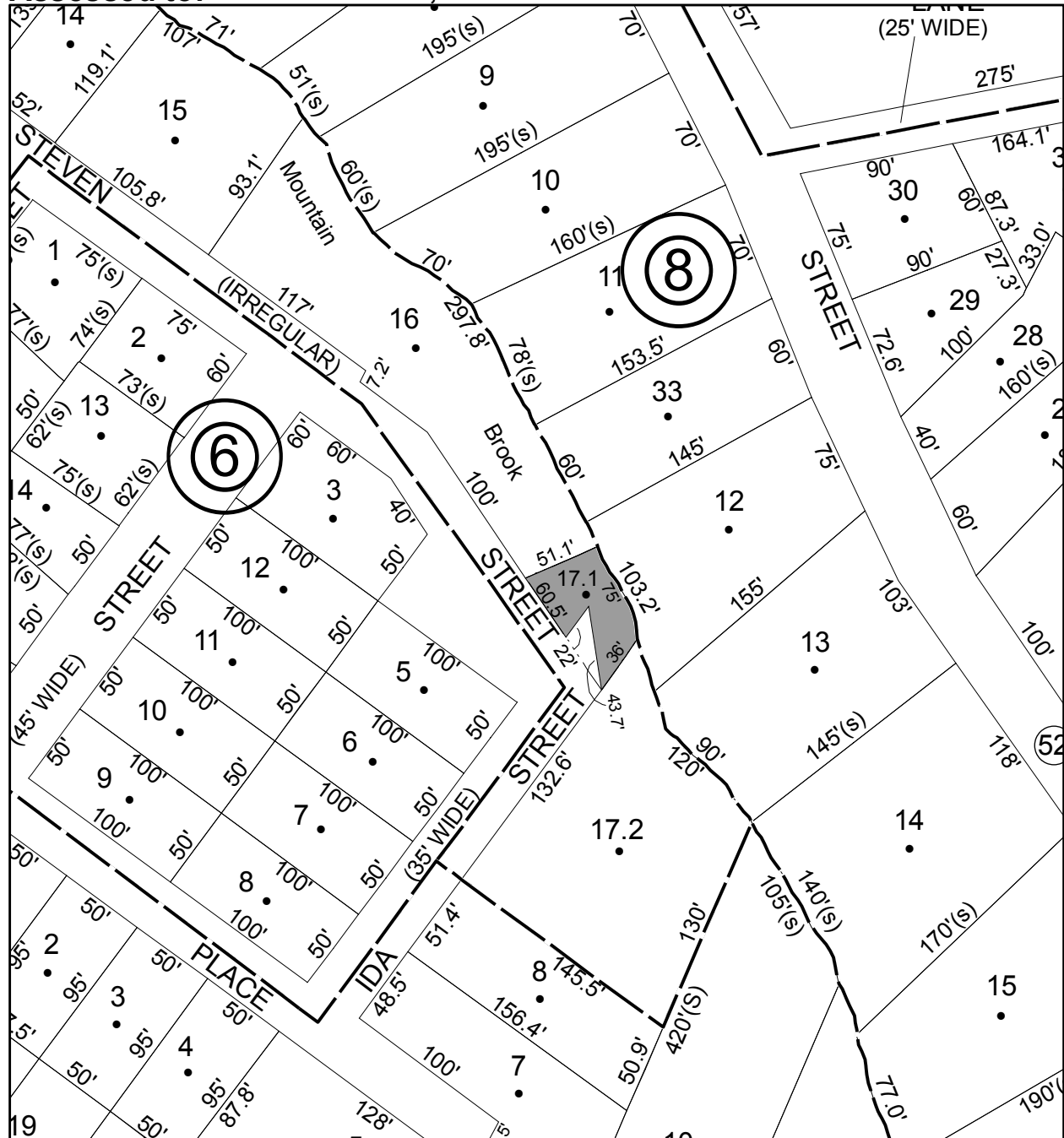
Front: 0

Depth: 0

No Image  
Available

Current Owner:

Assessed to: HARRY KOSSAR, INC.



# Parcel # 234

TOWN OF: WAWARSING

SBL: 91.22-7-16

Property Class: 210  
One Family Year

Location: 26 CHAPEL ST

Oldest Year of Tax: 2013 G

Amount: \$ 24,480

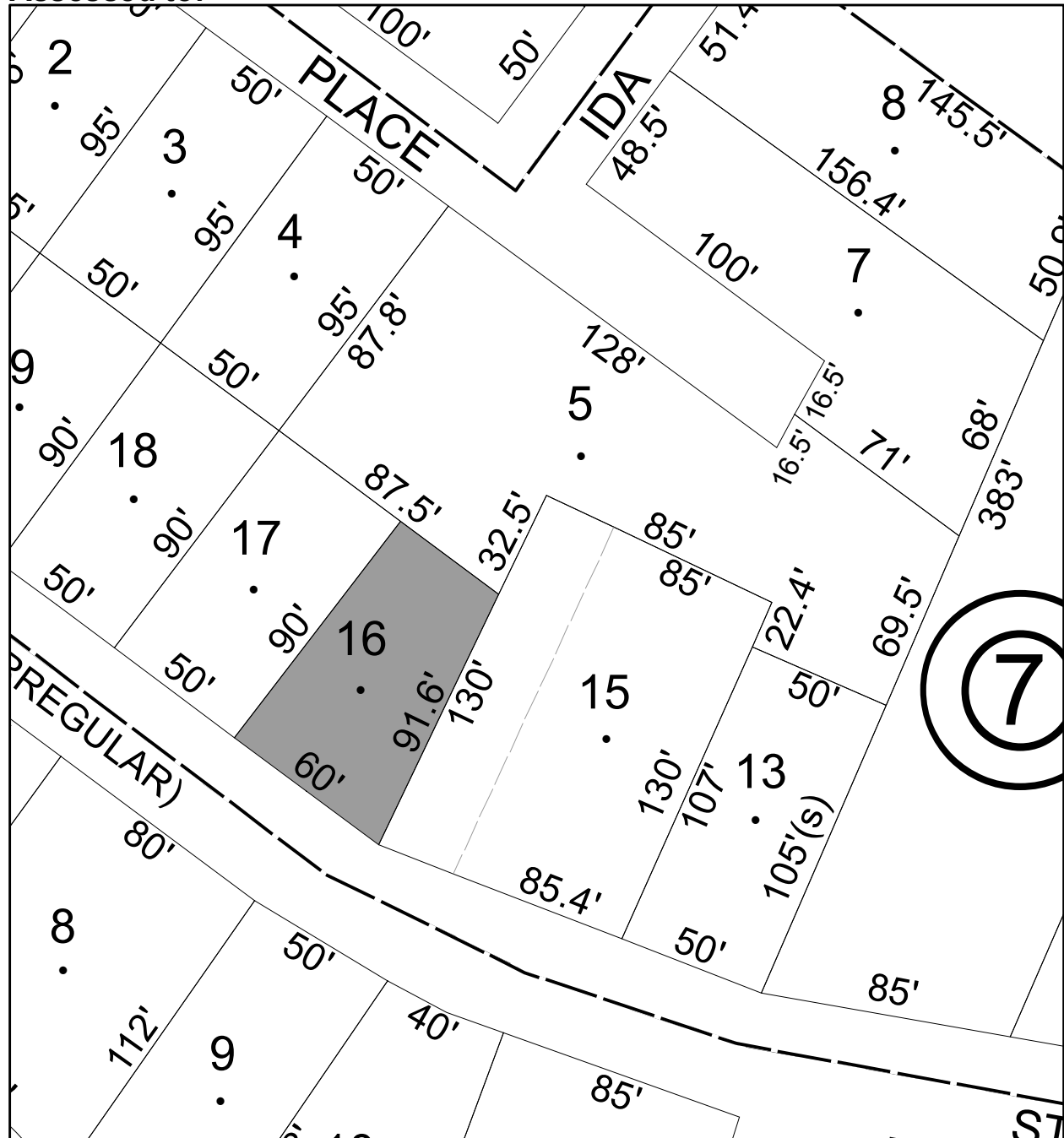
Acres: 0.11

Front: 0

Depth: 0

Current Owner:

Assessed to: GOOSBY PRICE JR



# Parcel # 235

TOWN OF: WAWARSING

SBL: 91.22-8-16

Property Class: 280  
Multiple Residences

Location: 203 CENTER ST

Oldest Year of Tax: 2014 G

Amount: \$ 20,224

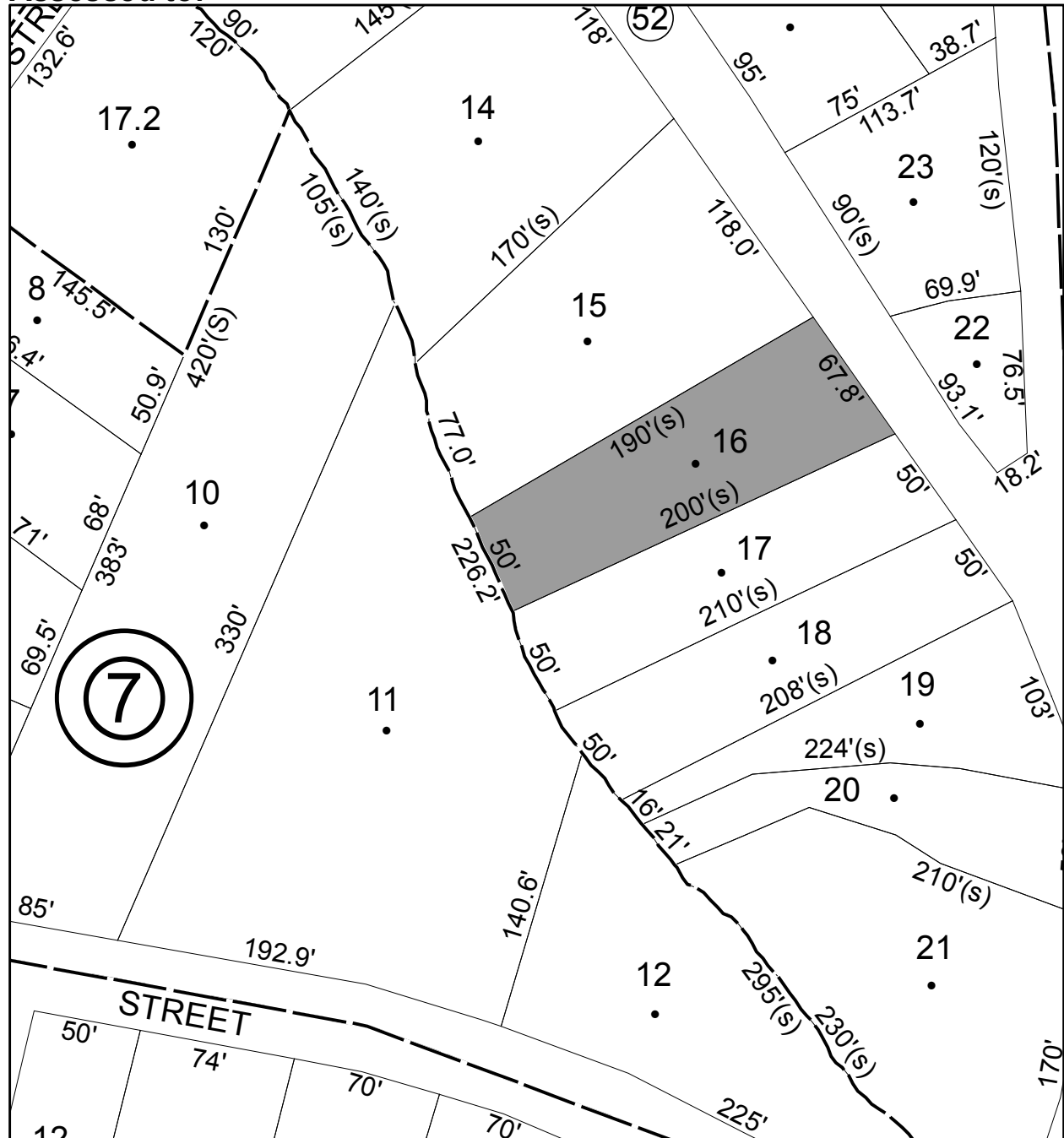
Acres: 0.26

Front: 0

Depth: 0

Current Owner:

Assessed to: LEBRON RAMON A LEBRON DAVID



**Parcel # 236**

TOWN OF: WAWARSING

SBL: 66.4-2-44

Property Class: 314

Rural Vacant Lots of 10 Acres or Less

Location: DEPALMA AVE

Oldest Year of Tax: 2011 G

Amount: \$ 2,789

Acres: 0.87

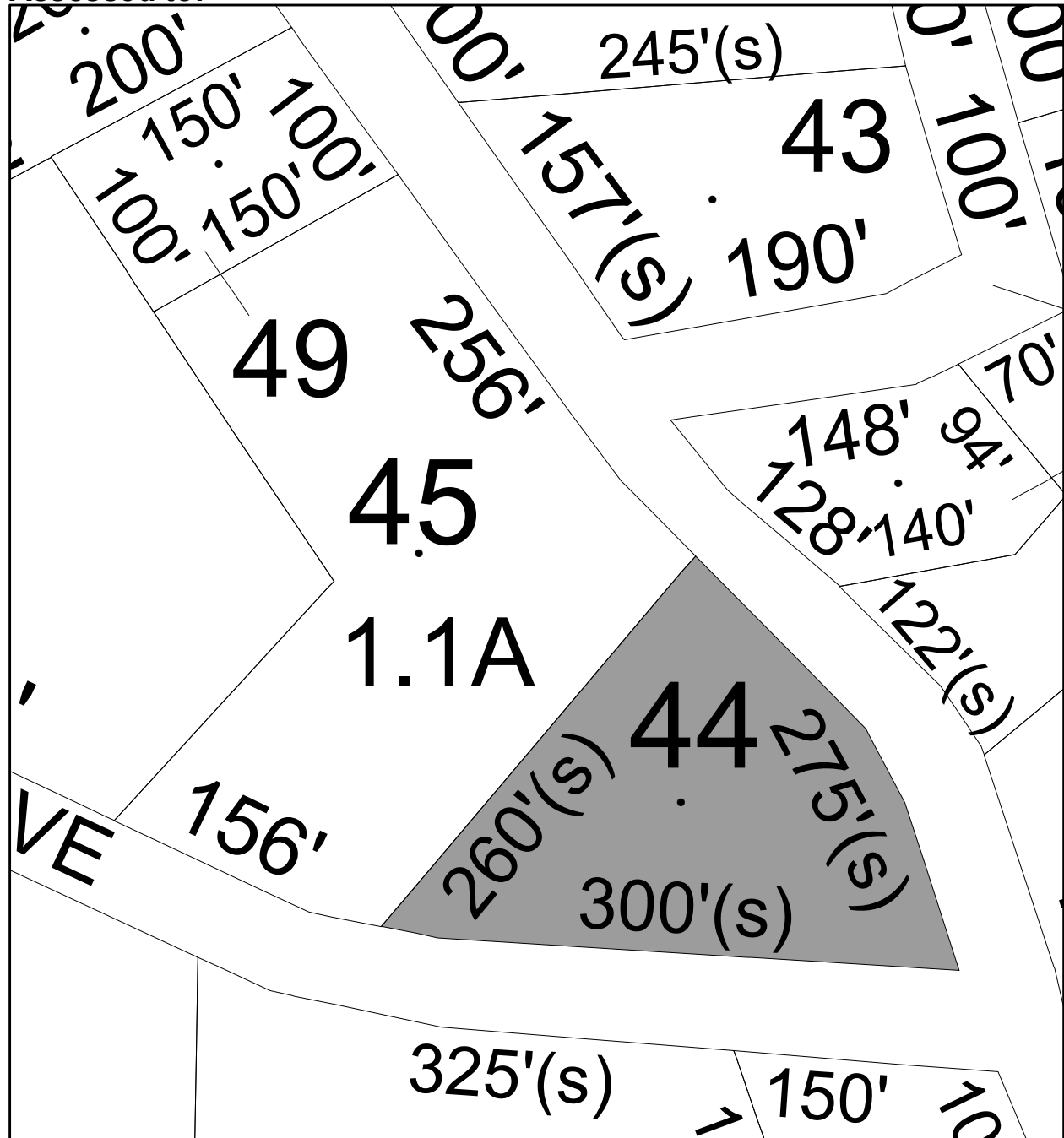
Front: 0

Depth: 0

**No Image Available**

Current Owner:

Assessed to: GAGOS ELECTO GAGOS MARIA





**Parcel # 238**

TOWN OF: WAWARSING

SBL: 66.4-2-71

Property Class: 314  
Rural Vacant Lots of 10 Acres or Less

Location: SUNSET AVE

Oldest Year of Tax: 2013 G

Amount: \$ 2,690

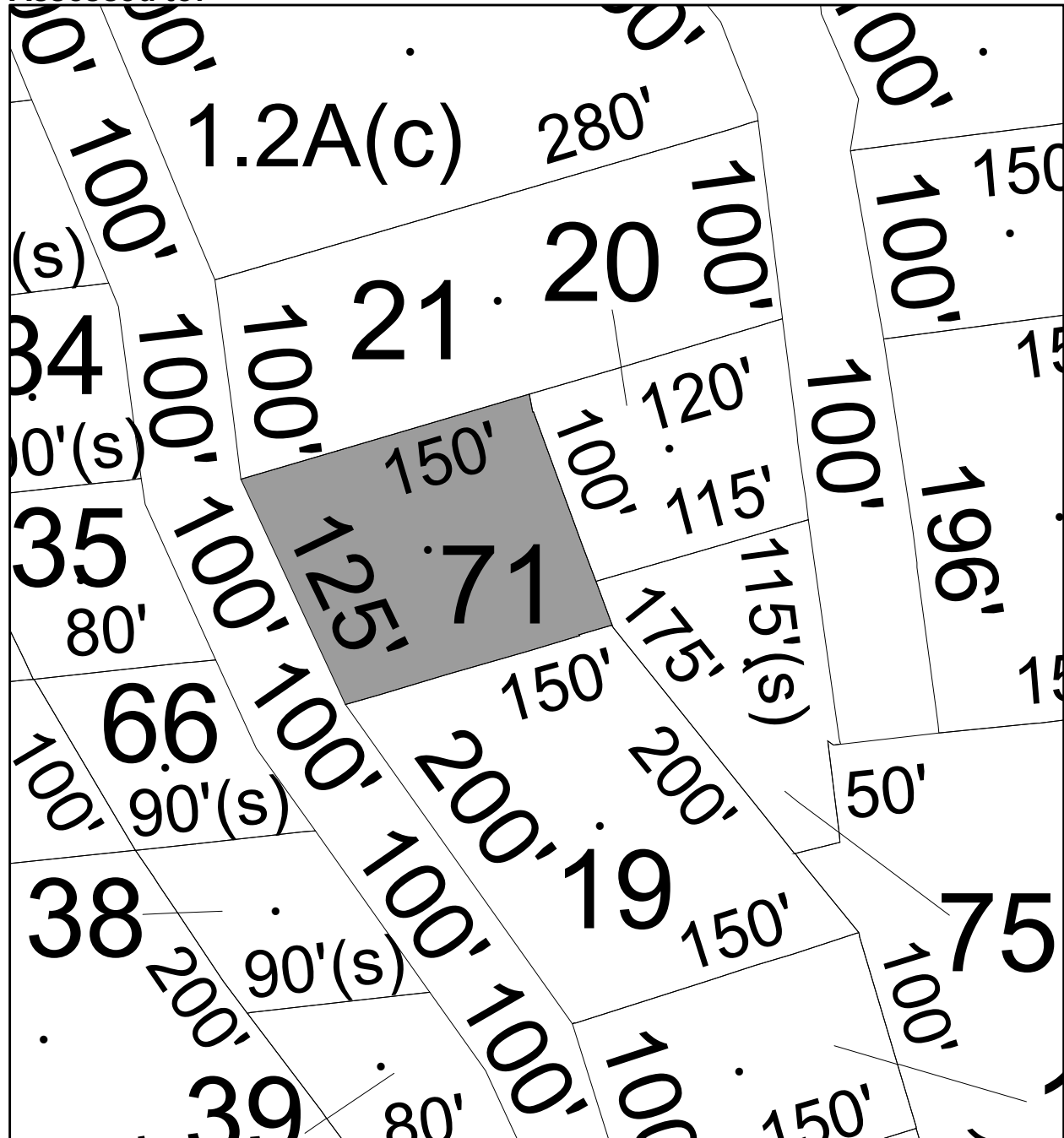
Acres: 0.5

Front: 0

Depth: 0

Current Owner:

Assessed to: MANDALL MARTIN MANDALL JOYCE



**No Image Available**

# Parcel # 239

TOWN OF: WAWARSING

SBL: 67.4-1-4.200

Property Class: 322

Residential Vacant Land Over 10 Acres

Location: ROGUES HARBOR RD

Oldest Year of Tax: 2012 G

Amount: \$ 19,639

Acres: 50

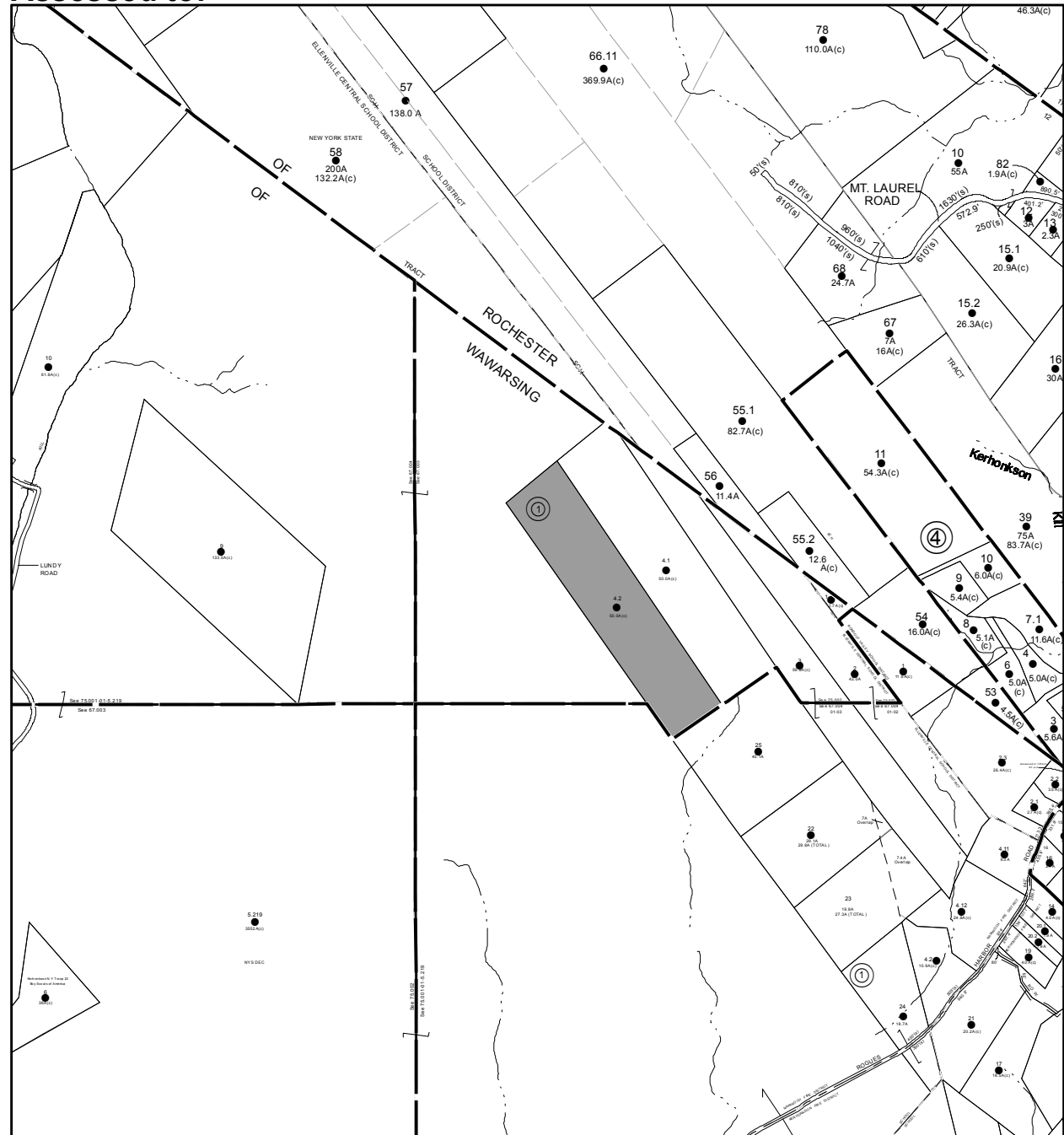
Front: 0

Depth: 0

No Image Available

Current Owner:

Assessed to: DUNN HARRY M





# Parcel # 240

TOWN OF: WAWARSING

SBL: 73.2-2-7

Property Class: 314

Rural Vacant Lots of 10 Acres or Less

Location: CAMP RD

Oldest Year of Tax: 2014 G

Amount: \$ 1,132

Acres: 0.74

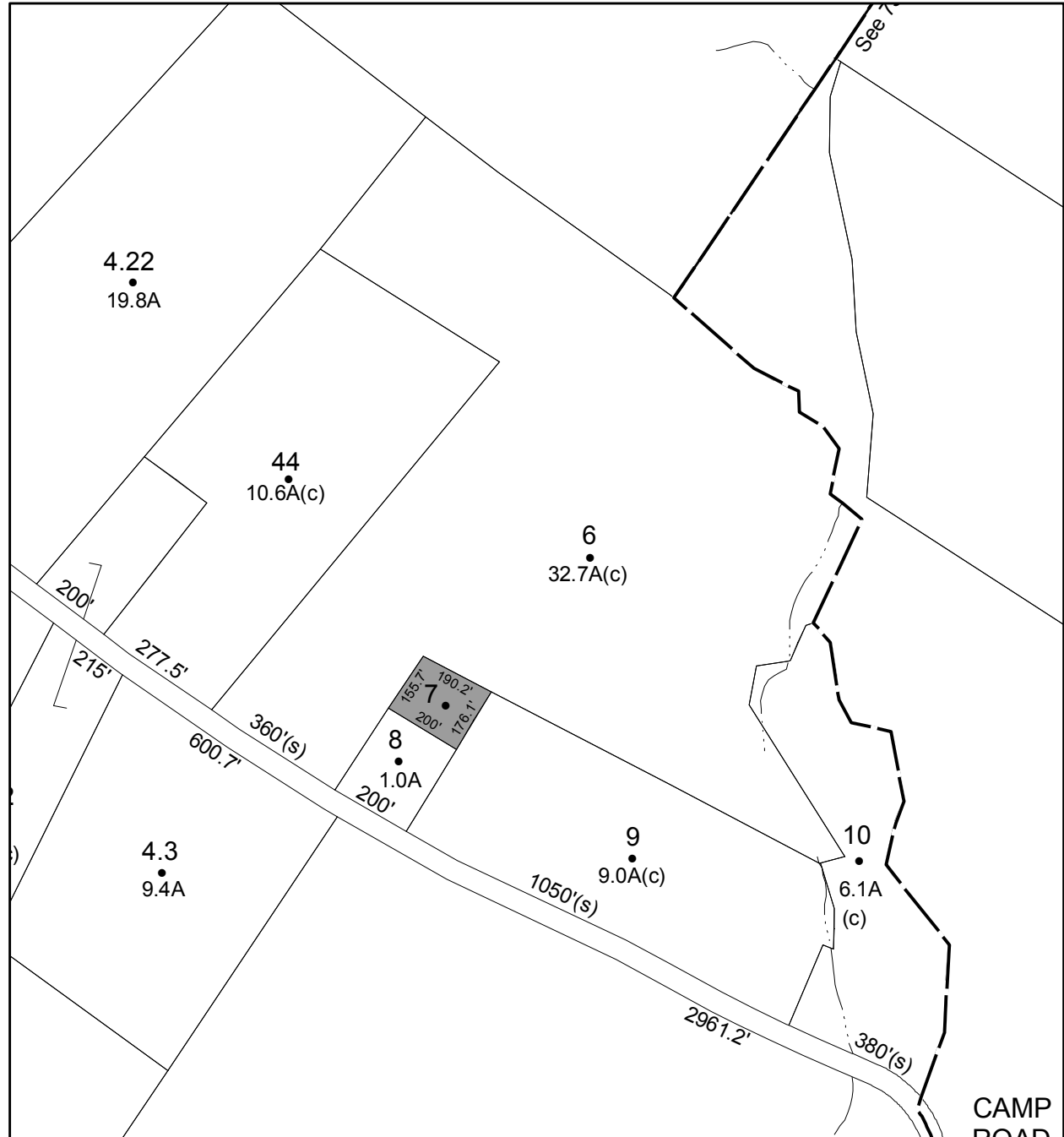
Front: 0

Depth: 0

**No Image Available**

Current Owner:

Assessed to: BILYNSKY WALTER



# Parcel # 241

TOWN OF: WAWARSING

SBL: 73.3-1-9

Property Class: 280  
Multiple Residences

Location: 1643 BRIGGS HWY EXT

Oldest Year of Tax: 2014 G

Amount: \$ 27,599

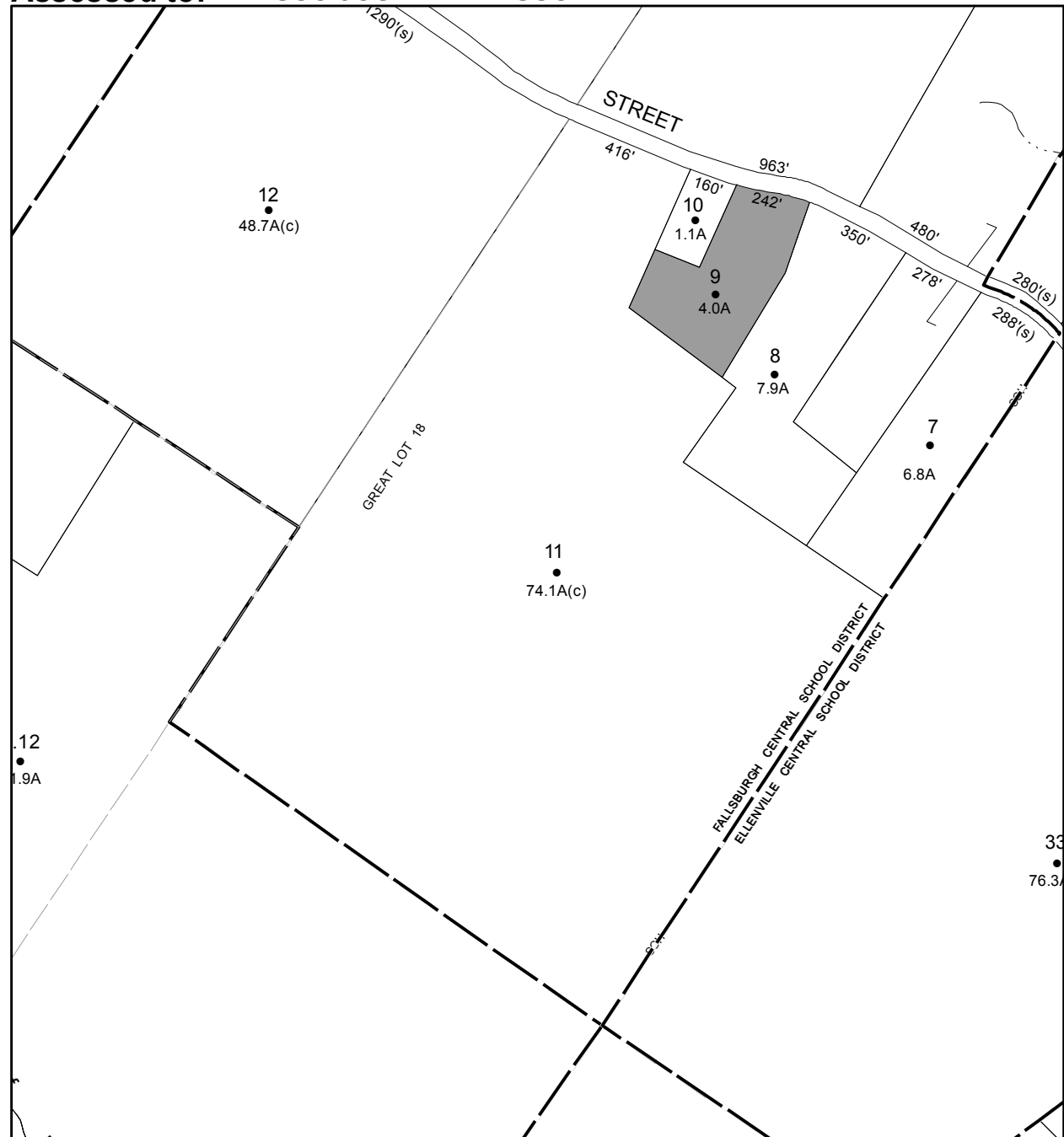
Acres:

Front: 0

Depth: 0

Current Owner:

Assessed to: CARUSO JOSEPH CARUSO ALBERTA



# Parcel # 242

TOWN OF: WAWARSING

SBL: 73.4-1-10

Property Class: 242

Recreational use

Location: 1713 ULSTER HEIGHTS RD

Oldest Year of Tax: 2014 G

Amount: \$ 39,132

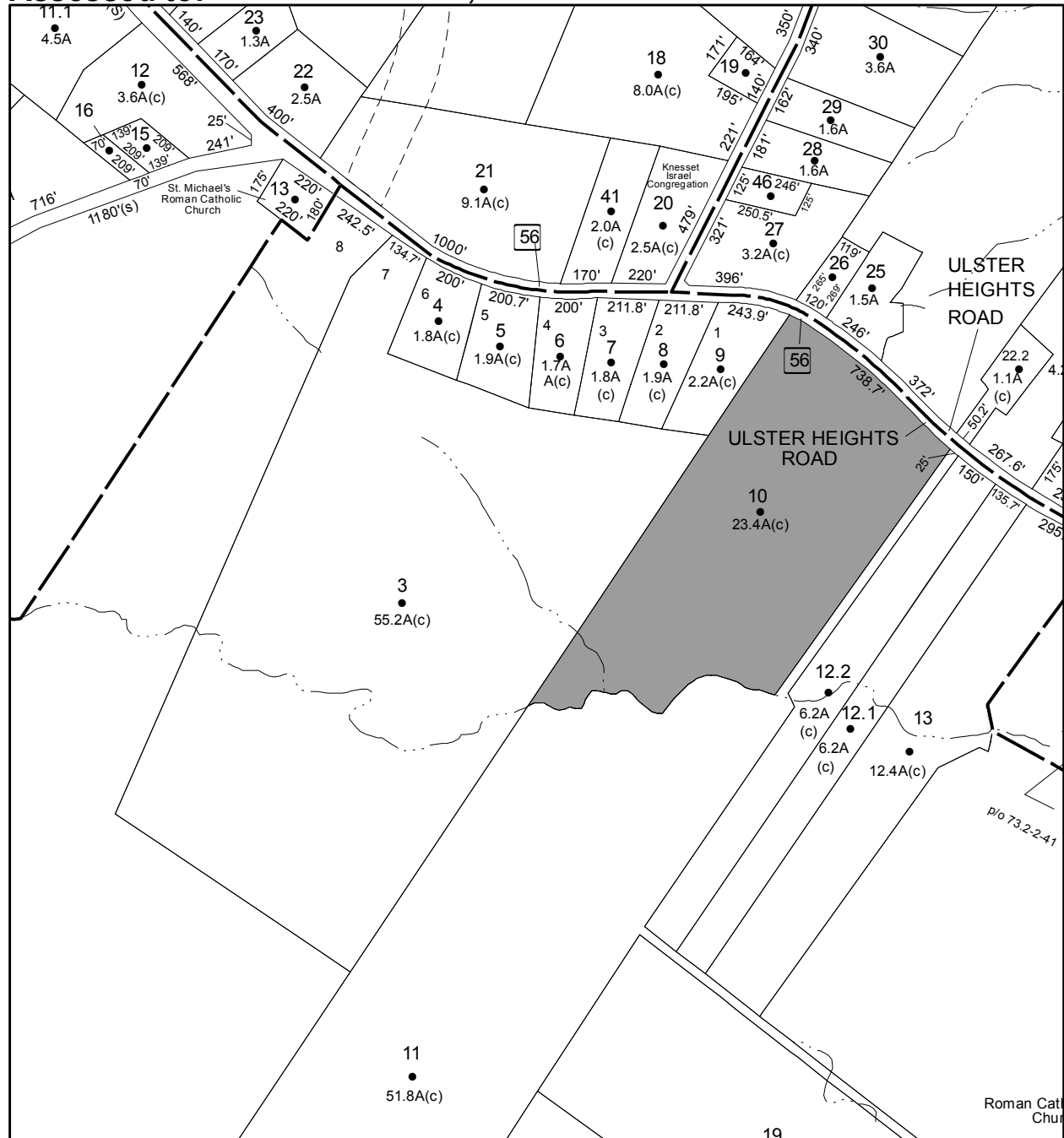
Acres:

Front: 0

Depth: 0

Current Owner:

Assessed to: 770 DEVELOPMENT, LLC



# Parcel # 243

TOWN OF: WAWARSING

SBL: 74.2-1-30

Property Class: 312

Residential Land Including a Small Improvement

Location: 118 BRANDY BROOK RD

Oldest Year of Tax: 2014 G

Amount: \$ 7,951

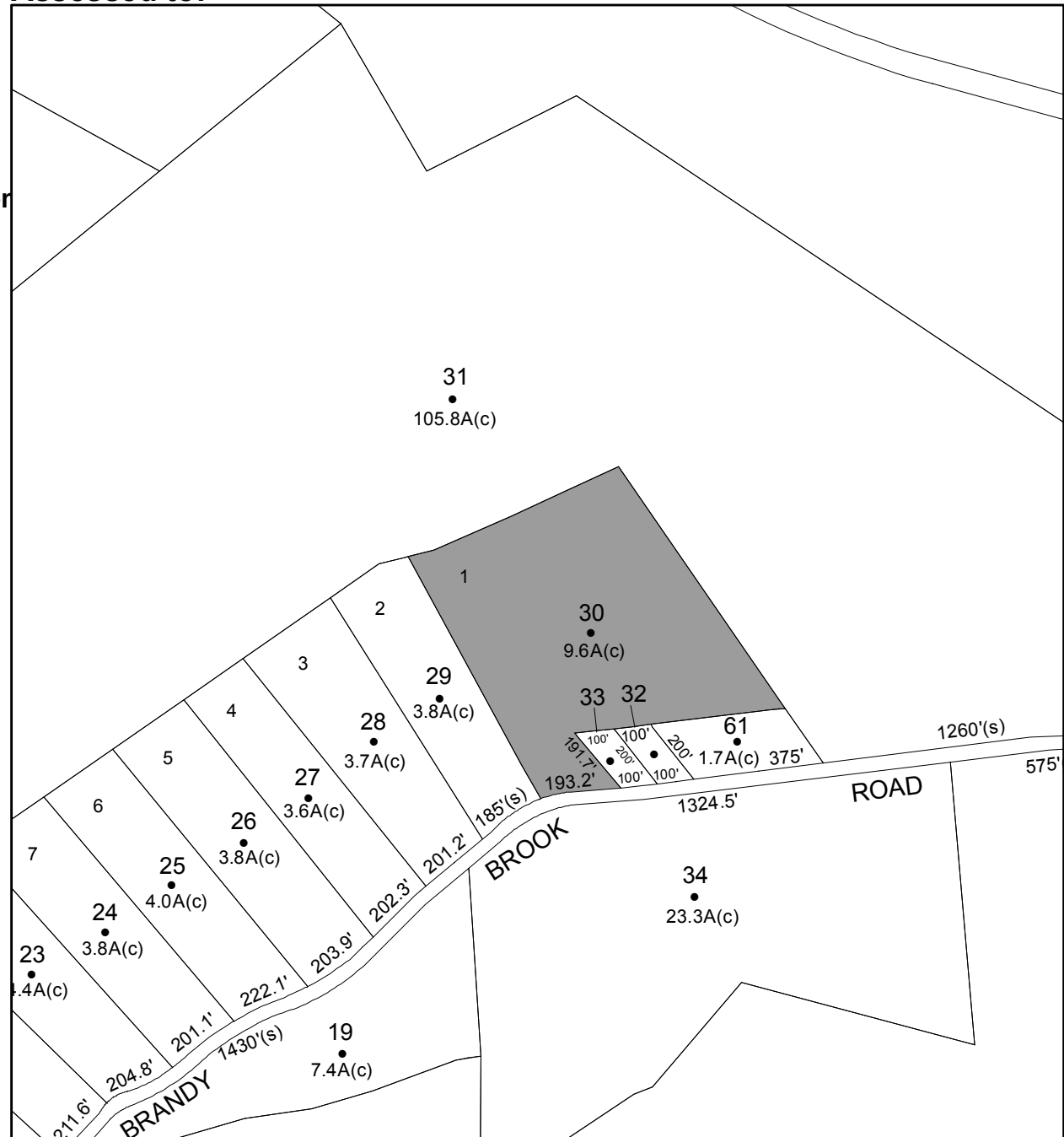
Acres: 9.6

Front: 0

Depth: 0

Current Owner: MILEWSKI JAN

Assessed to: COUNTY OF ULSTER/MILEWSKI JAN



**Parcel # 245**

**TOWN OF: WAWARSING**

**SBL: 74.2-1-70**

**Property Class: 314**

**Rural Vacant Lots of 10 Acres or Less**

**Location: RT 55A**

**Oldest Year of Tax: 2014 G**

**Amount: \$ 6,968**

**Acres: 9.1**

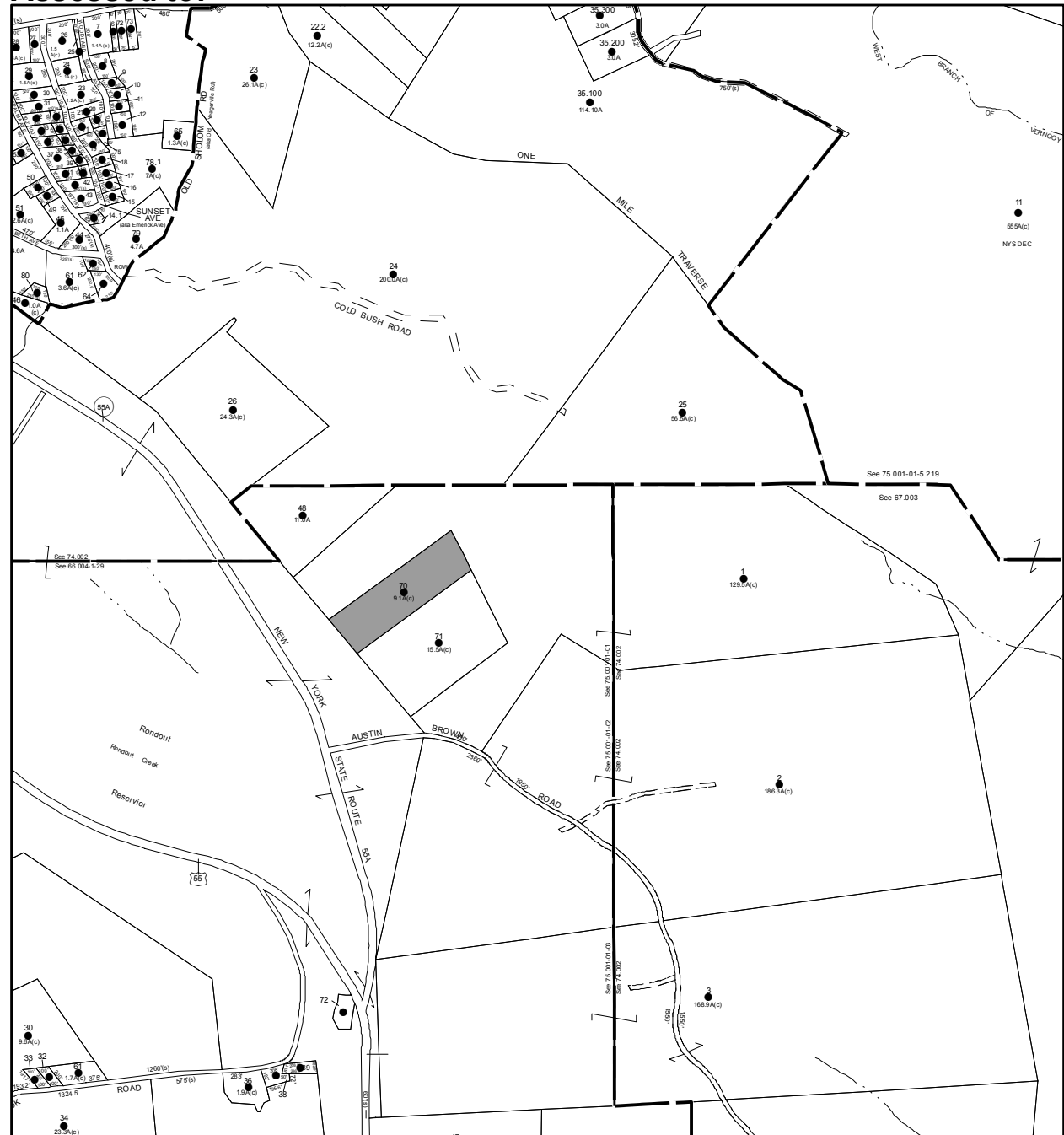
**Front: 0**

**Depth: 0**

**No Image Available**

**Current Owner: MILEWSKI JAN**

**Assessed to: COUNTY OF ULSTER/MILEWSKI JAN**



# Parcel # 246

TOWN OF: WAWARSING

SBL: 74.3-3-36.310

Property Class: 314

Rural Vacant Lots of 10 Acres or Less

Location: ULSTER HEIGHTS RD

Oldest Year of Tax: 2013 G

Amount: \$ 2,807

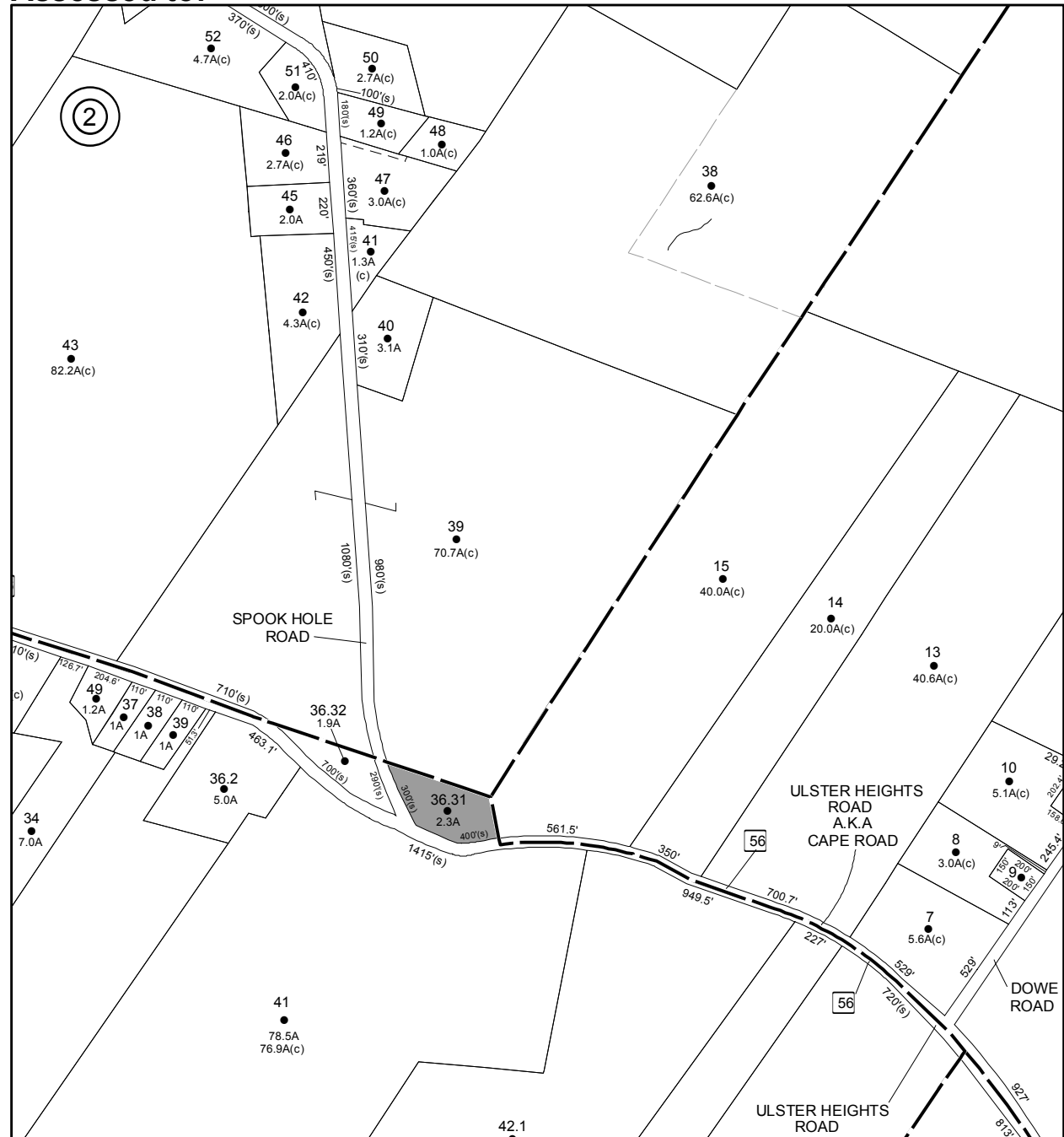
Acres: 2.3

Front: 0

Depth: 0

Current Owner:

Assessed to: MITCHELL WILLIAM R ROMAN CHRISTINE



# Parcel # 248

TOWN OF: WAWARSING

SBL: 75.4-1-60.100

Property Class: 314

Rural Vacant Lots of 10 Acres or Less

Location: VERNOOY DR

Oldest Year of Tax: 2012 G

Amount: \$ 5,412

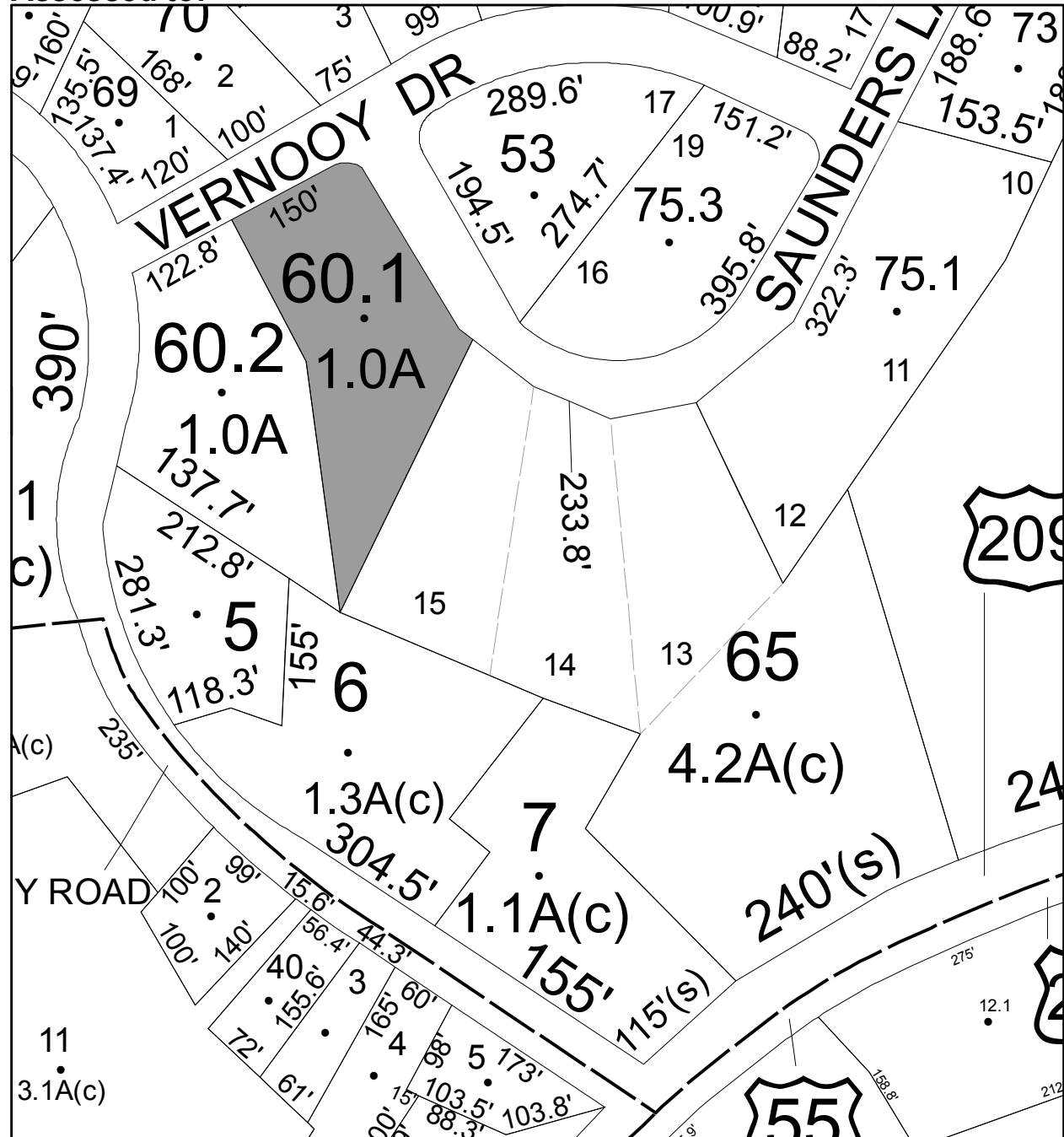
Acres: 1

Front: 0

Depth: 0

Current Owner:

Assessed to: TSO JOSEPH TSO LANA



**No Image Available**

**Parcel # 249**

TOWN OF: WAWARSING

SBL: 75.4-2-52

Property Class: 314  
Rural Vacant Lots of 10 Acres or Less

Location: CEDAR ST

Oldest Year of Tax: 2010 G

Amount: \$ 2,172

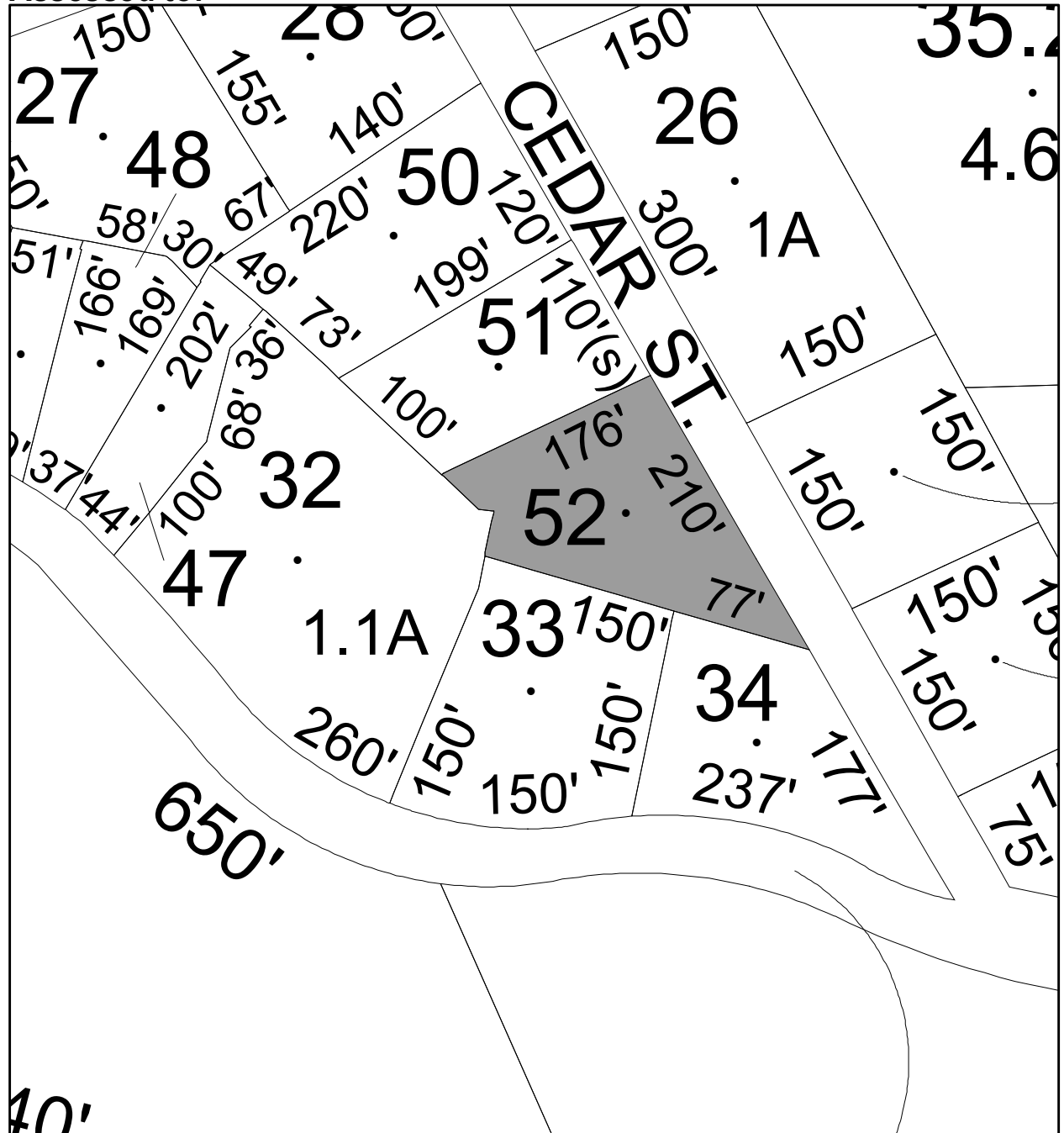
Acres: 0.5

Front: 0

Depth: 0

Current Owner:

Assessed to: RIZZO SALVATORE RIZZO MARY VANCIRO KATHRYN



**No Image Available**



# Parcel # 250

TOWN OF: WAWARSING

SBL: 76.3-1-37

Property Class: 314

Rural Vacant Lots of 10 Acres or Less

Location: BROOKS DR

Oldest Year of Tax: 2014 G

Amount: \$ 1,374

Acres: 0

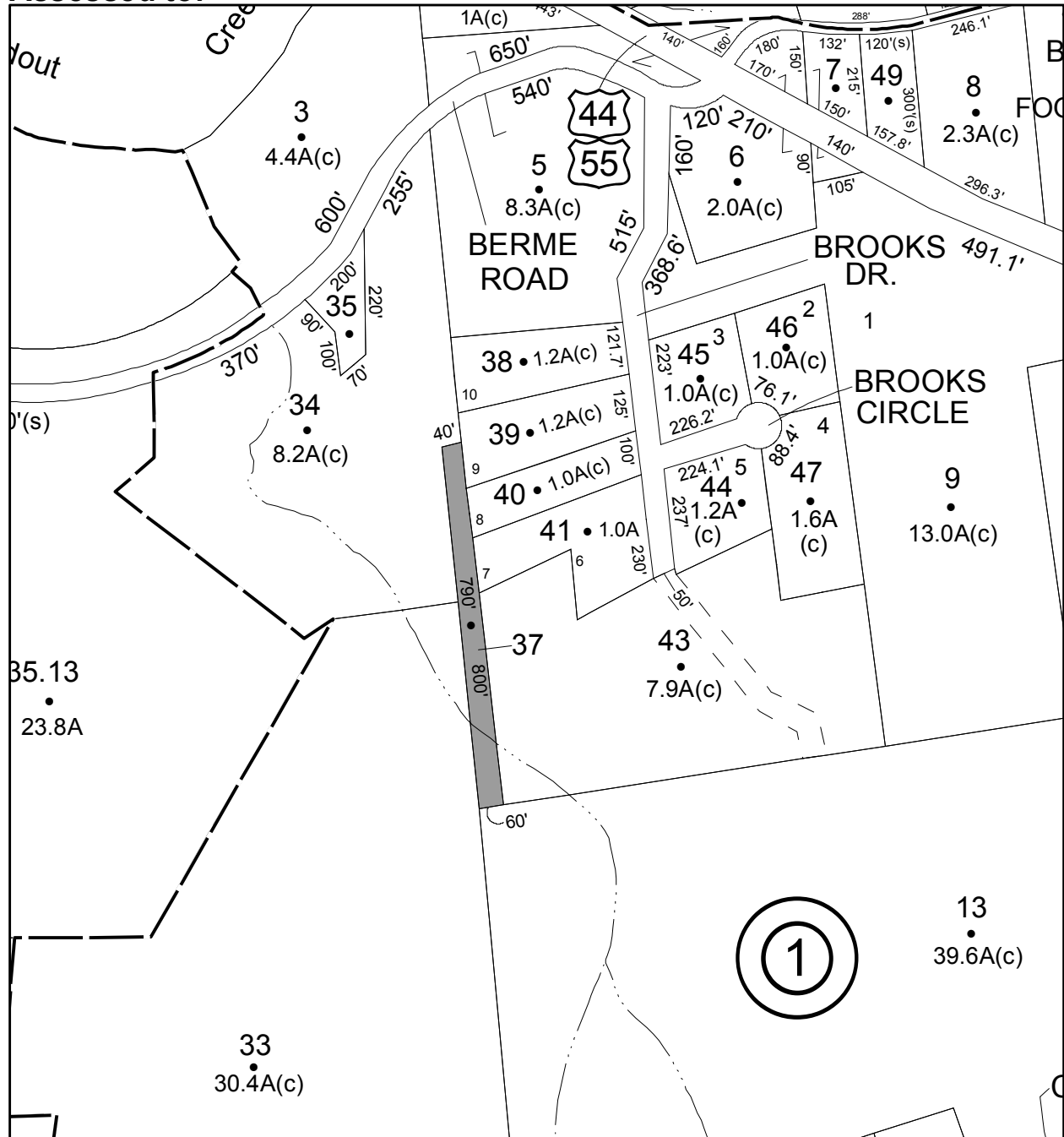
Front: 60

Depth: 800

**No Image Available**

Current Owner:

Assessed to: BOOTH PAUL M BOOTH EVELYN



# Parcel # 251

TOWN OF: WAWARSING

SBL: 76.13-1-55

Property Class: 323  
Other Rural Vacant Lands

Location: CARLO DR

Oldest Year of Tax: 2008 G

Amount: \$ 7,309

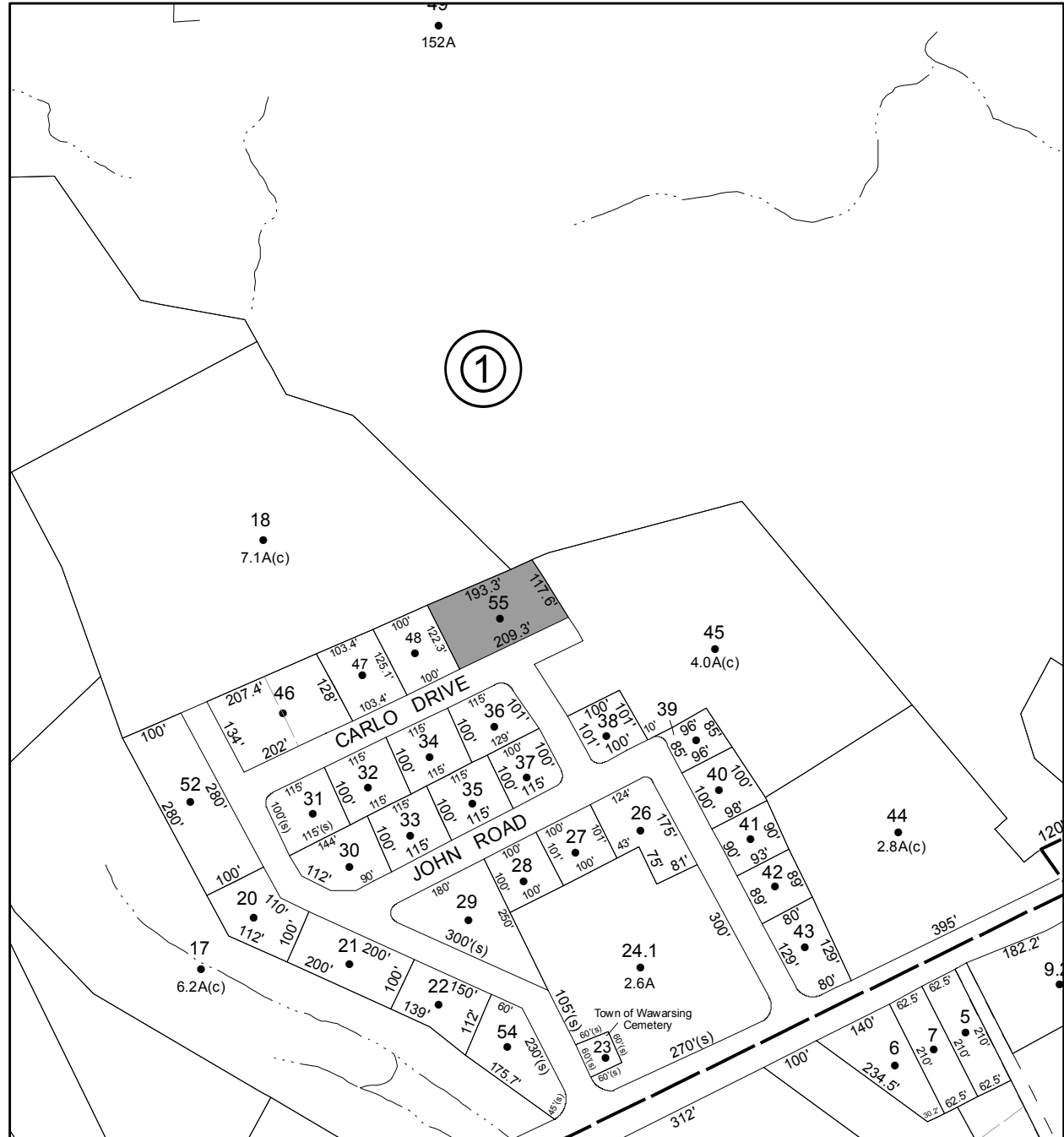
Acres: 0.5

Front: 0

Depth: 0

**No Image  
Available**

Current Owner: SOGI FOUNDATION  
Assessed to: SOGI JAMES



# Parcel # 252

TOWN OF: WAWARSING

SBL: 76.13-5-8

Property Class: 482  
Downtown Row Type (detached)

Location: 317-319 MAIN ST

Oldest Year of Tax: 2009 G

Amount: \$ 70,369

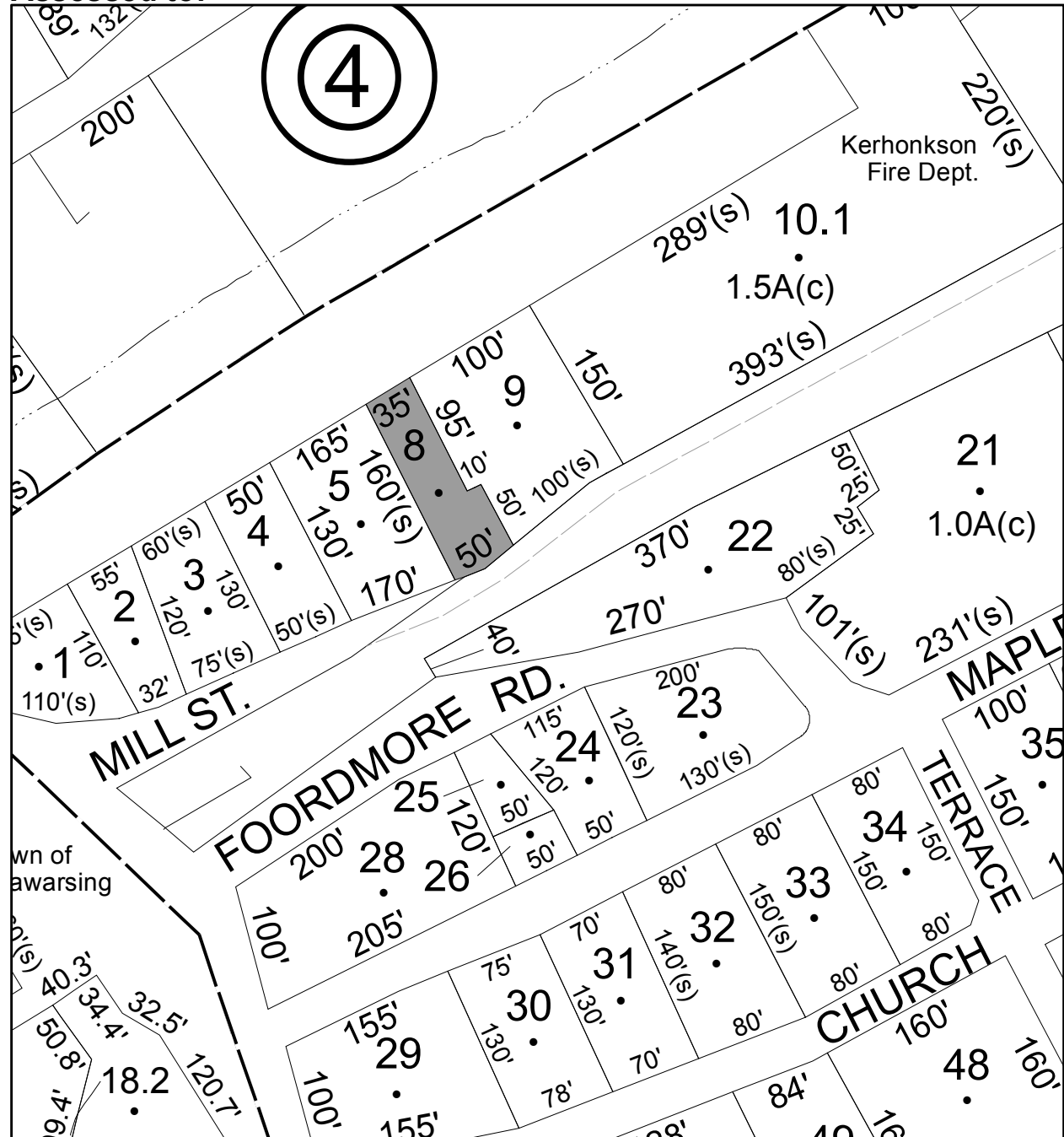
Acres: 0.2

Front: 60

Depth: 150

Current Owner: GELT FINANCIAL CORPORATION

Assessed to: HECHT LEVI



**Parcel # 253**

**TOWN OF: WAWARSING**

**SBL: 76.13-5-30**

**Property Class: 311**  
**Residential Vacant Land**

**Location: MAPLE AVE**

**Oldest Year of Tax: 2013 G**

**Amount: \$ 2,970**

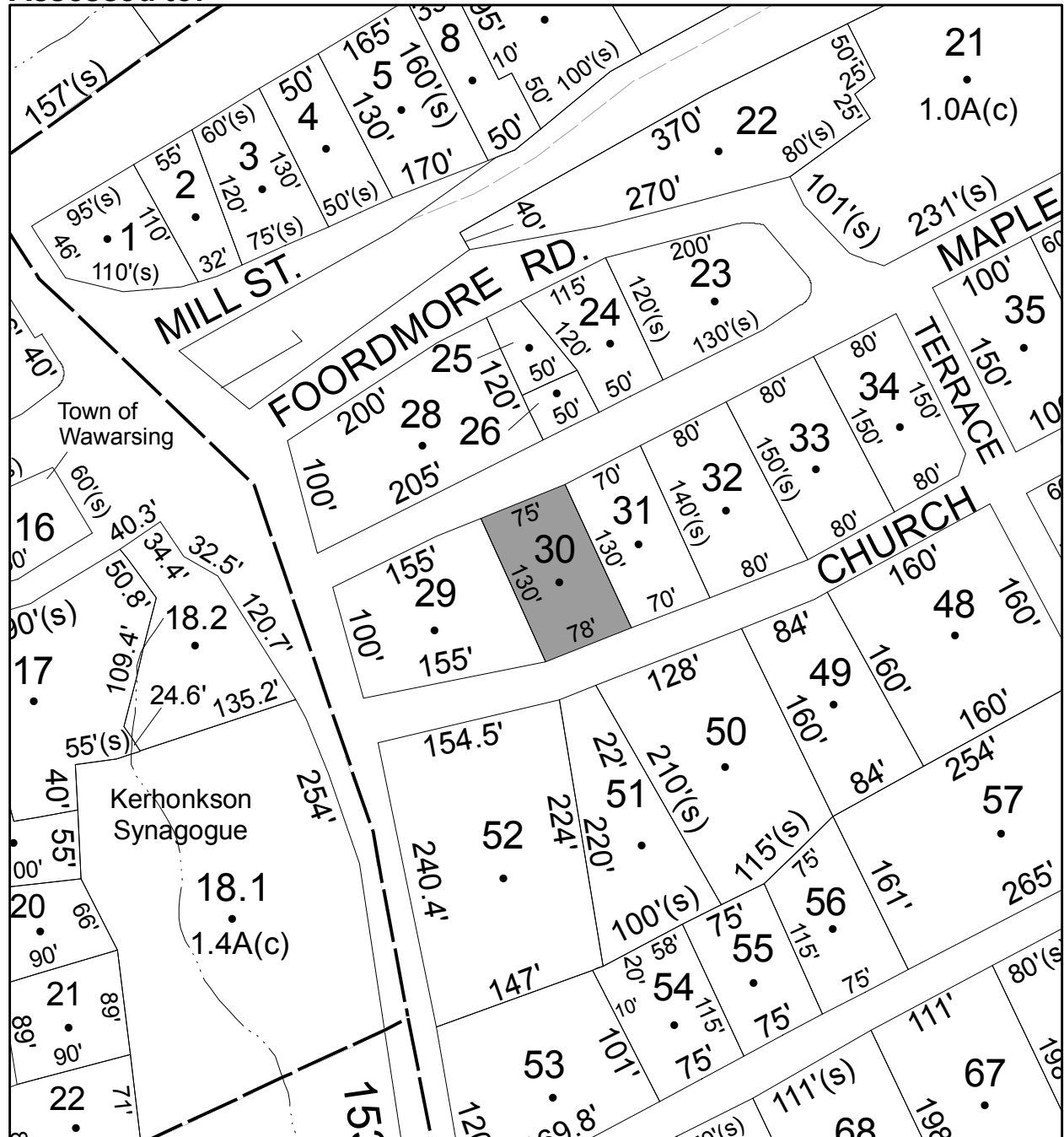
**Acres: 0**

**Front: 78**

**Depth: 130**

**Current Owner:**

**Assessed to: BARKER GEORGE**



**No Image Available**

# Parcel # 254

TOWN OF: WAWARSING

SBL: 76.13-6-17

Property Class: 220  
Two Family Year

Location: 103 WILLIAMS ST

Oldest Year of Tax: 2012 G

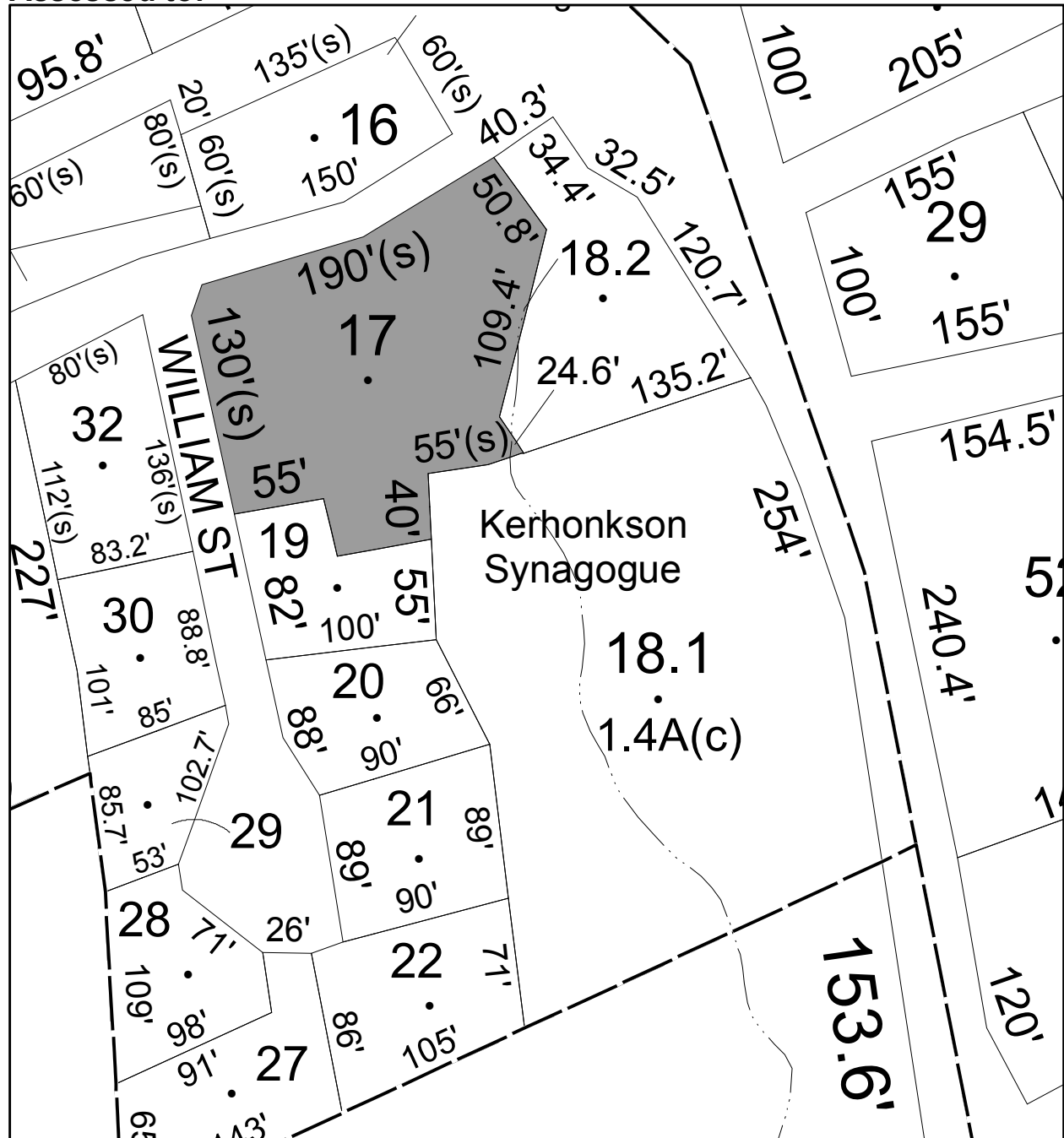
Amount: \$ 22,074

Acres: 0

Front: 116

Depth: 28

Current Owner:  
Assessed to: HUSAK STEVEN



# Parcel # 256

TOWN OF: WAWARSING

SBL: 82.4-1-38

Property Class: 314

Rural Vacant Lots of 10 Acres or Less

Location: RT 52

Oldest Year of Tax: 2014 G

Amount: \$ 1,279

Acres:

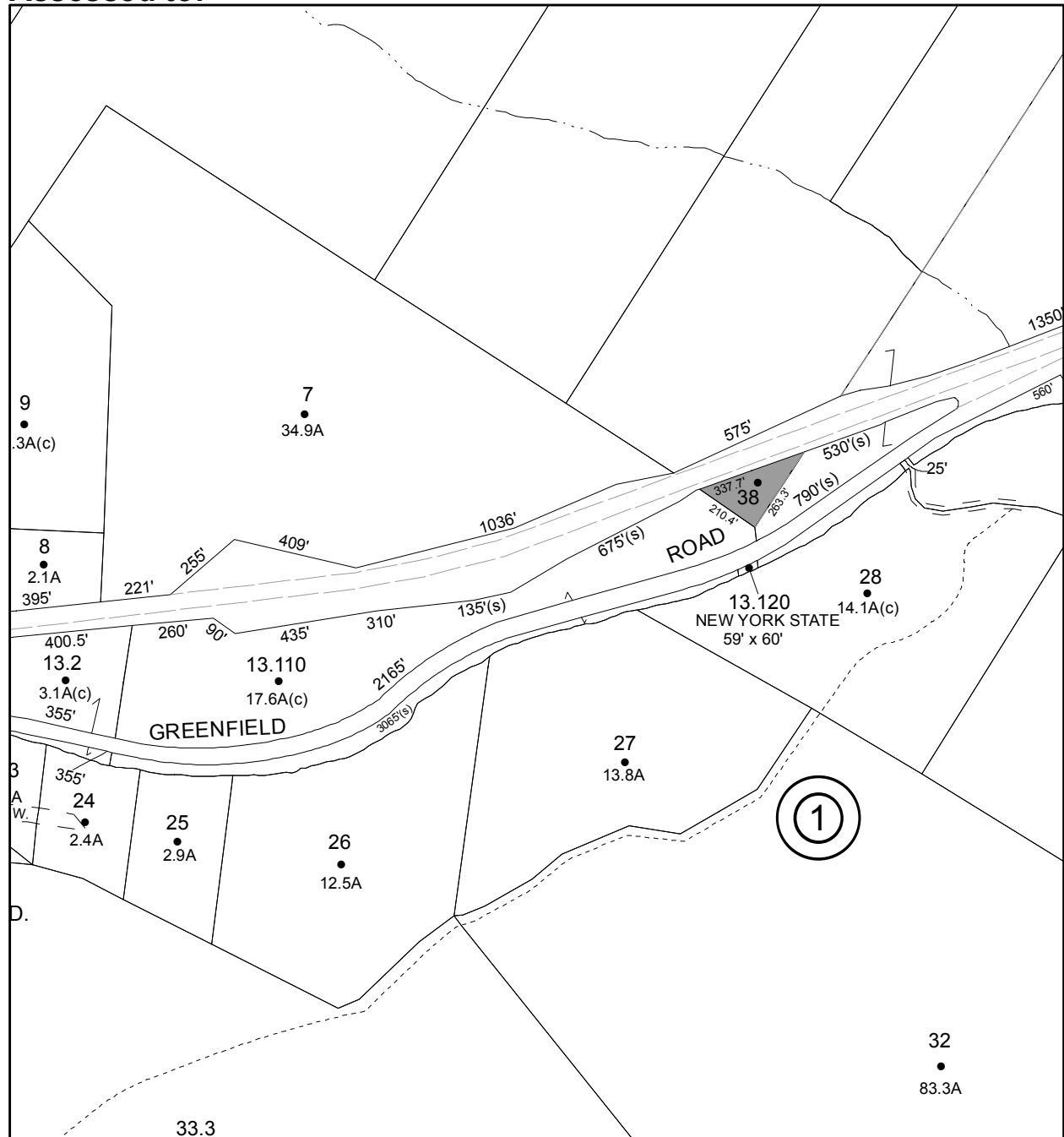
Front: 263

Depth: 210

**No Image Available**

Current Owner:

Assessed to: MARDENFELD ALLEN



**Parcel # 257**

**TOWN OF: WAWARSING**

**SBL: 82.4-2-45**

**Property Class: 314**

**Rural Vacant Lots of 10 Acres or Less**

**Location: RT 52**

**Oldest Year of Tax: 2014 G**

**Amount: \$ 1,819**

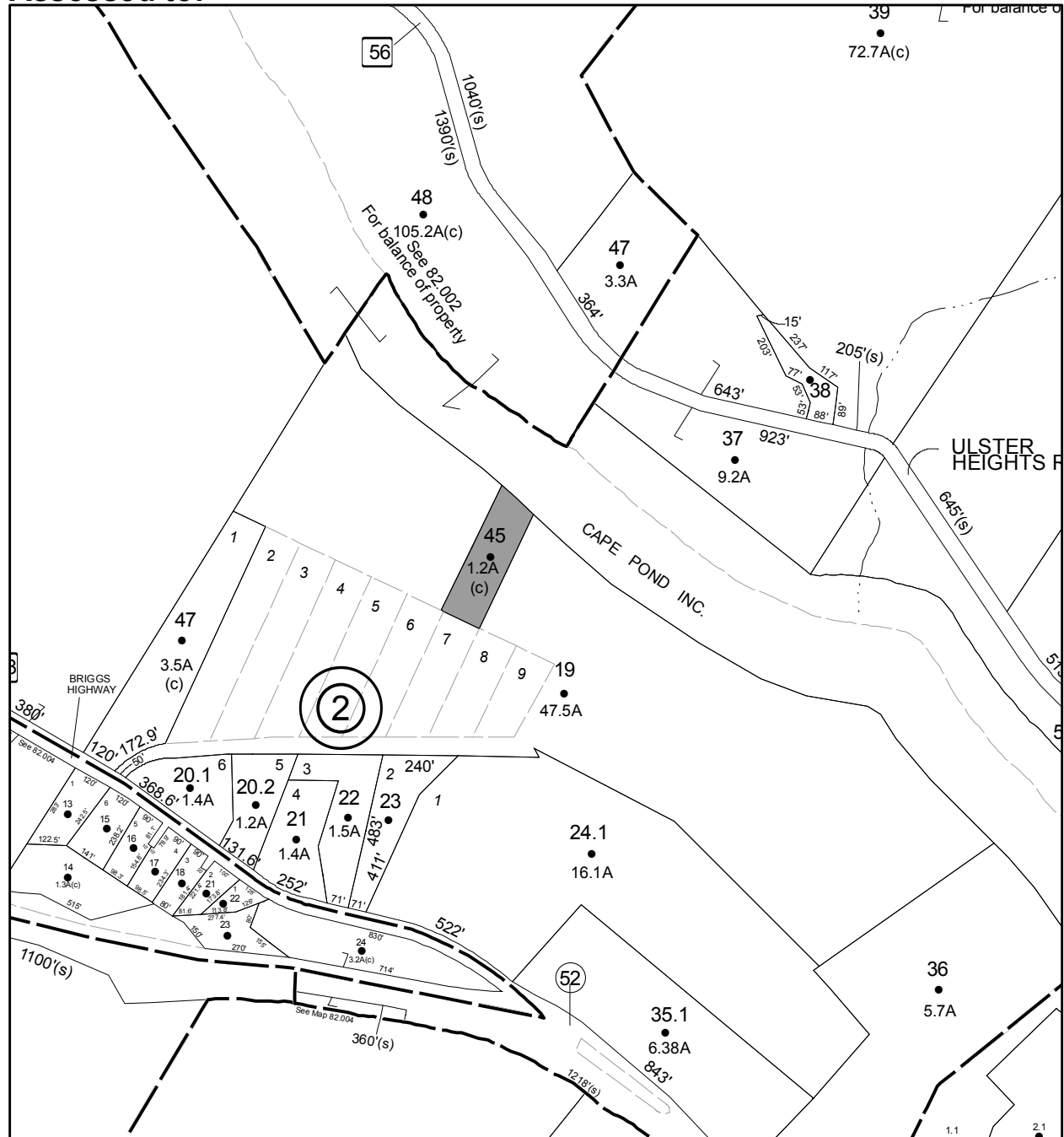
**Acres:**

**Front: 0**

**Depth: 0**

**Current Owner:**

**Assessed to: BOENINGHAUS CARMINE**



**No Image Available**

# Parcel # 261

TOWN OF: WAWARSING

SBL: 83.3-3-7

Property Class: 312

Residential Land Including a Small Improvement

Location: 218 BERME RD

Oldest Year of Tax: 2014 G

Amount: \$ 28,519

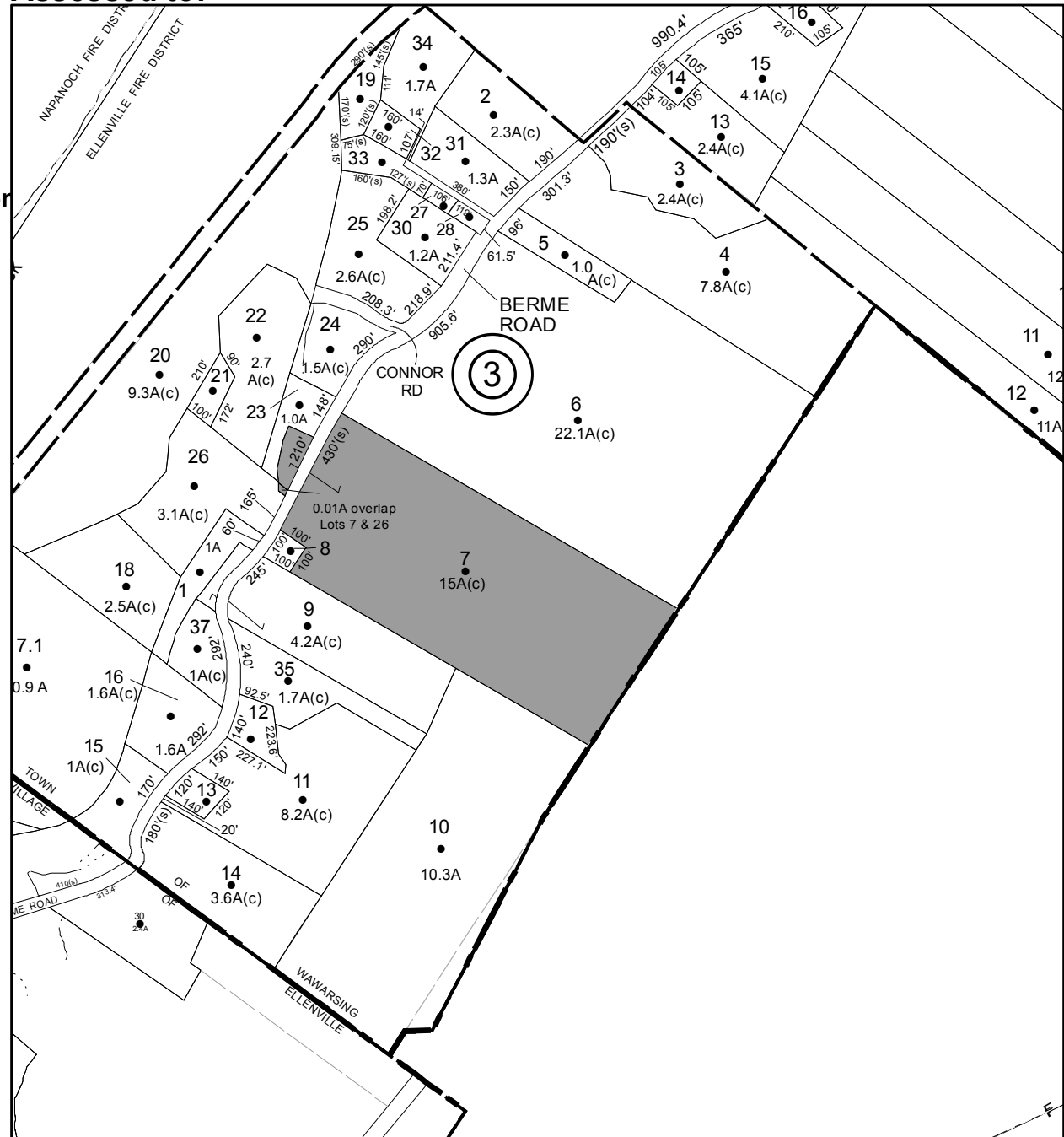
Acres: 15

Front: 0

Depth: 0

Current Owner:

Assessed to: SOLTOW ROBERT





# Parcel # 262

TOWN OF: WAWARSING

SBL: 83.3-3-19

Property Class: 314

Rural Vacant Lots of 10 Acres or Less

Location: WOODY'S LN

Oldest Year of Tax: 2012 G

Amount: \$ 2,391

Acres: 0.74

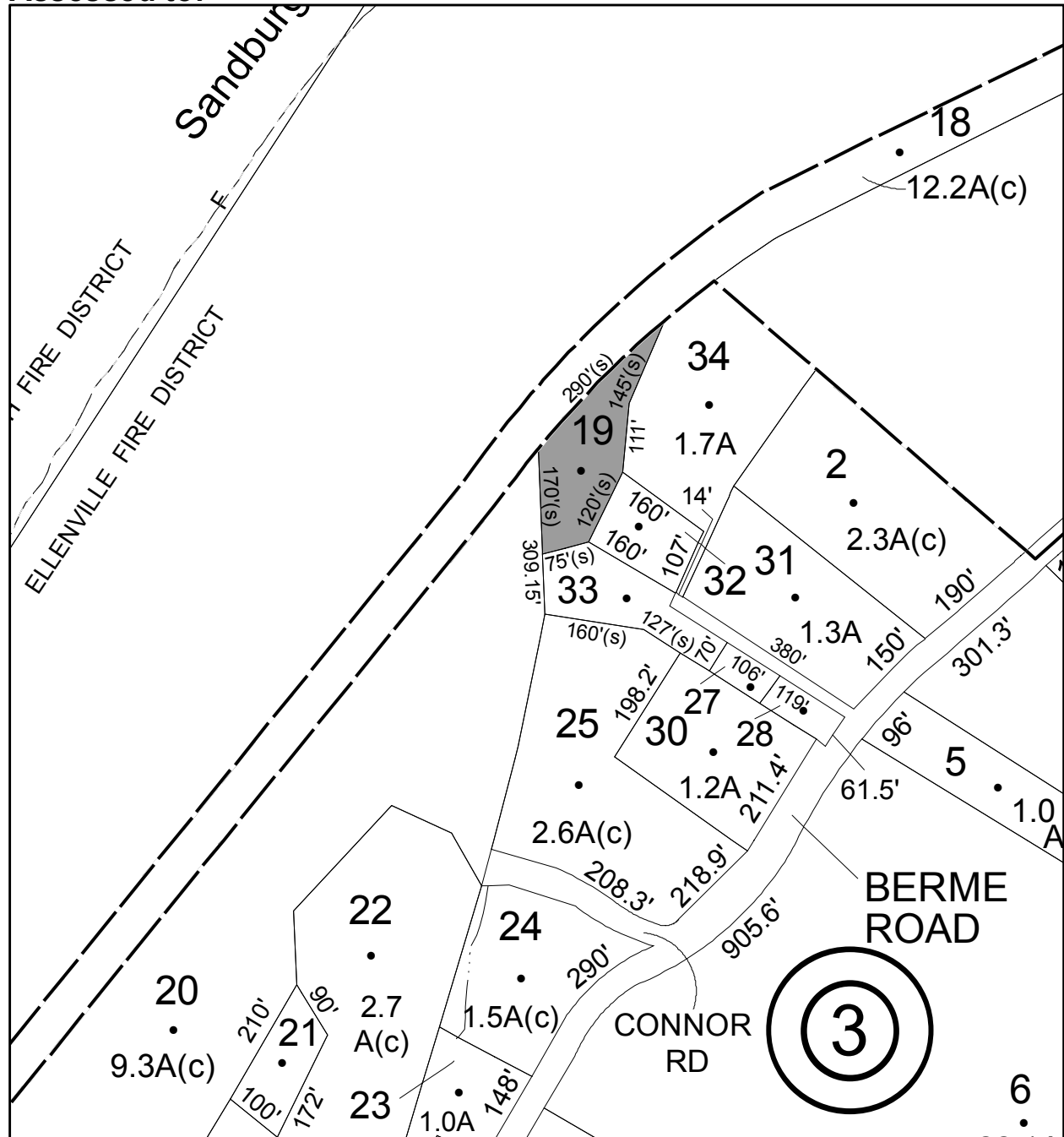
Front: 0

Depth: 0

**No Image Available**

Current Owner:

Assessed to: SMITH HARRISON J JR.



# Parcel # 263

Current Owner:

Assessed to: FRANKLIN-PACHECO DENISE M

TOWN OF: WAWARSING

SBL: 83.3-3-27

Property Class: 314

Rural Vacant Lots of 10 Acres or Less

Location: BERME RD

Oldest Year of Tax: 2014 G

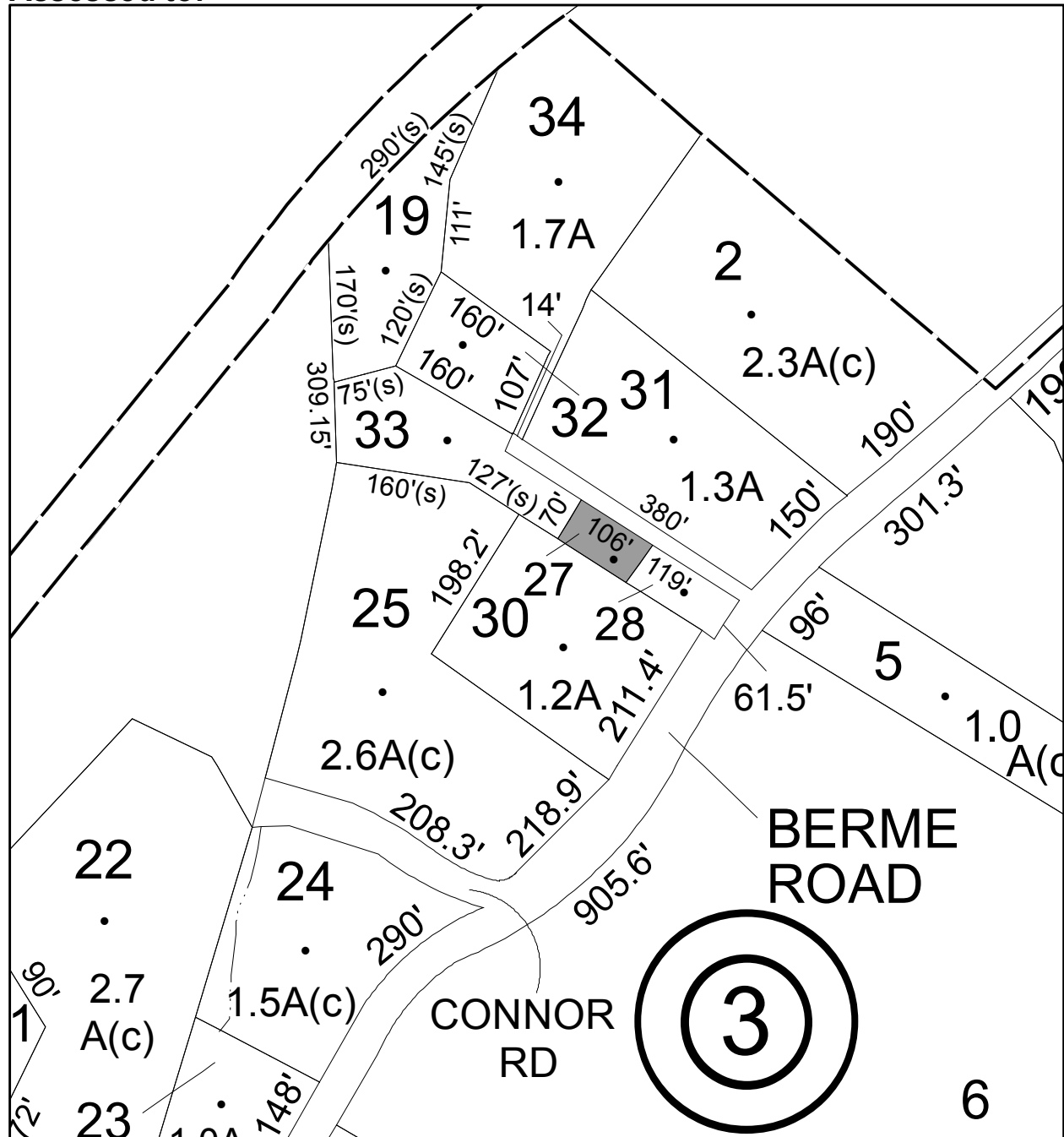
Amount: \$ 1,296

Acres: 0.12

Front: 0

Depth: 0

**No Image Available**





# Parcel # 266

Current Owner:

Assessed to: SHERMAN DAVID

TOWN OF: WAWARSING

SBL: 75.3-2-84

Property Class: 314

Rural Vacant Lots of 10 Acres or Less

Location: 237 CONTINENTAL RD NOW 24

Oldest Year of Tax: 2013 G

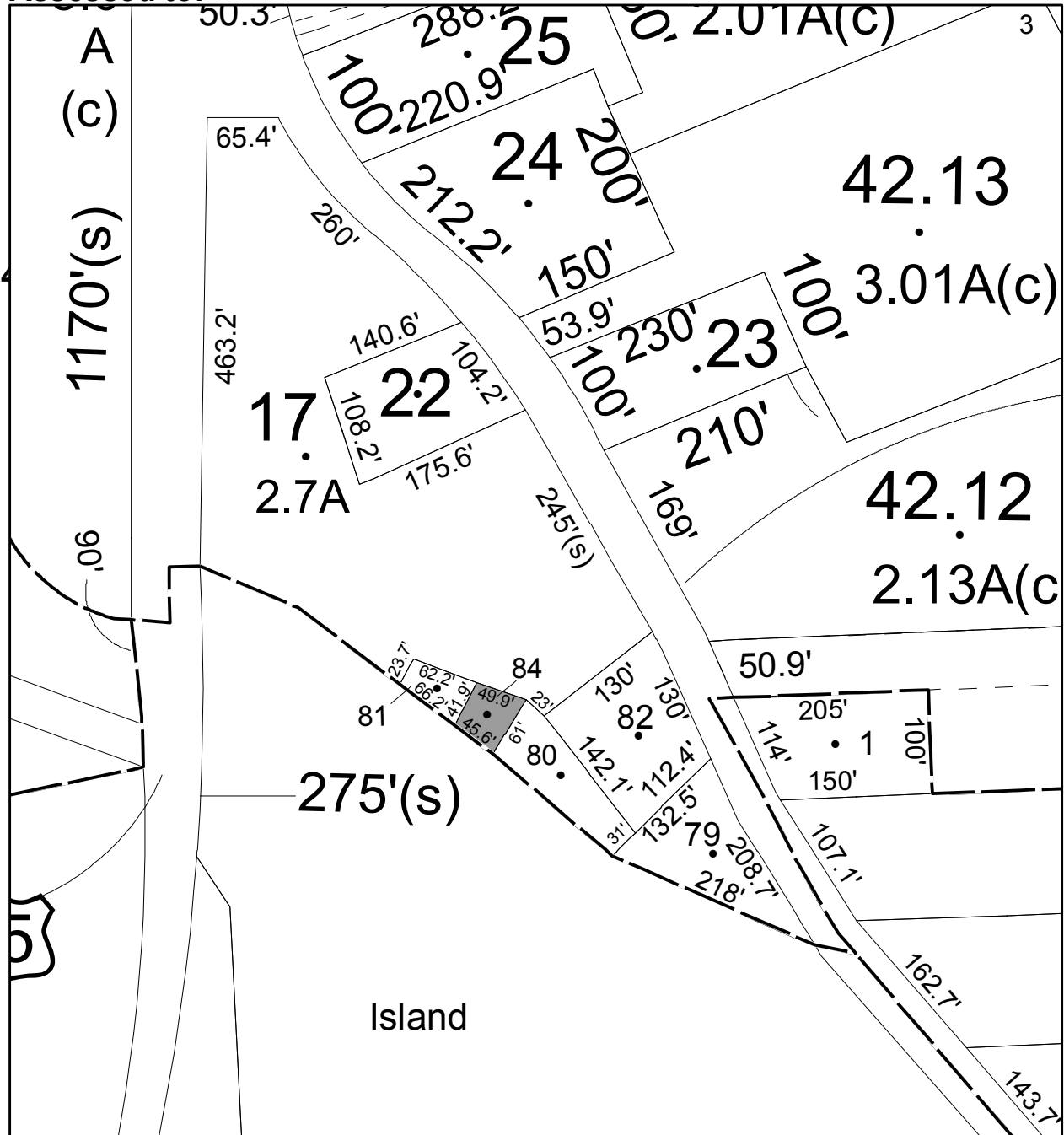
Amount: \$ 1,216

Acres: 0

Front: 45.6

Depth: 83.1

**No Image Available**



# Parcel # 267

TOWN OF: WAWARSING

SBL: 83.6-4-27

Property Class: 311  
Residential Vacant Land

Location: CONTINENTAL

Oldest Year of Tax: 2013 G

Amount: \$ 5,048

Acres: 1.3

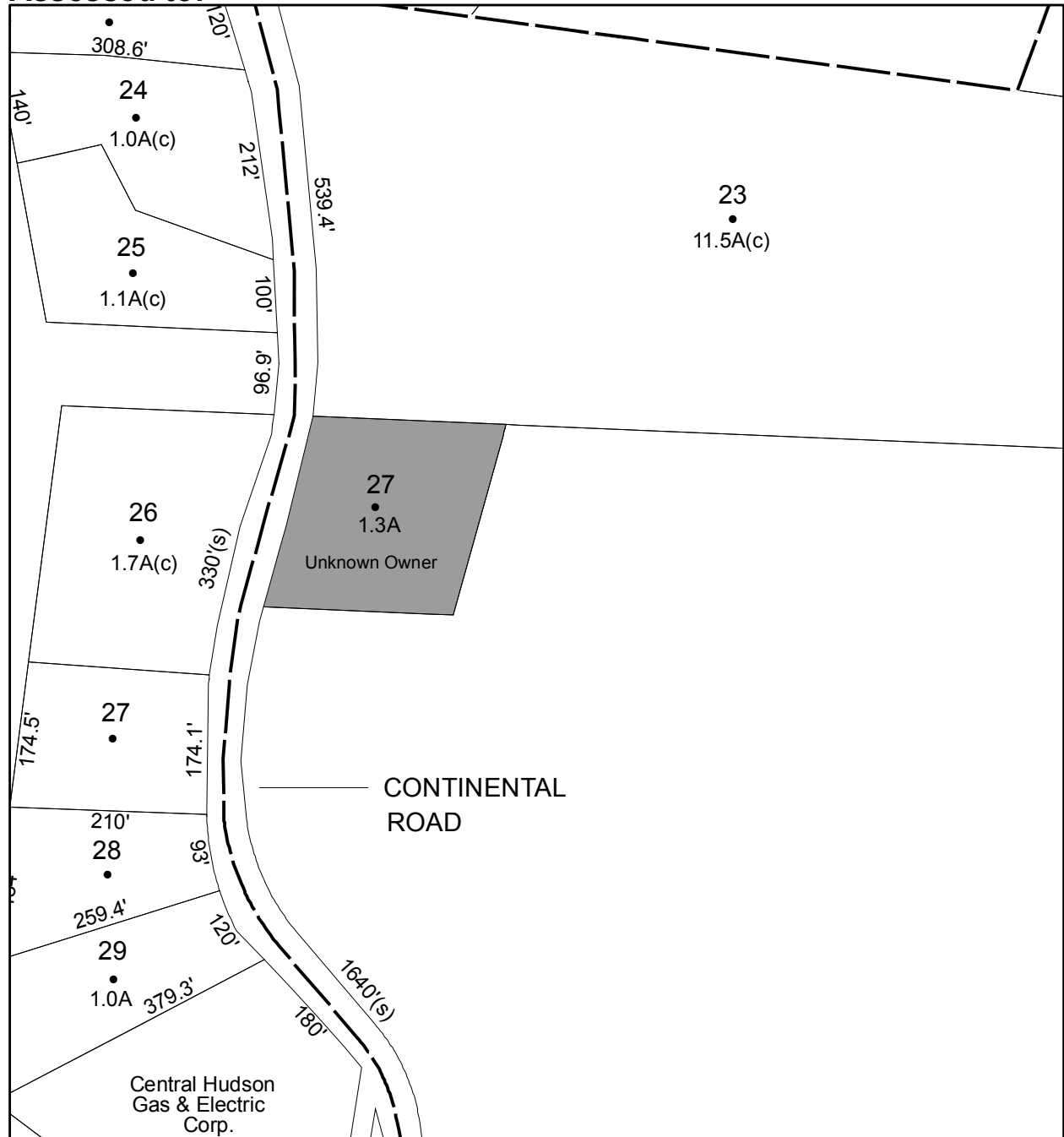
Front: 0

Depth: 0

**No Image  
Available**

Current Owner:

Assessed to: UNKNOWN OWNER





# Parcel # 269

TOWN OF: WAWARSING

SBL: 83.10-3-26

Property Class: 418

Inns, Lodges, Boarding and Rooming Houses,

Location: 56 MAIN ST

Oldest Year of Tax: 2014 G

Amount: \$ 19,409

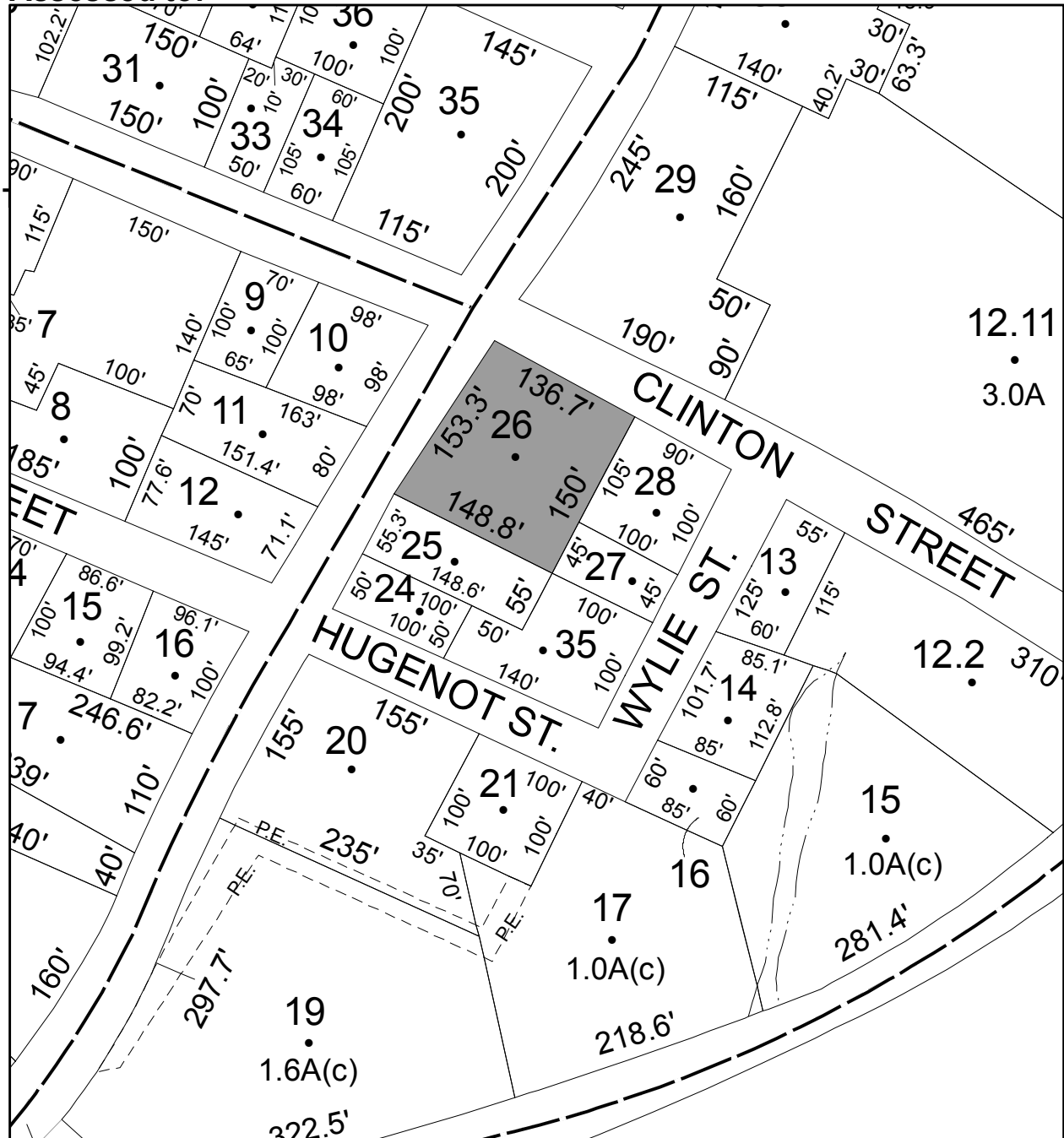
Acres:

Front: 150

Depth: 150

Current Owner: NICOSIA SALVATORE

Assessed to: NICOSIA SALVATORE NICOSIA CYNTHIA



# Parcel # 270

TOWN OF: WAWARSING

SBL: 83.34-1-3

Property Class: 314

Rural Vacant Lots of 10 Acres or Less

Location: TOW PATH RD

Oldest Year of Tax: 2010 G

Amount: \$ 6,201

Acres: 2.8

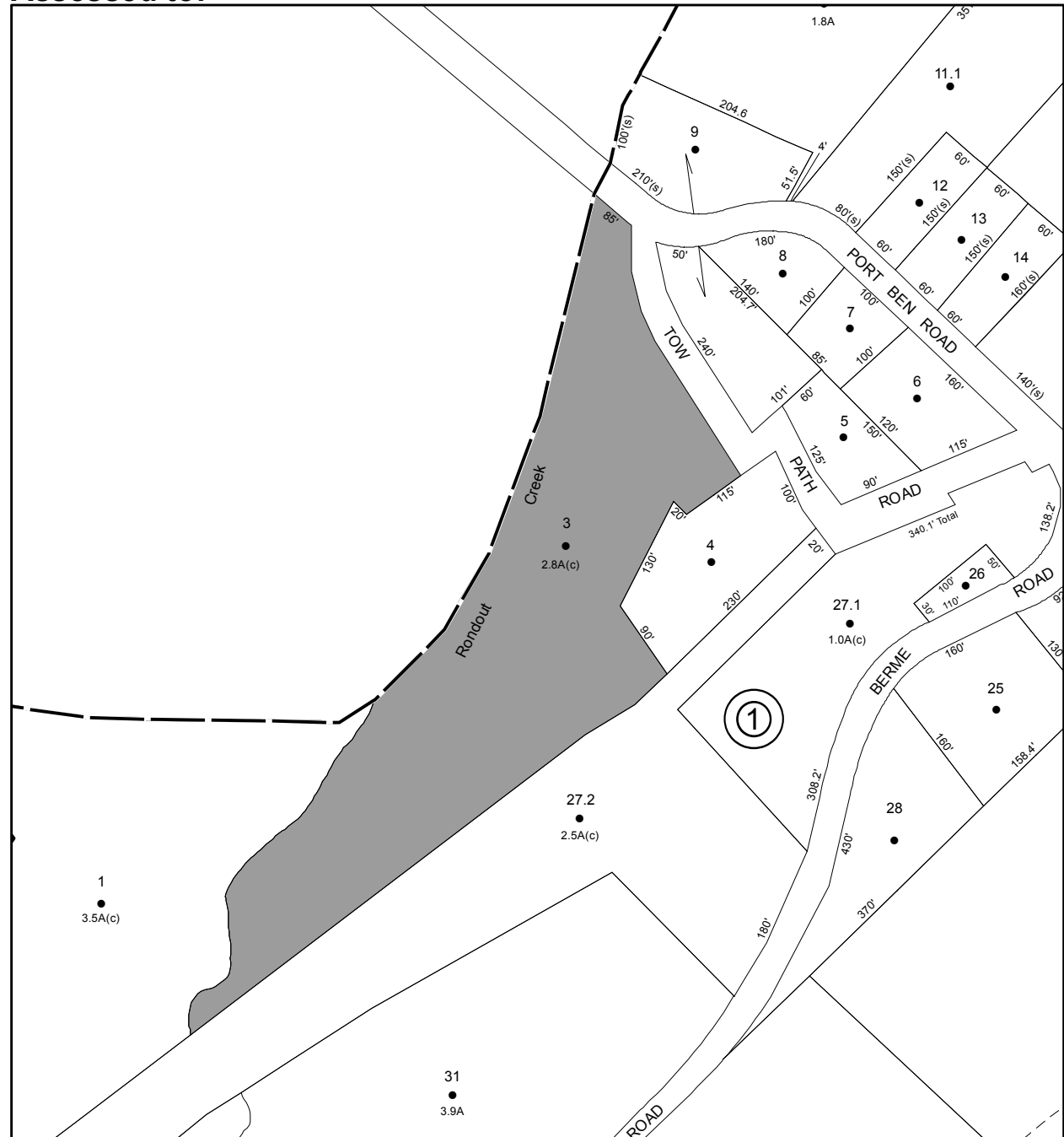
Front: 0

Depth: 0

Current Owner:

Assessed to: HARRISON ANTHONY J.P. HARRISON JENNIFER E

**No Image Available**





# Parcel # 271

TOWN OF: WAWARSING

SBL: 83.34-1-4

Property Class: 270  
Mobile Home

Location: 16 TOW PATH RD

Oldest Year of Tax: 2010 G

Amount: \$ 25,759

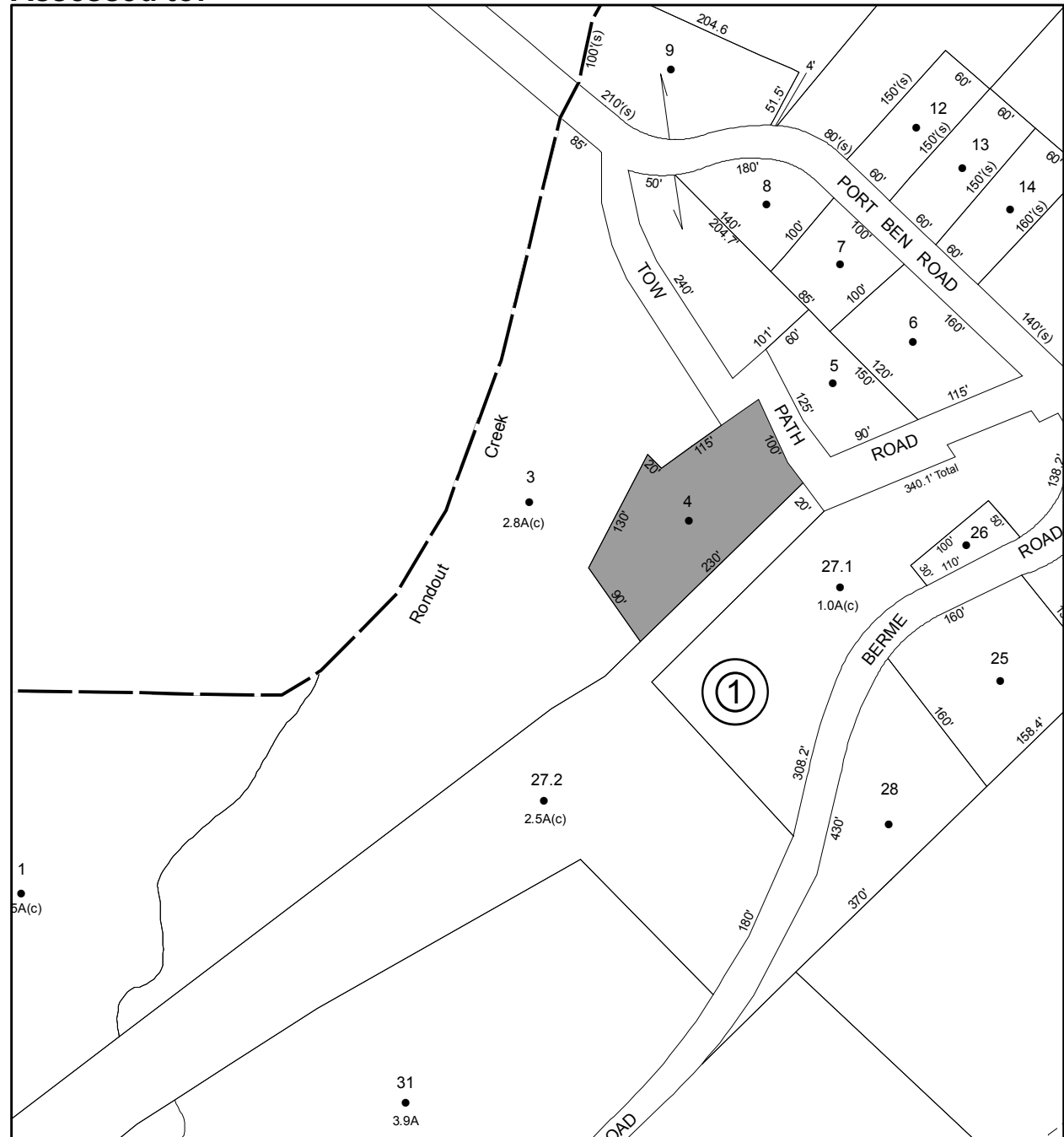
Acres: 1

Front: 0

Depth: 0

Current Owner:

Assessed to: HARRISON ANTHONY J.P. HARRISON JENNIFER E



# Parcel # 272

TOWN OF: WAWARSING

SBL: 83.34-1-20

Property Class: 311  
Residential Vacant Land

Location: 911 BERME RD

Oldest Year of Tax: 2012 G

Amount: \$ 4,006

Acres: 0

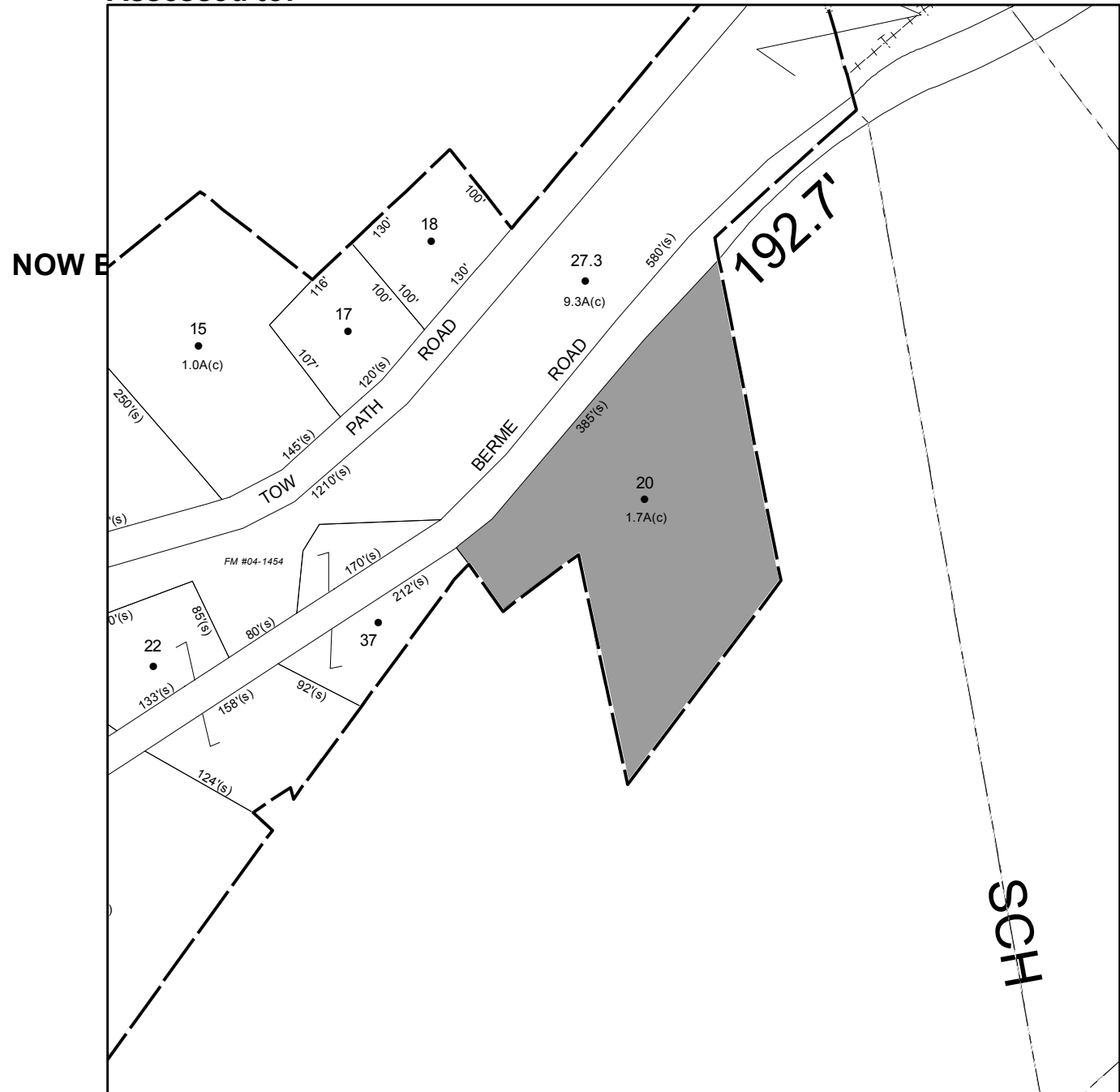
Front: 0

Depth: 0

**No Image Available**

Current Owner:

Assessed to: DUMOND AUGUST



# Parcel # 273

TOWN OF: WAWARSING

SBL: 84.1-2-12.200

Property Class: 314

Rural Vacant Lots of 10 Acres or Less

Location: DECKER LN

Oldest Year of Tax: 2012 G

Amount: \$ 5,966

Acres: 6.8

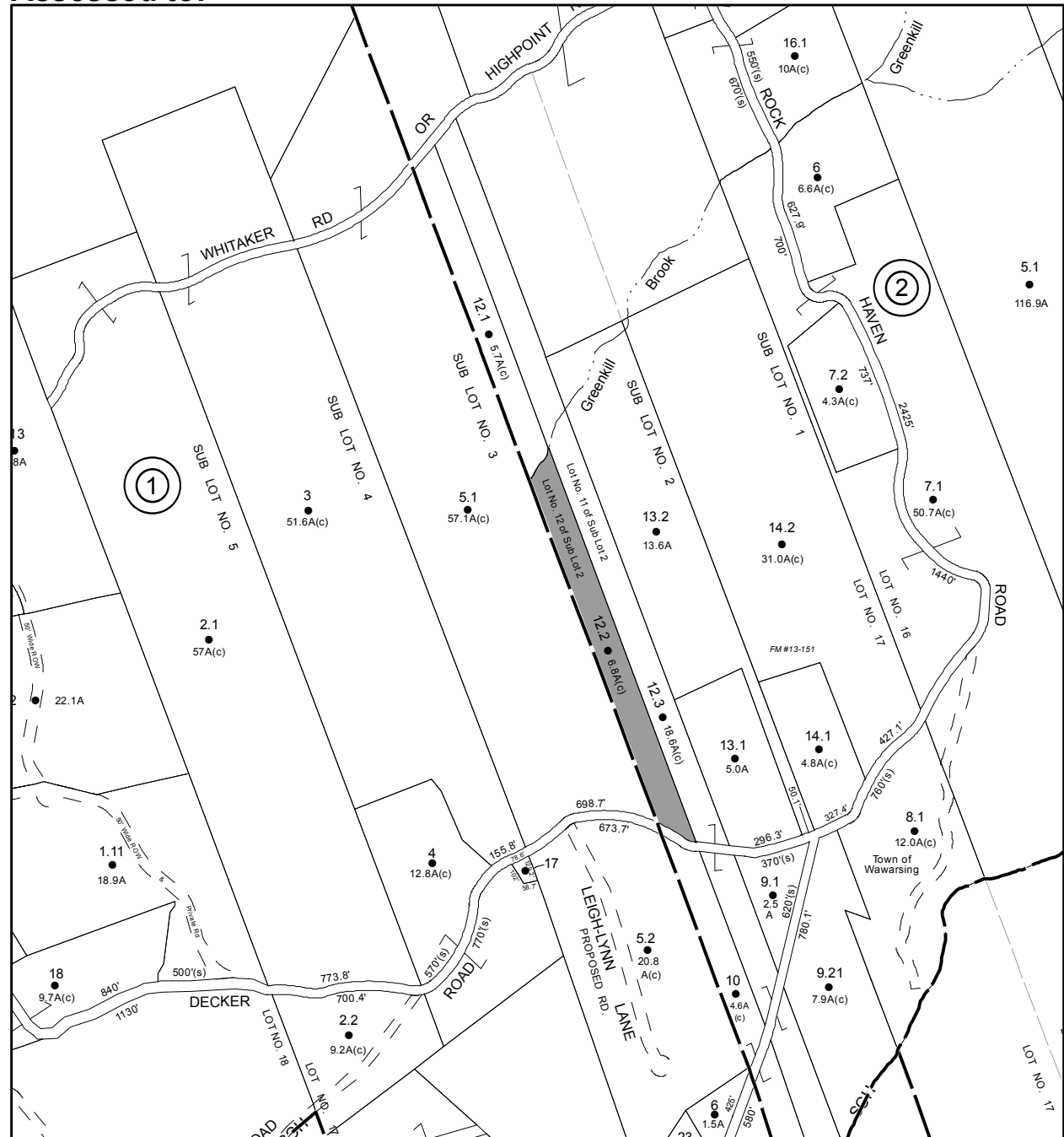
Front: 0

Depth: 0

No Image Available

Current Owner:

Assessed to: DECKER ELLEN



# Parcel # 274

TOWN OF: WAWARSING

SBL: 84.1-2-12.300

Property Class: 322

Residential Vacant Land Over 10 Acres

Location: DECKER LN

Oldest Year of Tax: 2012 G

Amount: \$ 8,504

Acres: 18.6

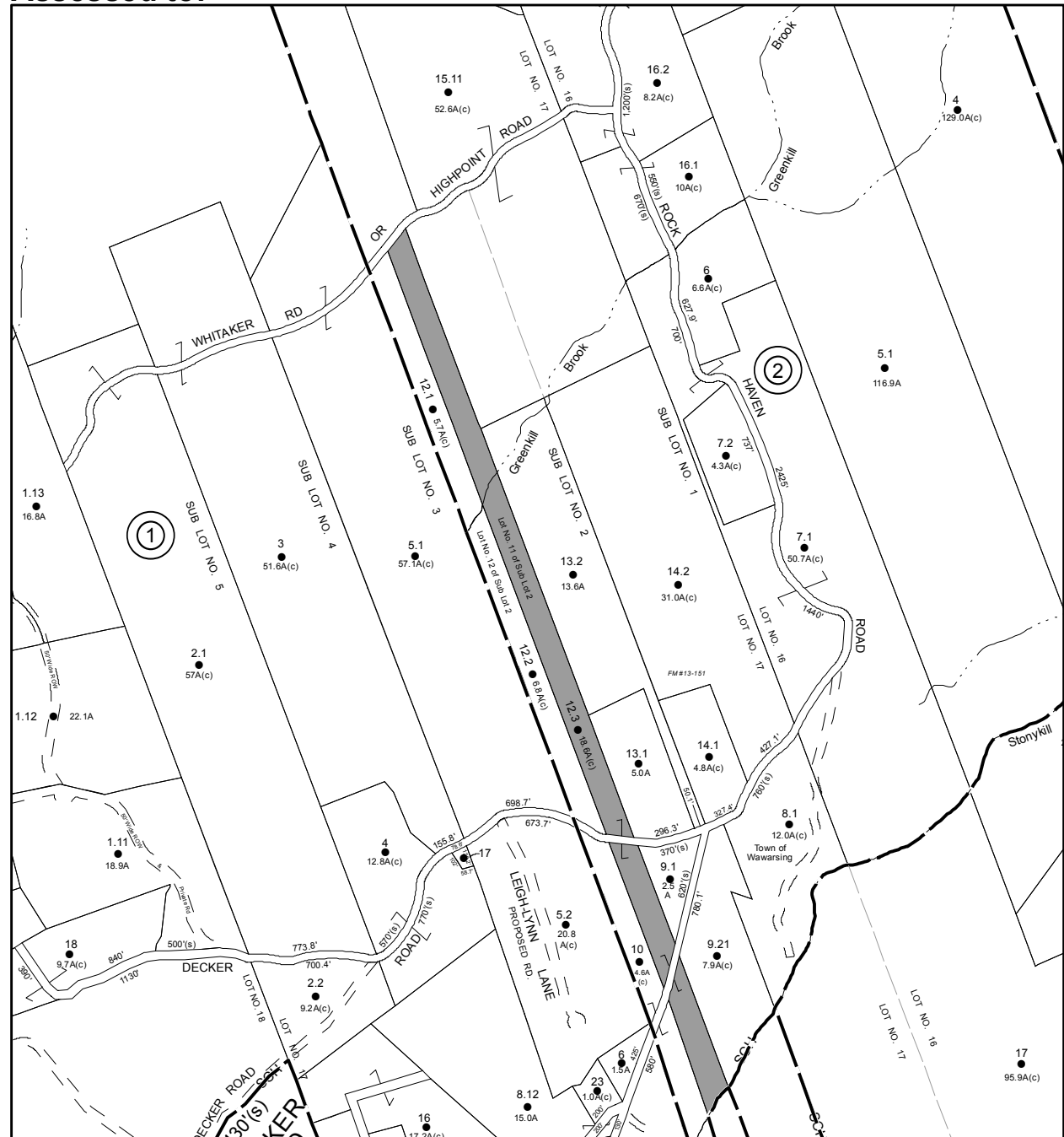
Front: 0

Depth: 0

No Image Available

Current Owner:

Assessed to: LOUNSBERY JAMES



**Parcel # 275**

**TOWN OF: WAWARSING**

**SBL: 84.1-2-15.120**

**Property Class: 322**

**Residential Vacant Land Over 10 Acres**

**Location: HIGHPOINT RD**

**Oldest Year of Tax: 2012 G**

**Amount: \$ 6,387**

**Acres: 22**

**Front: 0**

**Depth: 0**

**No Image Available**

**Current Owner:**

**Assessed to: FOORD ANDREW GREEN**



# Parcel # 276

TOWN OF: WAWARSING

SBL: 90.4-1-32.100

Property Class: 322

Residential Vacant Land Over 10 Acres

Location: TEMPALONI RD

Oldest Year of Tax: 2014 G

Amount: \$ 12,447

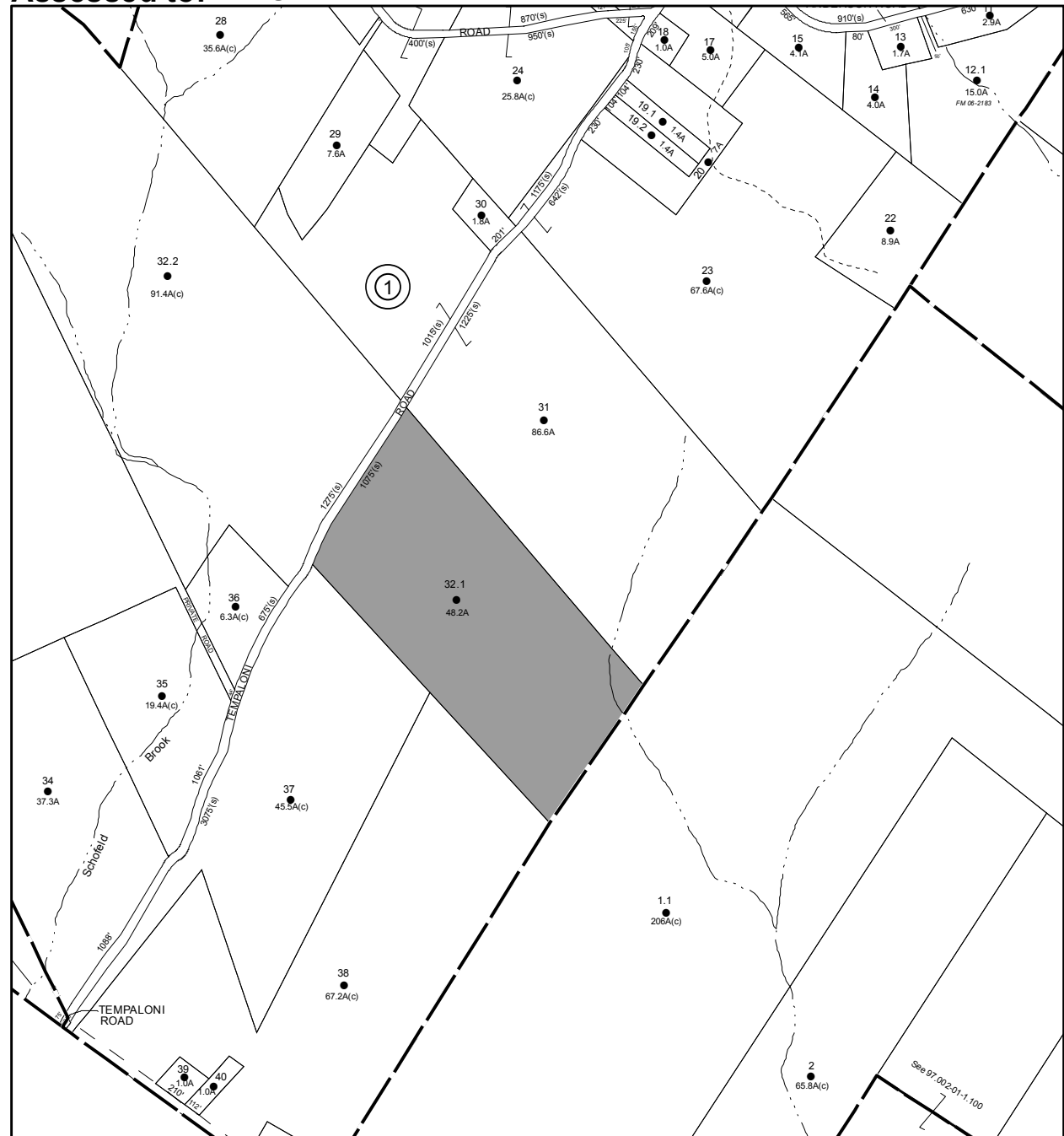
Acres: 48.2

Front: 0

Depth: 0

Current Owner:

Assessed to: PENZA LYDIA



# Parcel # 277

TOWN OF: WAWARSING

SBL: 90.4-3-48.100

Property Class: 314

Rural Vacant Lots of 10 Acres or Less

Location: CHERRY LN

Oldest Year of Tax: 2014 G

Amount: \$ 2,299

Acres: 0.68

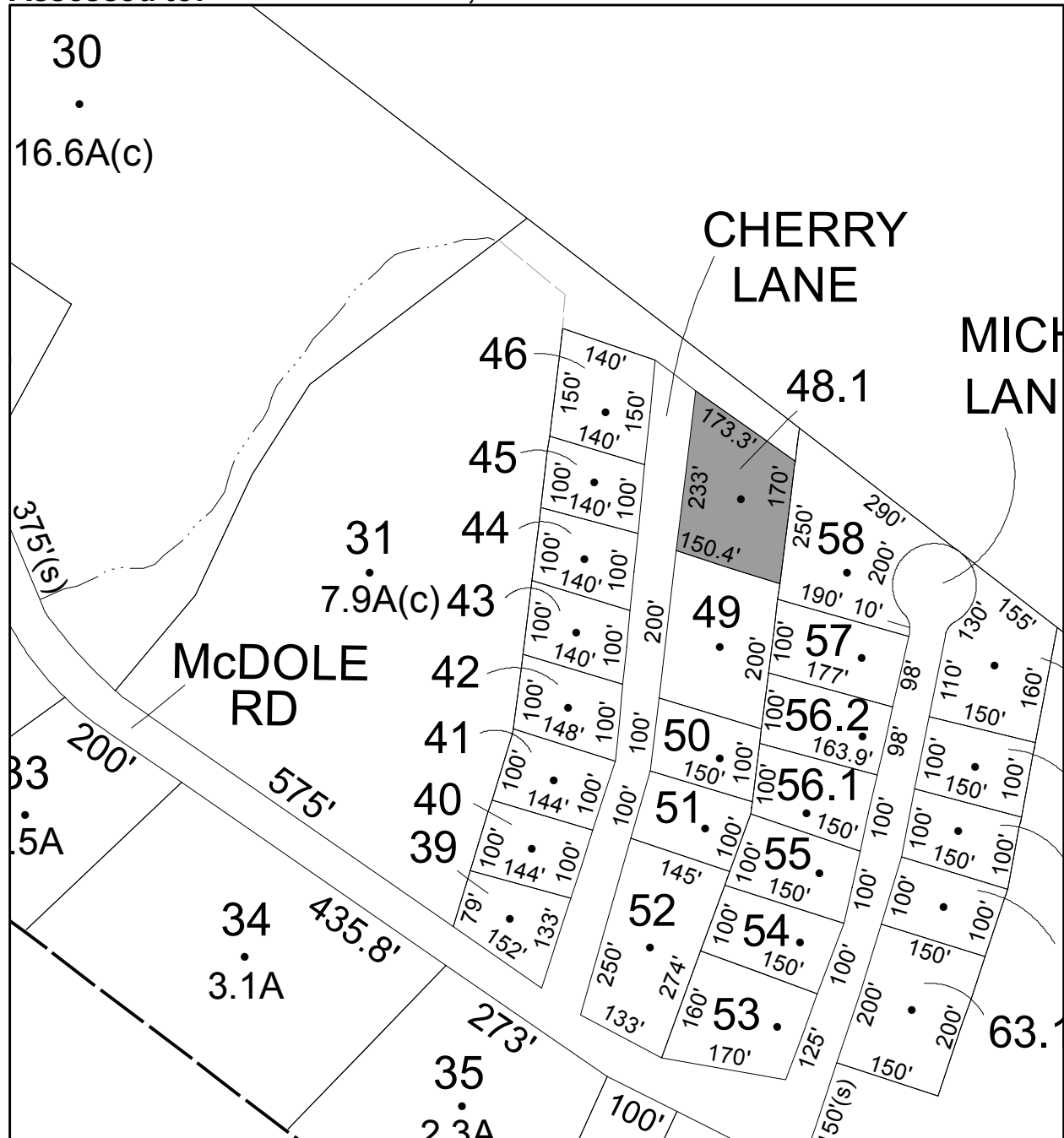
Front: 0

Depth: 0

**No Image Available**

Current Owner:

Assessed to: 770 DEVELOPMENT, LLC



# Parcel # 280

TOWN OF: WAWARSING

SBL: 97.2-1-15

Property Class: 417  
Camps, Cottages, Bungalows

Location: 1421 OLD RT 209

Oldest Year of Tax: 2014 G

Amount: \$ 43,915

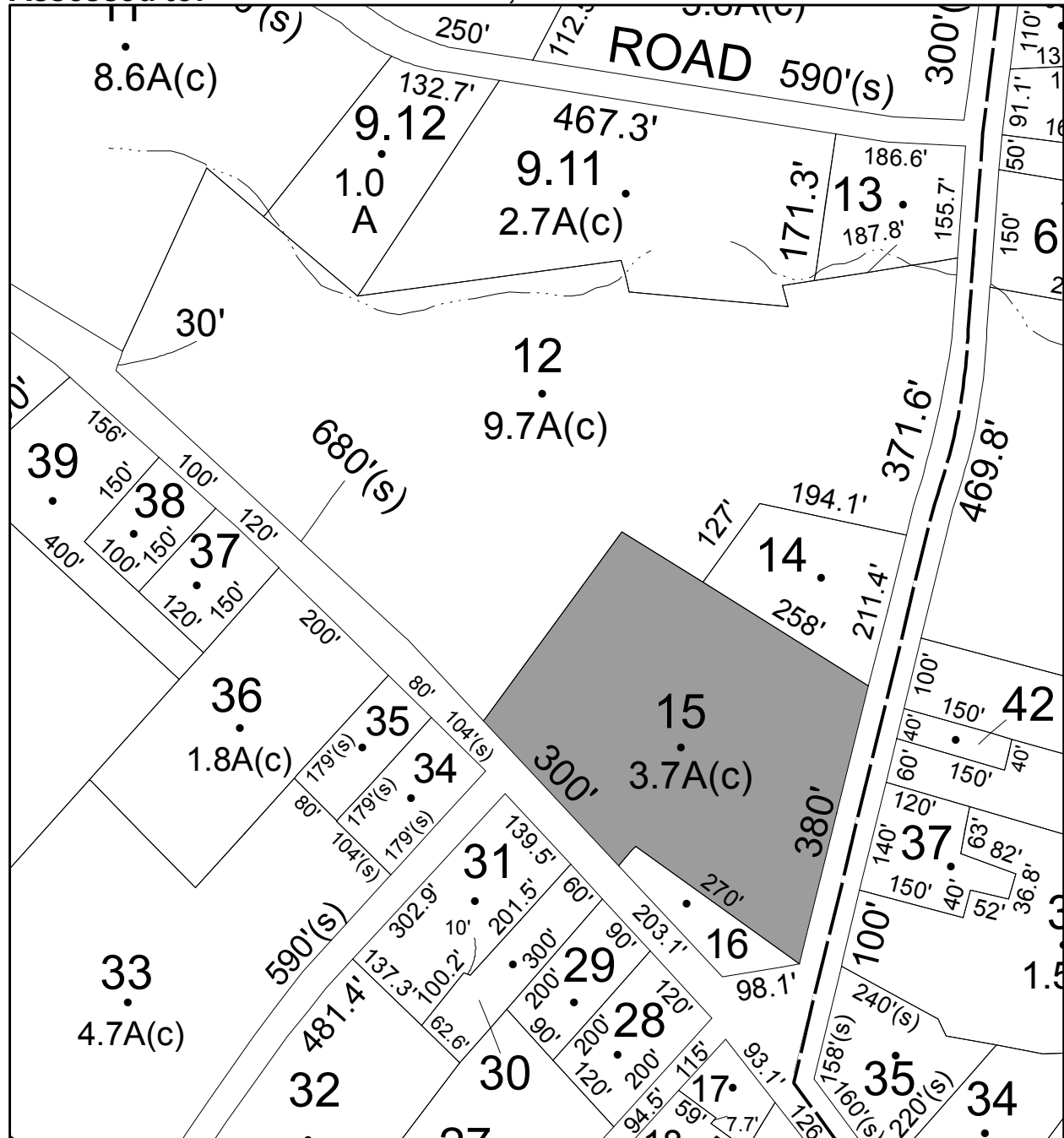
Acres: 3.7

Front: 0

Depth: 0

Current Owner:

Assessed to: UPSTATE PRIME PROP, LLC





# Parcel # 281

TOWN OF: WAWARSING

SBL: 98.1-2-15

Property Class: 312

Residential Land Including a Small Improvement

Location: 42 VISTA MARIA RD

Oldest Year of Tax: 2014 G

Amount: \$ 6,421

Acres: 1.5

Front: 0

Depth: 0

Current Owner: ENDZONE HOLDINGS LLC

Assessed to: ENDZONE HOLDINGS, LLC

