

# COUNTY OF ULSTER

## PUBLIC AUCTION



# 2018 MAP BOOK

# ***County of Ulster Public Auction***

## ***2018***

**NOTICE OF 1 DAY SALE AT PUBLIC AUCTION OF  
COUNTY LANDS  
QUIMBY THEATRE,  
VANDERLYN HALL  
ULSTER COUNTY COMMUNITY COLLEGE  
491 COTTEKILL RD  
STONE RIDGE, NEW YORK  
APRIL 26, 2018  
9:00 AM**

Pursuant to the resolution of the Ulster County Legislature authorizing the sale of the parcels listed, and in the matter of the foreclosure of tax liens by proceeding in rem pursuant to Article Eleven of the Real Property Tax Law by Ulster County, and all of which have remained, for more than three years, unredeemed, and for all of which the County Commissioner of Finance has made and delivered his deed to the County of Ulster for the same. Listed parcels may include properties deemed hazardous, to which the County of Ulster has not taken title. If a bid is accepted with respect to such a parcel, an amended judgment will be obtained to authorize the conveyance of same directly to the successful purchaser and successful purchaser shall agree to fully indemnify Ulster County with respect to such parcel.

Please take notice that in the event a parcel is not redeemed and is thereafter foreclosed, the County of Ulster assumes no responsibility for any personal property located at the foreclosed premises, and any such personal property shall, as of the time the property is thereafter sold at public auction, be deemed abandoned.

### **TERMS OF SALE**

1. The foregoing information and description are complete as far as the records and knowledge of the undersigned indicate. An express condition of this sale is that no warranty or representation is made as to the accuracy of any description or as to title. The County makes no representation that any parcel is

free from mortgages, liens, judgments, or encumbrances of any kind; that any building or improvements exist, even though the descriptions may state that the building or improvements exist thereon.

2. **Bidders should be aware that where property is located in a village there is the possibility of liens existing due to non-payment of village taxes. Bidders are advised to check on the status of such liens on the date of sale. In addition, any bidder should note that the county may or may not sign agreements with individual Villages to include in the sale the amount of delinquent village taxes. Whether or not such an agreement exists as to any particular parcel or Village may be ascertained from the County Commissioner of Finance on the date of sale.**
3. The County Commissioner of Finance reserves the right but shall not be obligated to provide any additional information regarding any parcel on the date of sale. Research should be done prior to auction by prospective bidder.
4. The right is reserved by the undersigned to withdraw any of the aforementioned parcels from such sale at any time before the same are struck down, or to reject any and all bids made at the time of the sale with respect thereto.
5. At the time and place of Auction, all purchasers will sign a memorandum of purchase wherein the purchaser affirms that he or she is not acting on behalf of the former owner(s).
6. At the time the premises are struck down, the successful bidder will be required **immediately** to pay at least **30%** of his/her bid by **cash, certified check, cashier's check or money order(s) and a separate check for \$185.00 or \$310.00, depending on the classification of the property, for the recording fee for the deed. All bids \$500 dollars and under must be paid in full at the time of the sale.** The balance of the said bid must be paid in **cash,**



- certified check, cashier's check or money order(s)** to the Ulster County Commissioner of Finance within **fifteen (15)** business days (**May 17, 2018**) from the time the premises are struck down or the offer shall be deemed withdrawn and the monies paid will be forfeited.
7. The County Commissioner of Finance or his representative may declare such brief recesses during conduct of the sale as may be reasonable and feasible.
  8. If a successful bidder wishes to immediately bid on a next property coming up for sale, he may delay payment on prior parcel until after the second parcel is sold.
  9. **Every bid made at the sale shall be deemed a firm offer to purchase, subject to acceptance or rejection by the Ulster County Legislature in its sole and absolute discretion.** If accepted, a **quitclaim deed** conveying the interest of the County in the parcel of land will be executed and delivered. The successful bidder is subject to the condition and covenant that the said County of Ulster shall in no event be or become liable for any defects in title so conveyed for any cause whatsoever, and no claim or demand of any nature shall ever be made against the said County of Ulster arising from such sale or proceedings leading thereto. In the event any offer is rejected by the Ulster County Legislature, the monies paid there under shall be promptly refunded.
  10. **Bids will not be submitted to the Legislature until they are paid in full. Transfer gains and E & A forms must be fully completed by a bidder to allow recording of the deed. If bidder fails to comply with these requirements, his/her bid will be rejected and money returned or forfeited.**
  11. The opening bid shall be the redemption amount listed for each property except, in instances where the County Commissioner of Finance has established a lower minimum. Succeeding bids must be made in multiples of at least \$100. Interest is not paid on bids rejected by the County Legislature.
  12. **The purchaser of any of said parcels shall, at the time and place of sale, sign a memorandum of his/her offer to purchase and an agreement to comply with the terms and conditions of sale herein contained, and to execute transfer gains and E & A forms to allow recording of the deed. When taking title to property in more than one name, please be specific as to the form of ownership you would like the deed to be in, i.e. (tenants in common, joint tenants with the right of survivorship or in the case of a married couple tenants by the entirety). There are significant differences in each form of ownership, so if one is unsure or has questions, a private attorney should be consulted.**
  13. Upon the approval of the purchase bid, the deed will be filed with the County Clerk.
  14. **POSSESSION OF PROPERTY IS FORBIDDEN UNTIL THE DEED IS RECORDED WITH THE ULSTER COUNTY CLERK CONVEYING TITLE TO THE PURCHASER. TITLE VESTS UPON THE RECORDING OF THE DEED.**
  15. SUCCESSFUL BIDDERS SHALL BE RESPONSIBLE FOR PAYMENT OF **2018-2019** SCHOOL TAXES, ANY VILLAGE OR TOWN WATER AND SEWER RENTS AND ASSESSMENTS, ANY OTHER APPLICABLE CHARGES (INCLUDING BUT NOT LIMITED TO, OMITTED AND PRO RATED TAXES, DEMOLITION CHARGES AND INTEREST AND PENALTIES), AND ALL SUBSEQUENT TAX LEVIES.
  16. Evictions, if necessary, are the sole responsibility of the successful bidder once the deed has been recorded in their name.
  17. All registered bidders are required to provide proper picture I.D. with a signature.

COUNTY OF ULSTER BY:  
Honorable Kenneth J. Ronk, Jr., Chairman,  
Ulster County Legislature

CONTACT INFORMATION:  
Burton Gulnick, Jr.  
Ulster County Commissioner of Finance

Phone: (845) 340-3297  
Website: [www.ulstercountyny.gov/finance](http://www.ulstercountyny.gov/finance)

**CODES FOR CLASSIFICATIONS**

**100 AGRICULTURAL**

**200 RESIDENTIAL**

**300 VACANT LAND**

**400 COMMERCIAL**

**500 RECREATION & ENTERTAINMENT**

**600 COMMUNITY SERVICES**

**700 INDUSTRIAL**

**800 PUBLIC SERVICES**

**900 WILD, FORESTED, CONSERVATION  
LANDS & PUBLIC PARKS**

## **IMPORTANT NOTICE**

**The County of Ulster strongly recommends that all prospective bidders thoroughly research and investigate any property(ies) they are planning on bidding on for judgments, liens, mortgages, exact location, description, physical condition and legal use prior to bidding at the auction.**

**IF YOU HAVE NOT THOROUGHLY RESEARCHED AND INVESTIGATED THE PROPERTY(IES) YOU PLAN ON BIDDING ON, AND/OR DO NOT HAVE THE CORRECT FORM OF PAYMENT IN PLACE AT THE TIME AND PLACE OF THE AUCTION, PLEASE DO NOT BID ON ANY OF THEM.**

**IF YOU ARE DISSATISFIED WITH YOUR PURCHASE AND DO NOT PAY YOUR BID BALANCE YOU WILL NOT RECEIVE YOUR MONIES BACK. MONIES PAID WILL BE FORFEITED.**

# Parcel # 1

TOWN OF: ESOPUS

SBL: 56.51-1-7

Property Class: 311  
Residential Vacant Land

Location: 49 CONNELLY RD

Oldest Year of Tax: 2013 G

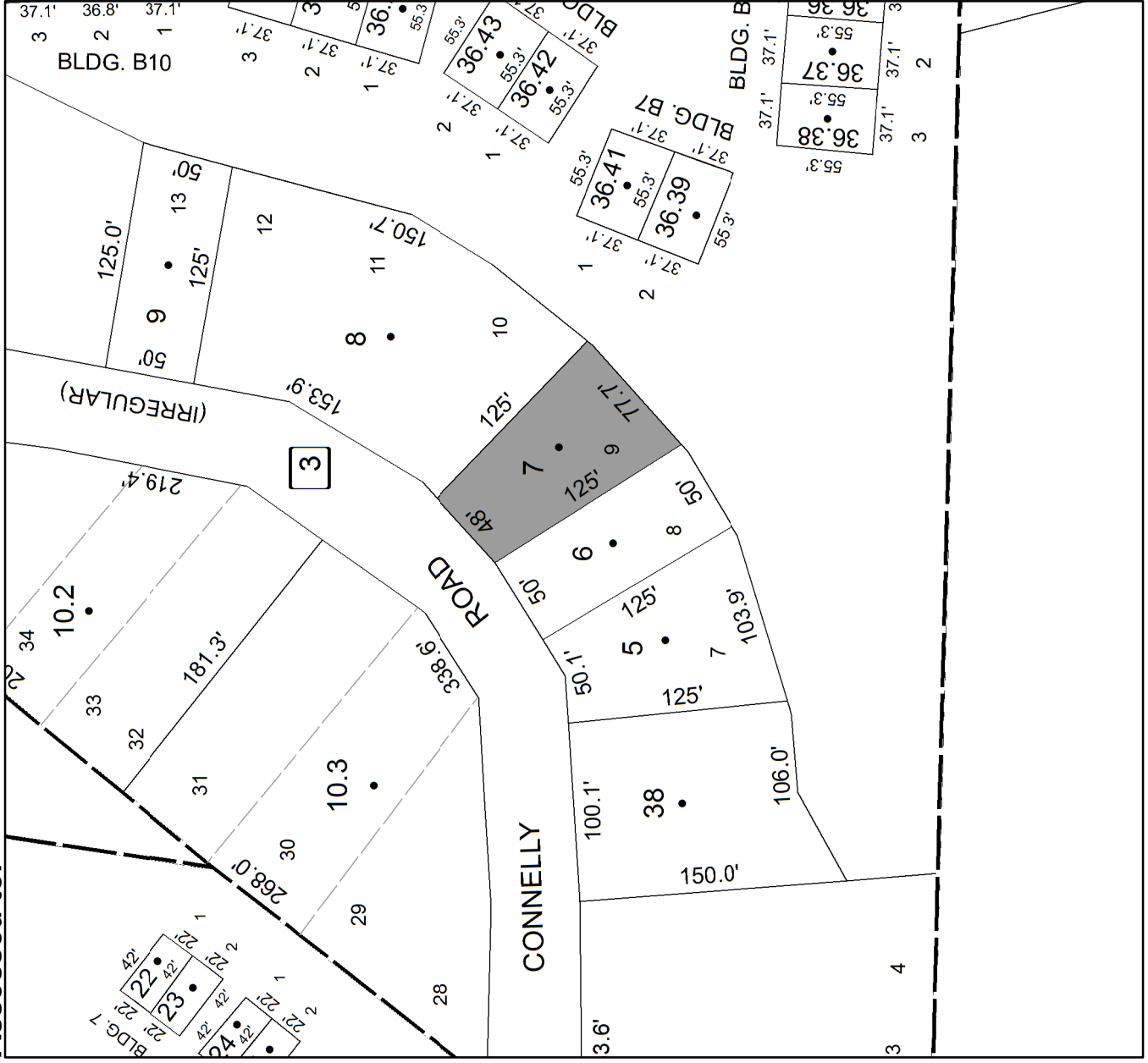
Amount: \$ 8,982

Acres: 0

Front: 48

Depth: 125

Current Owner: COUNTY OF ULSTER  
Assessed to: WHIPPLE GERALD C



**No Image  
Available**

# Parcel # 2

TOWN OF: ESOPUS

SBL: 63.3-4-8

Property Class: 311  
Residential Vacant Land

Location: 200 UNION CENTER RD

Oldest Year of Tax: 2014 G

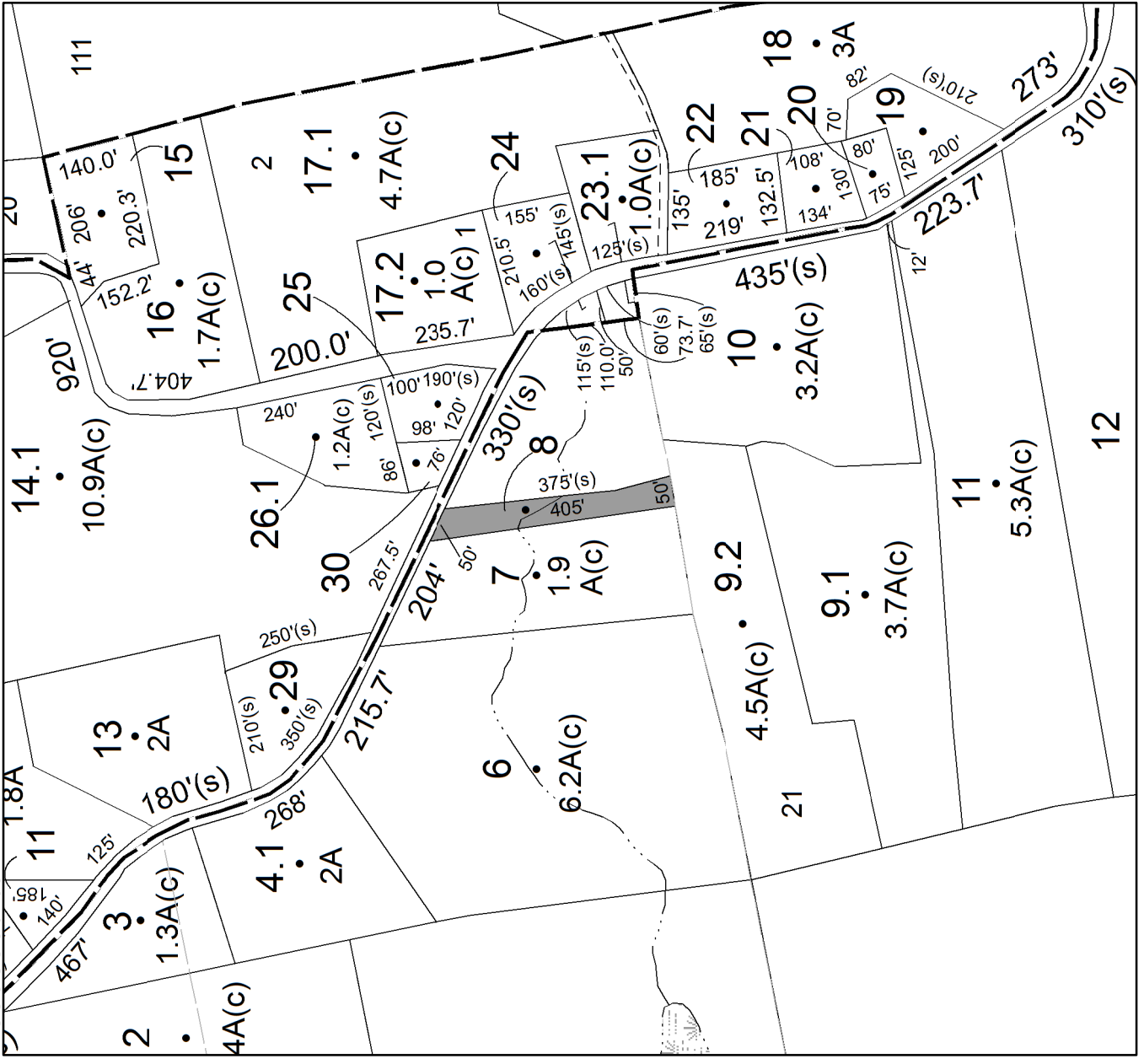
Amount: \$ 2,094

Acres: 0.48

Front: 0

Depth: 0

Current Owner: COUNTY OF ULSTER  
Assessed to: PLAYFORD KATHERINE PLAYFORD ROBERT



**No Image Available**

**Parcel # 3**

**TOWN OF: ESOPUS**

**SBL: 63.3-5-30**

**Property Class: 310**  
Residential

**Location: 193 UNION CENTER RD**

**Oldest Year of Tax: 2014 G**

**Amount: \$ 16,016**

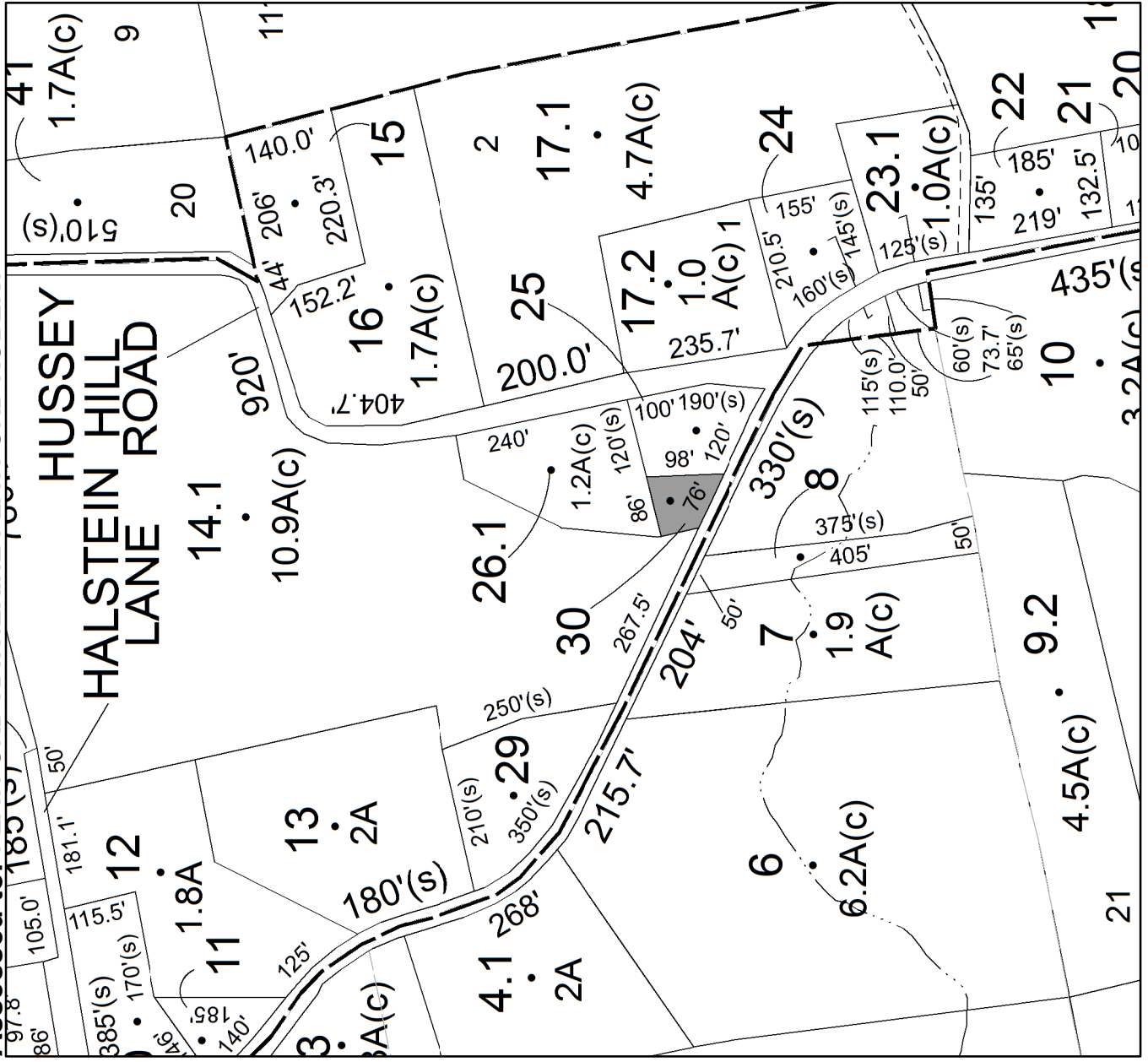
**Acres: 0.14**

**Front: 0**

**Depth: 0**

**No Image  
Available**

**Current Owner: COUNTY OF ULSTER**  
**Assessed to: PLAYFORD KATHERINE PLAYFORD ROBERT**



**Parcel # 4**

**TOWN OF: ESOPUS**

**SBL: 63.3-7-10**

**Property Class: 322**

**Residential Vacant Land Over 10 Acres**

**Location: CARNEY RD**

**Oldest Year of Tax: 2015 G**

**Amount: \$ 3,563**

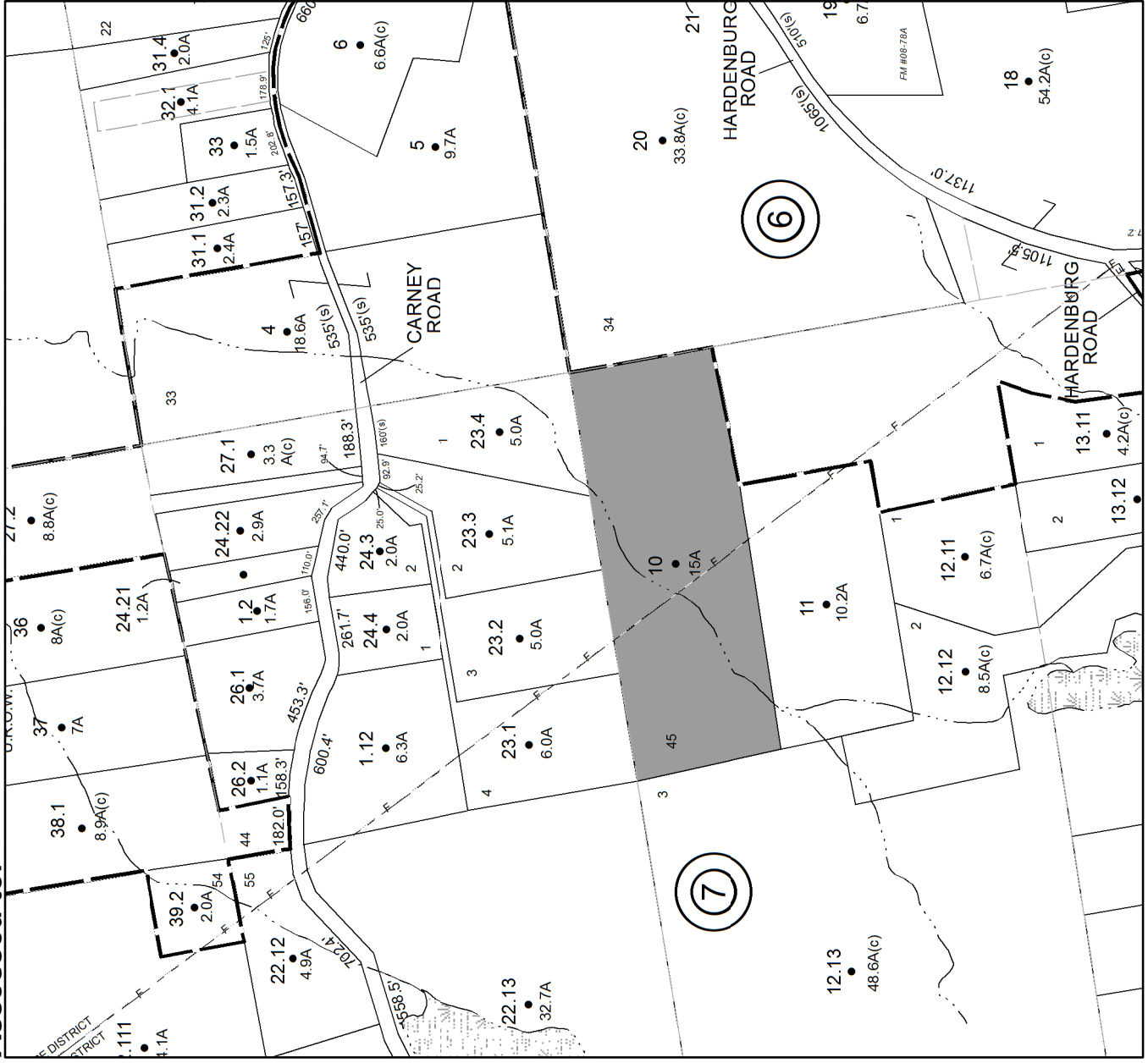
**Acres: 15**

**Front: 0**

**Depth: 0**

**Current Owner:**

**Assessed to: STERNGASS RUBIN-GUSLER C GOLDBERG A BUONOCORE**



**No Image  
Available**



**Parcel # 5**

**TOWN OF: ESOPUS**

**SBL: 63.3-7-11**

**Property Class: 322**

**Residential Vacant Land Over 10 Acres**

**Location: HARDENBURG ROAD OFF**

**Oldest Year of Tax: 2015 G**

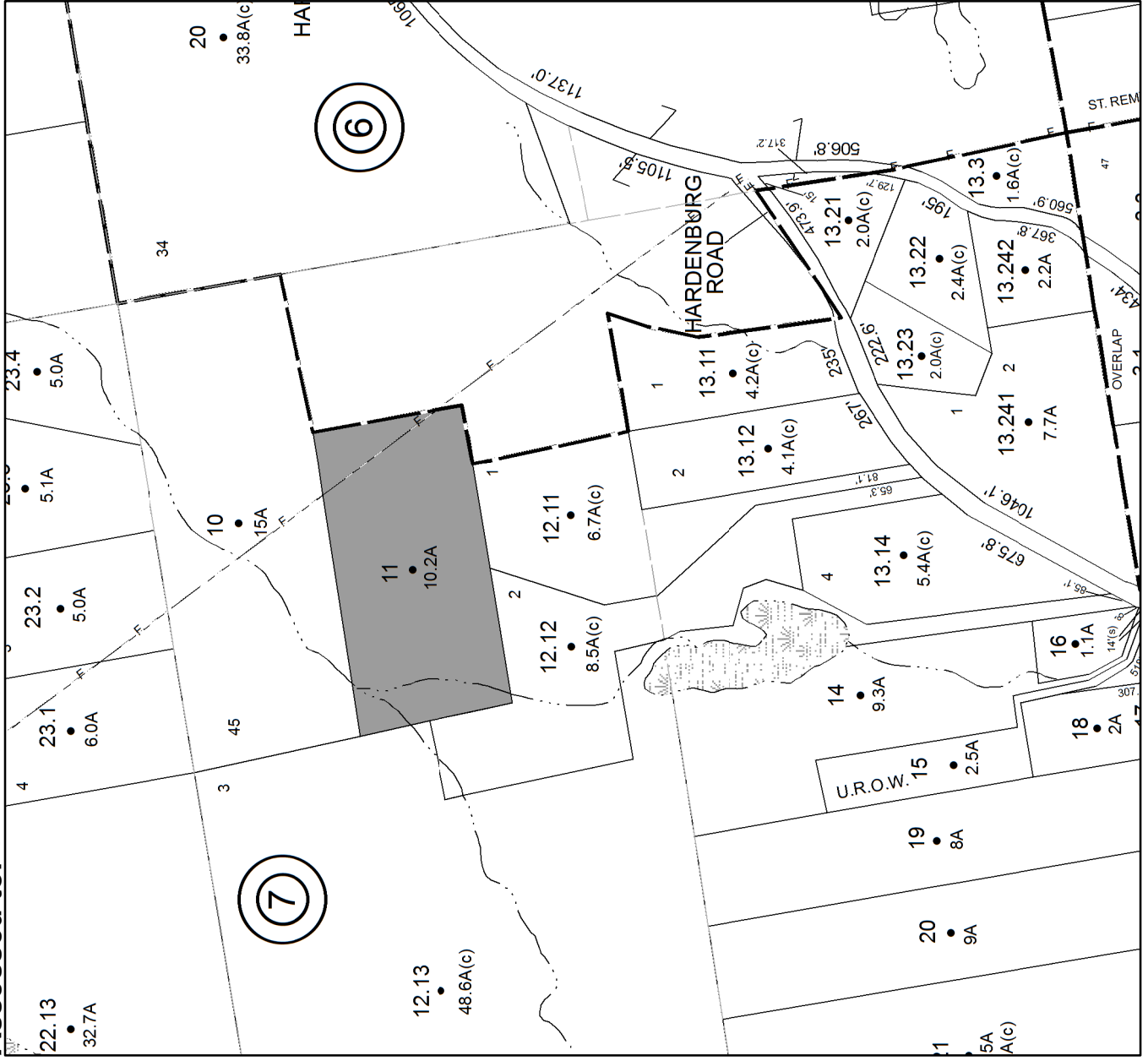
**Amount: \$ 2,077**

**Acres: 10.2**

**Front: 0**

**Depth: 0**

**Current Owner:  
Assessed to: STERNGASS RUBIN**



**No Image  
Available**

# Parcel # 6

TOWN OF: ESOPUS

SBL: 63.3-7-23.300

Property Class: 314

Rural Vacant Lots of 10 Acres or Less

Location: CARNEY RD

Oldest Year of Tax: 2011 G

Amount: \$ 15,999

Acres: 5.09

Front: 0

Depth: 0

Current Owner: SPERMAN, CRIS A/K/A GUSLER, BUONOCORE REBA, GOLDBERG  
Assessed to: SPERMAN CRIS SPERMAN OTHERS



**No Image  
Available**

**Parcel # 7**

**TOWN OF: ESOPUS**

**SBL: 63.4-1-3**

**Property Class: 314**

**Rural Vacant Lots of 10 Acres or Less**

**Location:**

**Oldest Year of Tax: 2015 G**

**Amount: \$ 1,841**

**Acres: 1.5**

**Front: 0**

**Depth: 0**

**Current Owner:  
Assessed to: MARKLE ISAAC**



**No Image  
Available**

# Parcel # 8

TOWN OF: ESOPUS

SBL: 63.4-1-4

Property Class: 314

Rural Vacant Lots of 10 Acres or Less

Location:

Oldest Year of Tax: 2015 G

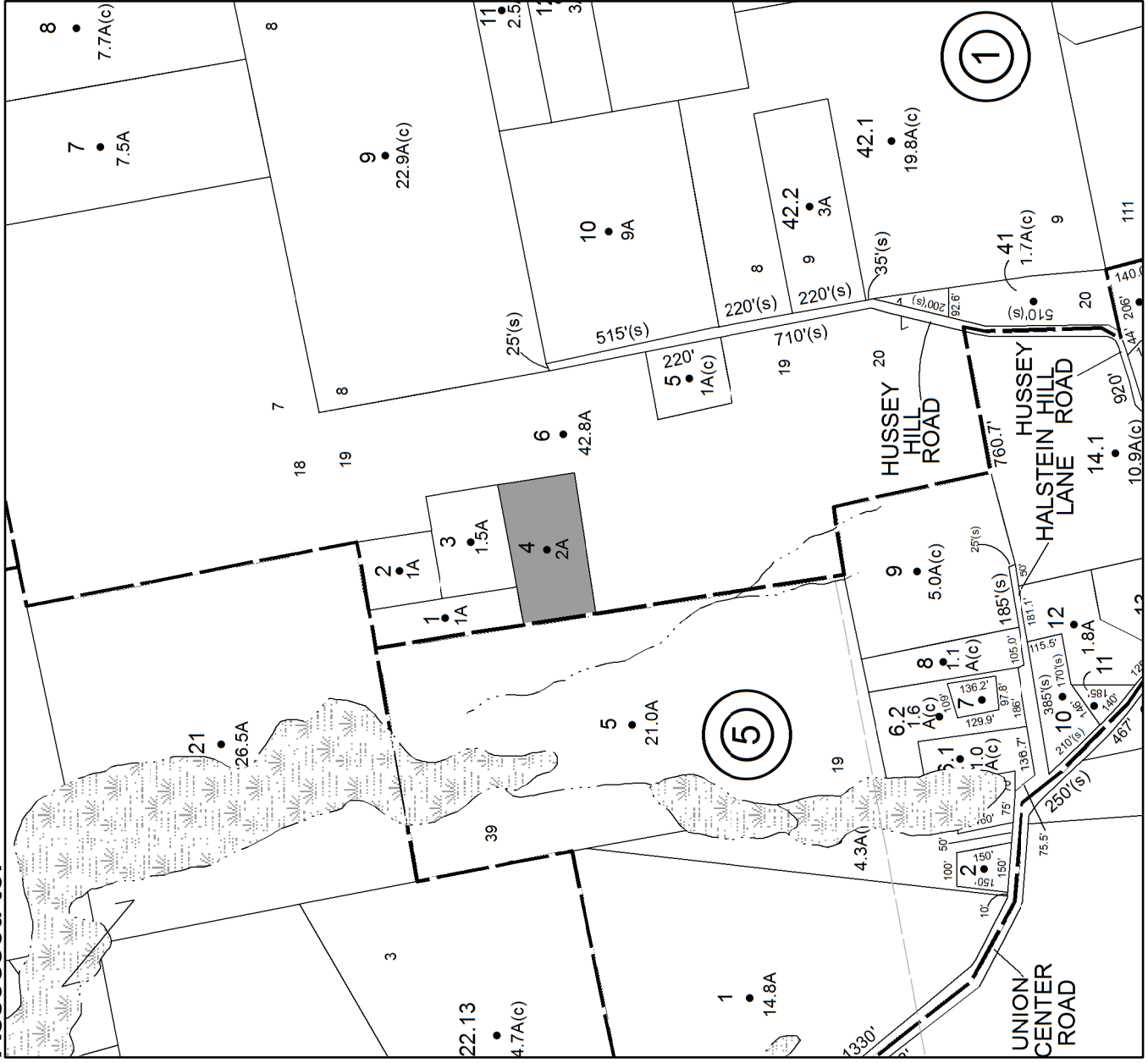
Amount: \$ 2,202

Acres: 2

Front: 0

Depth: 0

Current Owner:  
Assessed to: MARKLE ISAAC



**No Image  
Available**

**Parcel # 9**

**TOWN OF: ESOPUS**

**SBL: 63.4-6-11.110**

**Property Class: 311  
Residential Vacant Land**

**Location: UNION CTR RD**

**Oldest Year of Tax: 2012 G**

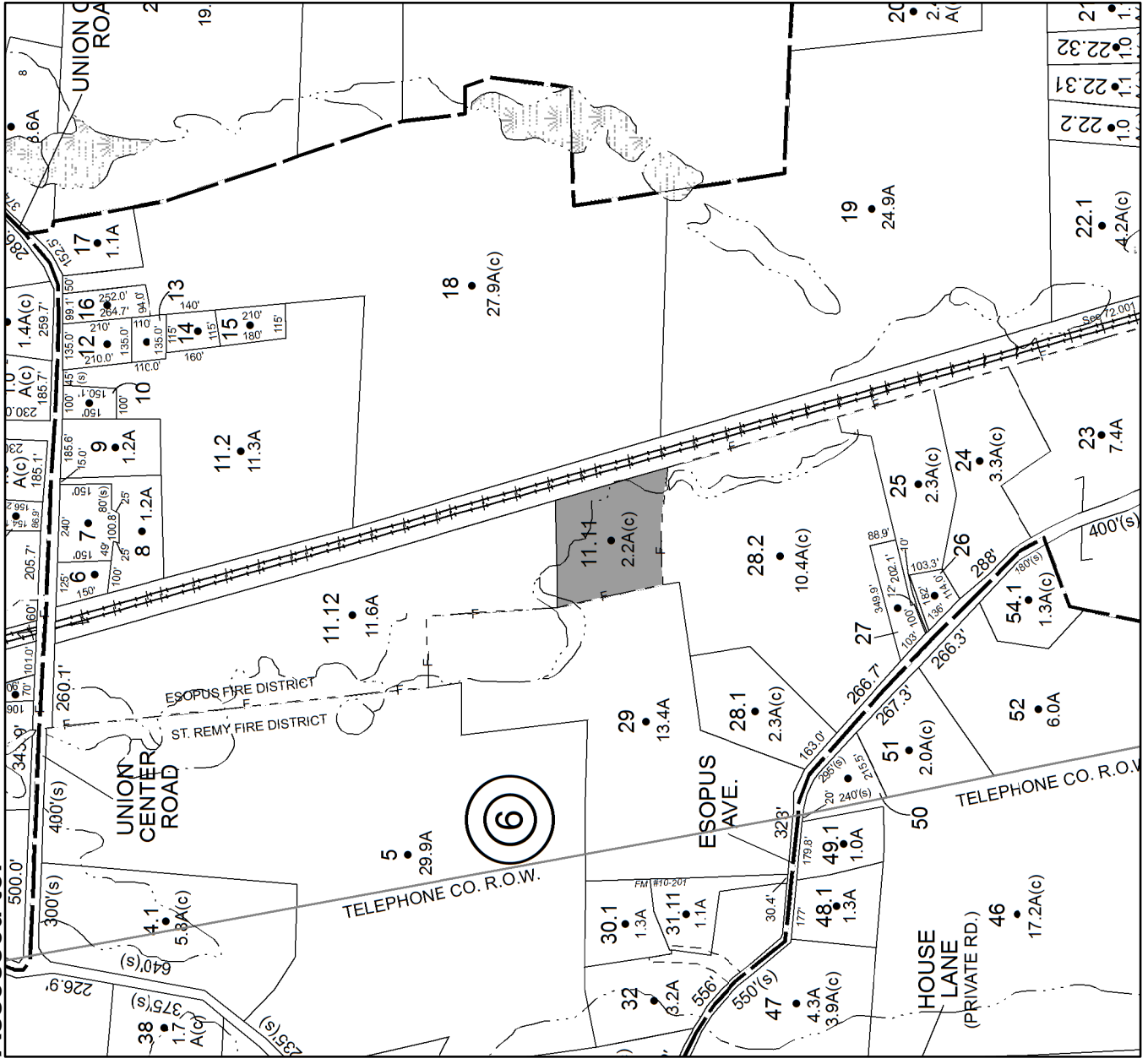
**Amount: \$ 1,727**

**Acres: 2.2**

**Front: 0**

**Depth: 0**

**Current Owner: COUNTY OF ULSTER  
Assessed to: IRVING THOMAS**



**No Image  
Available**

**Parcel # 10**

**TOWN OF: ESOPUS**

**SBL: 63.6-2-15**

**Property Class: 210**  
**One Family Year**

**Location: 206 ALDA DR**


**Oldest Year of Tax: 2015 G**

**Amount: \$ 30,109**

**Acres: 0.49**

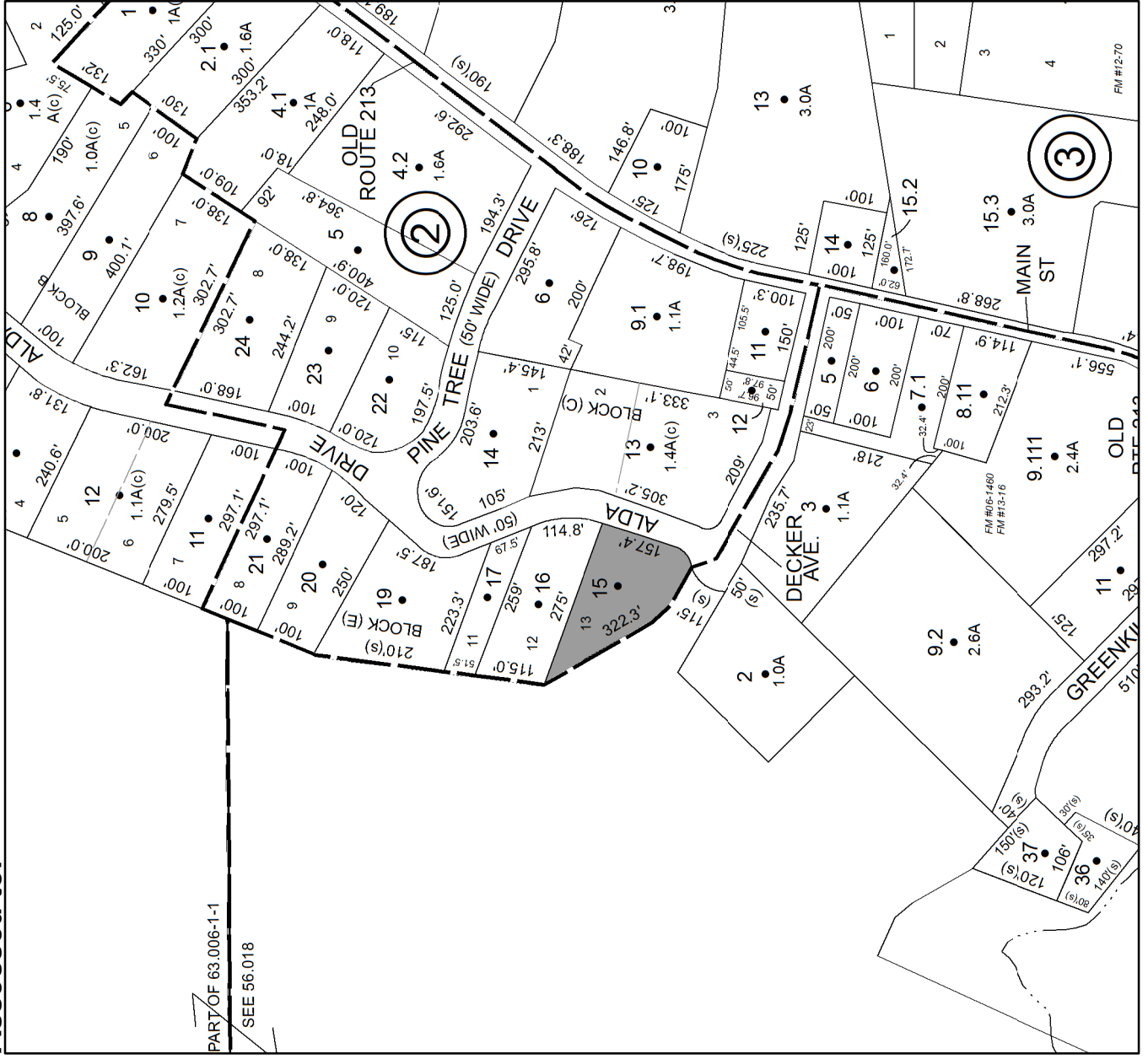
**Front: 0**

**Depth: 0**



**Current Owner:**

**Assessed to: ELLSWORTH DOUGLAS W ELLSWORTH KATHI J**





**Parcel # 11**

**TOWN OF: ESOPUS**

**SBL: 71.3-6-24**

**Property Class: 270**  
Mobile Home

**Location: 897 COW HOUGH RD**

**Oldest Year of Tax: 2015 G**

**Amount: \$ 5,943**

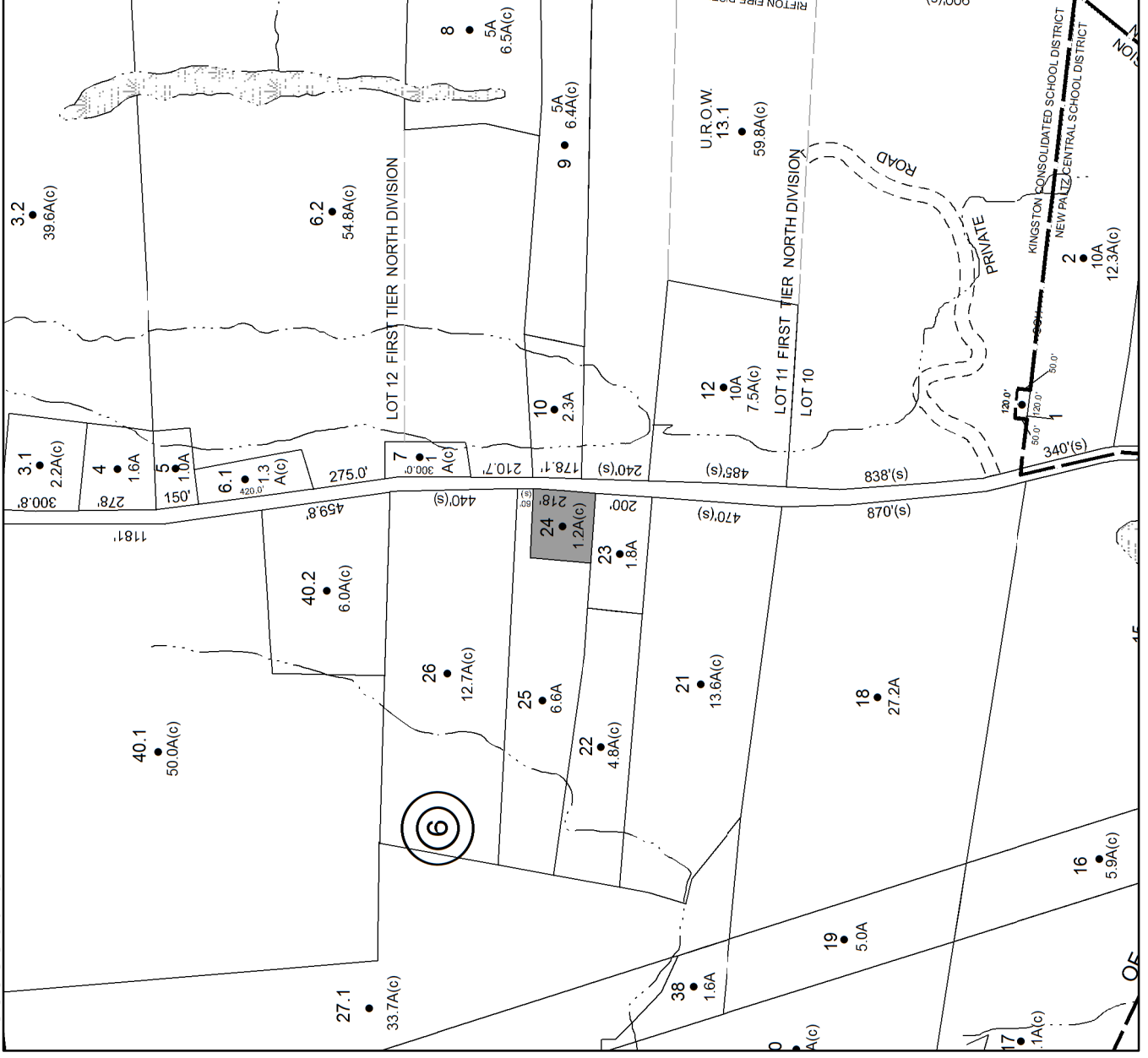
**Acres: 1.2**

**Front: 0**

**Depth: 0**



**Current Owner:**  
**Assessed to: WILSON MARY G**



# Parcel # 12

TOWN OF: ESOPUS

SBL: 71.4-3-17

Property Class: 260  
Seasonal Residences

Location: 57 COTTAGE CT

Oldest Year of Tax: 2015 G

Amount: \$ 14,420

Acres: 1

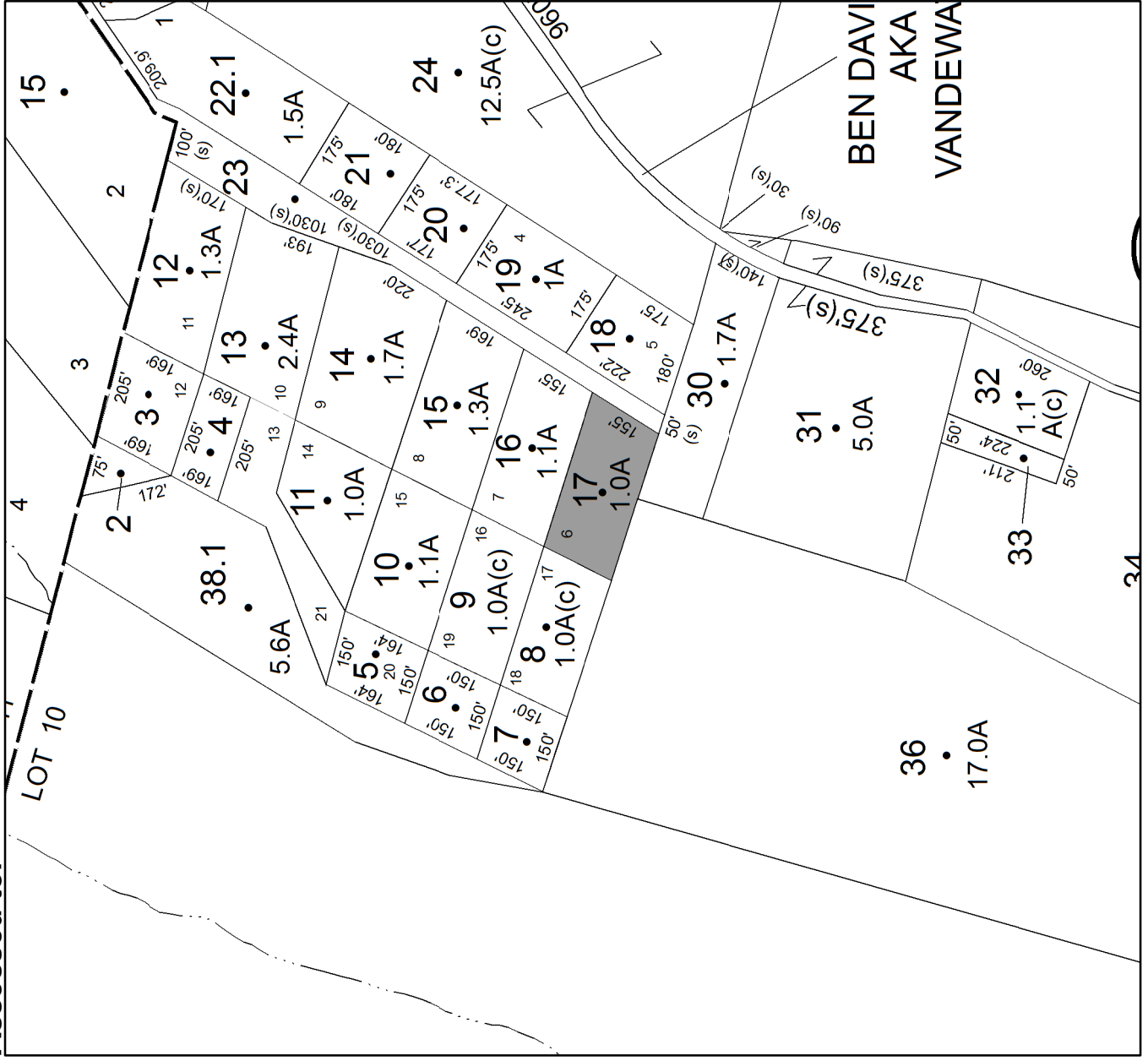
Front: 0

Depth: 0



Current Owner:

Assessed to: KLEMCHUCK MICHAEL



# Parcel # 13

TOWN OF: ESOPUS

SBL: 72.3-1-41

Property Class: 210  
One Family Year

Location: 15 RIVERBY

Oldest Year of Tax: 2014 G

Amount: \$ 55,743

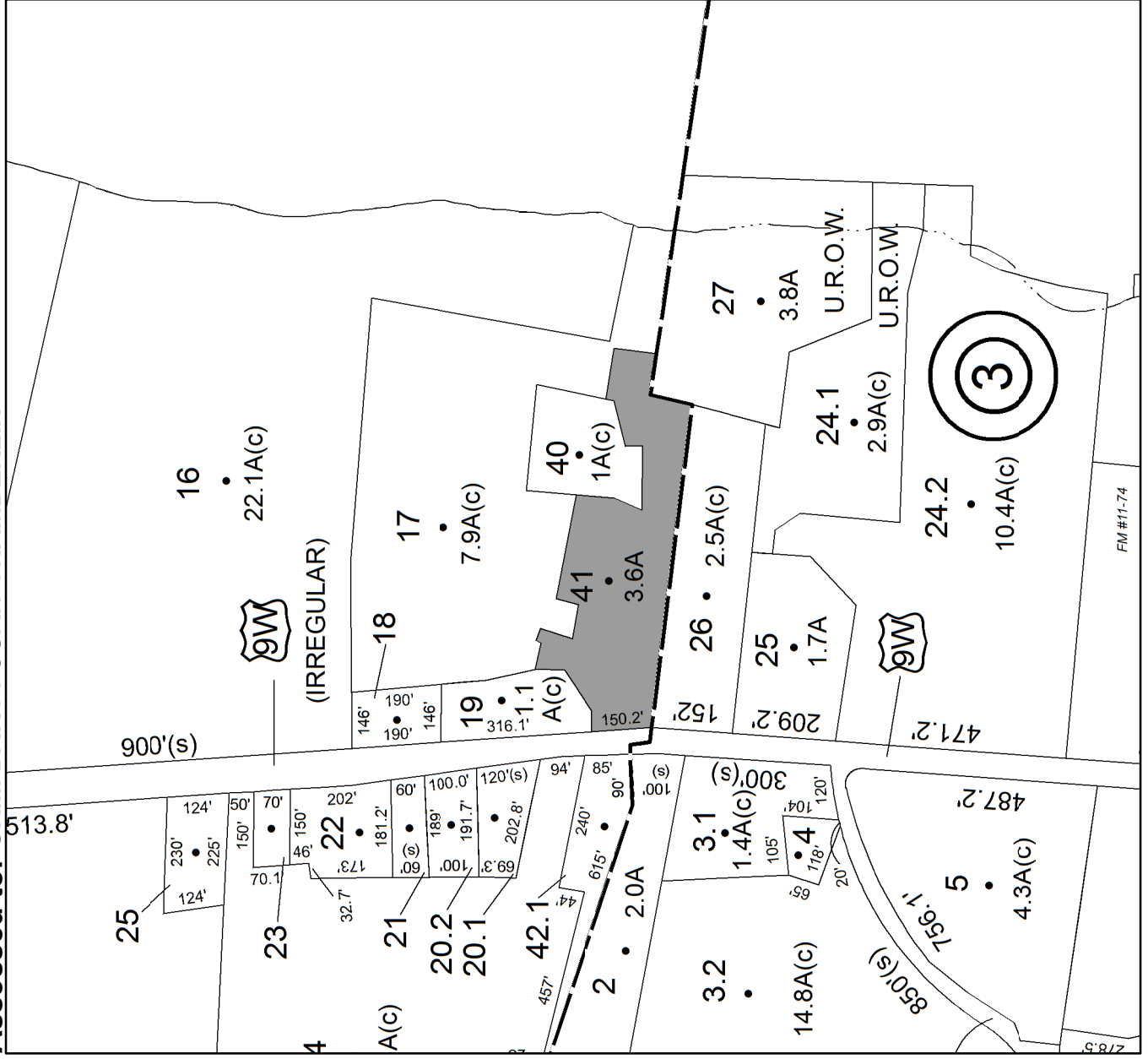
Acres: 3.6

Front: 0

Depth: 0



Current Owner:  
Assessed to: GRIM DARCY JOAN CHAMBERLIN



# Parcel # 14

TOWN OF: ESOPUS

SBL: 79.2-2-12

Property Class: 314

Rural Vacant Lots of 10 Acres or Less

Location: 180 TIMBERLINE TRL

Oldest Year of Tax: 2015 G

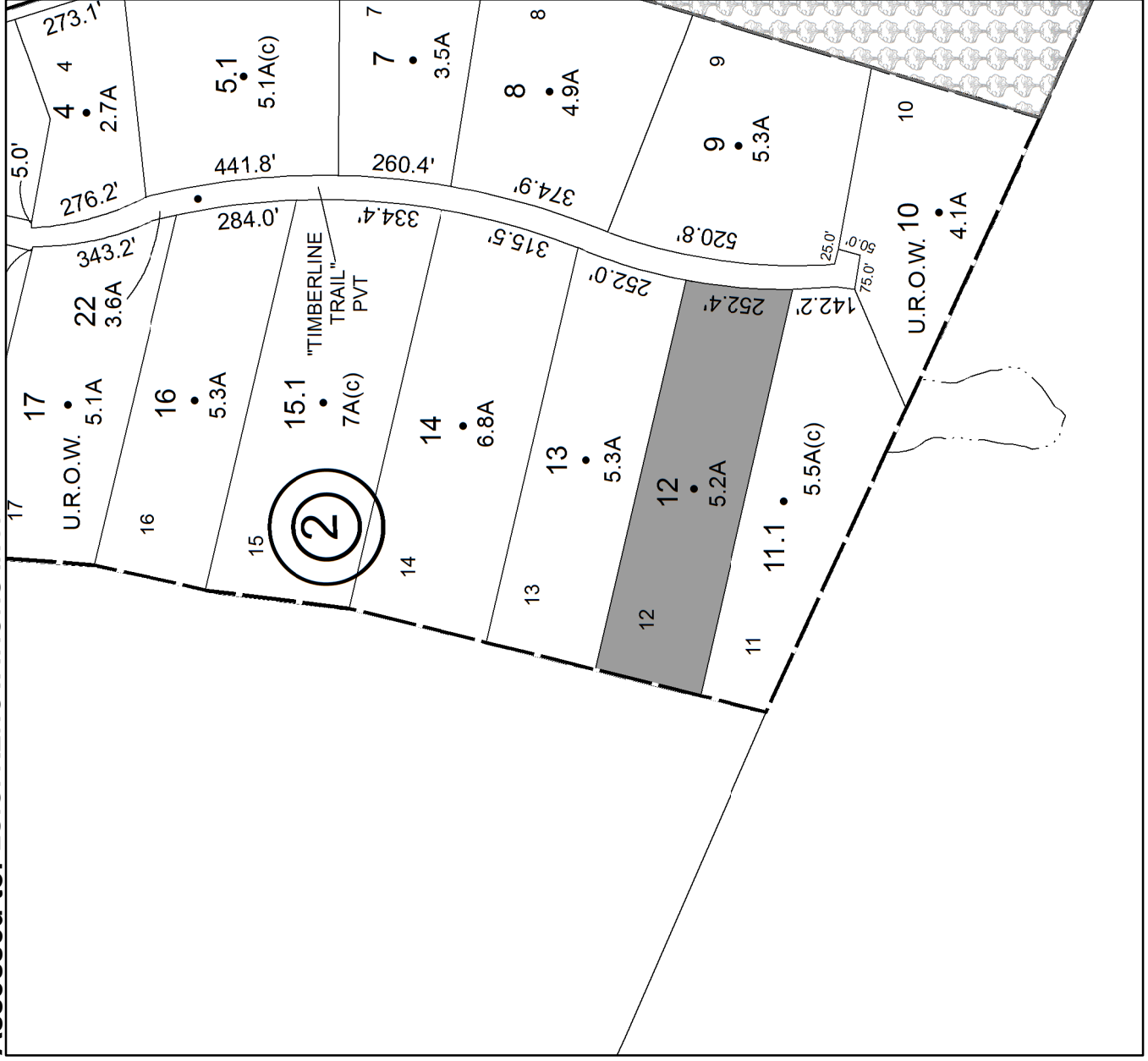
Amount: \$ 16,108

Acres: 5.2

Front: 0

Depth: 0

Current Owner:  
Assessed to: LUIGI RENOVATIONS INC.



**No Image  
Available**



**Parcel # 15**

**TOWN OF: GARDINER**

**SBL: 85.4-3-8.110**

**Property Class: 240**  
**Rural Residence with Acreage**

**Location: 652 ALBANY POST RD**


**Oldest Year of Tax: 2015 G**

**Amount: \$ 135,260**

**Acres: 39.75**

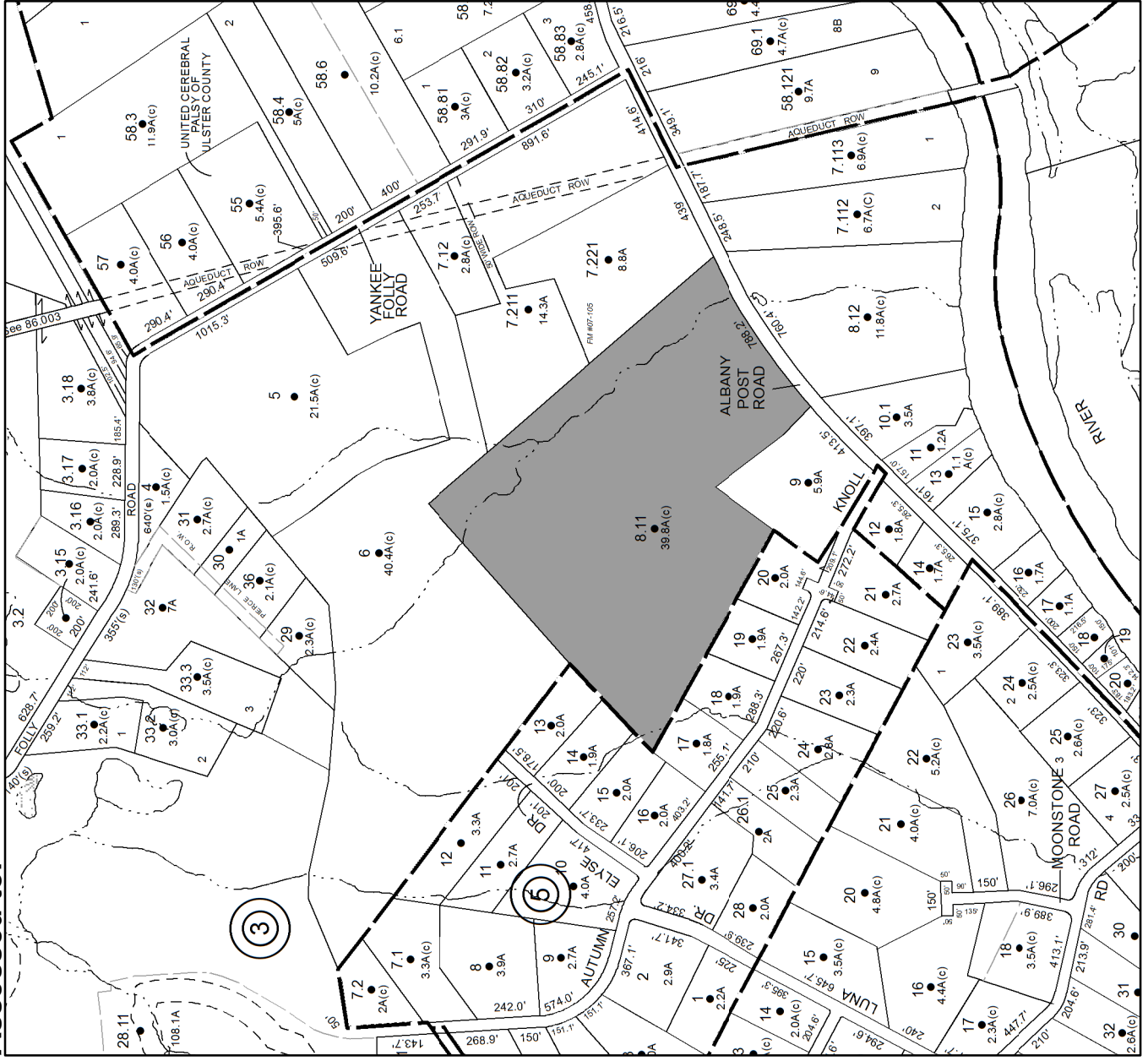
**Front: 788.2**

**Depth: 0**



**Current Owner:**

**Assessed to: CAHN ROSANNE M**



# Parcel # 16

TOWN OF: GARDINER

SBL: 85.4-3-8.120

Property Class: 322

Residential Vacant Land Over 10 Acres

Location: ALBANY POST RD

Oldest Year of Tax: 2015 G

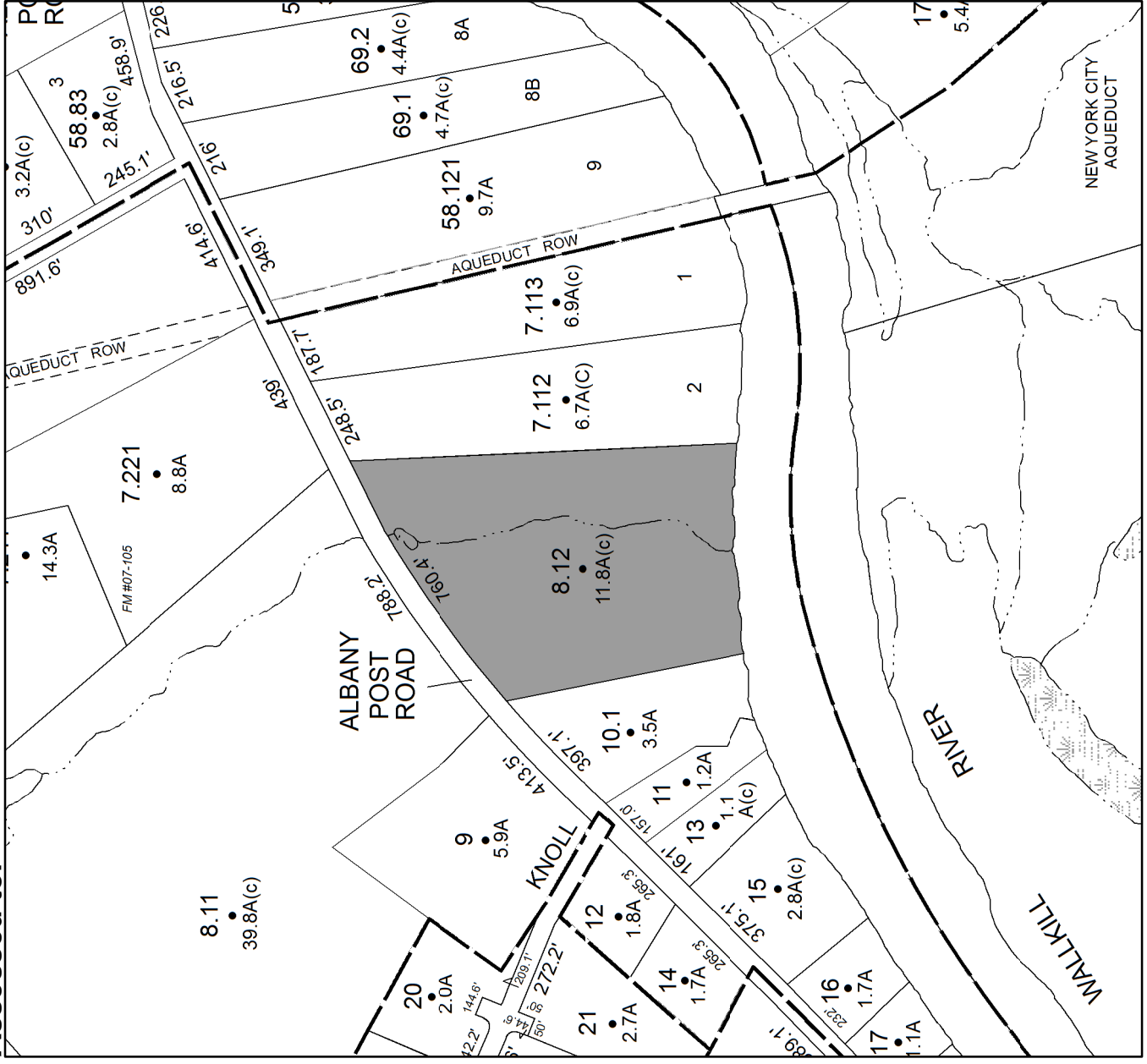
Amount: \$ 24,761

Acres: 11.82

Front: 760.4

Depth: 0

Current Owner:  
Assessed to: CAHN ROSANNE M



**No Image  
Available**



# Parcel # 17

TOWN OF: GARDINER

SBL: 100.1-3-5.120

Property Class: 220  
Two Family Year

Location: 340 BURNT MEADOW RD


Oldest Year of Tax: 2010 G

Amount: \$ 86,975

Acres: 3.43

Front: 50

Depth: 0



**Current Owner:  
Assessed to: GORDON GEORGE**



**Parcel # 18**

**TOWN OF: HARDENBURGH**

**SBL: 11.-1-24**

**Property Class: 910**

**Private Wild and Forest Lands except for Private**

**Location: HAYNES HOLW**

**Oldest Year of Tax: 2015 G**

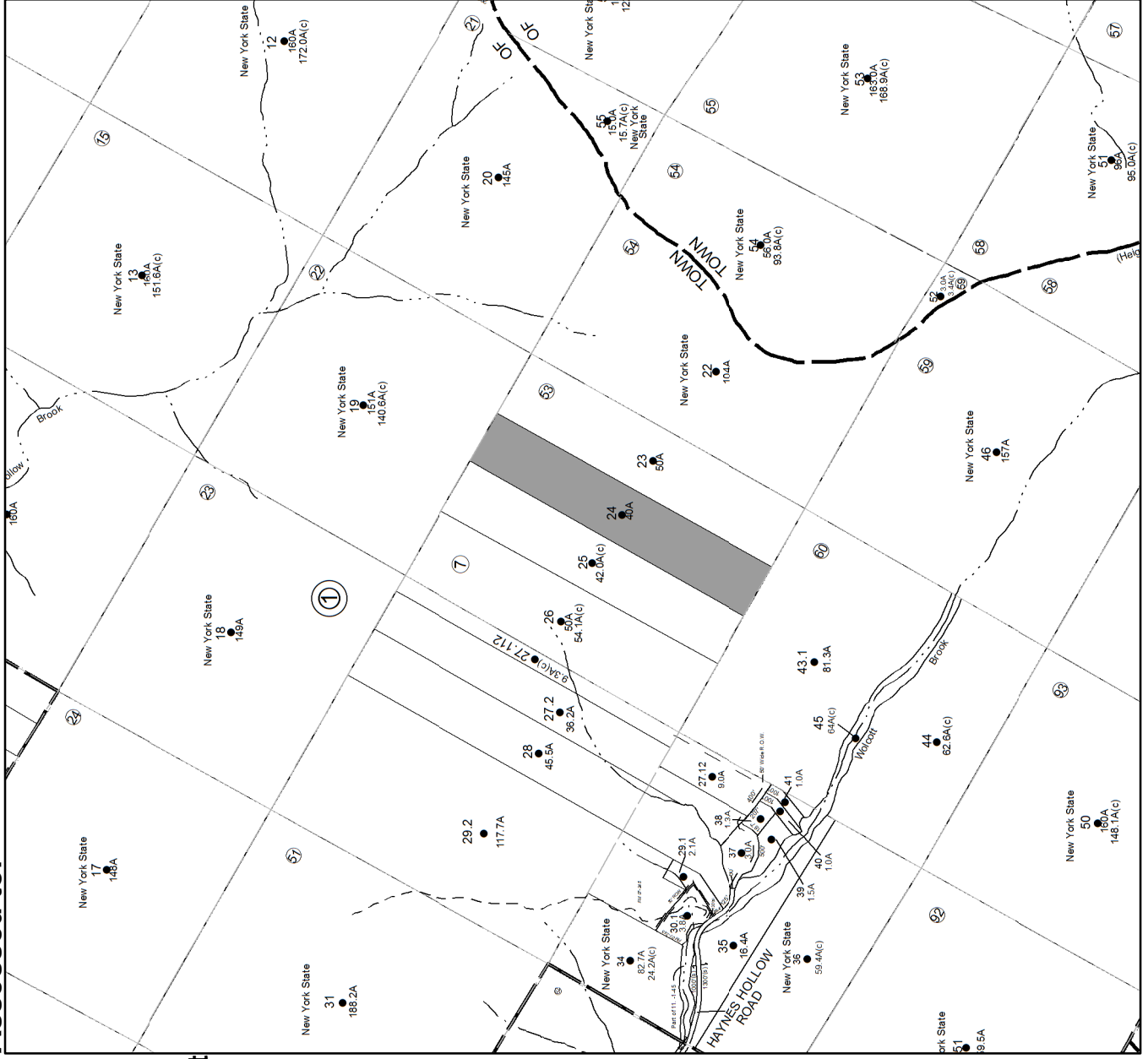
**Amount: \$ 7,348**

**Acres: 40**

**Front: 0**

**Depth: 0**

**Current Owner:  
Assessed to: KLEIN BERNARD**



**No Image  
Available**

**Parcel # 19**

**TOWN OF: HARDENBURGH**

**SBL: 11.-1-40**

**Property Class: 270**  
Mobile Home

**Location: 196 HAYNES HOLLOW RD**

**Oldest Year of Tax: 2015 G**

**Amount: \$ 2,161**

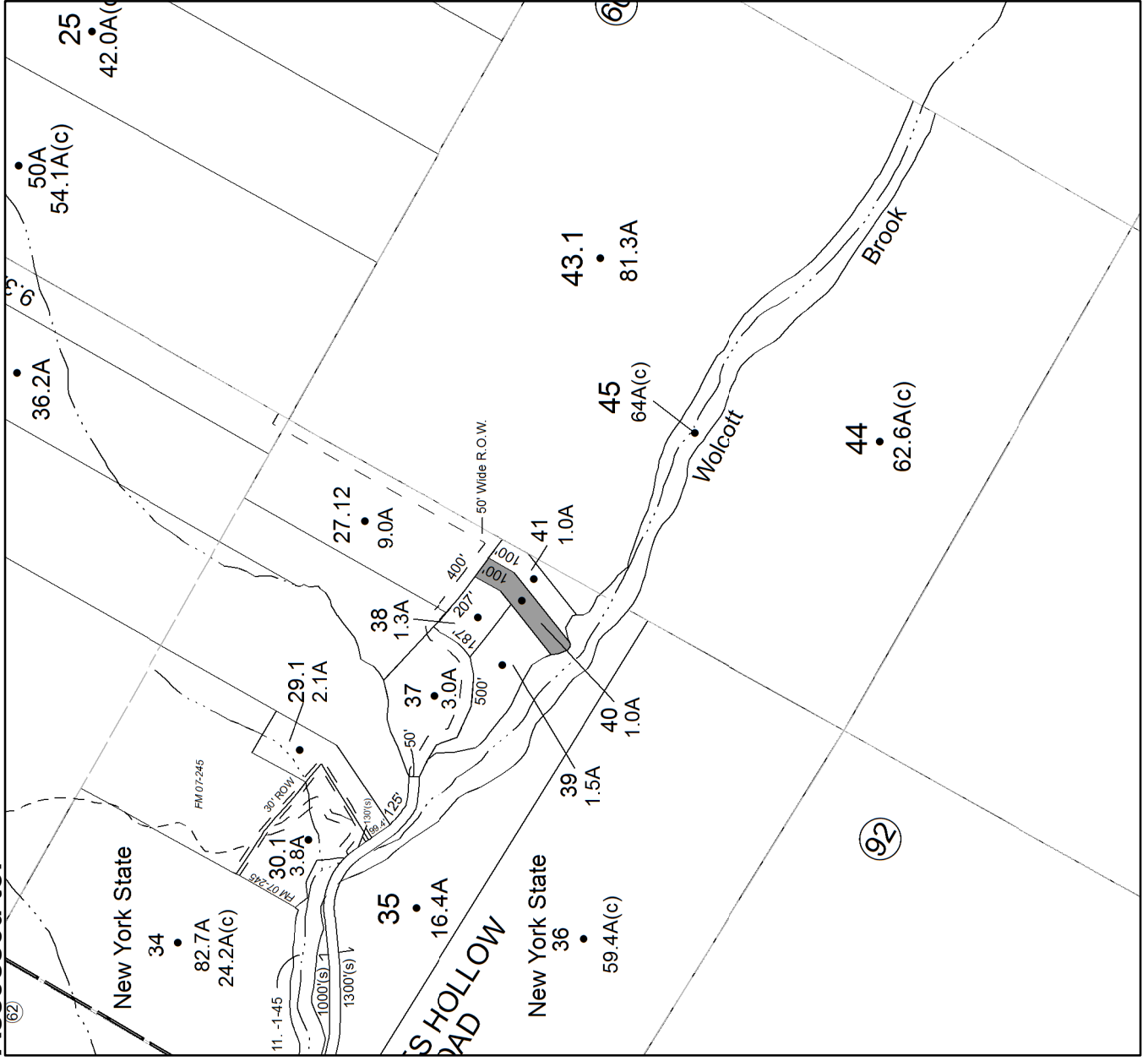
**Acres: 1**

**Front: 0**

**Depth: 0**



**Current Owner:  
Assessed to: KLEIN BERNARD**



**Parcel # 20**

**TOWN OF: HURLEY**

**SBL: 38.4-5-20**

**Property Class: 330**

**Vacant Land Located in Commercial Areas**

**Location: 1264 ROUTE 28**

**Oldest Year of Tax: 2015 G**

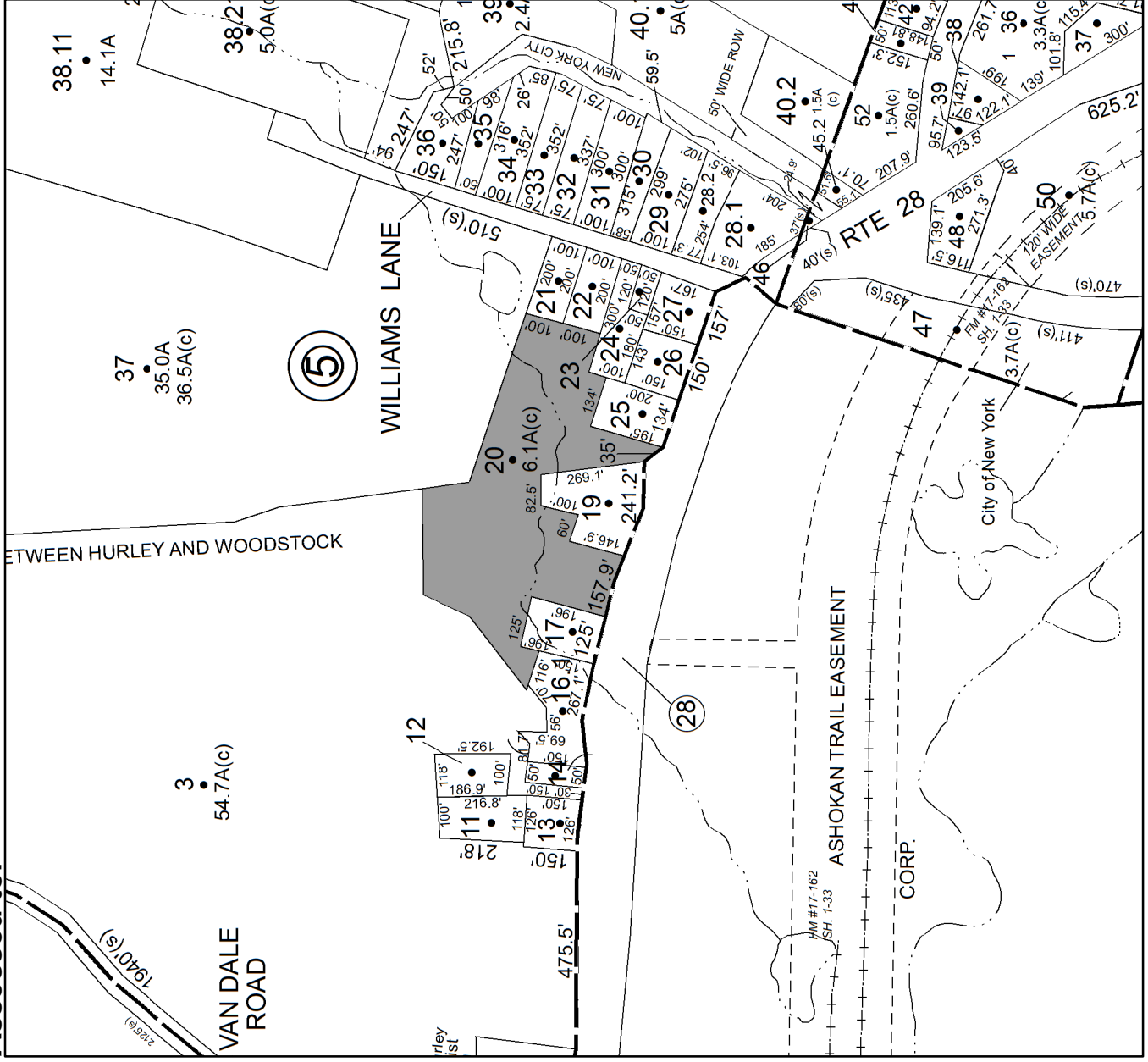
**Amount: \$ 24,071**

**Acres: 6.1**

**Front: 0**

**Depth: 0**

**Current Owner:  
Assessed to: WU CHING YA**



**No Image  
Available**



# Parcel # 21

TOWN OF: HURLEY

SBL: 55.4-8-13

Property Class: 271  
Multiple Mobile Homes

Location: 74 WALTON LN


Oldest Year of Tax: 2015 G

Amount: \$ 8,440

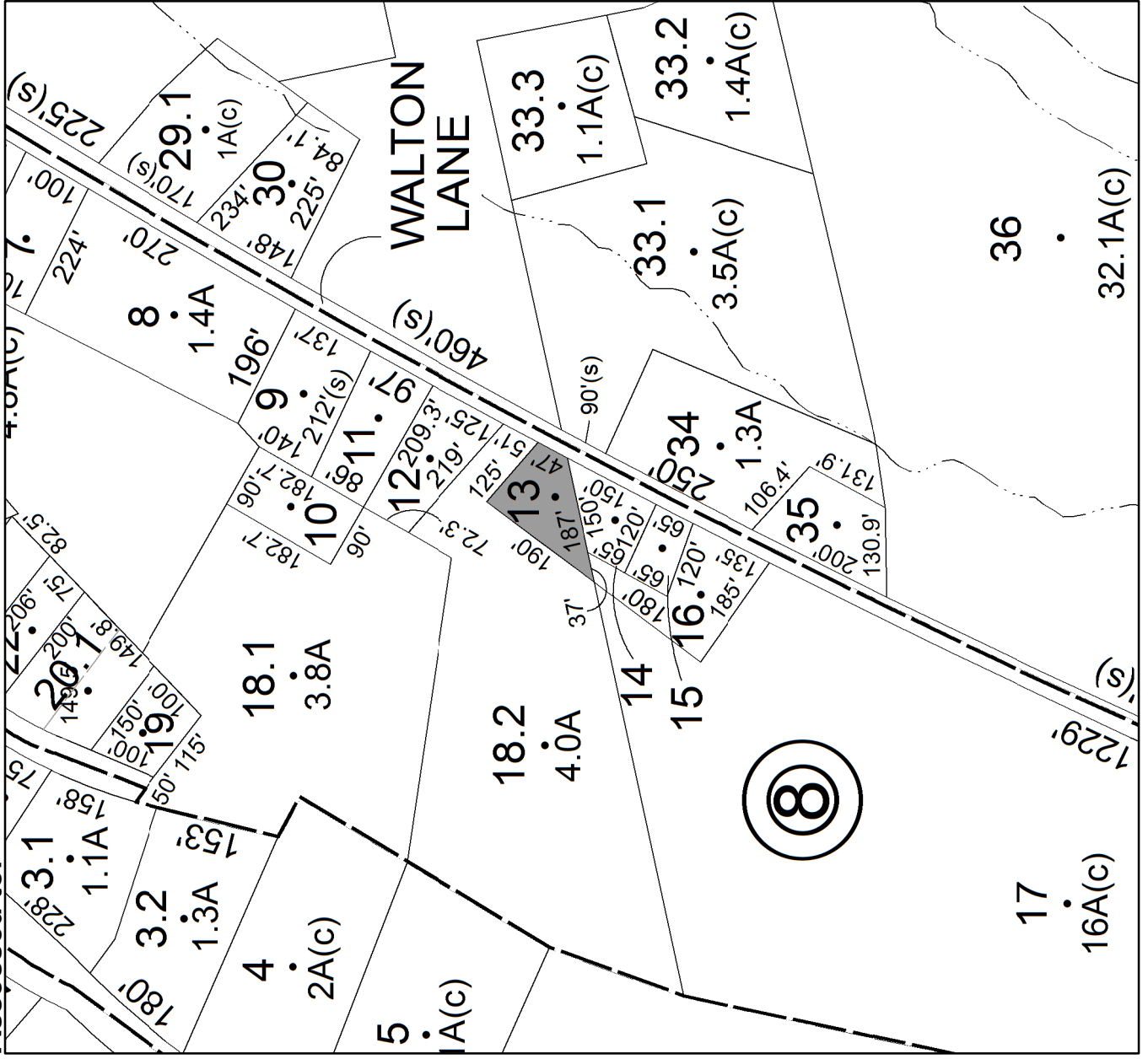
Acres: 0.34

Front: 0

Depth: 0



Current Owner: JOHANNESSEN CLAYT H  
Assessed to: JOHANNESSEN CLAYT H JOHANNESSEN LOUISE R



**Parcel # 22**

**TOWN OF: KINGSTON**

**SBL: 39.1-2-3**

**Property Class: 910**

**Private Wild and Forest Lands except for Private**

**Location: HALLIHAN HILL RD**

**Oldest Year of Tax: 2015 G**

**Amount: \$ 2,197**

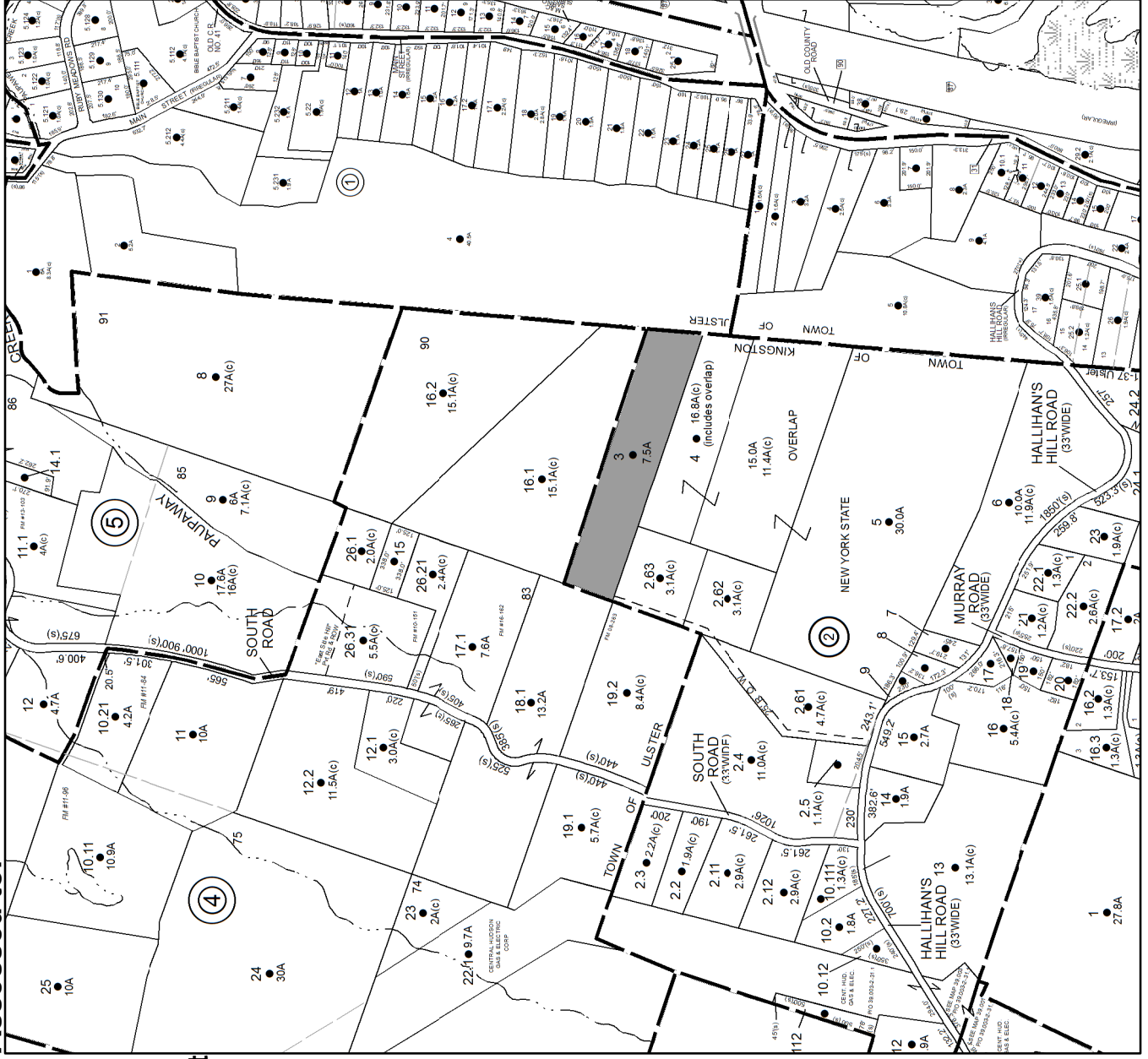
**Acres: 7.9**

**Front: 0**

**Depth: 0**

**Current Owner:**

**Assessed to: LEROY RICHARD LEROY LORRAINE**



**No Image Available**



**Parcel # 23**

**TOWN OF: KINGSTON**

**SBL: 39.3-1-29.150**

**Property Class: 720  
Mining and Quarrying**

**Location: JOCKEY HILL RD**

**Oldest Year of Tax: 2015 G**

**Amount: \$ 16,593**

**Acres: 20.9**

**Front: 0**

**Depth: 0**

**Current Owner: ZEHNICK ADA M  
Assessed to: ZEHNICK ADA M ZEHNICK JOSEPH J JR**



**No Image  
Available**

**Parcel # 24**

**TOWN OF: LLOYD**

**SBL: 79.4-2-31**

**Property Class: 210**  
One Family Year

**Location: 220 HAWLEYS CORNERS RD**


**Oldest Year of Tax: 2015 G**

**Amount: \$ 11,853**

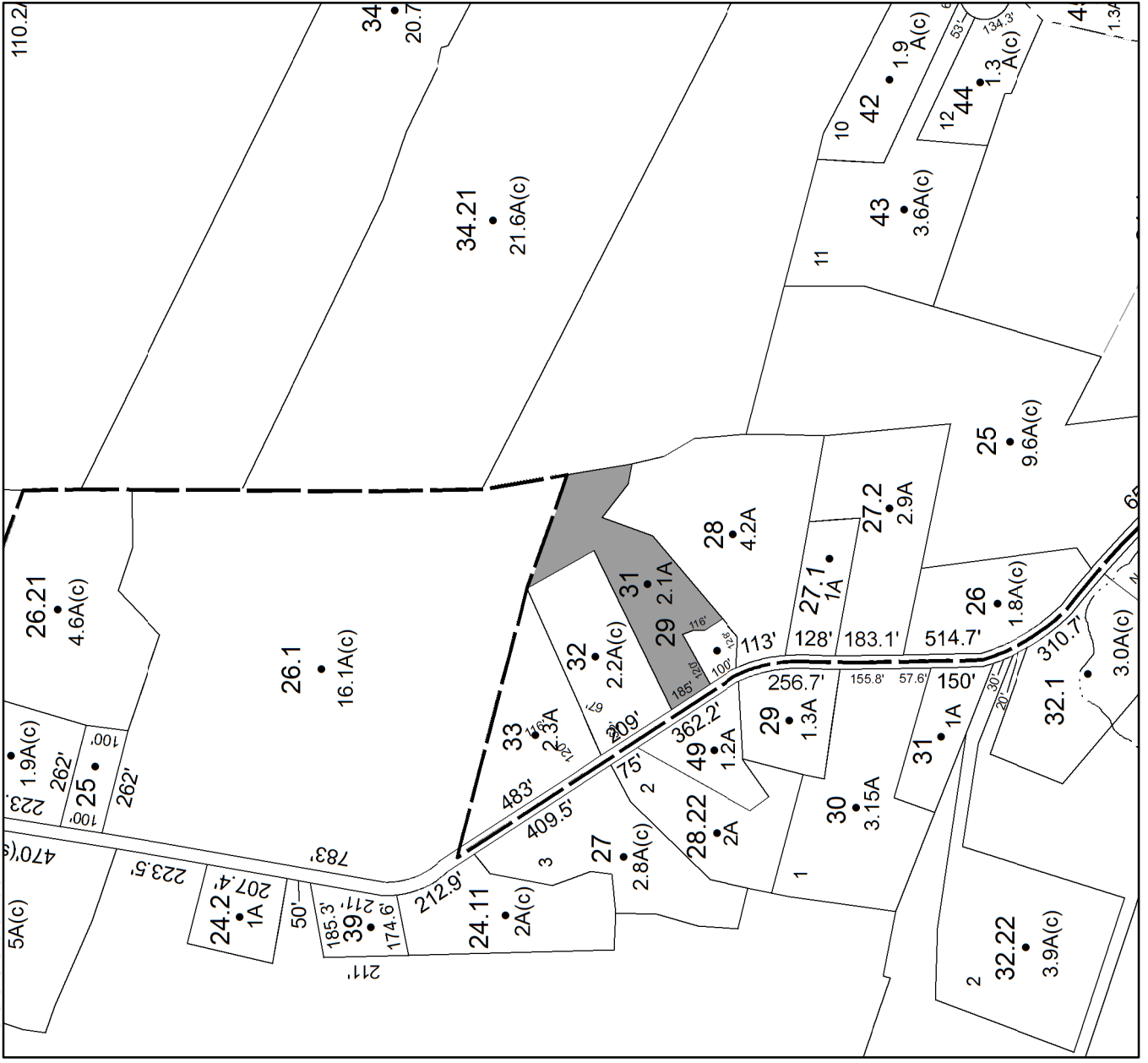
**Acres: 2.1**

**Front: 0**

**Depth: 0**



**Current Owner:  
Assessed to: HAMBERGER ELIZABETH**



**Parcel # 25**

**TOWN OF: LLOYD**

**SBL: 80.3-2-4.100**

**Property Class: 322**

**Residential Vacant Land Over 10 Acres**

**Location: ROUTE 9W**

**Oldest Year of Tax: 2015 G**

**Amount: \$ 52,280**

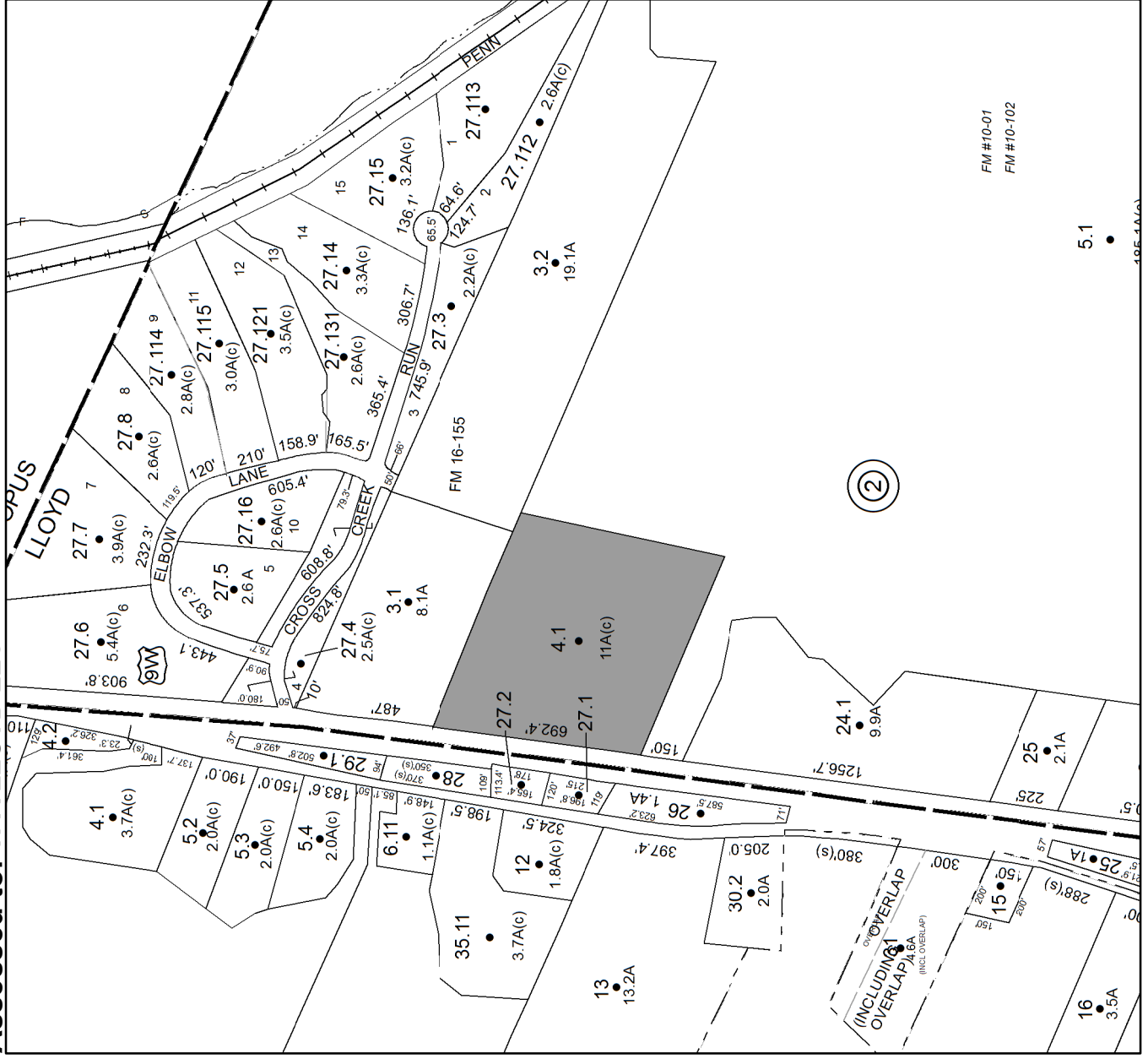
**Acres: 11.03**

**Front: 0**

**Depth: 0**

**No Image  
Available**

**Current Owner:  
Assessed to: WA LLOYD LLC**



FM #10-01  
FM #10-102

5.1

19.1A

**Parcel # 26**

**TOWN OF: LLOYD**

**SBL: 87.1-3-21**

**Property Class: 340**

**Vacant Land Located in Industrial Areas**

**Location: ROUTE 299**

**Oldest Year of Tax: 2015 G**

**Amount: \$ 1,284**

**Acres: 8.5**

**Front: 0**

**Depth: 0**

**Current Owner:**

**Assessed to: OSTNER RICHARD A**



**No Image Available**

# Parcel # 27

TOWN OF: LLOYD

SBL: 87.3-1-27.100

Property Class: 311  
Residential Vacant Land

Location: SOUTH ST

Oldest Year of Tax: 2013 G

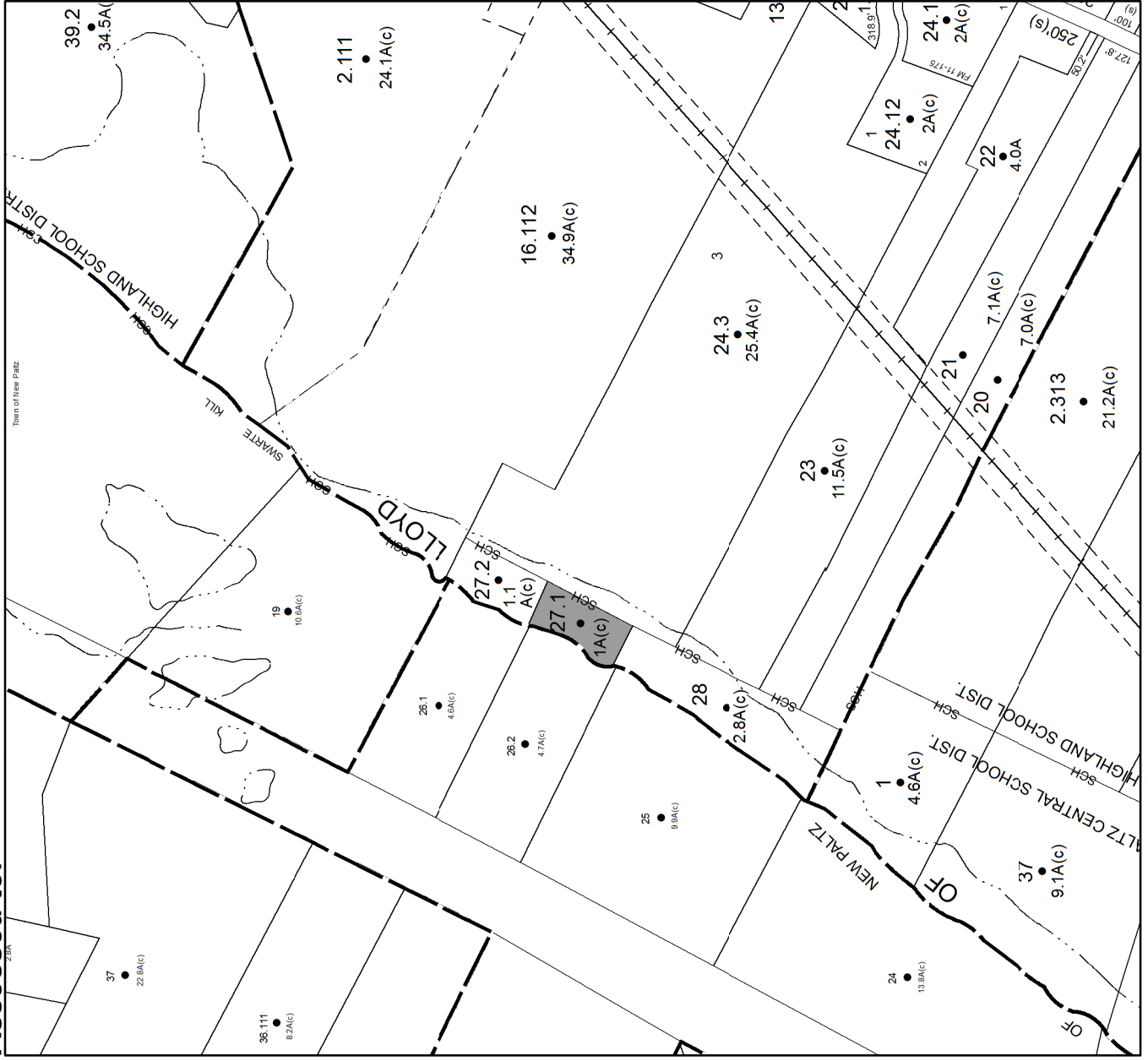
Amount: \$ 1,019

Acres: 1

Front: 0

Depth: 0

Current Owner: COUNTY OF ULSTER  
Assessed to: GRILLO GERARD



No Image  
Available



**Parcel # 28**

**TOWN OF: LLOYD**

**SBL: 87.3-1-27.200**

**Property Class: 311**  
Residential Vacant Land

**Location: SOUTH ST**

**Oldest Year of Tax: 2013 G**

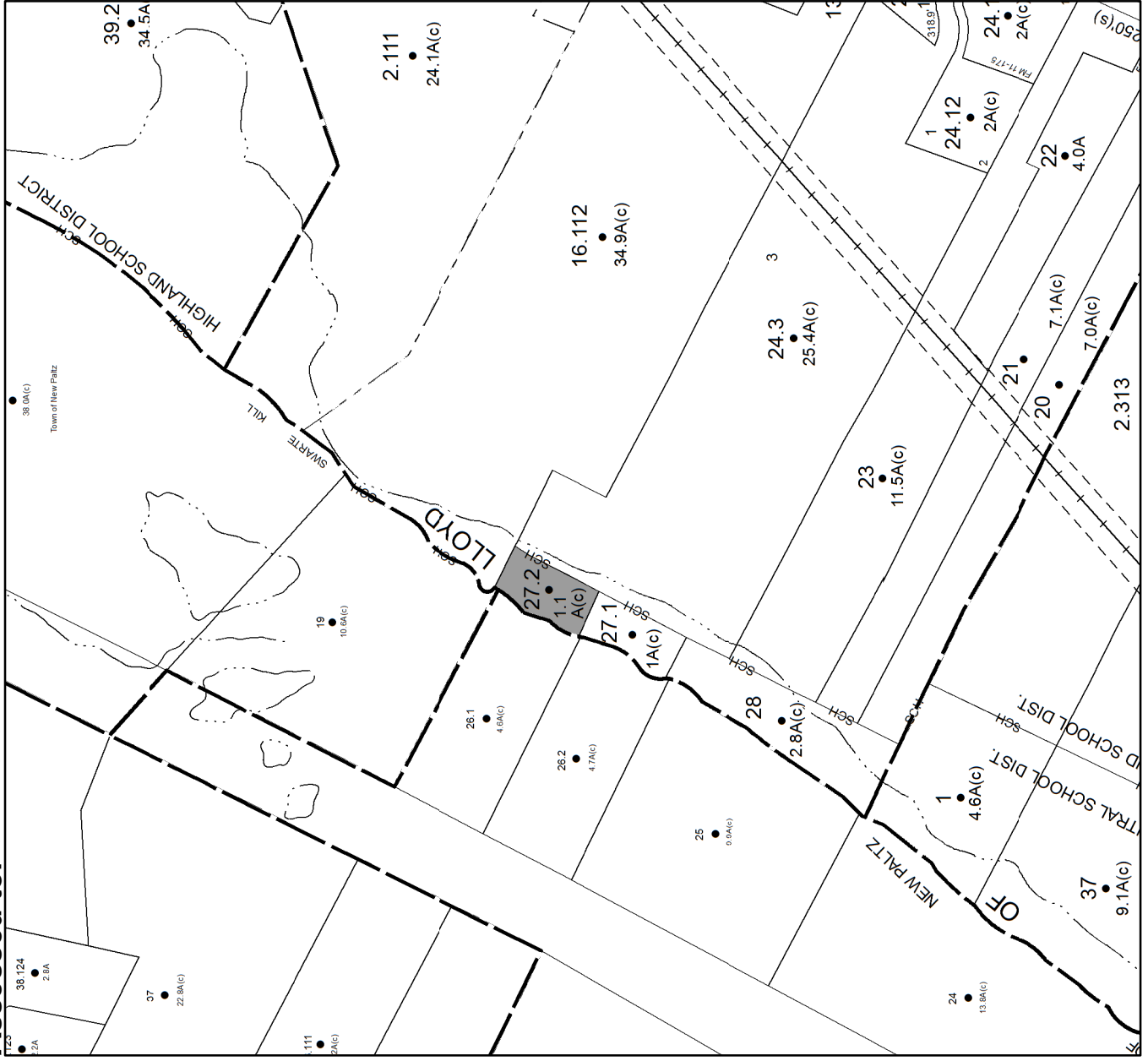
**Amount: \$ 1,046**

**Acres: 1.1**

**Front: 0**

**Depth: 0**

**Current Owner: COUNTY OF ULSTER**  
**Assessed to: GRILLO GERARD**



**No Image Available**

**Parcel # 29**

**TOWN OF: LLOYD**

**SBL: 87.11-3-37**

**Property Class: 210**  
**One Family Year**

**Location: 534 NEW PALTZ RD**

**Oldest Year of Tax: 2015 G**

**Amount: \$ 24,874**

**Acres: 0.17**

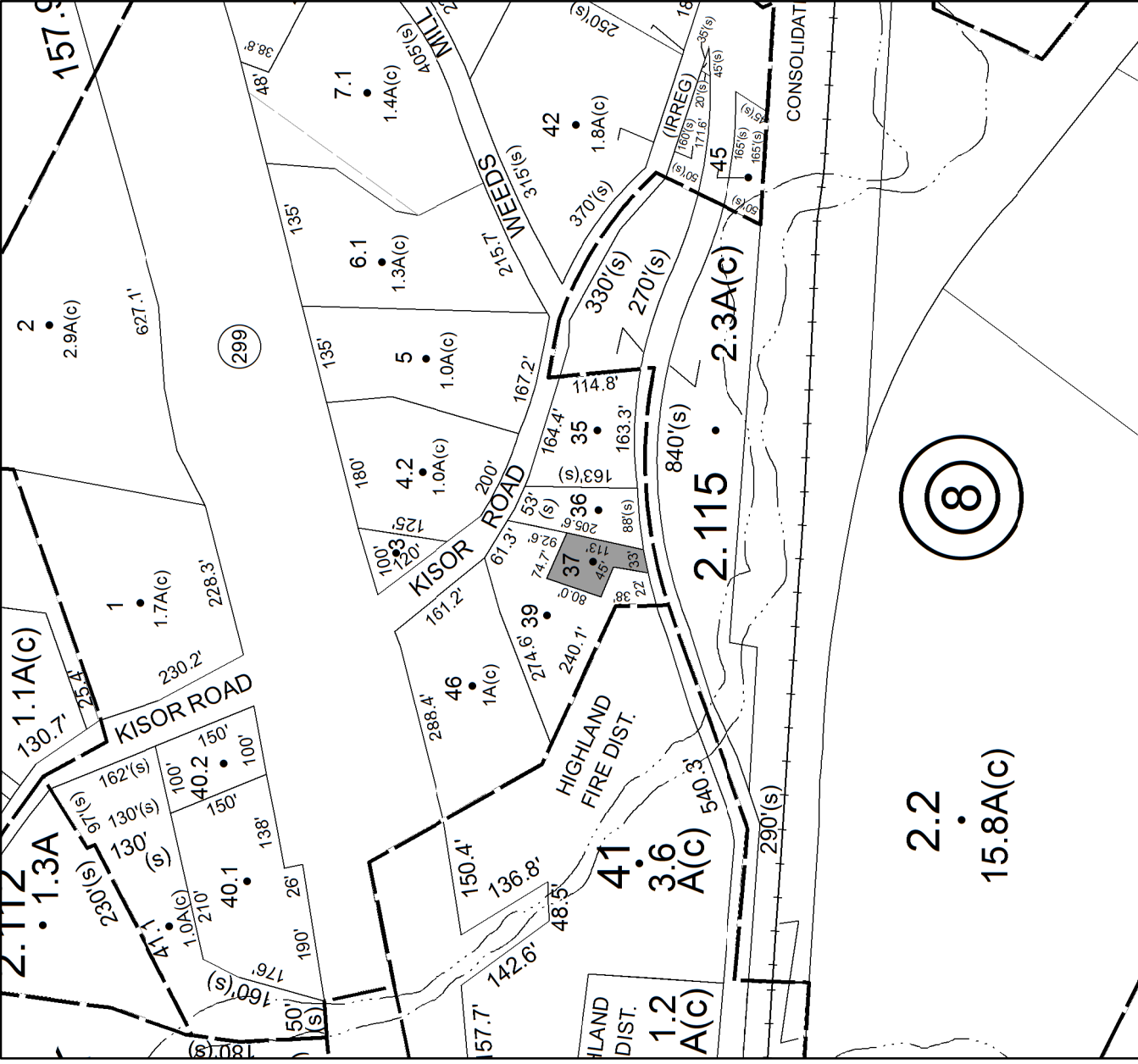
**Front: 0**

**Depth: 0**



**Current Owner:**

**Assessed to: SWARTZ WILLIAM**



**8**

**2.2**  
**15.8A(C)**

**Parcel # 30**

**TOWN OF: LLOYD**

**SBL: 87.20-2-4**

**Property Class: 311**  
Residential Vacant Land

**Location: 19 TANO DR**

**Oldest Year of Tax: 2015 G**

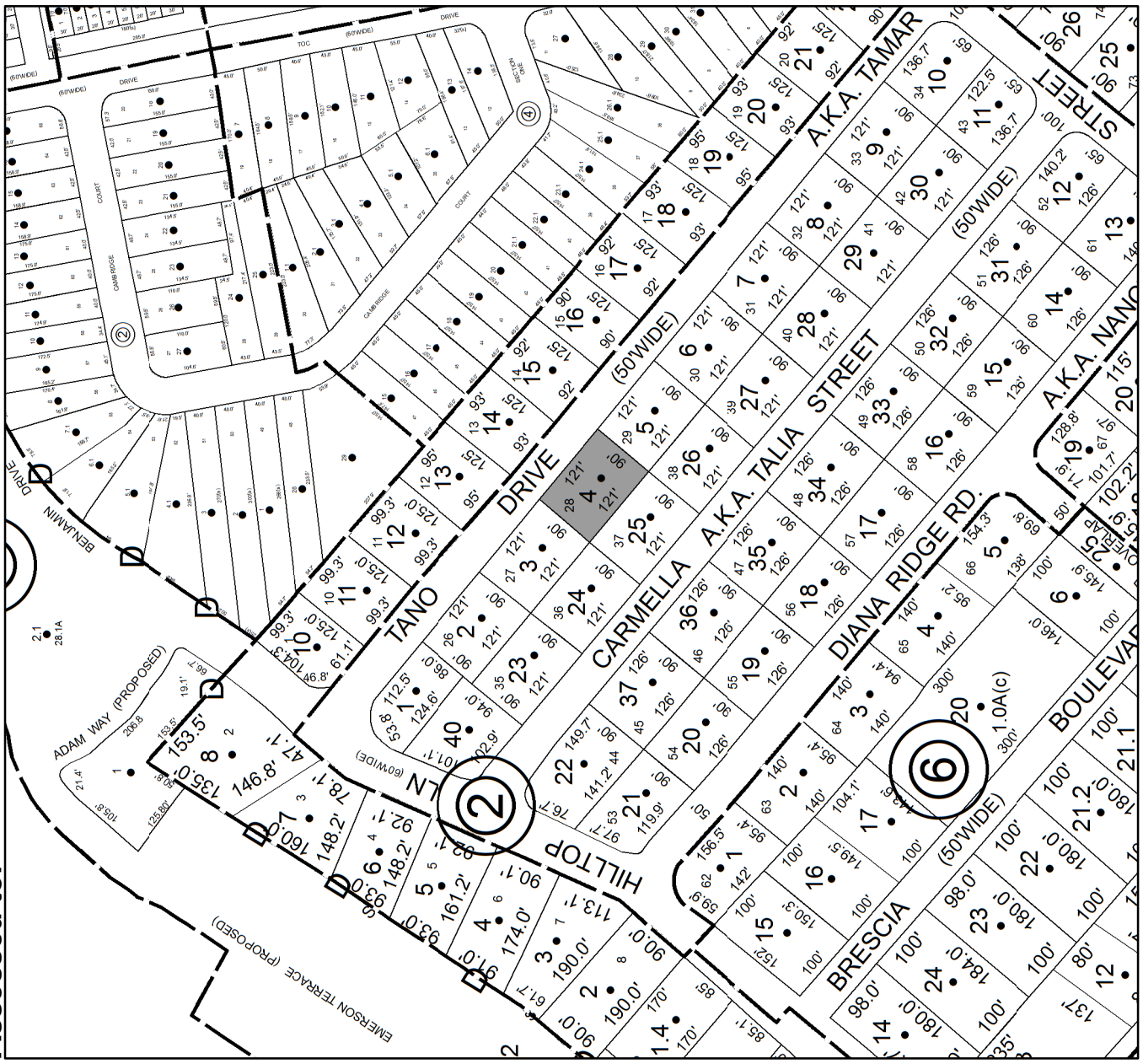
**Amount: \$ 11,271**

**Acres: 0.25**

**Front: 0**

**Depth: 0**

**Current Owner:**  
**Assessed to: ARI'S GARDENS GROUP LLC**



**No Image**  
**Available**

**Parcel # 31**

**TOWN OF: LLOYD**

**SBL: 88.13-4-40.100**

**Property Class: 311**  
Residential Vacant Land

**Location: BELLEVUE RD**

**Oldest Year of Tax: 2013 G**

**Amount: \$ 53,703**

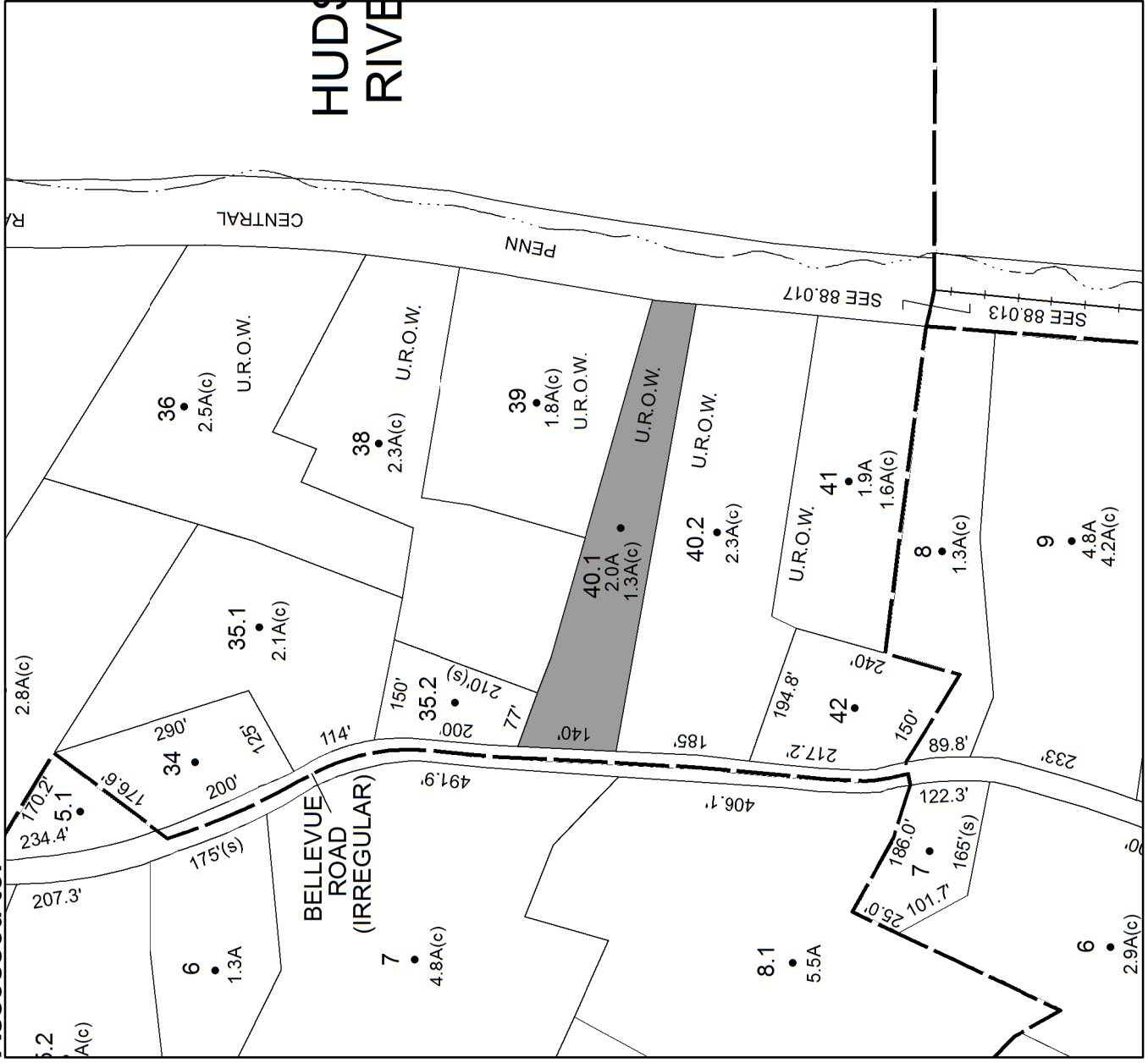
**Acres: 2**

**Front: 0**

**Depth: 0**

**No Image Available**

**Current Owner: COUNTY OF ULSTER**  
**Assessed to: RELYEA JAMES L**



**Parcel # 32**

**TOWN OF: LLOYD**

**SBL: 95.2-9-6**

**Property Class: 311**  
Residential Vacant Land

**Location: 423 VINEYARD AVE**

**Oldest Year of Tax: 2012 G**

**Amount: \$ 11,514**

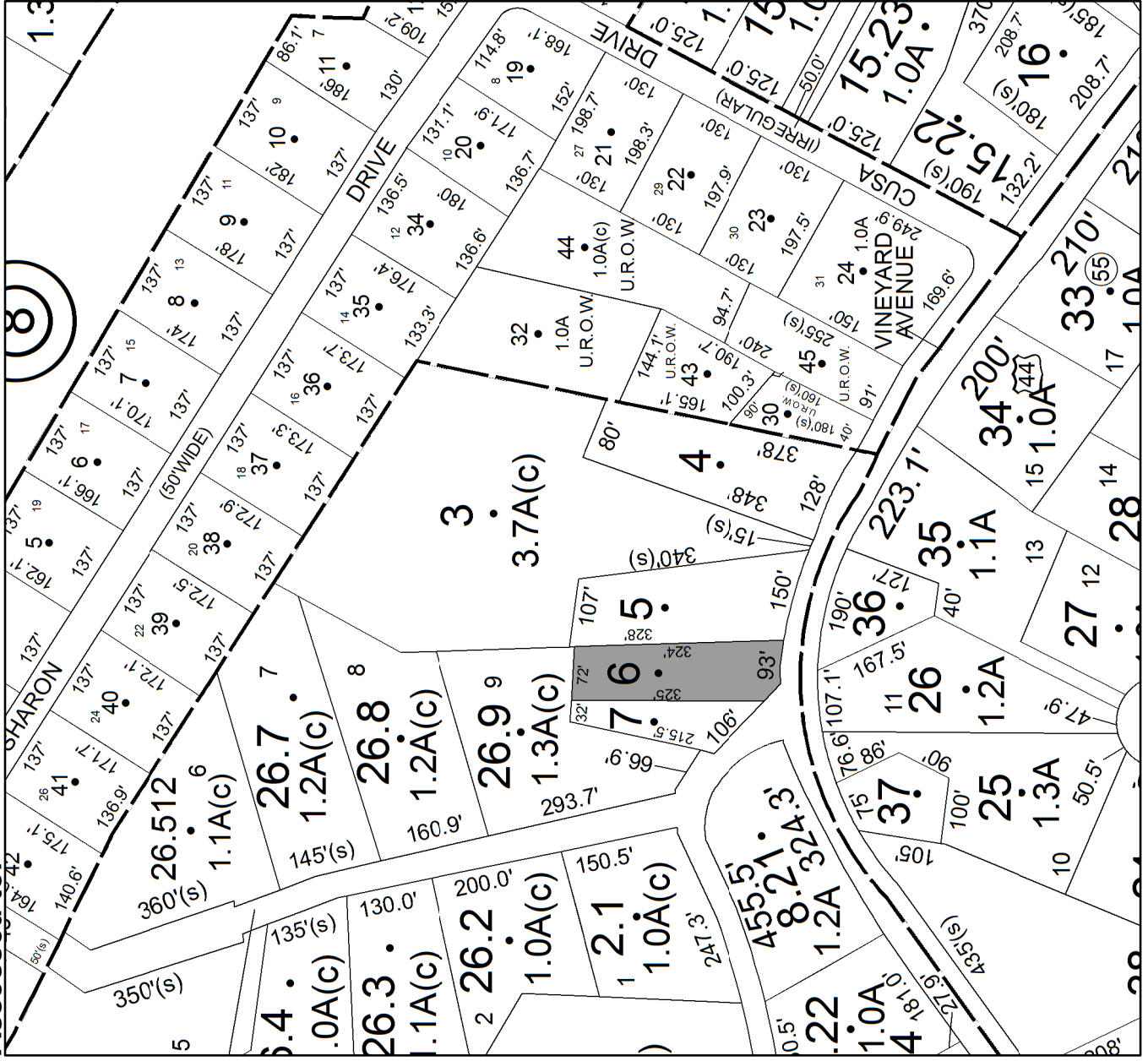
**Acres: 0.44**

**Front: 0**

**Depth: 0**

**No Image**  
**Available**

**Current Owner: COUNTY OF ULSTER**  
**Assessed to: CIFUMI LUCY**





**Parcel # 33**

**TOWN OF: MARBLETOWN**

**SBL: 46.4-2-38**

**Property Class: 314**

**Rural Vacant Lots of 10 Acres or Less**

**Location: UPLAND RD**

**Oldest Year of Tax: 2015 G**

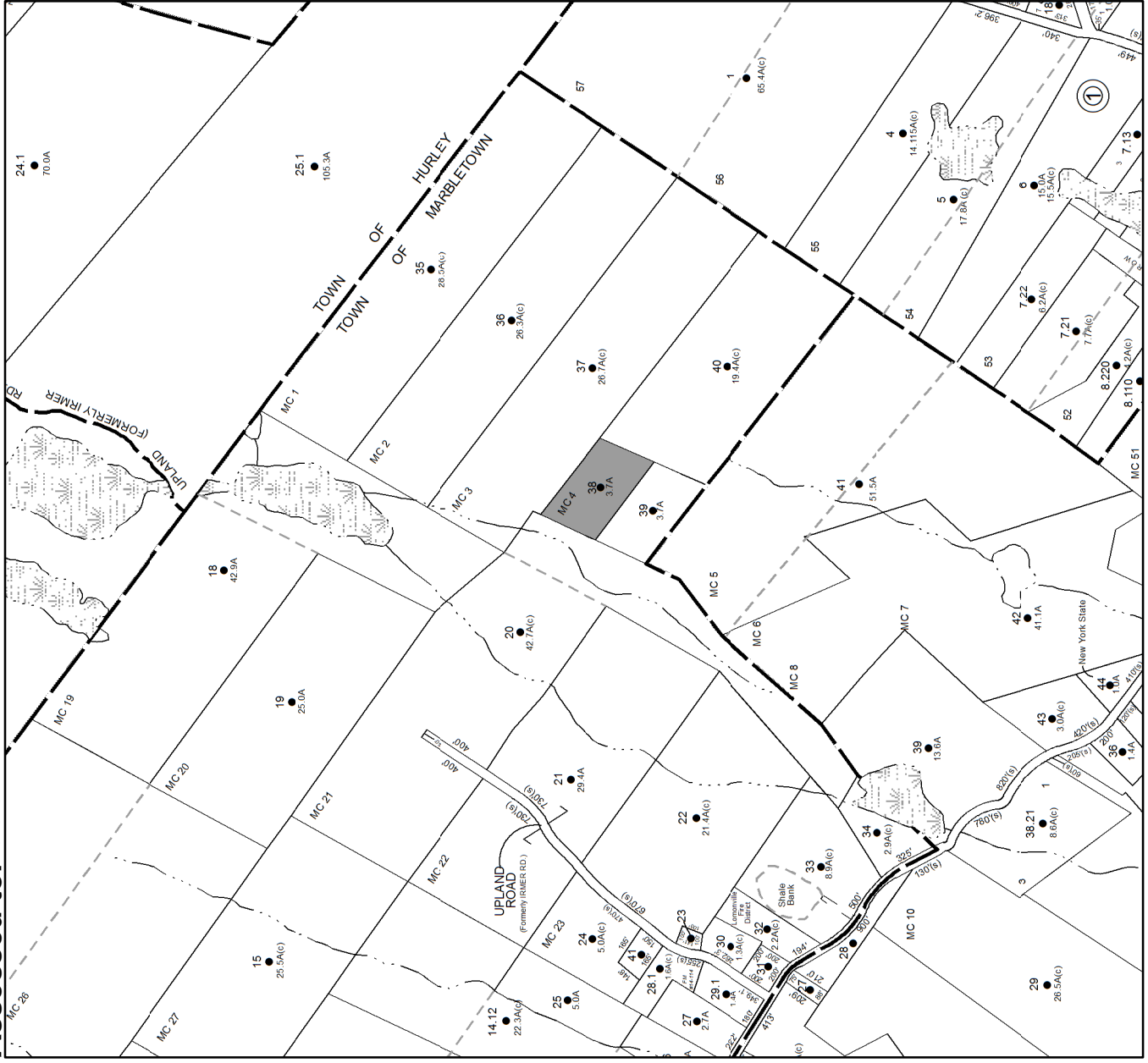
**Amount: \$ 779**

**Acres: 3.7**

**Front: 0**

**Depth: 0**

**Current Owner:  
Assessed to: GOODING RICHARD H JR**



**No Image  
Available**

**Parcel # 34**

**TOWN OF: MARBLETOWN**

**SBL: 54.1-1-42**

**Property Class: 322**

**Residential Vacant Land Over 10 Acres**

**Location: BOWDEN RD**

**Oldest Year of Tax: 2015 G**

**Amount: \$ 784**

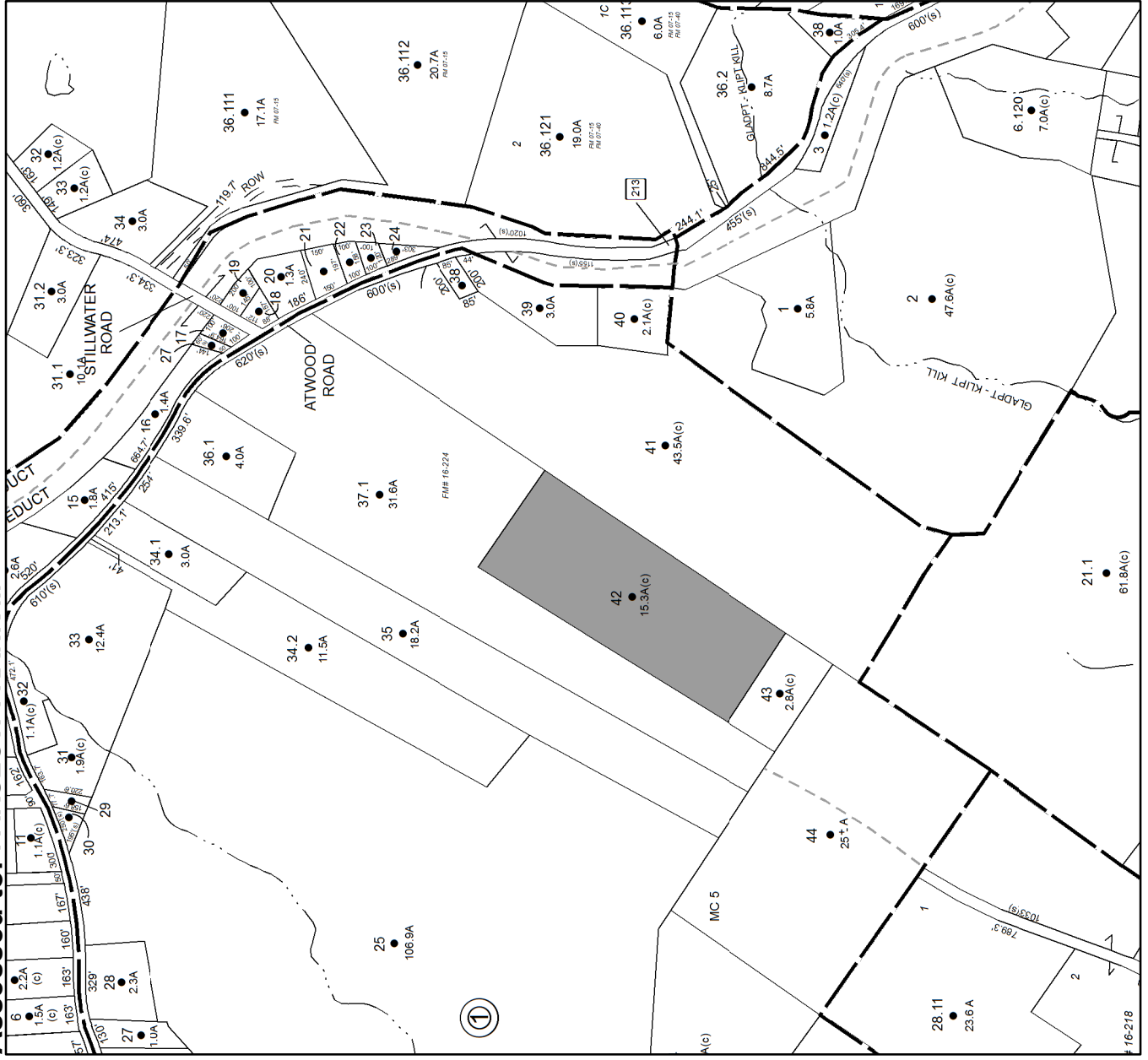
**Acres: 15.3**

**Front: 0**

**Depth: 0**

**Current Owner:**

**Assessed to: PARSLOW FRANK M**



**No Image Available**

# Parcel # 35

TOWN OF: MARBLETOWN

SBL: 54.4-1-18

Property Class: 449

Other Storage, Warehouse and Distribution Facility

Location: 800 PEAK RD

Oldest Year of Tax: 2015 G

Amount: \$ 21,261

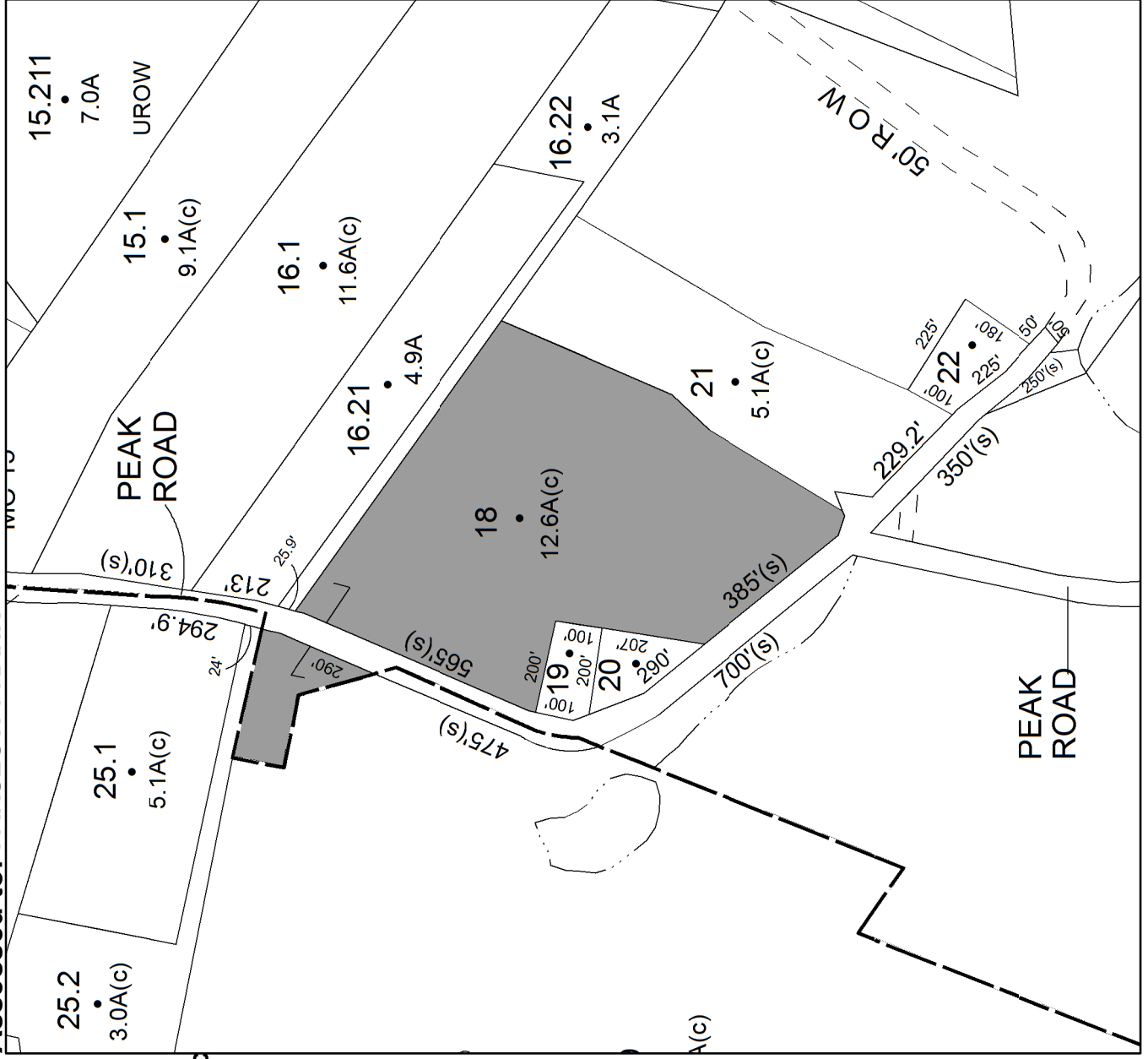
Acres: 12.6

Front: 0

Depth: 0



Current Owner:  
Assessed to: PARSLOW FRANK



# Parcel # 36

TOWN OF: MARBLETOWN

SBL: 55.1-1-3

Property Class: 270  
Mobile Home

Location: 260 QUARRY RD

Oldest Year of Tax: 2015 G

Amount: \$ 10,158

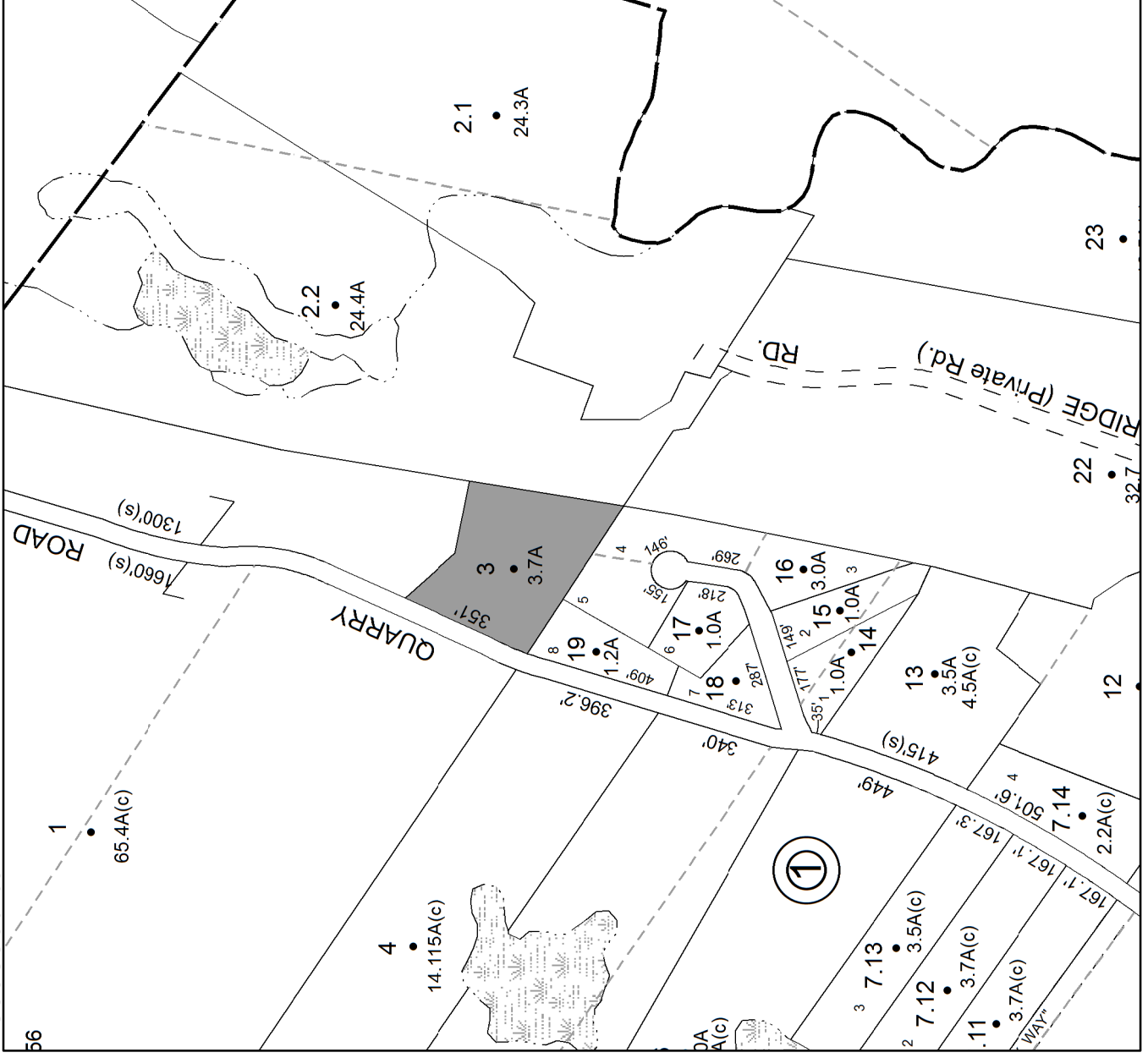
Acres: 3.73

Front: 0

Depth: 0



Current Owner:  
Assessed to: SMITH KATHERINE L CLOUD ERIK G





# Parcel # 37

TOWN OF: MARBLETOWN

SBL: 55.1-3-9.111

Property Class: 210  
One Family Year

Location: 120 CANTINE RD (PVT)

Oldest Year of Tax: 2015 G

Amount: \$ 3,649

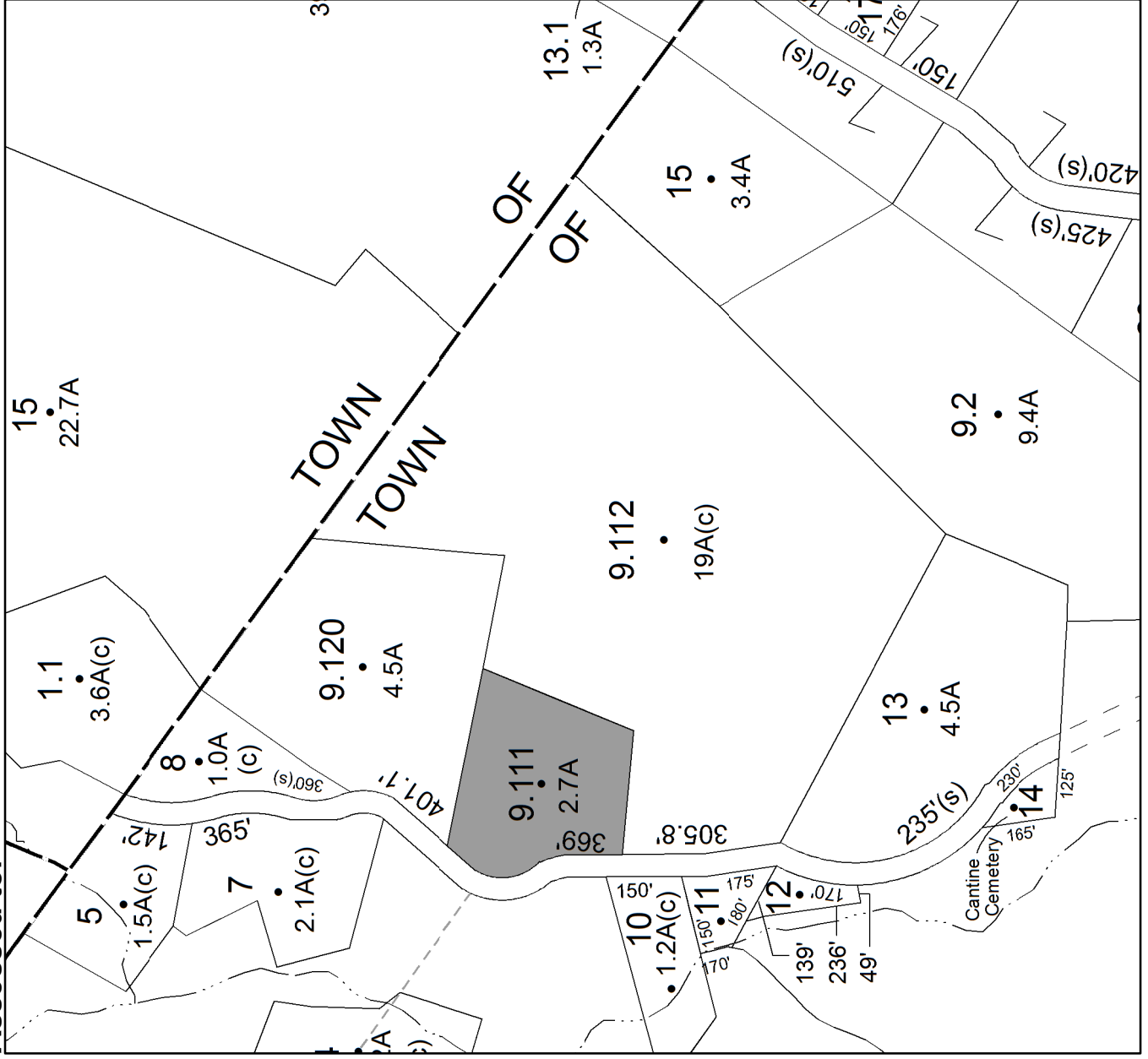
Acres: 2.7

Front: 0

Depth: 0



Current Owner:  
Assessed to: CANTINE EDWARD C DUNCAN SARAH CATHERINE





**Parcel # 38**

**TOWN OF: MARBLETOWN**

**SBL: 60.4-1-34**

**Property Class: 314**

**Rural Vacant Lots of 10 Acres or Less**

**Location: BONE HOLLOW RD**

**Oldest Year of Tax: 2015 G**

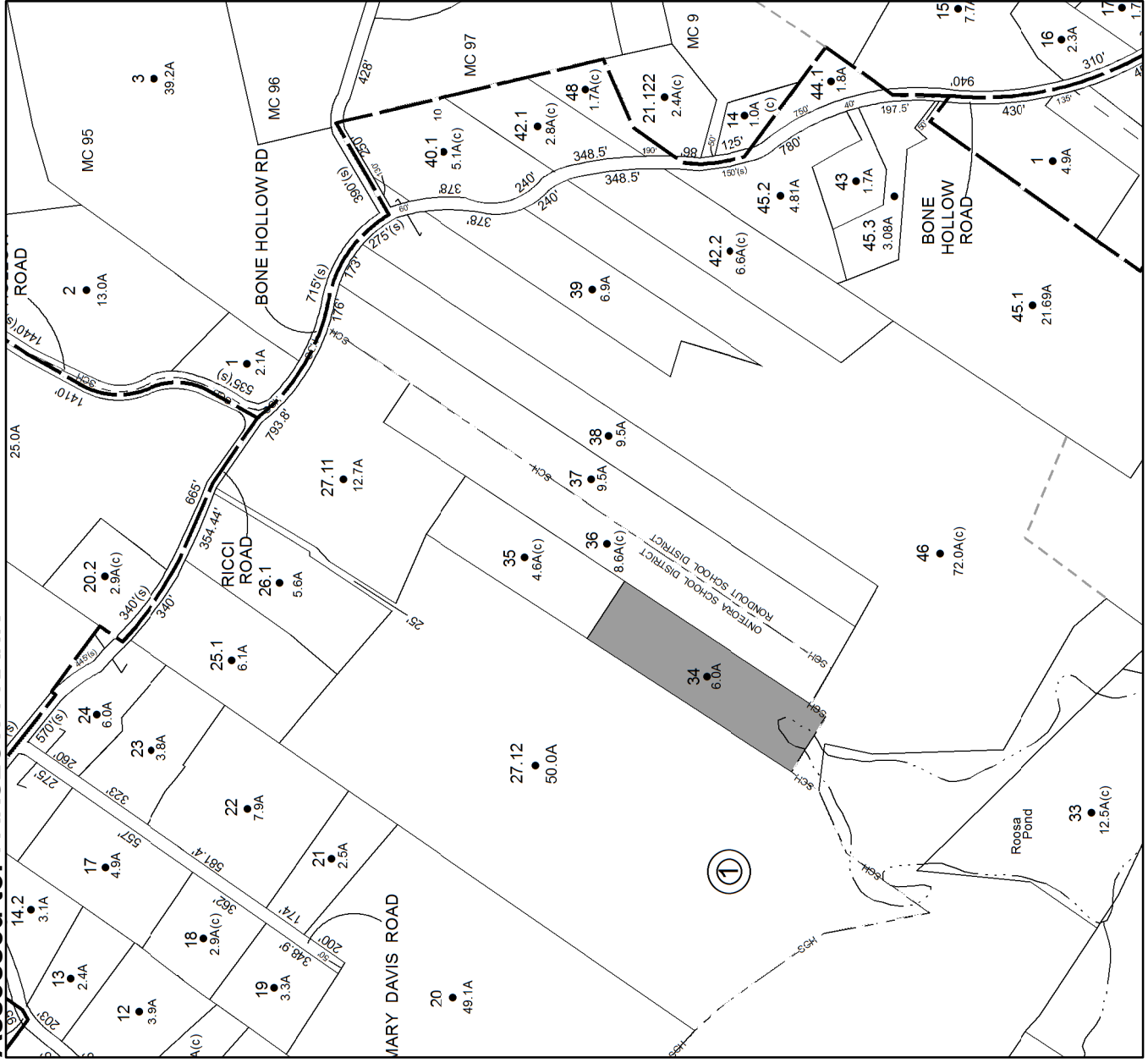
**Amount: \$ 721**

**Acres: 6**

**Front: 0**

**Depth: 0**

**Current Owner:  
Assessed to: PARSLOW FRANK**



**No Image  
Available**

# Parcel # 39

TOWN OF: MARBLETOWN

SBL: 61.4-3-58

Property Class: 311  
Residential Vacant Land

Location: MARYLAND CT

Oldest Year of Tax: 2008 G

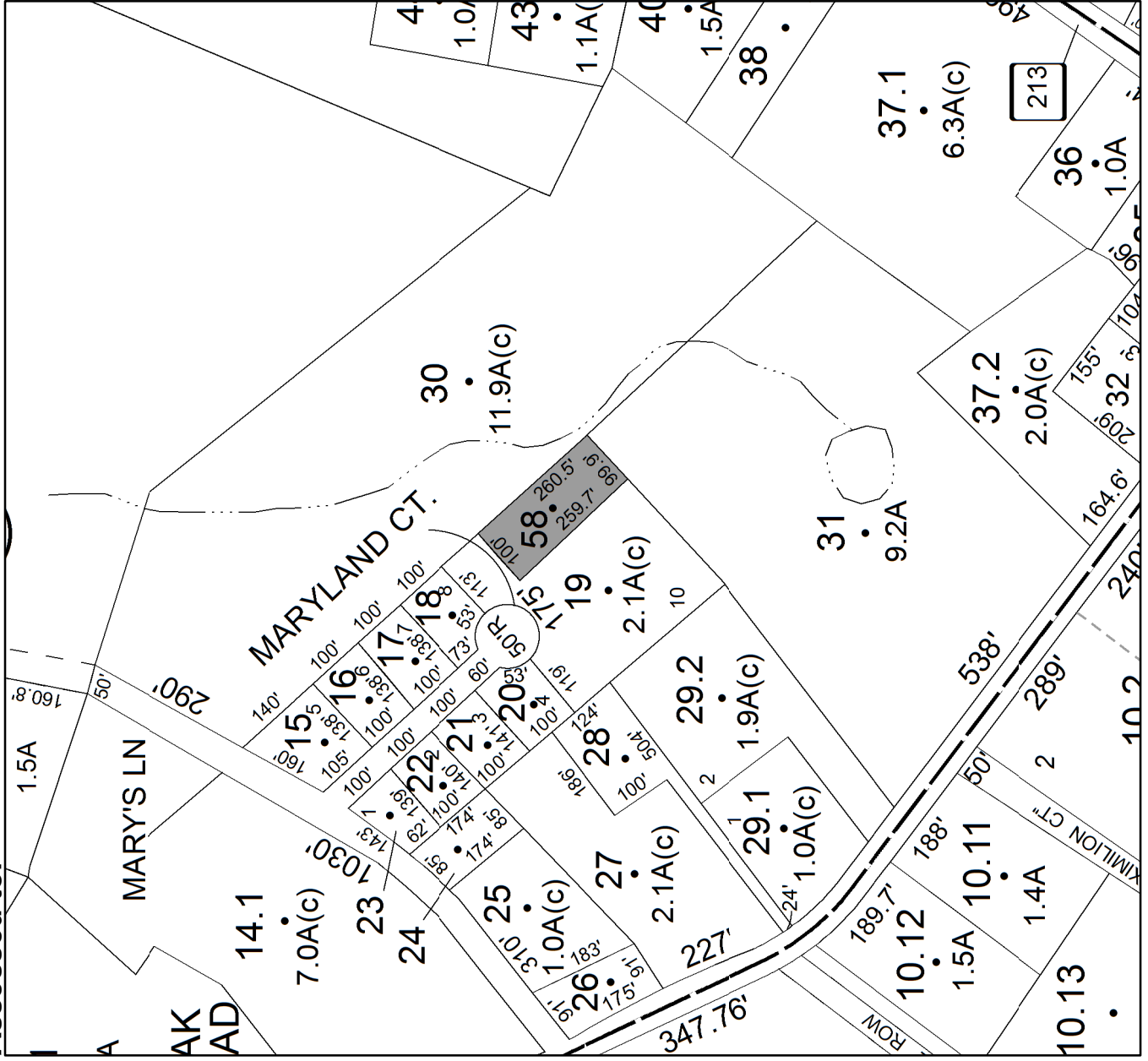
Amount: \$ 6,298

Acres: 0.6

Front: 0

Depth: 0

Current Owner: COUNTY OF ULSTER  
Assessed to: DALTON-BRUSH BUILDING & CONSULTING LLC



**No Image  
Available**

**Parcel # 40**

**TOWN OF: MARBLETOWN**

**SBL: 69.4-1-20.210**

**Property Class: 312**

Residential Land Including a Small Improvement

**Location: 154 OLD KINGS HWY**

**Oldest Year of Tax: 2015 G**

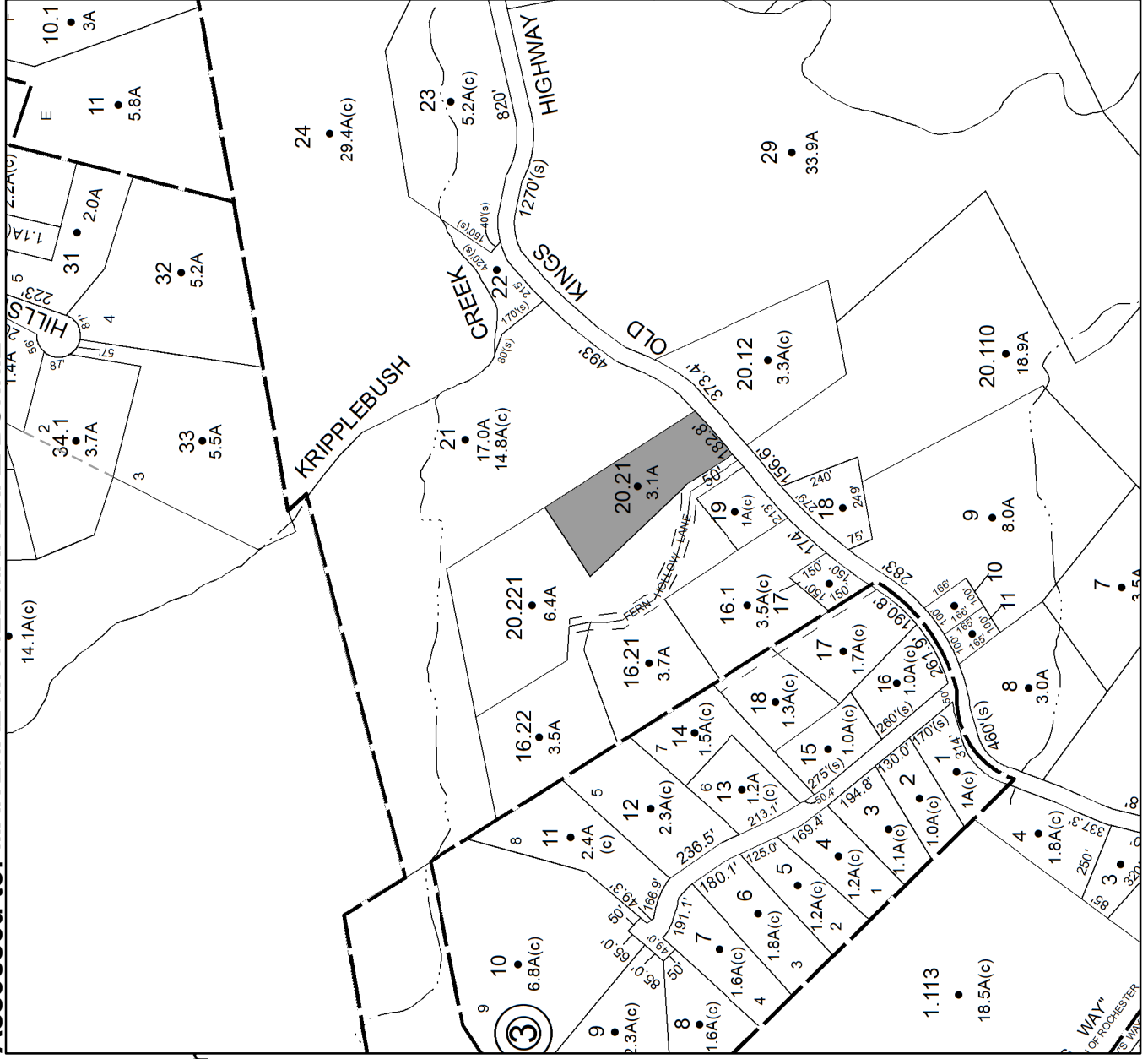
**Amount: \$ 10,152**

**Acres: 3.01**

**Front: 0**

**Depth: 0**

**Current Owner:  
Assessed to: MAITENAZ MICHEL MAITENAZ BONNIE**



**No Image  
Available**

**Parcel # 41**

**TOWN OF: MARLBOROUGH**

**SBL: 102.2-3-17**

**Property Class: 311**

Residential Vacant Land

**Location: 21 APPLE BLOSSOM LN**

**Oldest Year of Tax: 2014 G**

**Amount: \$ 15,755**

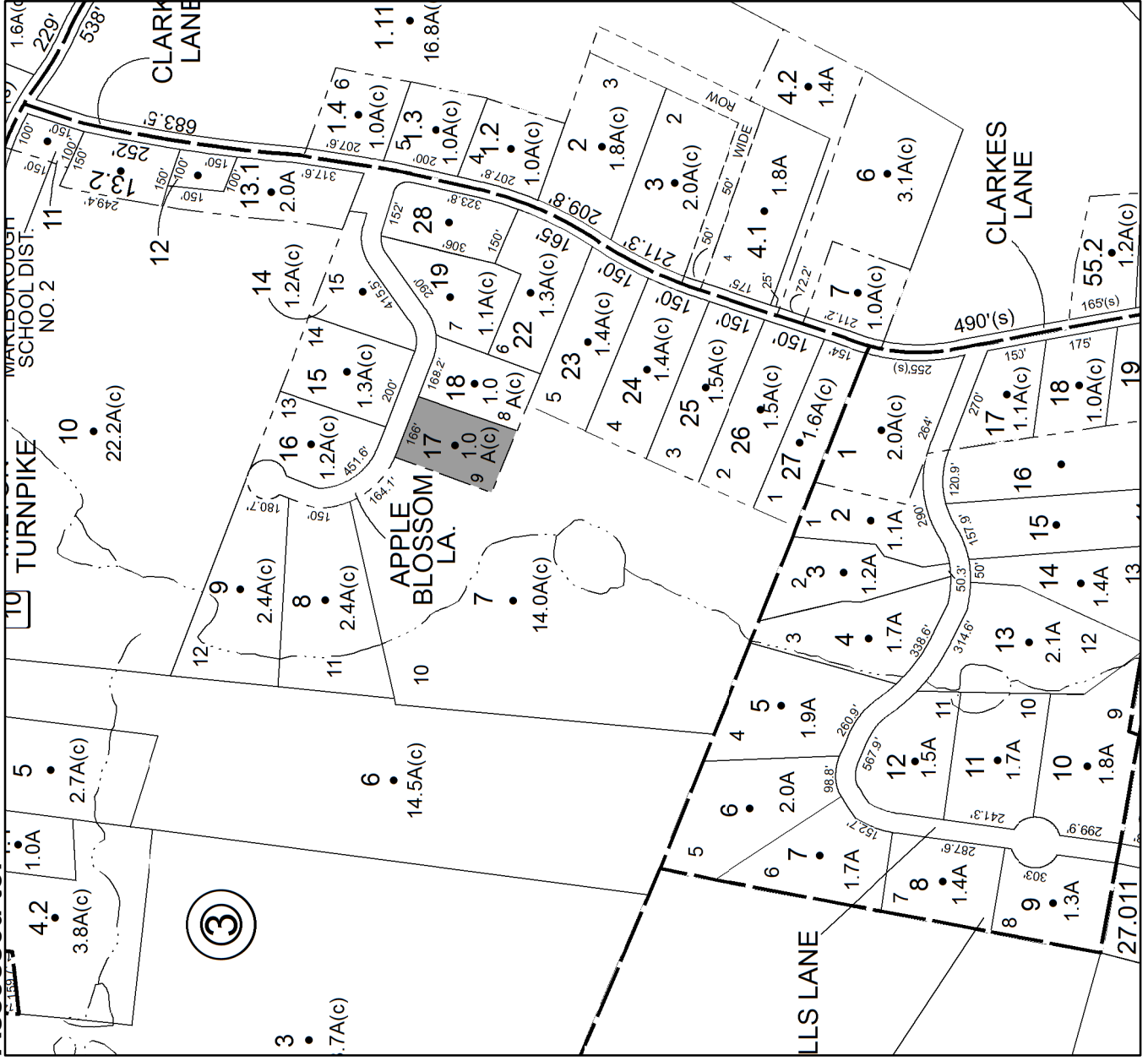
**Acres: 1**

**Front: 0**

**Depth: 0**

**Current Owner: COUNTY OF ULSTER**

**Assessed to: SOTOMAYOR CESAR A**



**No Image Available**

**Parcel # 42**

**TOWN OF: MARLBOROUGH**

**SBL: 102.2-4-1.123**

**Property Class: 311**  
Residential Vacant Land

**Location: 11 MILLS PL**

**Oldest Year of Tax: 2014 G**

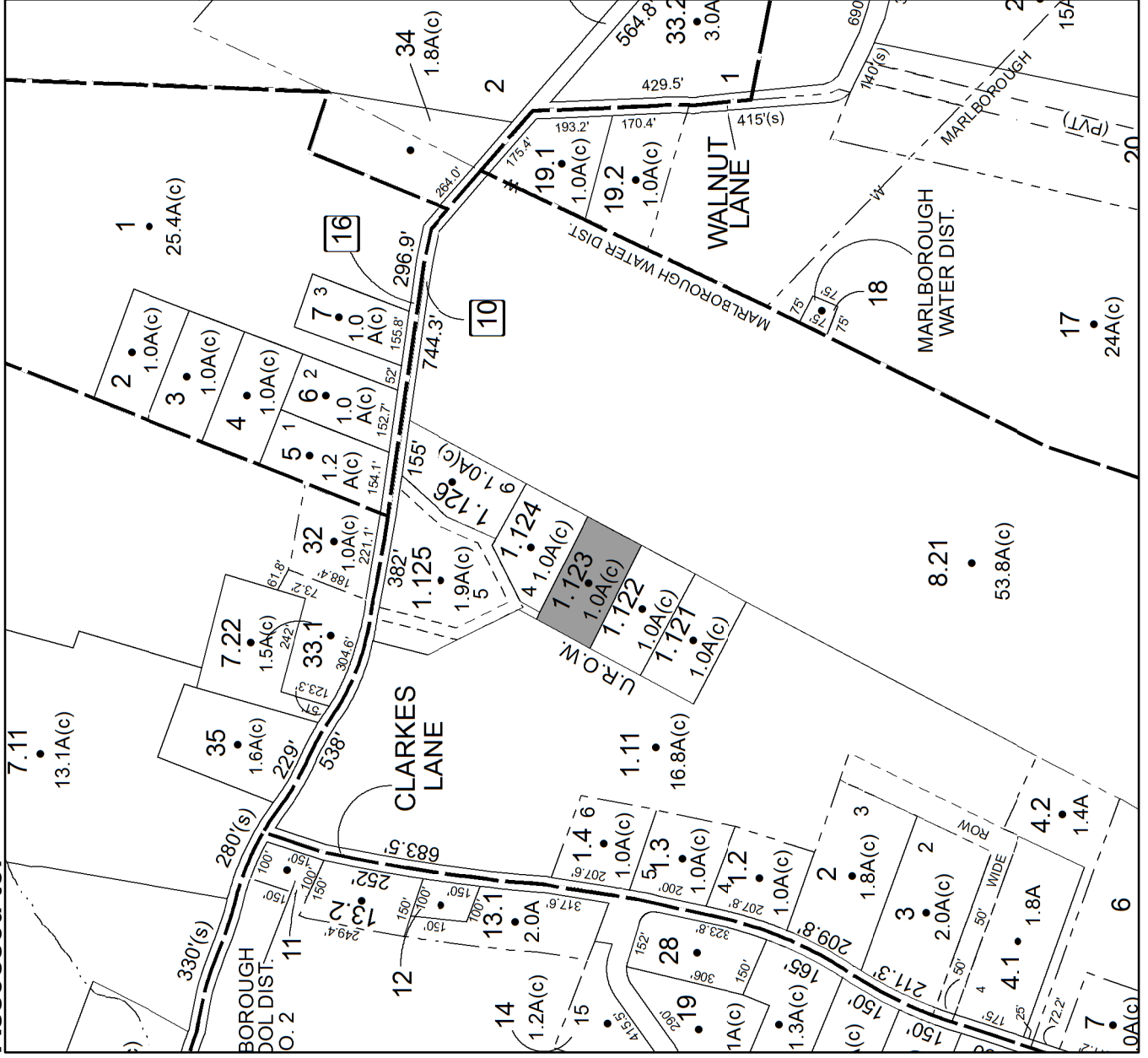
**Amount: \$ 23,732**

**Acres: 1**

**Front: 0**

**Depth: 0**

**Current Owner: COUNTY OF ULSTER**  
**Assessed to: LUND KEITH A JR CHAIT-LUND KIMBERLY**



**No Image  
Available**



**Parcel # 43**

**TOWN OF: MARLBOROUGH**

**SBL: 102.2-4-6**

**Property Class: 311**

Residential Vacant Land

**Location: CLARKES LN**

**Oldest Year of Tax: 2014 G**

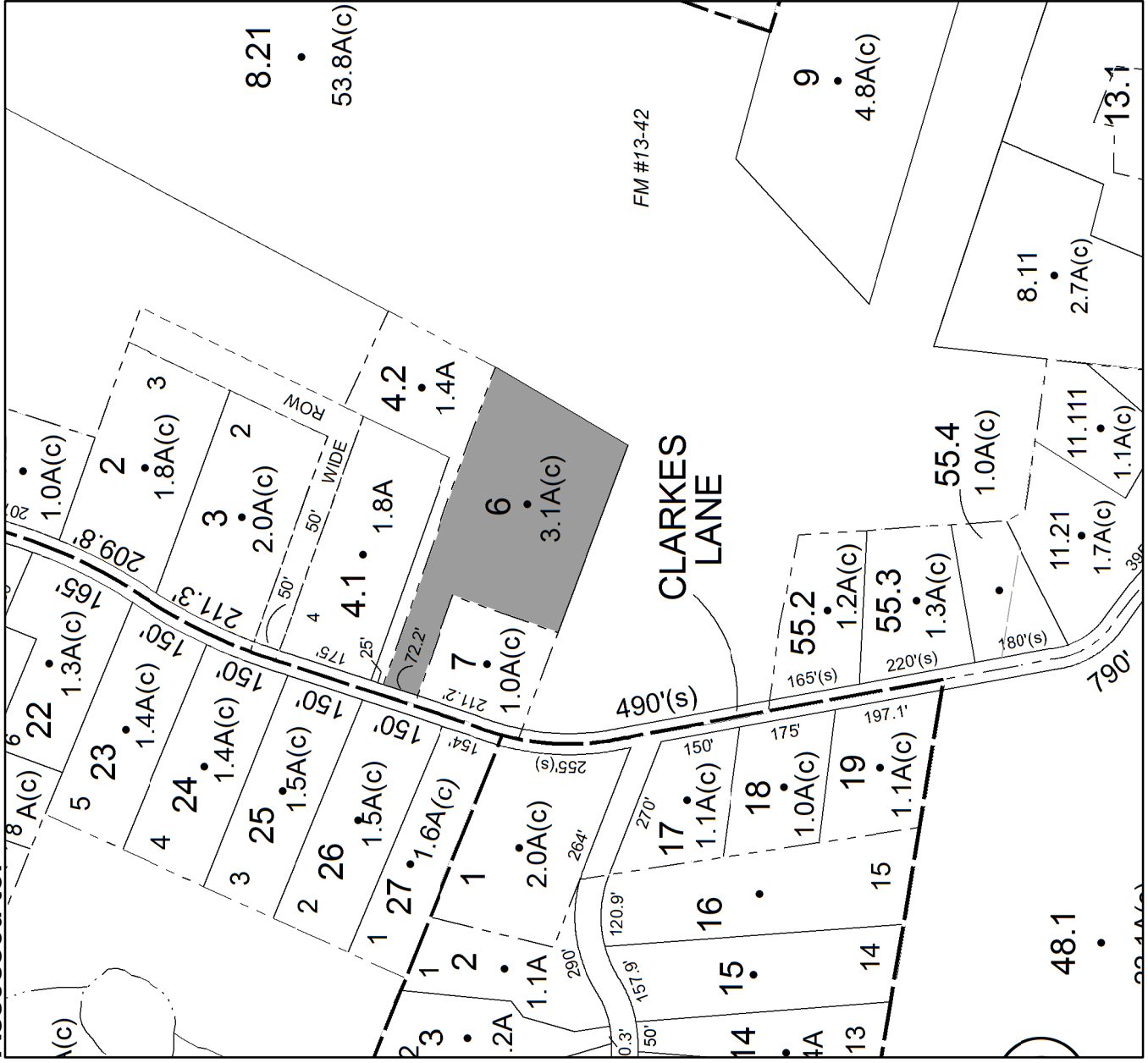
**Amount: \$ 18,504**

**Acres: 3.1**

**Front: 0**

**Depth: 0**

**Current Owner: COUNTY OF ULSTER  
Assessed to: TUMBLESON ARTHUR**



**No Image  
Available**

**Parcel # 44**

**TOWN OF: MARLBOROUGH**

**SBL: 102.2-6-7.112**

**Property Class: 311  
Residential Vacant Land**

**Location: MILTON TPKE**

**Oldest Year of Tax: 2014 G**

**Amount: \$ 17,289**

**Acres: 2**

**Front: 0**

**Depth: 0**

**Current Owner: COUNTY OF ULSTER  
Assessed to: PALTRIDGE WILLIAM**



**No Image  
Available**

# Parcel # 45

TOWN OF: MARLBOROUGH

SBL: 102.4-4-13

Property Class: 210  
One Family Year

Location: 627 LATTINTOWN RD

Oldest Year of Tax: 2014 G

Amount: \$ 30,411

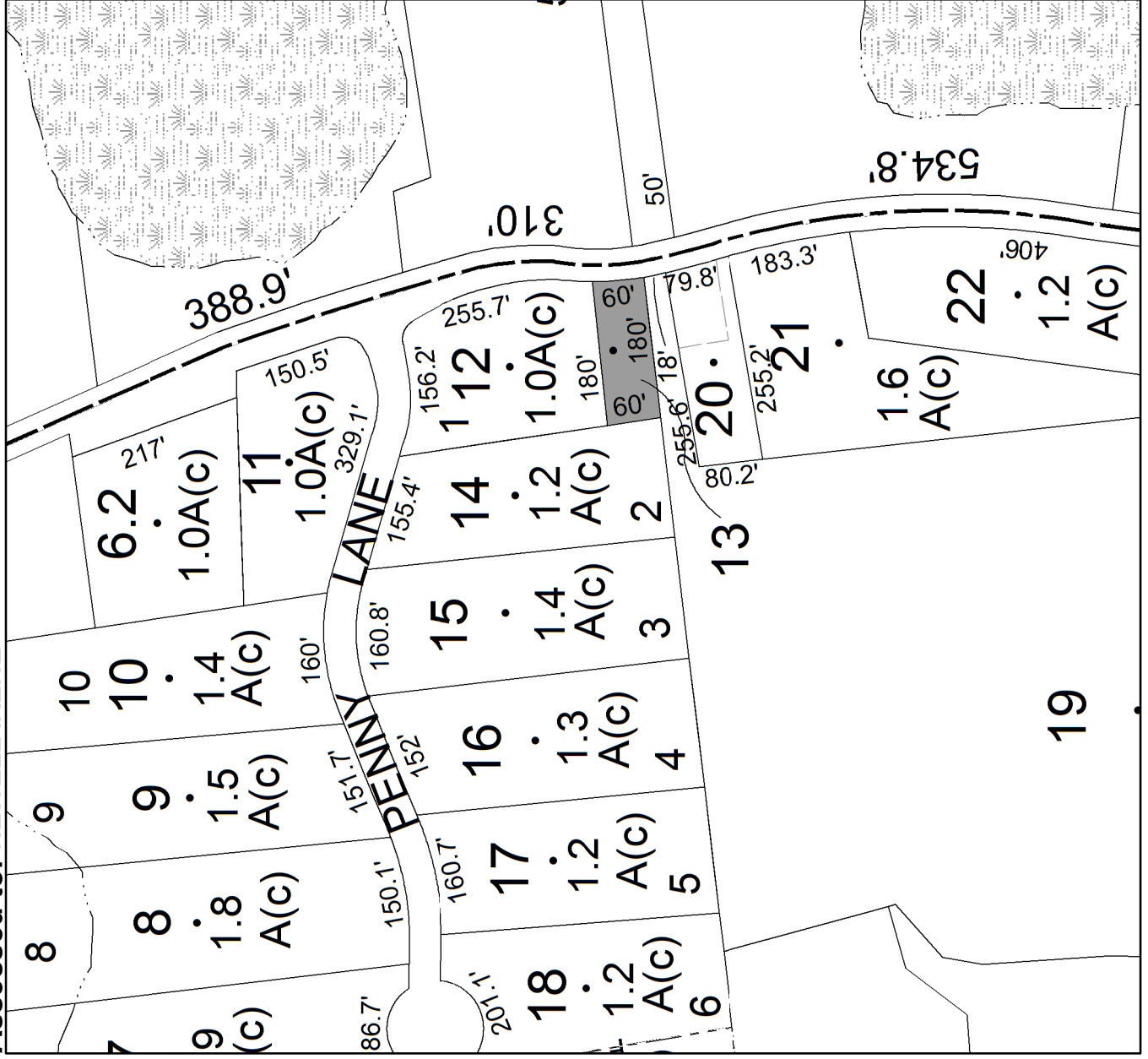
Acres: 0

Front: 60

Depth: 180



Current Owner: COUNTY OF ULSTER  
Assessed to: NEWELL IRENE



# Parcel # 46

TOWN OF: MARLBOROUGH

SBL: 103.1-3-32.200

Property Class: 270  
Mobile Home

Location: 26 MAPLE AVE


Oldest Year of Tax: 2014 G

Amount: \$ 94,827

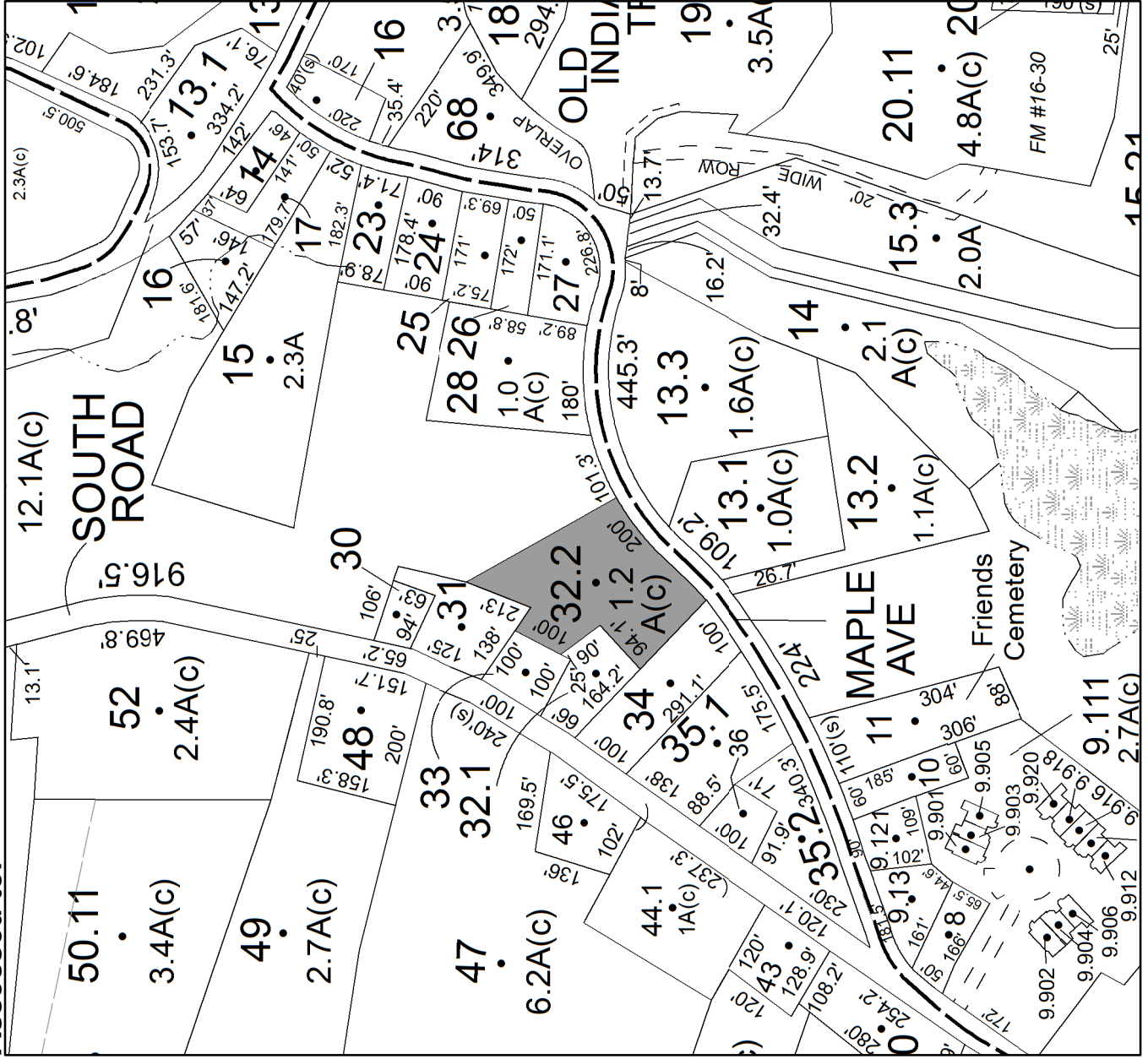
Acres: 1.15

Front: 0

Depth: 0



Current Owner: COUNTY OF ULSTER  
Assessed to: ULSTER GRIFFIN REALTY LLC





**Parcel # 47**

**TOWN OF: MARLBOROUGH**

**SBL: 103.3-4-1.400**

**Property Class: 311**  
Residential Vacant Land

**Location: OLD INDIAN RD**

**Oldest Year of Tax: 2014 G**

**Amount: \$ 16,173**

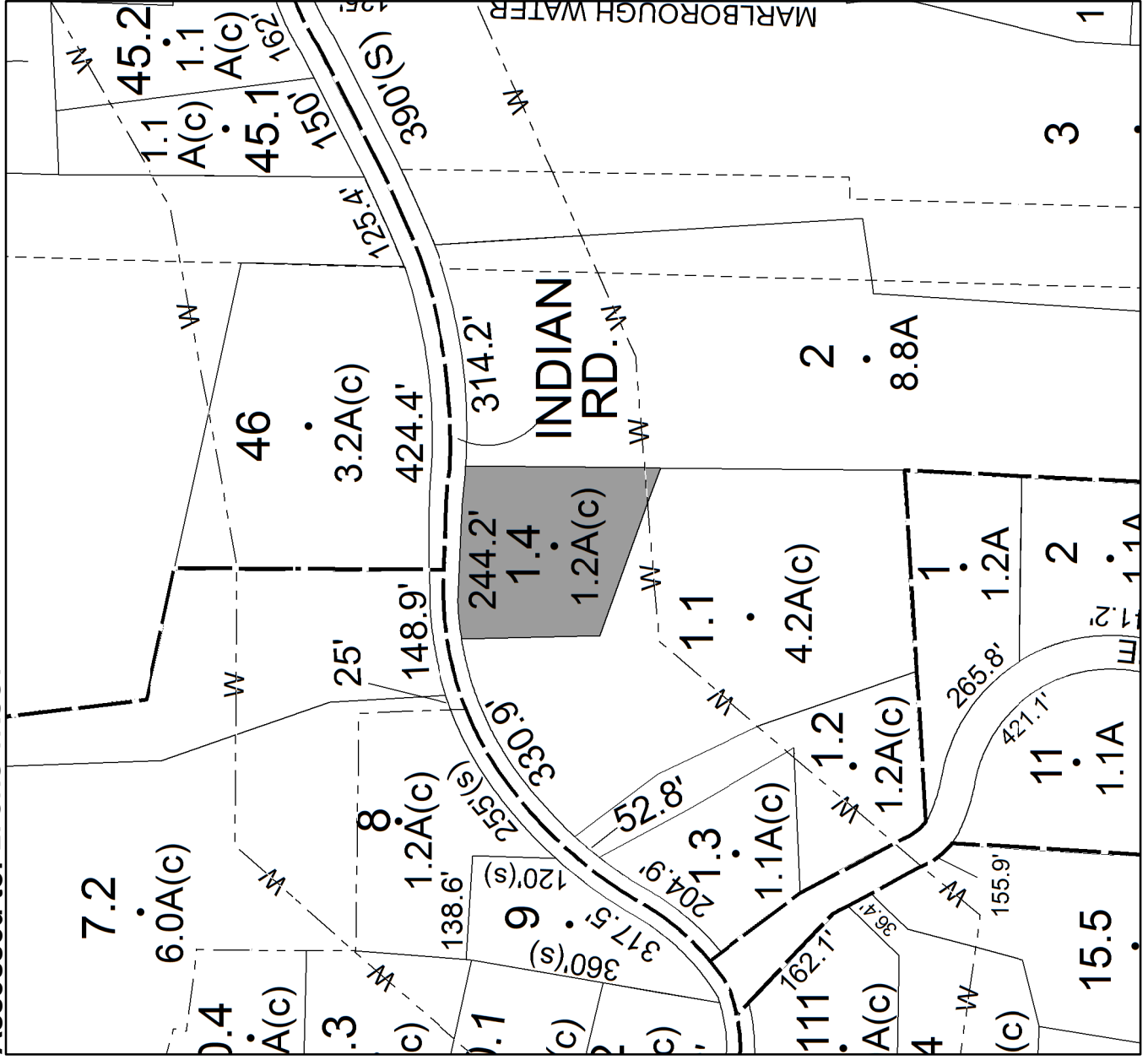
**Acres: 1.22**

**Front: 0**

**Depth: 0**

**No Image Available**

**Current Owner: COUNTY OF ULSTER**  
**Assessed to: LYONS TRUST**





**Parcel # 48**

**TOWN OF: MARLBOROUGH**

**SBL: 103.9-2-16**

**Property Class: 311**  
**Residential Vacant Land**

**Location: DOCK RD**

**Oldest Year of Tax: 2013 G**

**Amount: \$ 7,902**

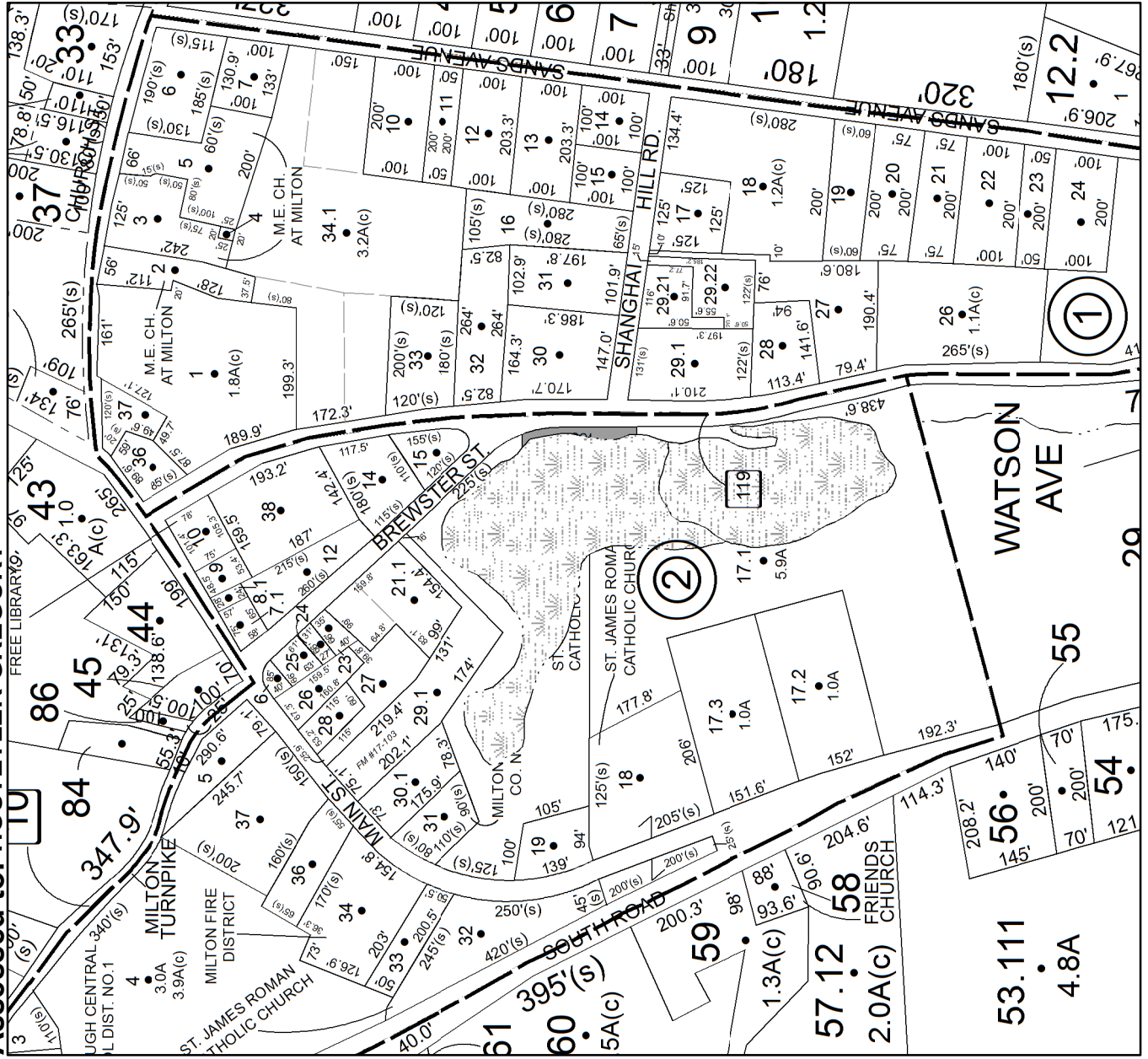
**Acres: 0**

**Front: 185**

**Depth: 65**

**No Image**  
**Available**

**Current Owner: COUNTY OF ULSTER**  
**Assessed to: HOSTETLER GREGORY**



**Parcel # 49**

**TOWN OF:** MARLBOROUGH

**SBL:** 108.2-4-22

**Property Class:** 311

Residential Vacant Land

**Location:** RIDGE RD

**Oldest Year of Tax:** 2015 G

**Amount:** \$ 5,623

**Acres:** 0.4

**Front:** 124

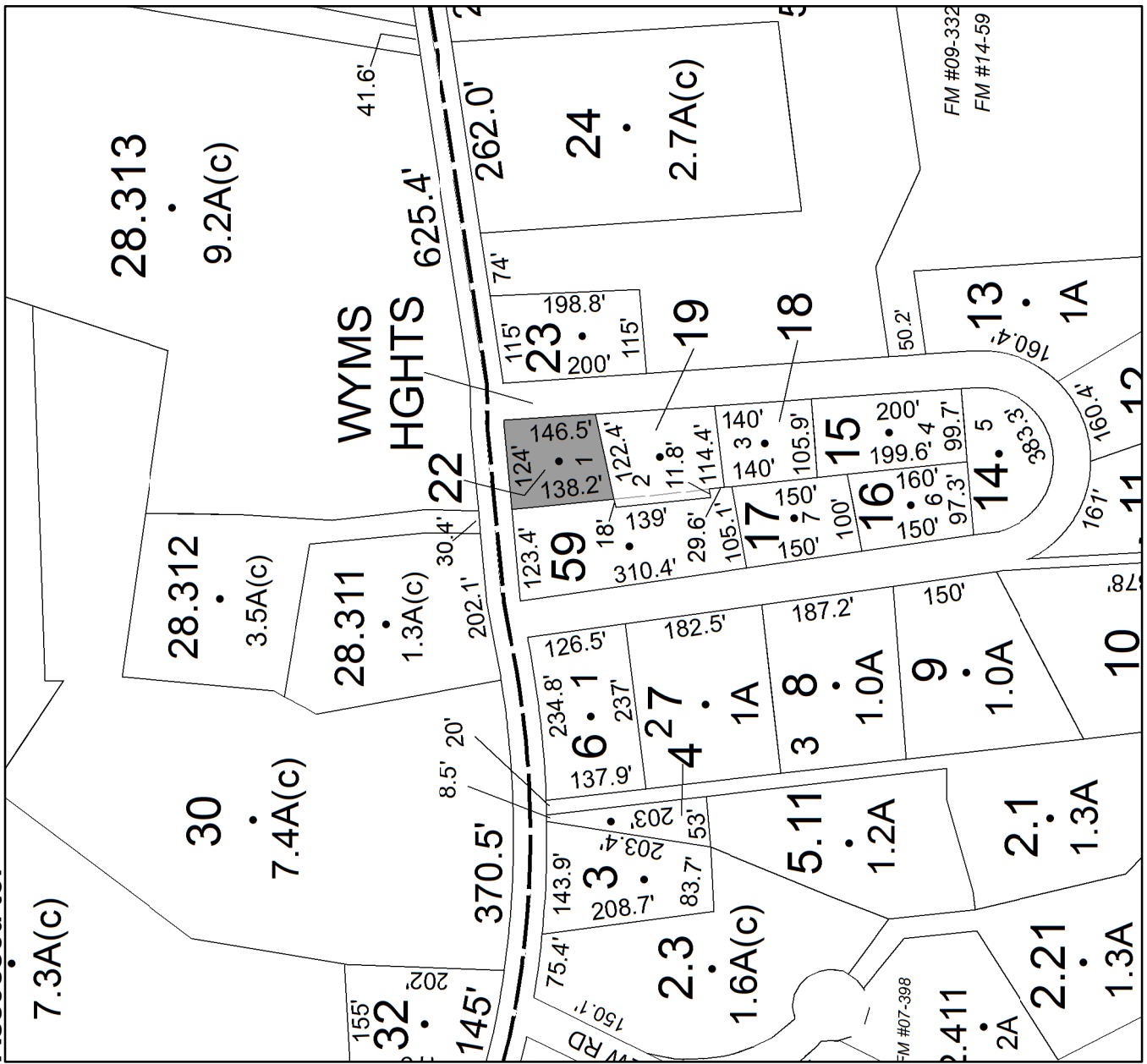
**Depth:** 146.5

**No Image**

**Available**

**Current Owner:**

**Assessed to:** COUNTY OF ULSTER/STORMS ALFRED STORMS ALEXANDREA



# Parcel # 50

TOWN OF: MARLBOROUGH

SBL: 108.2-9-43.111

Property Class: 270  
Mobile Home

Location: 141 RESERVOIR RD

Oldest Year of Tax: 2014 G

Amount: \$ 13,261

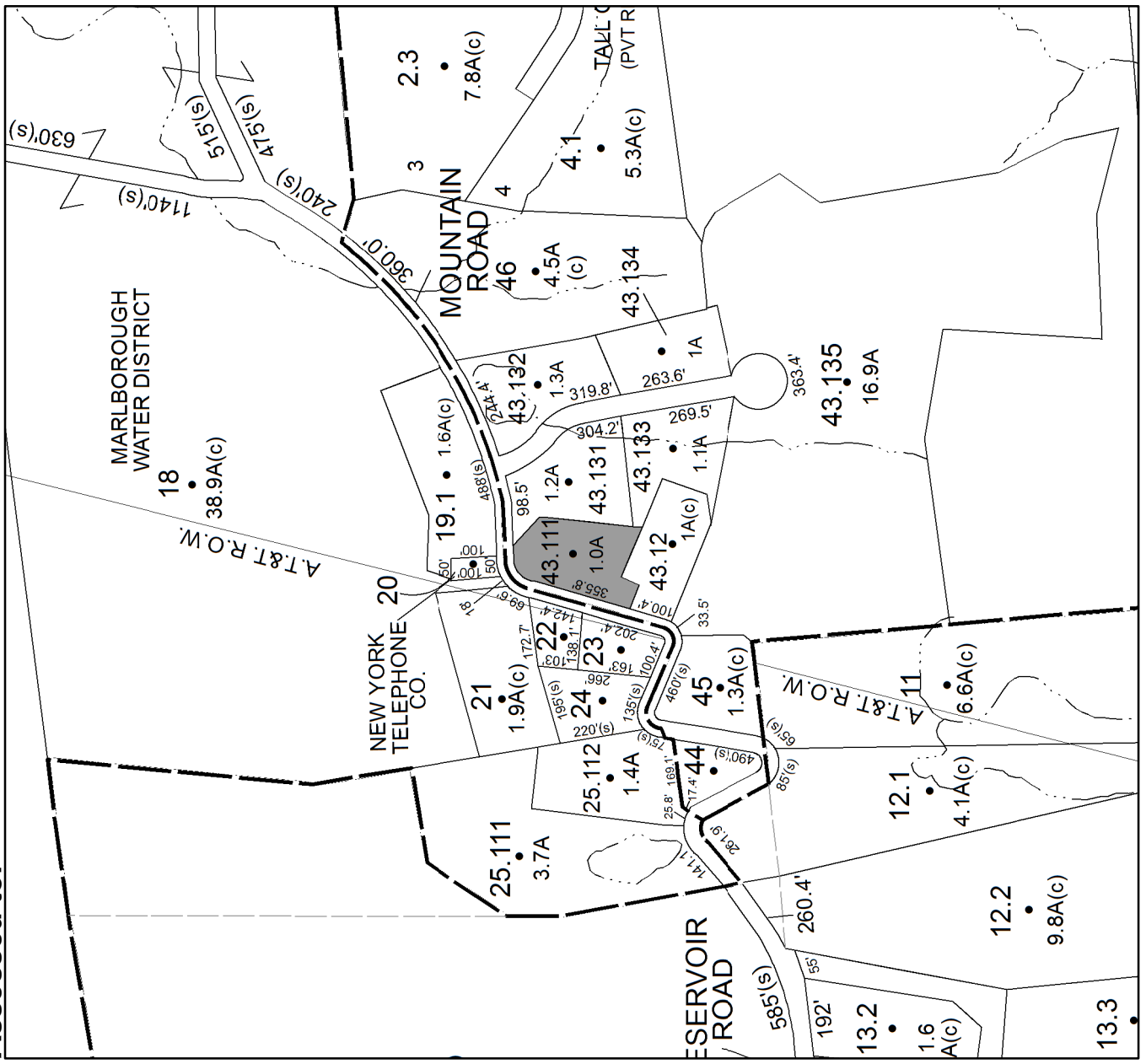
Acres: 1

Front: 0

Depth: 0



Current Owner:  
Assessed to: FLOOR PETER FLOOR TRACY L



**Parcel # 51**

**TOWN OF: MARLBOROUGH**

**SBL: 108.3-2-14**

**Property Class: 280**

**Multiple Residences**

**Location: 198-202 SOUTH ST**

**Oldest Year of Tax: 2014 G**

**Amount: \$ 74,958**

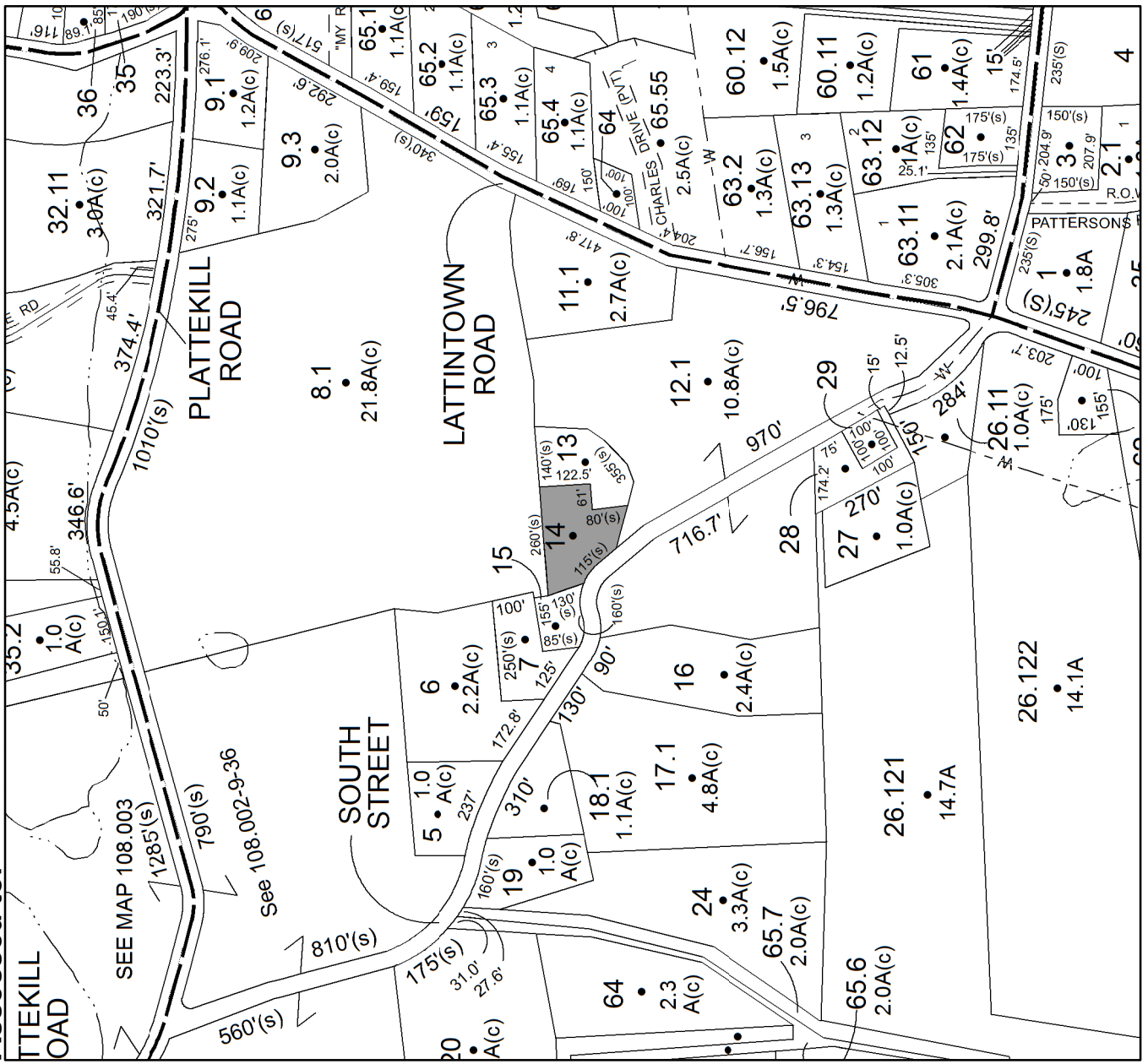
**Acres: 0.8**

**Front: 170**

**Depth: 200**



**Current Owner:  
Assessed to: DEMONSI RICHARD**





**Parcel # 52**

**TOWN OF: MARLBOROUGH**

**SBL: 108.3-3-17**

**Property Class: 210**  
**One Family Year**

**Location: 318 BINGHAM RD**

**Oldest Year of Tax: 2008 G**

**Amount: \$ 70,777**

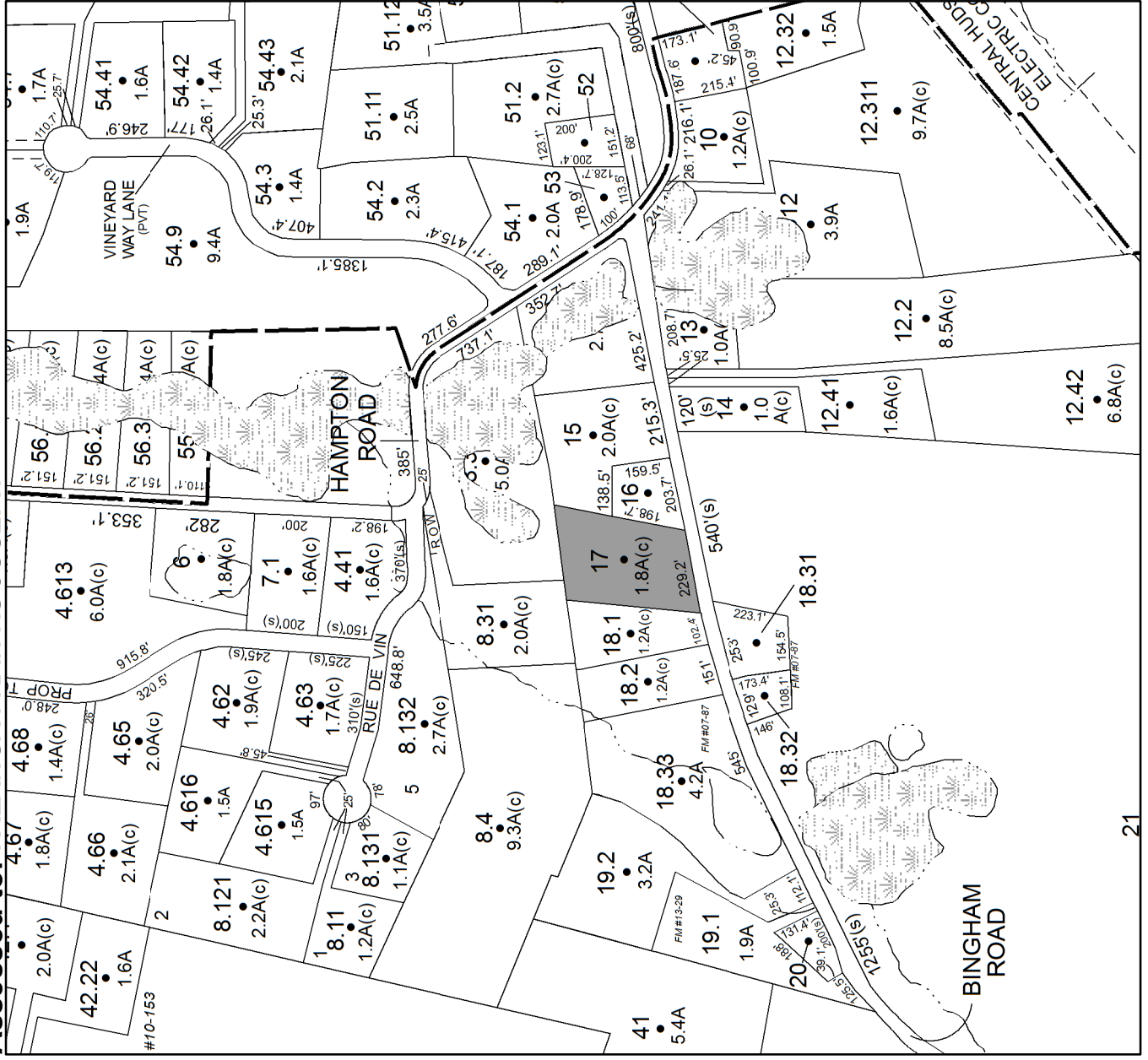
**Acres: 1.8**

**Front: 0**

**Depth: 0**



**Current Owner:**  
**Assessed to: FALANGA FRANCIS JOSEPH**





**Parcel # 53**

**TOWN OF: MARLBOROUGH**

**SBL: 108.3-4-23.170**

**Property Class: 311**  
Residential Vacant Land

**Location: WINSTON PL**

**Oldest Year of Tax: 2013 G**

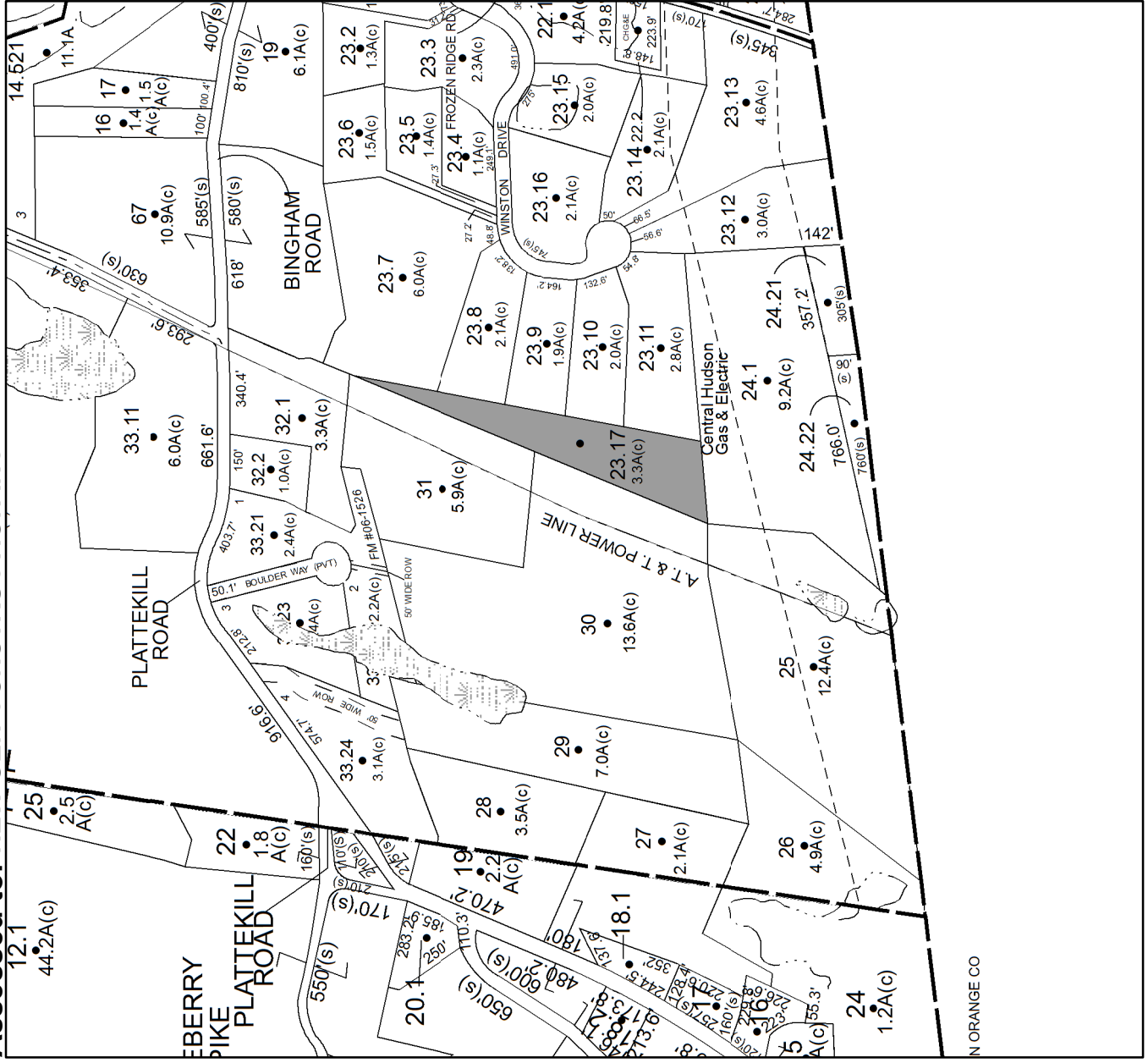
**Amount: \$ 5,423**

**Acres: 3.3**

**Front: 0**

**Depth: 0**

**Current Owner: COUNTY OF ULSTER**  
**Assessed to: NEW GEN CONSTRUCTION INC**



**No Image**  
**Available**

**Parcel # 54**

**TOWN OF: MARLBOROUGH**

**SBL: 108.4-1-3**

**Property Class: 210**  
**One Family Year**

**Location: 3 MY RD**

**Oldest Year of Tax: 2015 G**

**Amount: \$ 29,435**

**Acres: 1.1**

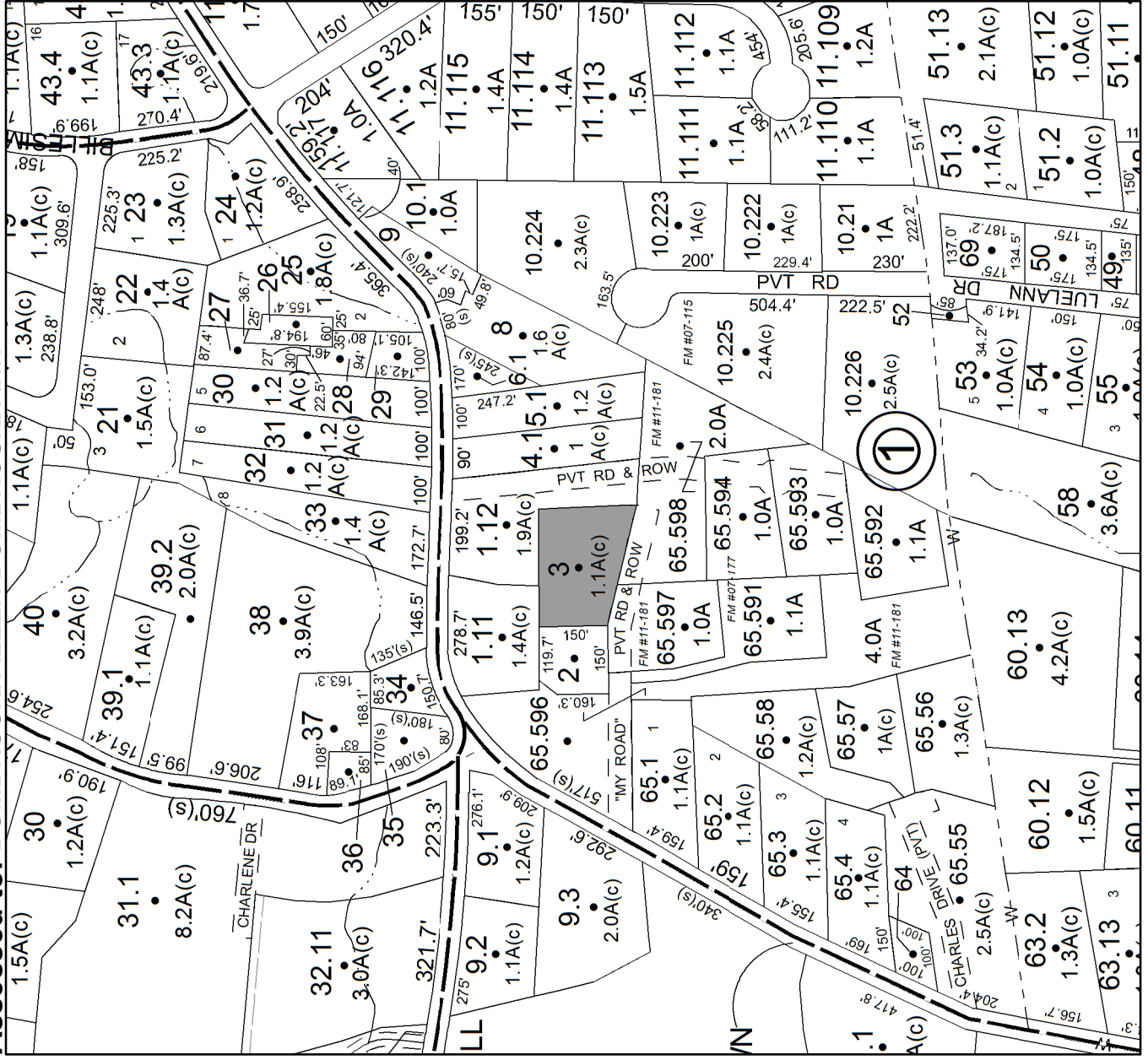
**Front: 0**

**Depth: 0**



**Current Owner:**

**Assessed to: DOMBROSKI ALLEN DOMBROSKI ANN**



**Parcel # 55**

**TOWN OF: MARLBOROUGH**

**SBL: 108.58-10-7**

**Property Class: 311  
Residential Vacant Land**

**Location: FIVE STAR DR**

**Oldest Year of Tax: 2014 G**

**Amount: \$ 5,999**

**Acres: 0.3**

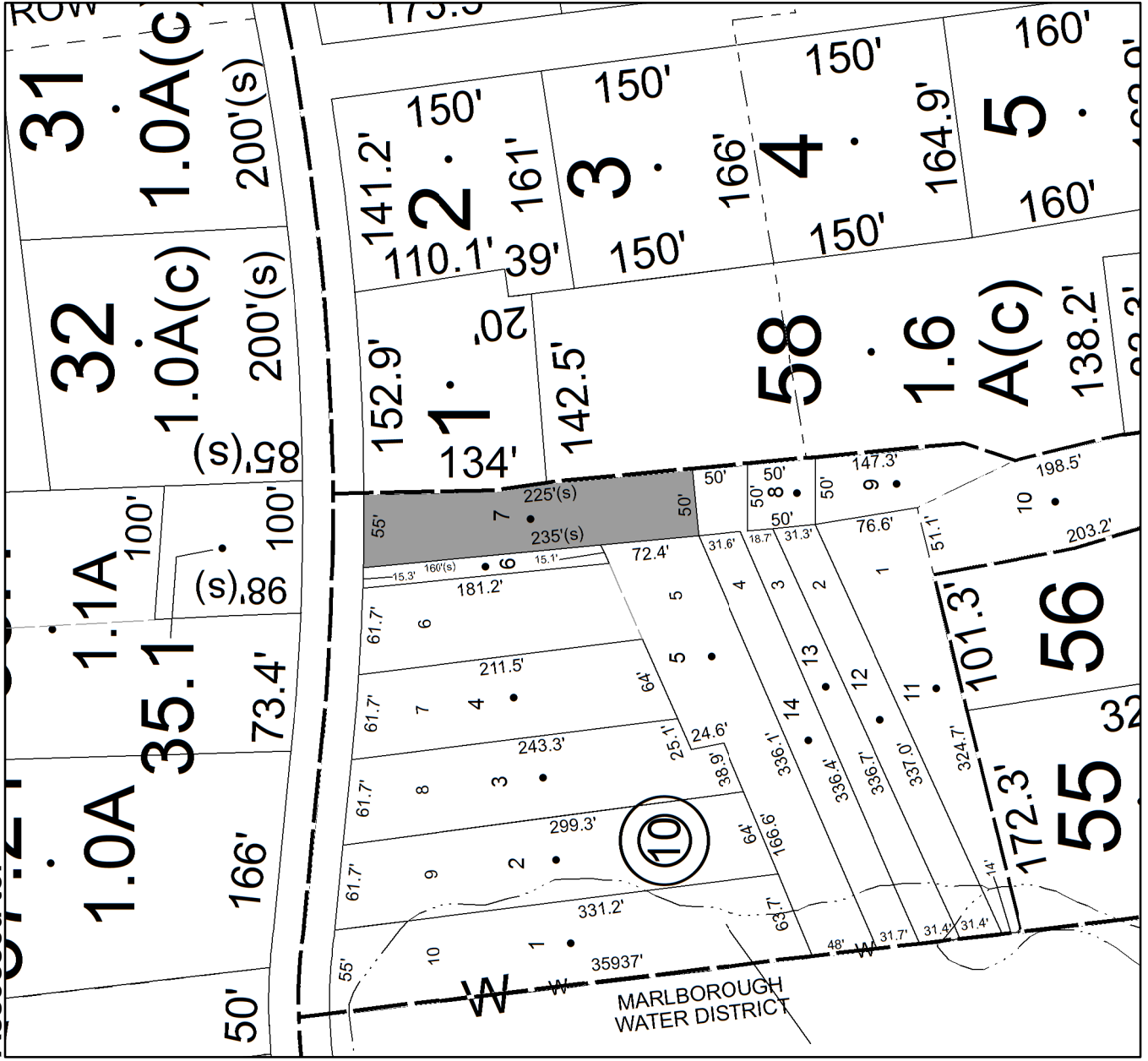
**Front: 55**

**Depth: 235**

**No Image  
Available**

**Current Owner:**

**Assessed to: GLADMAN PAUL**



**Parcel # 57**

**TOWN OF: MARLBOROUGH**

**SBL: 109.1-2-38**

**Property Class: 311**  
Residential Vacant Land

**Location: ROUTE 9W**

**Oldest Year of Tax: 2014 G**

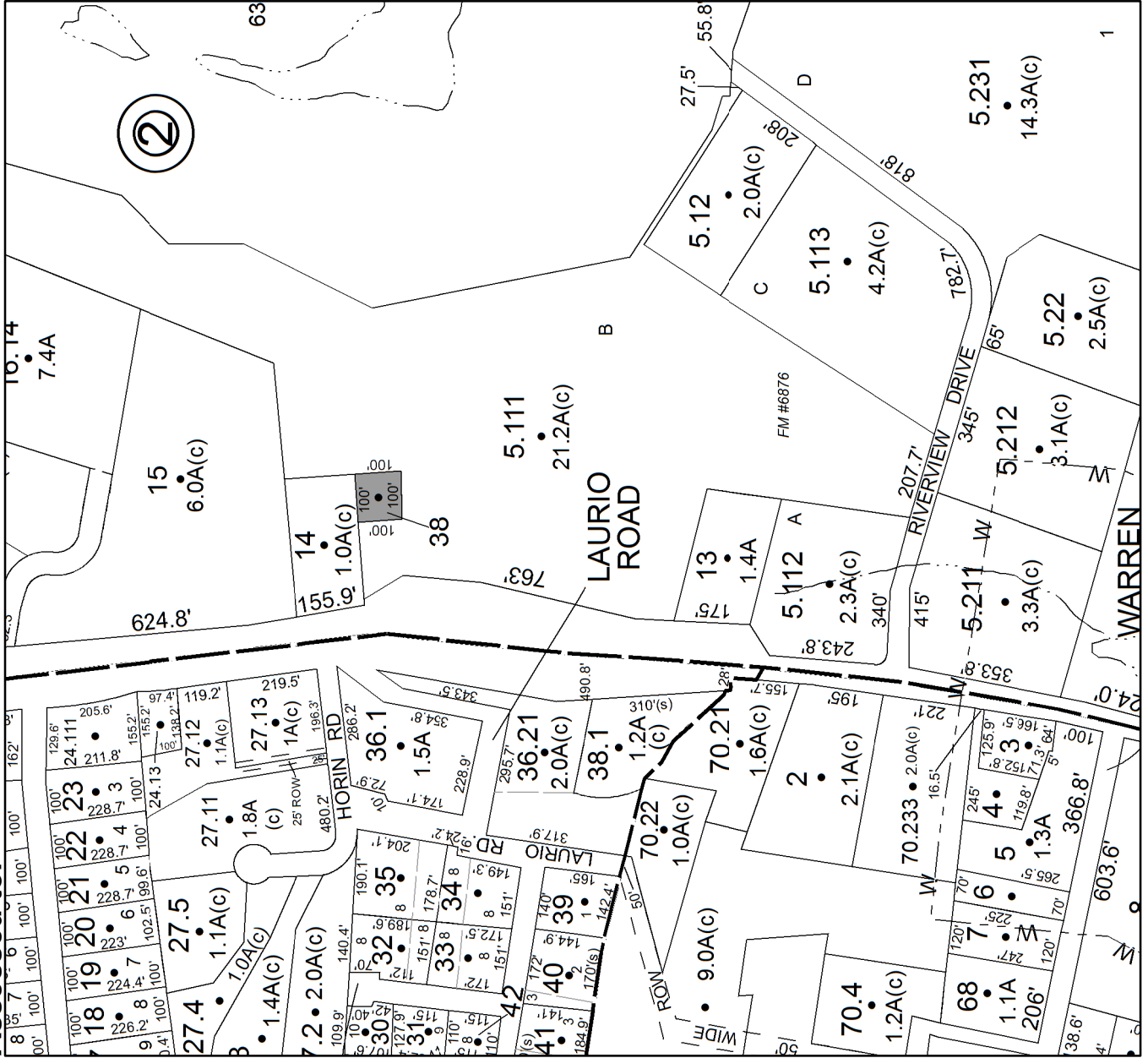
**Amount: \$ 6,457**

**Acres: 0.23**

**Front: 0**

**Depth: 0**

**Current Owner: COUNTY OF ULSTER**  
**Assessed to: MANNESE DOMINICK**



**No Image**  
**Available**

# Parcel # 58

TOWN OF: NEW PALTZ

SBL: 79.1-2-56

Property Class: 314

Rural Vacant Lots of 10 Acres or Less

Location: 428 N OHIOVILLE RD

Oldest Year of Tax: 2015 G

Amount: \$ 721

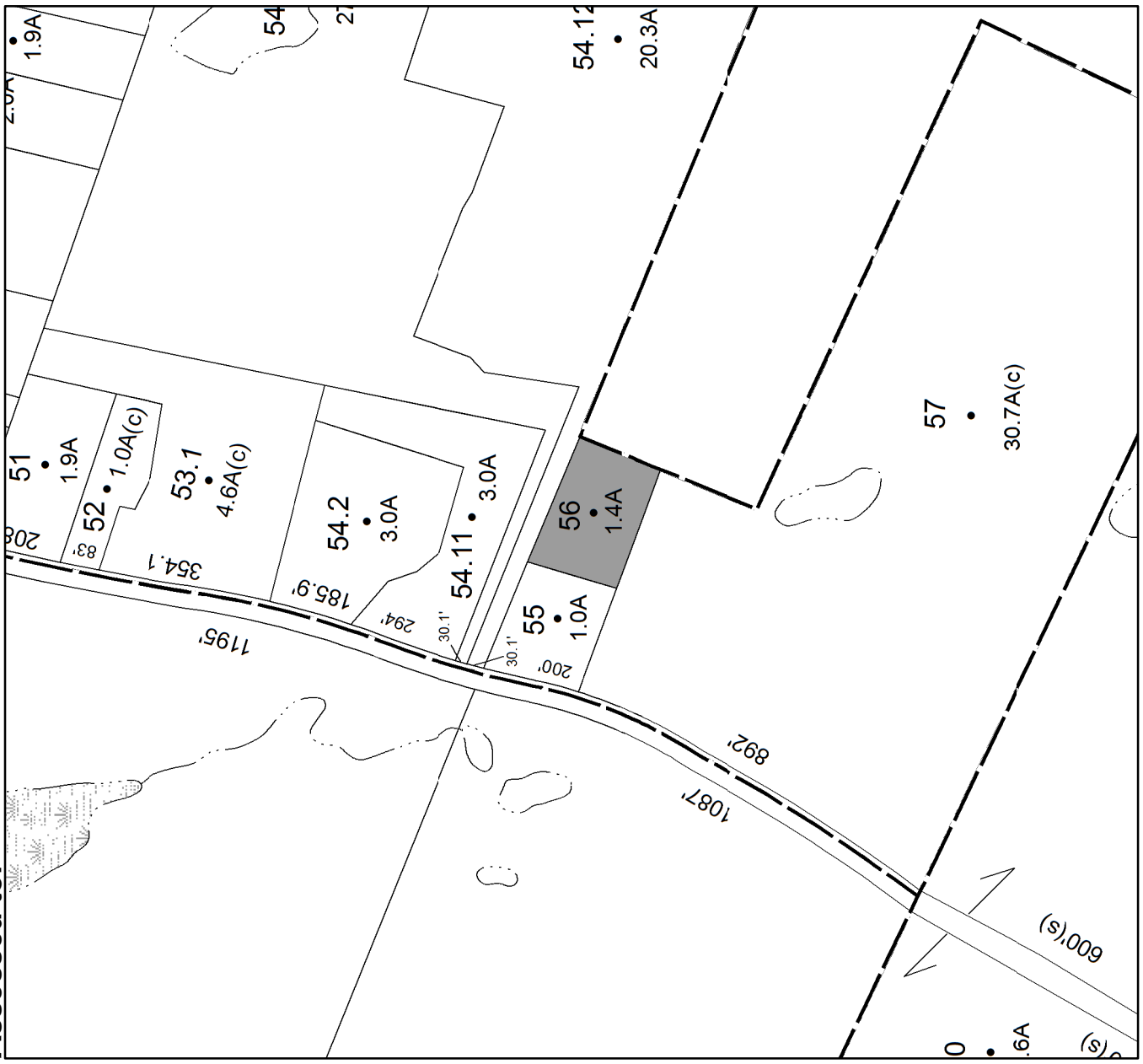
Acres: 1.4

Front: 0

Depth: 0

Current Owner:

Assessed to: RUFF PAUL RUFF CAROLYN



**No Image  
Available**



**Parcel # 59**

**TOWN OF: NEW PALTZ**

**SBL: 86.16-3-21**

**Property Class: 971**

**Wetlands, Either Privately or Governmentally O**

**Location: S OHIOVILLE RD**

**Oldest Year of Tax: 2010 G**

**Amount: \$ 1,596**

**Acres: 1.1**

**Front: 0**

**Depth: 0**

**Current Owner: COUNTY OF ULSTER  
Assessed to: MUKHTAR SYED ALI NYSRAT M**



**No Image  
Available**

**Parcel # 60**

**TOWN OF: NEW PALTZ**

**SBL: 86.20-1-3**

**Property Class: 330**

**Vacant Land Located in Commercial Areas**

**Location: 150 S PUTT CORNERS RD**

**Oldest Year of Tax: 2013 G**

**Amount: \$ 38,496**

**Acres: 8.92**

**Front: 155**

**Depth: 0**

**Current Owner:  
Assessed to: BARRY KEVIN**



**No Image  
Available**

**Parcel # 61**

**TOWN OF: NEW PALTZ**

**SBL: 87.5-3-2.212**

**Property Class: 971**

**Wetlands, Either Privately or Governmentally Owned**

**Location: PLUTARCH RD**

**Oldest Year of Tax: 2013 G**

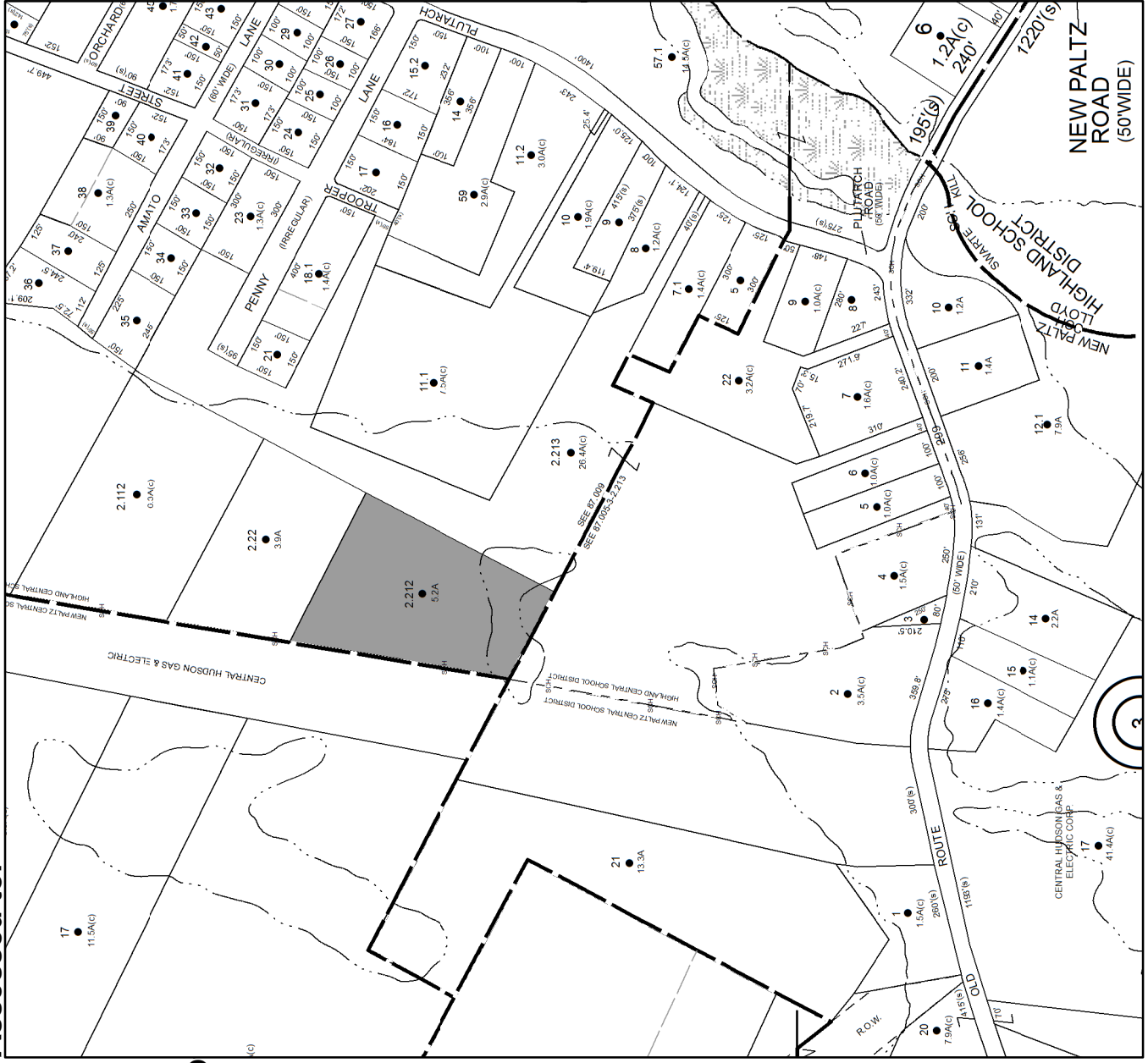
**Amount: \$ 2,169**

**Acres: 5.2**

**Front: 0**

**Depth: 0**

**Current Owner: COUNTY OF ULSTER  
Assessed to: YUDELSON DEIRDRE**



**No Image  
Available**

# Parcel # 62

TOWN OF: NEW PALTZ

SBL: 87.5-3-55

Property Class: 314

Rural Vacant Lots of 10 Acres or Less

Location: PLUTARCH RD

Oldest Year of Tax: 2014 G

Amount: \$ 1,503

Acres: 0.26

Front: 75

Depth: 150

Current Owner: COUNTY OF ULSTER  
Assessed to: MYERS BETTY JANE



**No Image  
Available**

**Parcel # 63**

**TOWN OF: NEW PALTZ**

**SBL: 87.9-1-25**

**Property Class: 314**

**Rural Vacant Lots of 10 Acres or Less**

**Location: N OHIOVILLE RD**

**Oldest Year of Tax: 2013 G**

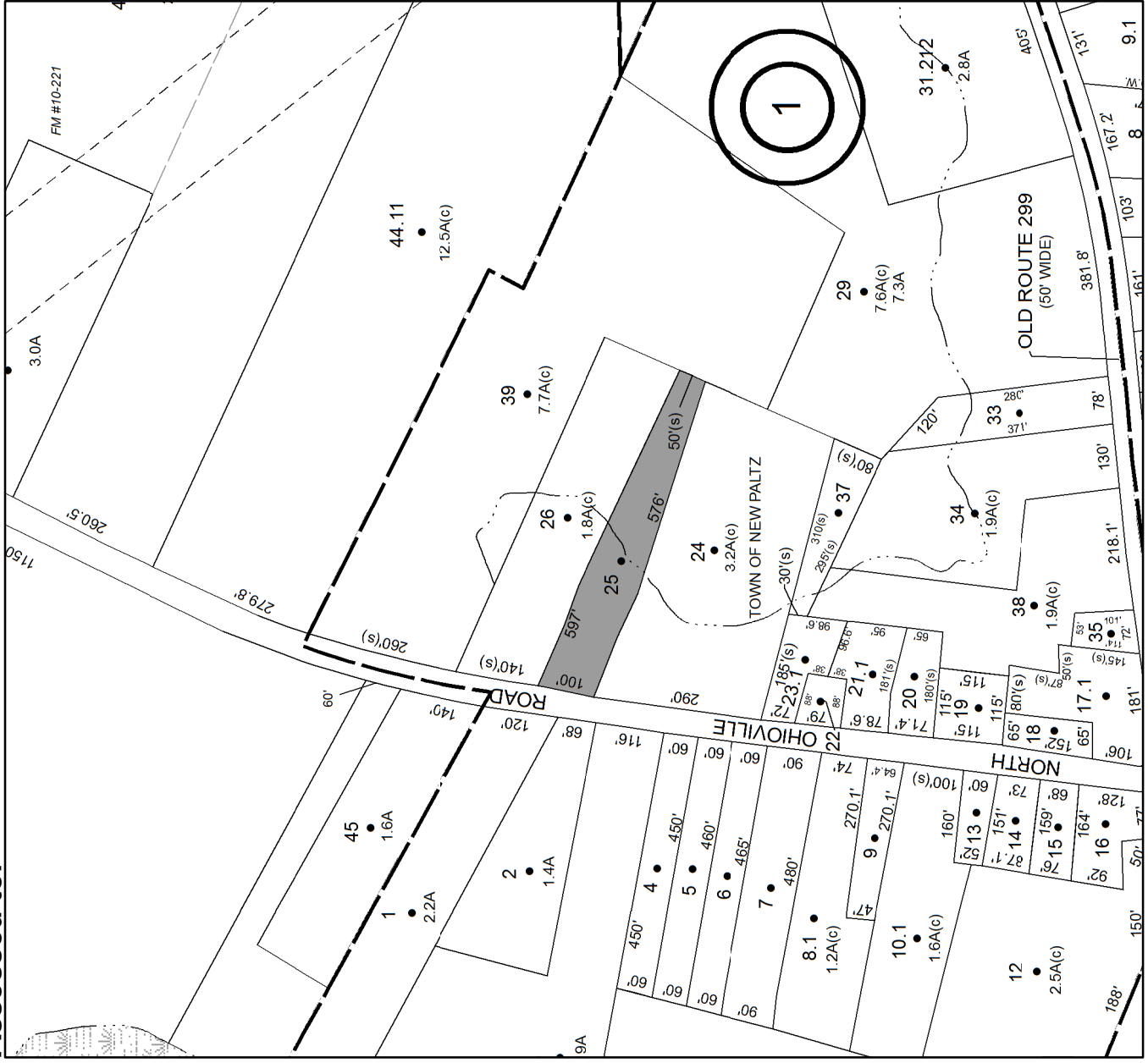
**Amount: \$ 10,416**

**Acres: 1**

**Front: 100**

**Depth: 460**

**Current Owner: COUNTY OF ULSTER  
Assessed to: VALENTINO LENORE VALENTINO RALPH**



**No Image  
Available**



**Parcel # 64**

**TOWN OF: NEW PALTZ**

**SBL: 94.2-2-58**

**Property Class: 311**  
Residential Vacant Land

**Location: 313 S OHIOVILLE RD**

**Oldest Year of Tax: 2015 G**

**Amount: \$ 5,539**

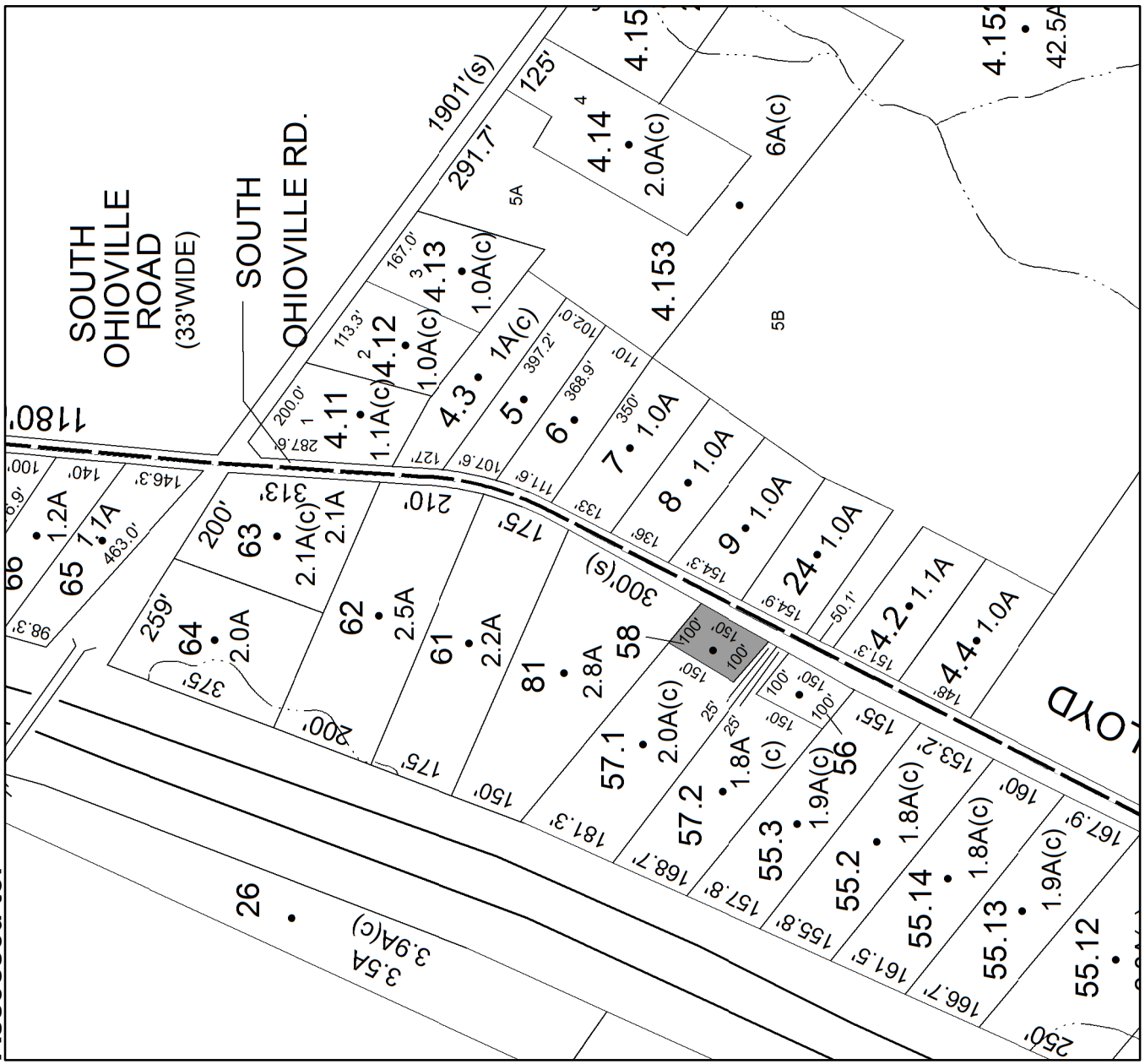
**Acres: 0.34**

**Front: 150**

**Depth: 100**

**Current Owner:**

**Assessed to: SALCICCIA ANTHONY**



**No Image Available**

**Parcel # 65**

**TOWN OF: OLIVE**

**SBL: 36.4-4-1**

**Property Class: 210**  
**One Family Year**

**Location: 3542 RT 28 SHOKAN**


**Oldest Year of Tax: 2015 G**

**Amount: \$ 15,855**

**Acres: 3**

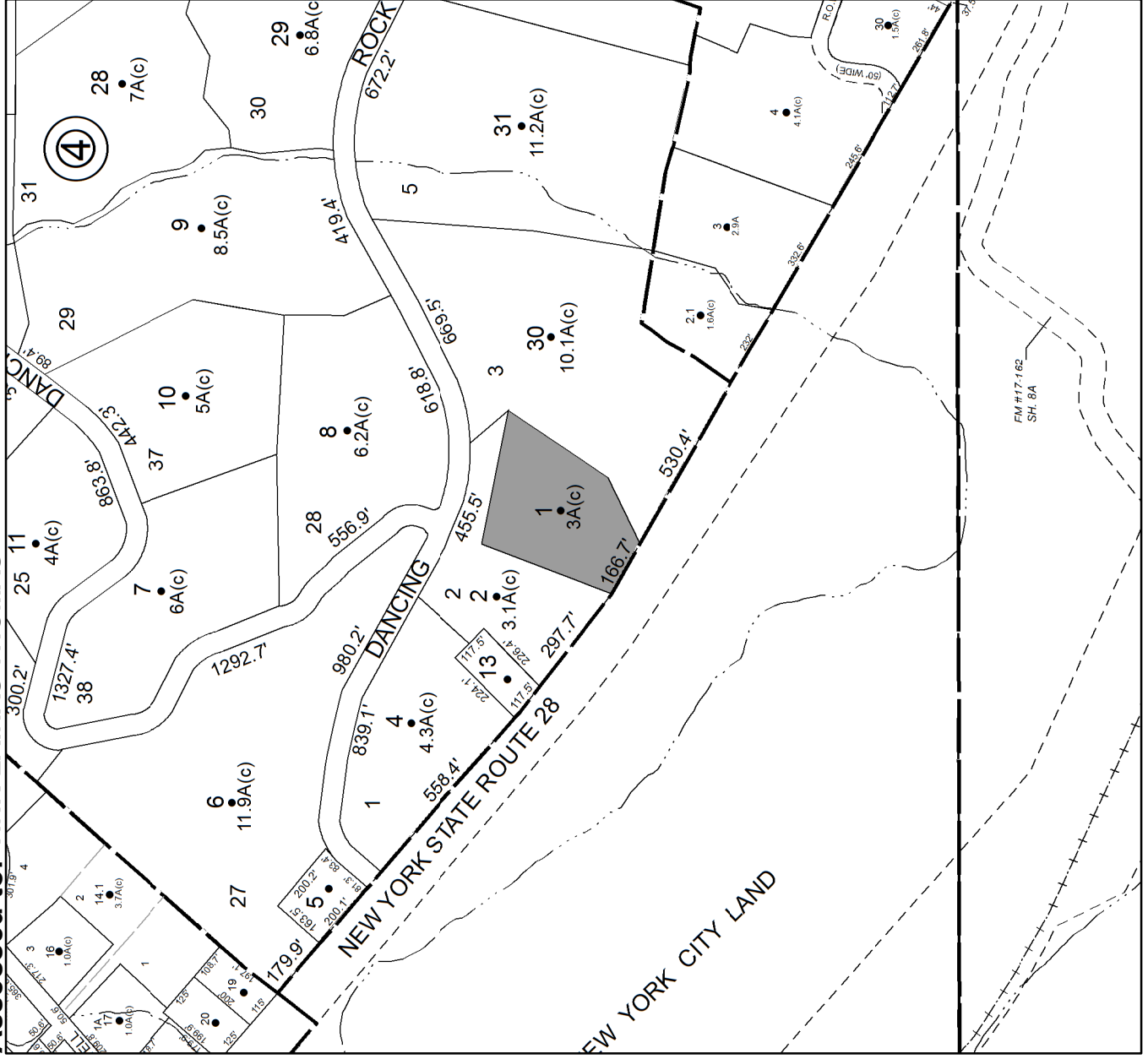
**Front: 0**

**Depth: 0**



**Current Owner:**

**Assessed to: VINK-LAINAS THOMAS**



**Parcel # 66**

**TOWN OF: OLIVE**

**SBL: 44.2-1-1.111**

**Property Class: 910**

**Private Wild and Forest Lands except for Private**

**Location: SHULTIS LN / MOONHAW RD**

**Oldest Year of Tax: 2015 G**

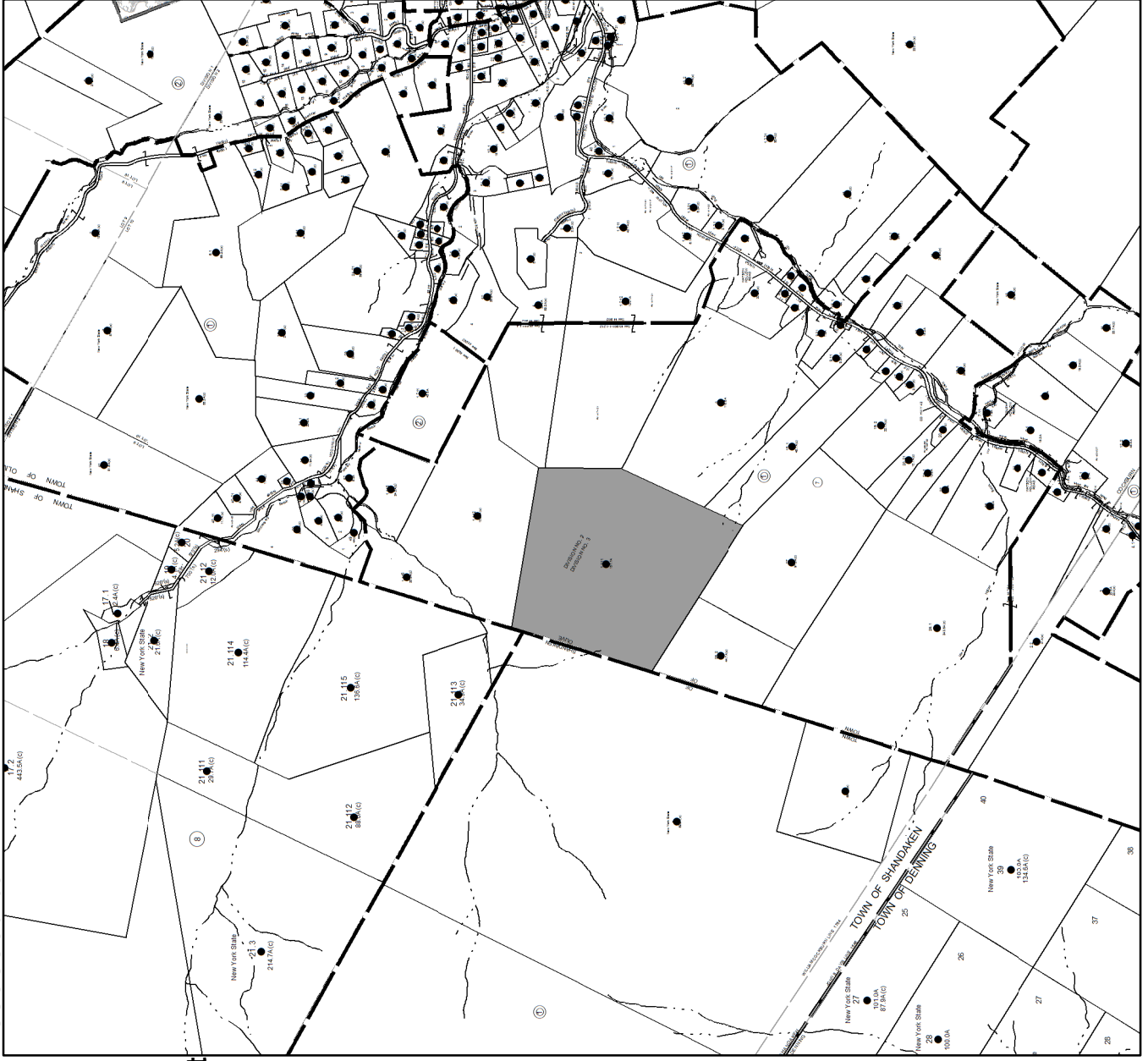
**Amount: \$ 1,870**

**Acres: 157.7**

**Front: 0**

**Depth: 0**

**Current Owner:  
Assessed to: PARSLOW FRANK L**



**No Image  
Available**

**Parcel # 67**

**TOWN OF: OLIVE**

**SBL: 44.2-1-26.200**

**Property Class: 910**

**Private Wild and Forest Lands except for Privat**

**Location: HANOVER MEADOWS**

**Oldest Year of Tax: 2015 G**

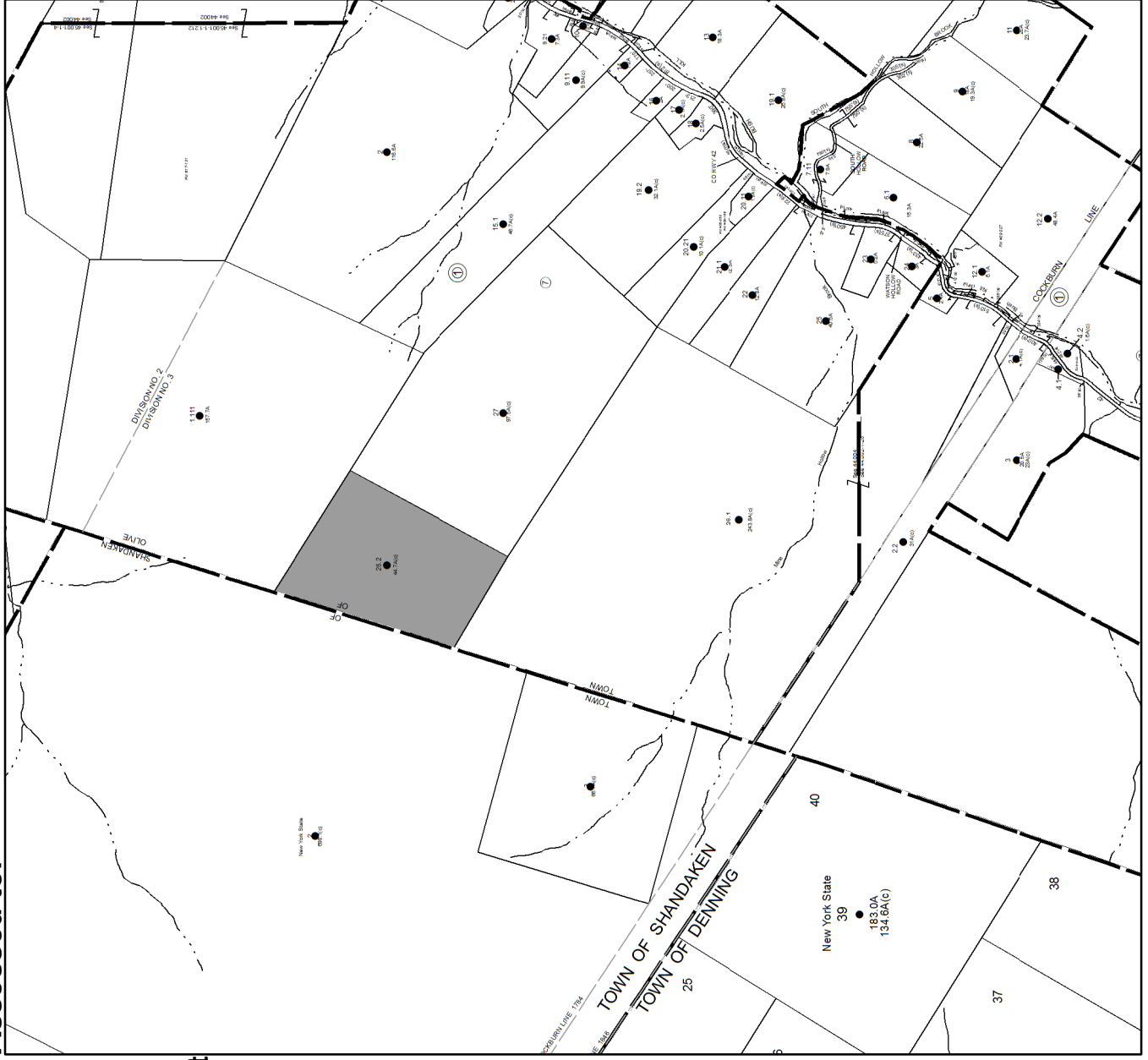
**Amount: \$ 1,805**

**Acres: 44.7**

**Front: 0**

**Depth: 0**

**Current Owner:  
Assessed to: PARSLOW FRANK**



**No Image  
Available**

**Parcel # 68**

**TOWN OF: OLIVE**

**SBL: 46.5-1-22.100**

**Property Class: 311**  
Residential Vacant Land

**Location: LONGYEAR RD**

**Oldest Year of Tax: 2008 G**

**Amount: \$ 2,225**

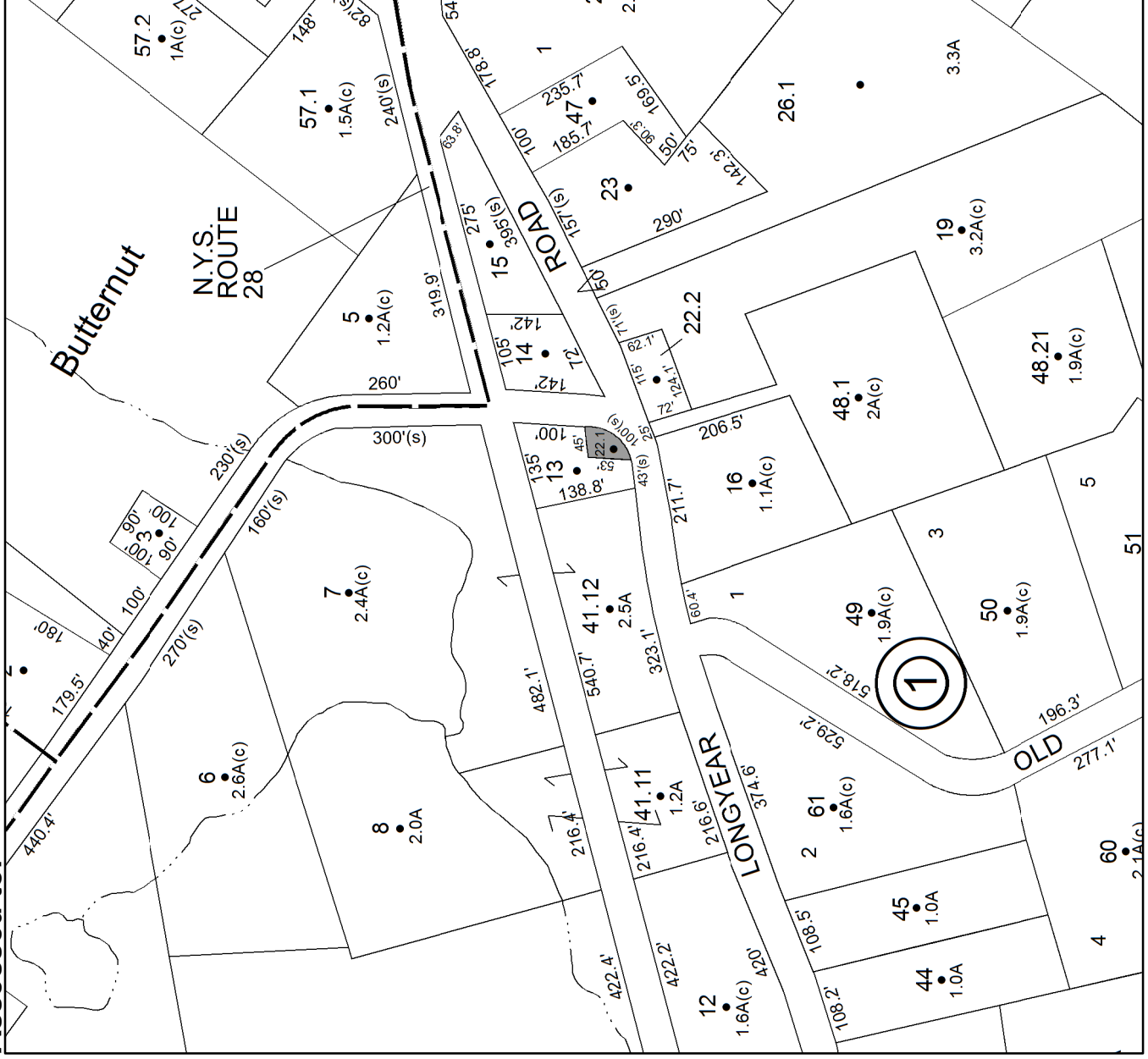
**Acres: 0.25**

**Front: 0**

**Depth: 0**

**No Image Available**

**Current Owner: COUNTY OF ULSTER  
Assessed to: COUNTY OF ULSTER/BROWN MEGHAN & BROWN SUSAN**





**Parcel # 70**

**TOWN OF: OLIVE**

**SBL: 53.3-1-4.100**

**Property Class: 910**

**Private Wild and Forest Lands except for Private**

**Location: UPPER SAMSONVILLE RD**

**Oldest Year of Tax: 2015 G**

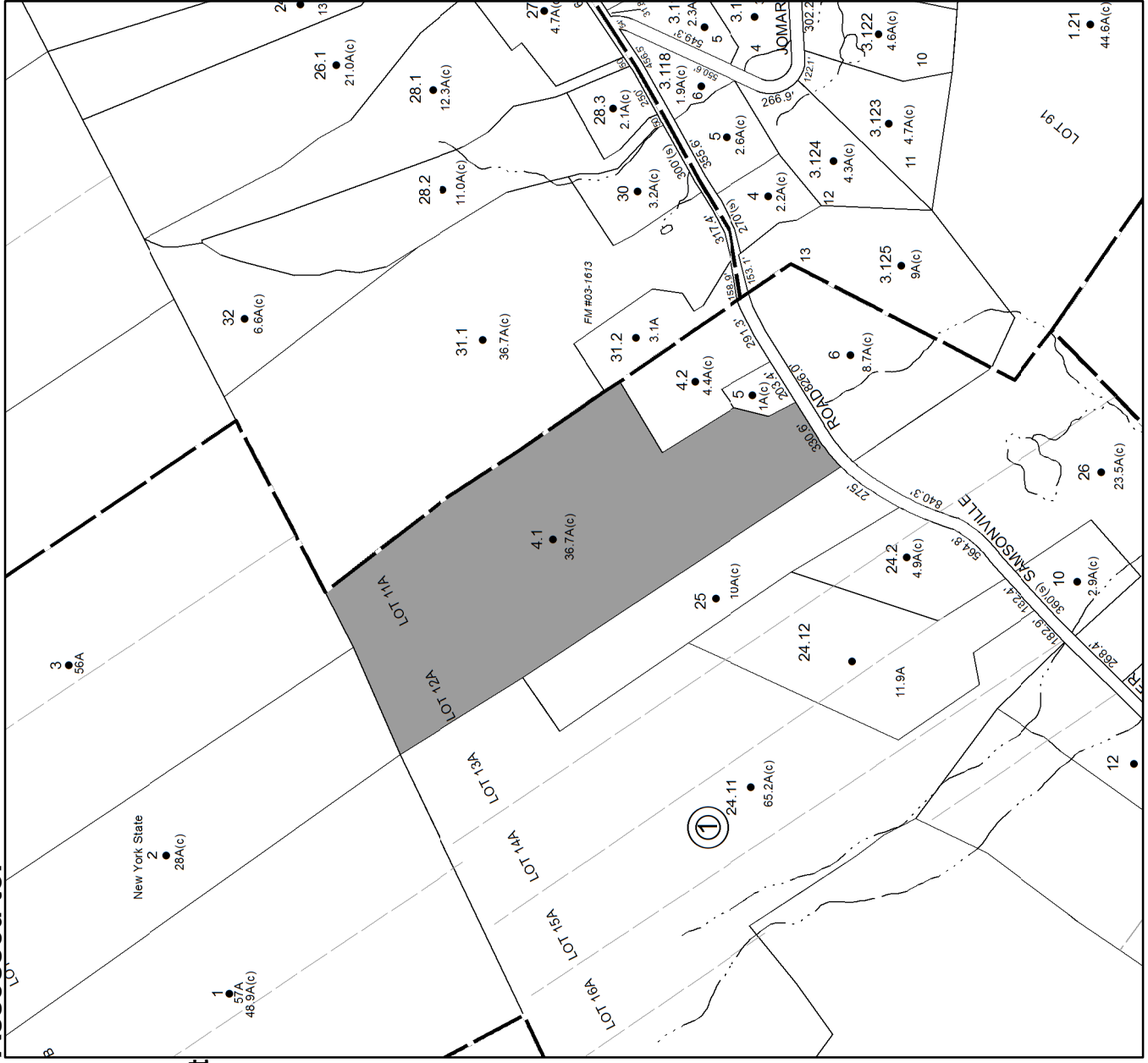
**Amount: \$ 2,789**

**Acres: 36.7**

**Front: 0**

**Depth: 0**

**Current Owner:  
Assessed to: PARSLOW FRANK**



**No Image  
Available**

**Parcel # 71**

**TOWN OF: OLIVE**

**SBL: 60.2-1-33**

**Property Class: 210**  
One Family Year

**Location: 194 BROWN RD**

**Oldest Year of Tax: 2015 G**

**Amount: \$ 16,169**

**Acres: 1.32**

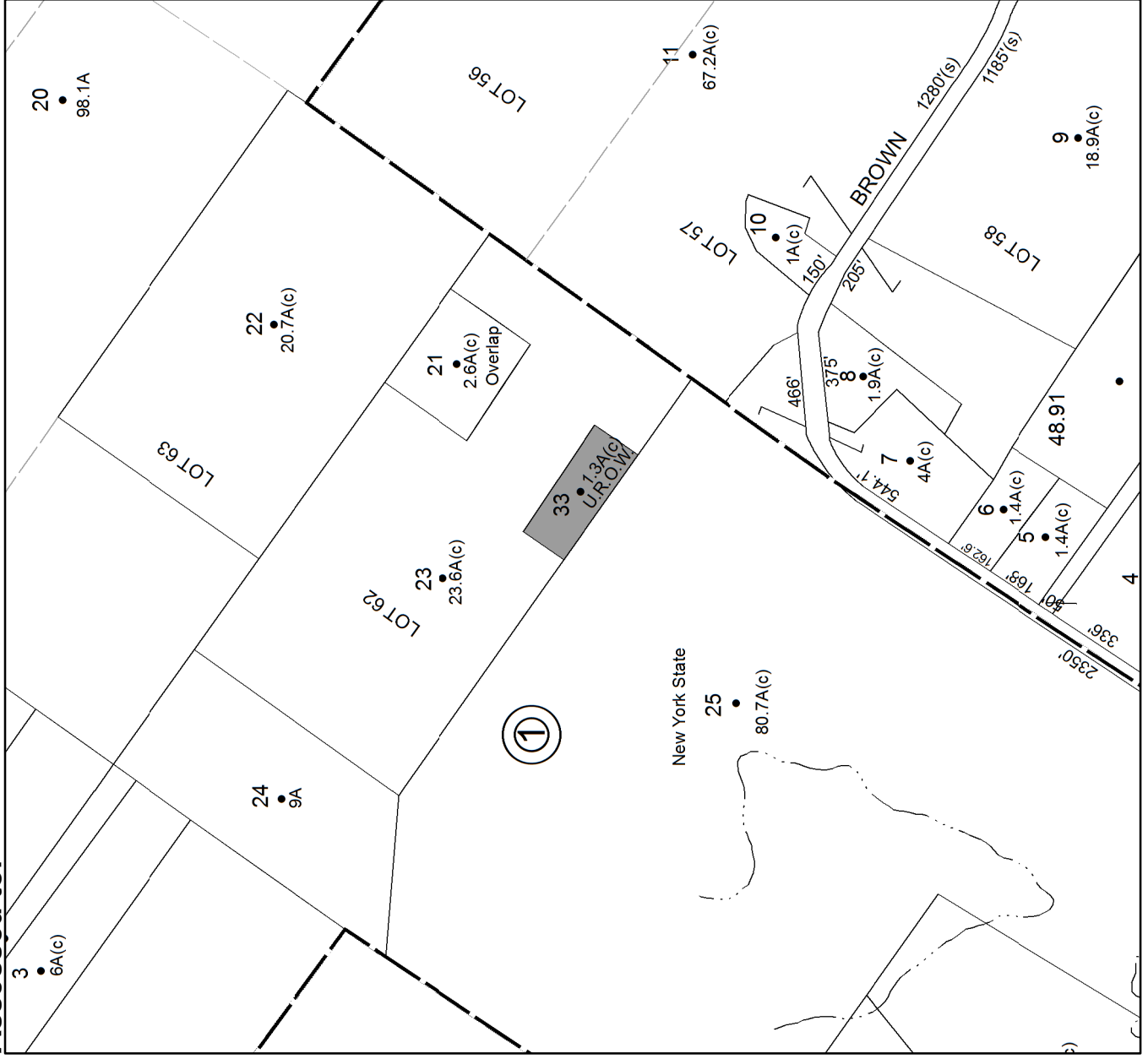
**Front: 0**

**Depth: 0**



**Current Owner:**

**Assessed to: REDENBURG JULIA ROBERT REDENBURG**



# Parcel # 72

TOWN OF: PLATTEKILL

SBL: 101.1-1-10

Property Class: 433

Auto Body, Tire Shops, Other Related Auto Sale

Location: 2079-2081 RT 32


Oldest Year of Tax: 2012 G

Amount: \$ 58,768

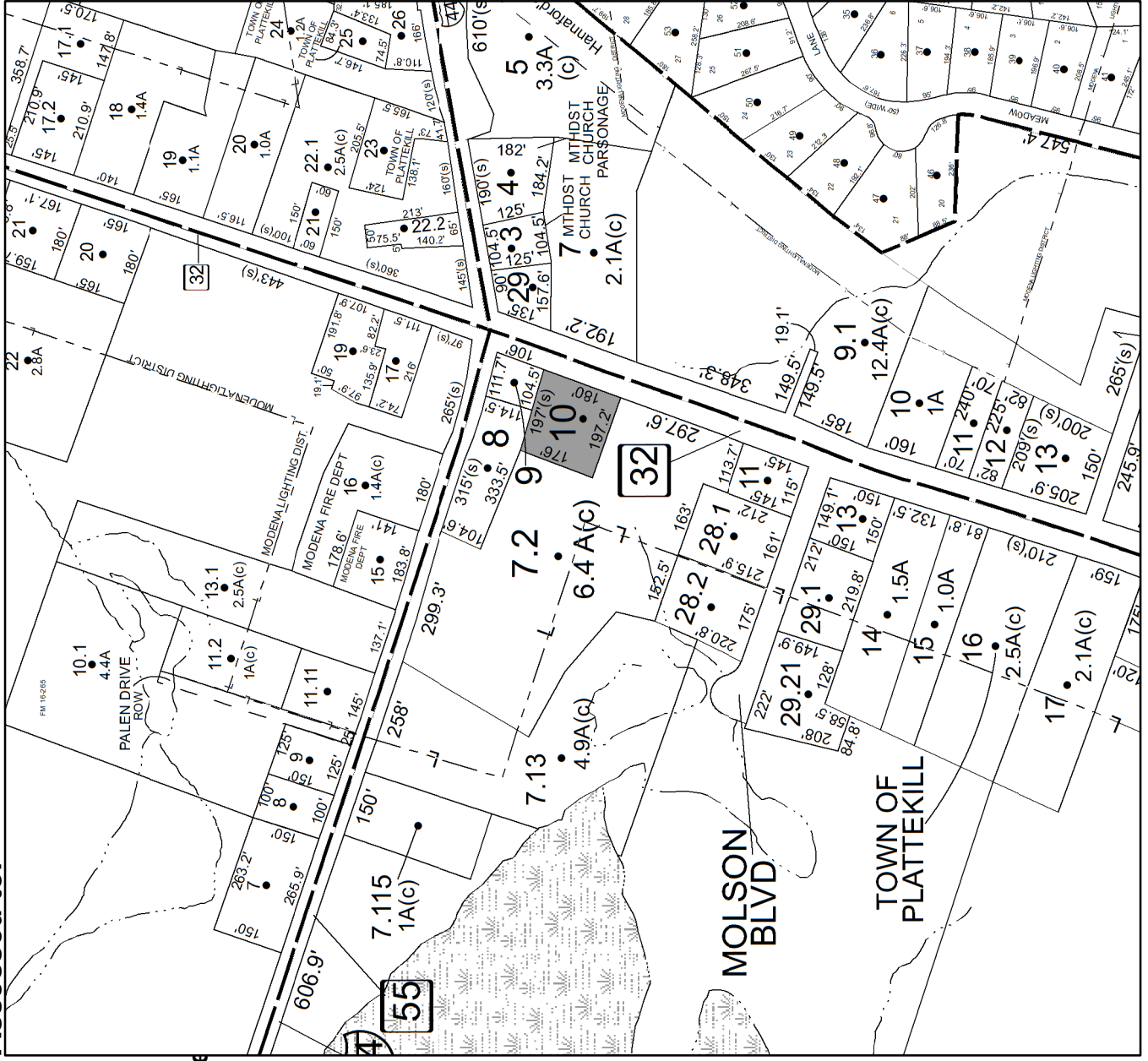
Acres: 0.8

Front: 0

Depth: 0



Current Owner: PEL REAL ESTATE  
Assessed to: WAGER LESTER JR WAGER MELBA





# Parcel # 73

TOWN OF: PLATTEKILL

SBL: 101.2-2-22

Property Class: 210  
One Family Year

Location: 521 PLATTEKILL ARDONIA RD

Oldest Year of Tax: 2015 G

Amount: \$ 51,780

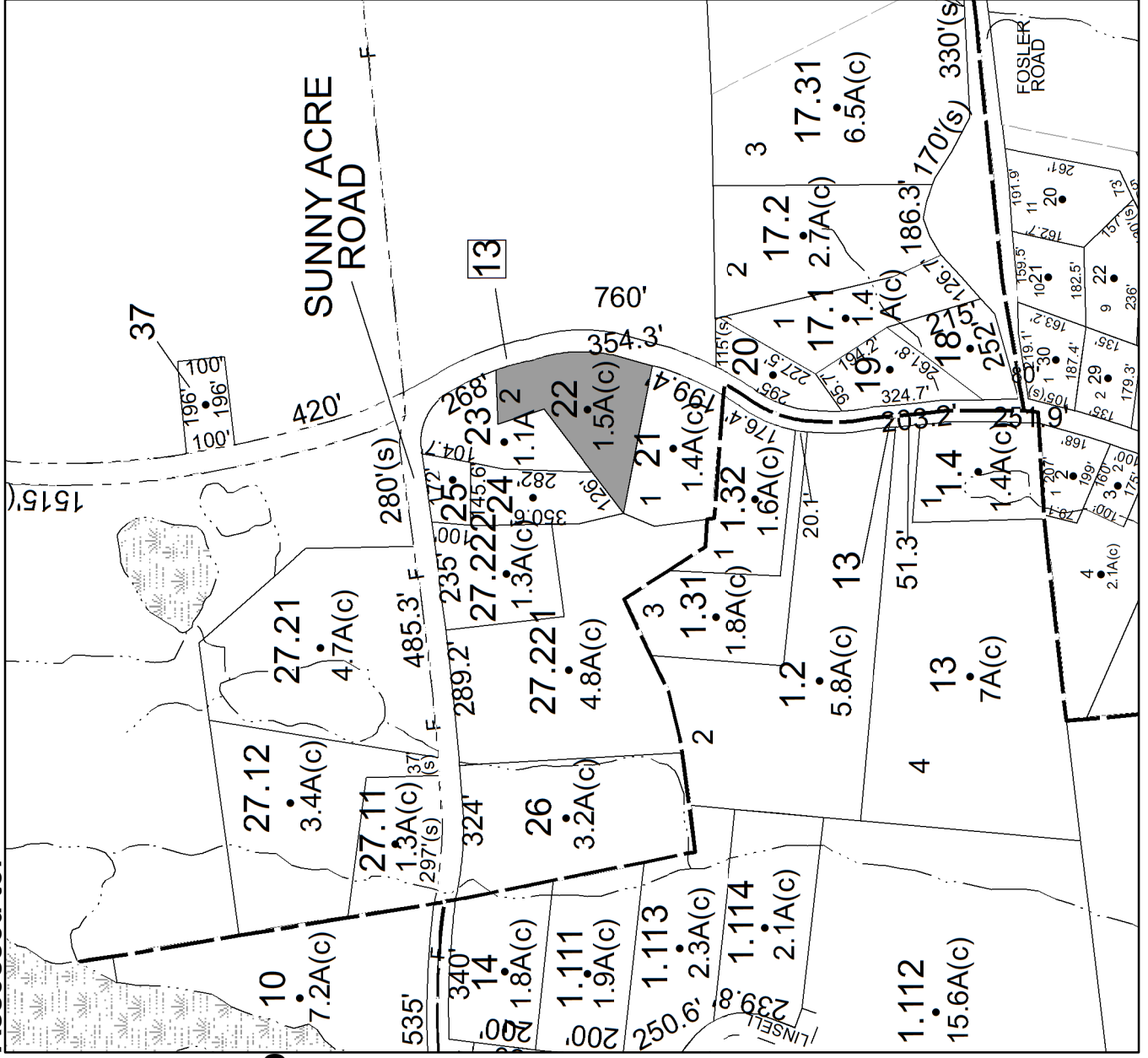
Acres: 1.5

Front: 0

Depth: 0



Current Owner:  
Assessed to: BROWN ERIC BROWN ANGELA



**Parcel # 74**

**TOWN OF: PLATTEKILL**

**SBL: 101.4-2-18**

**Property Class: 314**

**Rural Vacant Lots of 10 Acres or Less**

**Location: FREETOWN HWY**

**Oldest Year of Tax: 2015 G**

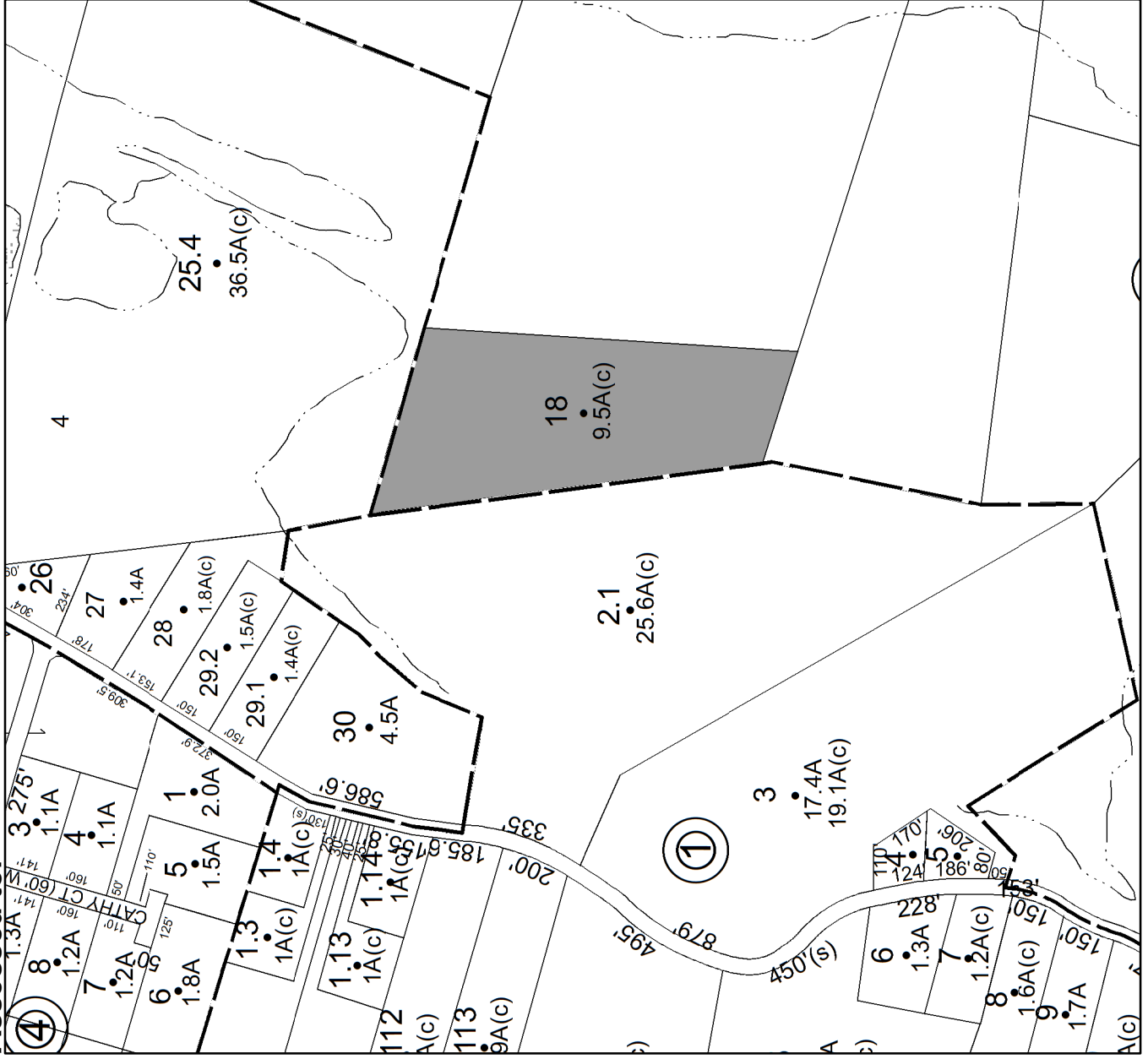
**Amount: \$ 282**

**Acres: 9.5**

**Front: 0**

**Depth: 0**

**Current Owner:  
Assessed to: CASTILLO JOSE RODRIGUEZ NURIS**



**No Image  
Available**



**Parcel # 75**

**TOWN OF: PLATTEKILL**

**SBL: 101.20-2-12**

**Property Class: 314**

**Rural Vacant Lots of 10 Acres or Less**

**Location: 35 OVERLAND DR**

**Oldest Year of Tax: 2012 G**

**Amount: \$ 9,592**

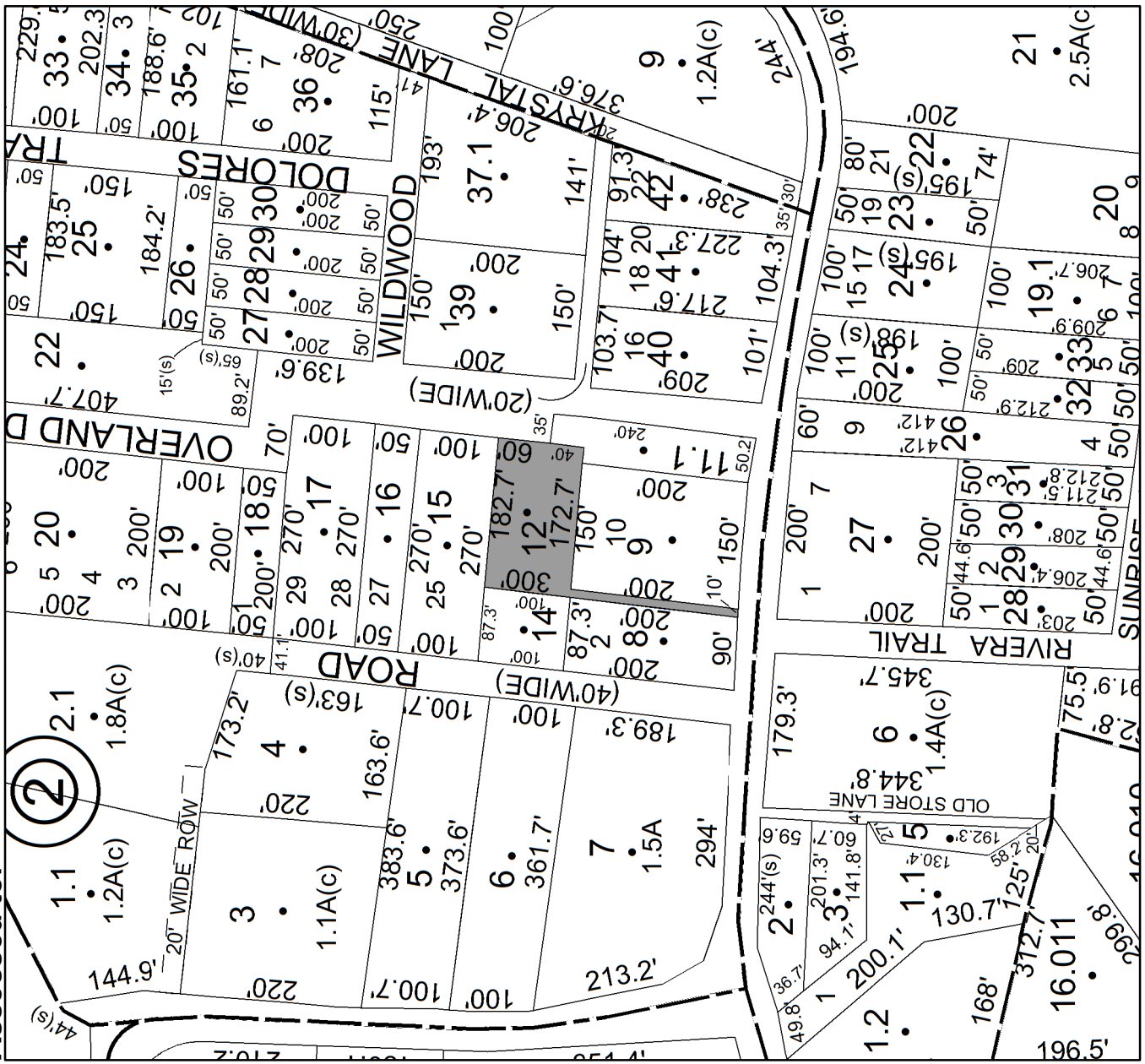
**Acres: 0.45**

**Front: 0**

**Depth: 0**

**Current Owner:**

**Assessed to: FEBRES PEDRO FEBRES ANGELINA**



**No Image Available**

**Parcel # 76**

**TOWN OF: PLATTEKILL**

**SBL: 101.20-2-16**

**Property Class: 314**

**Rural Vacant Lots of 10 Acres or Less**

**Location: 41 OVERLAND DR**

**Oldest Year of Tax: 2012 G**

**Amount: \$ 1,934**

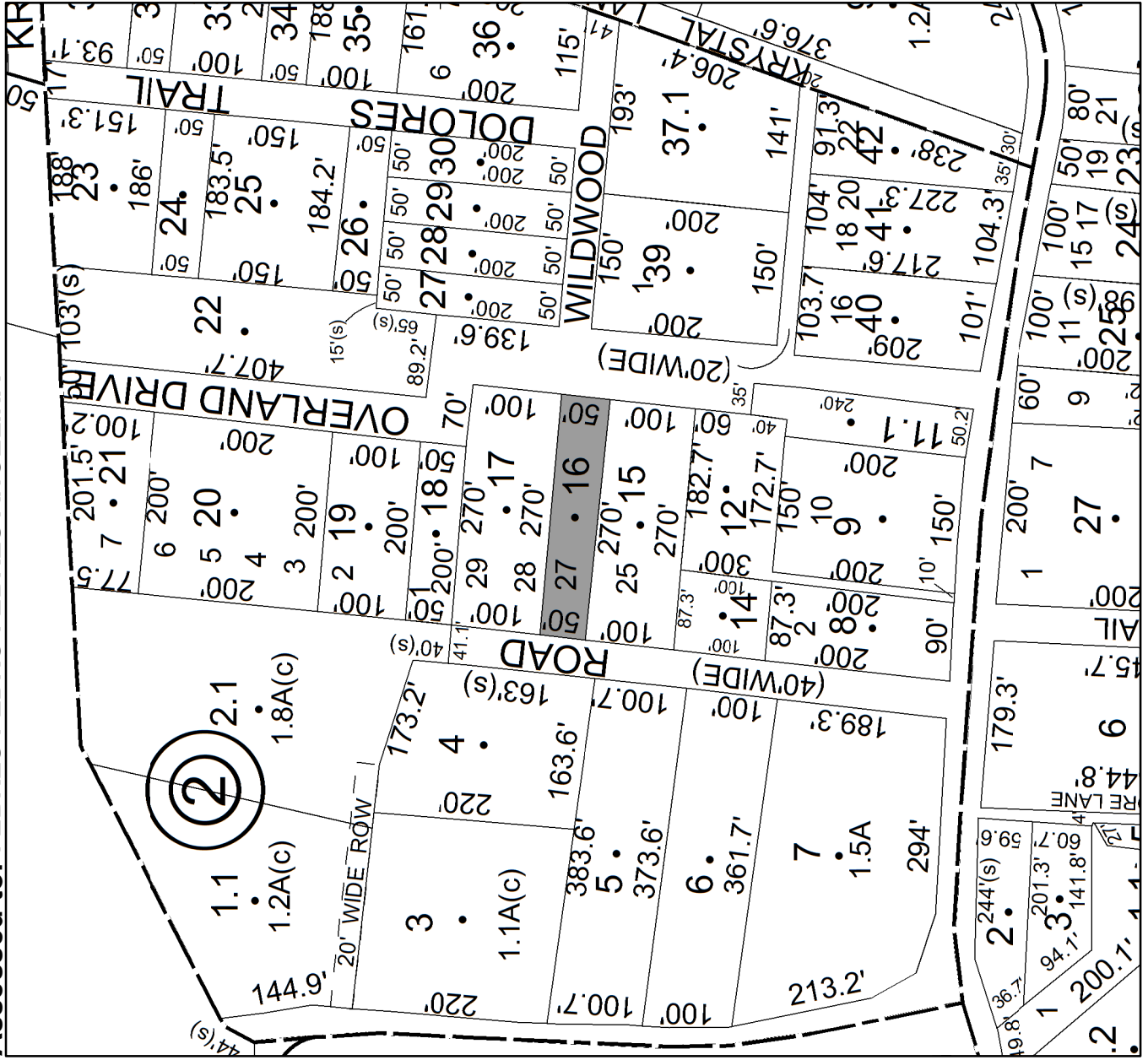
**Acres: 0.31**

**Front: 0**

**Depth: 0**

**No Image Available**

**Current Owner: COUNTY OF ULSTER  
Assessed to: FEBRES PEDRO FEBRES ANGELINA**



**Parcel # 77**

**TOWN OF: PLATTEKILL**

**SBL: 102.1-1-19**

**Property Class: 314**

**Rural Vacant Lots of 10 Acres or Less**

**Location: MILTON TPK**

**Oldest Year of Tax: 2015 G**

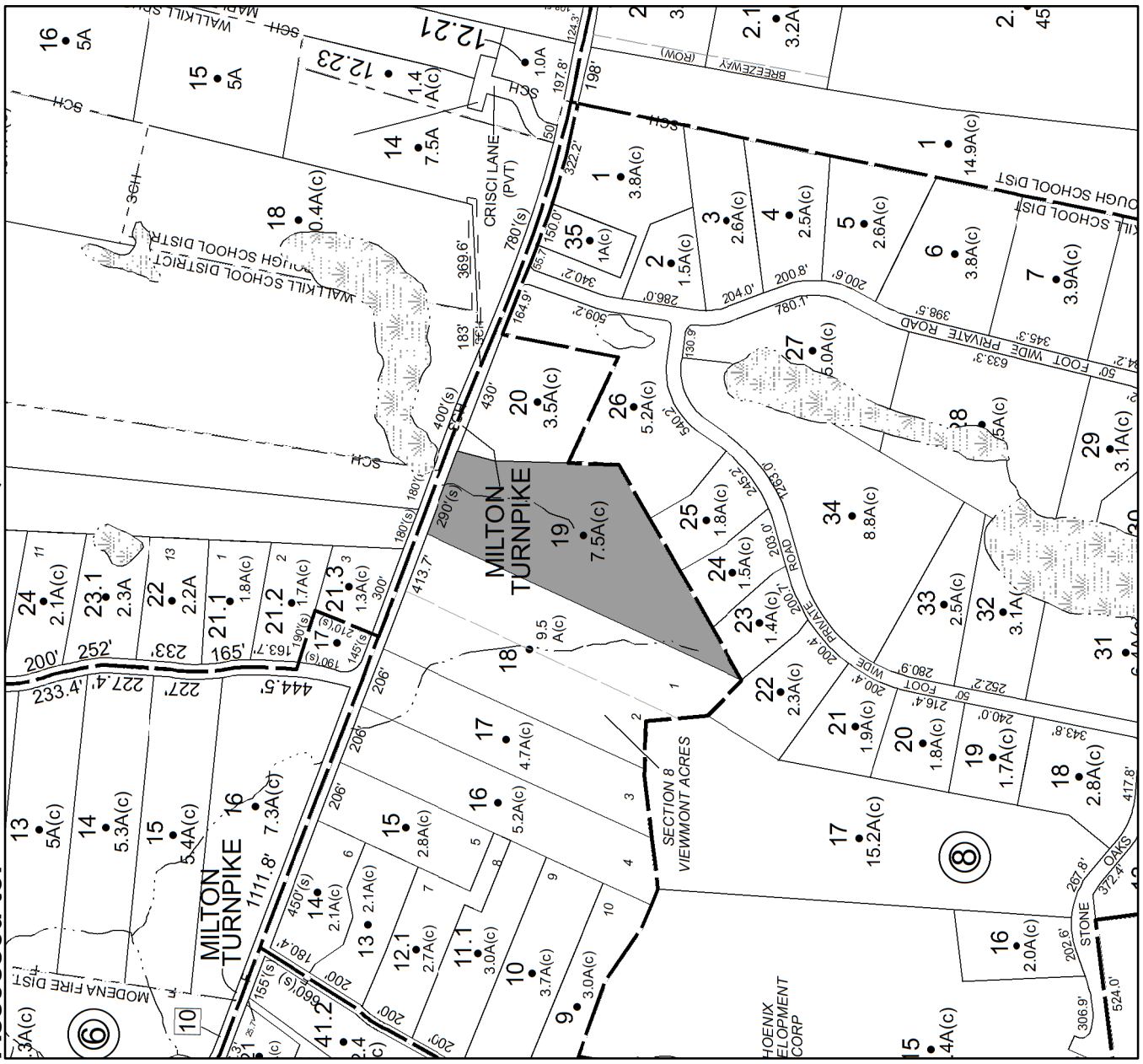
**Amount: \$ 12,521**

**Acres: 7.5**

**Front: 0**

**Depth: 0**

**Current Owner: GERLIG LLC**  
**Assessed to: ARNOLD LYNETTE HENRIQUES SHERYL**



**No Image Available**

# Parcel # 78

TOWN OF: PLATTEKILL

SBL: 102.1-2-7

Property Class: 280  
Multiple Residences

Location: 711-713 MILTON TPK

Oldest Year of Tax: 2015 G

Amount: \$ 28,415

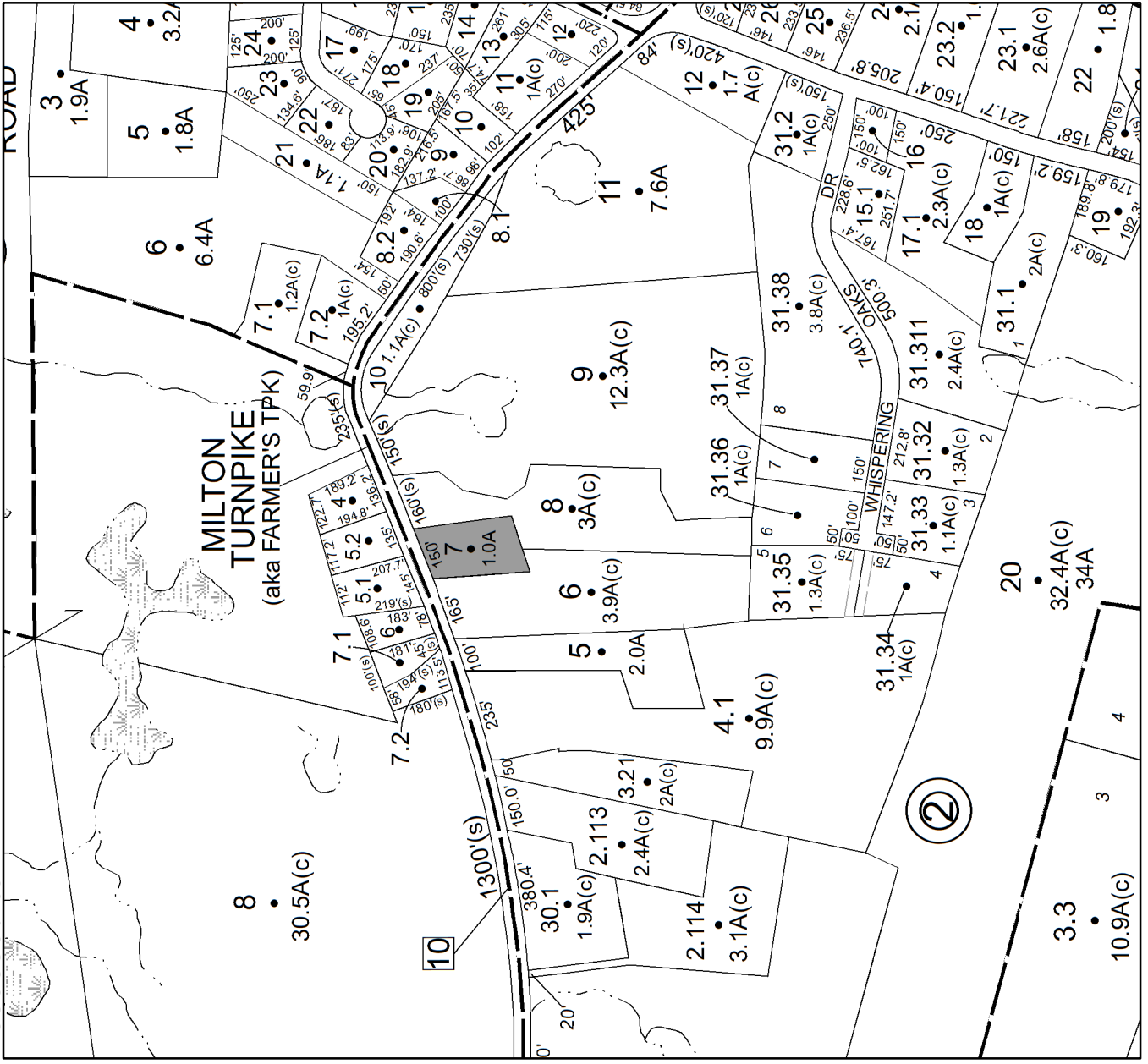
Acres: 1

Front: 0


Depth: 0

Current Owner:

Assessed to: MULLIGAN THOMAS M



No Image





**Parcel # 79**

**TOWN OF: PLATTEKILL**

**SBL: 102.3-1-10**

**Property Class: 314**

**Rural Vacant Lots of 10 Acres or Less**

**Location: SOUTH ST**

**Oldest Year of Tax: 2003 G**

**Amount: \$ 3,559**

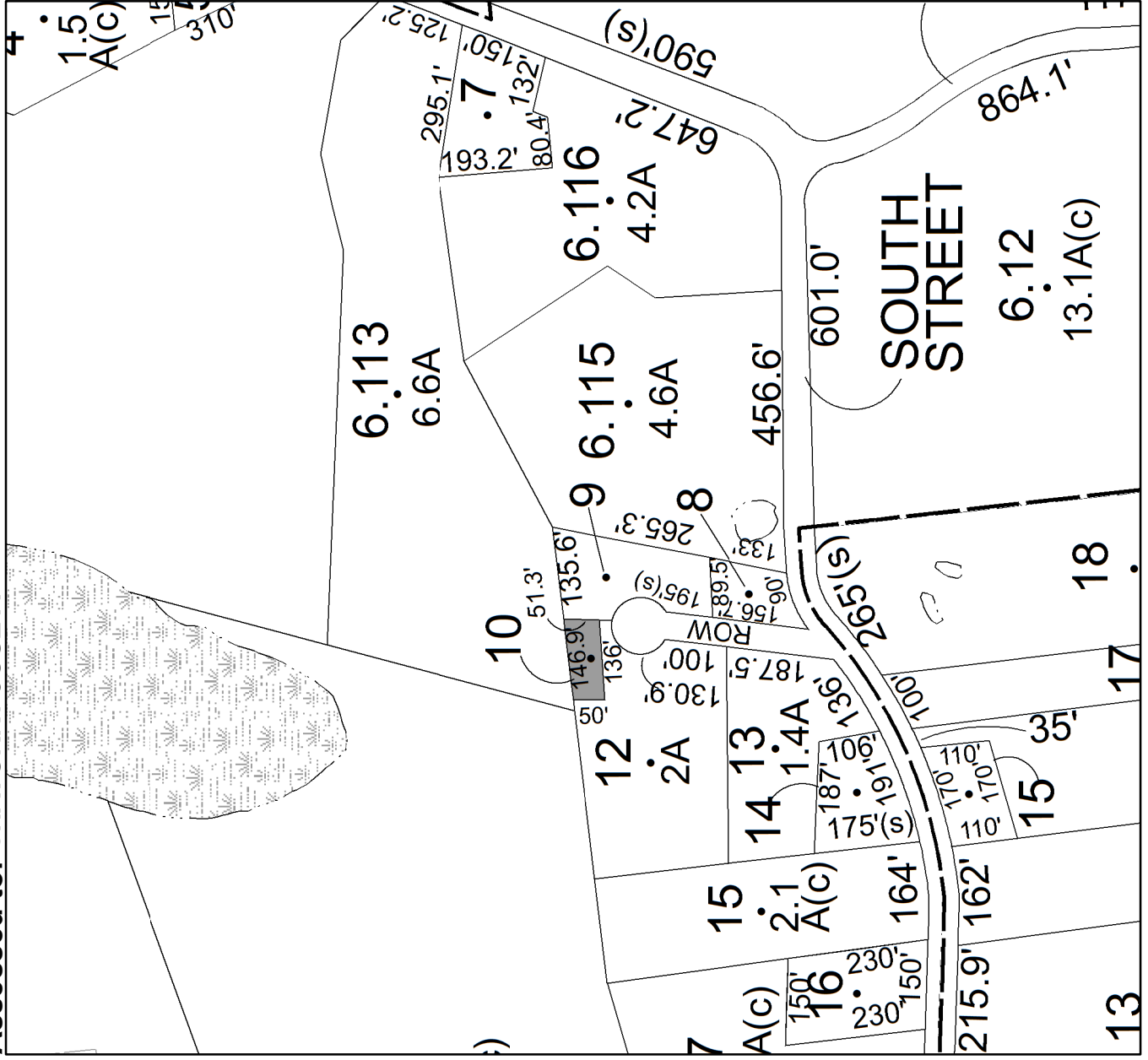
**Acres: 0.2**

**Front: 0**

**Depth: 0**

**No Image Available**

**Current Owner: COUNTY OF ULSTER  
Assessed to: CHAVORRY JOSE A**





# Parcel # 80

TOWN OF: PLATTEKILL

SBL: 102.3-3-11

Property Class: 314

Rural Vacant Lots of 10 Acres or Less

Location: 100 LEWIS LN

Oldest Year of Tax: 2012 G

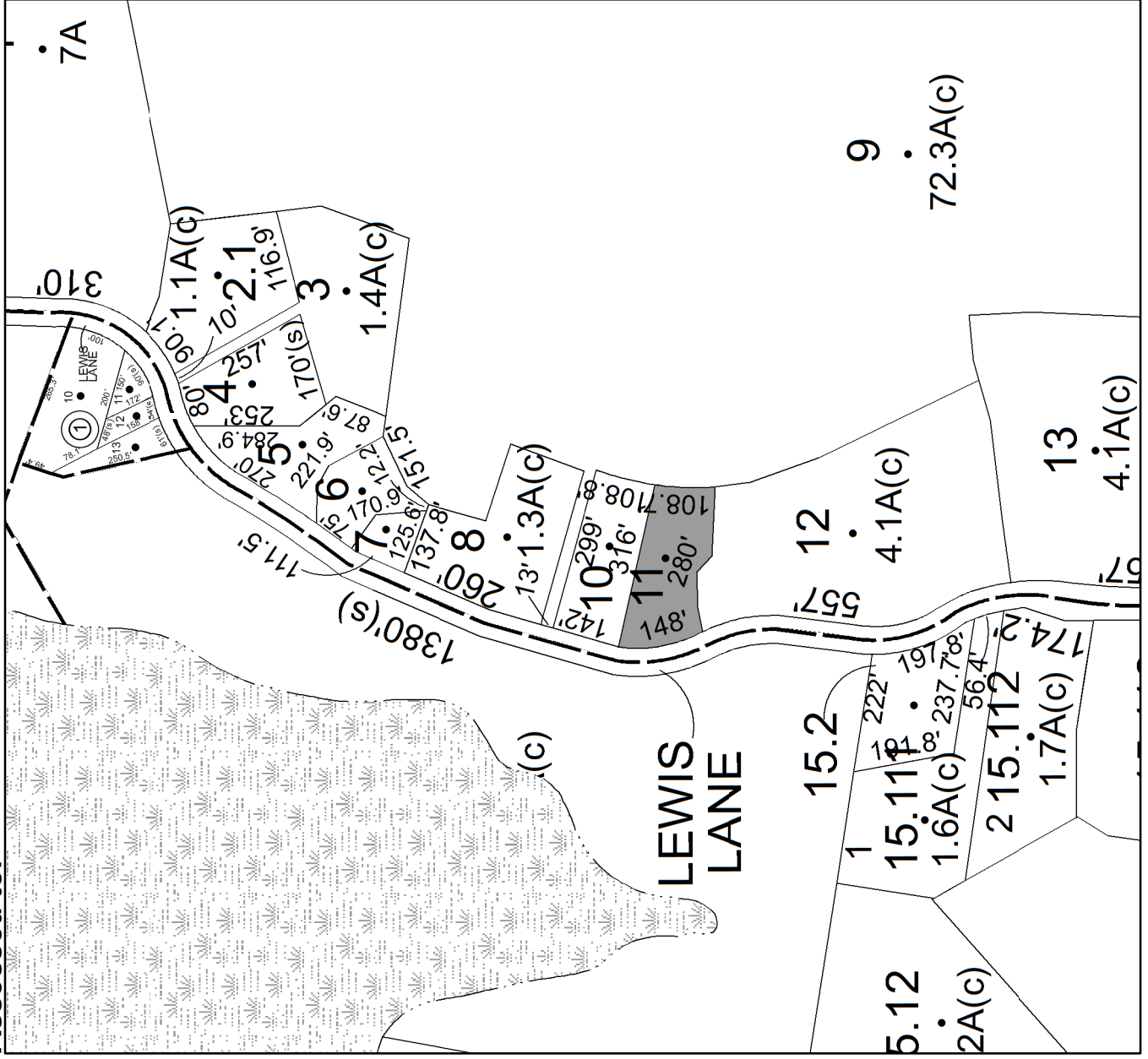
Amount: \$ 20,685

Acres: 0.8

Front: 0

Depth: 0

Current Owner: COUNTY OF ULSTER  
Assessed to: MALDONADO LYDIA



**No Image  
Available**

# Parcel # 81

TOWN OF: PLATTEKILL

SBL: 107.8-2-22.3

Property Class: 280  
Multiple Residences

Location: 150-152 PLATTEKILL ARDONIA

Oldest Year of Tax: 2015 G

Amount: \$ 71,090


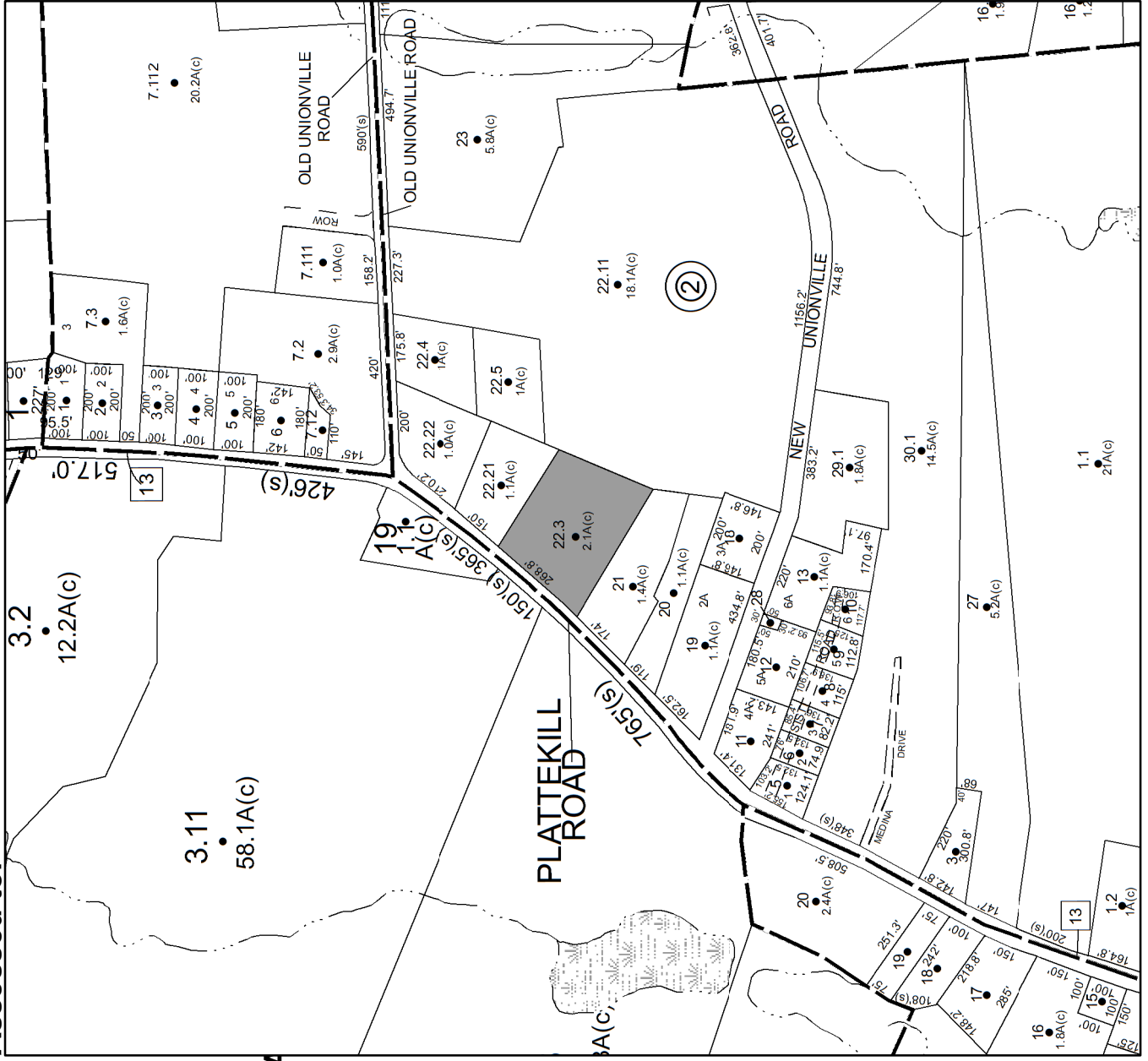
Acres: 2.08

Front: 0

Depth: 0

Current Owner:

Assessed to: ORTIZ MARGARITA N



# Parcel # 82

TOWN OF: PLATTEKILL

SBL: 108.1-2-5

Property Class: 314

Rural Vacant Lots of 10 Acres or Less

Location: 398 NEW UNIONVILLE RD

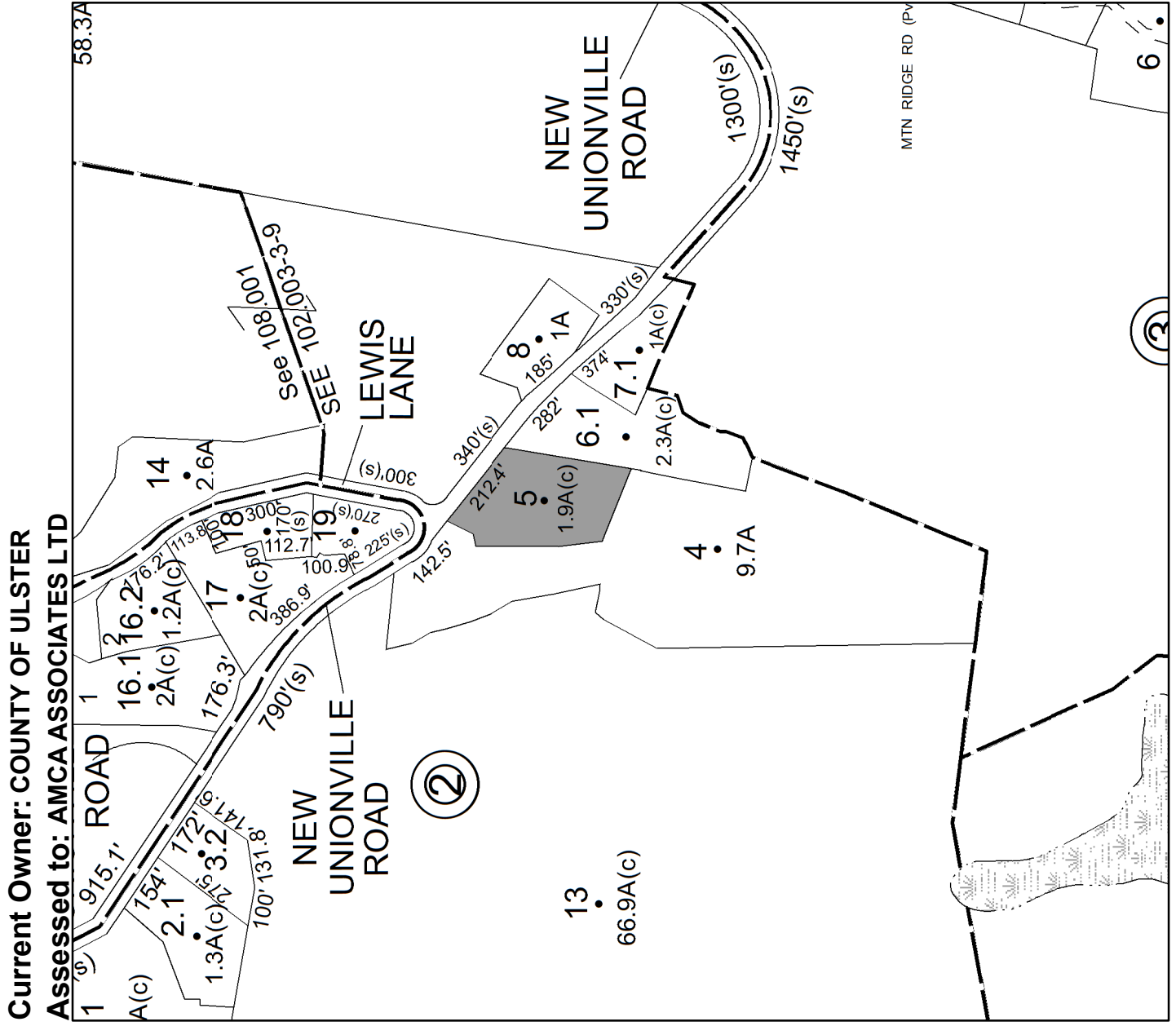
Oldest Year of Tax: 2014 G

Amount: \$ 20,545

Acres: 1.9

Front: 0

Depth: 0



**No Image  
Available**

**Parcel # 83**

**TOWN OF: PLATTEKILL**

**SBL: 108.3-5-4**

**Property Class: 314**

**Rural Vacant Lots of 10 Acres or Less**

**Location: EAST RD**

**Oldest Year of Tax: 2013 G**

**Amount: \$ 1,292**

**Acres: 2.6**

**Front: 0**

**Depth: 0**

**Current Owner: COUNTY OF ULSTER  
Assessed to: COUNTY OF ULSTER/WALSH JOSEPH**



**No Image  
Available**

**Parcel # 84**

**TOWN OF: ROCHESTER**

**SBL: 59.7-2-54**

**Property Class: 311**  
Residential Vacant Land

**Location: 10 PORTH RD**

**Oldest Year of Tax: 2014 G**

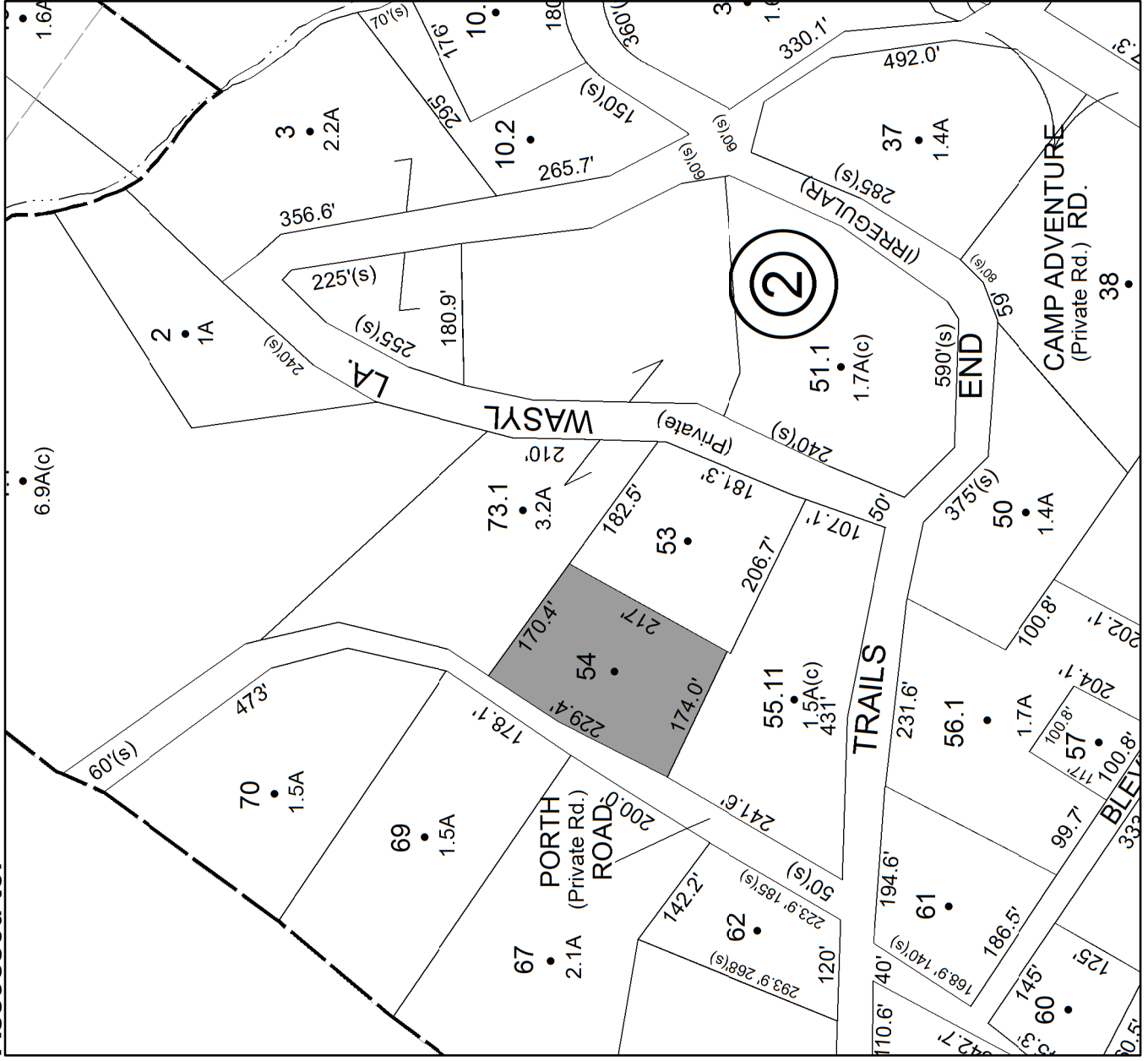
**Amount: \$ 4,421**

**Acres: 0.93**

**Front: 0**

**Depth: 0**

**Current Owner: COUNTY OF ULSTER**  
**Assessed to: SAVOCA PAUL**



**No Image**  
**Available**



**Parcel # 85**

**TOWN OF: ROCHESTER**

**SBL: 60.3-1-24**

**Property Class: 311**  
Residential Vacant Land

**Location: SAMSONVILLE RD**

**Oldest Year of Tax: 2014 G**

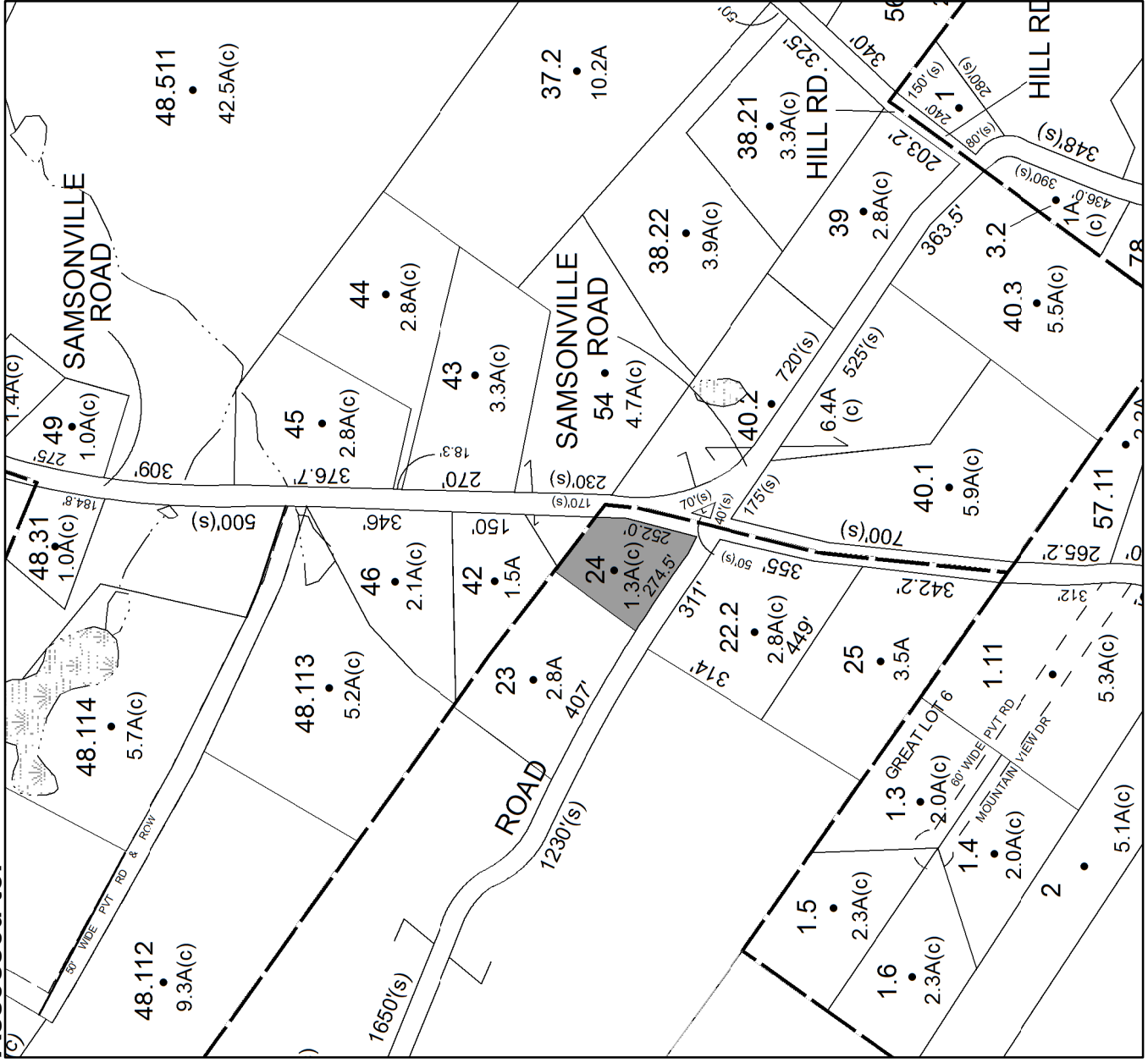
**Amount: \$ 8,078**

**Acres: 1.3**

**Front: 0**

**Depth: 0**

**Current Owner: COUNTY OF ULSTER**  
**Assessed to: DICHARA JACK DICHARA SARAH**



**No Image Available**

# Parcel # 86

TOWN OF: ROCHESTER

SBL: 60.4-2-1.132

Property Class: 210  
One Family Year

Location: 918 QUEENS HWY

Oldest Year of Tax: 2015 G

Amount: \$ 19,893

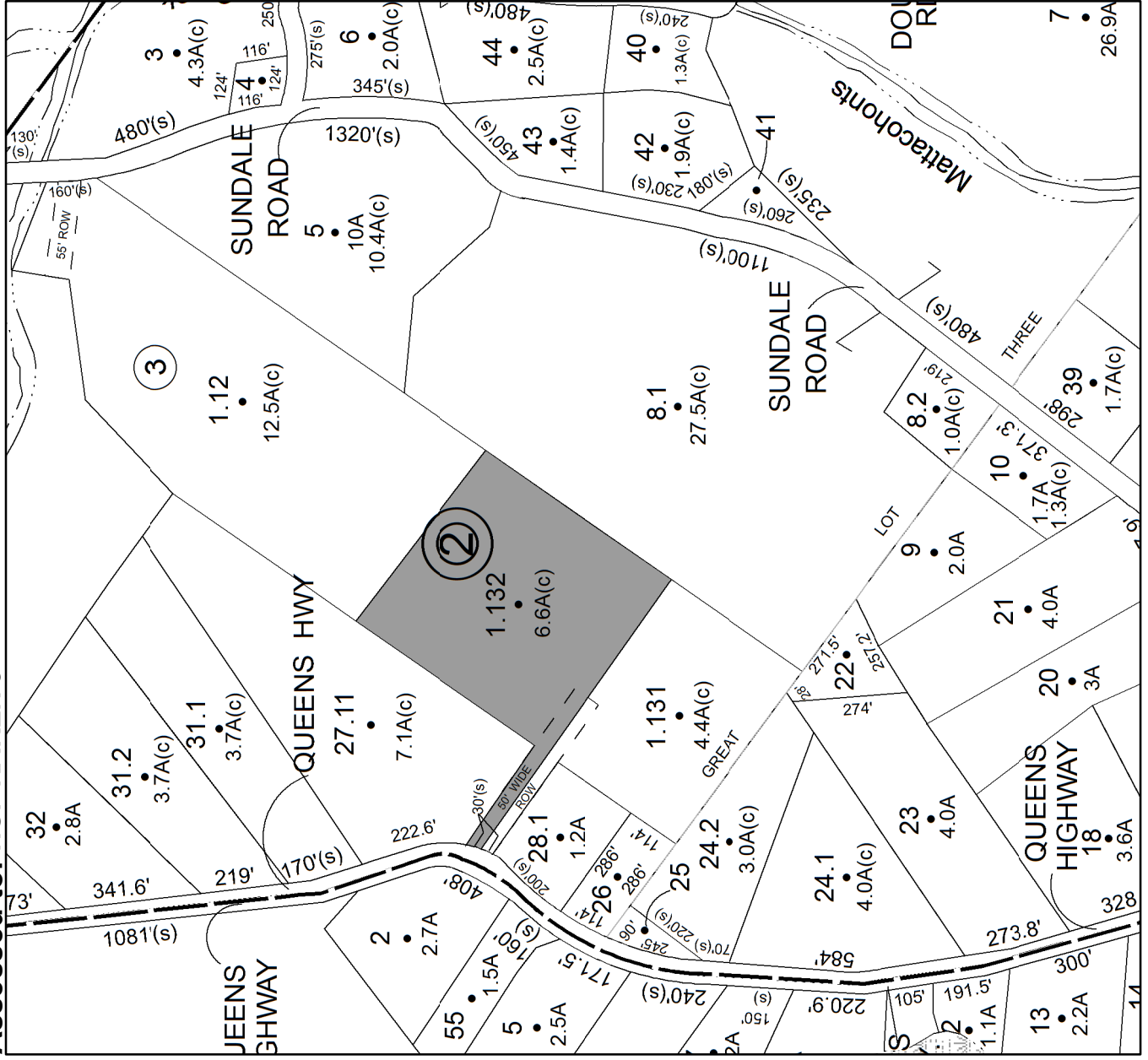
Acres: 6.6

Front: 0

Depth: 0



Current Owner:  
Assessed to: HOF KAREN J



**Parcel # 87**

**TOWN OF: ROCHESTER**

**SBL: 60.4-2-2**

**Property Class: 311**  
Residential Vacant Land

**Location: DUG RD**

**Oldest Year of Tax: 2015 G**

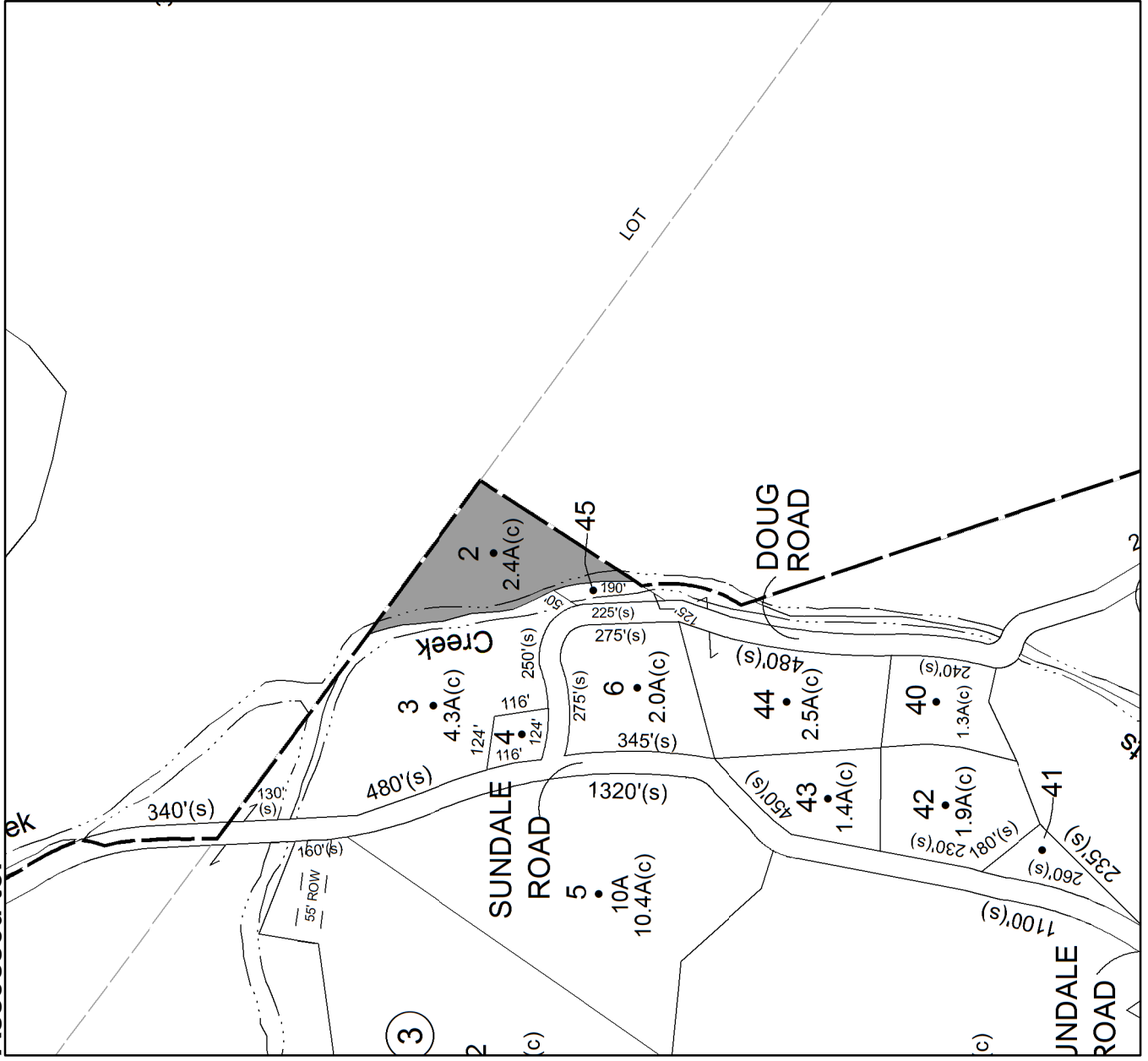
**Amount: \$ 688**

**Acres: 2.4**

**Front: 0**

**Depth: 0**

**Current Owner:**  
**Assessed to: HOF KAREN J**



**No Image Available**

**Parcel # 88**

**TOWN OF: ROCHESTER**

**SBL: 68.3-1-38.112**

**Property Class: 322**

**Residential Vacant Land Over 10 Acres**

**Location: 406 SAMSONVILLE RD**

**Oldest Year of Tax: 2015 G**

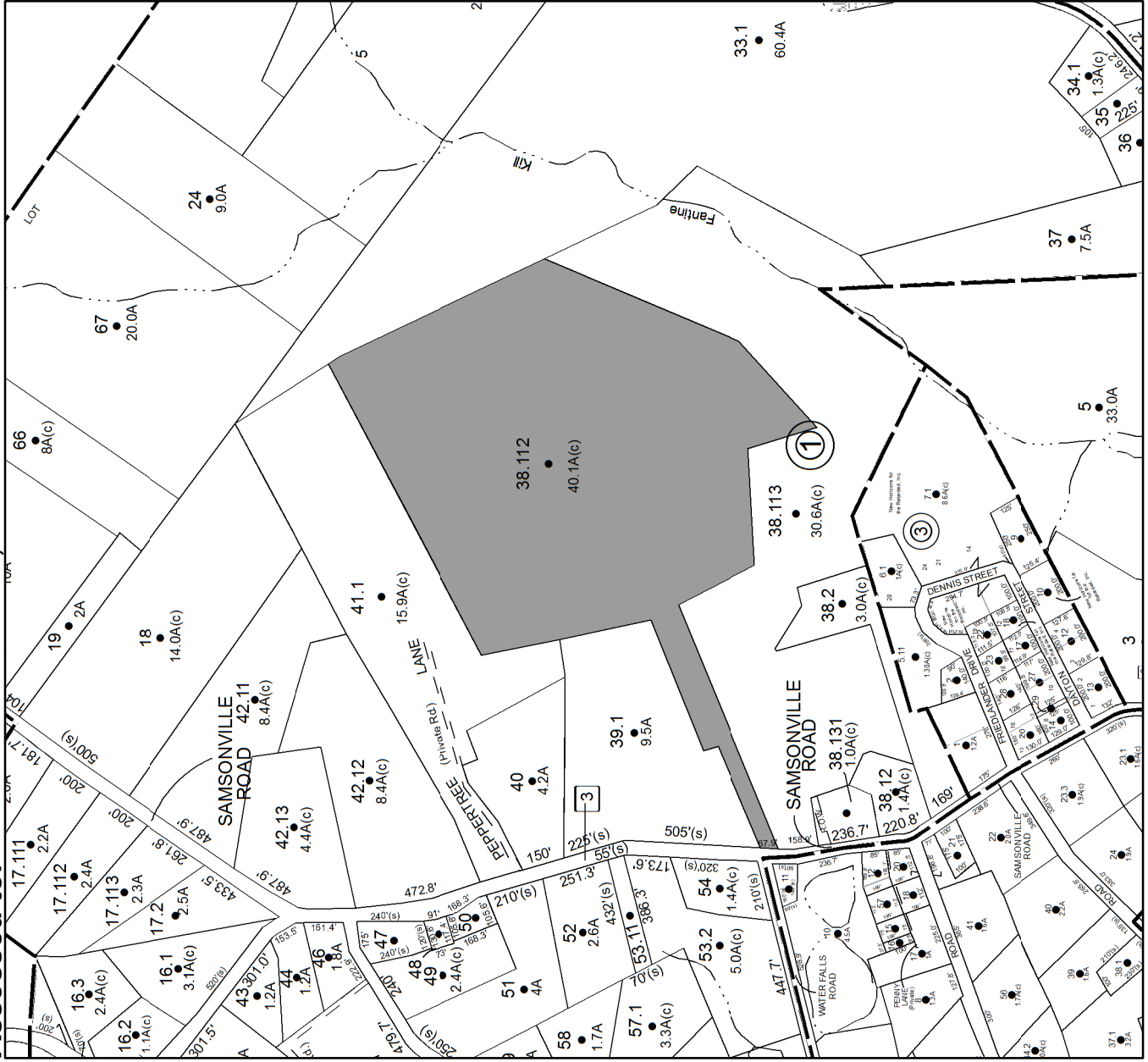
**Amount: \$ 14,346**

**Acres: 40.1**

**Front: 0**

**Depth: 0**

**Current Owner:  
Assessed to: PATAUKUNK ESTATES, LLC**



**No Image  
Available**

**Parcel # 89**

**TOWN OF: ROCHESTER**

**SBL: 69.1-1-39**

**Property Class: 312**

Residential Land Including a Small Improvement

**Location: 79 CLIFF RD**


**Oldest Year of Tax: 2015 G**

**Amount: \$ 8,915**

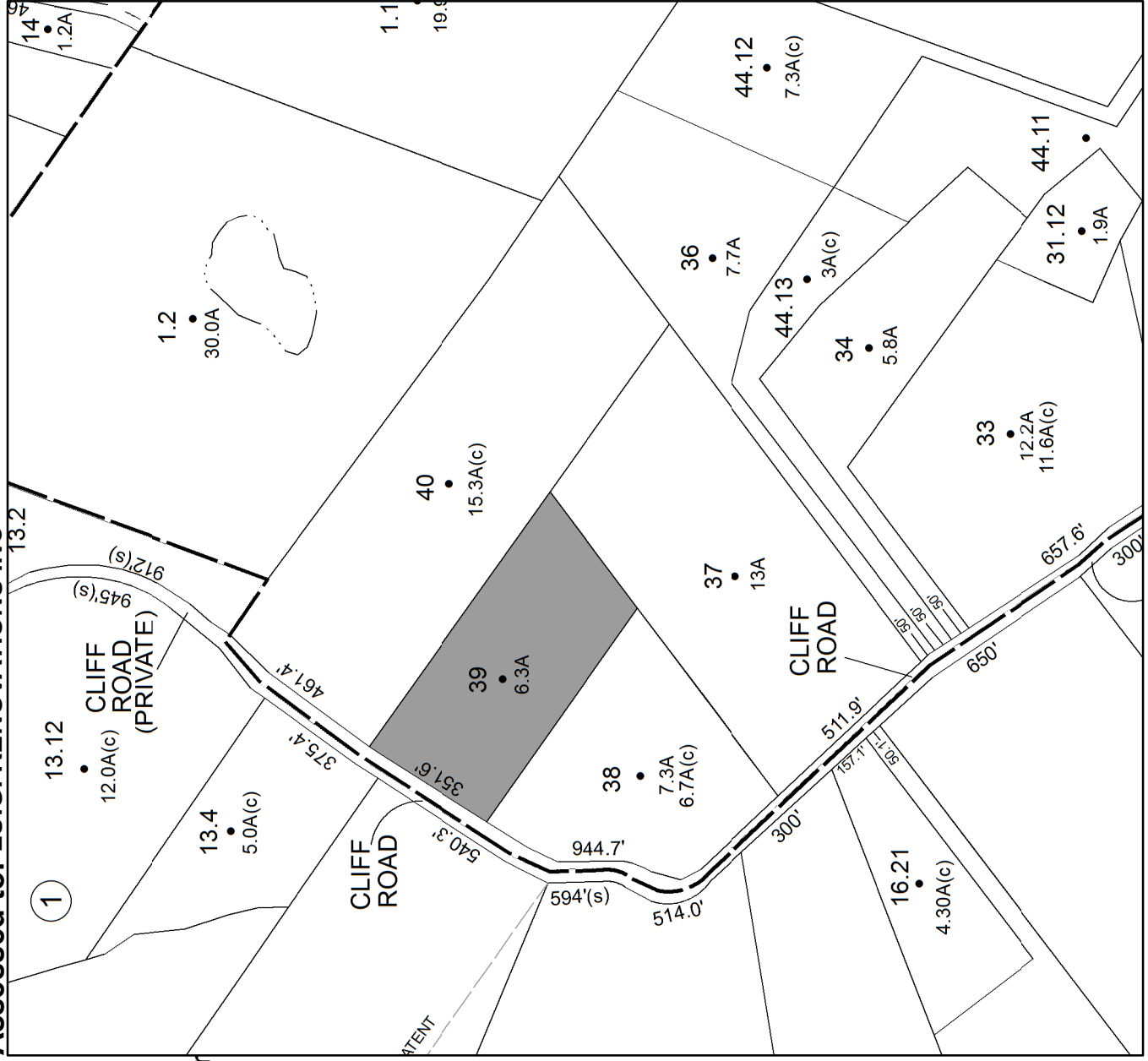
**Acres: 6.34**

**Front: 0**

**Depth: 0**



**Current Owner: LUIGI RENOVATIONS INC**  
**Assessed to: LUIGI RENOVATIONS INC**





**Parcel # 90**

**TOWN OF: ROCHESTER**

**SBL: 69.3-2-46**

**Property Class: 270**  
Mobile Home

**Location: 41 SAND HILL RD**

**Oldest Year of Tax: 2015 G**

**Amount: \$ 10,726**

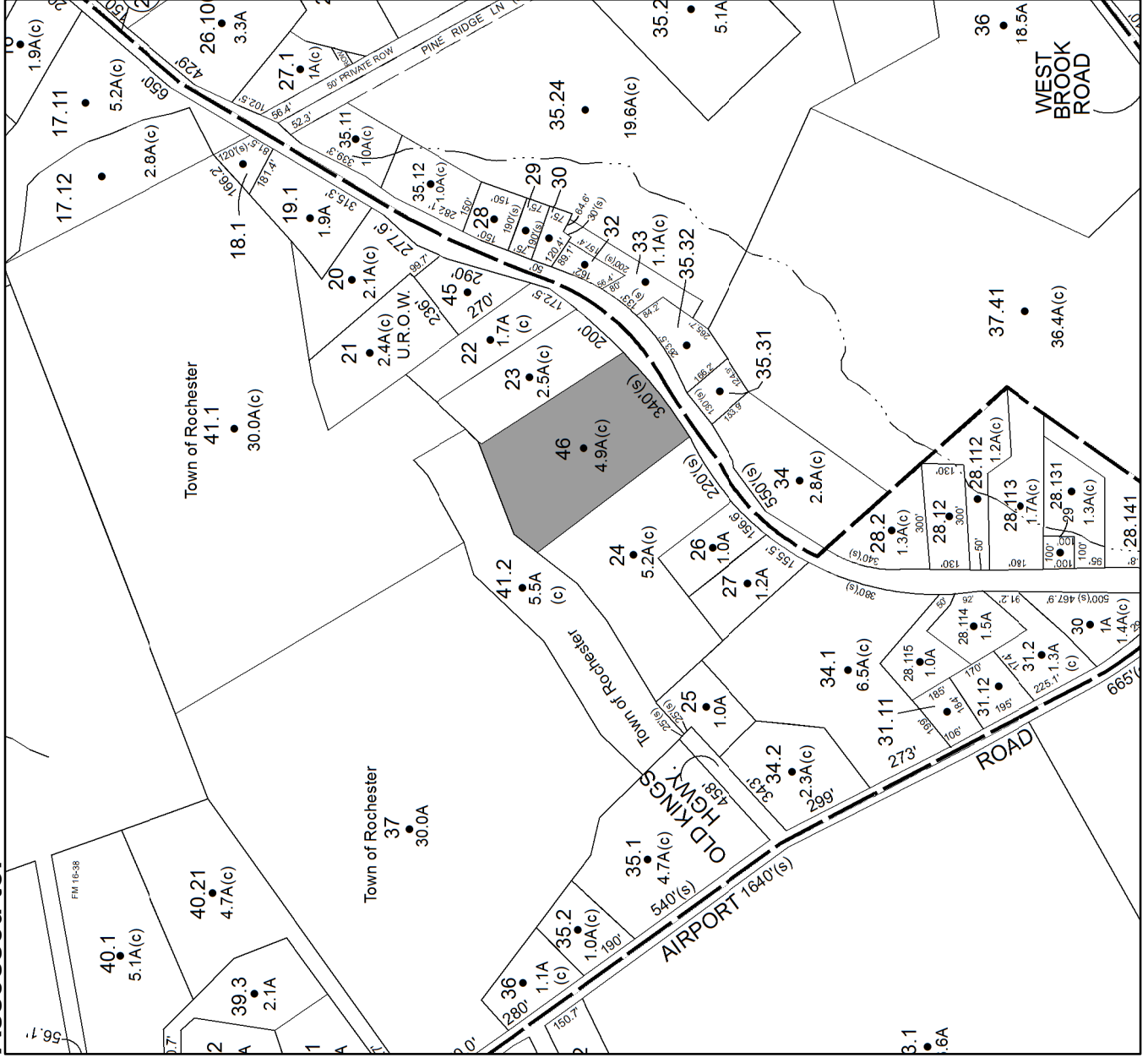
**Acres: 4.86**

**Front: 0**

**Depth: 0**



**Current Owner:  
Assessed to: RIVENBURG DONALD**



**Parcel # 91**

**TOWN OF: ROCHESTER**

**SBL: 76.2-1-28**

**Property Class: 314**

**Rural Vacant Lots of 10 Acres or Less**

**Location: METTACAHONTS RD**

**Oldest Year of Tax: 2012 G**

**Amount: \$ 11,770**

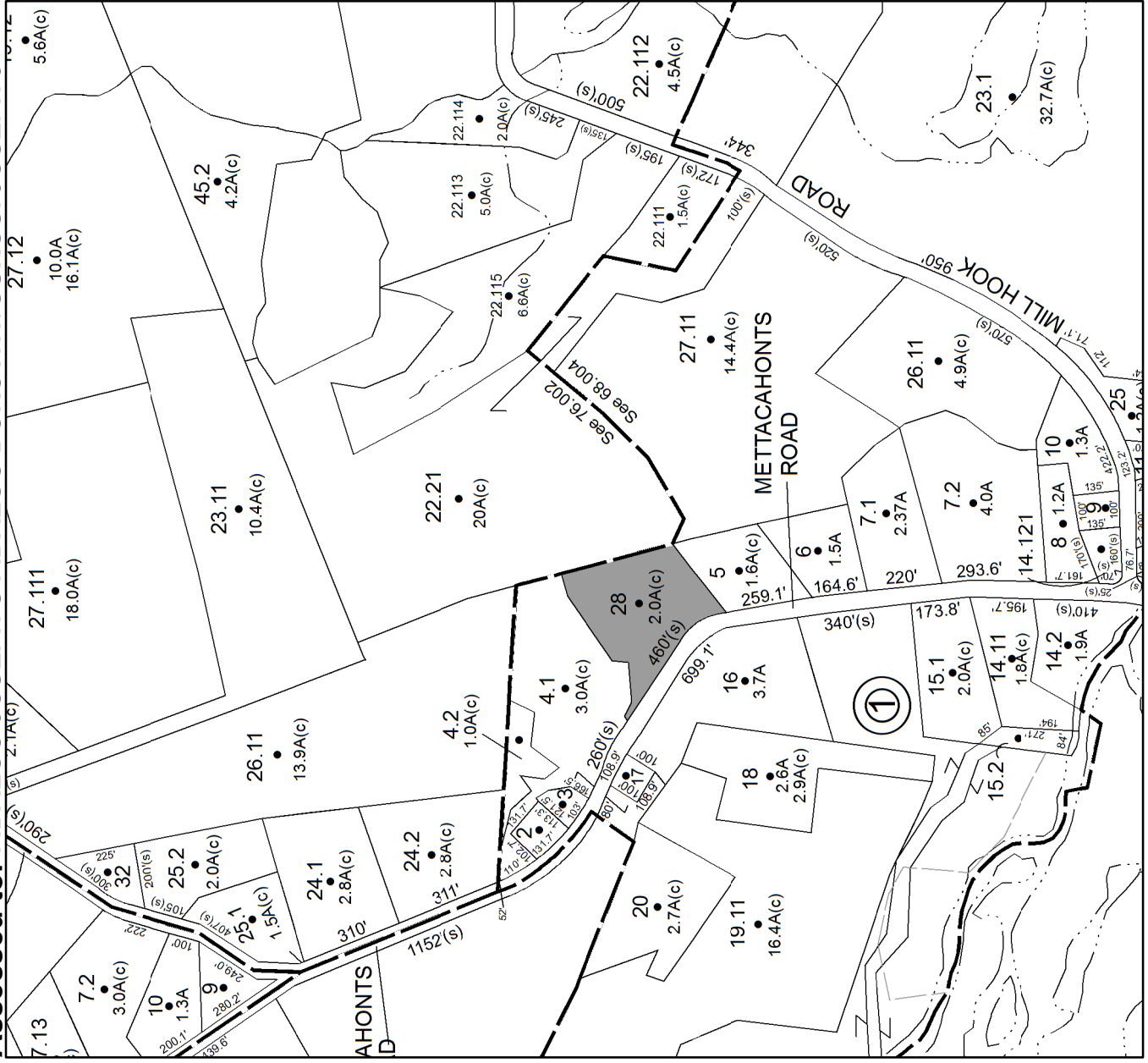
**Acres: 2**

**Front: 460**

**Depth: 0**

**Current Owner: COUNTY OF ULSTER**

**Assessed to: FIDALGO JOSEPH S FIDALGO DOROTHY/GURGUI JOSEPH J**



**No Image Available**

# Parcel # 92

TOWN OF: ROCHESTER

SBL: 76.4-1-35.220

Property Class: 311  
Residential Vacant Land

Location: BERME RD

Oldest Year of Tax: 2015 G

Amount: \$ 7,959

Acres: 8.4

Front: 0

Depth: 0

Current Owner:  
Assessed to: TAOUIL FREDERICK A



No Image  
Available

# Parcel # 93

TOWN OF: ROCHESTER

SBL: 77.9-1-42

Property Class: 483  
Converted Residence

Location: 5 MAIN ST

Oldest Year of Tax: 2006 G

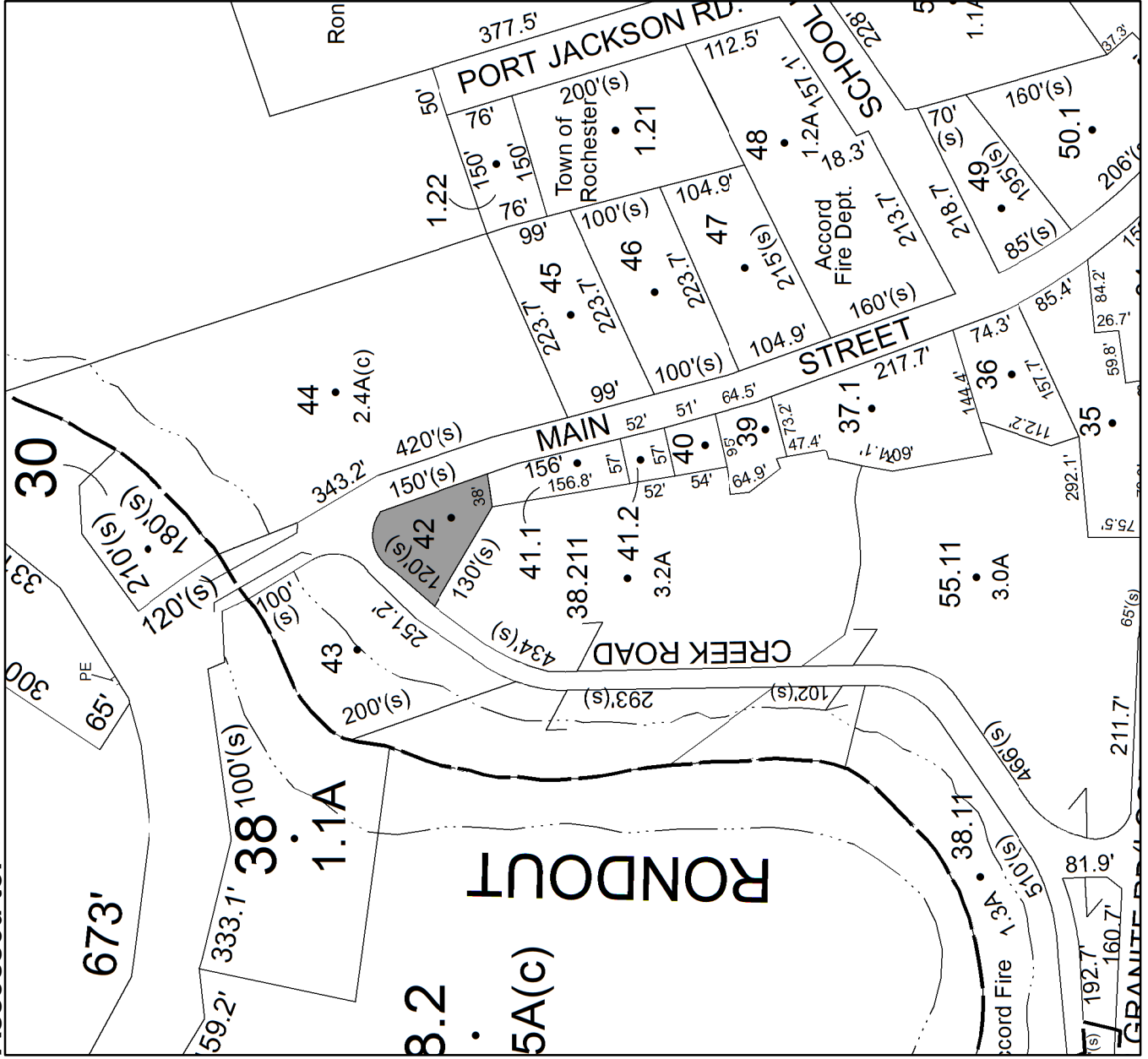
Amount: \$ 81,831

Acres: 0.5

Front: 0

Depth: 0

Current Owner:  
Assessed to: SOLCBERG REGINALD A JR



No Image  
Available

**Parcel # 94**

**TOWN OF: ROSENDALE**

**SBL: 62.2-1-18**

**Property Class: 311**  
Residential Vacant Land

**Location: 1271 LUCAS AVE**

**Oldest Year of Tax: 2013 G**

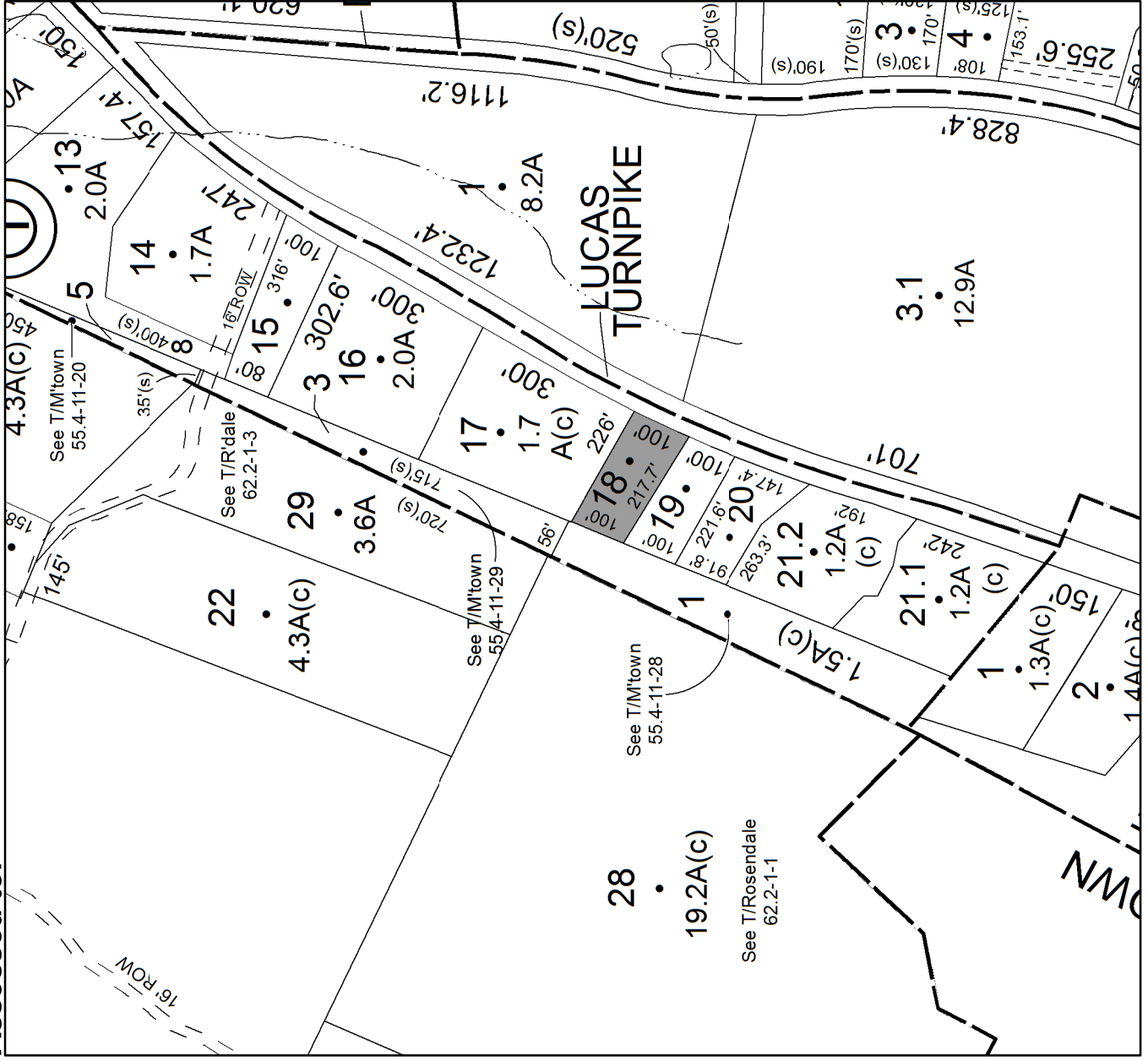
**Amount: \$ 11,182**

**Acres: 0.5**

**Front: 0**

**Depth: 0**

**Current Owner: COUNTY OF ULSTER**  
**Assessed to: SCHATZEL LINDA**



**No Image**  
**Available**



**Parcel # 95**

**TOWN OF: ROSENDALE**

**SBL: 62.4-5-28.200**

**Property Class: 322**

**Residential Vacant Land Over 10 Acres**

**Location: ROUTE 32**

**Oldest Year of Tax: 2015 G**

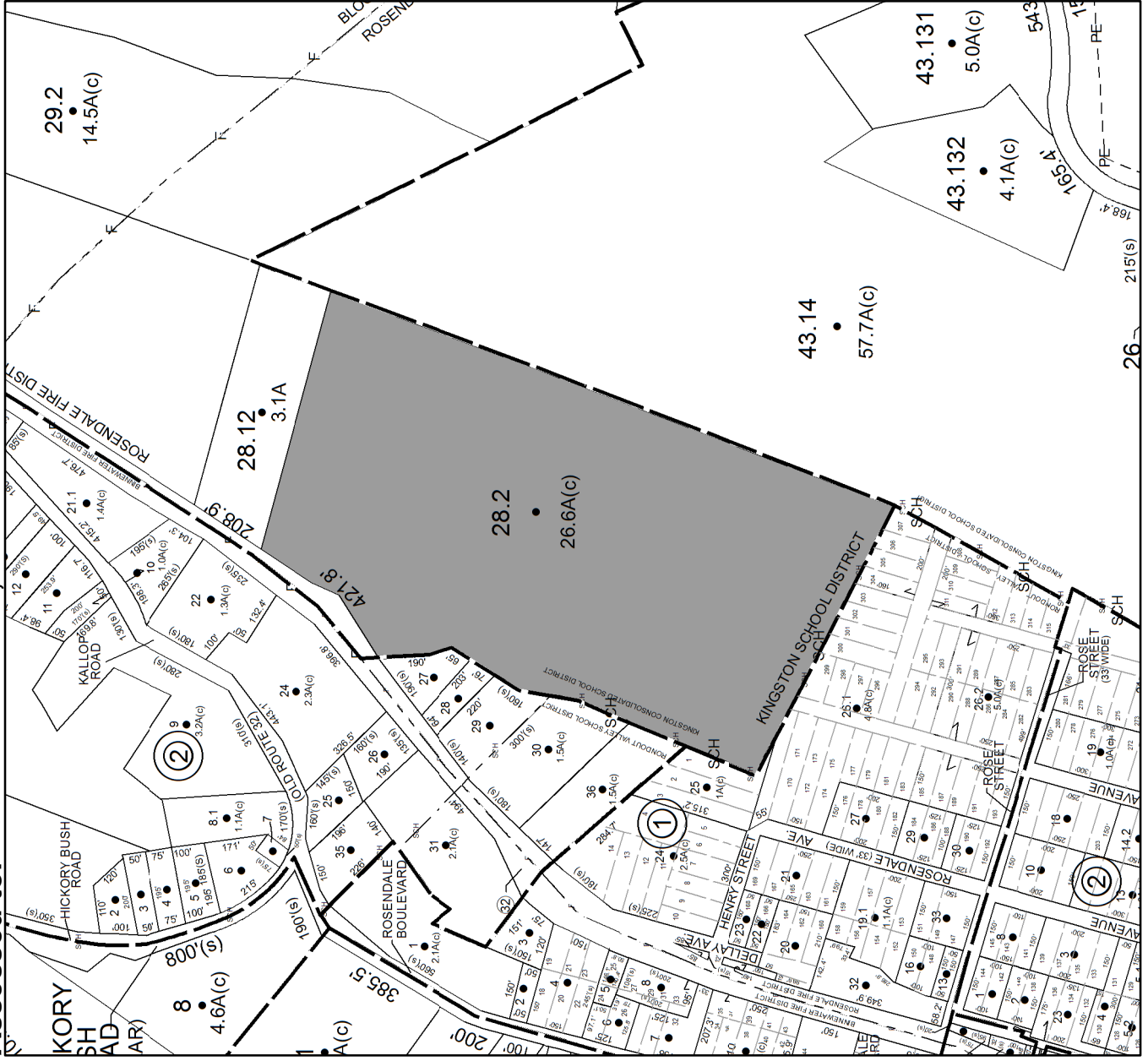
**Amount: \$ 19,379**

**Acres: 26.6**

**Front: 0**

**Depth: 0**

**Current Owner:  
Assessed to: ROSENDALE RIDGE, INC**



**No Image  
Available**

**Parcel # 96**

**TOWN OF: ROSENDALE**

**SBL: 62.4-7-1**

**Property Class: 210**  
**One Family Year**

**Location: 923 CREEK LOCKS RD**


**Oldest Year of Tax: 2015 G**

**Amount: \$ 29,751**

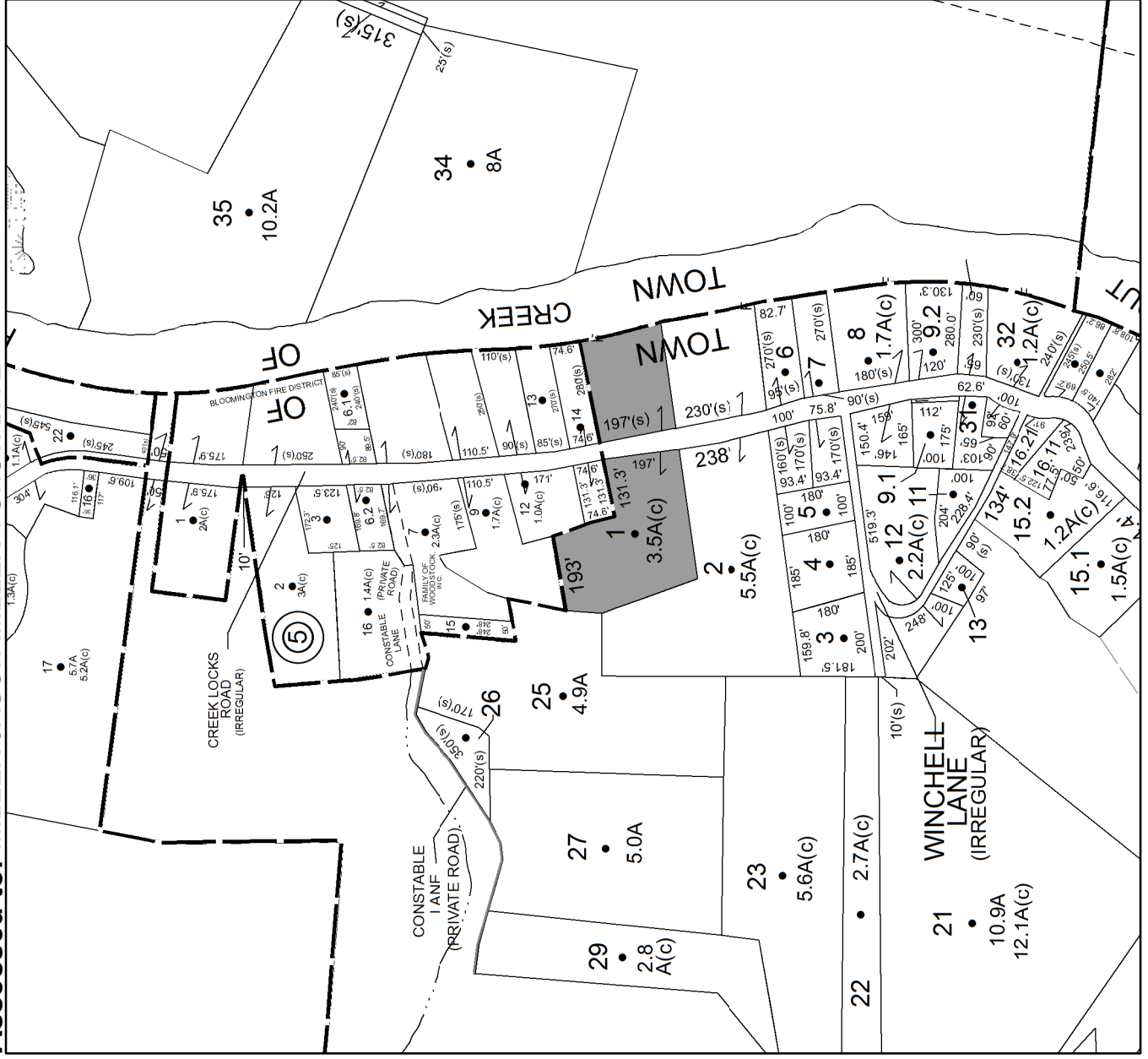
**Acres: 3.5**

**Front: 0**

**Depth: 0**



**Current Owner:**  
**Assessed to: MILLER JASON MILLER CONSTANCE**



**Parcel # 97**

**TOWN OF: ROSENDALE**

**SBL: 62.4-7-31**

**Property Class: 210**  
**One Family Year**

**Location: 879 CREEK LOCKS RD**


**Oldest Year of Tax: 2012 G**

**Amount: \$ 53,557**

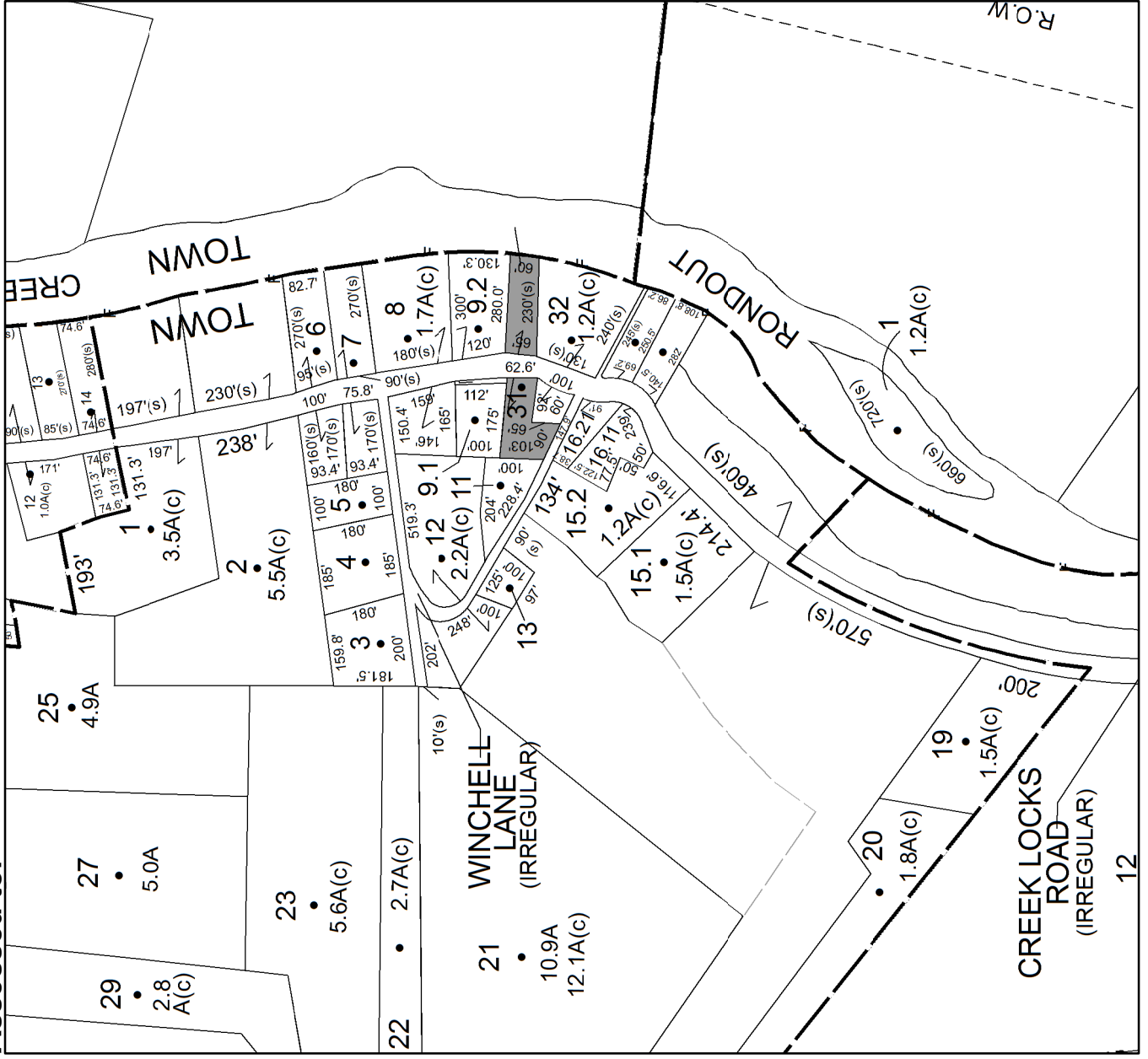
**Acres: 0.35**

**Front: 0**

**Depth: 0**



**Current Owner: COUNTY OF ULSTER**  
**Assessed to: COLONNA THERESA BETELL DANIEL**



**Parcel # 98**

**TOWN OF: ROSENDALE**

**SBL: 62.20-2-3**

**Property Class: 311**  
Residential Vacant Land

**Location: ROSENDALE AVE**

**Oldest Year of Tax: 2013 G**

**Amount: \$ 7,479**

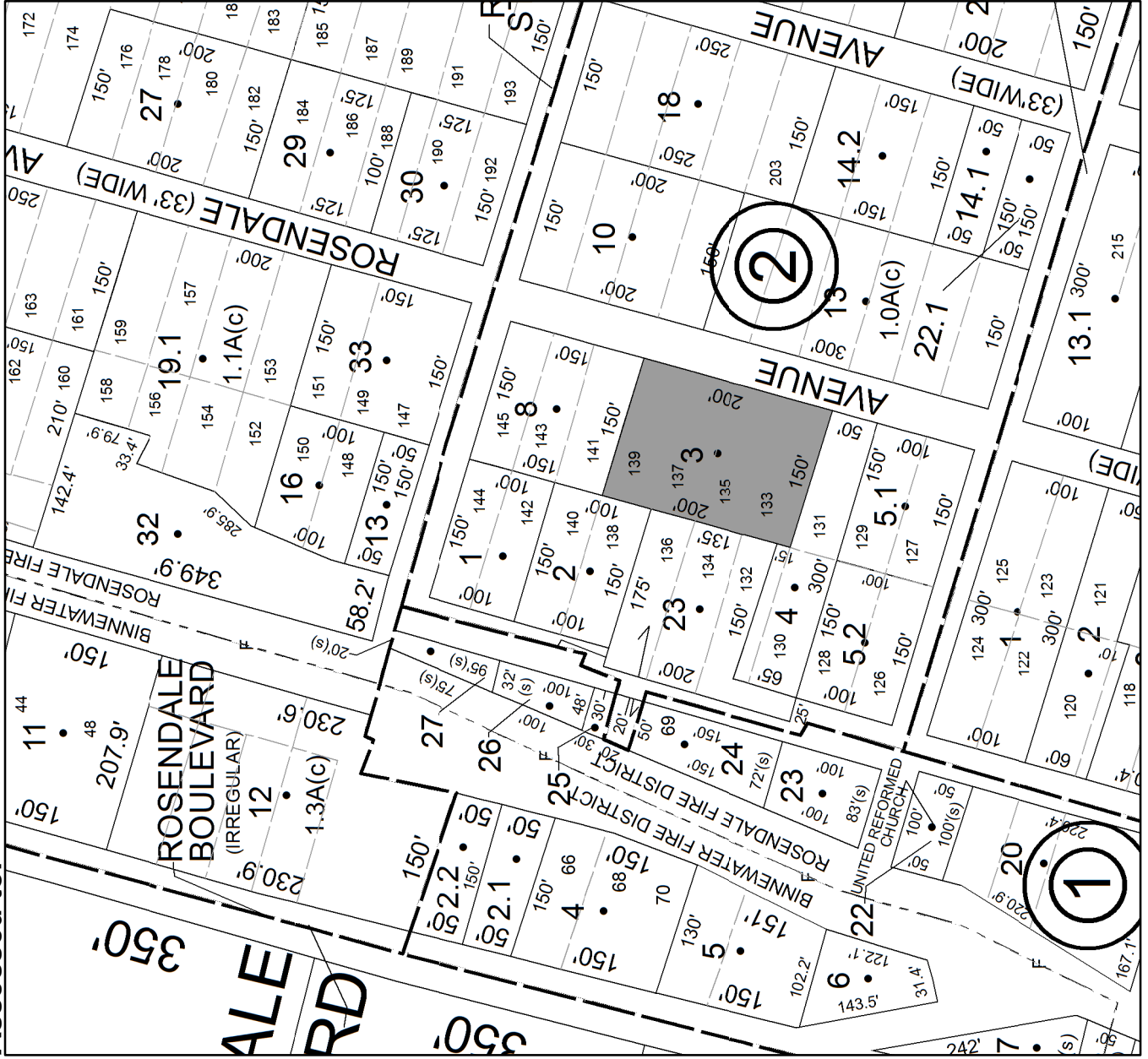
**Acres: 0.68**

**Front: 0**

**Depth: 0**

**No Image Available**

**Current Owner: COUNTY OF ULSTER**  
**Assessed to: WALSH JOSEPH**





**Parcel # 99**

**TOWN OF: ROSENDALE**

**SBL: 63.9-2-30.200**

**Property Class: 311**

Residential Vacant Land

**Location: SCHOOL HOUSE LN**

**Oldest Year of Tax: 2012 G**

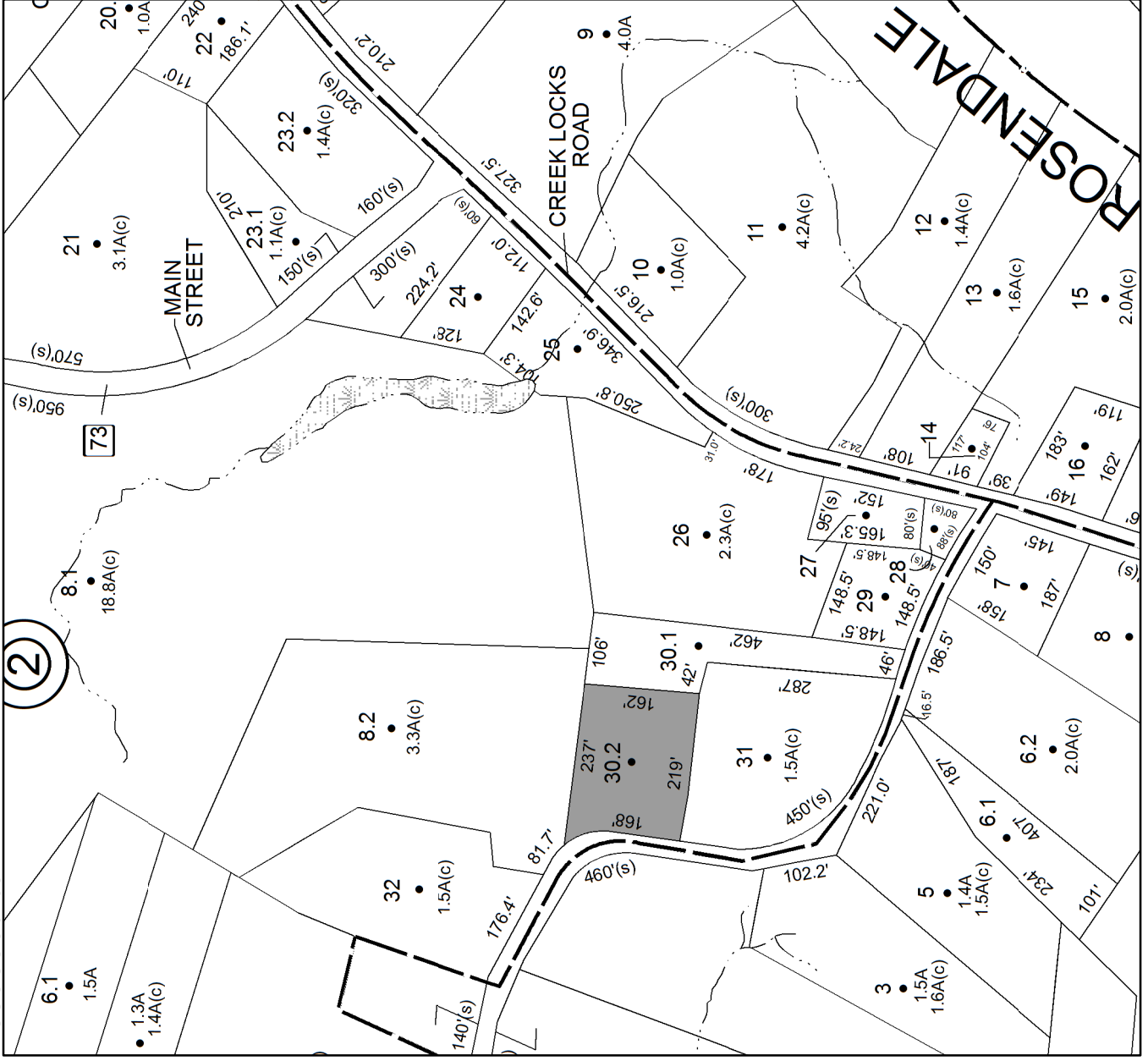
**Amount: \$ 10,083**

**Acres: 0.89**

**Front: 0**

**Depth: 0**

**Current Owner: COUNTY OF ULSTER  
Assessed to: PEDERSEN ALICE PEDERSEN KAREN**



**No Image  
Available**



**Parcel # 100**

**TOWN OF: ROSENDALE**

**SBL: 70.42-1-35**

**Property Class: 311**  
Residential Vacant Land

**Location: NORTH RD**

**Oldest Year of Tax: 2012 G**

**Amount: \$ 1,204**

**Acres: 0.13**

**Front: 0**

**Depth: 0**

**Current Owner: COUNTY OF ULSTER**  
**Assessed to: THE ESTATE OF JOHN DELORA**

**3.7A(c)**  
FIRE DISTRICT

**11.132**

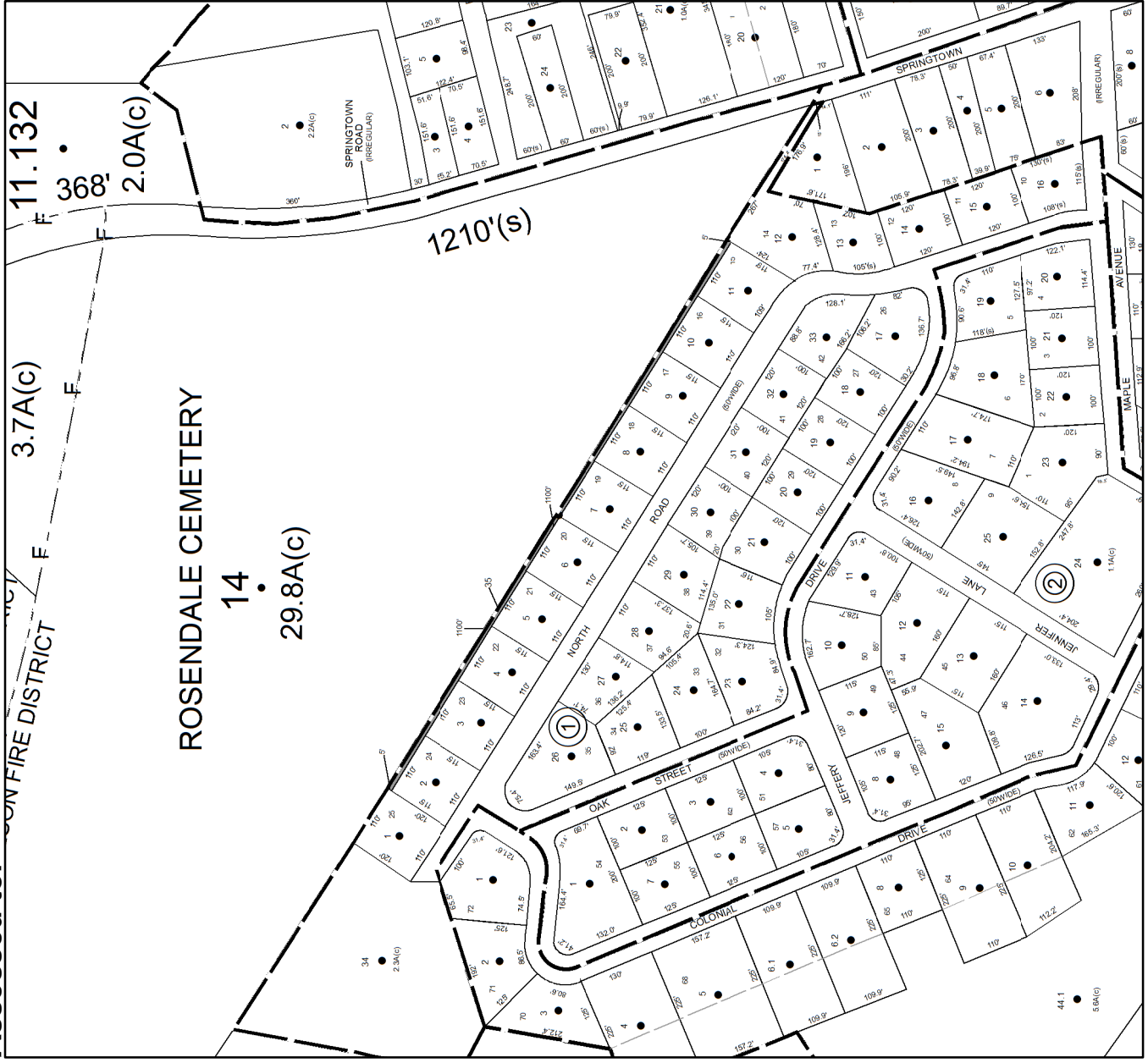
**368'**

**2.0A(c)**

**ROSENDALE CEMETERY**

**14**

**29.8A(c)**



**No Image Available**

**Parcel # 101**

**TOWN OF: ROSENDALE**

**SBL: 70.42-4-8**

**Property Class: 210**  
**One Family Year**

**Location: 753 SPRINGTOWN RD**


**Oldest Year of Tax: 2015 G**

**Amount: \$ 16,635**

**Acres: 0.27**

**Front: 0**

**Depth: 0**



**Current Owner:**  
**Assessed to: WEST CHARLES J JR WEST SUSAN**



**Parcel # 102**

**TOWN OF: ROSENDALE**

**SBL: 70.47-1-59**

**Property Class: 311**  
Residential Vacant Land

**Location: BACK OF SO RD LOT 45**

**Oldest Year of Tax: 2014 G**

**Amount: \$ 500**

**Acres: 0.17**

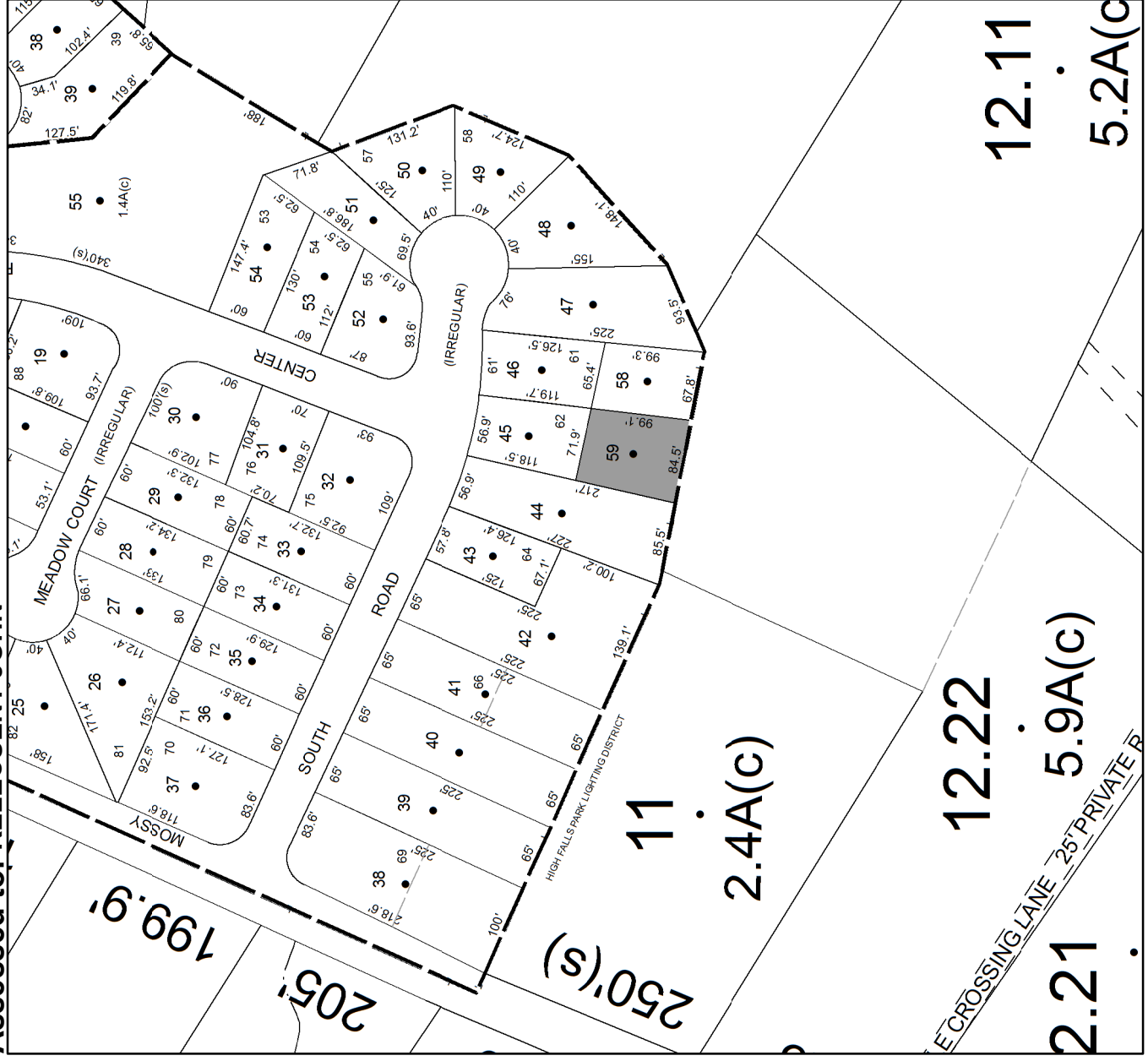
**Front: 0**

**Depth: 0**

**No Image**

**Available**

**Current Owner: COUNTY OF ULSTER**  
**Assessed to: KELECSENY JOHN**



**2.4A(c)**

**2.21**  
**5.9A(c)**

**12.11**  
**5.2A(c)**

**Parcel # 103**

**TOWN OF: ROSENDALE**

**SBL: 70.50-1-24**

**Property Class: 311  
Residential Vacant Land**

**Location: CEDAR ST -TILLSON ESTS**

**Oldest Year of Tax: 2015 G**

**Amount: \$ 4,527**

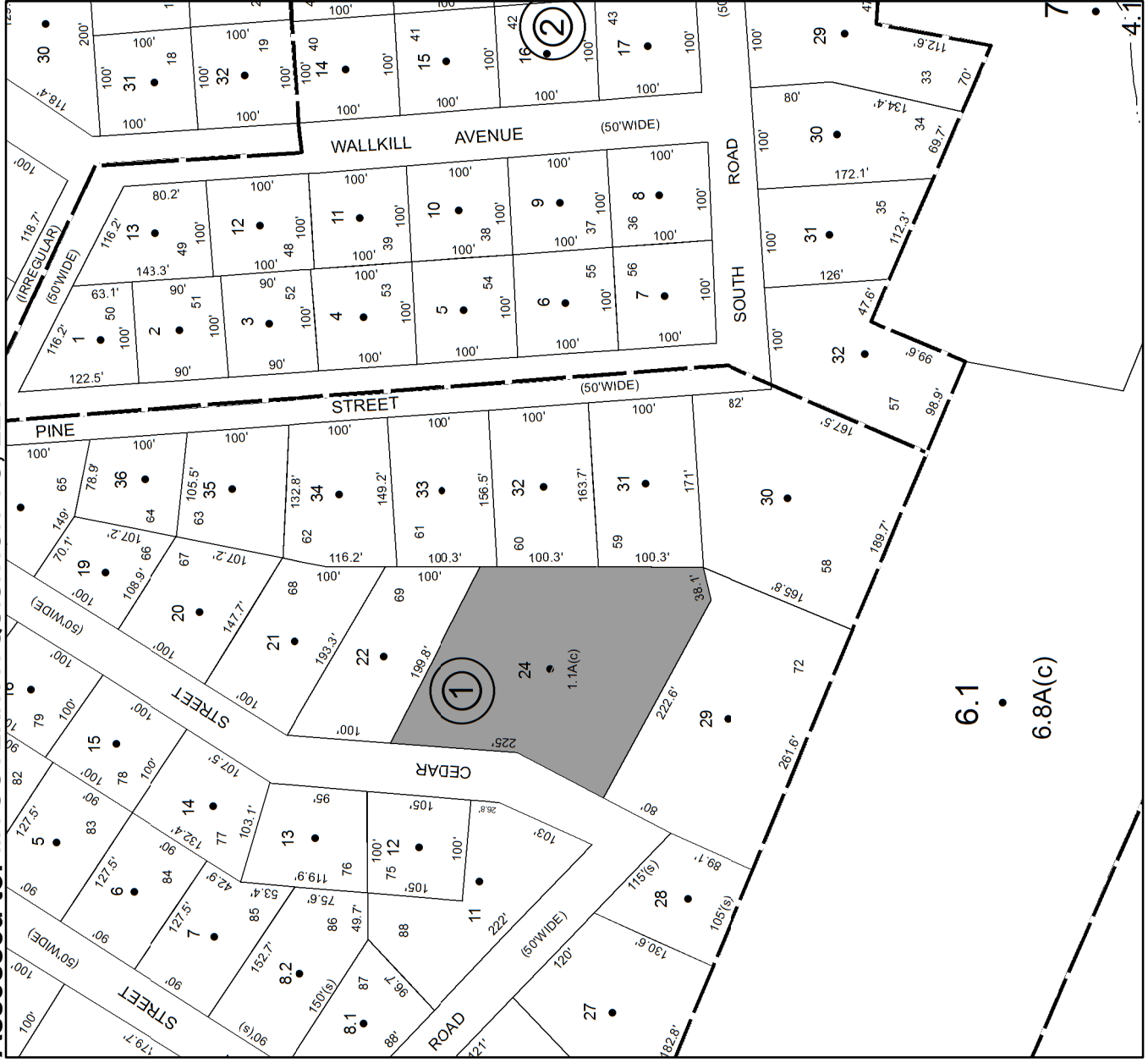
**Acres: 1.11**

**Front: 0**

**Depth: 0**

**No Image  
Available**

**Current Owner:  
Assessed to: MCGOVERN ACQUISITION CO, LLC**



6.1

6.8A(c)

**Parcel # 104**

**TOWN OF: SAUGERTIES**

**SBL: 18.53-6-26.400**

**Property Class: 311**  
Residential Vacant Land

**Location: TEETSEL ST**

**Oldest Year of Tax: 2015 G**

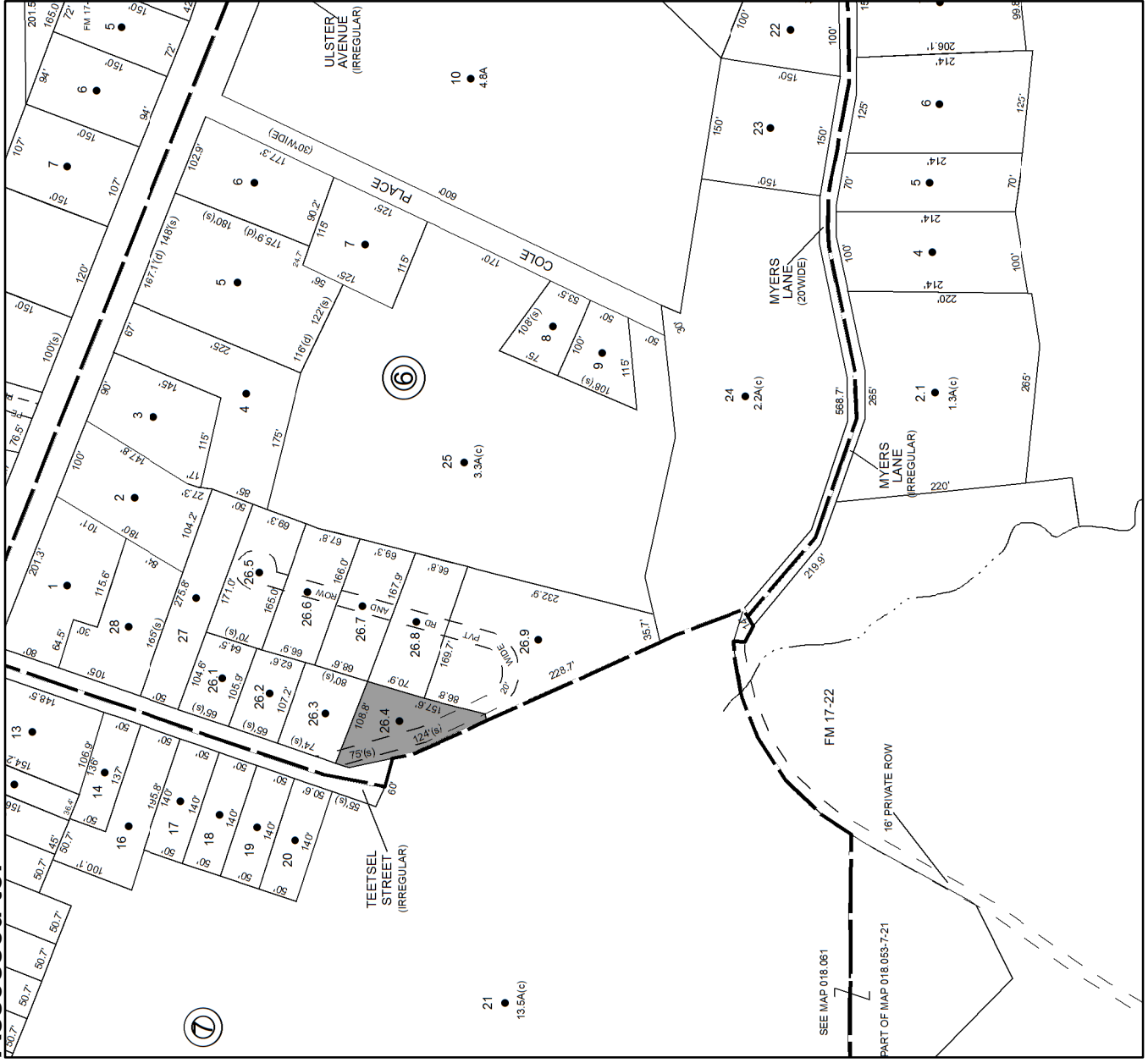
**Amount: \$ 3,174**

**Acres: 0.24**

**Front: 0**

**Depth: 0**

**Current Owner: CHESTNUT HILL HOLDING GROUP, LLC**  
**Assessed to: ROTHE RICHARD J**



**No Image**  
**Available**



**Parcel # 105**

**TOWN OF: SAUGERTIES**

**SBL: 18.53-6-26.500**

**Property Class: 311  
Residential Vacant Land**

**Location: TEETSEL ST**

**Oldest Year of Tax: 2015 G**

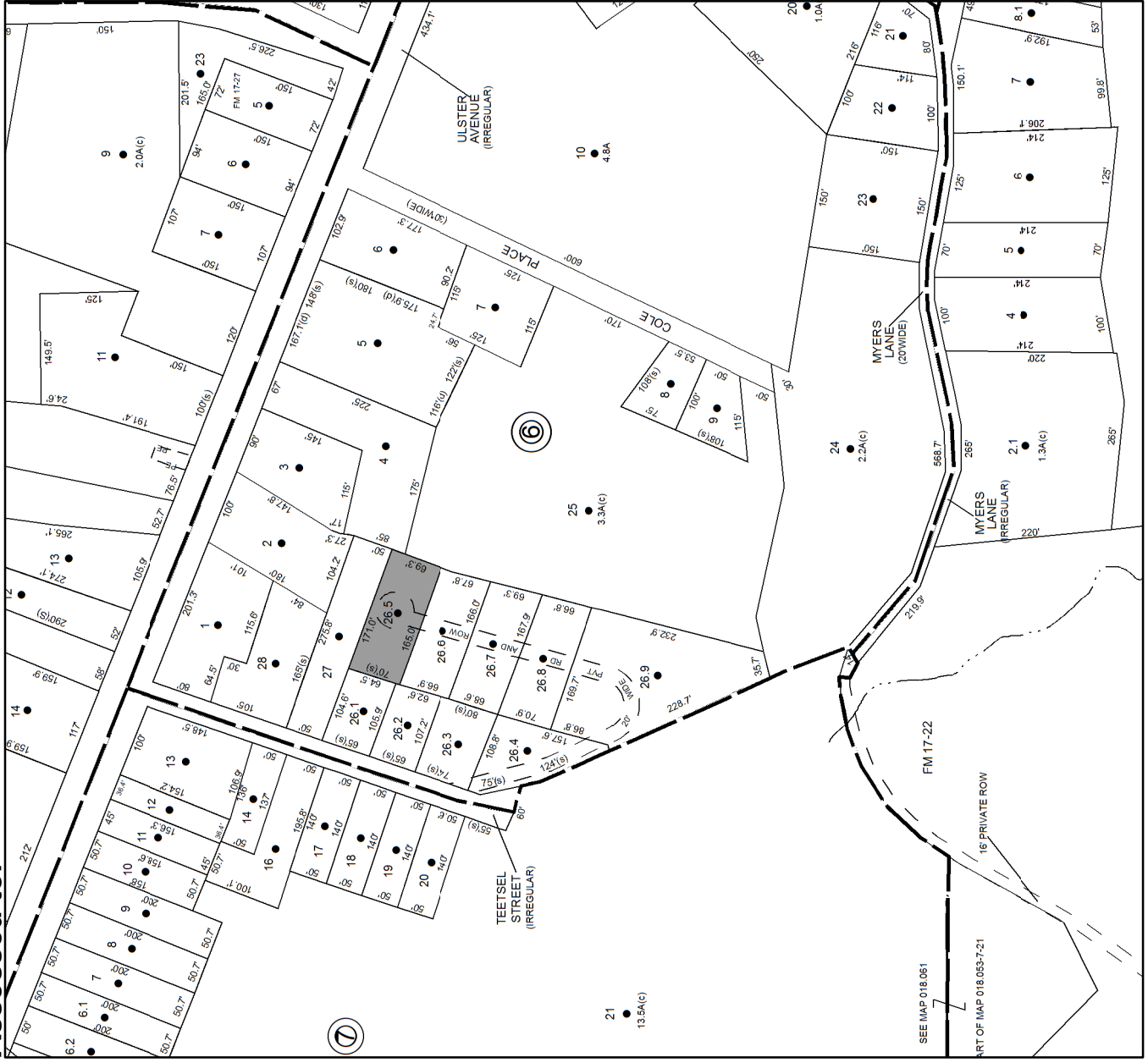
**Amount: \$ 2,754**

**Acres: 0.27**

**Front: 0**

**Depth: 0**

**Current Owner: CHESTNUT HILL HOLDING GROUP, LLC  
Assessed to: ROTHE RICHARD J**



**No Image  
Available**

**Parcel # 106**

**TOWN OF: SAUGERTIES**

**SBL: 18.53-6-26.600**

**Property Class: 311**  
Residential Vacant Land

**Location: TEETSEL ST**

**Oldest Year of Tax: 2015 G**

**Amount: \$ 2,754**

**Acres: 0.27**

**Front: 0**

**Depth: 0**

**Current Owner: CHESTNUT HILL HOLDING GROUP, LLC**

**Assessed to: ROTHE RICHARD J**



**No Image Available**

**Parcel # 107**

**TOWN OF: SAUGERTIES**

**SBL: 18.53-6-26.700**

**Property Class: 311**  
Residential Vacant Land

**Location: TEETSEL ST**  
**Oldest Year of Tax: 2015 G**

**Amount: \$ 3,174**

**Acres: 0.27**

**Front: 0**

**Depth: 0**

**Current Owner: CHESTNUT HILL HOLDING GROUP, LLC**  
**Assessed to: ROTHE RICHARD J**



**No Image Available**

**Parcel # 108**

**TOWN OF: SAUGERTIES**

**SBL: 18.53-6-26.800**

**Property Class: 311**  
Residential Vacant Land

**Location: TEETSEL ST**

**Oldest Year of Tax: 2015 G**

**Amount: \$ 3,174**

**Acres: 0.26**

**Front: 0**

**Depth: 0**

**Current Owner: CHESTNUT HILL HOLDING GROUP, LLC**

**Assessed to: ROTHE RICHARD J**



**No Image Available**

**Parcel # 109**

**TOWN OF: SAUGERTIES**

**SBL: 18.53-6-26.900**

**Property Class: 311**  
Residential Vacant Land

**Location: TEETSEL ST**

**Oldest Year of Tax: 2015 G**

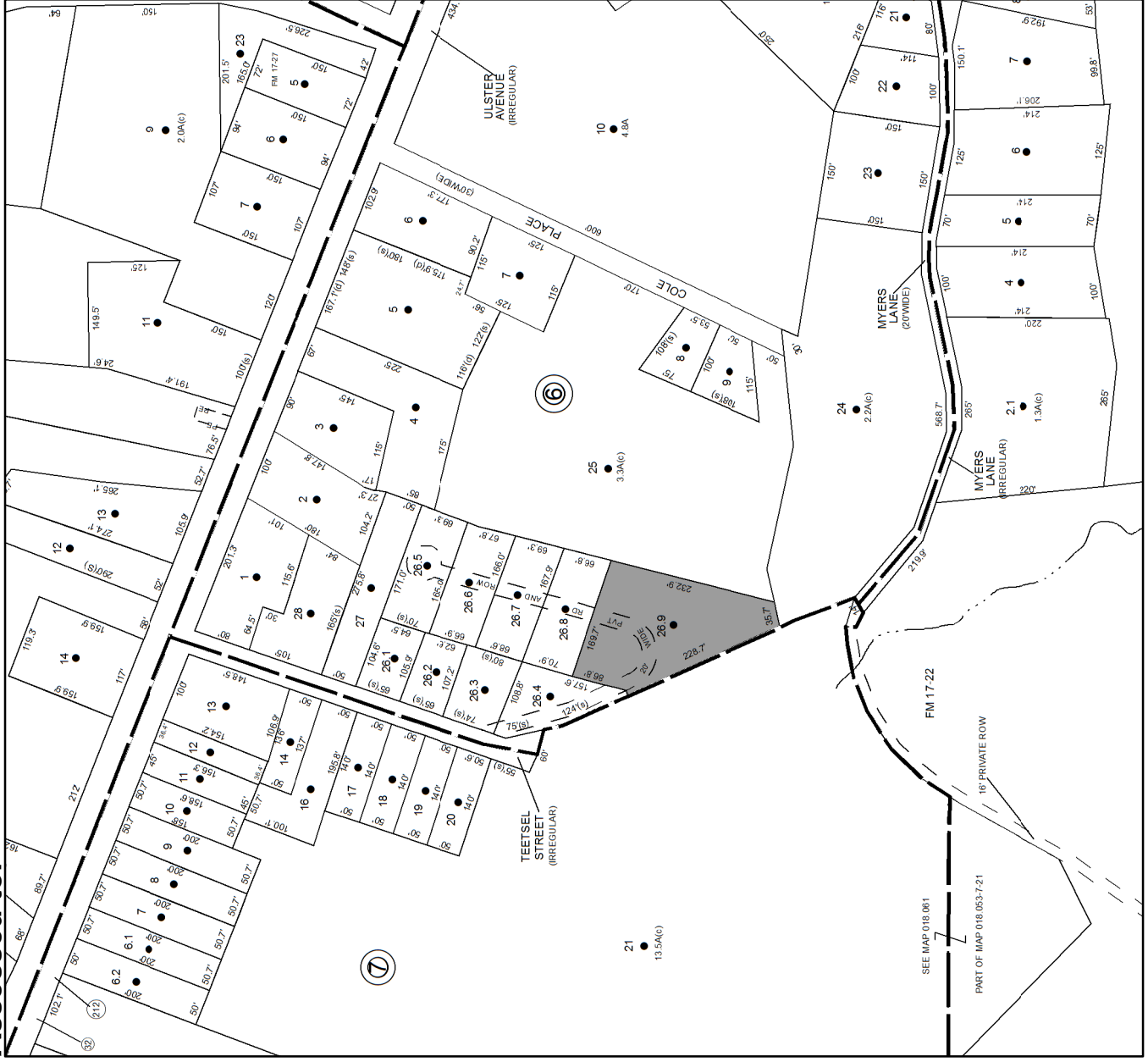
**Amount: \$ 3,174**

**Acres: 0.27**

**Front: 0**

**Depth: 0**

**Current Owner: CHESTNUT HILL HOLDING GROUP, LLC**  
**Assessed to: ROTHE RICHARD J**



**No Image**  
**Available**



**Parcel # 110**

**TOWN OF: SAUGERTIES**

**SBL: 18.71-3-2**

**Property Class: 210**  
**One Family Year**

**Location: 63 LIGHTHOUSE DR**

**Oldest Year of Tax: 2009 G**

**Amount: \$ 124,563**

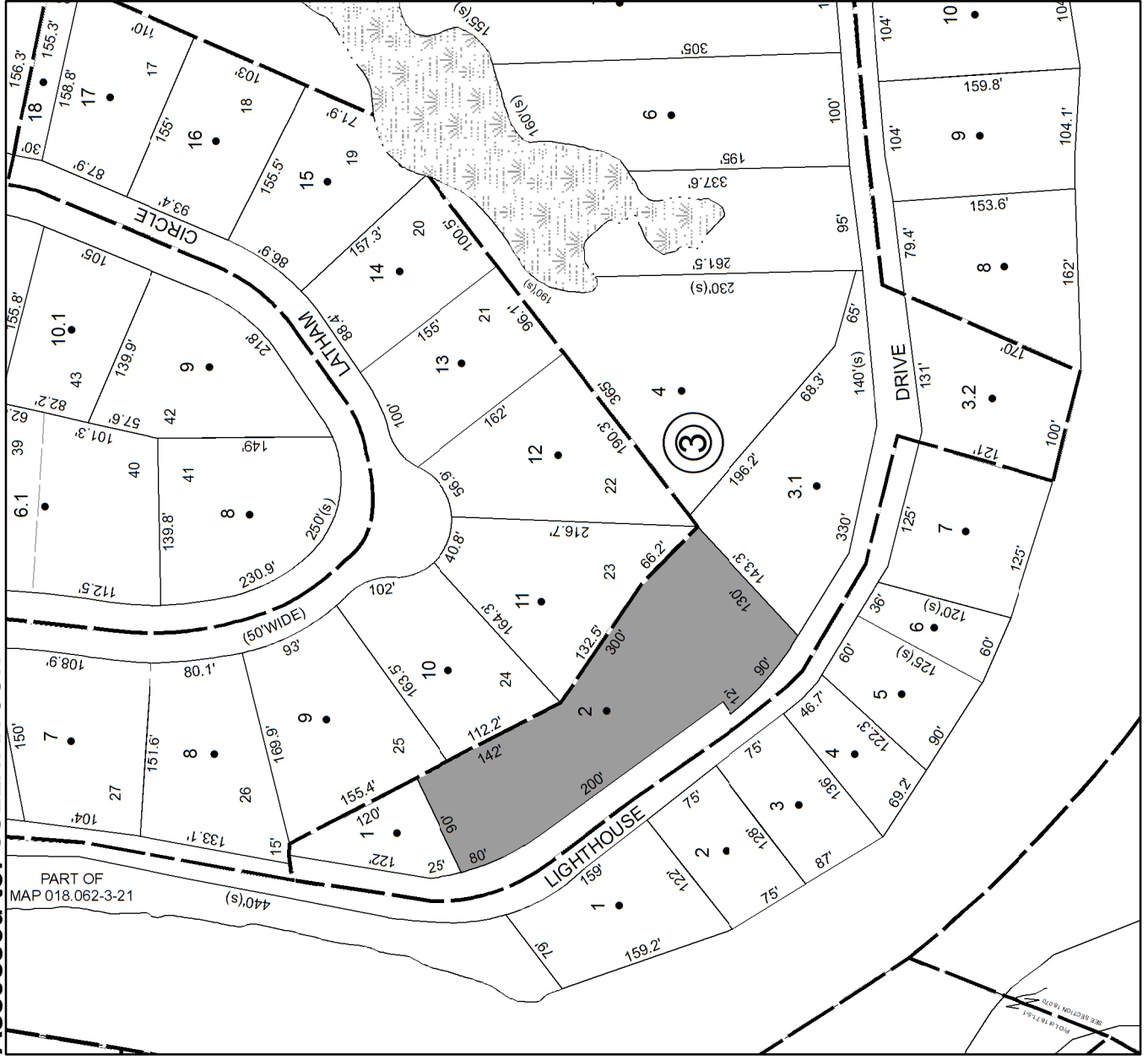
**Acres: 1.03**

**Front: 0**

**Depth: 0**



**Current Owner:  
Assessed to: SULLIVAN JON**



**Parcel # 111**

**TOWN OF: SAUGERTIES**

**SBL: 18.71-3-3.100**

**Property Class: 311**

**Residential Vacant Land**

**Location: LIGHTHOUSE DR**

**Oldest Year of Tax: 2009 G**

**Amount: \$ 26,093**

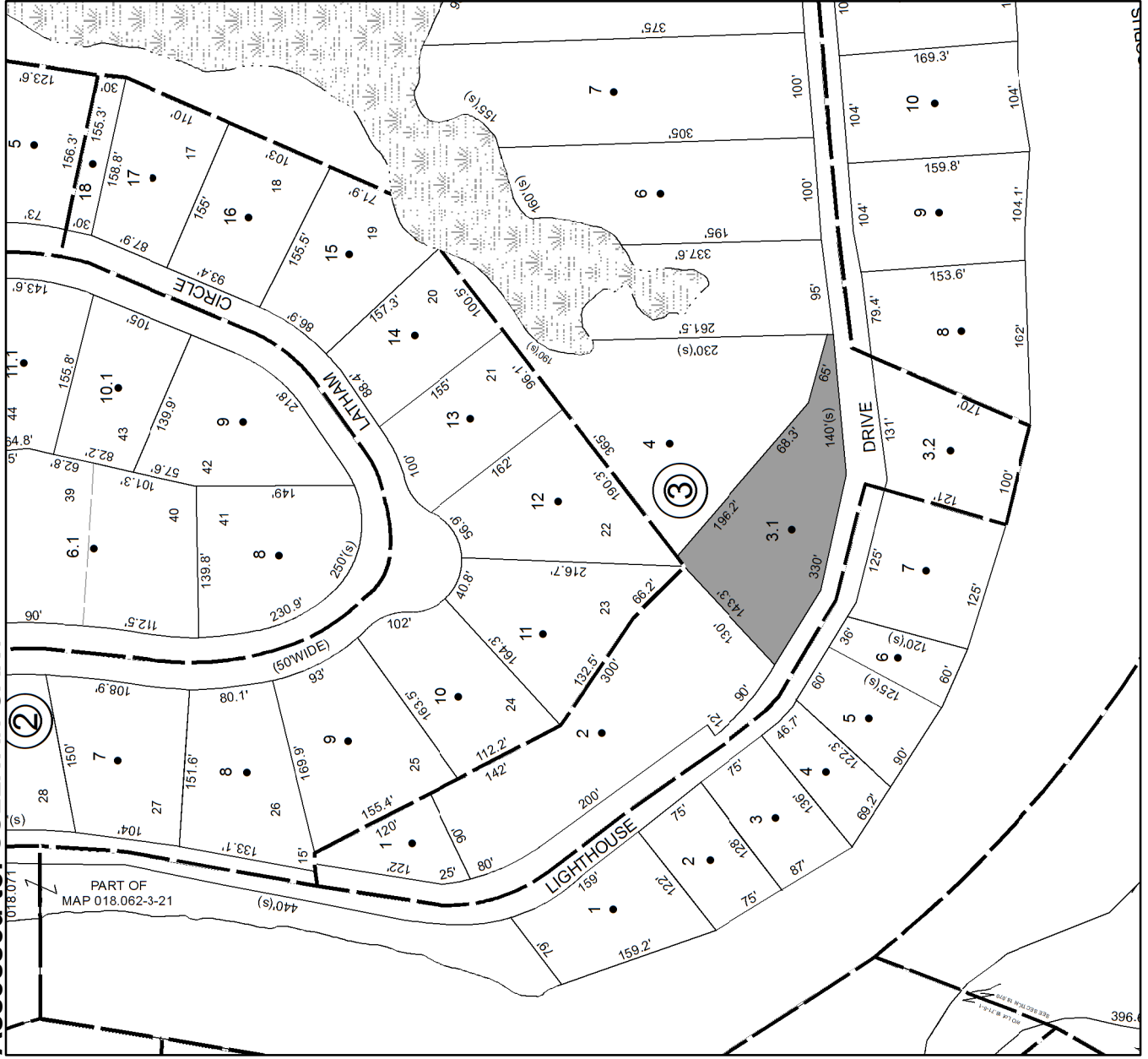
**Acres: 0.54**

**Front: 0**

**Depth: 0**

**No Image Available**

**Current Owner:  
Assessed to: SULLIVAN GARY**



**Parcel # 112**

**TOWN OF: SAUGERTIES**

**SBL: 18.78-7-8**

**Property Class: 482  
Downtown Row Type (detached)**

**Location: 134 BURT ST**

**Oldest Year of Tax: 2011 G**

**Amount: \$ 112,012**

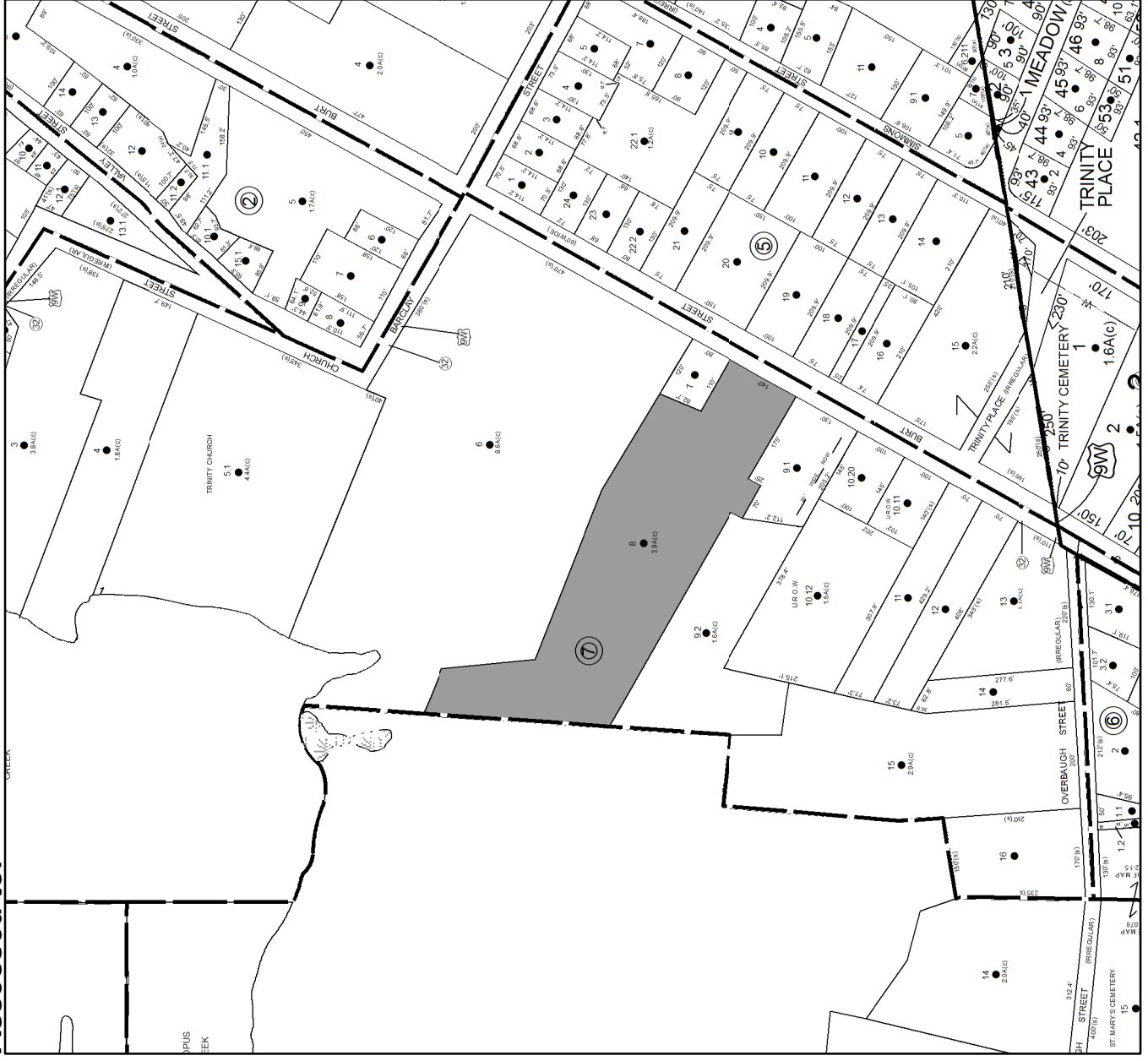
**Acres: 3.73**

**Front: 0**

**Depth: 0**



**Current Owner: CLOVELEA DRAGONFLY LLC  
Assessed to: WU CHING YA**



**Parcel # 113**

**TOWN OF: SAUGERTIES**

**SBL: 2.3-2-1**

**Property Class: 322**

**Residential Vacant Land Over 10 Acres**

**Location: MANORVILLE RD**

**Oldest Year of Tax: 2015 G**

**Amount: \$ 22,548**

**Acres: 72.1**

**Front: 0**

**Depth: 0**

**Current Owner:  
Assessed to: MARTINI ADELE**



**No Image  
Available**



**Parcel # 114**

**TOWN OF: SAUGERTIES**

**SBL: 2.3-2-16**

**Property Class: 210**  
One Family Year

**Location: 16 VALK RD**

**Oldest Year of Tax: 2015 G**

**Amount: \$ 21,051**

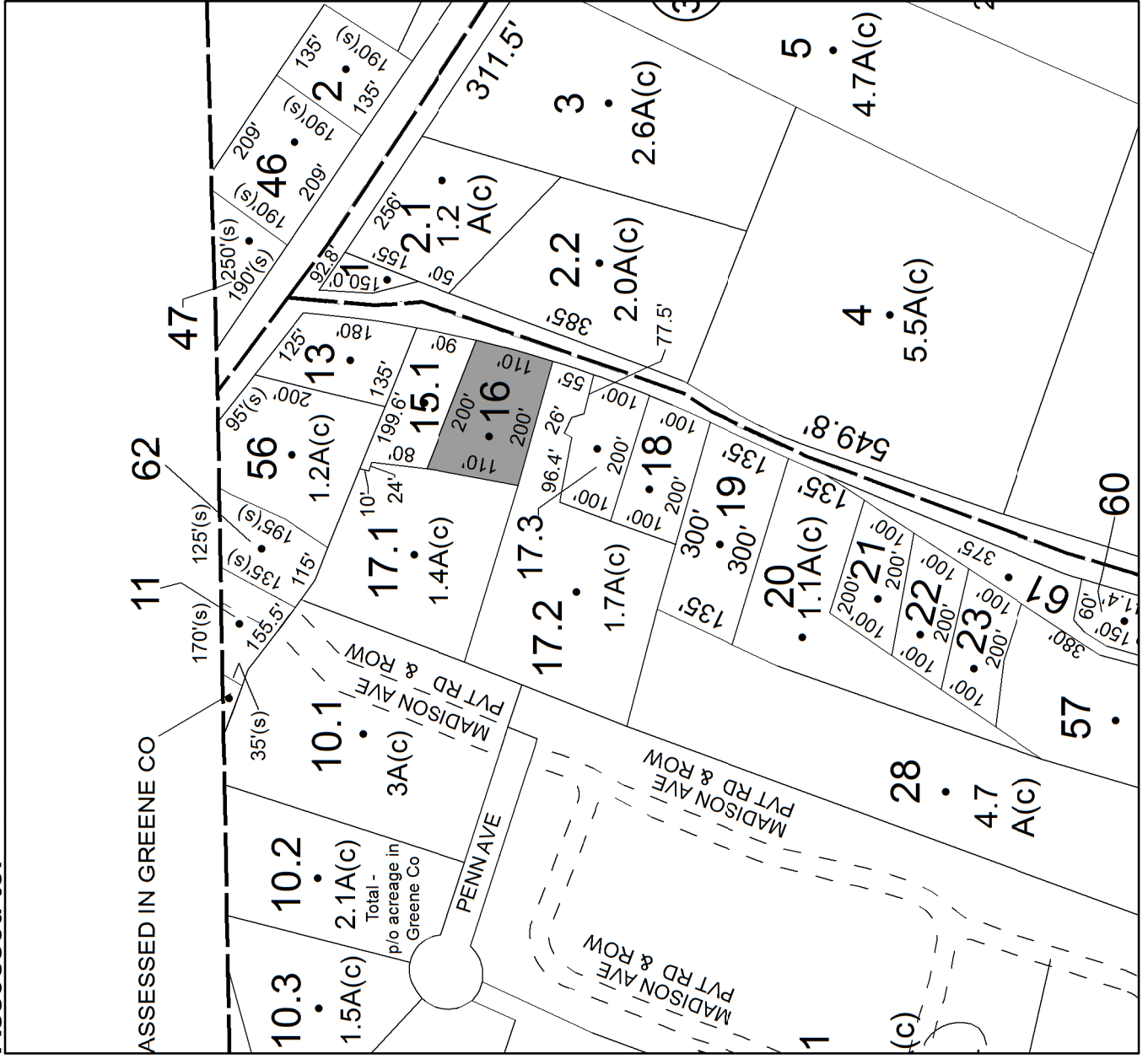
**Acres: 0.5**

**Front: 0**

**Depth: 0**



**Current Owner:**  
**Assessed to: RODGERS KEVIN J**





# Parcel # 115

TOWN OF: SAUGERTIES

SBL: 8.1-3-15

Property Class: 314

Rural Vacant Lots of 10 Acres or Less

Location: BLUE MT RD

Oldest Year of Tax: 2015 G

Amount: \$ 10,941

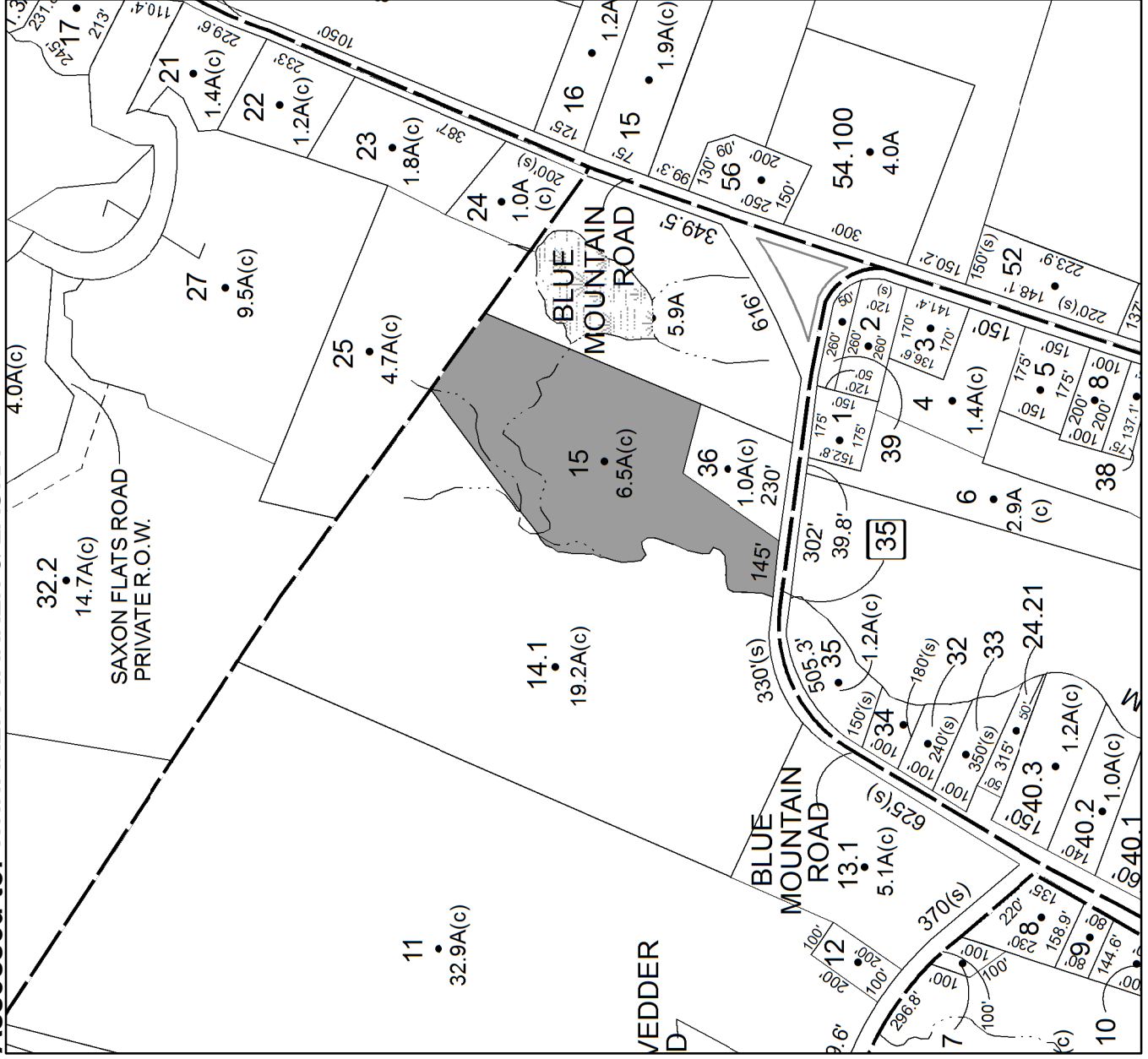
Acres: 6.5

Front: 0

Depth: 0

Current Owner:

Assessed to: WHITAKER WARREN & LAURA



**No Image Available**

# Parcel # 116

TOWN OF: SAUGERTIES

SBL: 8.2-6-18

Property Class: 433

Auto Body, Tire Shops, Other Related Auto Sale

Location: 3665-3673 RT 32

Oldest Year of Tax: 2011 G

Amount: \$ 108,830


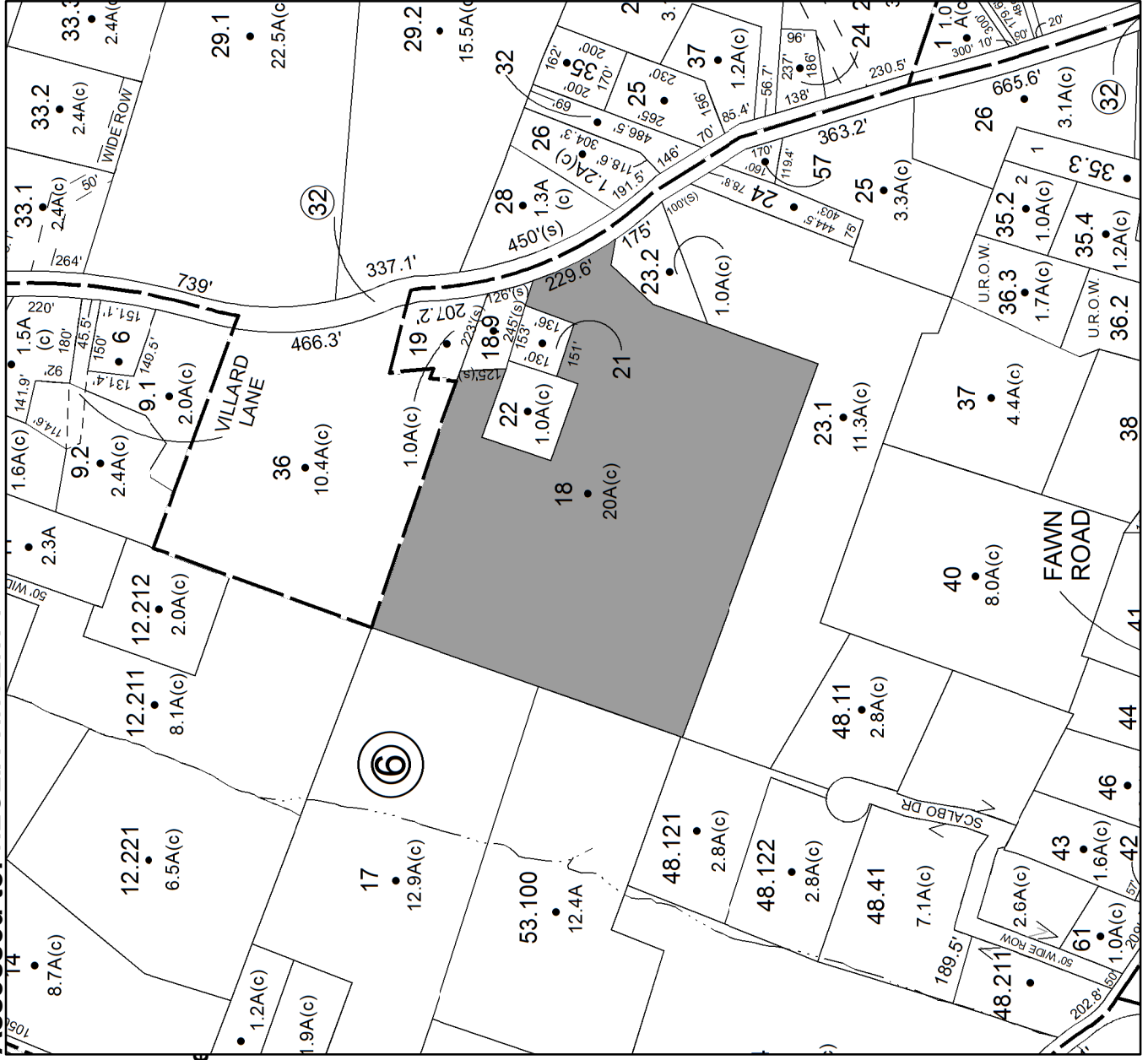
Acres: 20.5

Front: 0

Depth: 0

Current Owner:

Assessed to: NEGLIA VINCENT F



**Parcel # 117**

**TOWN OF: SAUGERTIES**

**SBL: 8.3-1-3.100**

**Property Class: 314**

**Rural Vacant Lots of 10 Acres or Less**

**Location: CHARLES HOMMEL RD**

**Oldest Year of Tax: 2015 G**

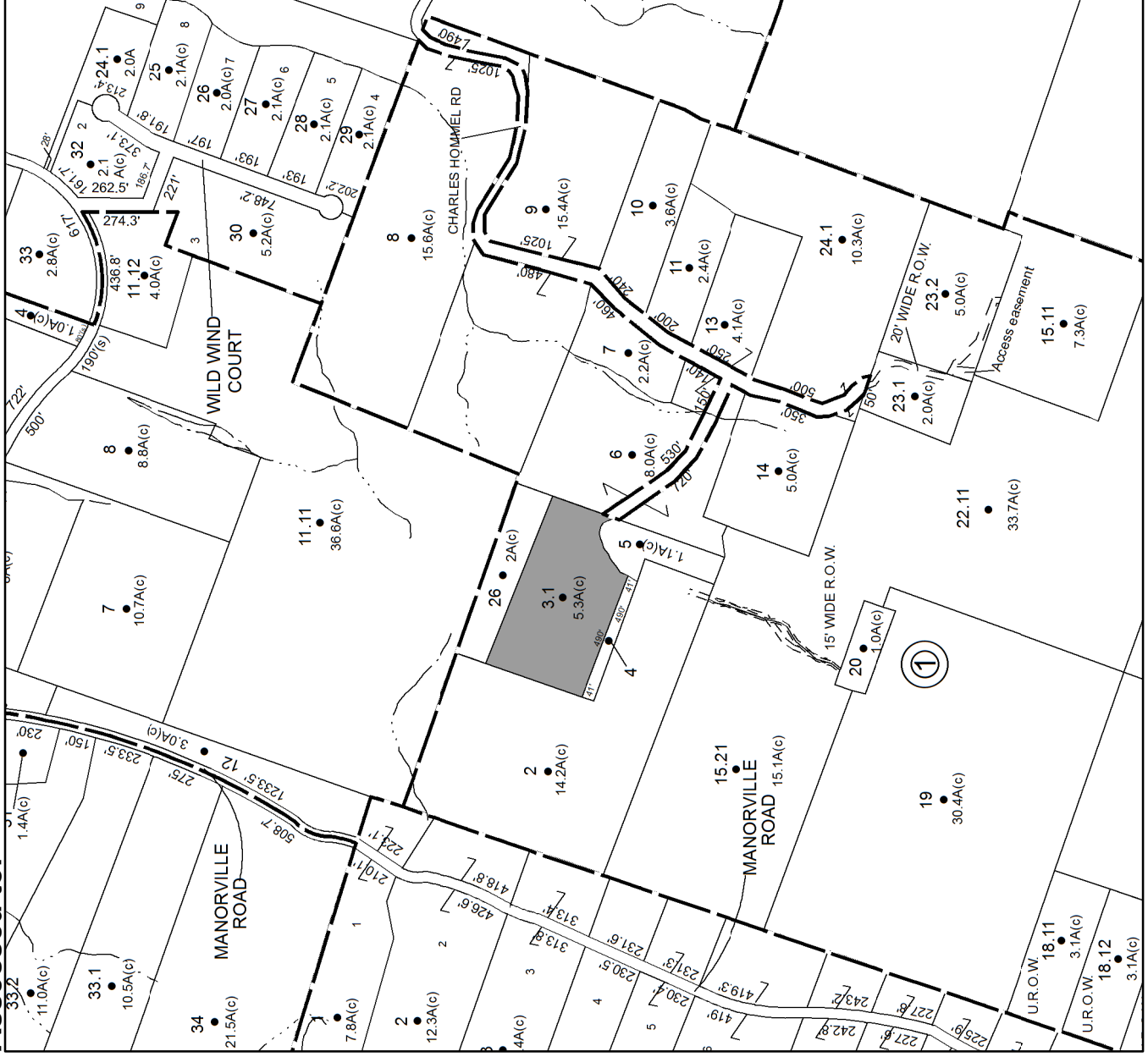
**Amount: \$ 12,370**

**Acres: 5.3**

**Front: 0**

**Depth: 0**

**Current Owner:  
Assessed to: BRANNON DAVID**



**No Image  
Available**

**Parcel # 118**

**TOWN OF: SAUGERTIES**

**SBL: 17.3-3-43**

**Property Class: 314**

**Rural Vacant Lots of 10 Acres or Less**

**Location: MORSE RD**

**Oldest Year of Tax: 2012 G**

**Amount: \$ 8,940**

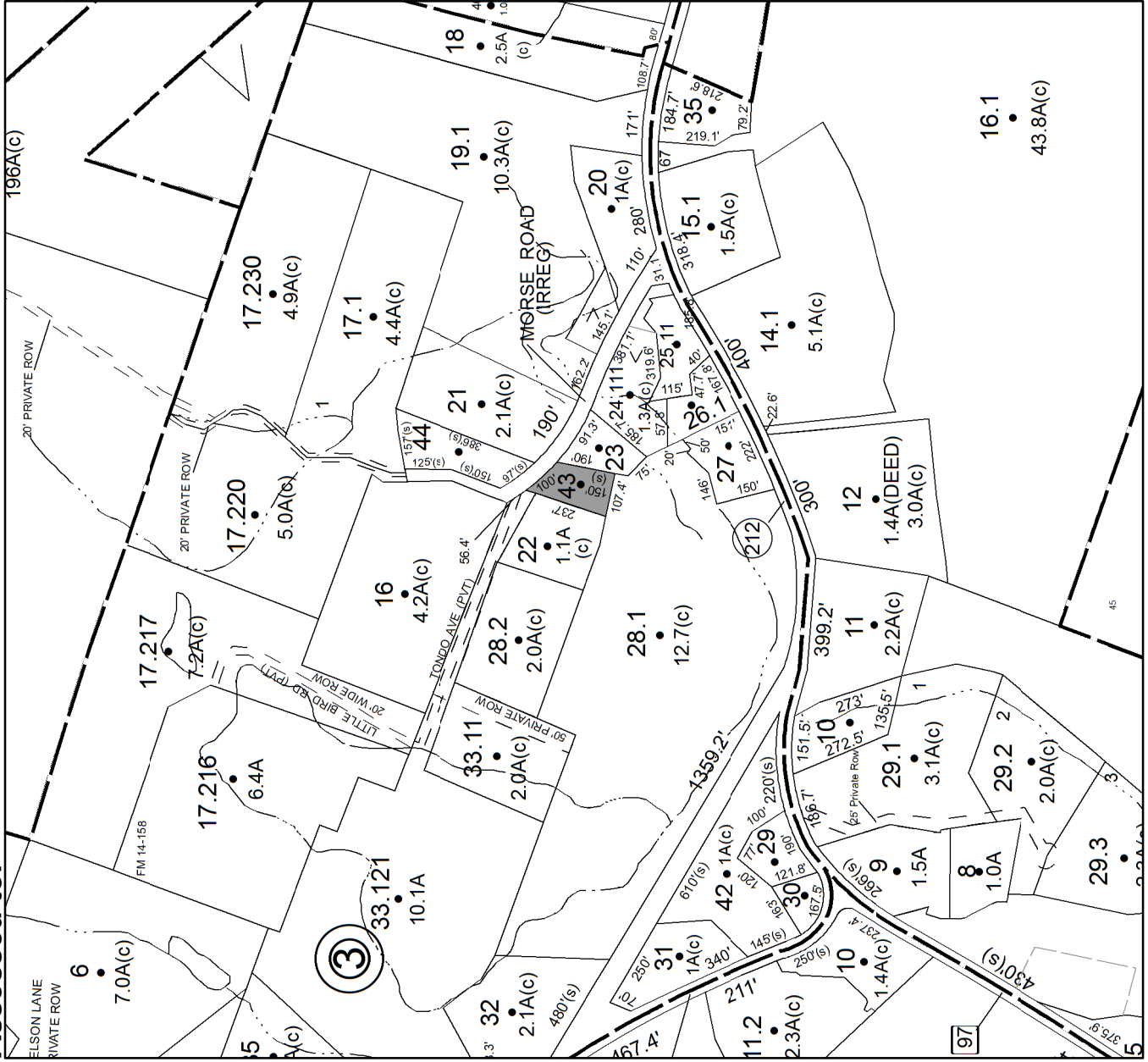
**Acres: 0.54**

**Front: 0**

**Depth: 0**

**No Image  
Available**

**Current Owner: COUNTY OF ULSTER  
Assessed to: BEDFORD PROPERTIES LTD**



# Parcel # 119

TOWN OF: SAUGERTIES

SBL: 17.16-2-8

Property Class: 210  
One Family Year

Location: 19 SAUGERTIES MNR

Oldest Year of Tax: 2015 G

Amount: \$ 12,284

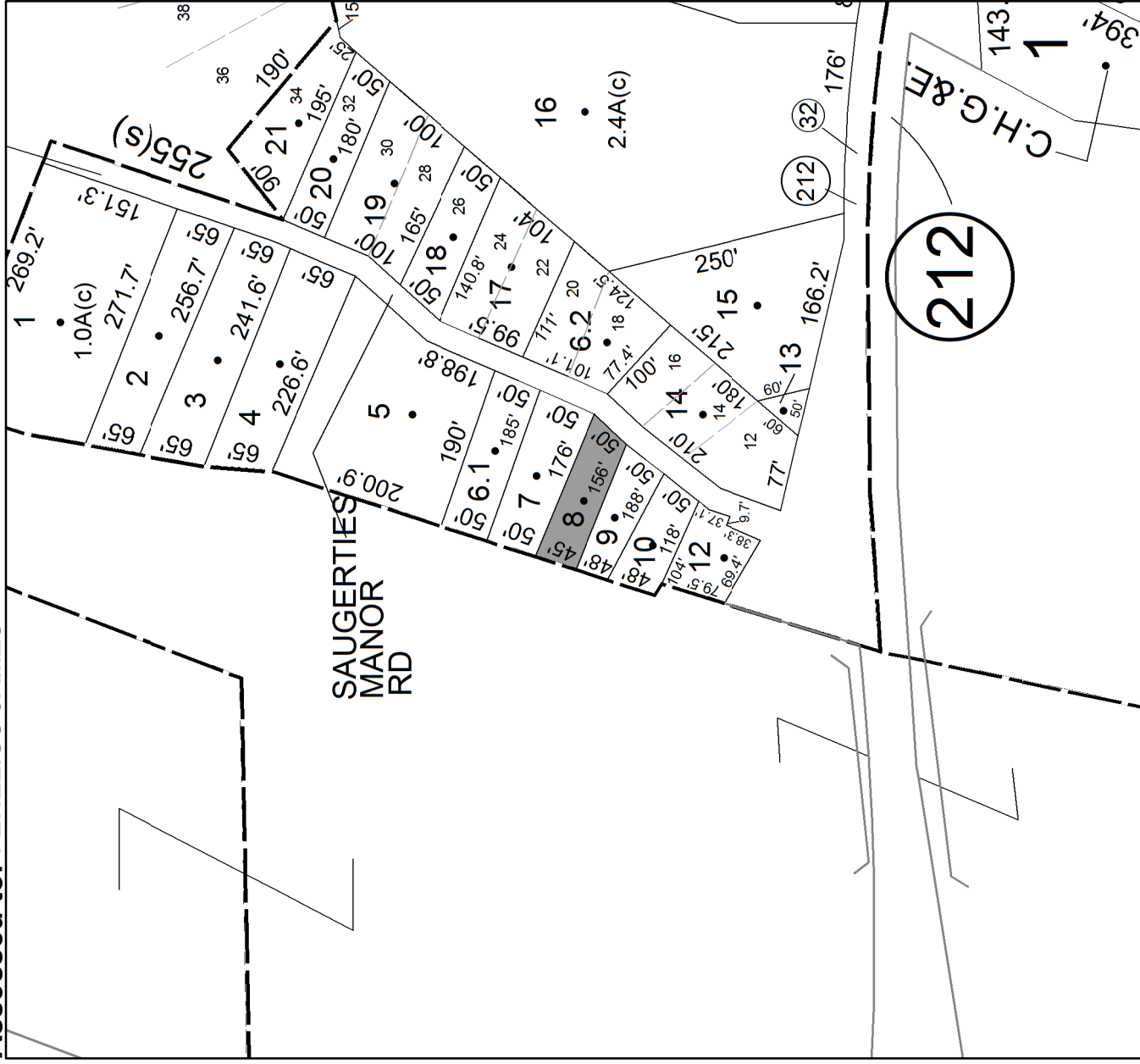
Acres: 0.21

Front: 156

Depth: 50



Current Owner:  
Assessed to: FENELIUS JAMES





**Parcel # 120**

**TOWN OF: SAUGERTIES**

**SBL: 18.1-1-25**

**Property Class: 311**  
Residential Vacant Land

**Location: PEOPLES RD**

**Oldest Year of Tax: 2014 G**

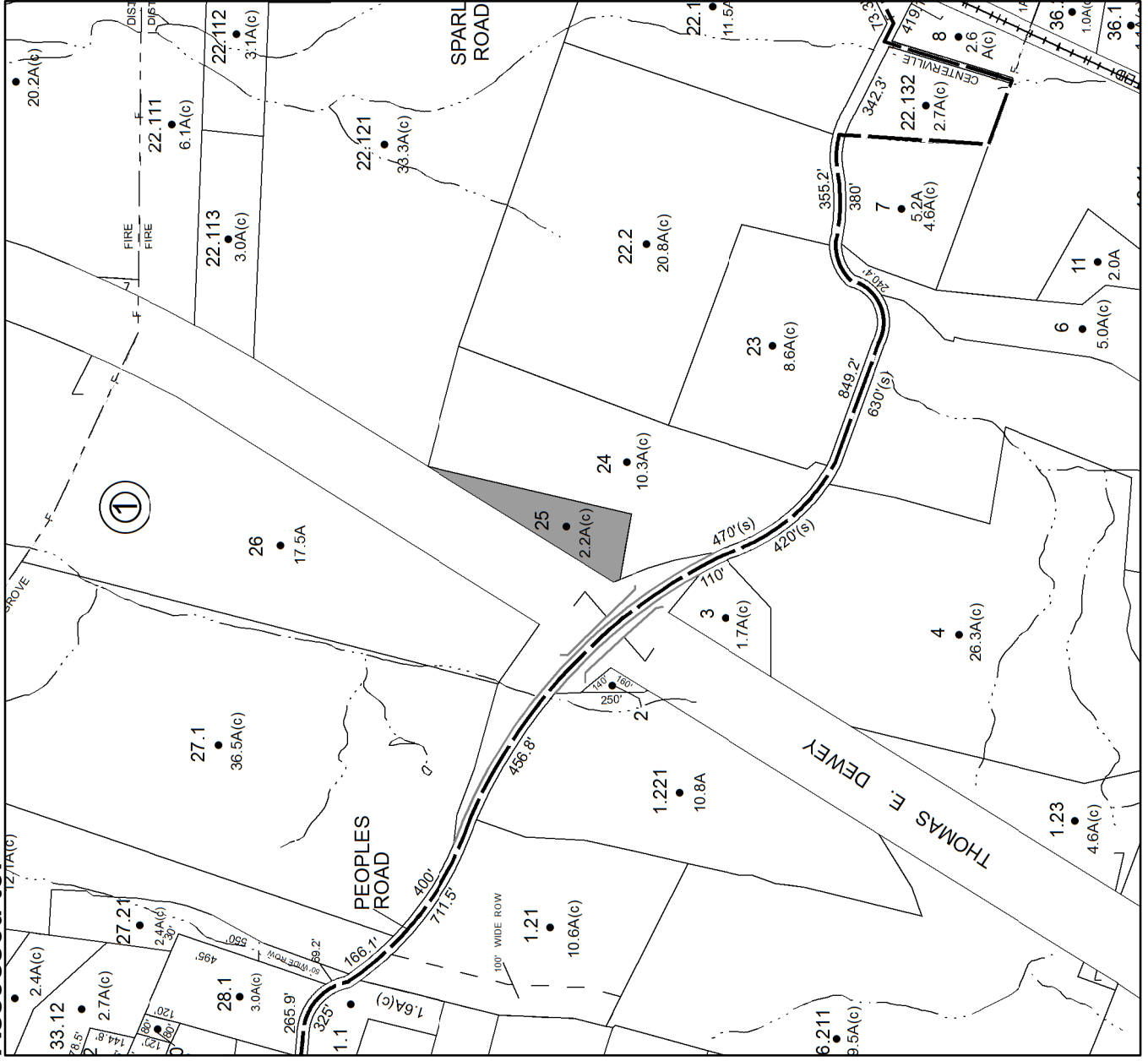
**Amount: \$ 1,676**

**Acres: 2.2**

**Front: 0**

**Depth: 0**

**Current Owner: COUNTY OF ULSTER**  
**Assessed to: TERWILLIGER L.K.O. JENNIE**



**No Image**  
**Available**

**Parcel # 121**

**TOWN OF: SAUGERTIES**

**SBL: 28.1-4-55**

**Property Class: 314**

**Rural Vacant Lots of 10 Acres or Less**

**Location: WROLSSEN DR**

**Oldest Year of Tax: 2015 G**

**Amount: \$ 1,053**

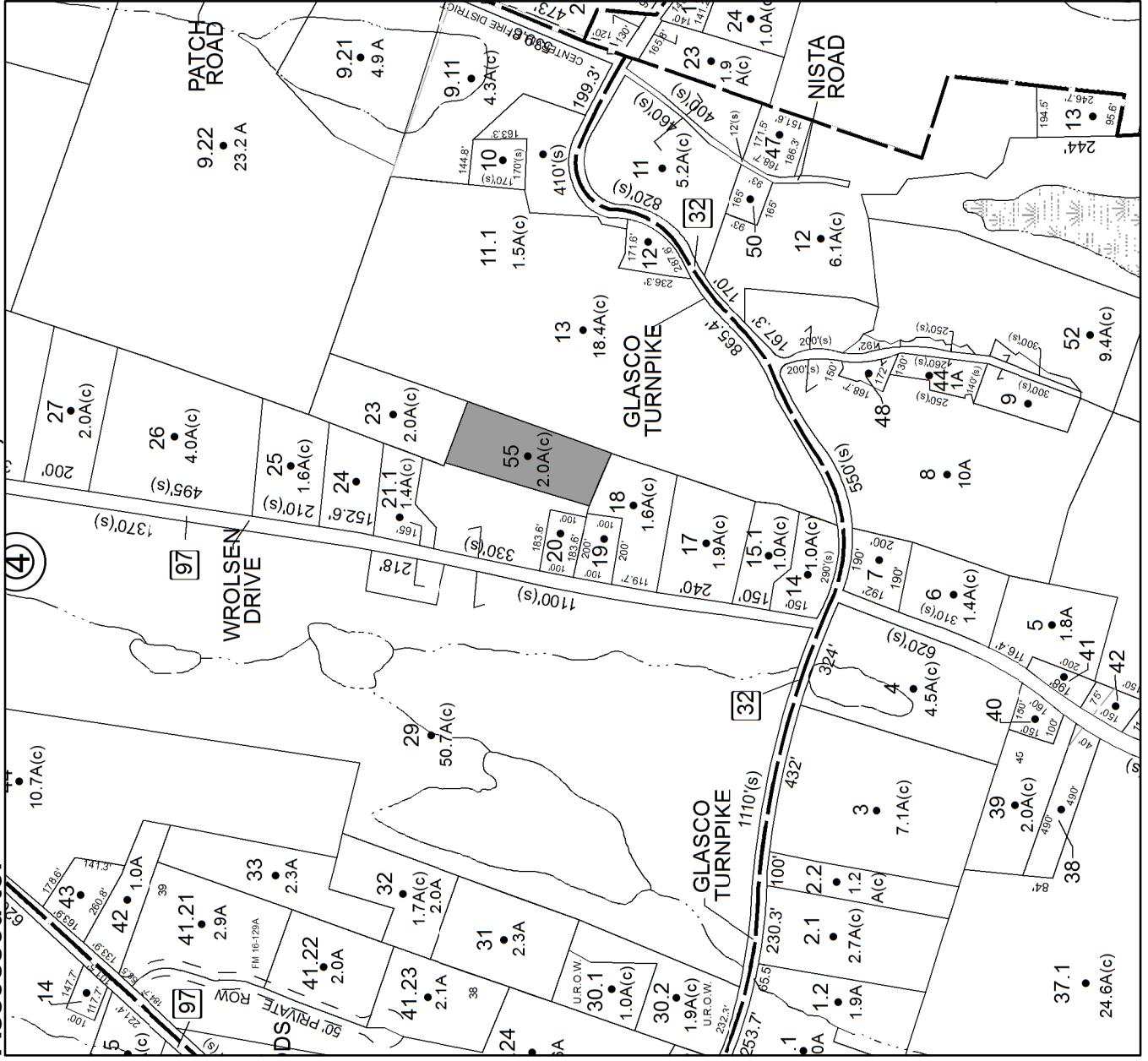
**Acres: 2**

**Front: 0**

**Depth: 0**

**Current Owner:**

**Assessed to: COUNTY OF ULSTER/HACKETT, EDWARD HACKETT WILLIAM**



**No Image Available**

# Parcel # 122

TOWN OF: SAUGERTIES

SBL: 28.2-1-53

Property Class: 314

Rural Vacant Lots of 10 Acres or Less

Location: ECHO HILL RD

Oldest Year of Tax: 2012 G

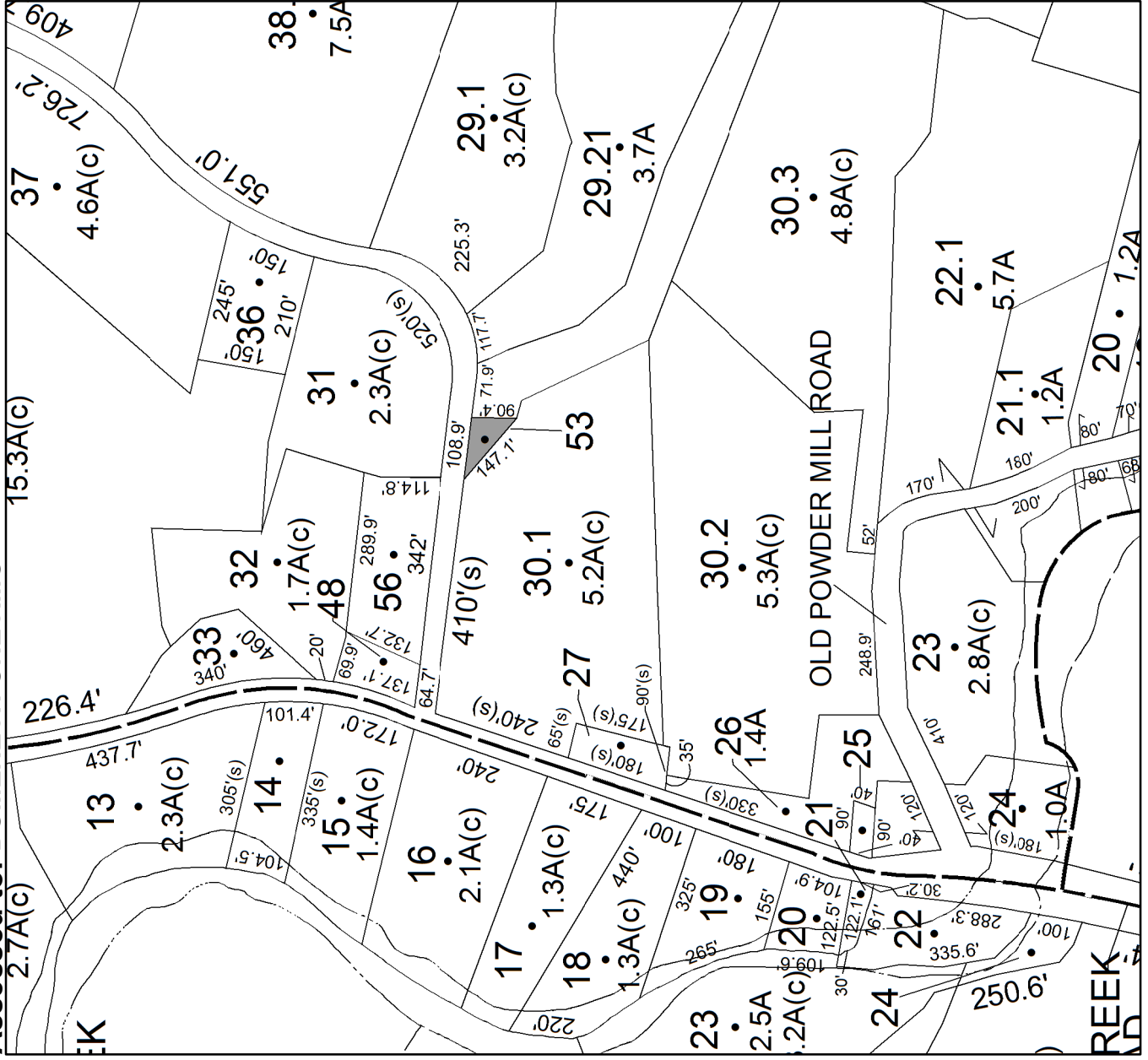
Amount: \$ 2,866

Acres: 0.11

Front: 0

Depth: 0

Current Owner: COUNTY OF ULSTER  
Assessed to: DOMENECH ONECIMO



**No Image  
Available**



**Parcel # 124**

**TOWN OF: SAUGERTIES**

**SBL: 28.4-3-24**

**Property Class: 210**  
One Family Year

**Location: 506 GLASCO TPKE**

**Oldest Year of Tax: 2015 G**

**Amount: \$ 27,021**

**Acres: 0.54**

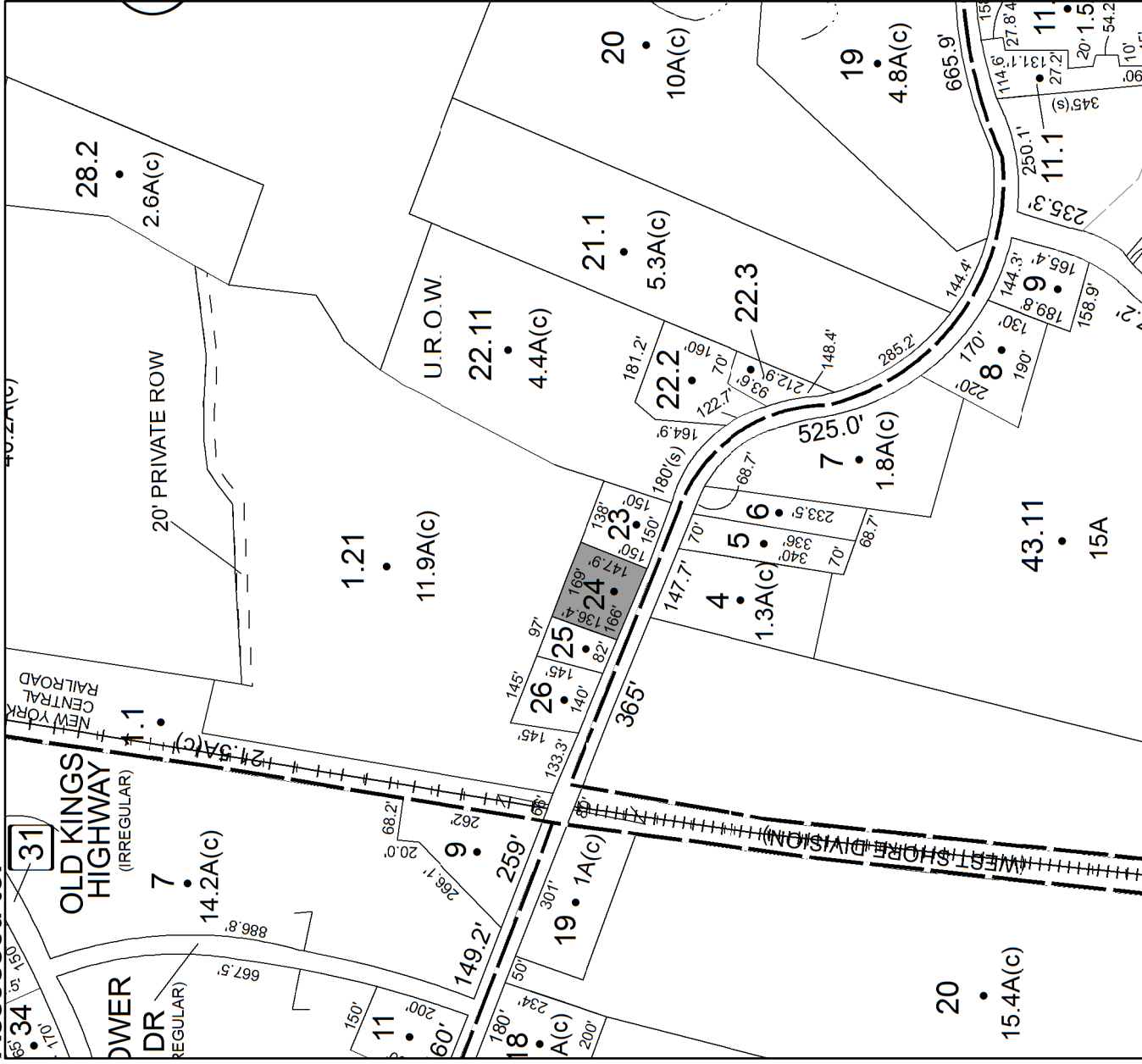
**Front: 166**

**Depth: 147**



**Current Owner:**

**Assessed to: MCINTYRE MICHAEL T**





**Parcel # 125**

**TOWN OF: SAUGERTIES**

**SBL: 28.58-2-18**

**Property Class: 210**  
**One Family Year**

**Location: 1 TOWN RD**


**Oldest Year of Tax: 2015 G**

**Amount: \$ 16,931**

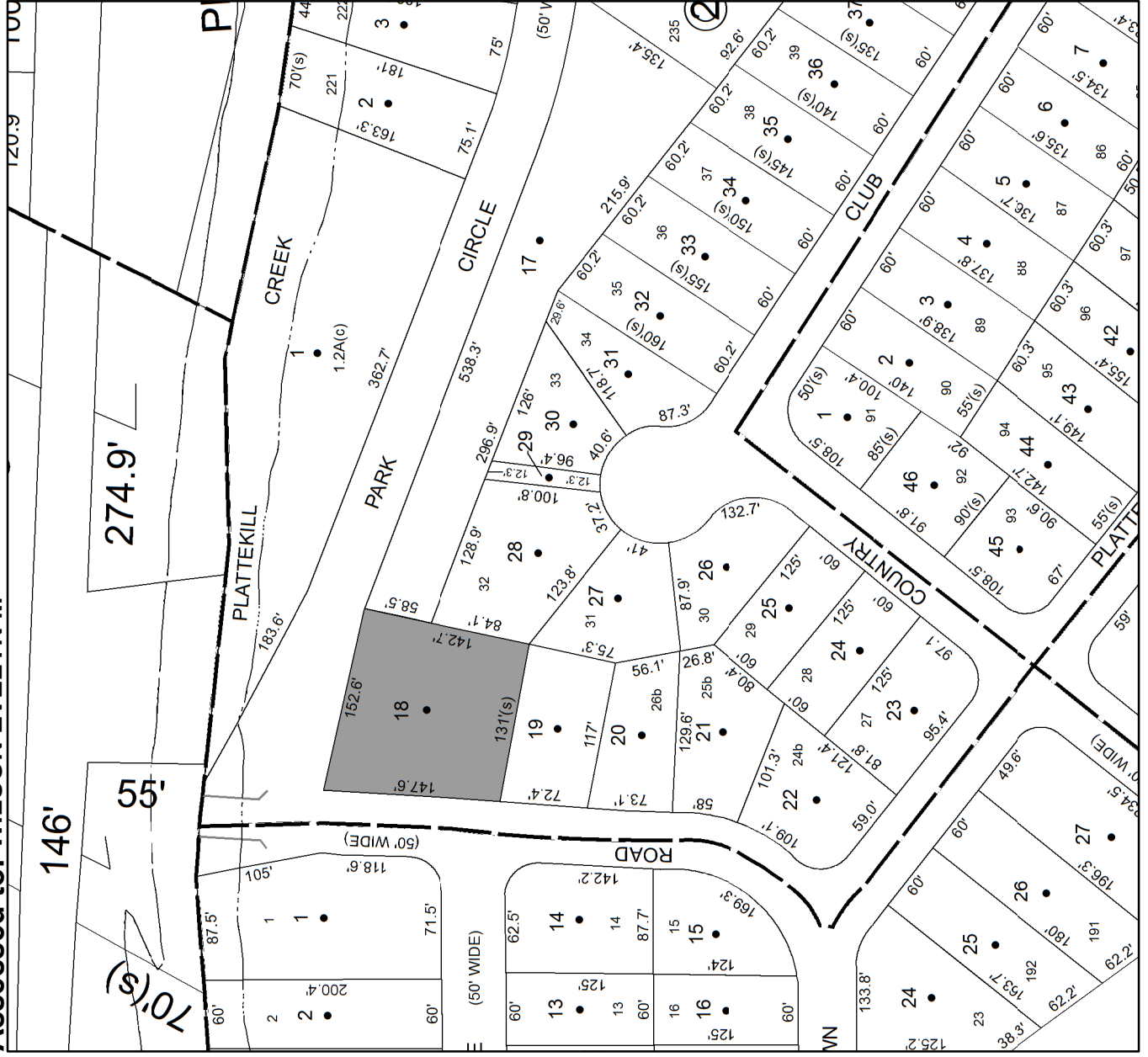
**Acres: 1**

**Front: 0**

**Depth: 0**



**Current Owner:  
Assessed to: WILSON EVELYN M**



**Parcel # 126**

**TOWN OF: SAUGERTIES**

**SBL: 29.21-2-30**

**Property Class: 311**  
Residential Vacant Land

**Location: AUSTIN AVE**

**Oldest Year of Tax: 2013 G**

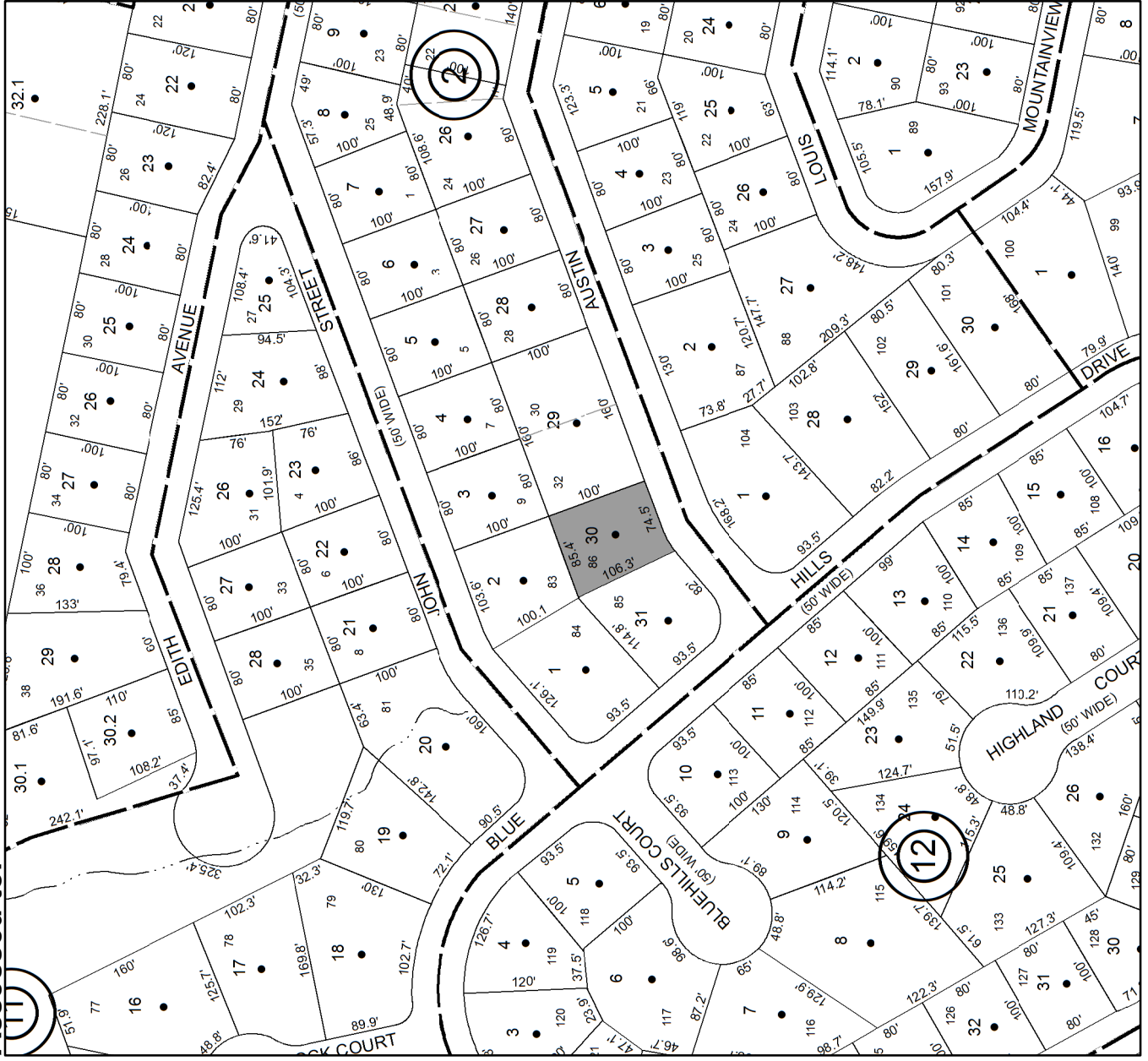
**Amount: \$ 12,973**

**Acres: 0.18**

**Front: 74**

**Depth: 106**

**Current Owner: COUNTY OF ULSTER**  
**Assessed to: DUTCH SETTLEMENT INC L.K.O.**



**No Image**  
**Available**

**Parcel # 127**

**TOWN OF: SAUGERTIES**

**SBL: 29.29-1-29.600**

**Property Class: 311**  
Residential Vacant Land

**Location: SKYLINE DR**

**Oldest Year of Tax: 2013 G**

**Amount: \$ 10,449**

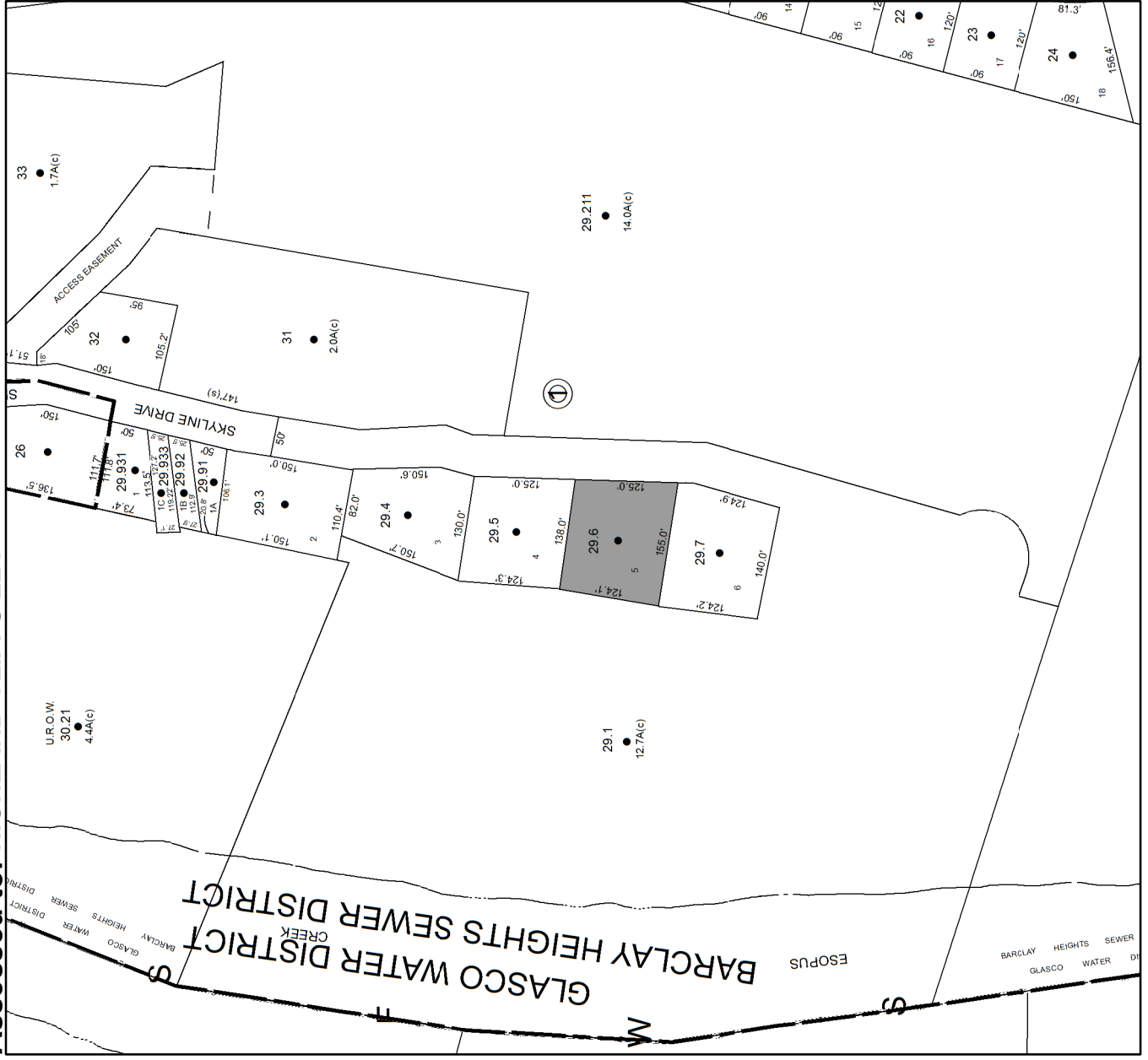
**Acres: 0.42**

**Front: 0**

**Depth: 0**

**No Image Available**

**Current Owner: COUNTY OF ULSTER  
Assessed to: HIGHLAND CLIFFS LLC**



**Parcel # 128**

**TOWN OF: SHANDAKEN**

**SBL: 4.45-1-17**

**Property Class: 311  
Residential Vacant Land**

**Location: DEPOT ST**

**Oldest Year of Tax: 2014 G**

**Amount: \$ 2,287**

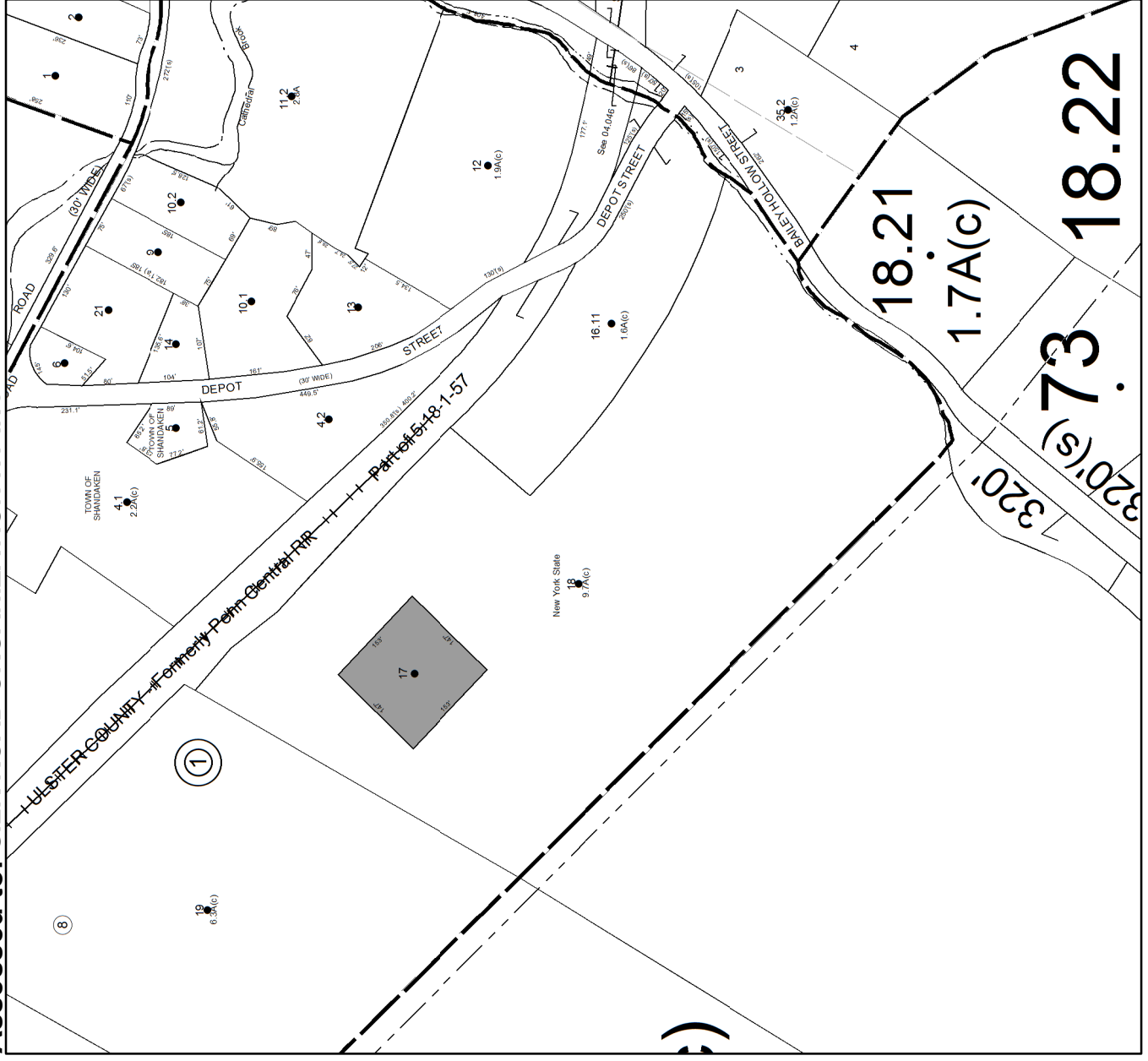
**Acres: 0.5**

**Front: 0**

**Depth: 0**

**No Image  
Available**

**Current Owner: COUNTY OF ULSTER  
Assessed to: SILK ROAD ORGANIZATION NY INC**



# Parcel # 129

TOWN OF: SHANDAKEN

SBL: 4.46-1-24.100

Property Class: 210  
One Family Year

Location: 25 ACADEMY ST


Oldest Year of Tax: 2015 G

Amount: \$ 6,850

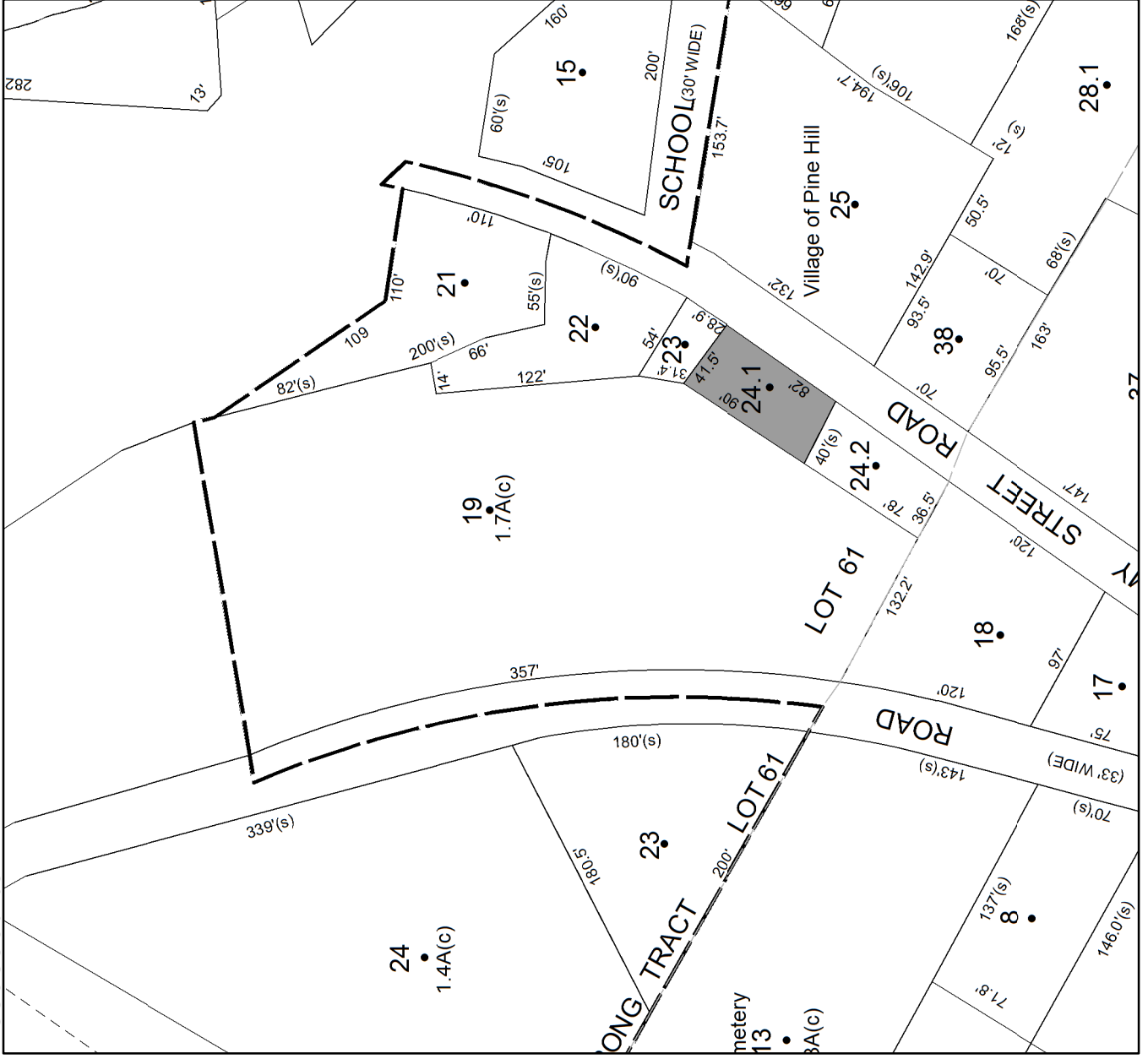
Acres: 0.12

Front: 0

Depth: 0



Current Owner:  
Assessed to: FEEHAN DECLAN G FEEHAN FIONNA M





# Parcel # 130

TOWN OF: SHANDAKEN

SBL: 4.46-4-2

Property Class: 210  
One Family Year

Location: 13 SALOMONE RD

Oldest Year of Tax: 2015 G

Amount: \$ 6,289

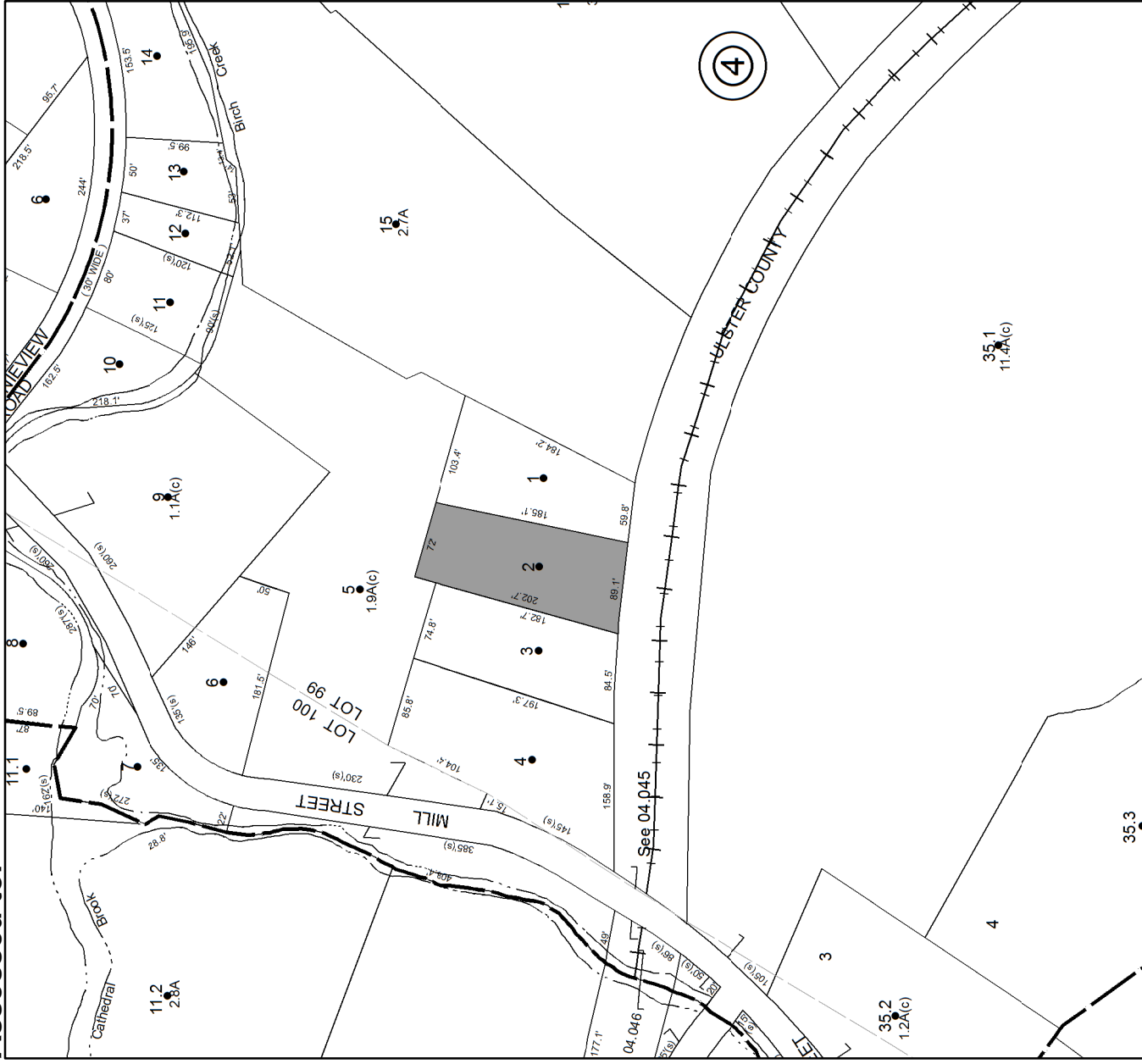
Acres: 0.33

Front: 0

Depth: 0



Current Owner: INDELICATO JEANETTE INDELICATO RICHARD INDELICATO MICHAEL  
Assessed to: INDELICATO JEANETTE AND OTHERS



**Parcel # 131**

**TOWN OF: SHANDAKEN**

**SBL: 5.1-1-26**

**Property Class: 311**  
Residential Vacant Land

**Location: ERIKA DR**

**Oldest Year of Tax: 2015 G**

**Amount: \$ 3,962**

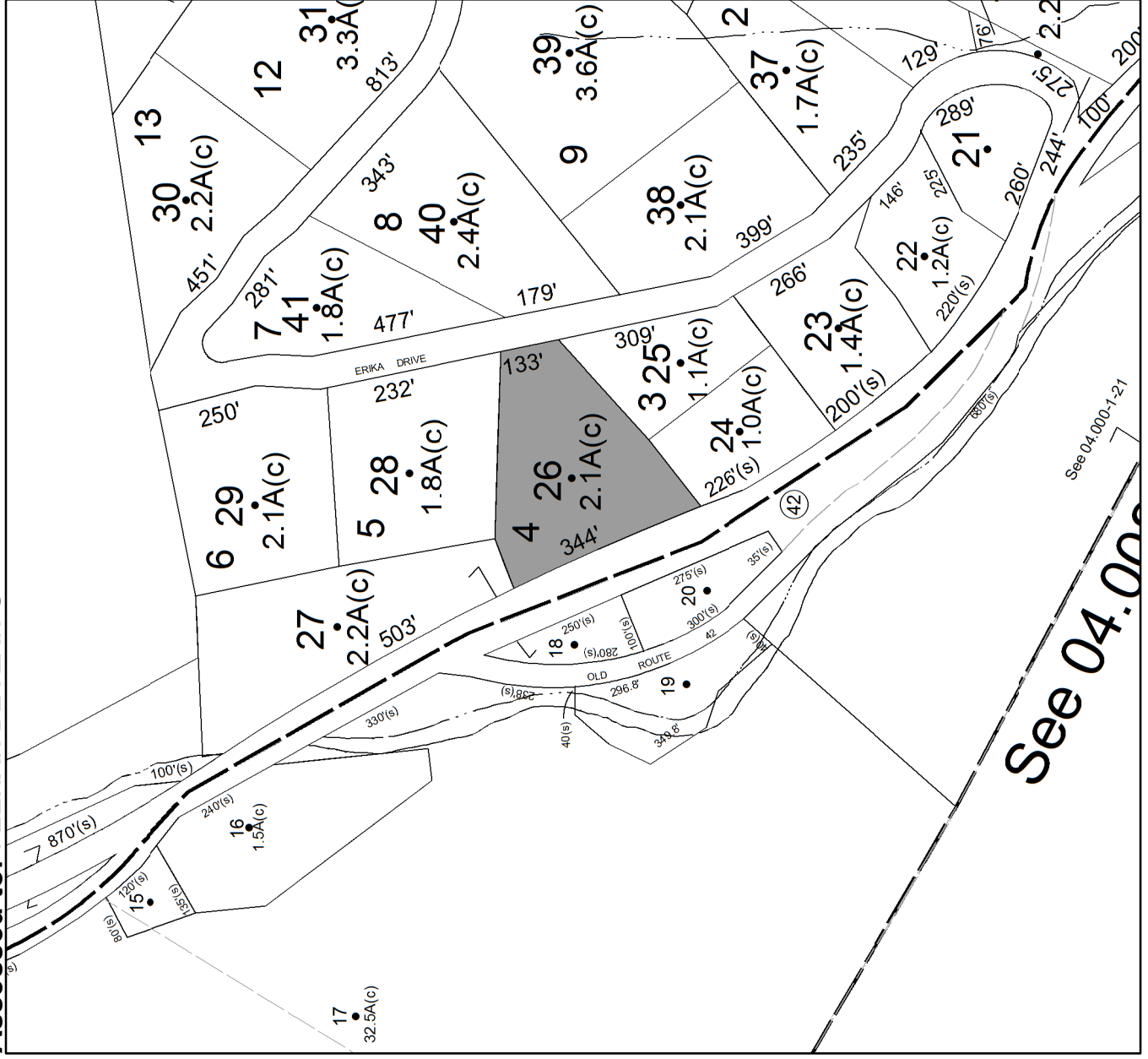
**Acres: 2.11**

**Front: 0**

**Depth: 0**

**No Image  
Available**

**Current Owner:  
Assessed to: FEEHAN DECLAN G**



**Parcel # 132**

**TOWN OF: SHANDAKEN**

**SBL: 13.5-1-15**

**Property Class: 311**  
Residential Vacant Land

**Location: FOX HOLLOW RD**

**Oldest Year of Tax: 2014 G**

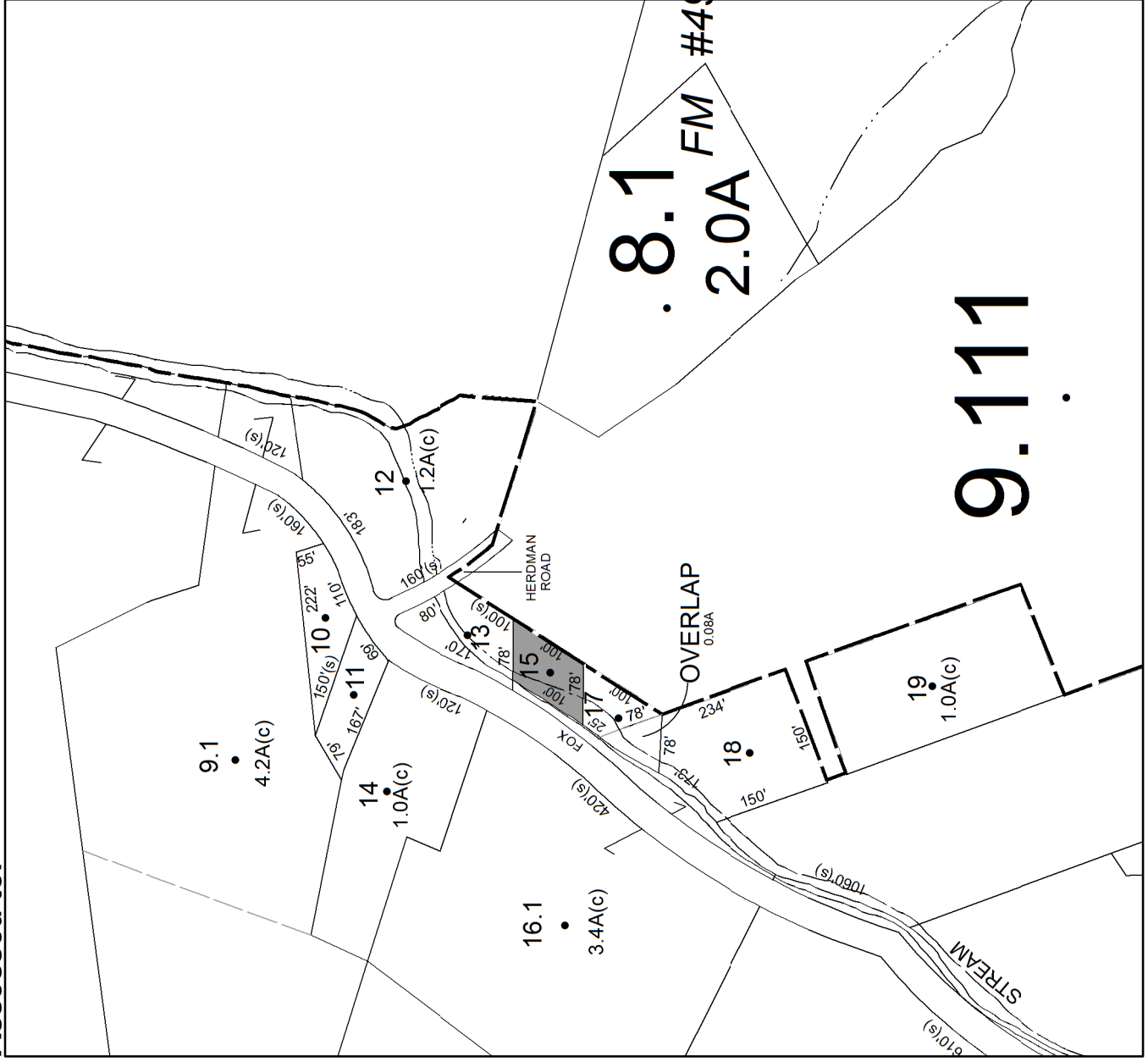
**Amount: \$ 915**

**Acres: 0**

**Front: 78**

**Depth: 100**

**Current Owner: COUNTY OF ULSTER**  
**Assessed to: MERWIN RICHARD**



**No Image**  
**Available**

**Parcel # 133**

**TOWN OF: SHANDAKEN**

**SBL: 14.6-2-21**

**Property Class: 311  
Residential Vacant Land**

**Location: STONY CLOVE LN**

**Oldest Year of Tax: 2015 G**

**Amount: \$ 2,354**

**Acres: 0.47**

**Front: 0**

**Depth: 0**

**Current Owner:**

**Assessed to: PRUSSIN ELIZABETH L**



**No Image  
Available**

**Parcel # 134**

**TOWN OF: SHANDAKEN**

**SBL: 14.13-3-26**

**Property Class: 210**  
**One Family Year**

**Location: 127 MAIN ST**


**Oldest Year of Tax: 2015 G**

**Amount: \$ 3,391**

**Acres: 0.2**

**Front: 0**

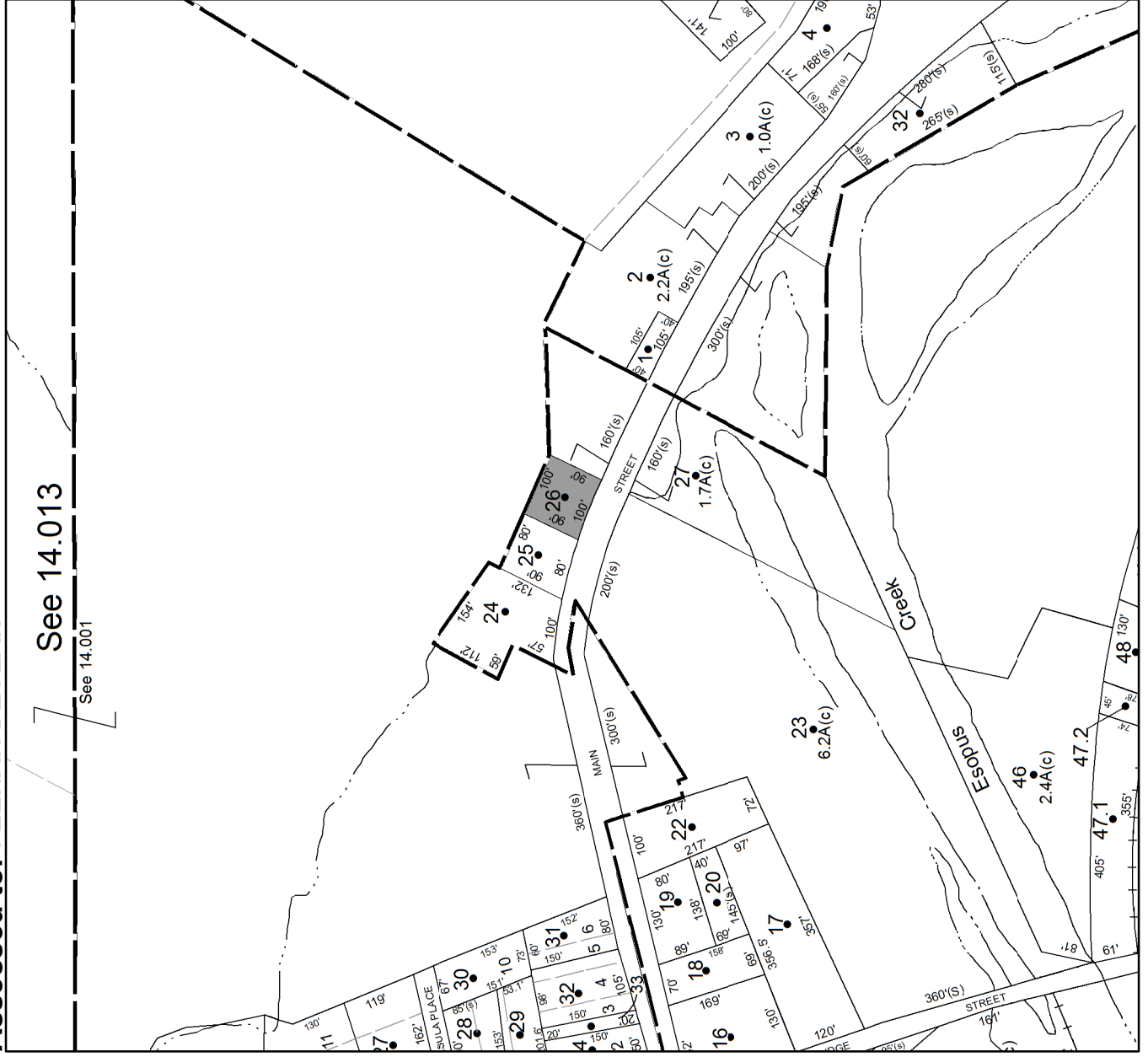
**Depth: 0**



**Current Owner:**  
**Assessed to: FEEHAN DECLAN**

See 14.013

See 14.001





**Parcel # 135**

**TOWN OF: SHANDAKEN**

**SBL: 14.13-3-32**

**Property Class: 311**  
Residential Vacant Land

**Location: ROUTE 28**

**Oldest Year of Tax: 2015 G**

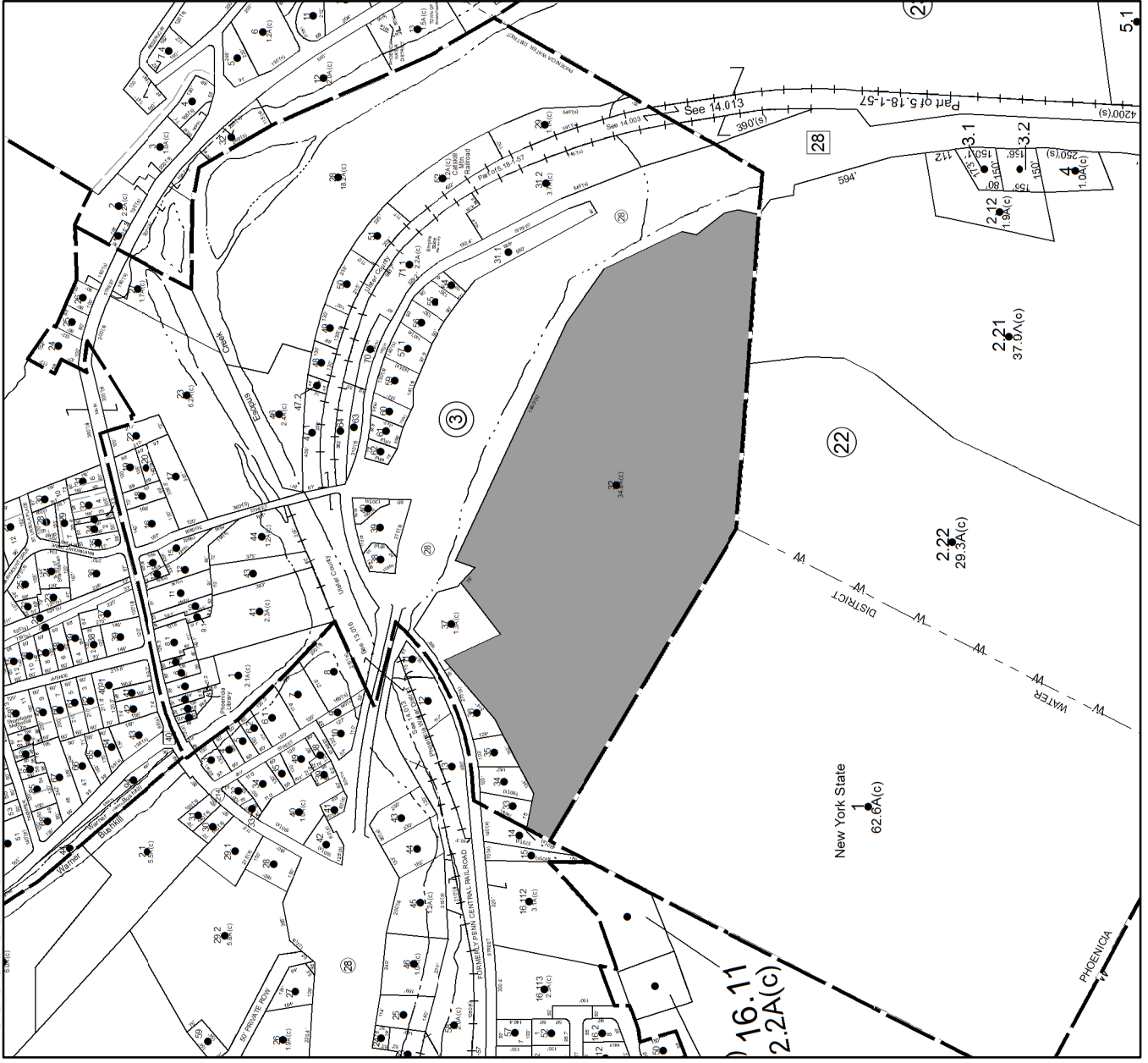
**Amount: \$ 4,026**

**Acres: 34.8**

**Front: 0**

**Depth: 0**

**Current Owner:  
Assessed to: PARSLOW FRANK**



**No Image  
Available**

**Parcel # 136**

**TOWN OF: SHANDAKEN**

**SBL: 35.-1-21.115**

**Property Class: 910**

**Private Wild and Forest Lands except for Private**

**Location: MOONHAW RD**

**Oldest Year of Tax: 2015 G**

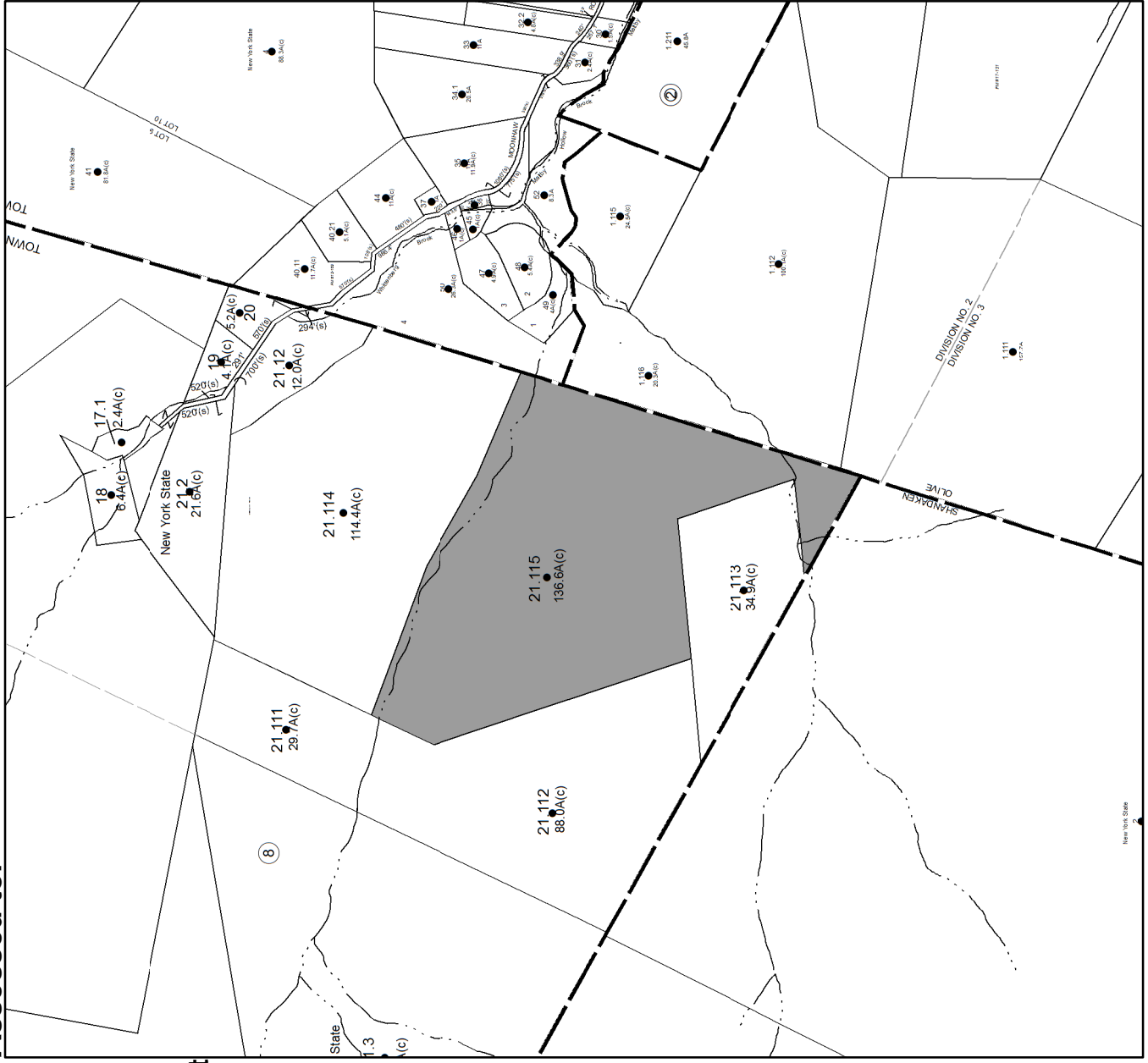
**Amount: \$ 4,072**

**Acres: 136.64**

**Front: 0**

**Depth: 0**

**Current Owner:  
Assessed to: PARSLOW FRANK M**



**No Image  
Available**

**Parcel # 137**

**TOWN OF: SHANDAKEN**

**SBL: 44.2-1-3**

**Property Class: 910**

**Private Wild and Forest Lands except for Private**

**Location: OLIVE & DENNING LINE**

**Oldest Year of Tax: 2015 G**

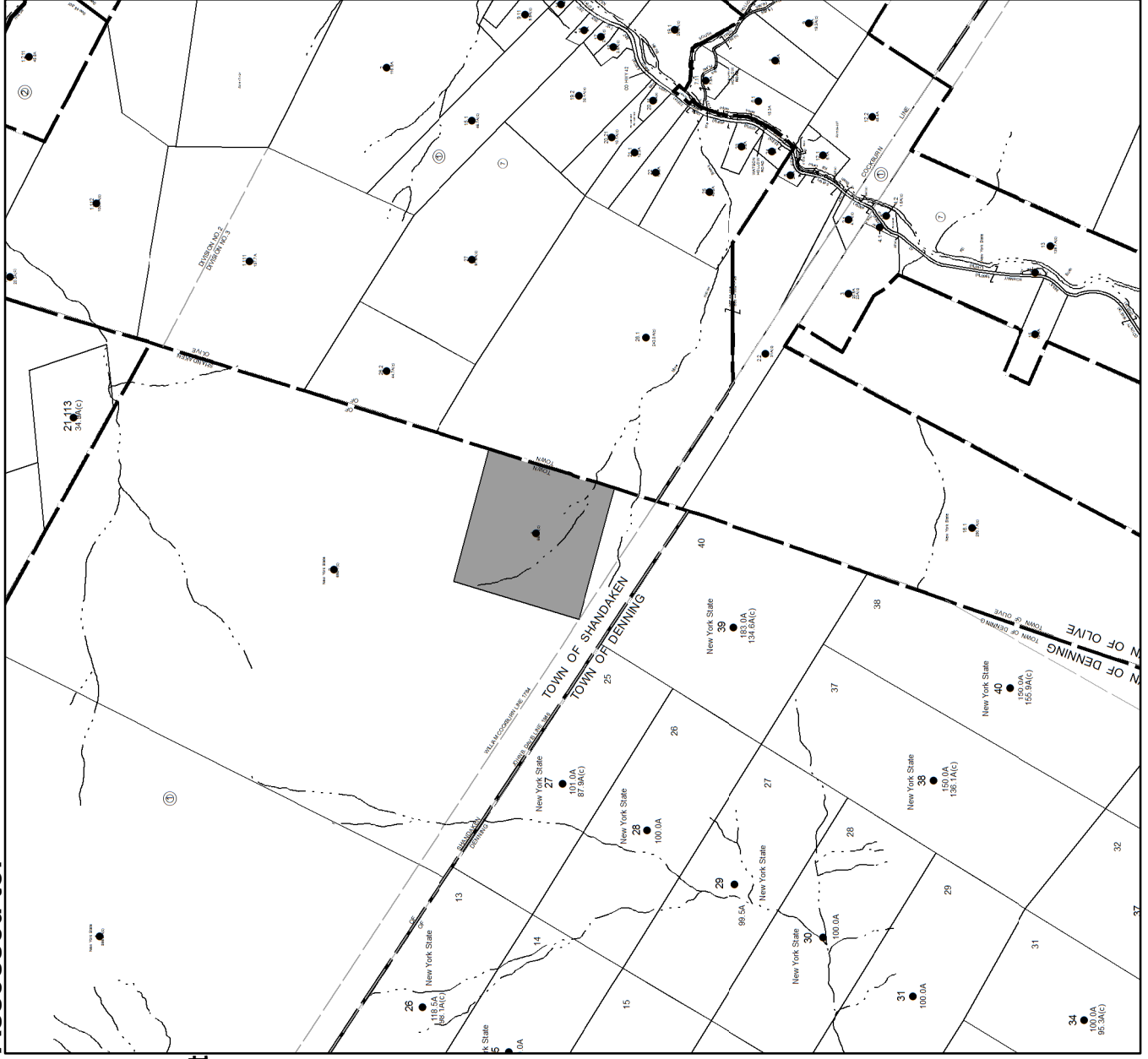
**Amount: \$ 1,952**

**Acres: 66.7**

**Front: 0**

**Depth: 0**

**Current Owner:  
Assessed to: PARSLOW FRANK**



**No Image  
Available**

**Parcel # 138**

**TOWN OF: SHAWANGUNK**

**SBL: 99.1-9-3**

**Property Class: 314**

**Rural Vacant Lots of 10 Acres or Less**

**Location: JANSEN RD**

**Oldest Year of Tax: 2014 G**

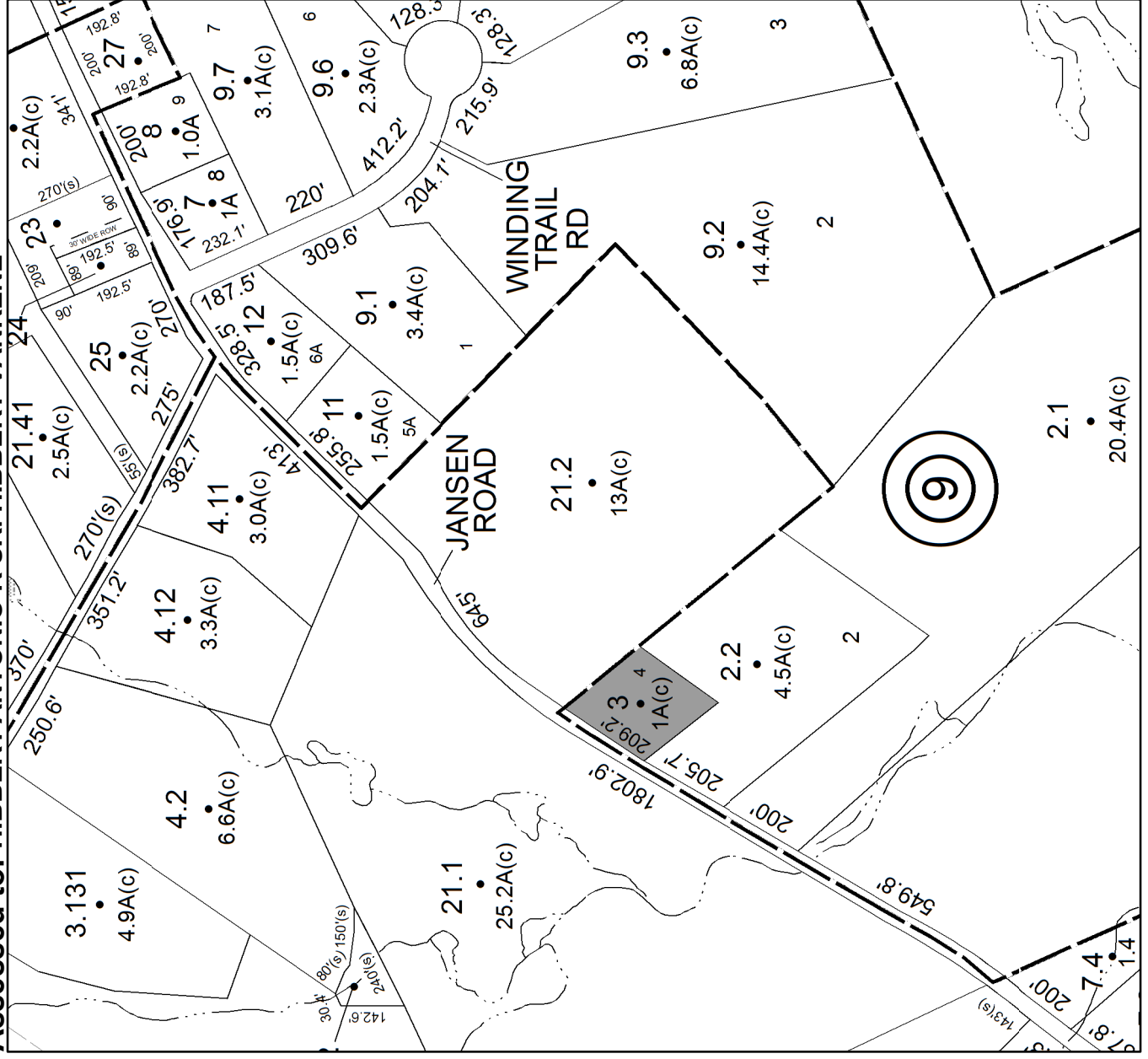
**Amount: \$ 7,504**

**Acres: 1.04**

**Front: 209**

**Depth: 0**

**Current Owner: COUNTY OF ULSTER**  
**Assessed to: HIBBERT ANTONIO R SR. HIBBERT VANRENE**



**No Image Available**

# Parcel # 139

TOWN OF: SHAWANGUNK

SBL: 104.2-5-6

Property Class: 314

Rural Vacant Lots of 10 Acres or Less

Location: OFF FOREST GLEN RD

Oldest Year of Tax: 2015 G

Amount: \$ 1,800

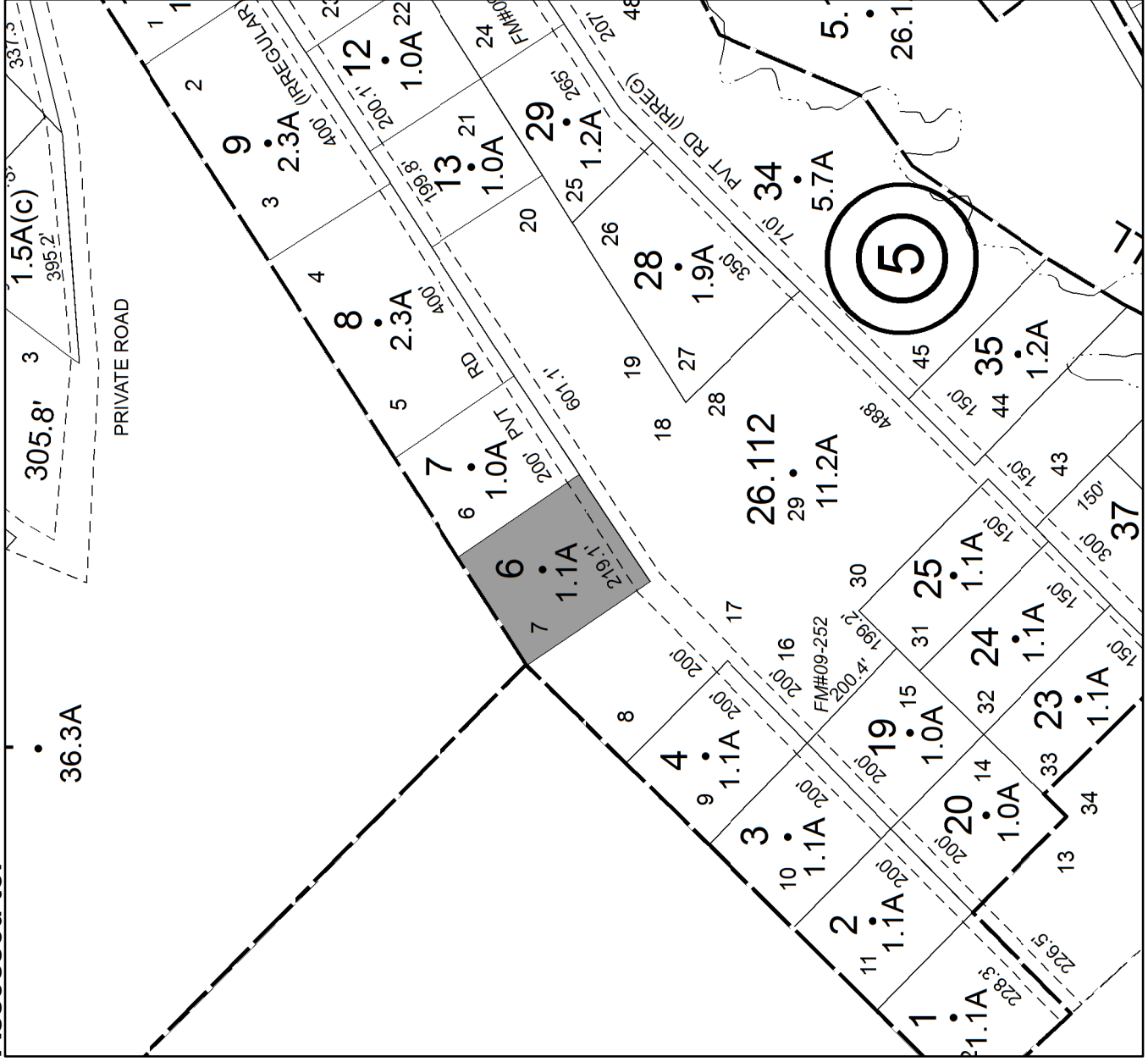
Acres: 1.1

Front: 0

Depth: 0

Current Owner:

Assessed to: BOSCO LAWRENCE BOSCO FLO



**No Image  
Available**



# Parcel # 140

TOWN OF: SHAWANGUNK

SBL: 104.2-5-13

Property Class: 314

Rural Vacant Lots of 10 Acres or Less

Location: FOREST GLEN RD

Oldest Year of Tax: 2015 G

Amount: \$ 1,784

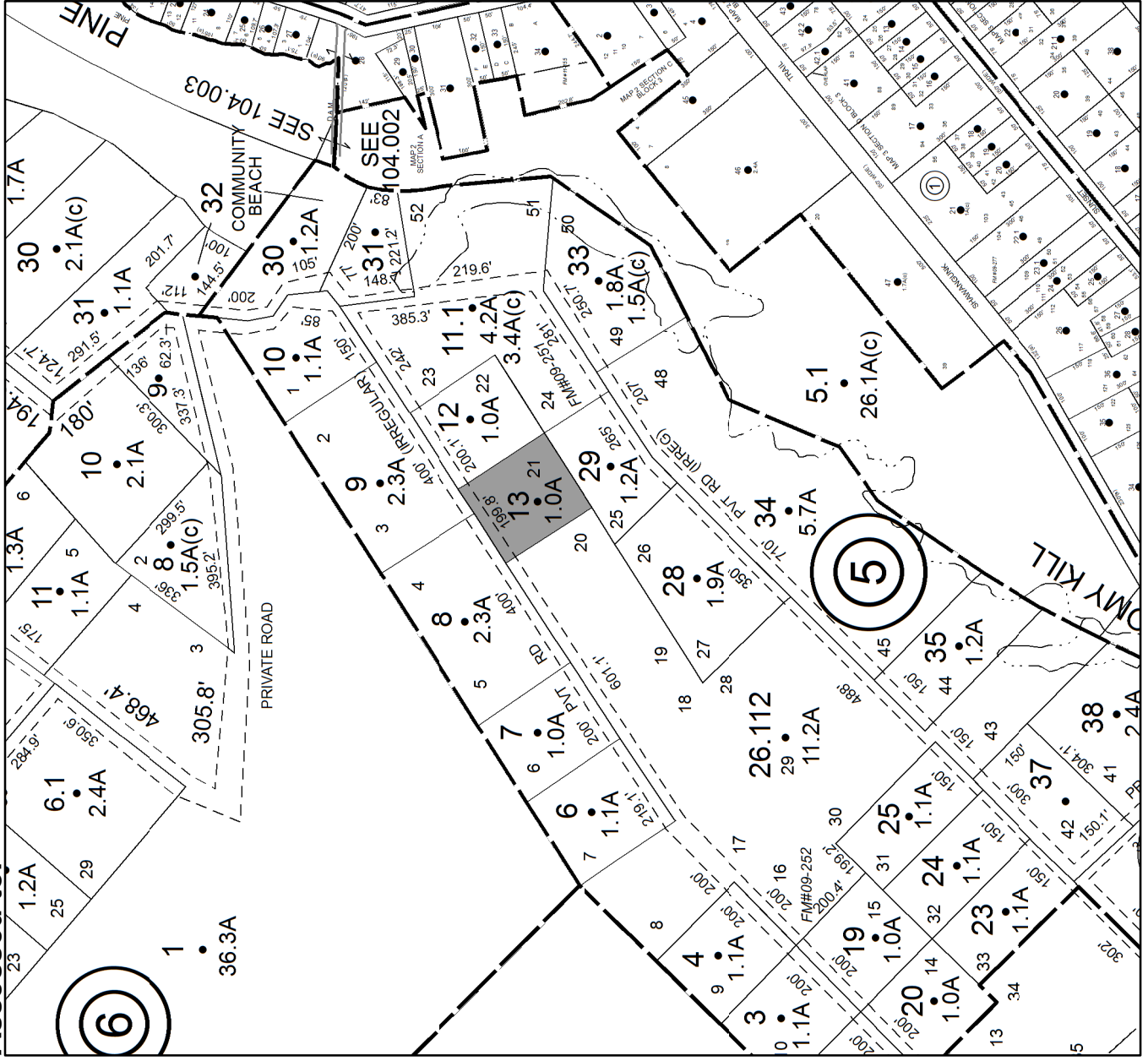
Acres: 1

Front: 0

Depth: 0

Current Owner:

Assessed to: IMPLICITO DANTE IMPLICITO MADDELINA



**No Image Available**

# Parcel # 141

TOWN OF: SHAWANGUNK

SBL: 104.2-7-9

Property Class: 210  
One Family Year

Location: 36 FOREST GLEN RD

Oldest Year of Tax: 2011 G

Amount: \$ 13,188

Acres: 0.77

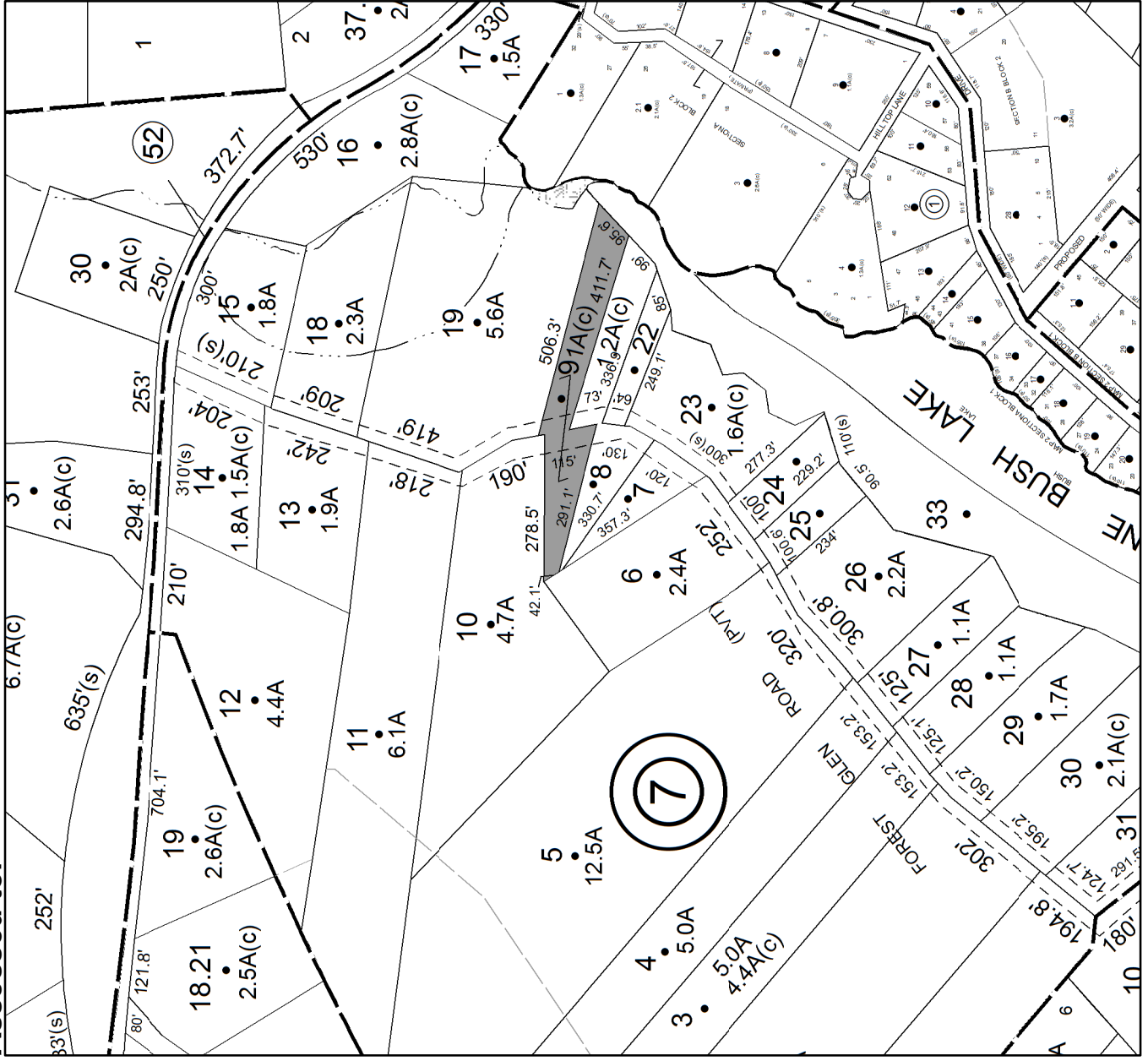
Front: 115

Depth: 291



# Current Owner:

Assessed to: KIP GARRETT F KIP DAISY



**Parcel # 142**

**TOWN OF: SHAWANGUNK**

**SBL: 104.2-7-14**

**Property Class: 314**

**Rural Vacant Lots of 10 Acres or Less**

**Location: FOREST GLEN RD**

**Oldest Year of Tax: 2015 G**

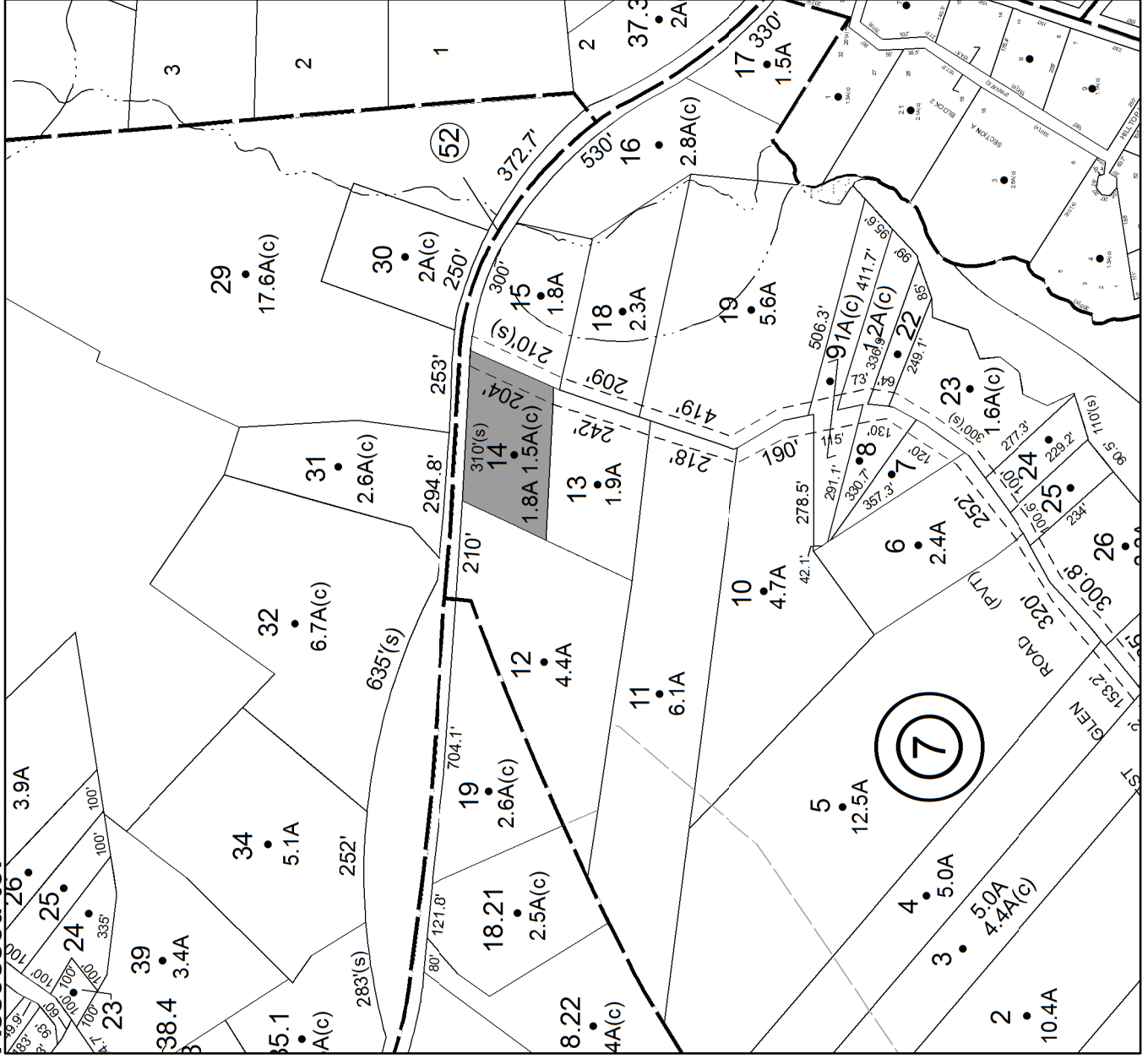
**Amount: \$ 8,102**

**Acres: 1.5**

**Front: 0**

**Depth: 0**

**Current Owner:  
Assessed to: BOSCO MICHEAL STAGG HENRY**



**No Image  
Available**

**Parcel # 143**

**TOWN OF: SHAWANGUNK**

**SBL: 104.42-1-30**

**Property Class: 311**  
Residential Vacant Land

**Location: LAKE SHORE DR**

**Oldest Year of Tax: 2012 G**

**Amount: \$ 1,552**

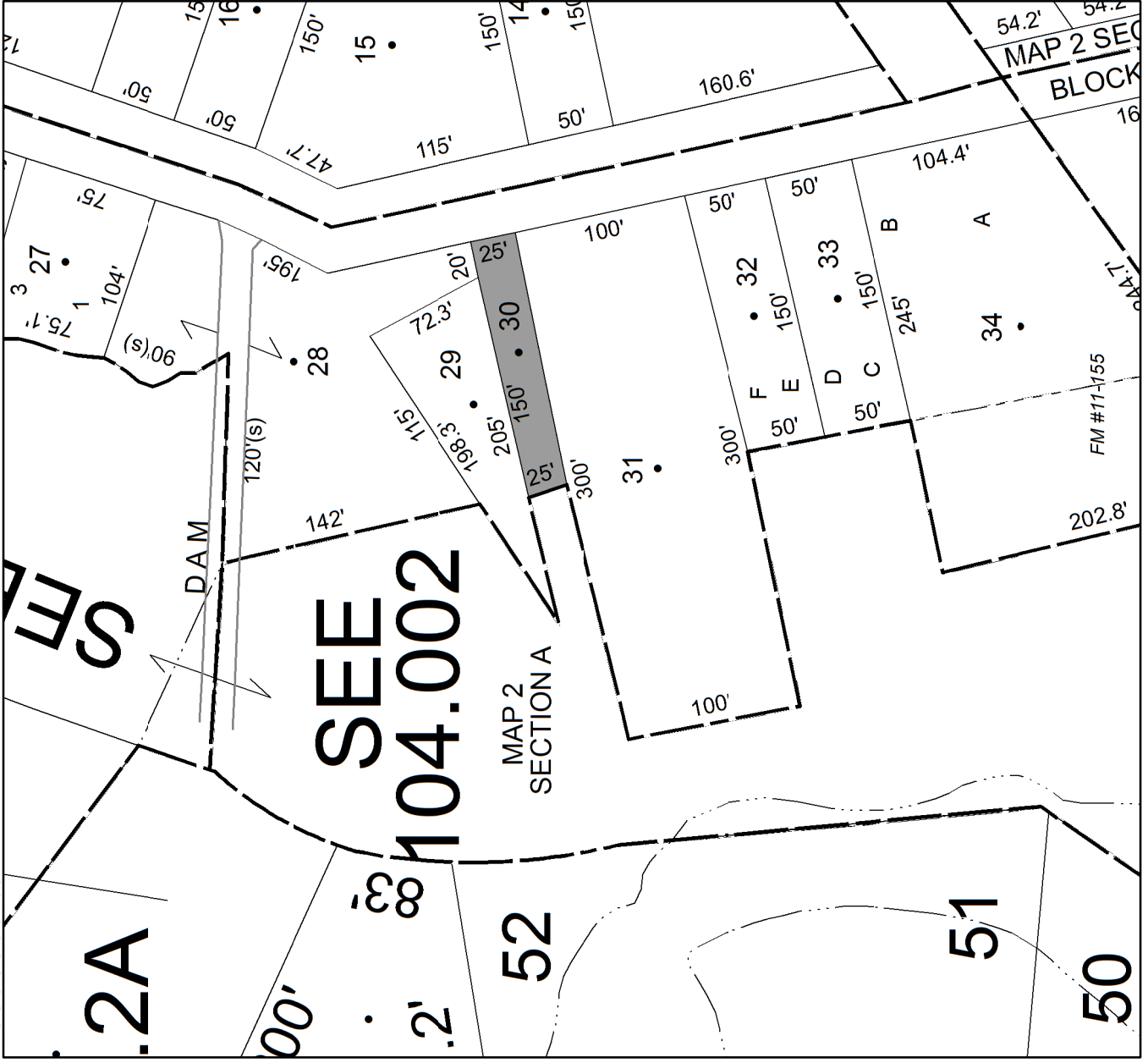
**Acres: 0**

**Front: 25**

**Depth: 150**

**No Image  
Available**

**Current Owner:  
Assessed to: CASTON HARRY**



**Parcel # 144**

**TOWN OF: SHAWANGUNK**

**SBL: 104.42-4-8**

**Property Class: 311**  
Residential Vacant Land

**Location: LAKEWOOD RD**

**Oldest Year of Tax: 2013 G**

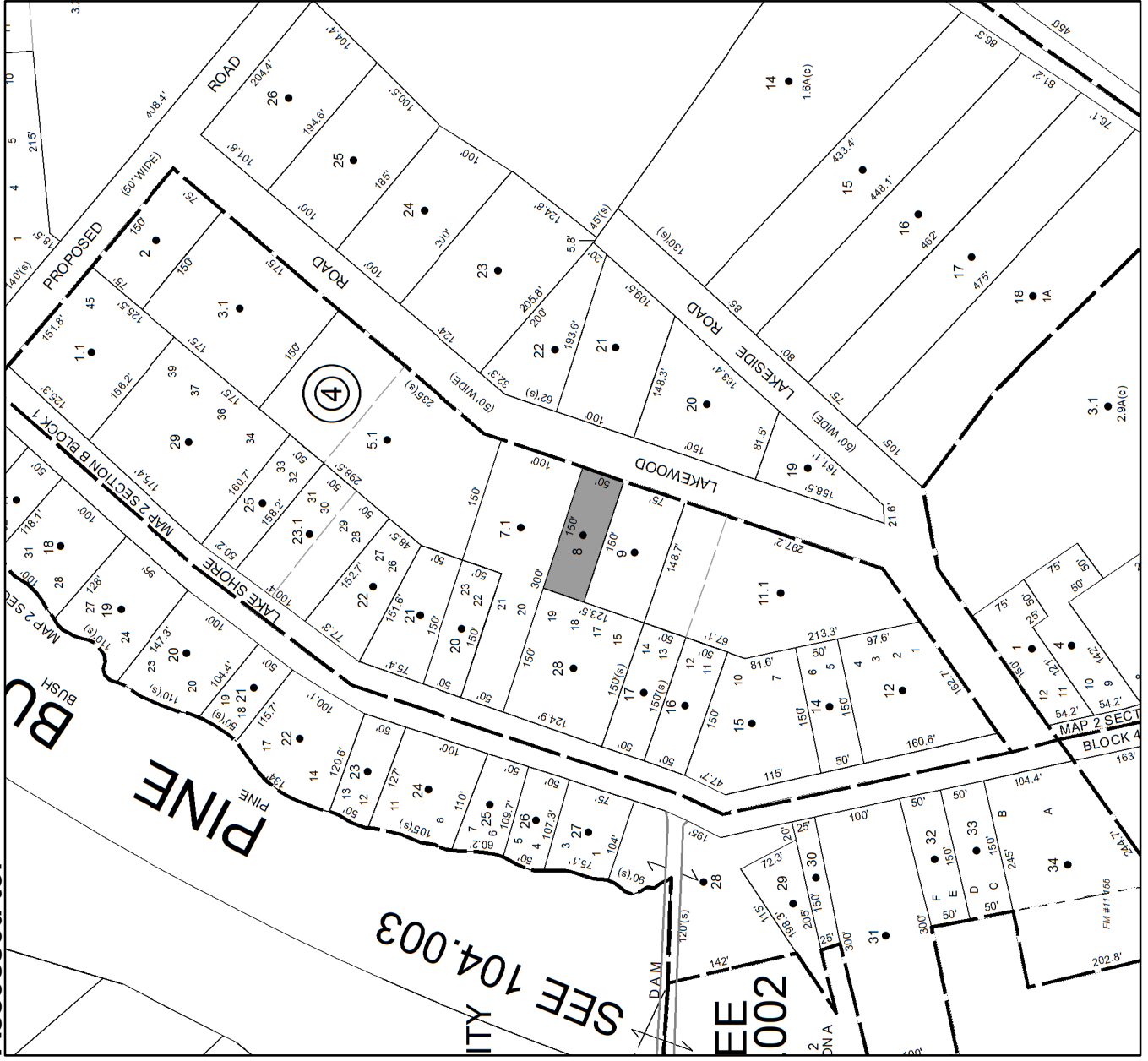
**Amount: \$ 2,083**

**Acres: 0**

**Front: 50**

**Depth: 150**

**Current Owner: COUNTY OF ULSTER**  
**Assessed to: PERRAULT JEAN-PAUL**



**No Image**  
**Available**



**Parcel # 145**

**TOWN OF: SHAWANGUNK**

**SBL: 104.42-4-9**

**Property Class: 311**  
Residential Vacant Land

**Location: LAKEWOOD RD**

**Oldest Year of Tax: 2013 G**

**Amount: \$ 2,316**

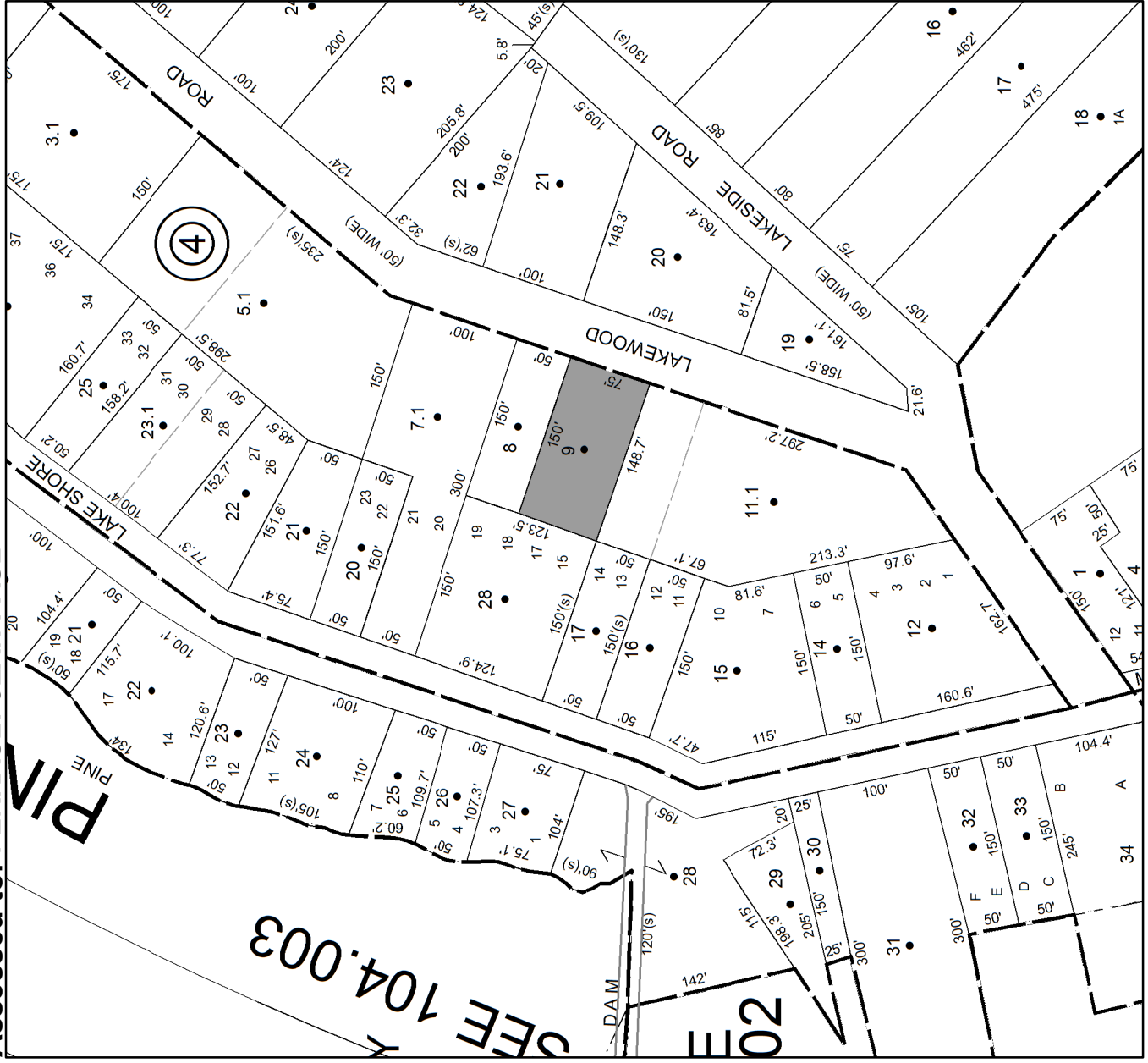
**Acres: 0**

**Front: 75**

**Depth: 150**

**No Image  
Available**

**Current Owner: COUNTY OF ULSTER  
Assessed to: PERRAULT JEAN-PAUL**



**Parcel # 146**

**TOWN OF: SHAWANGUNK**

**SBL: 104.42-4-14**

**Property Class: 314**

**Rural Vacant Lots of 10 Acres or Less**

**Location: LAKE SHORE DR**

**Oldest Year of Tax: 2011 G**

**Amount: \$ 3,731**

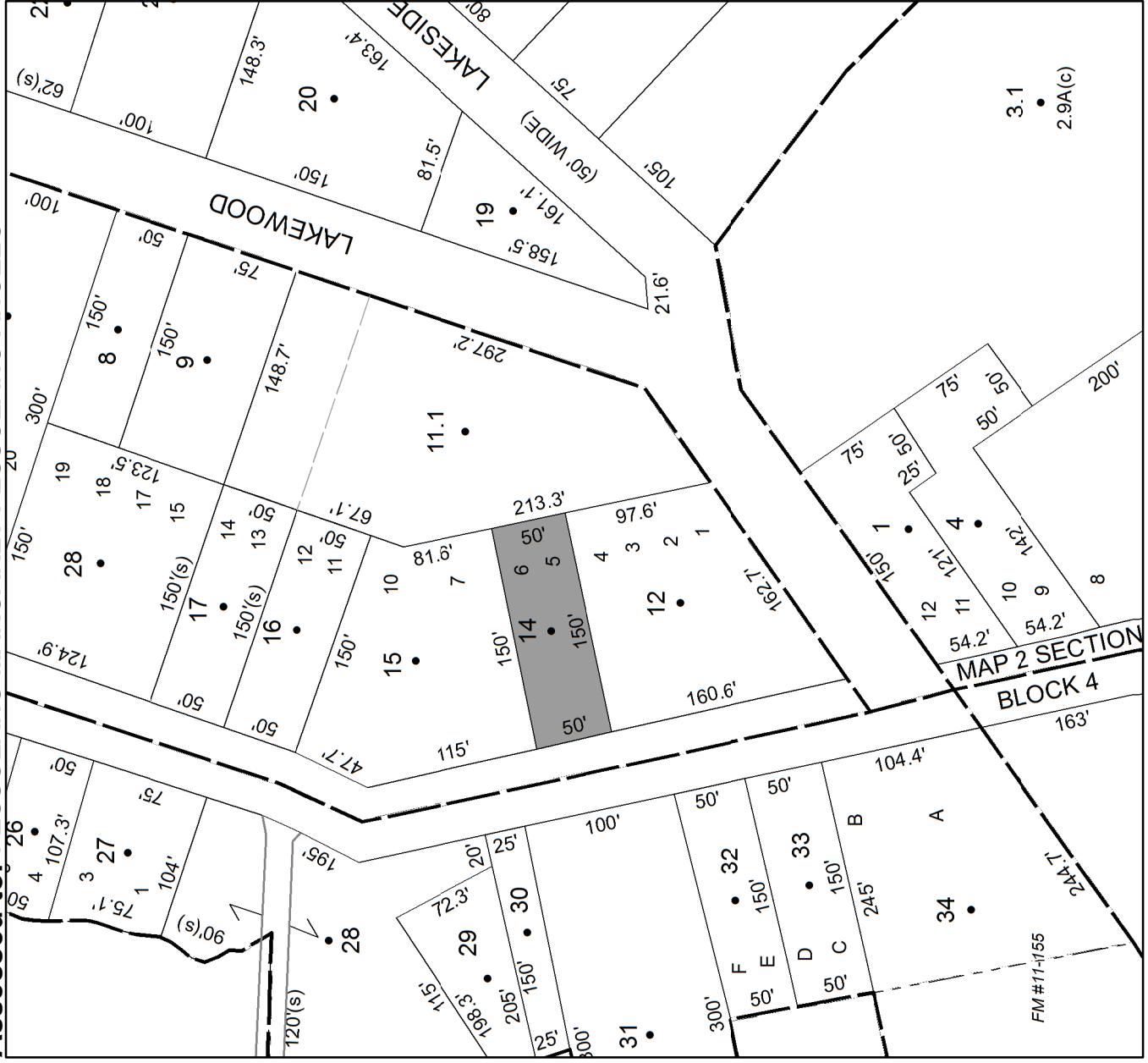
**Acres: 0**

**Front: 50**

**Depth: 150**

**No Image  
Available**

**Current Owner:  
Assessed to: PESSOLANO MARGARET PESSOLANO ANGELO**



**Parcel # 147**

**TOWN OF: SHAWANGUNK**

**SBL: 104.50-1-21**

**Property Class: 311**

Residential Vacant Land

**Location: OFF LAKE SHORE DR**

**Oldest Year of Tax: 2012 G**

**Amount: \$ 1,515**

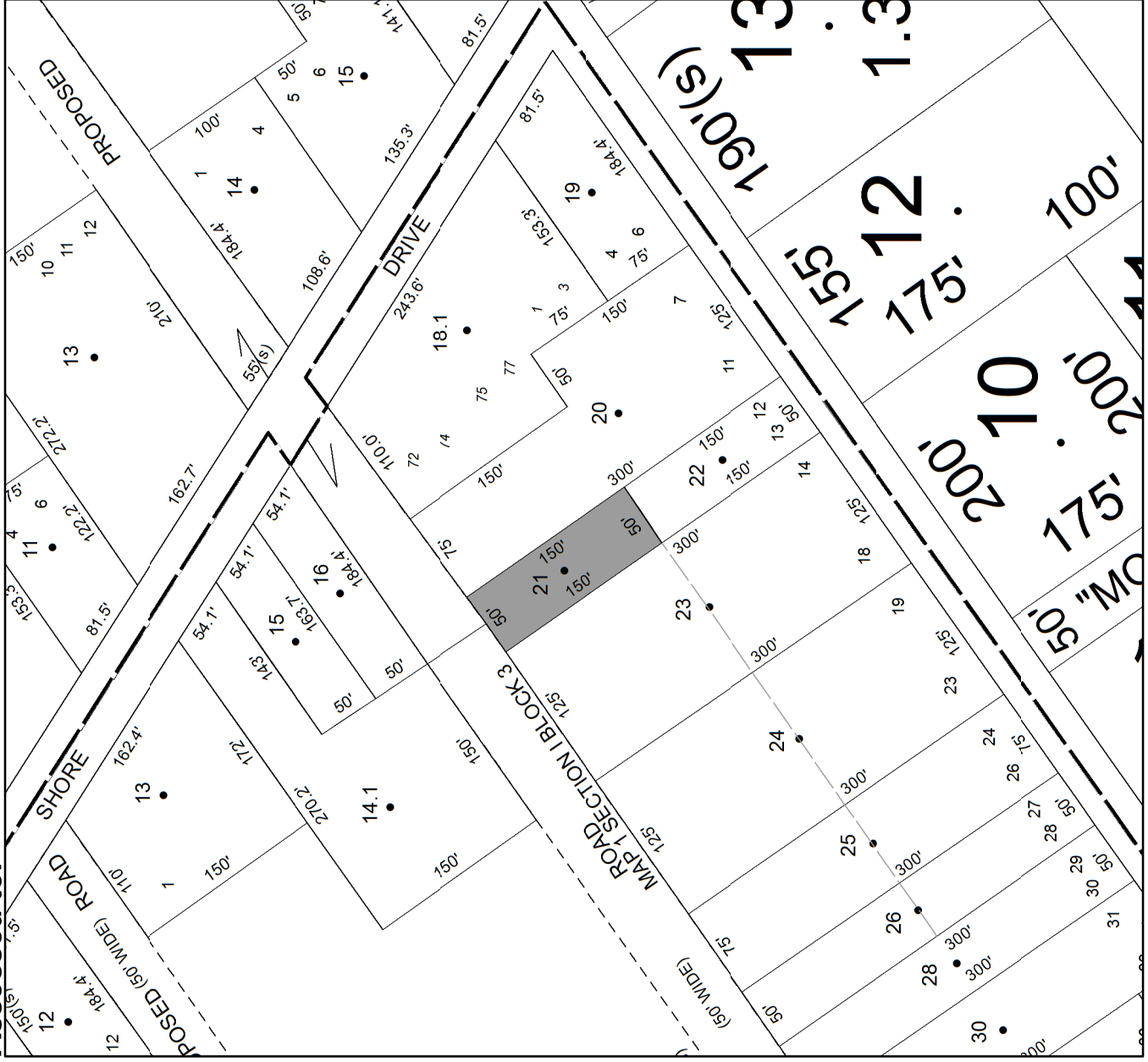
**Acres: 0**

**Front: 50**

**Depth: 150**

**Current Owner: COUNTY OF ULSTER**

**Assessed to: CASTON HARRY**



**No Image  
Available**

**Parcel # 148**

**TOWN OF: SHAWANGUNK**

**SBL: 104.50-3-29**

**Property Class: 311**  
Residential Vacant Land

**Location: OFF LAKE SHORE DR**

**Oldest Year of Tax: 2013 G**

**Amount: \$ 1,193**

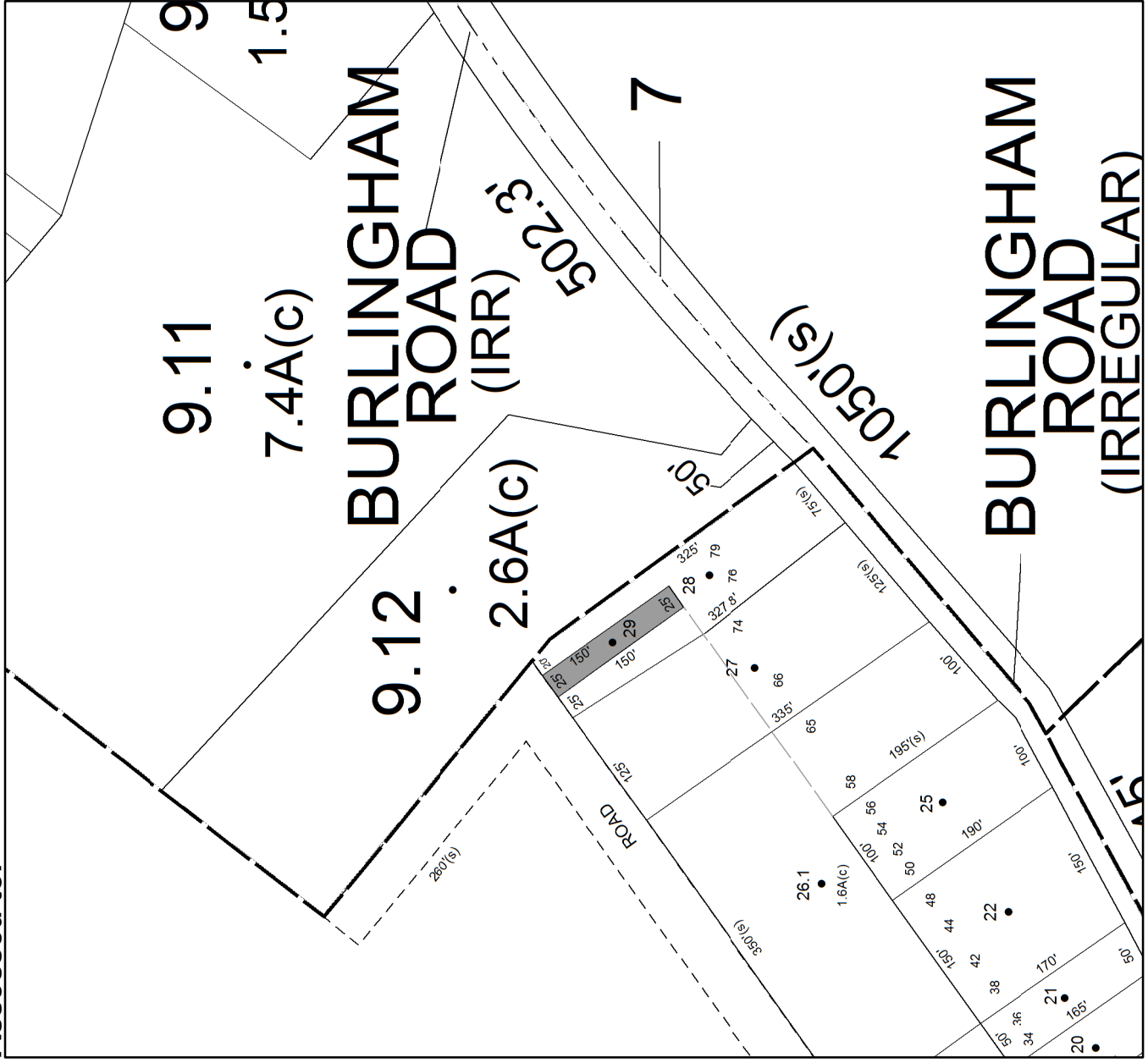
**Acres: 0**

**Front: 25**

**Depth: 150**

**No Image  
Available**

**Current Owner: COUNTY OF ULSTER  
Assessed to: EISENLAU LAURA**



# Parcel # 149

TOWN OF: SHAWANGUNK

SBL: 106.1-3-24

Property Class: 210  
One Family Year

Location: 16 BEECH LN

Oldest Year of Tax: 2015 G

Amount: \$ 22,744

Acres: 0

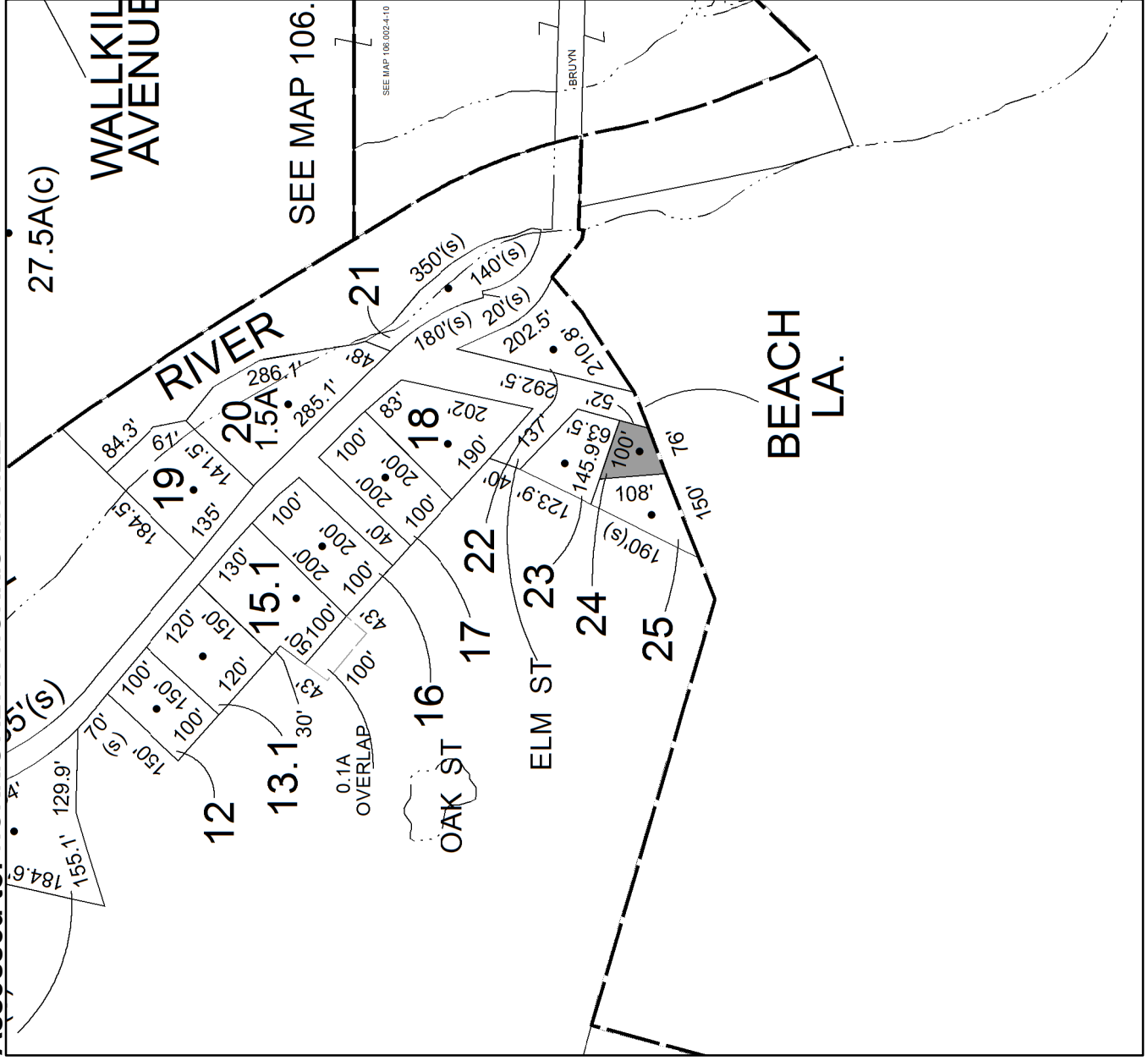
Front: 128

Depth: 100



Current Owner:

Assessed to: NORRIS ALVIN NORRIS MICHELE





**Parcel # 151**

**TOWN OF: SHAWANGUNK**

**SBL: 106.3-2-4**

**Property Class: 475  
Junkyards**

**Location: 1999 ALBANY POST RD**

**Oldest Year of Tax: 2009 G**

**Amount: \$ 295,249**

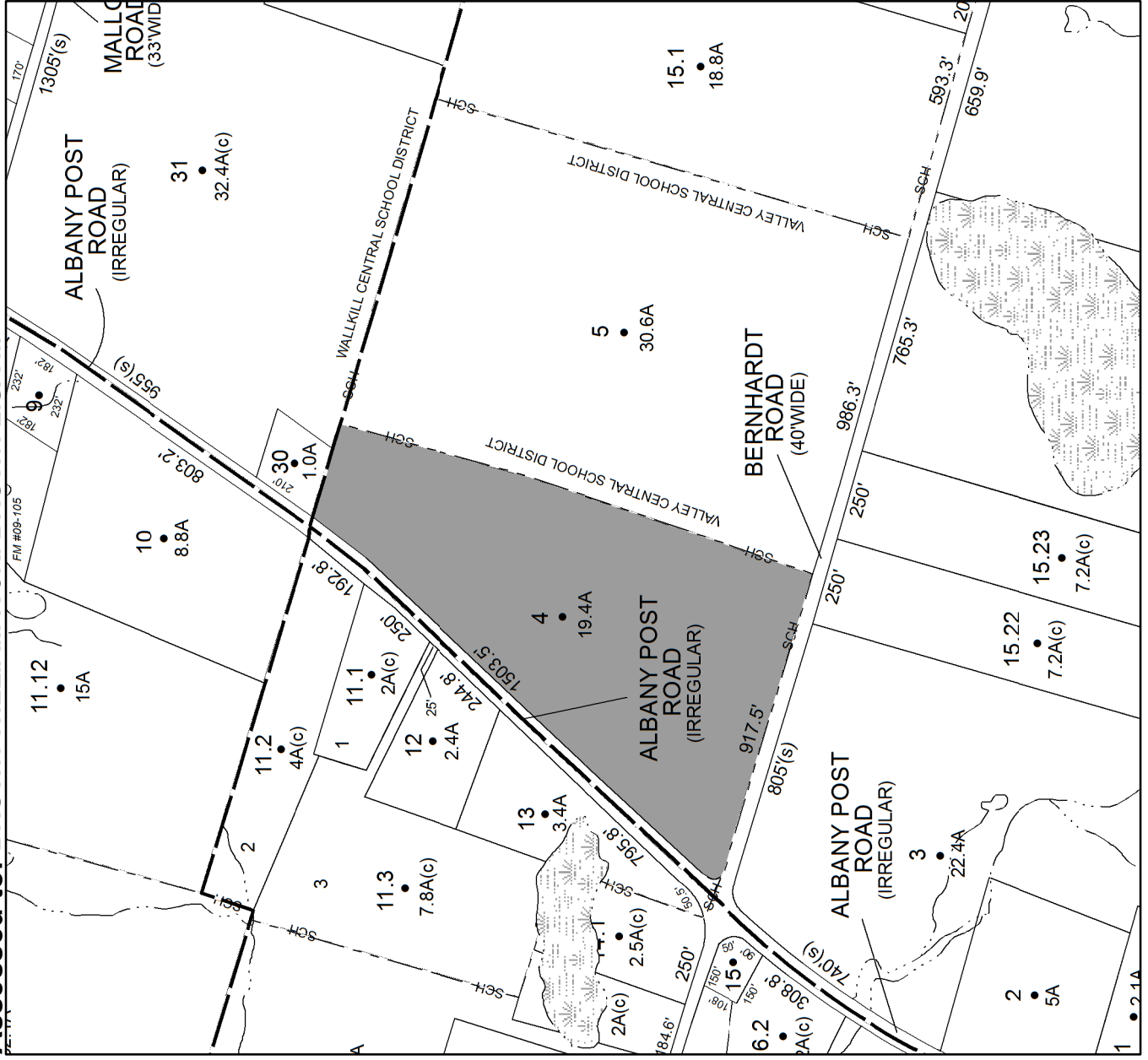
**Acres: 19.4**

**Front: 0**

**Depth: 0**



**Current Owner:  
Assessed to: BROWN WILLIAM R JR. BROWN LISA M**



**Parcel # 152**

**TOWN OF: SHAWANGUNK**

**SBL: 106.49-6-10**

**Property Class: 210**  
One Family Year

**Location: 123 VIOLA ST**

**Oldest Year of Tax: 2014 G**

**Amount: \$ 22,771**

**Acres: 0**

**Front: 50**

**Depth: 150**



**Current Owner:**  
**Assessed to: DAVIS DANIEL EDWARD**

**26**  
**26.3A**



**Parcel # 153**

**TOWN OF: ULSTER**

**SBL: 39.11-4-11**

**Property Class: 417**  
Camps, Cottages, Bungalows

**Location: 338 GLENERIE BLVD**

**Oldest Year of Tax: 2013 G**


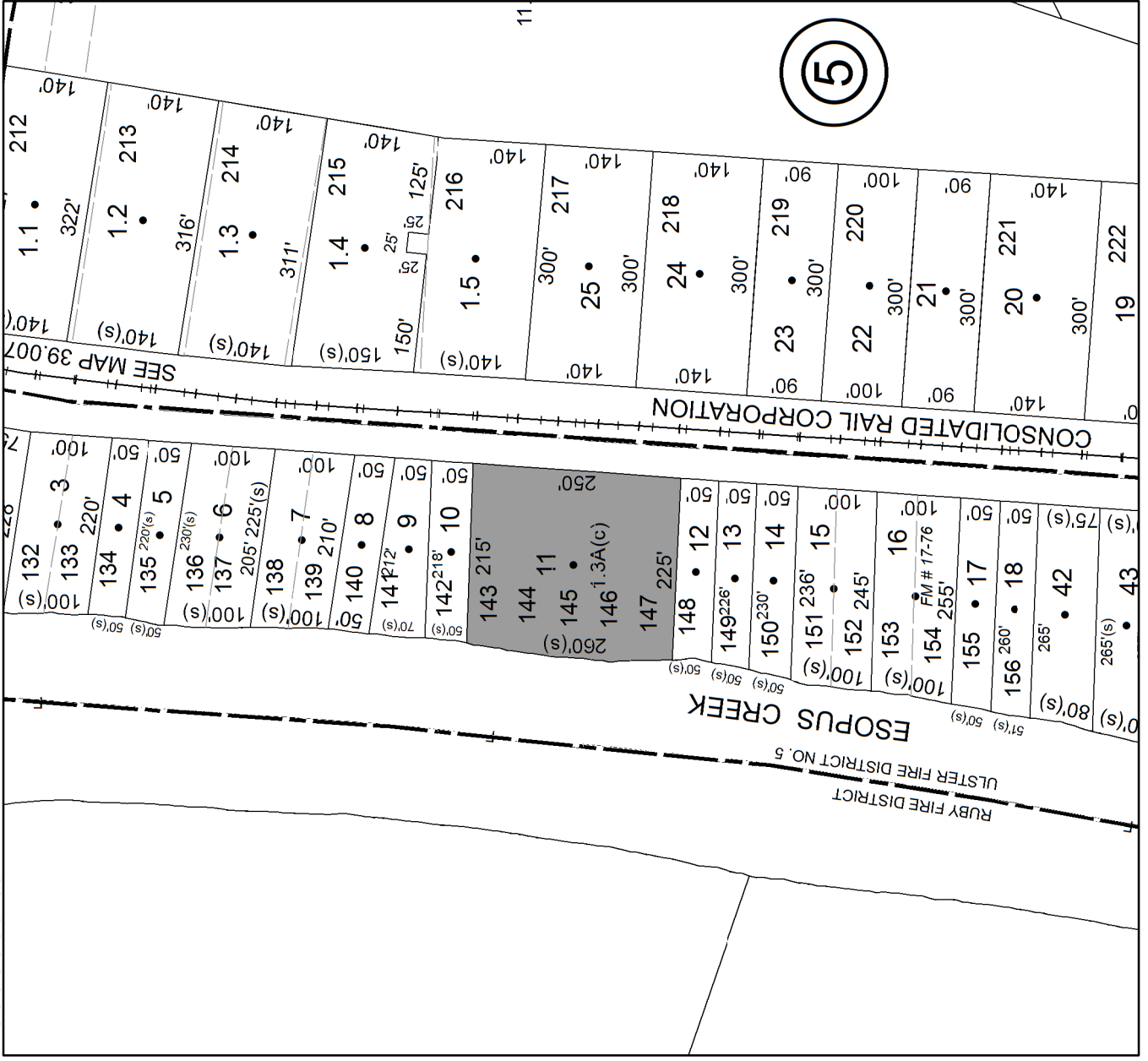
**Amount: \$ 70,792**

**Acres: 1.3**

**Front: 0**

**Depth: 0**

**Current Owner:  
Assessed to: CLEMENTS CAMP CORP**





**Parcel # 154**

**TOWN OF: ULSTER**

**SBL: 39.11-5-21**

**Property Class: 260  
Seasonal Residences**

**Location: 144 EASTERN PKWY EXT**

**Oldest Year of Tax: 2015 G**

**Amount: \$ 12,178**

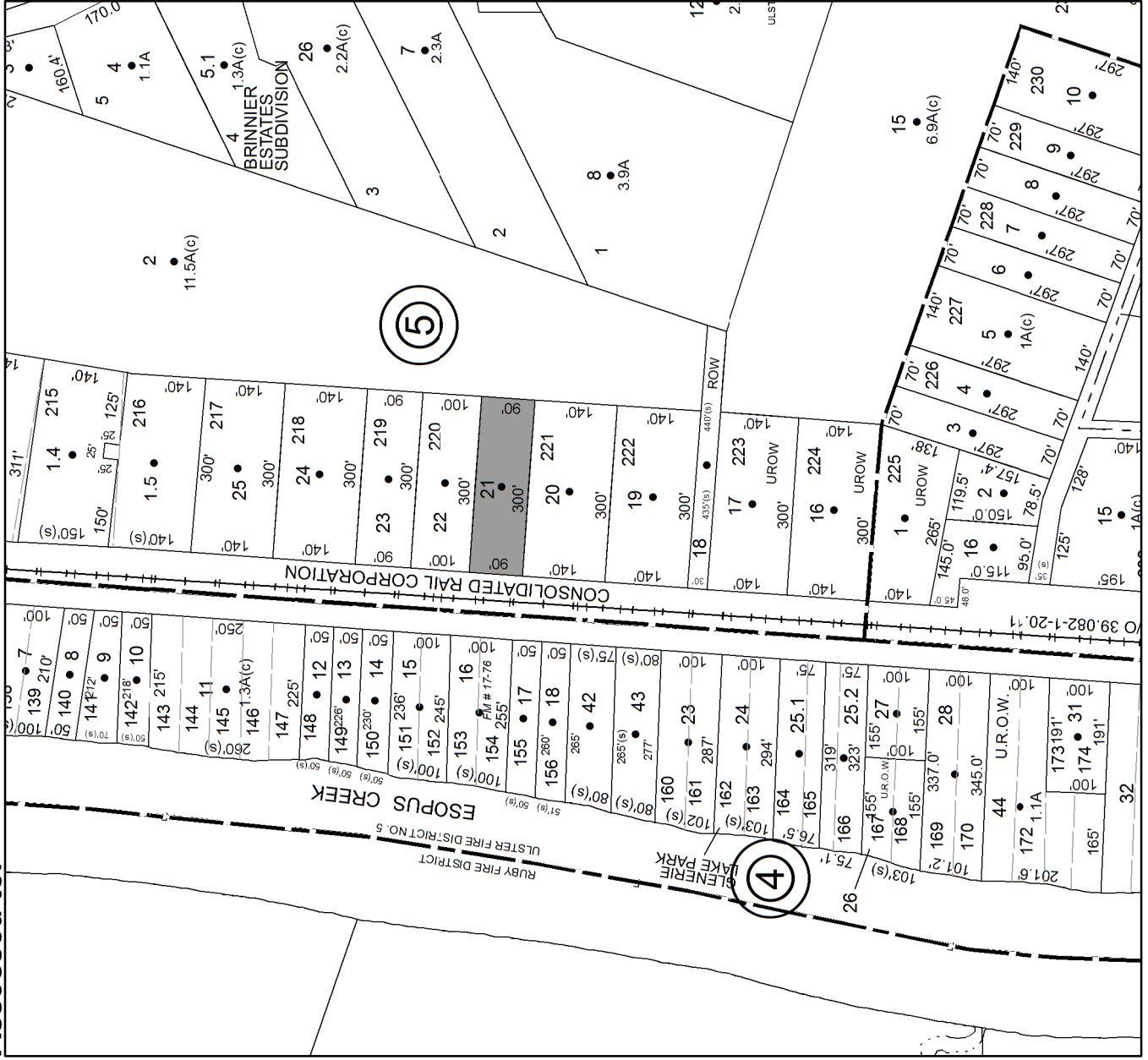
**Acres: 0**

**Front: 90**

**Depth: 300**



**Current Owner:  
Assessed to: NAU ROBERT F NAU JOSITA**



**Parcel # 155**

**TOWN OF: ULSTER**

**SBL: 39.12-3-23**

**Property Class: 311**  
Residential Vacant Land

**Location: OFF POTTER HILL RD**

**Oldest Year of Tax: 2008 G**

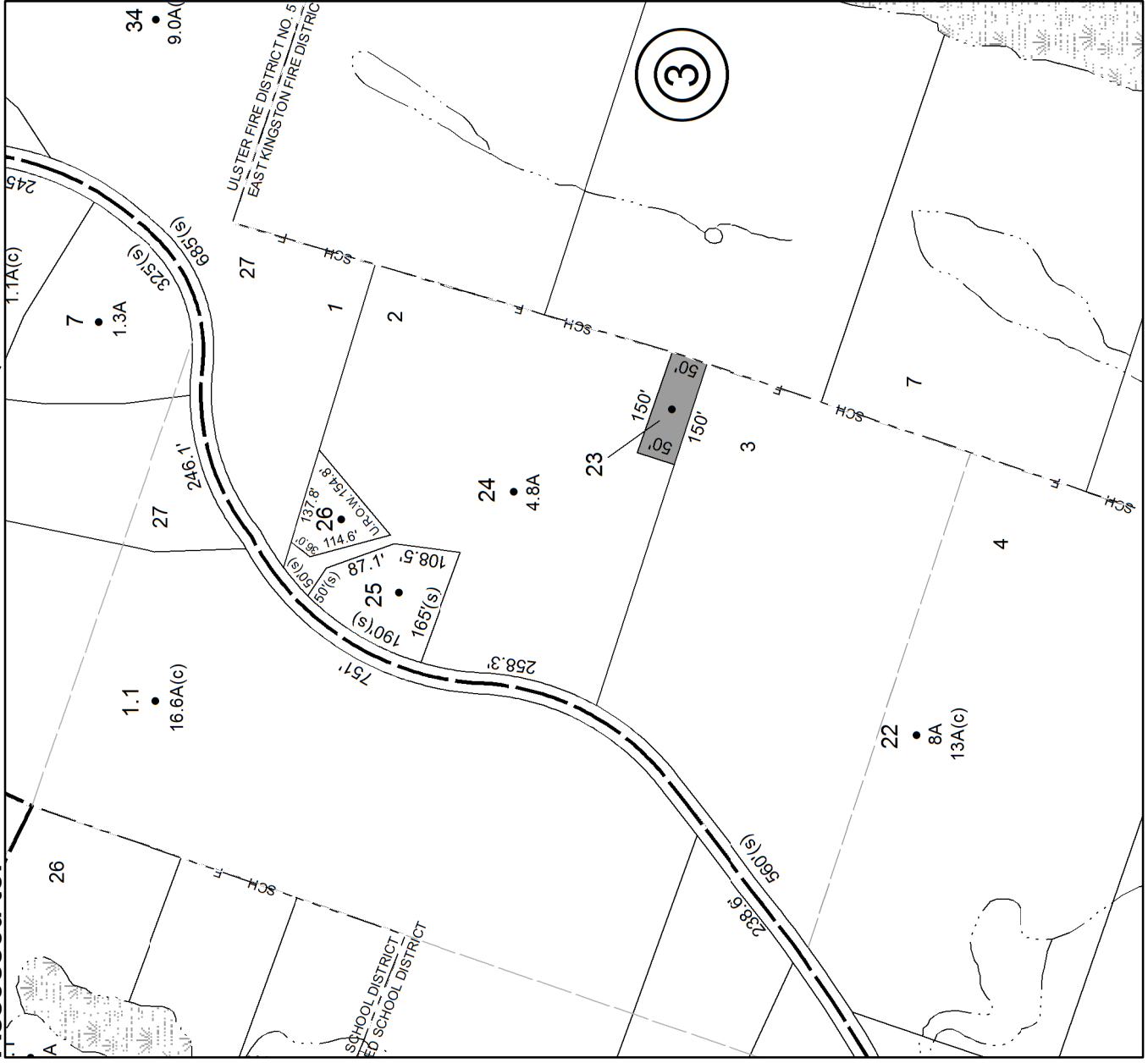
**Amount: \$ 2,334**

**Acres: 0**

**Front: 50**

**Depth: 150**

**Current Owner: COUNTY OF ULSTER**  
**Assessed to: COUNTY OF ULSTER/RIDGELAND EQUITIES LLC**



**No Image**  
**Available**



**Parcel # 156**

**TOWN OF: ULSTER**

**SBL: 39.16-2-38**

**Property Class: 314**

**Rural Vacant Lots of 10 Acres or Less**

**Location: 176 LAKE RD**

**Oldest Year of Tax: 2014 G**

**Amount: \$ 6,259**

**Acres: 2**

**Front: 0**

**Depth: 0**

**Current Owner: COUNTY OF ULSTER**  
**Assessed to: ILIC SNEZANA SNEZANA DRAGOSLAV**



**No Image Available**

**Parcel # 157**

**TOWN OF: ULSTER**

**SBL: 39.19-3-1**

**Property Class: 210**  
**One Family Year**

**Location: 872 NEIGHBORHOOD RD**

**Oldest Year of Tax: 2014 G**


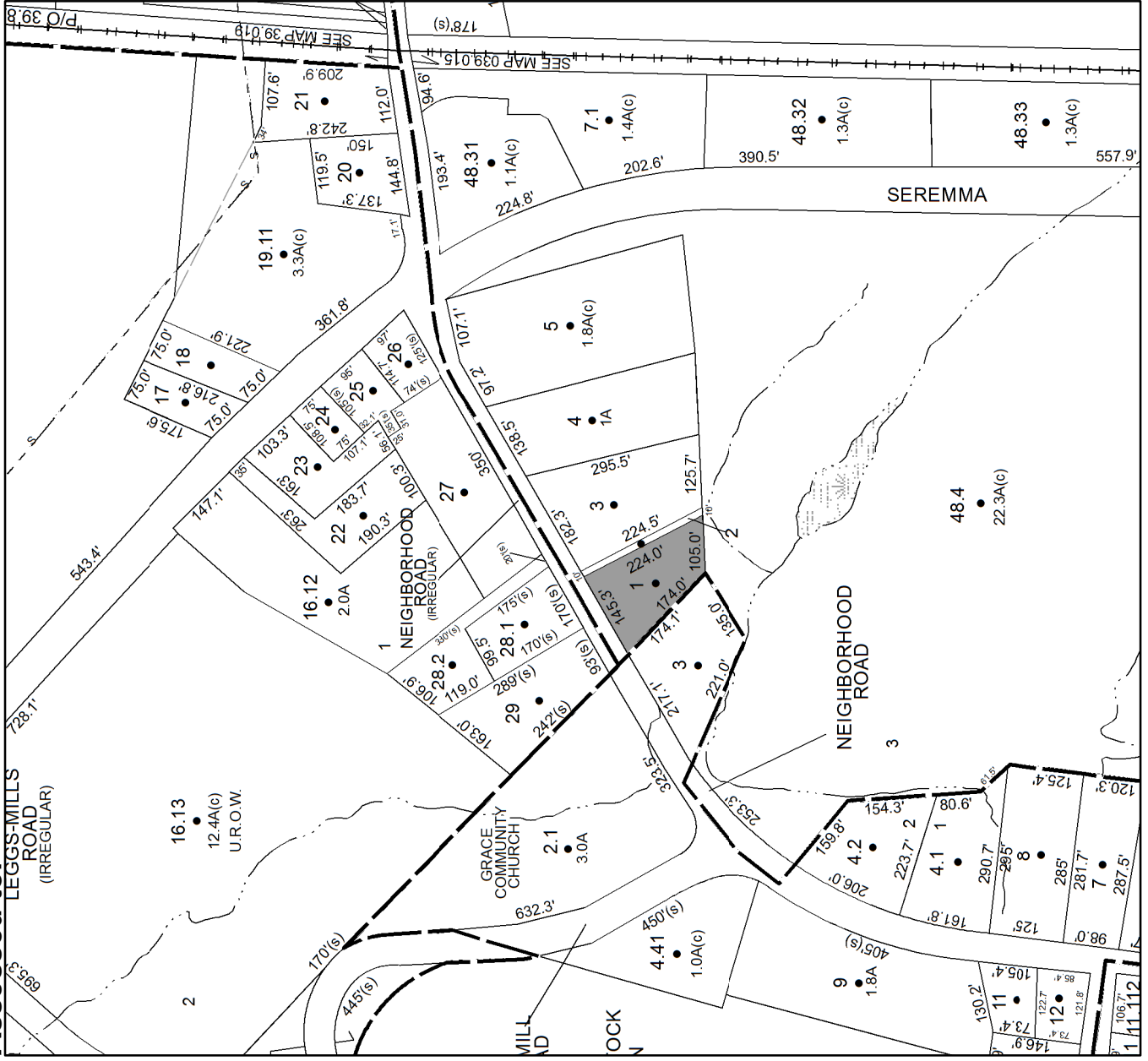
**Amount: \$ 43,109**

**Acres: 0**

**Front: 145.3**

**Depth: 174**

**Current Owner: WHITE CARLA J**  
**Assessed to: WHITE CARLA J**



**Parcel # 158**

**TOWN OF: ULSTER**

**SBL: 39.19-7-2**

**Property Class: 416**

**Mobile Home Parks (trailer parks, trailer courts)**

**Location: 31 PARISH LN**

**Oldest Year of Tax: 2015 G**


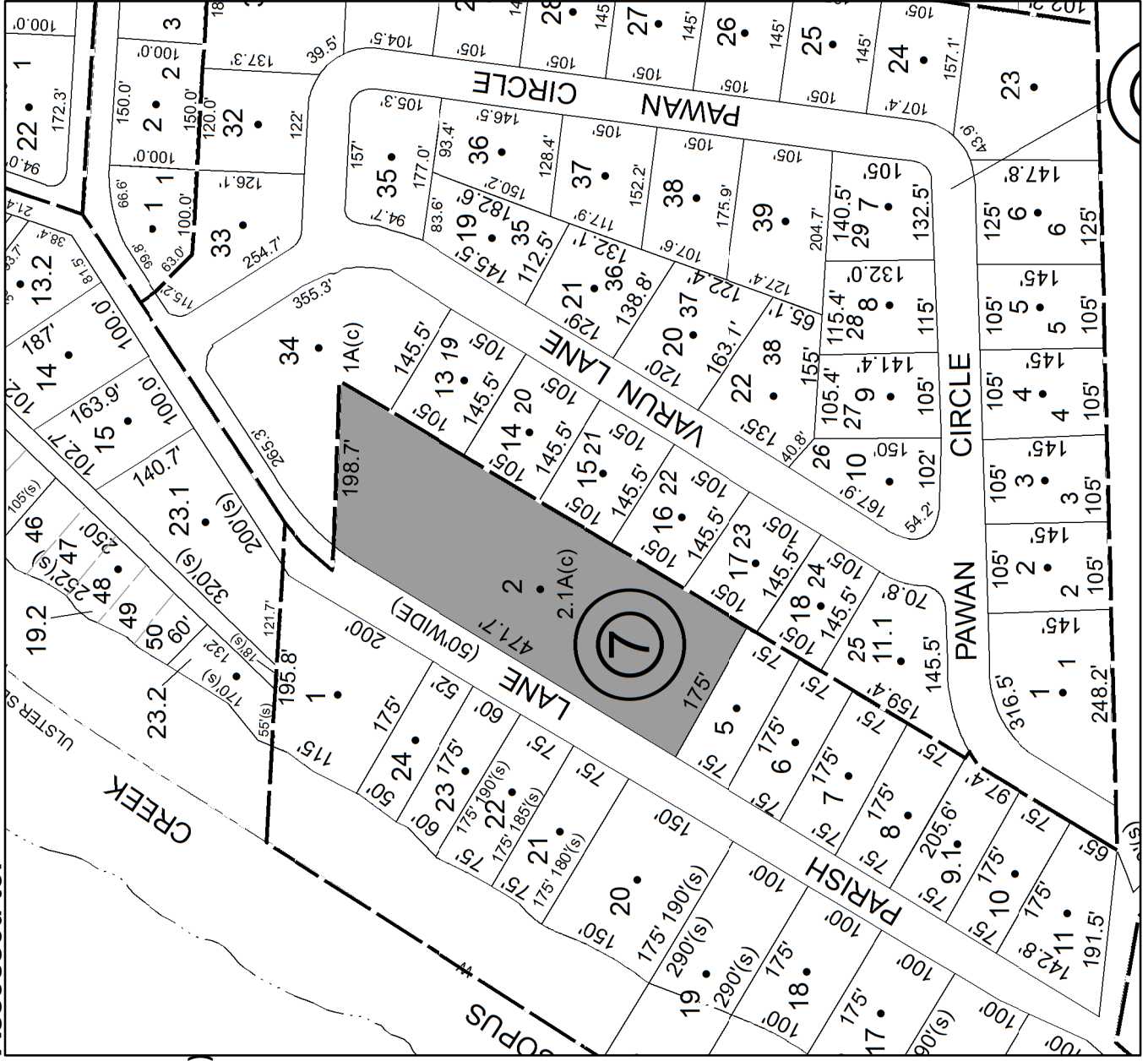
**Amount: \$ 64,983**

**Acres: 2.08**

**Front: 0**

**Depth: 0**

**Current Owner:  
Assessed to: BRIAR PARTNERS INC**



**Parcel # 159**

**TOWN OF: ULSTER**

**SBL: 39.27-2-9**

**Property Class: 311**  
Residential Vacant Land

**Location: 5 JUNIPER LN**

**Oldest Year of Tax: 2013 G**

**Amount: \$ 3,001**

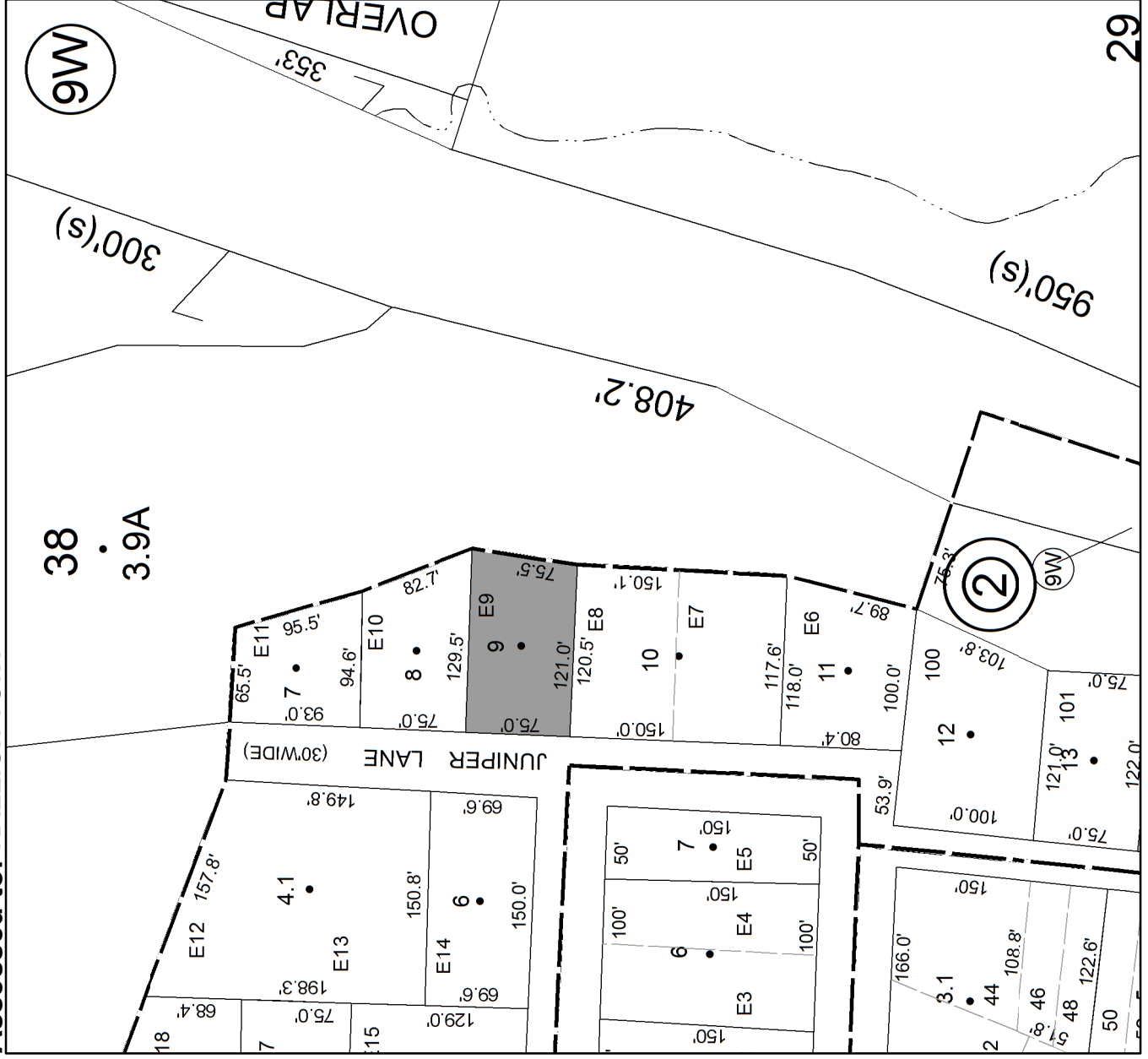
**Acres: 0**

**Front: 75**

**Depth: 121**

**No Image  
Available**

**Current Owner: COUNTY OF ULSTER**  
**Assessed to: RALEIGH TONY**



**Parcel # 160**

**TOWN OF: ULSTER**

**SBL: 39.35-1-9**

**Property Class: 314**  
**Rural Vacant Lots of 10 Acres or Less**

**Location: 38 JUNIPER LN**

**Oldest Year of Tax: 2014 G**

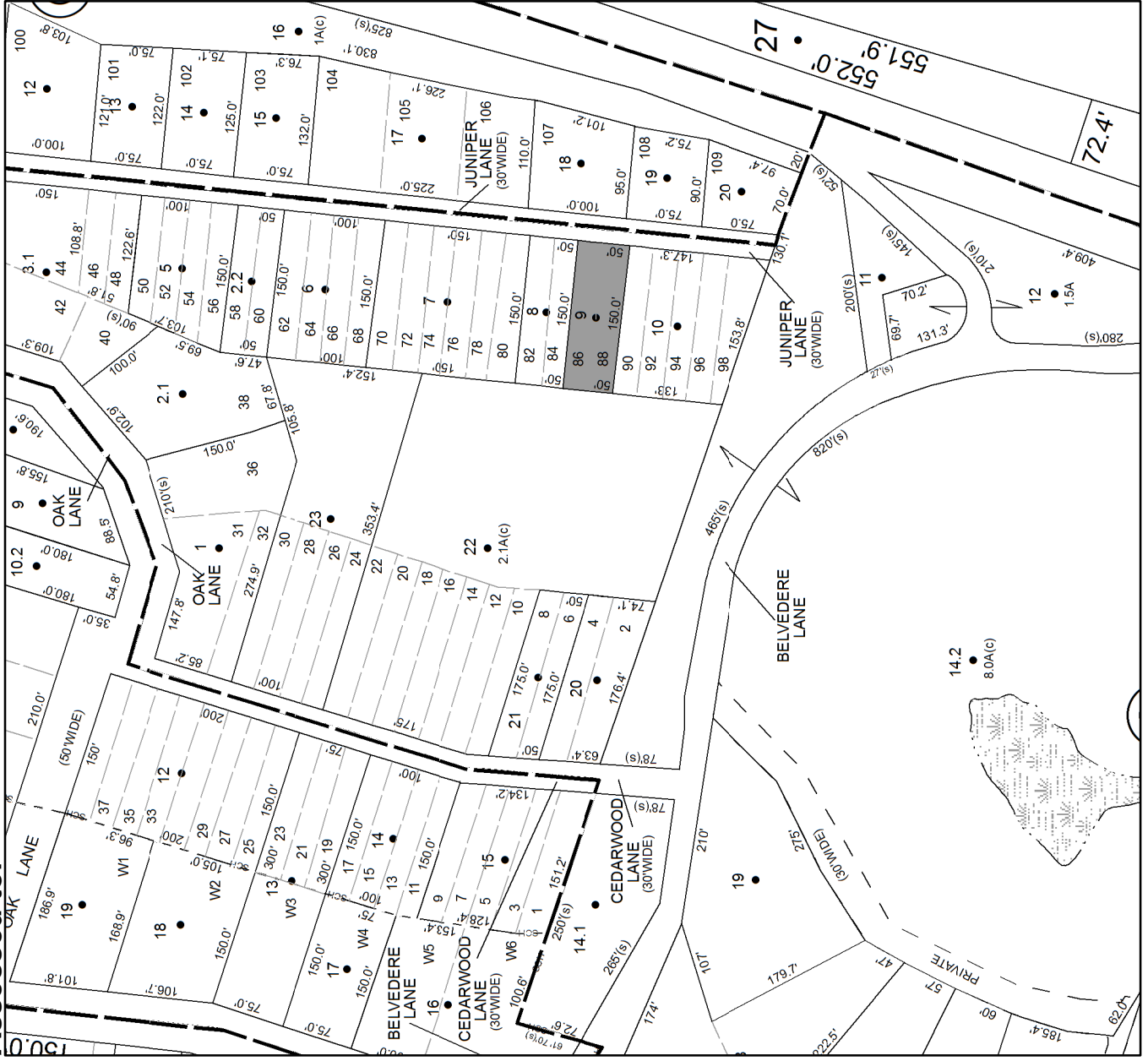
**Amount: \$ 1,065**

**Acres: 0**

**Front: 50**

**Depth: 150**

**Current Owner: COUNTY OF ULSTER**  
**Assessed to: WHALEN HAROLD P**



**No Image**  
**Available**



# Parcel # 161

TOWN OF: ULSTER

SBL: 48.7-1-29.110

Property Class: 710  
Manufacturing and Processing

Location: ENTERPRISE DR/BOICES LN

Oldest Year of Tax: 2012 G

Amount: \$ 887,261

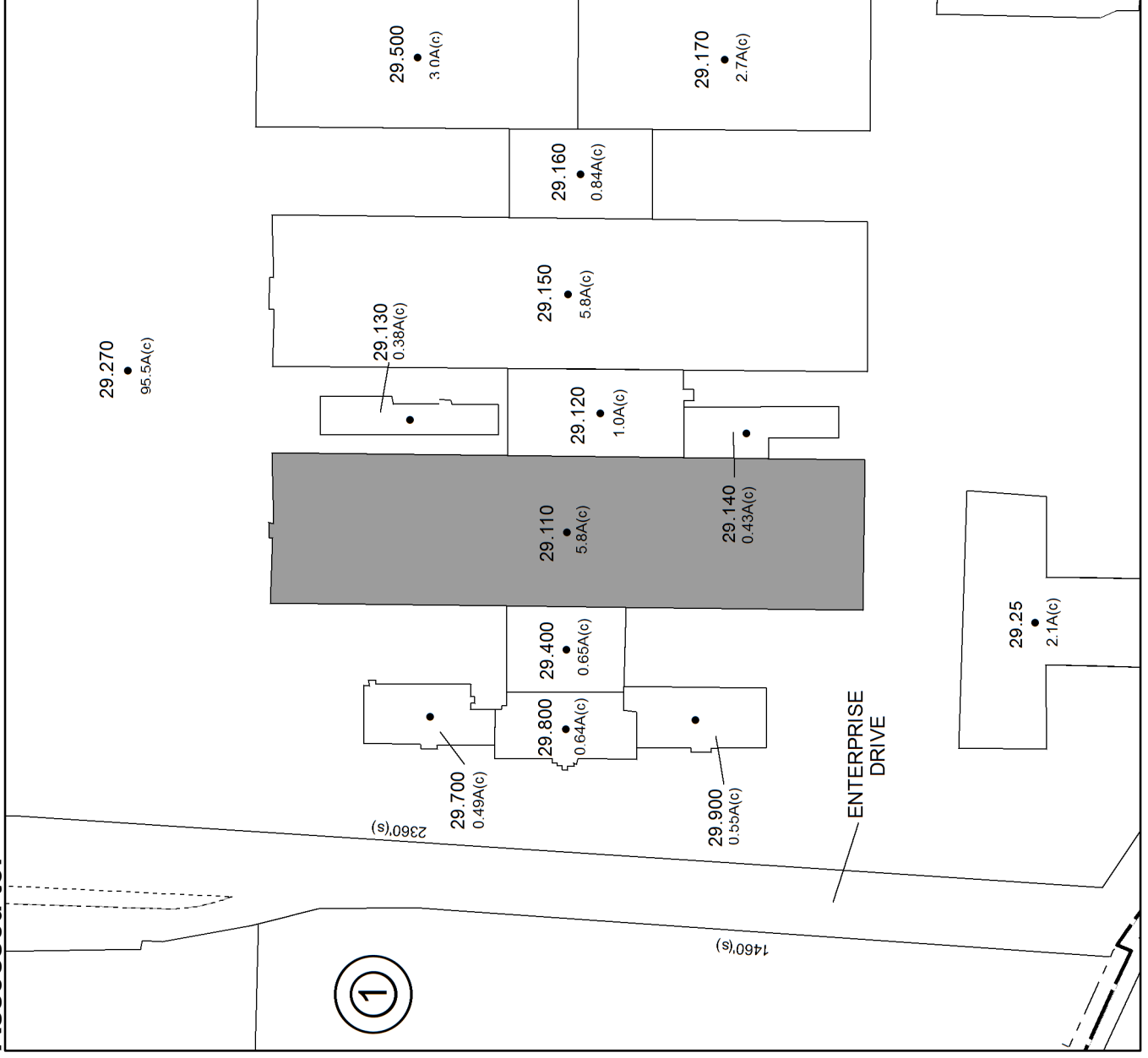
Acres: 5.84

Front: 0

Depth: 0



Current Owner: COUNTY OF ULSTER  
Assessed to: AG PROP OF KINGSTON LLC



# Parcel # 162

TOWN OF: ULSTER

SBL: 48.7-1-29.120

Property Class: 330

Vacant Land Located in Commercial Areas

Location: 1000-1098 ENTERPRISE DR

Oldest Year of Tax: 2011 G

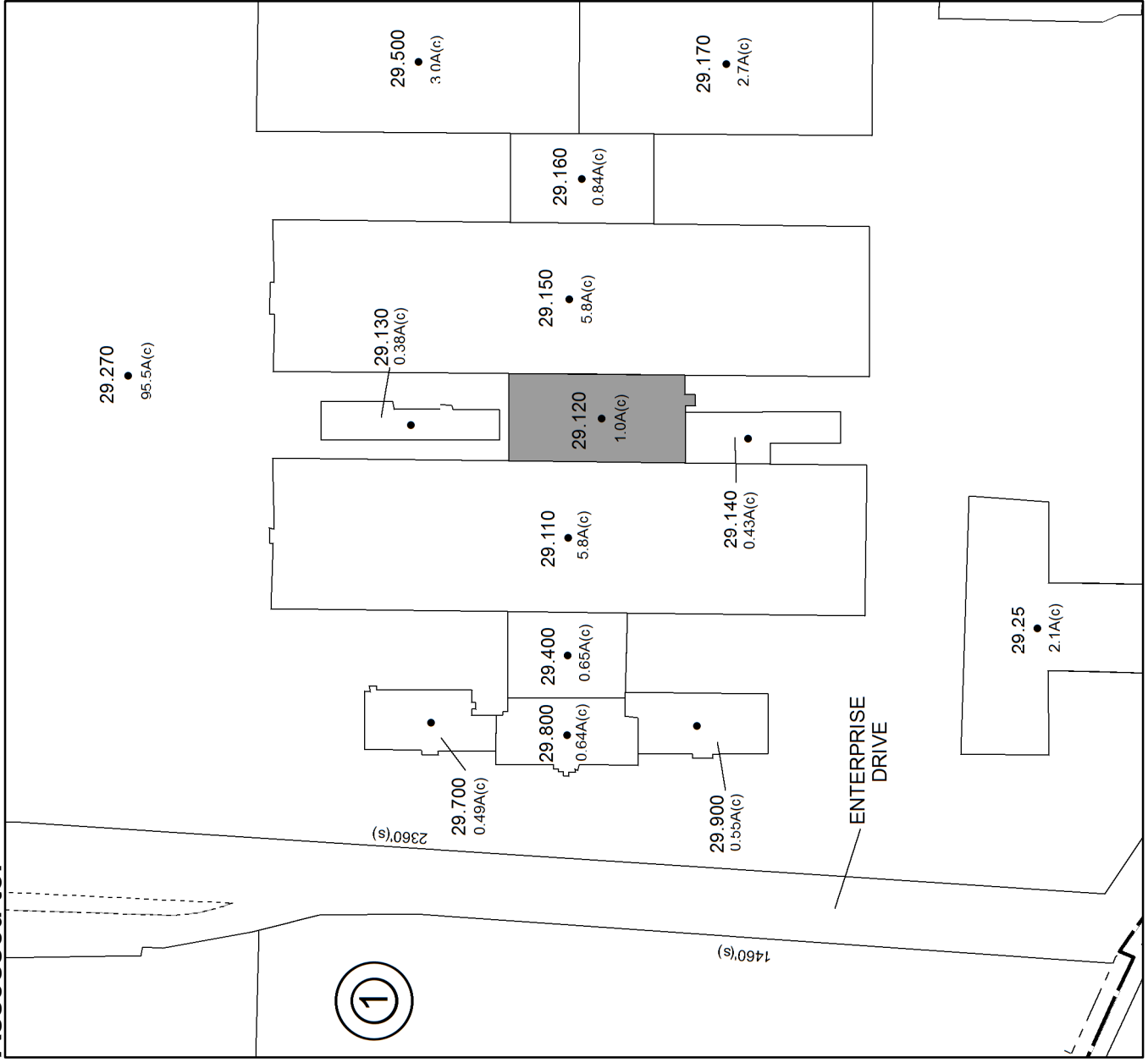
Amount: \$ 96,417

Acres: 1

Front: 0

Depth: 0

Current Owner: COUNTY OF ULSTER  
Assessed to: AG PROP OF KINGSTON LLC



**No Image  
Available**

# Parcel # 163

TOWN OF: ULSTER

SBL: 48.7-1-29.130

Property Class: 330

Vacant Land Located in Commercial Areas

Location: 900-998 ENTERPRISE DR

Oldest Year of Tax: 2011 G

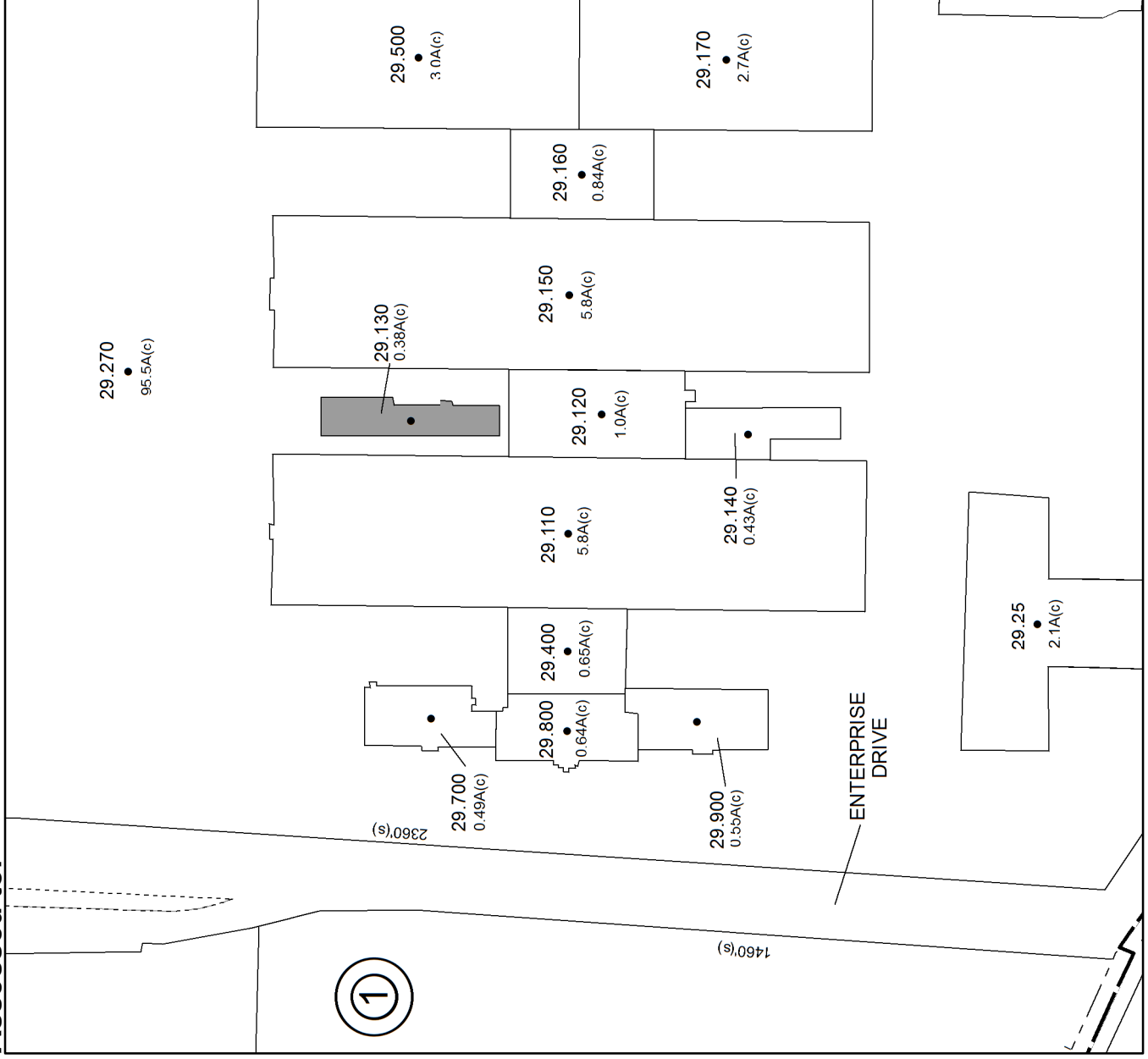
Amount: \$ 37,800

Acres: 0.38

Front: 0

Depth: 0

Current Owner: COUNTY OF ULSTER  
Assessed to: AG PROP OF KINGSTON LLC



**No Image Available**

**Parcel # 164**

**TOWN OF: ULSTER**

**SBL: 48.10-1-38.300**

**Property Class: 314**

**Rural Vacant Lots of 10 Acres or Less**

**Location: WOOD RD**

**Oldest Year of Tax: 2015 G**

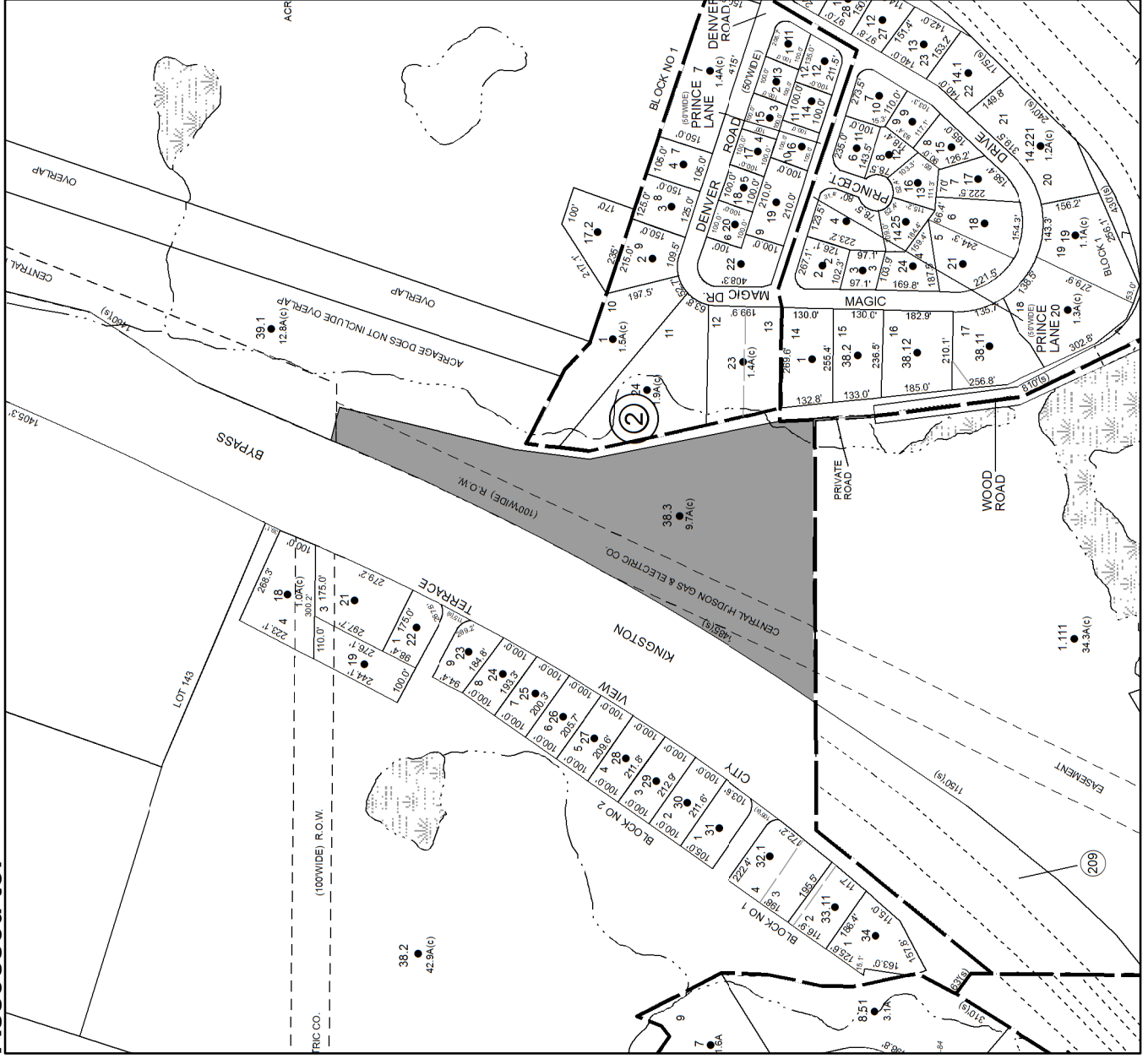
**Amount: \$ 2,418**

**Acres: 9.7**

**Front: 0**

**Depth: 0**

**Current Owner: JOHNSON AUTOMOTIVE MNGMT LLC  
Assessed to: JOHNSON AUTOMOTIVE MGT LLC**



**No Image  
Available**

**Parcel # 165**

**TOWN OF: ULSTER**

**SBL: 48.14-1-1.111**

**Property Class: 240**  
**Rural Residence with Acreage**

**Location: WOOD RD**

**Oldest Year of Tax: 2015 G**

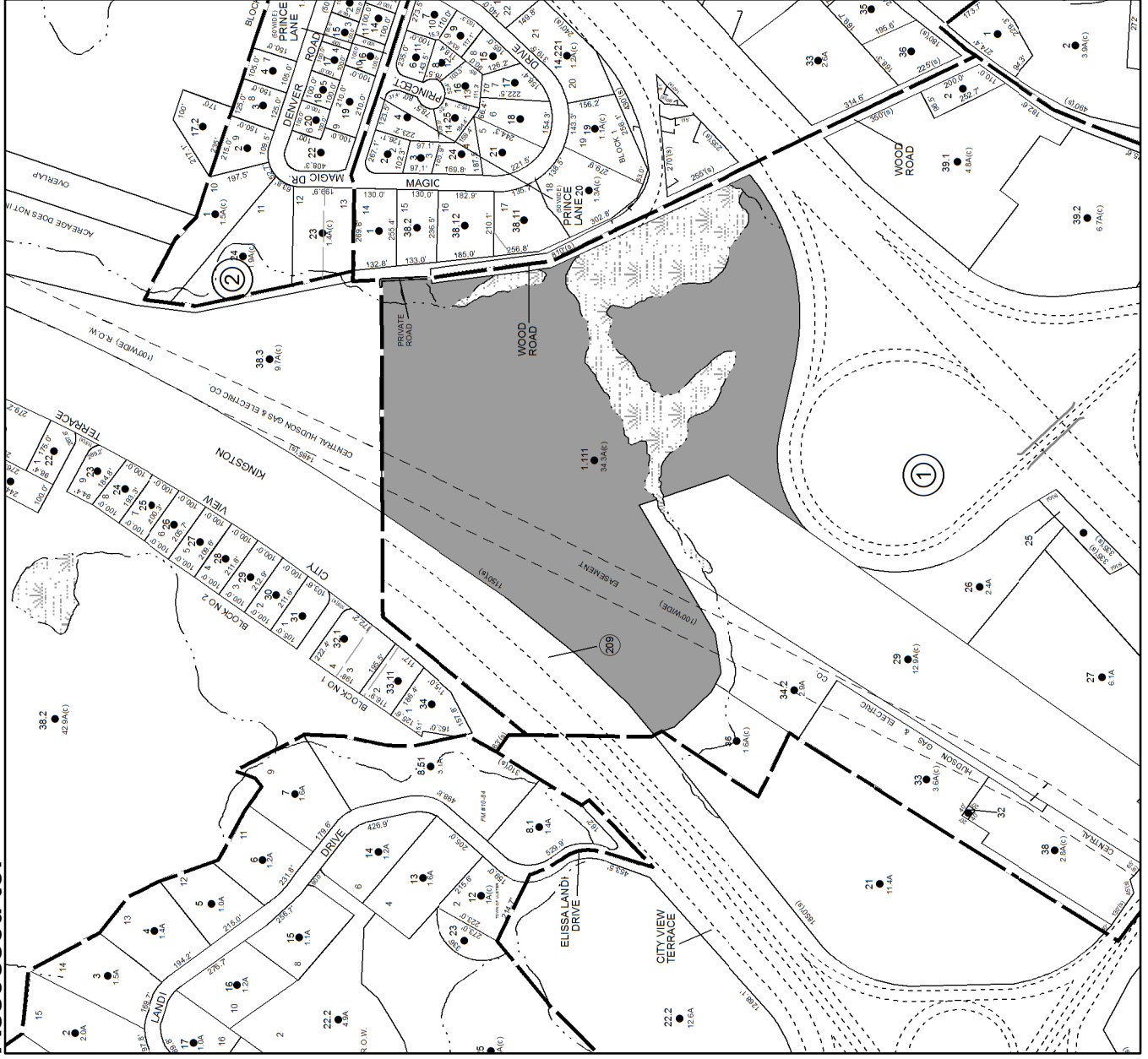
**Amount: \$ 36,723**

**Acres: 32.66**

**Front: 0**

**Depth: 0**

**Current Owner: JOHNSON AUTOMOTIVE MNGT LLC,  
Assessed to: JOHNSON AUTOMOTIVE MGT LLC**



**No Image  
Available**



**Parcel # 166**

**TOWN OF: ULSTER**

**SBL: 48.17-1-41.100**

**Property Class: 486**  
**Minimart**

**Location: 454 HURLEY AVE**

**Oldest Year of Tax: 2012 G**

**Amount: \$ 98,535**

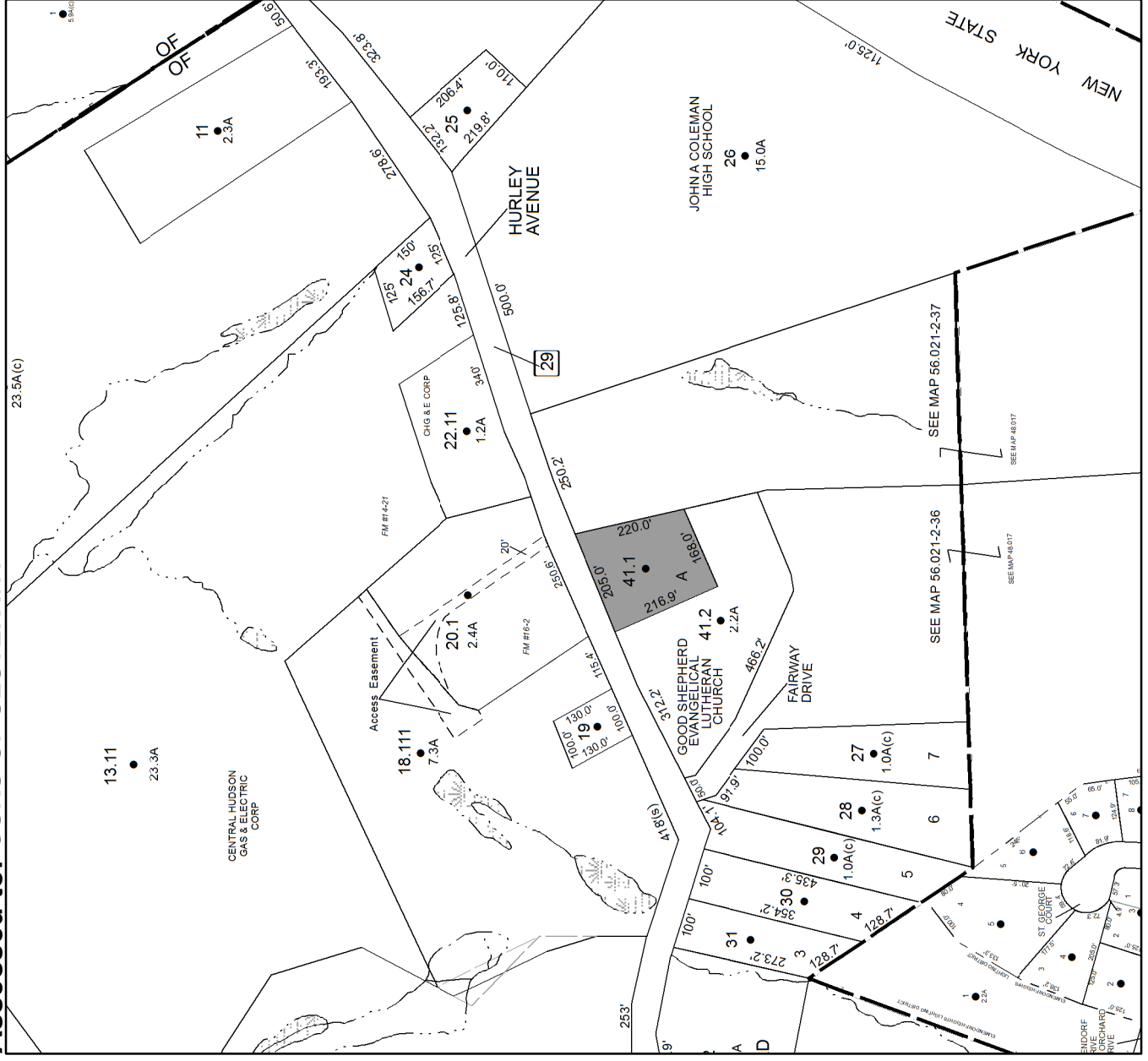
**Acres: 0**

**Front: 205**

**Depth: 216.9**

**No Image**  
**Available**

**Current Owner: NEW L & J CORP**  
**Assessed to: GURU OF ULSTER INC**



**Parcel # 167**

**TOWN OF: ULSTER**

**SBL: 48.49-3-14**

**Property Class: 210**  
**One Family Year**

**Location: 881 NICHOLAS AVE**

**Oldest Year of Tax: 2011 G**

**Amount: \$ 53,233**

**Acres: 0**

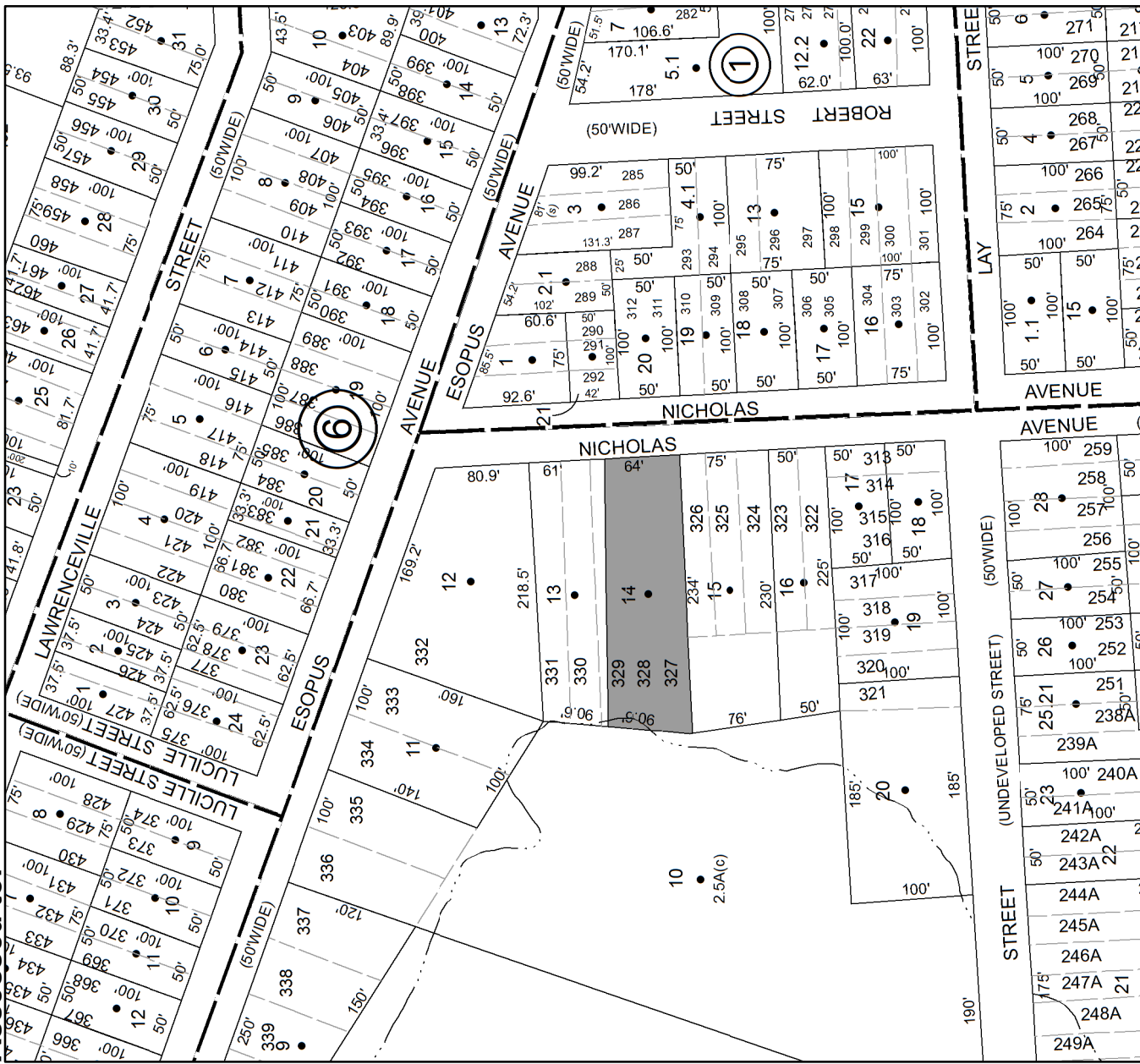
**Front: 64**

**Depth: 234**



**Current Owner:**

**Assessed to: LEMISTER-SNYDER TERRI SNYDER KELLI MARIE**



**Parcel # 168**

**TOWN OF: ULSTER**

**SBL: 48.52-8-6.100**

**Property Class: 311**  
Residential Vacant Land

**Location: WILLOW ST**

**Oldest Year of Tax: 2014/2015 S**

**Amount: \$ 435**

**Acres: 0**

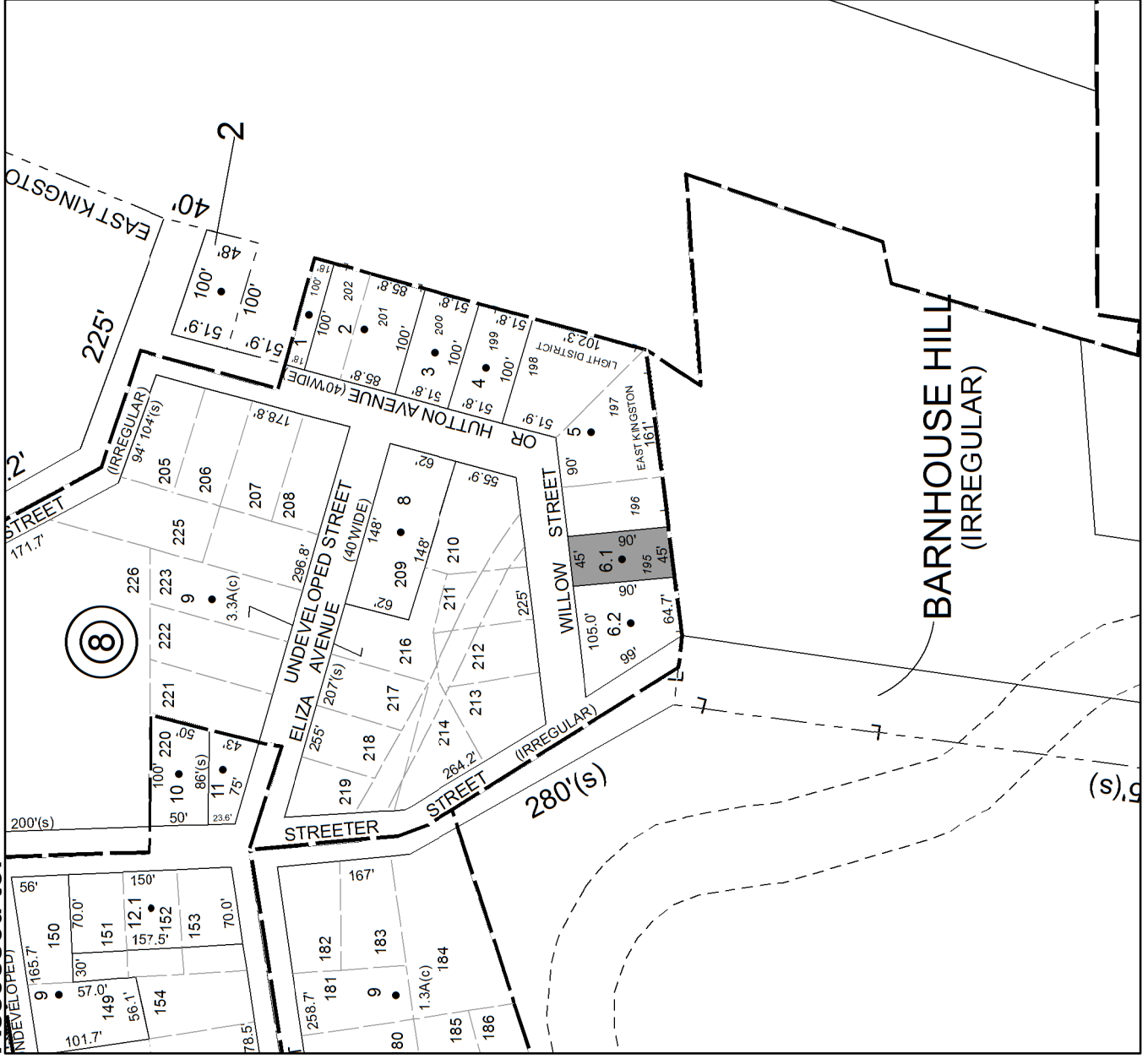
**Front: 45**

**Depth: 90**

**No Image Available**

**Current Owner:**

**Assessed to: STRELENE REALTY CORP**



**Parcel # 169**

**TOWN OF: WAWARSING**

**SBL: 82.76-1-9**

**Property Class: 312**

**Residential Land Including a Small Improvement**

**Location: 6 CANAL ST**

**Oldest Year of Tax: 2012 G**

**Amount: \$ 29,241**

**Acres: 0**

**Front: 101**

**Depth: 105**



**Current Owner: COUNTY OF ULSTER  
Assessed to: MADDOX HAZEL**





**Parcel # 170**

**TOWN OF: WAWARSING**

**SBL: 82.76-2-6**

**Property Class: 311**  
**Residential Vacant Land**

**Location: CANAL ST**

**Oldest Year of Tax: 2014 G**

**Amount: \$ 1,673**

**Acres: 0.23**

**Front: 0**

**Depth: 0**

**No Image**  
**Available**

**Current Owner: COUNTY OF ULSTER**  
**Assessed to: FRANKLYN FLOYD FRANKLYN MARY LOUISE**





**Parcel # 171**

**TOWN OF: WAWARSING**

**SBL: 83.62-3-75**

**Property Class: 311**

Residential Vacant Land

**Location: 501 HEATHER RIDGE WAY**


**Oldest Year of Tax: 2015 G**

**Amount: \$ 1,233**

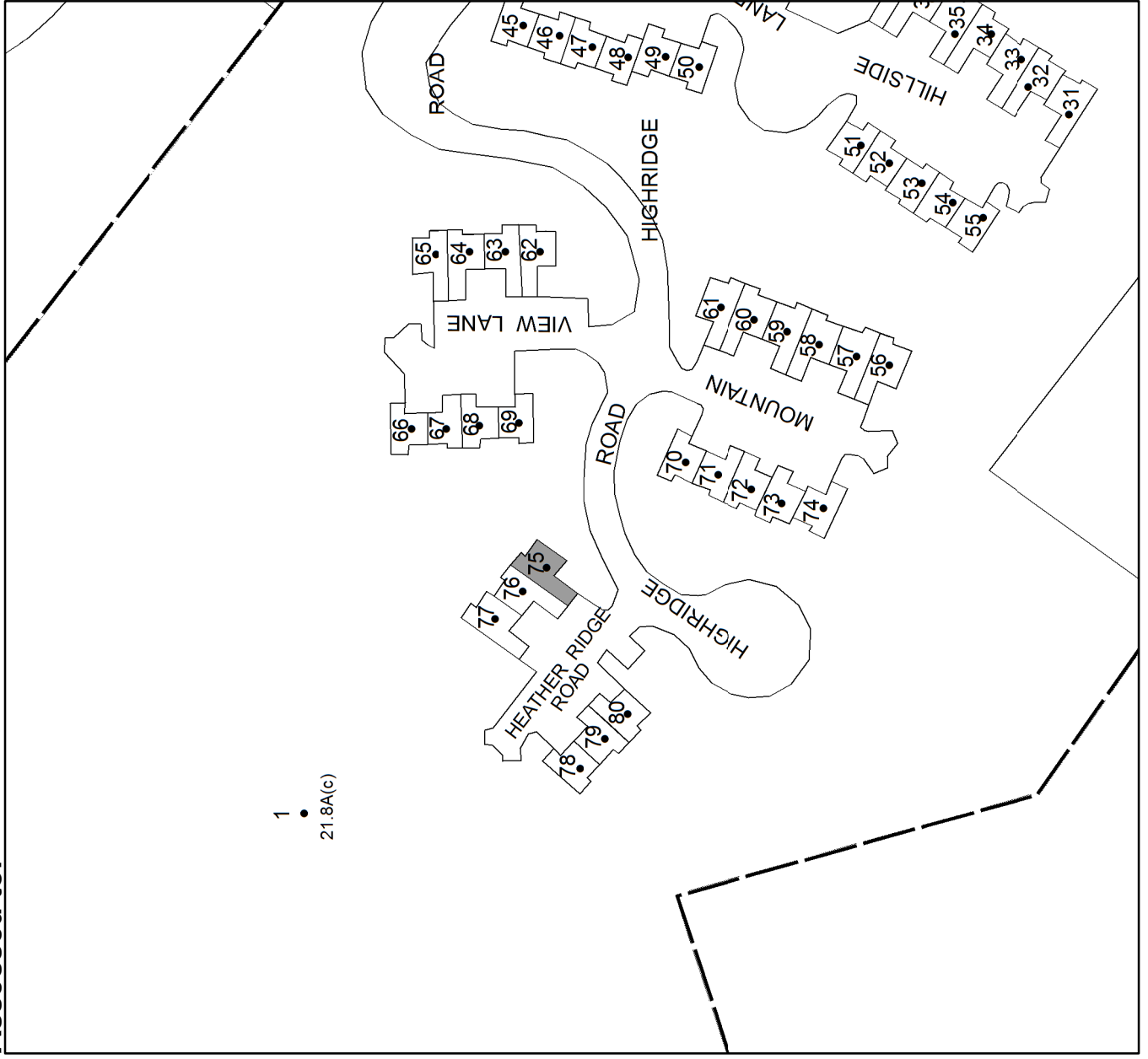
**Acres: 0.02**

**Front: 0**

**Depth: 0**



**Current Owner:  
Assessed to: VALLEY SERVICES INC.**



**Parcel # 172**

**TOWN OF: WAWARSING**

**SBL: 83.62-3-76**

**Property Class: 311**  
Residential Vacant Land

**Location: 503 HEATHER RIDGE WAY**


**Oldest Year of Tax: 2015 G**

**Amount: \$ 1,233**

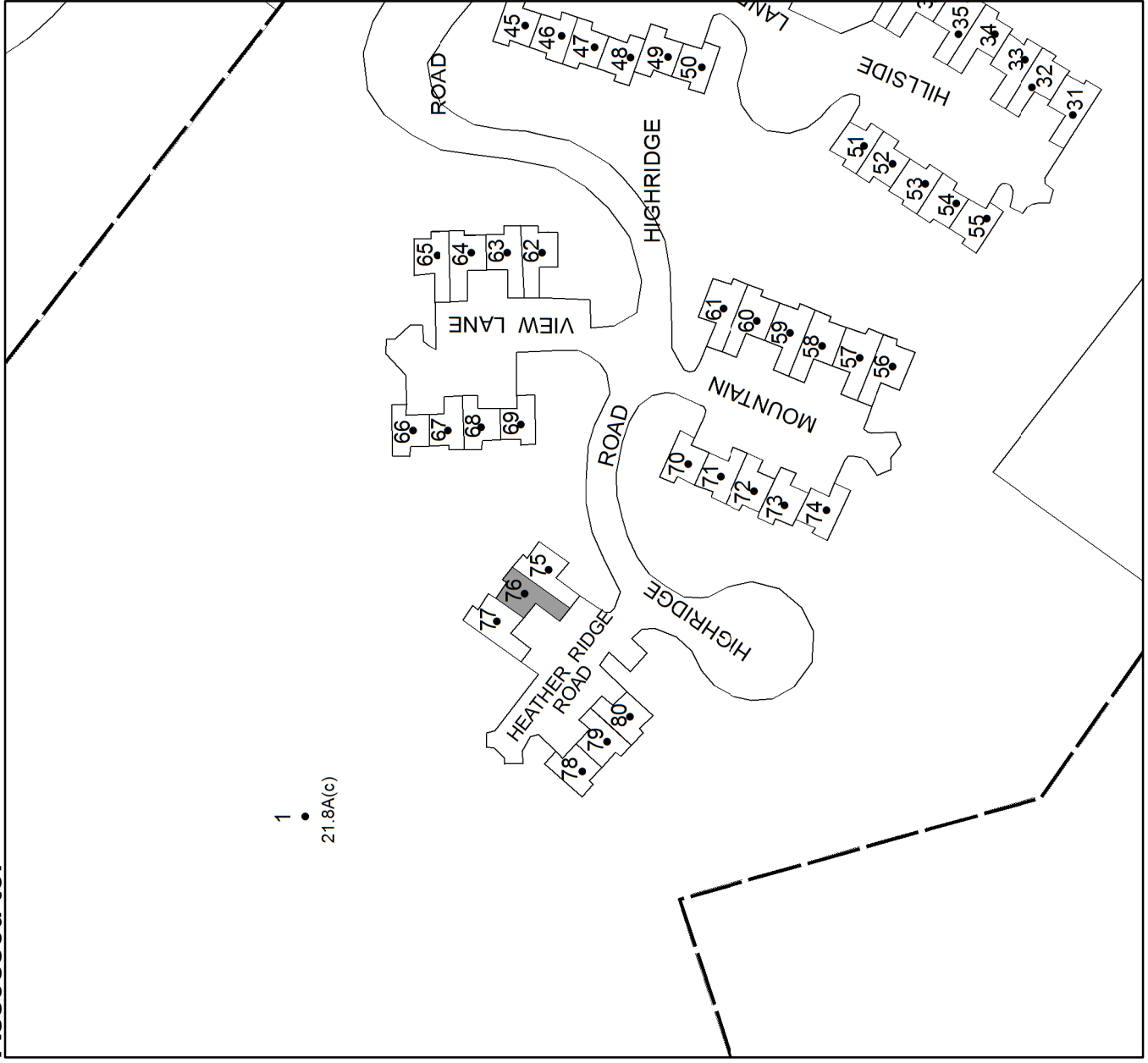
**Acres: 0.02**

**Front: 0**

**Depth: 0**



**Current Owner:  
Assessed to: VALLEY SERVICES INC.**



# Parcel # 173

TOWN OF: WAWARSING

SBL: 83.62-3-77

Property Class: 311  
Residential Vacant Land

Location: 507 HEATHER RIDGE WAY


Oldest Year of Tax: 2015 G

Amount: \$ 1,227

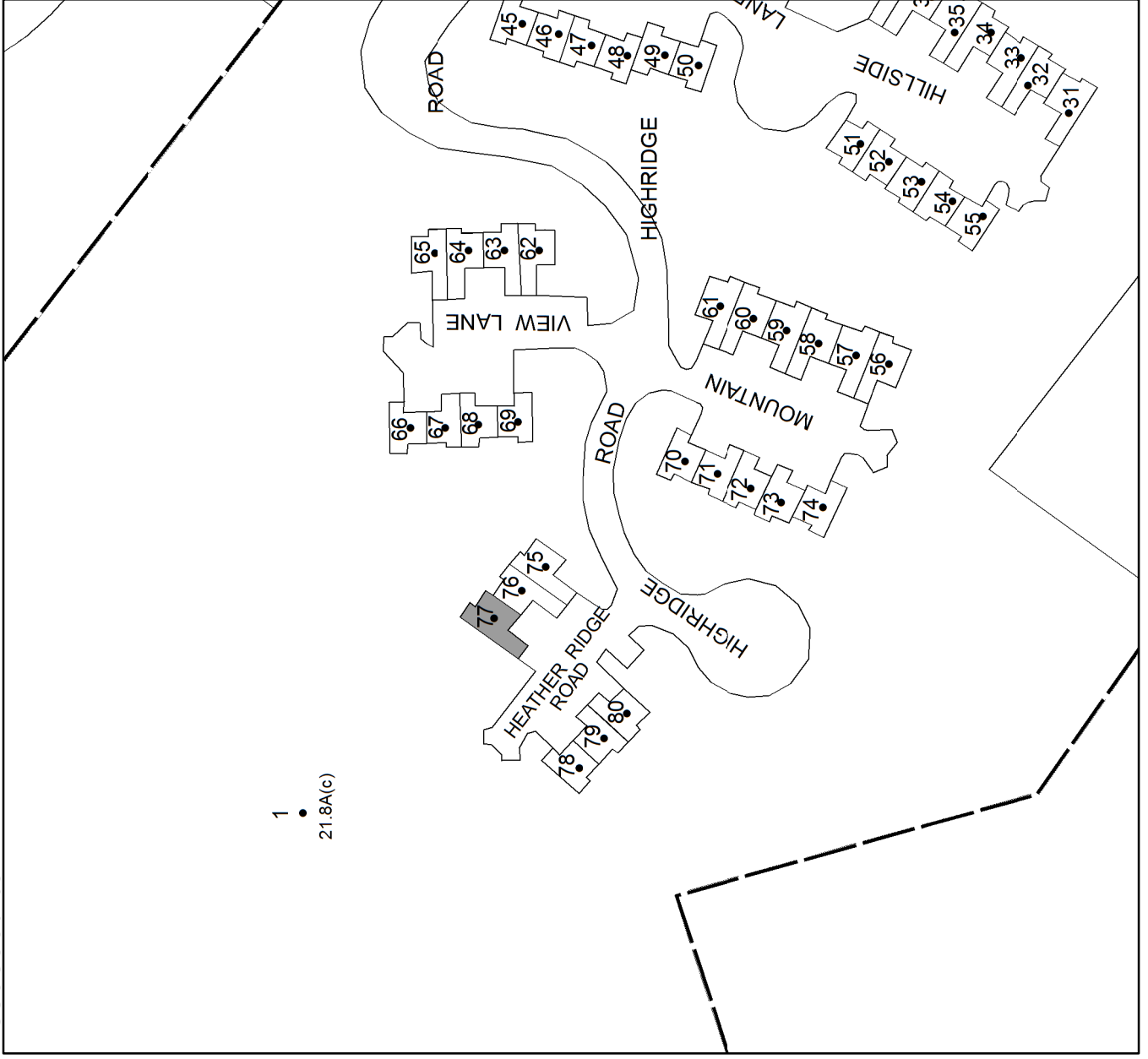
Acres: 0.03

Front: 0

Depth: 0



Current Owner:  
Assessed to: VALLEY SERVICES INC.



**Parcel # 174**

**TOWN OF: WAWARSING**

**SBL: 83.62-3-78**

**Property Class: 311**  
Residential Vacant Land

**Location: 510 HEATHER RIDGE WAY**

**Oldest Year of Tax: 2015 G**

**Amount: \$ 1,240**

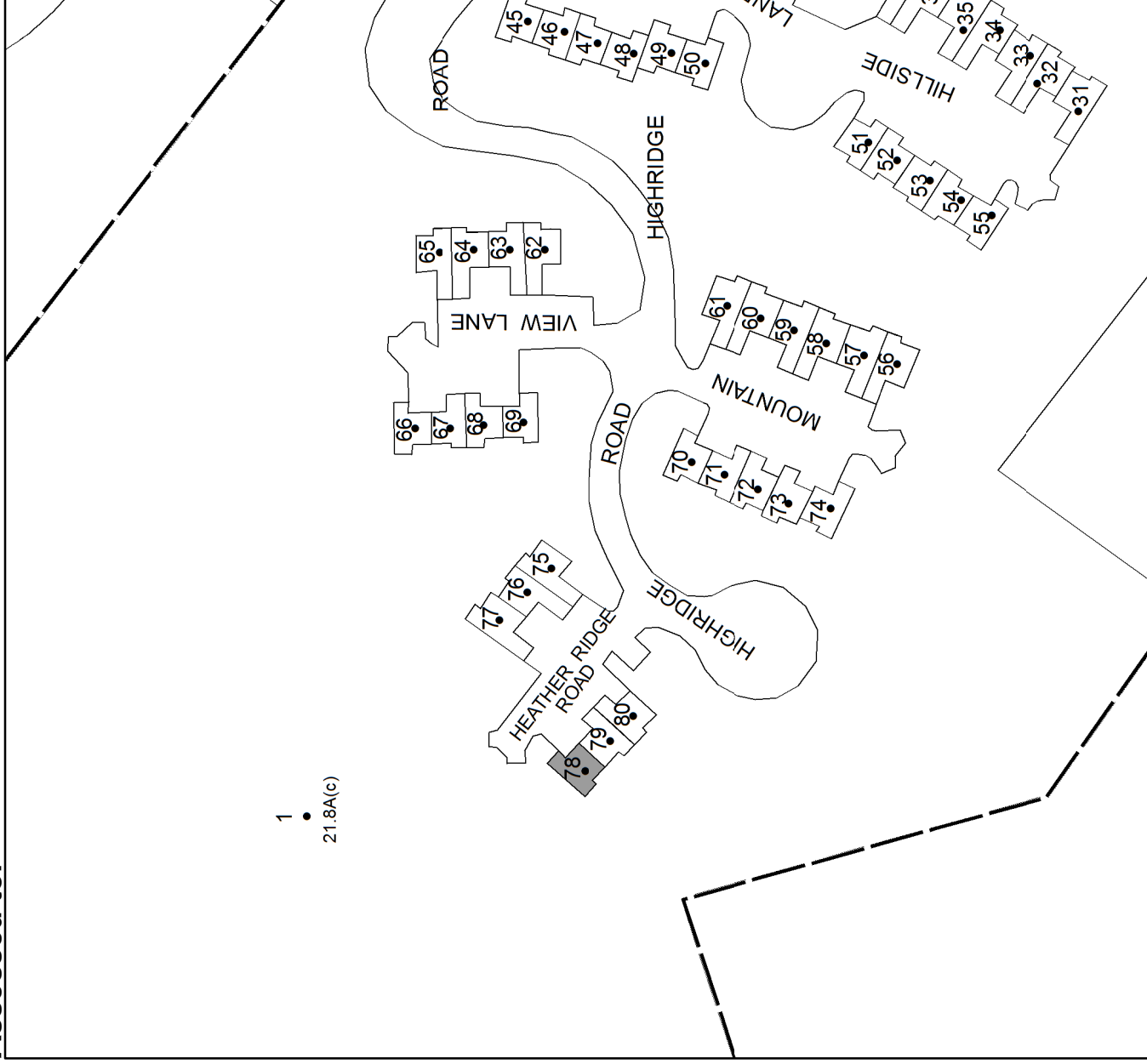
**Acres: 0.02**

**Front: 0**

**Depth: 0**



**Current Owner:  
Assessed to: VALLEY SERVICES INC.**





**Parcel # 175**

**TOWN OF: WAWARSING**

**SBL: 83.62-3-79**

**Property Class: 311**  
Residential Vacant Land

**Location: 508 HEATHER RIDGE WAY**


**Oldest Year of Tax: 2015 G**

**Amount: \$ 1,238**

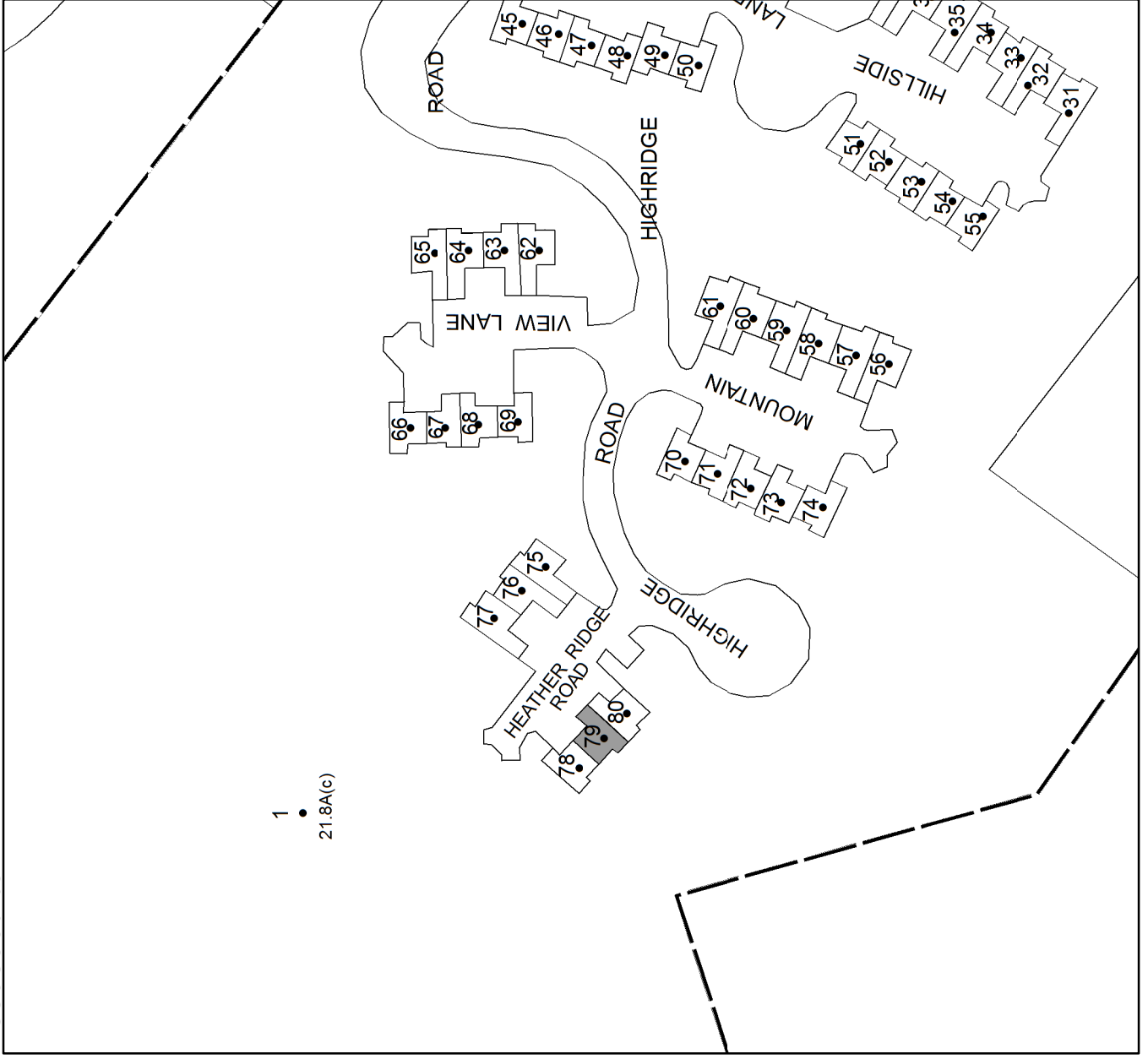
**Acres: 0.02**

**Front: 0**

**Depth: 0**



**Current Owner:  
Assessed to: VALLEY SERVICES INC.**





# Parcel # 176

TOWN OF: WAWARSING

SBL: 83.62-3-80

Property Class: 311  
Residential Vacant Land

Location: 506 HEATHER RIDGE WAY


Oldest Year of Tax: 2015 G

Amount: \$ 1,233

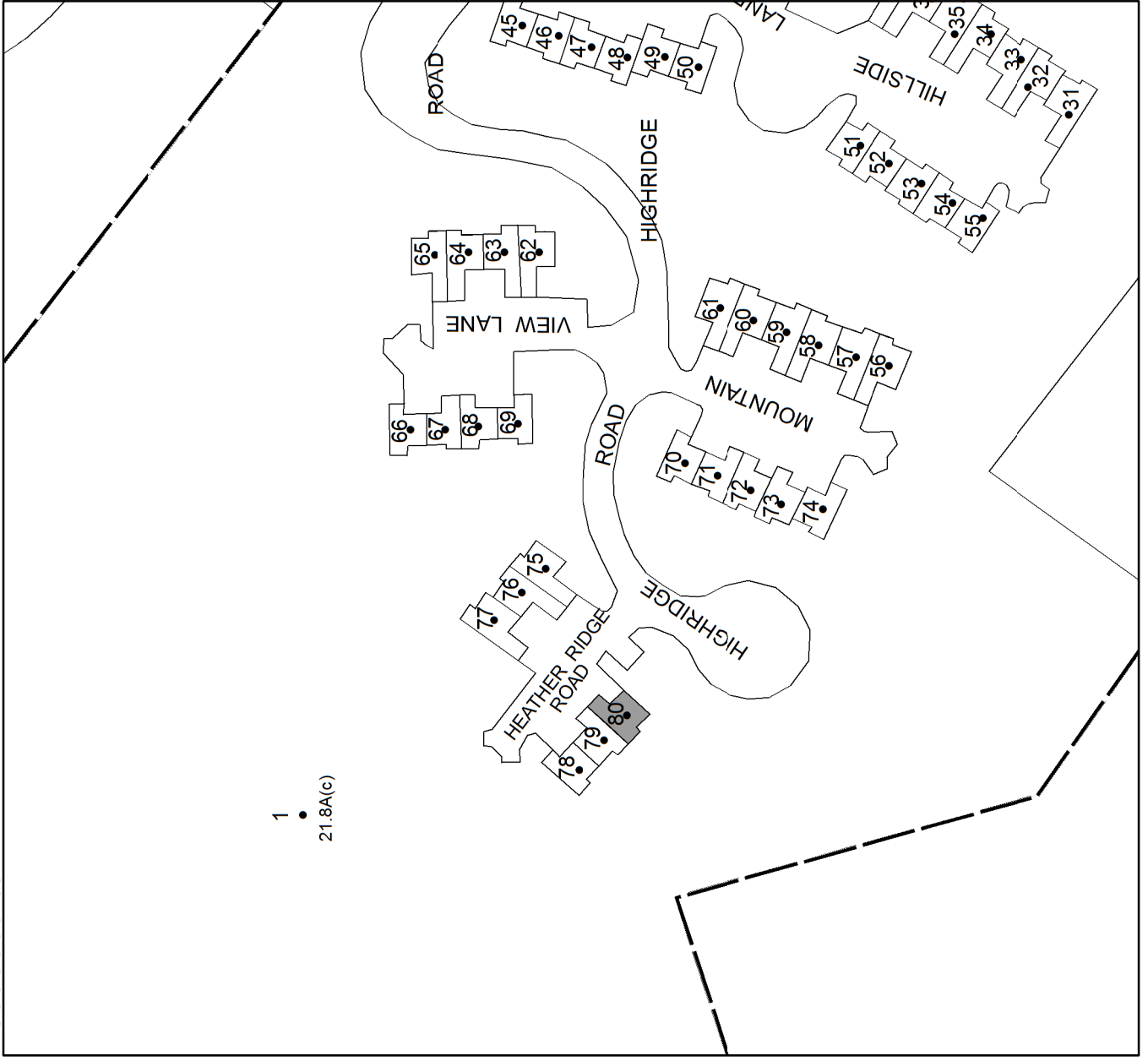
Acres: 0.02

Front: 0

Depth: 0



Current Owner:  
Assessed to: VALLEY SERVICES INC.



**Parcel # 177**

**TOWN OF: WAWARSING**

**SBL: 83.77-4-13**

**Property Class: 210**  
**One Family Year**

**Location: 8 WESTWOOD AVE**

**Oldest Year of Tax: 2015 G**

**Amount: \$ 28,916**

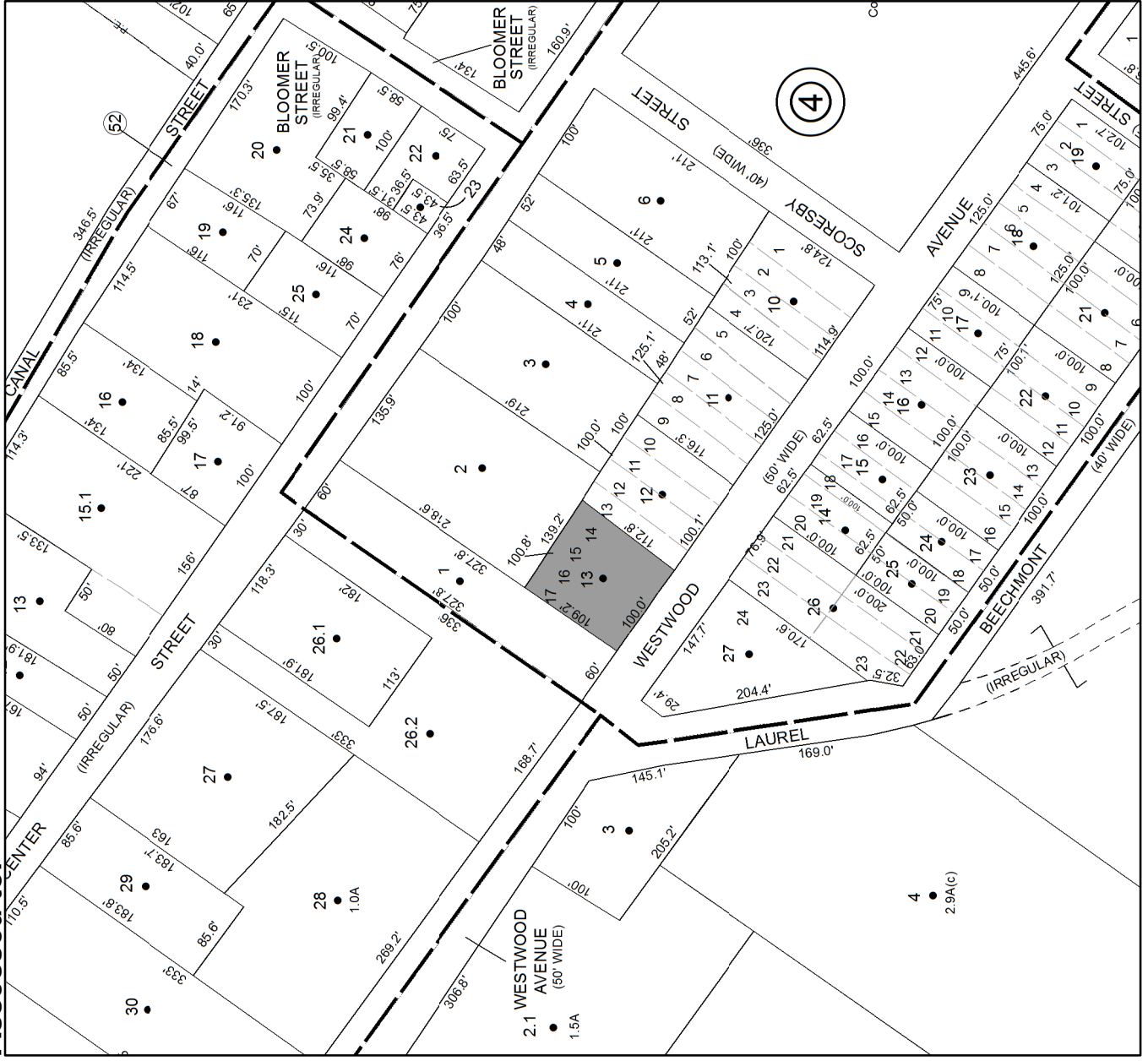
**Acres: 0.25**

**Front: 0**

**Depth: 0**



**Current Owner:**  
**Assessed to: EGAN WARREN J EGAN MARIE R**



**Parcel # 178**

**TOWN OF: WAWARSING**

**SBL: 83.77-6-14**

**Property Class: 220**  
Two Family Year

**Location: 19 PARK ST**

**Oldest Year of Tax: 2012 G**

**Amount: \$ 70,561**

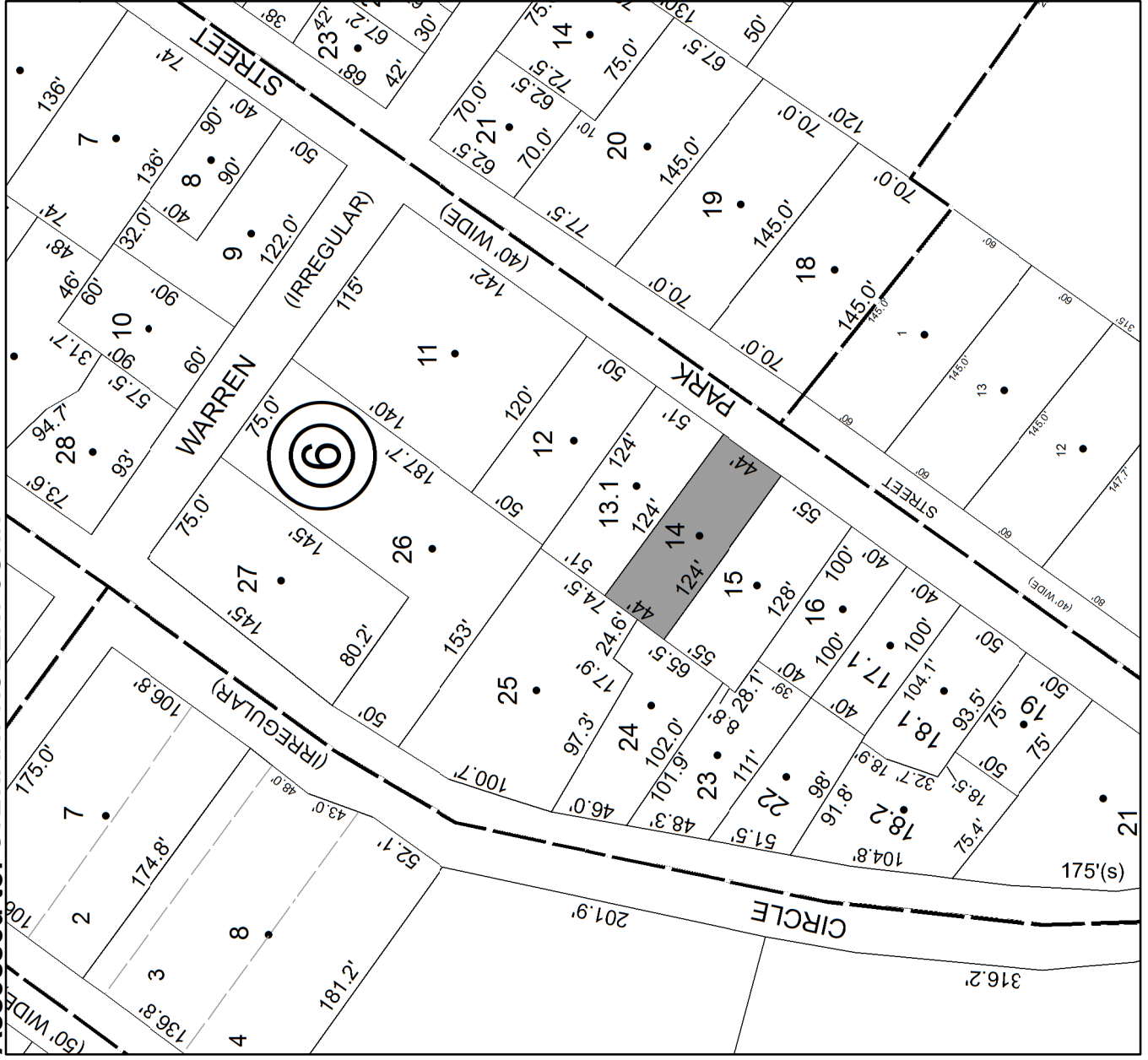
**Acres: 0.12**

**Front: 0**

**Depth: 0**



**Current Owner: STEWART ROBERT JOHN**  
**Assessed to: STEWART ROBERT JOHN**





**Parcel # 179**

**TOWN OF: WAWARSING**

**SBL: 91.22-1-12**

**Property Class: 311  
Residential Vacant Land**

**Location: 151 CENTER ST**


**Oldest Year of Tax: 2015 G**

**Amount: \$ 3,923**

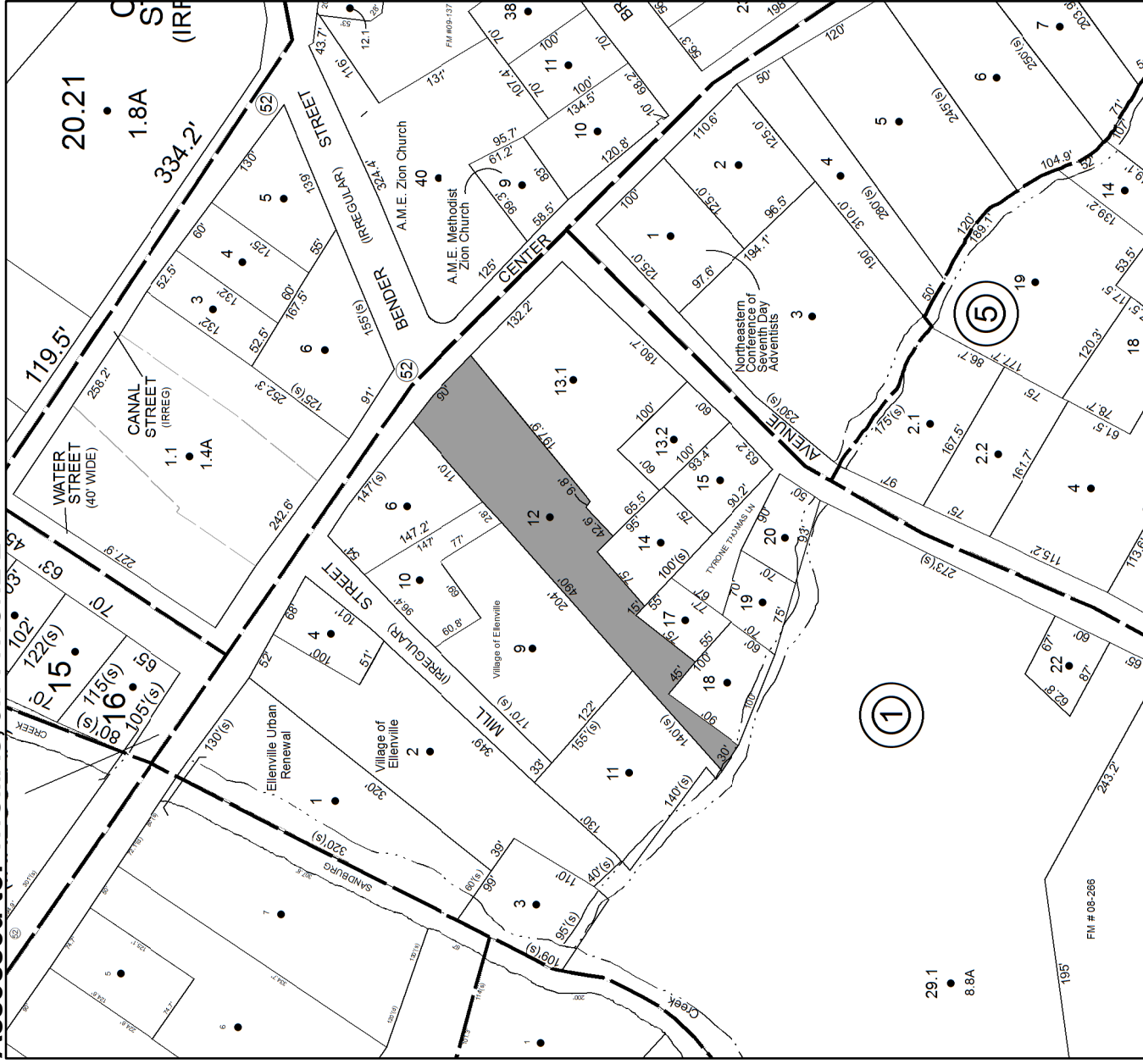
**Acres: 0.68**

**Front: 0**

**Depth: 0**



**Current Owner:  
Assessed to: THOMAS, JR TYRONE E**



**Parcel # 180**

**TOWN OF: WAWARSING**

**SBL: 91.22-1-14**

**Property Class: 220**  
**Two Family Year**

**Location: 13 TYRONE THOMAS LN**

**Oldest Year of Tax: 2015 G**

**Amount: \$ 19,855**

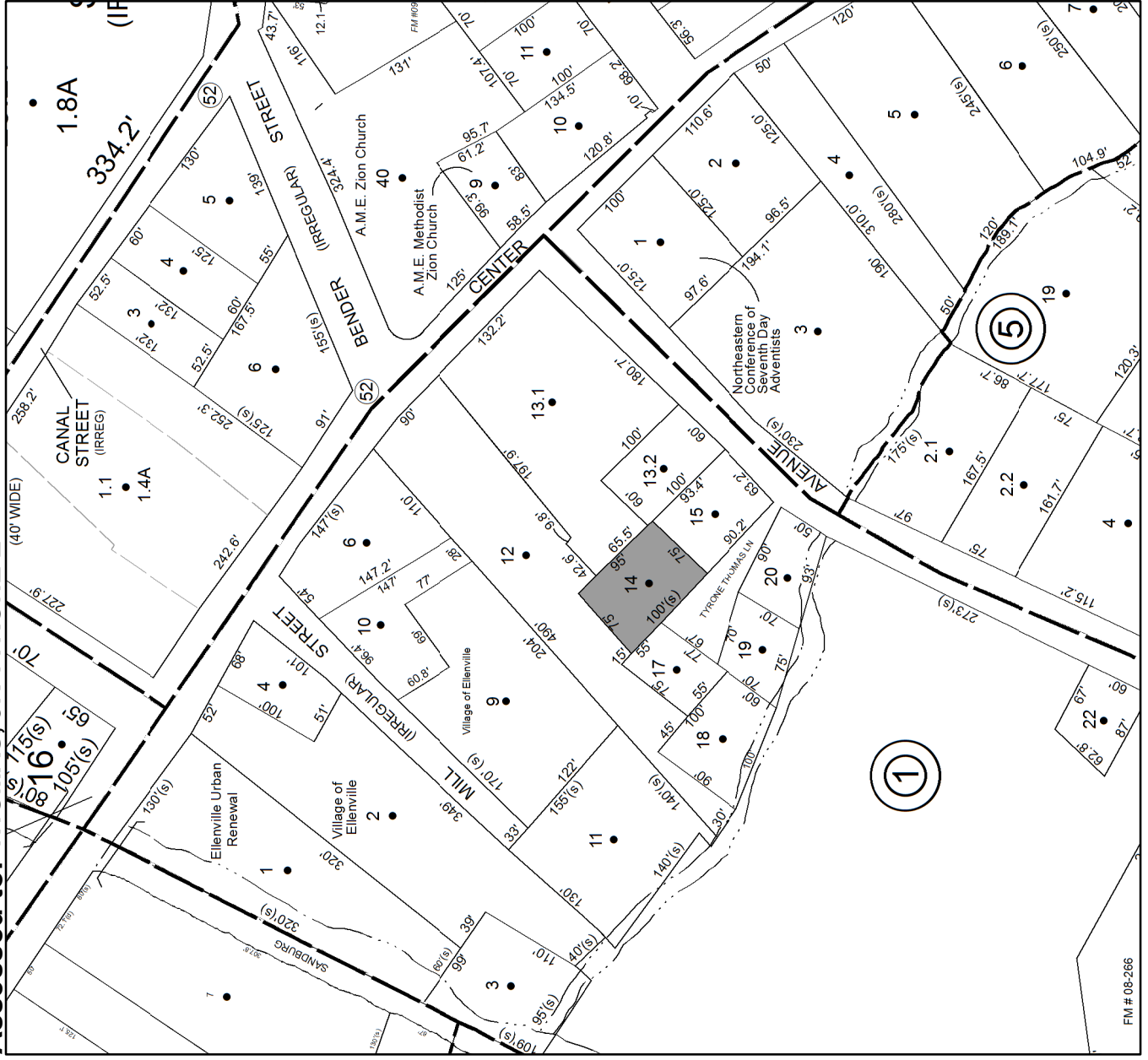
**Acres: 0.16**

**Front: 0**

**Depth: 0**



**Current Owner:**  
**Assessed to: THOMAS, JR TYRONE E**





**Parcel # 181**

**TOWN OF: WAWARSING**

**SBL: 91.22-3-31**

**Property Class: 330**

**Vacant Land Located in Commercial Areas**

**Location: PINE ST**

**Oldest Year of Tax: 2014 G**

**Amount: \$ 2,239**

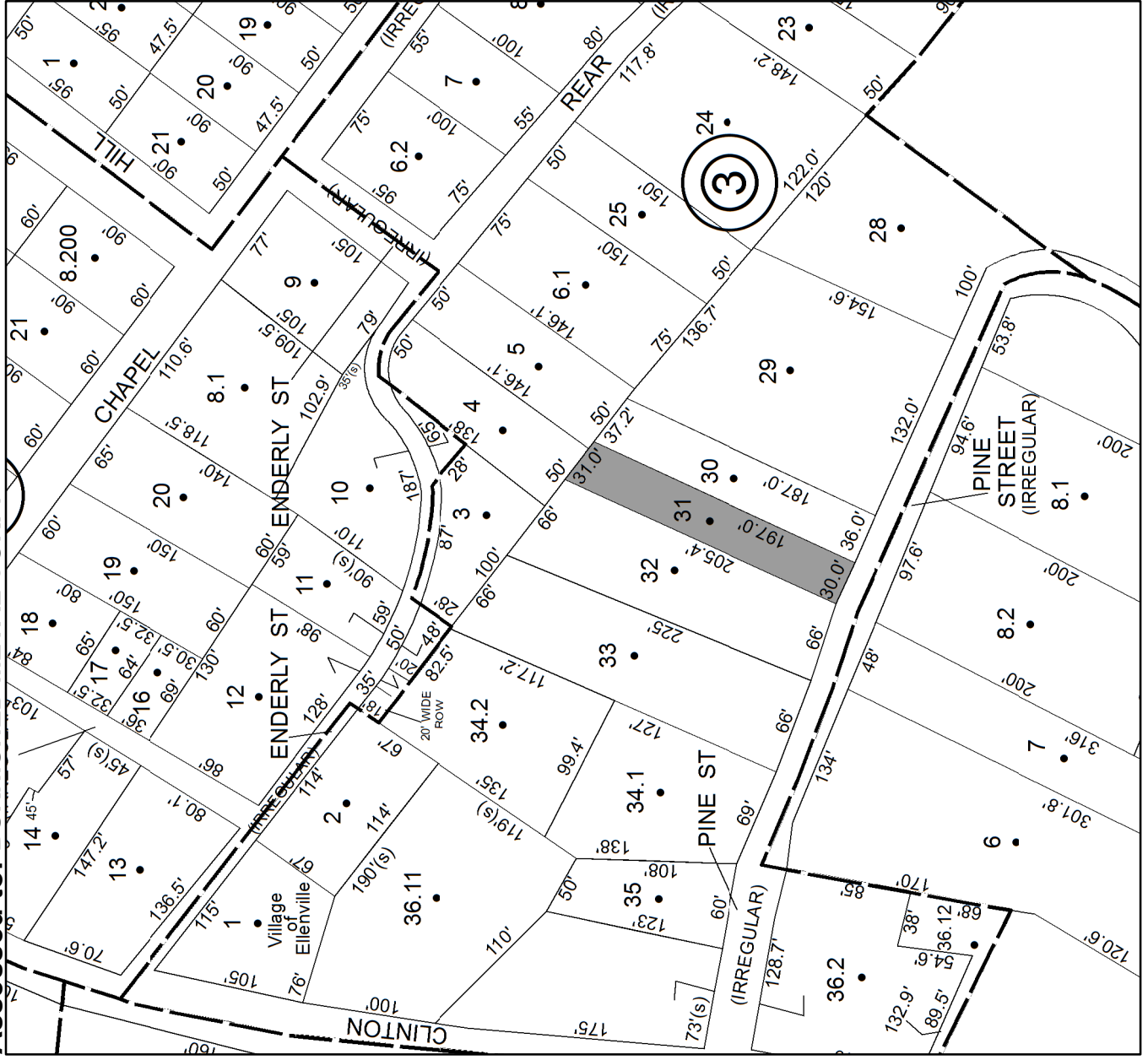
**Acres: 0.15**

**Front: 0**

**Depth: 0**

**No Image Available**

**Current Owner:  
Assessed to: BURNISHED METAL CORP.**



**Parcel # 182**

**TOWN OF: WAWARSING**

**SBL: 91.87-3-18**

**Property Class: 210**  
**One Family Year**

**Location: 27 ROSLYN ST**

**Oldest Year of Tax: 2015 G**

**Amount: \$ 36,813**

**Acres: 0.18**

**Front: 0**

**Depth: 0**



**Current Owner:  
Assessed to: THOBEN ALEXANDER R**



**Parcel # 183**

**TOWN OF: WAWARSING**

**SBL: 91.87-3-27**

**Property Class: 210**  
**One Family Year**

**Location: 33-39 ELM ST**

**Oldest Year of Tax: 2015 G**

**Amount: \$ 62,373**

**Acres: 0.76**

**Front: 0**

**Depth: 0**



**Current Owner: HARRY BIENEFELD PSP**  
**Assessed to: JARGOWSKY MYRNA**



# Parcel # 184

TOWN OF: WAWARSING

SBL: 66.4-2-38

Property Class: 314

Rural Vacant Lots of 10 Acres or Less

Location: SUNSET AVE

Oldest Year of Tax: 2015 G

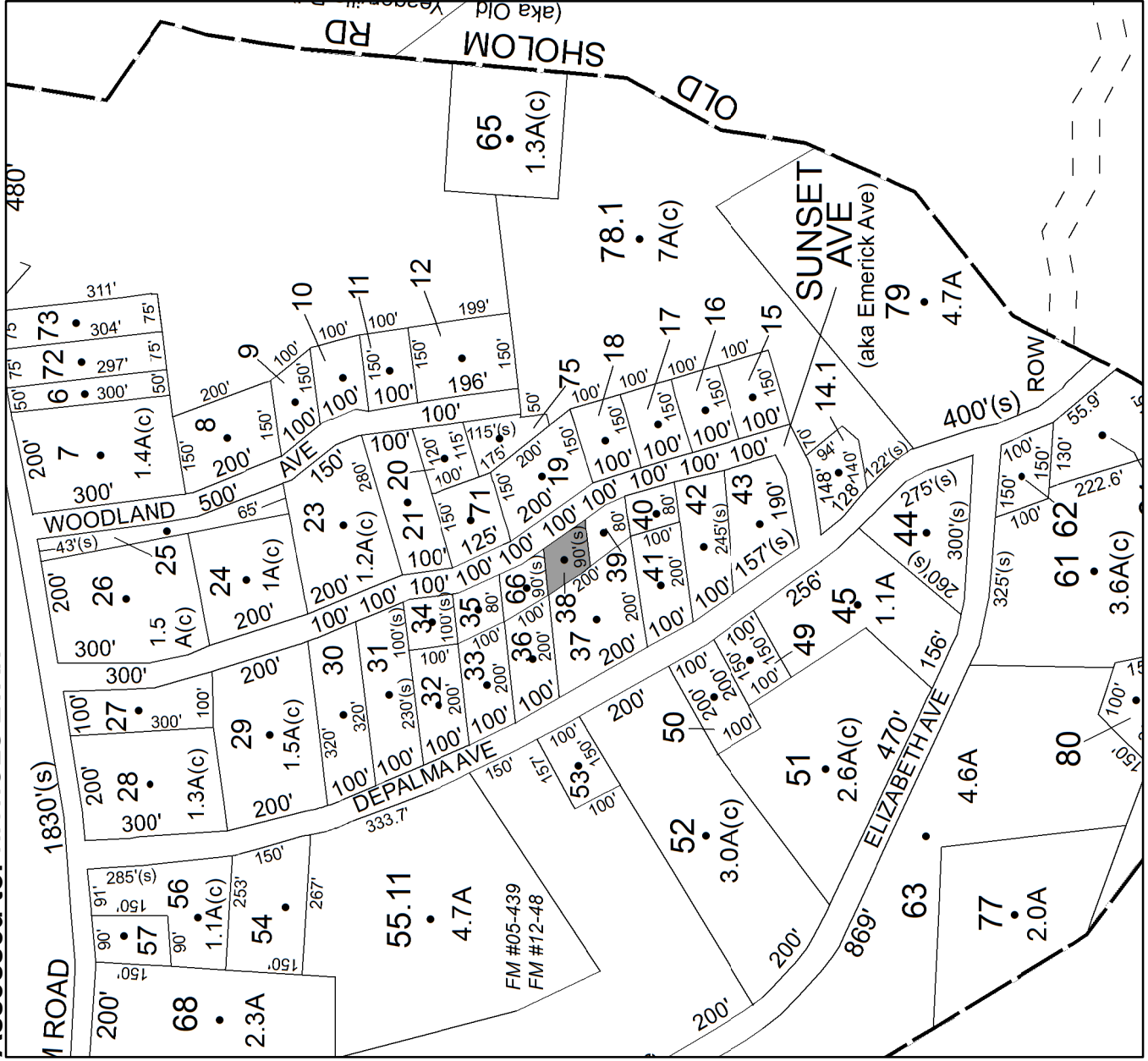
Amount: \$ 980

Acres: 0.18

Front: 0

Depth: 0

Current Owner:  
Assessed to: NICHOLS EVAN



No Image  
Available



**Parcel # 185**

**TOWN OF: WAWARSING**

**SBL: 66.4-2-39**

**Property Class: 314**

**Rural Vacant Lots of 10 Acres or Less**

**Location: SUNSET AVE**


**Oldest Year of Tax: 2015 G**

**Amount: \$ 843**

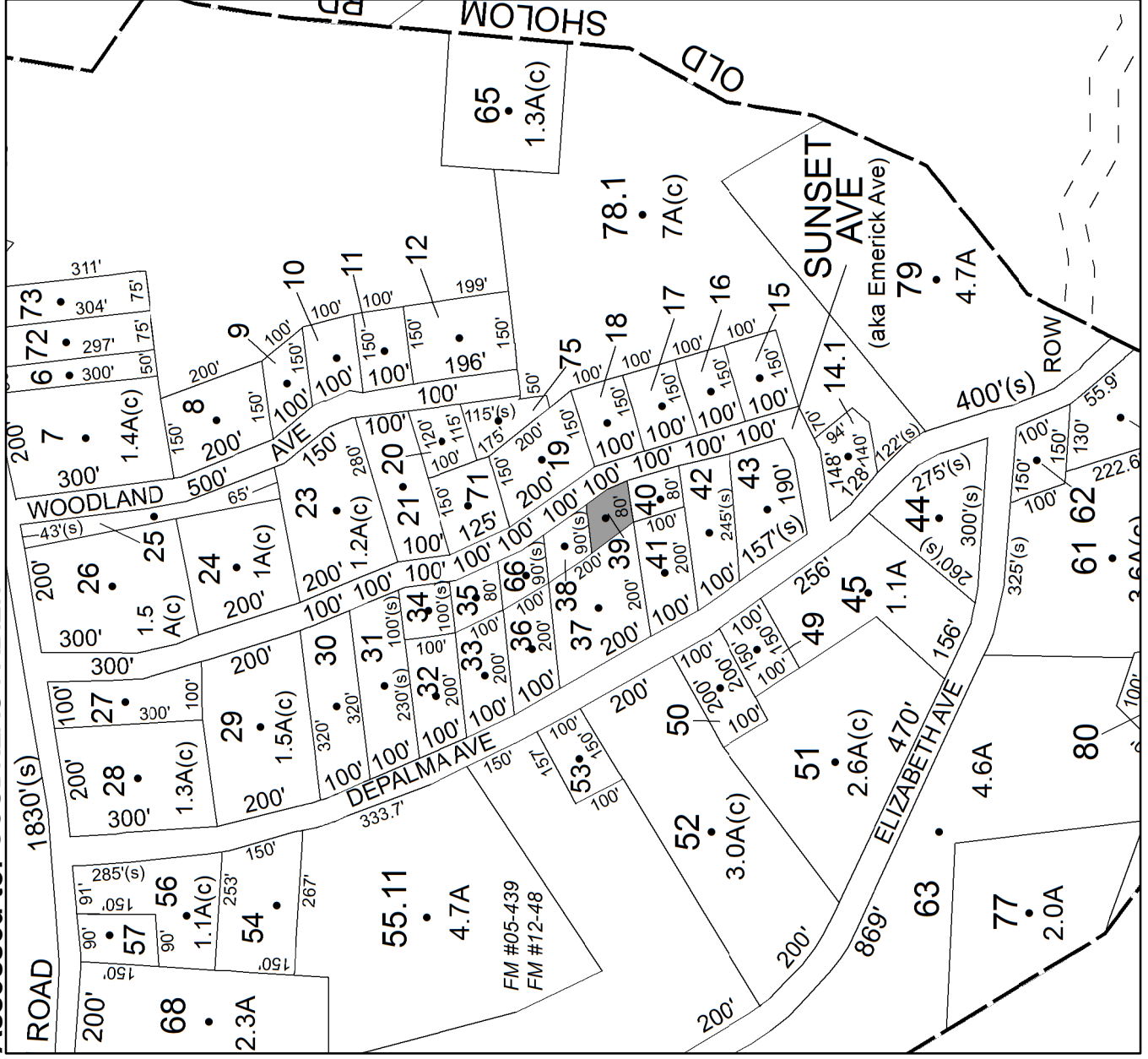
**Acres: 0.17**

**Front: 0**

**Depth: 0**



**Current Owner:  
Assessed to: GOUDREAU FABIEN**





# Parcel # 186

TOWN OF: WAWARSING

SBL: 66.4-2-40

Property Class: 314

Rural Vacant Lots of 10 Acres or Less

Location: SUNSET AVE

Oldest Year of Tax: 2015 G

Amount: \$ 843

Acres: 0.17

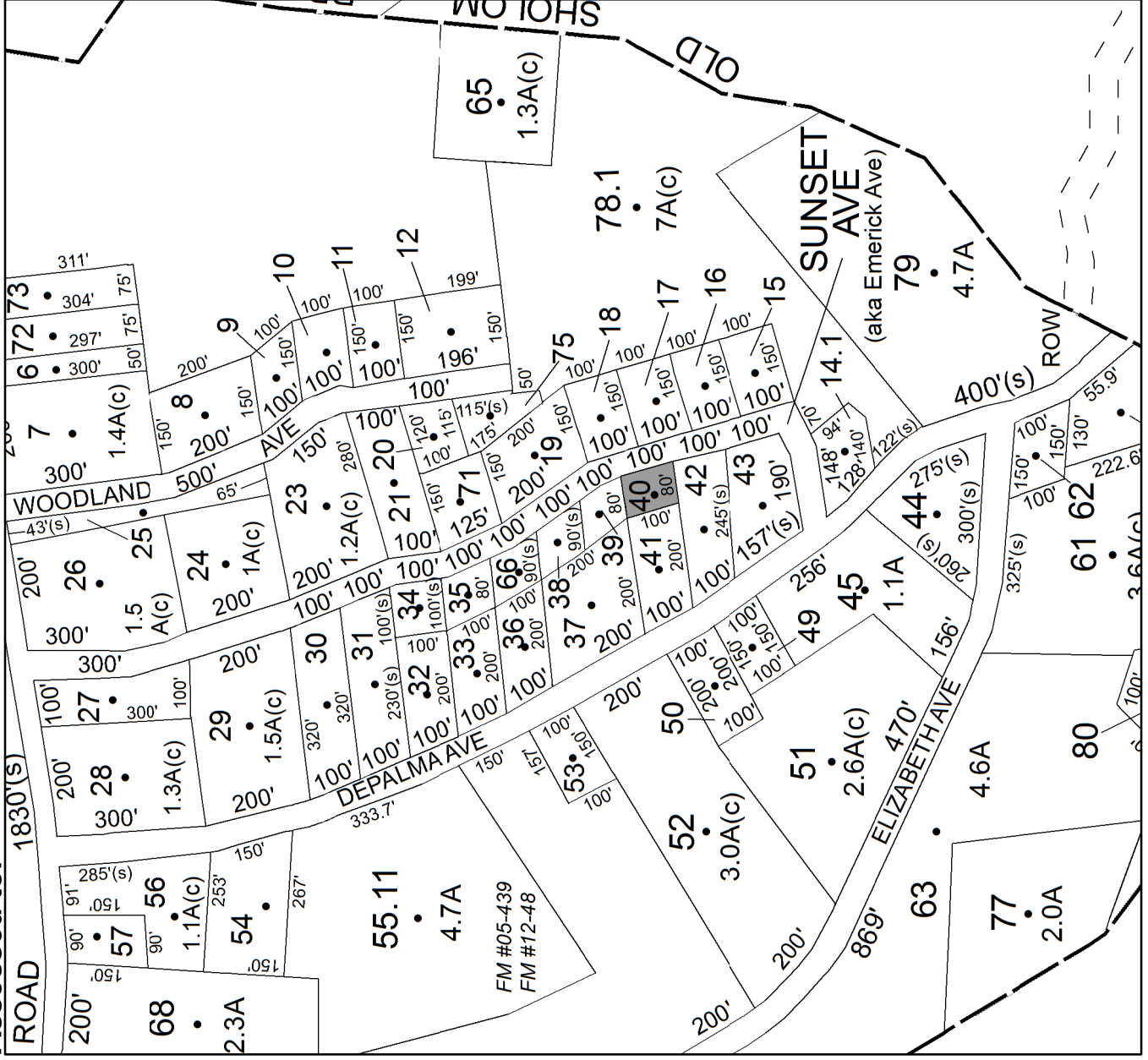
Front: 0

Depth: 0

**No Image Available**

Current Owner:

Assessed to: GOUDREAU FABIEN



# Parcel # 187

TOWN OF: WAWARSING

SBL: 66.4-2-58

Property Class: 312

Residential Land Including a Small Improvement

Location: 36 SHOLAM RD


Oldest Year of Tax: 2014 G

Amount: \$ 6,876

Acres: 1.6

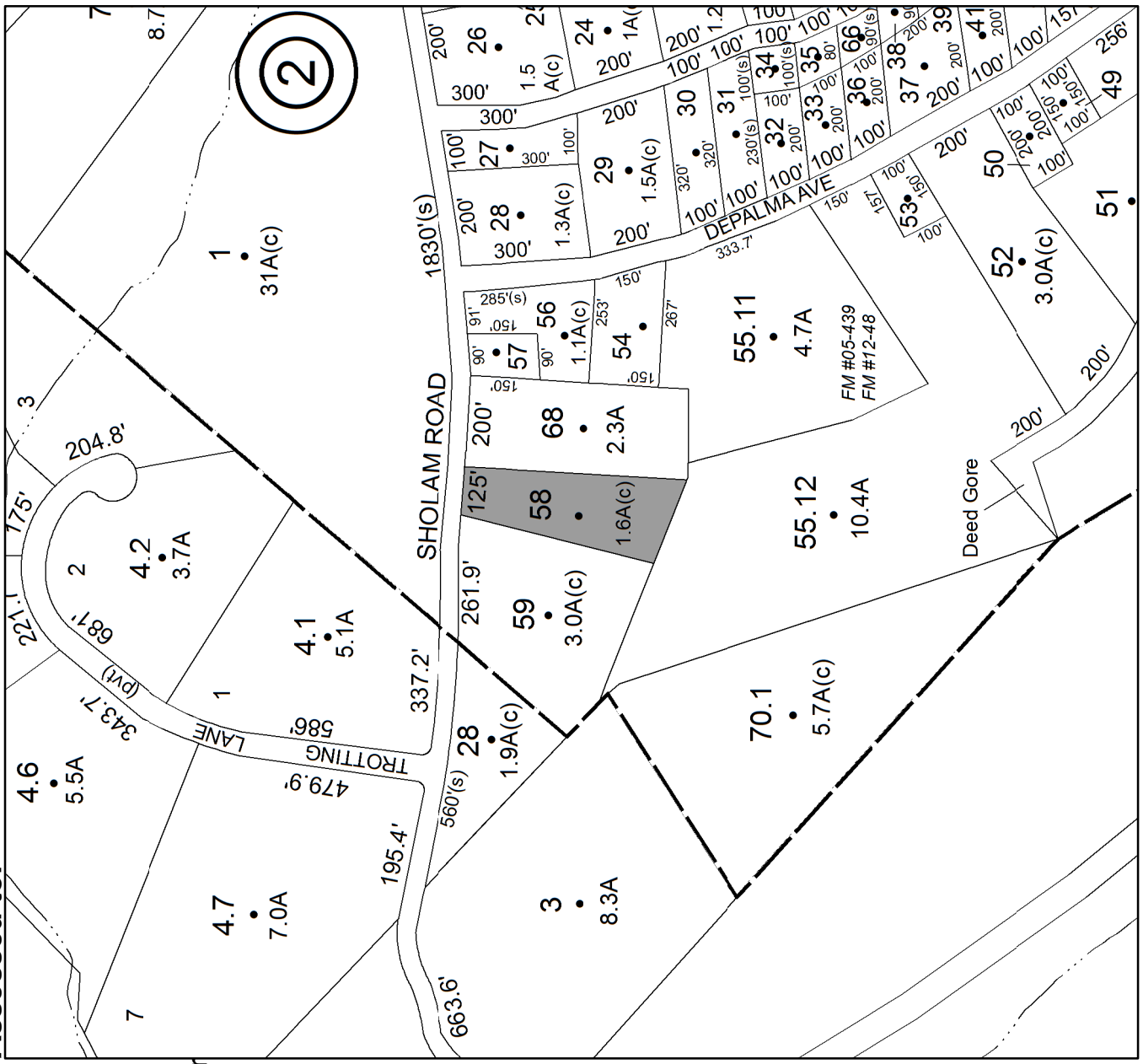
Front: 0

Depth: 0



Current Owner:

Assessed to: WELLS DOROTHY MARIE



**Parcel # 188**

**TOWN OF: WAWARSING**

**SBL: 66.4-2-71**

**Property Class: 314**  
**Rural Vacant Lots of 10 Acres or Less**

**Location: SUNSET AVE**

**Oldest Year of Tax: 2013 G**

**Amount: \$ 3,143**

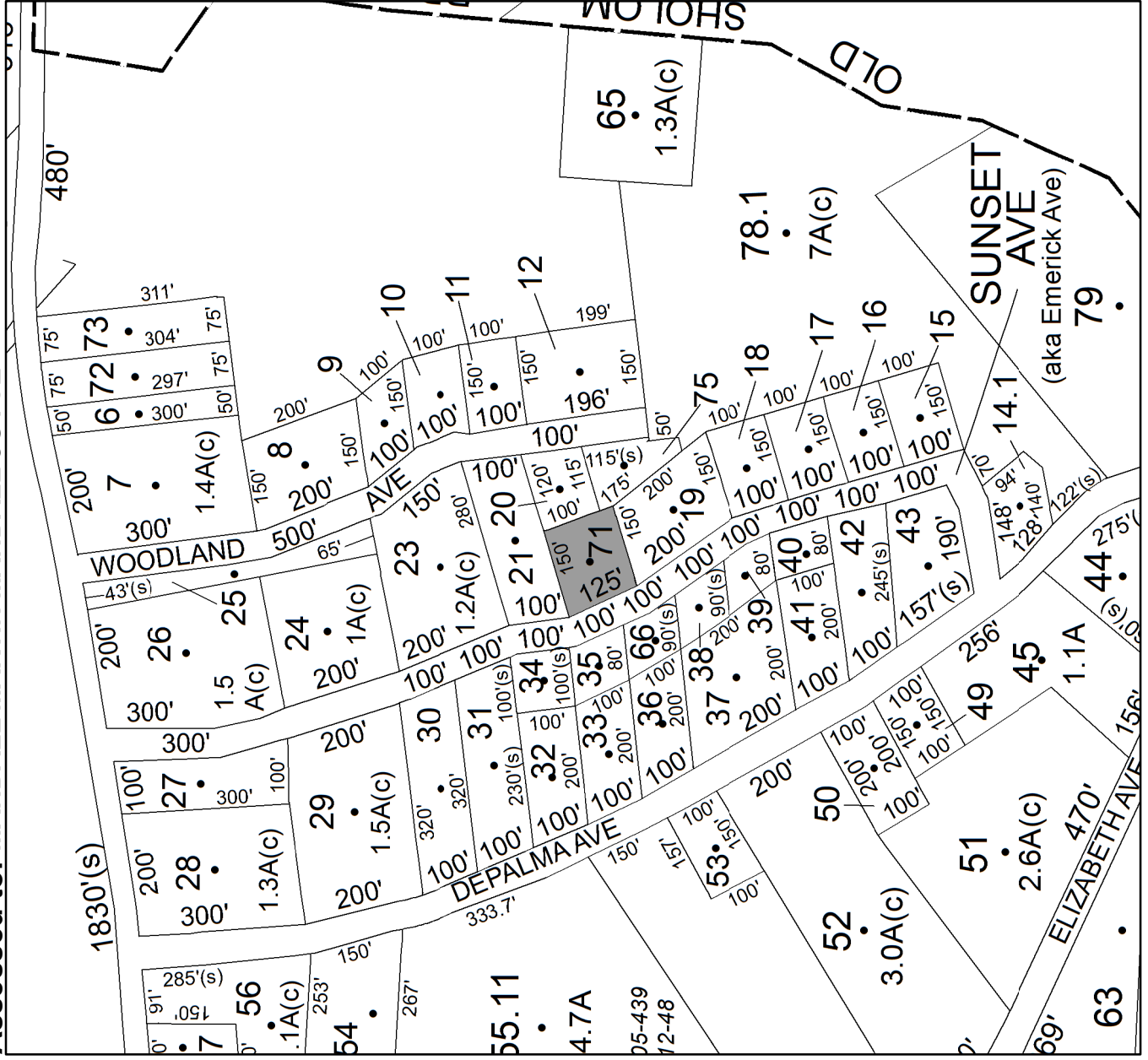
**Acres: 0.5**

**Front: 0**

**Depth: 0**

**No Image Available**

**Current Owner: COUNTY OF ULSTER**  
**Assessed to: MANDALL MARTIN MANDALL JOYCE**



**Parcel # 189**

**TOWN OF: WAWARSING**

**SBL: 66.4-2-74**

**Property Class: 314**  
**Rural Vacant Lots of 10 Acres or Less**

**Location: SHOLAM RD**

**Oldest Year of Tax: 2015 G**

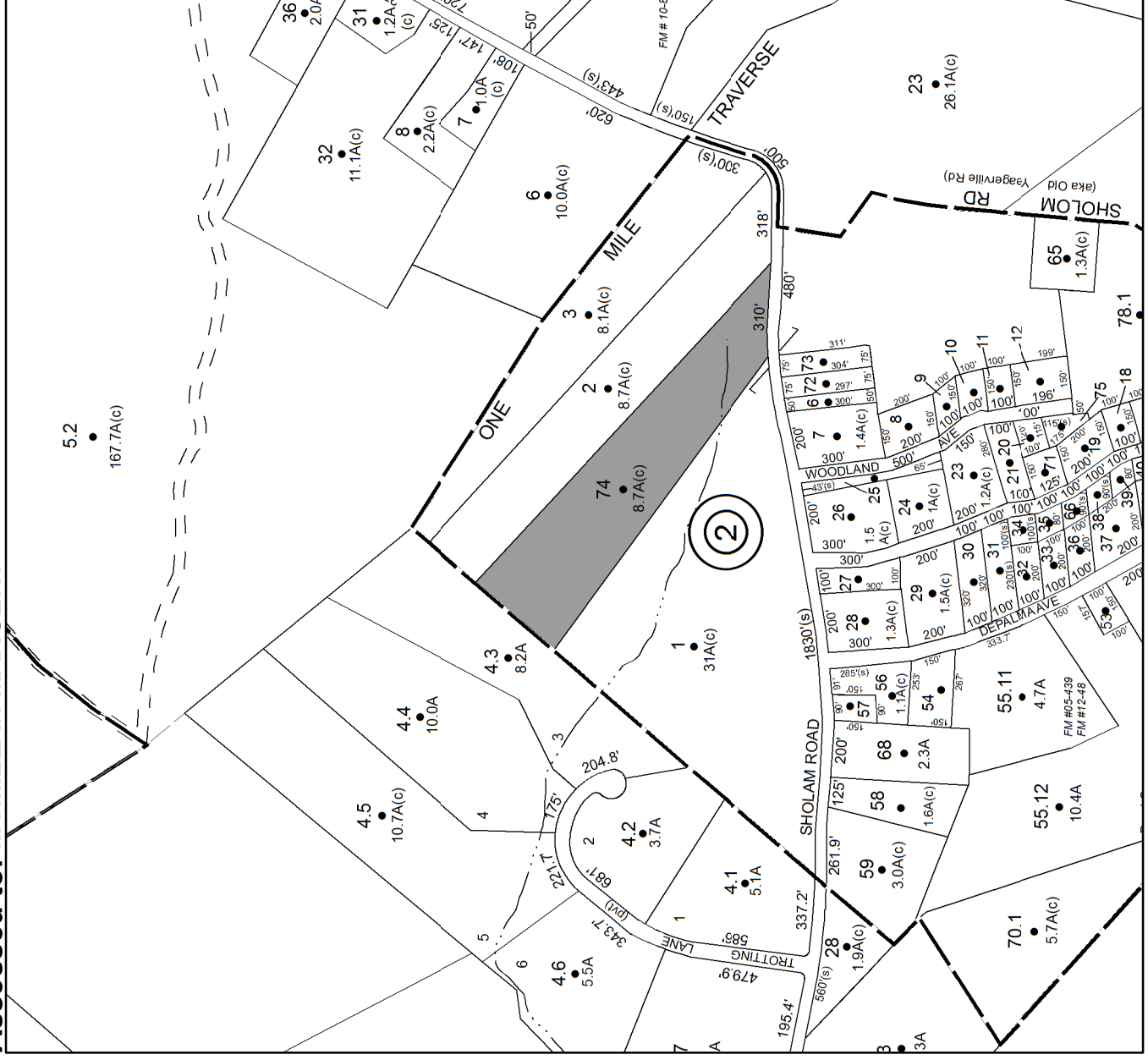
**Amount: \$ 4,257**

**Acres: 8.7**

**Front: 0**

**Depth: 0**

**Current Owner:**  
**Assessed to: MCMILLAN MARGERIE**



**No Image  
Available**

# Parcel # 190

TOWN OF: WAWARSING

SBL: 73.2-2-7

Property Class: 314

Rural Vacant Lots of 10 Acres or Less

Location: CAMP RD

Oldest Year of Tax: 2014 G

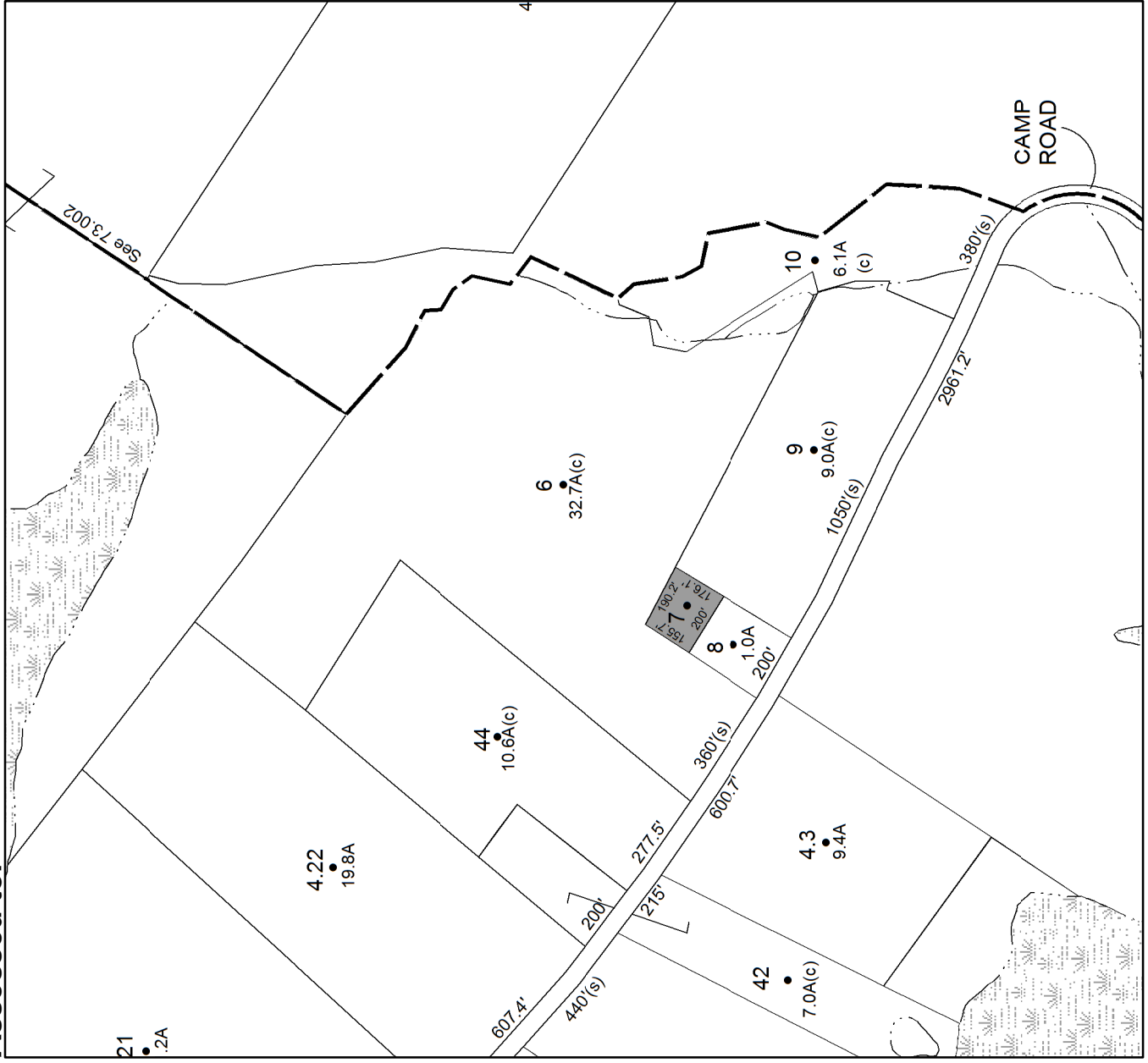
Amount: \$ 1,473

Acres: 0.74

Front: 0

Depth: 0

Current Owner: COUNTY OF ULSTER  
Assessed to: BILYNSKY WALTER



**No Image  
Available**



# Parcel # 191

TOWN OF: WAWARSING

SBL: 73.3-1-9

Property Class: 280  
Multiple Residences

Location: 1643 BRIGGS HWY EXT

Oldest Year of Tax: 2014 G

Amount: \$ 36,426

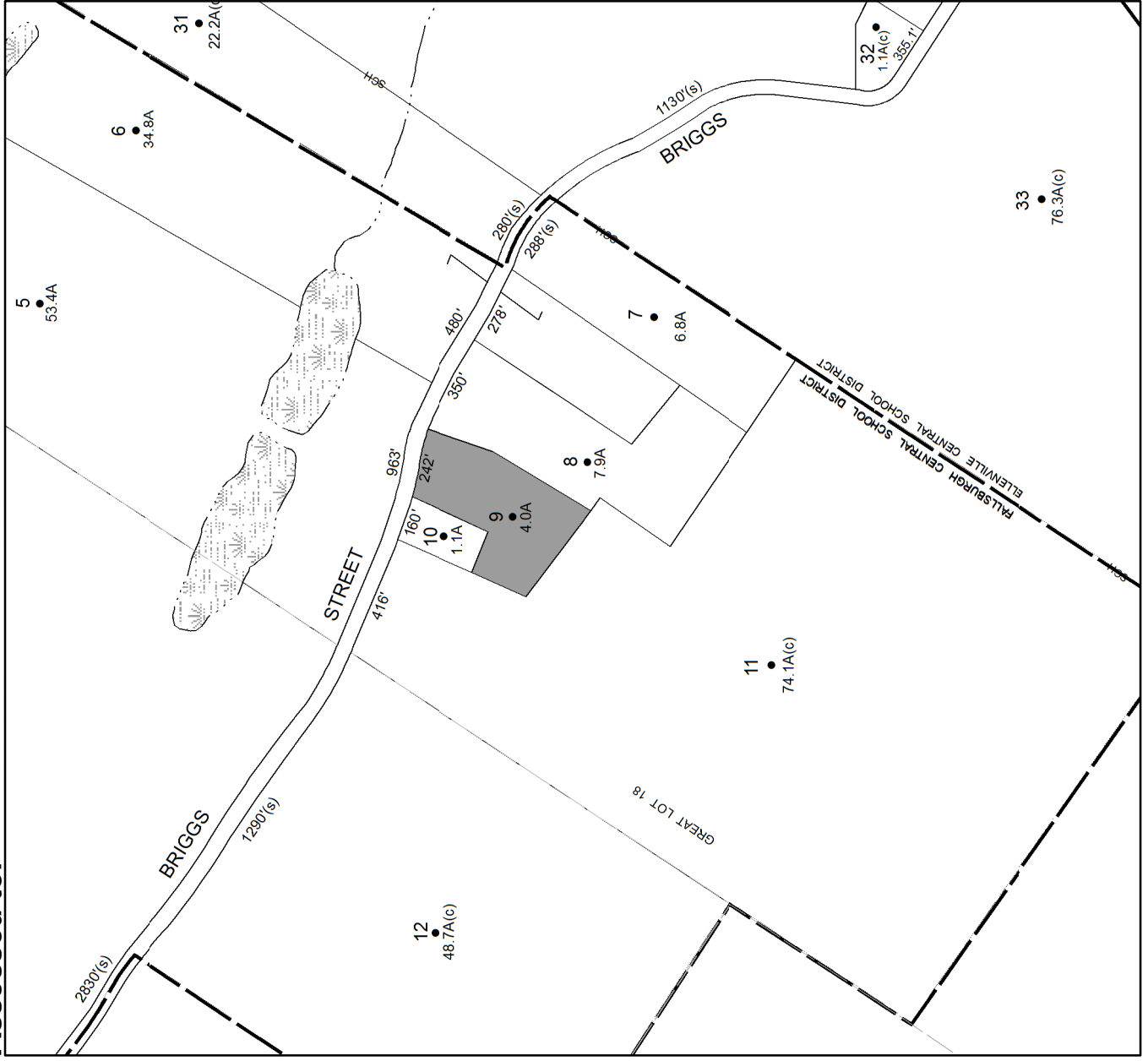
Acres: 4

Front: 0

Depth: 0



Current Owner: COUNTY OF ULSTER  
Assessed to: CARUSO JOSEPH CARUSO ALBERTA



**Parcel # 192**

**TOWN OF: WAWARSING**

**SBL: 73.3-2-35**

**Property Class: 210**  
**One Family Year**

**Location: 1808 W OLD GREENFIELD RD**

**Oldest Year of Tax: 2015 G**

**Amount: \$ 20,597**

**Acres: 3**

**Front: 0**

**Depth: 0**



**Current Owner:**  
**Assessed to: HAIRSTON JASON E**



**Parcel # 193**

**TOWN OF: WAWARSING**

**SBL: 74.2-1-63**

**Property Class: 425**  
Bar

**Location: 665 RT 55**


**Oldest Year of Tax: 2012 G**

**Amount: \$ 23,328**

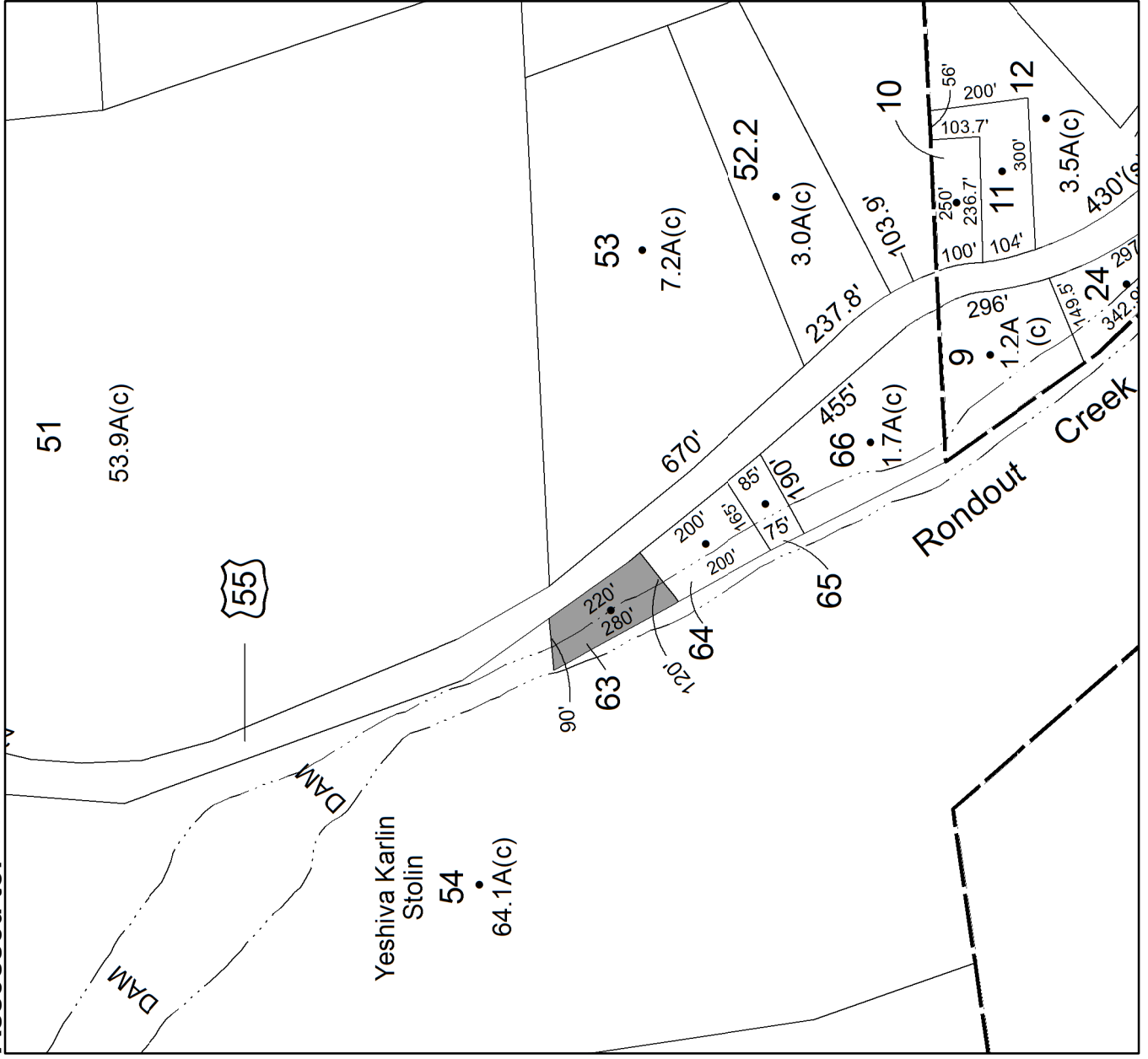
**Acres: 0.58**

**Front: 0**

**Depth: 0**



**Current Owner:**  
**Assessed to: SOSIS SHIRLEY A**



**Parcel # 194**

**TOWN OF: WAWARSING**

**SBL: 74.3-1-3**

**Property Class: 314**

**Rural Vacant Lots of 10 Acres or Less**

**Location: ULSTER HEIGHTS RD**

**Oldest Year of Tax: 2015 G**

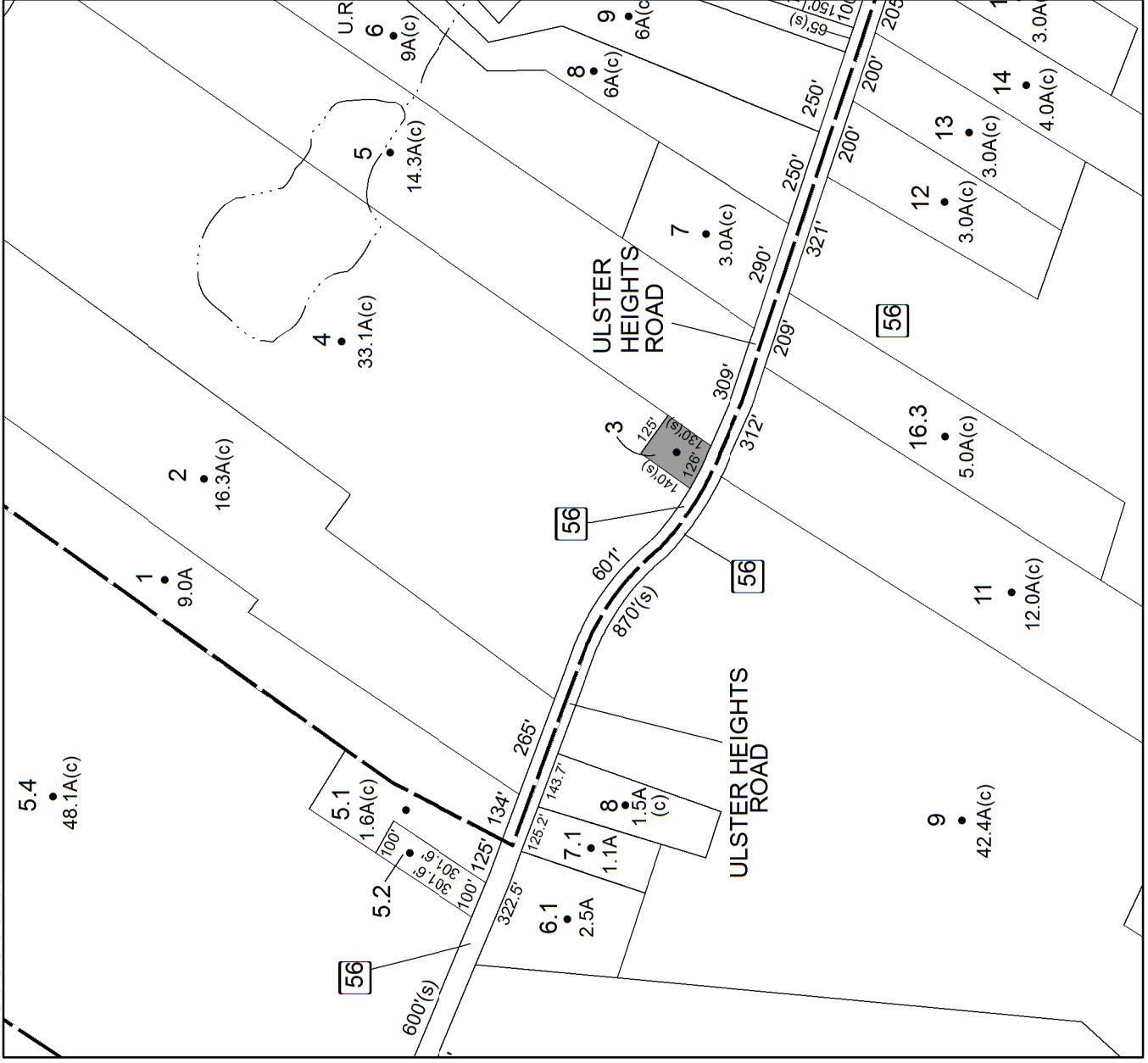
**Amount: \$ 1,060**

**Acres: 0.38**

**Front: 0**

**Depth: 0**

**Current Owner:  
Assessed to: SCHNEIDER LEON P SCHNEIDER BETTY**



**No Image  
Available**



**Parcel # 195**

**TOWN OF: WAWARSING**

**SBL: 74.3-1-48**

**Property Class: 210**  
One Family Year

**Location: 126 SHERMAN RD**

**Oldest Year of Tax: 2015 G**

**Amount: \$ 13,387**

**Acres: 1**

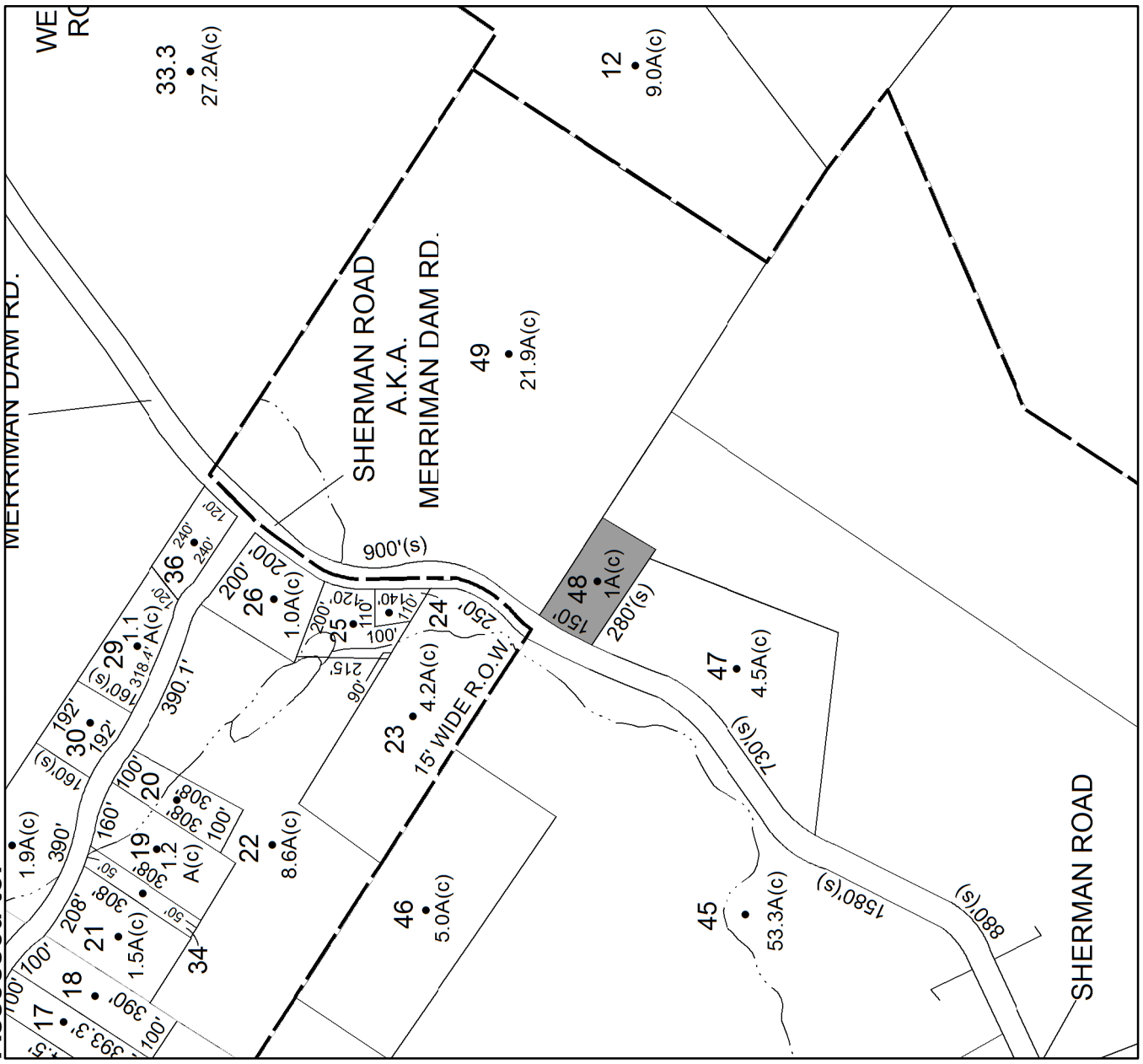
**Front: 0**

**Depth: 0**



**Current Owner:**

**Assessed to: ALBERT PAUL ALBERT MICHELLE**





# Parcel # 196

TOWN OF: WAWARSING

SBL: 74.3-2-16.500

Property Class: 314

Rural Vacant Lots of 10 Acres or Less

Location: 118 WEISER RD


Oldest Year of Tax: 2015 G

Amount: \$ 5,774

Acres: 4.6

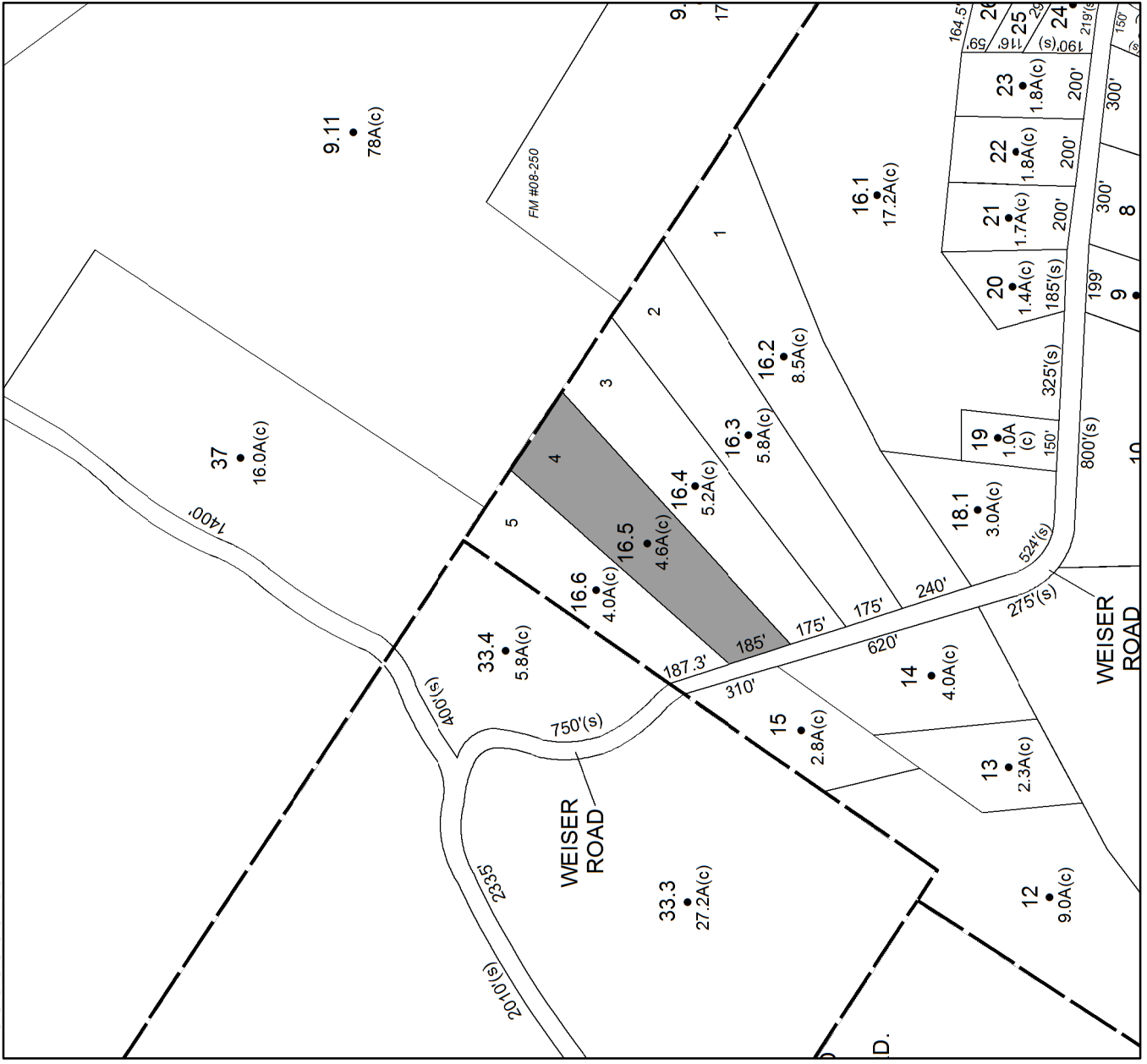
Front: 0

Depth: 0



Current Owner:

Assessed to: OGELSBY DONALD B OGELSBY SANDRA J



# Parcel # 197

TOWN OF: WAWARSING

SBL: 74.3-3-47

Property Class: 433

Auto Body, Tire Shops, Other Related Auto Sale

Location: 1283 ULSTER HEIGHTS RD

Oldest Year of Tax: 2014 G

Amount: \$ 7,833

Acres: 0.14

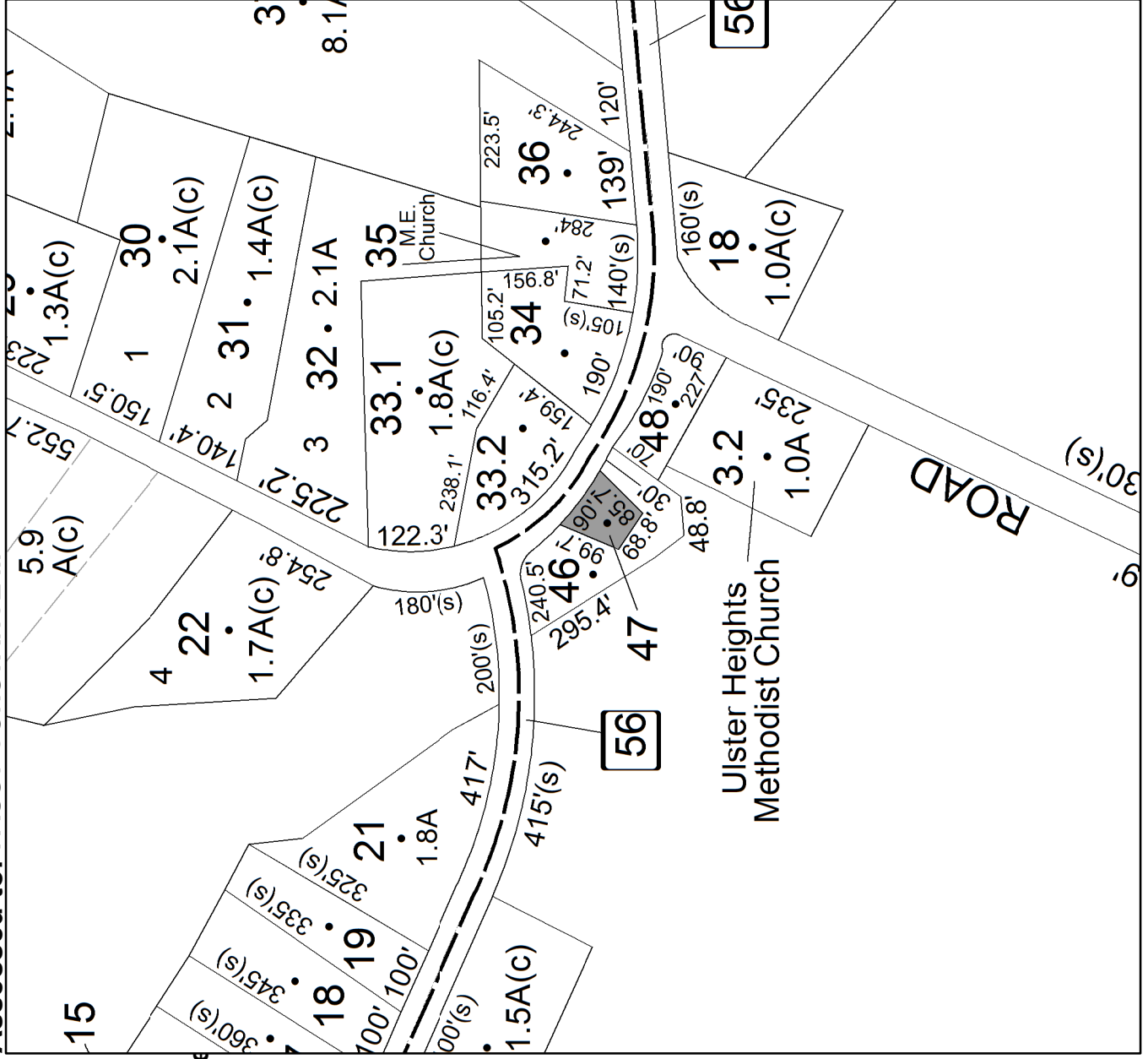
Front: 0

Depth: 0



Current Owner:

Assessed to: FAUST CONSTANCE M



# Parcel # 198

TOWN OF: WAWARSING

SBL: 75.4-1-60.100

Property Class: 314

Rural Vacant Lots of 10 Acres or Less

Location: VERNOOY DR

Oldest Year of Tax: 2012 G

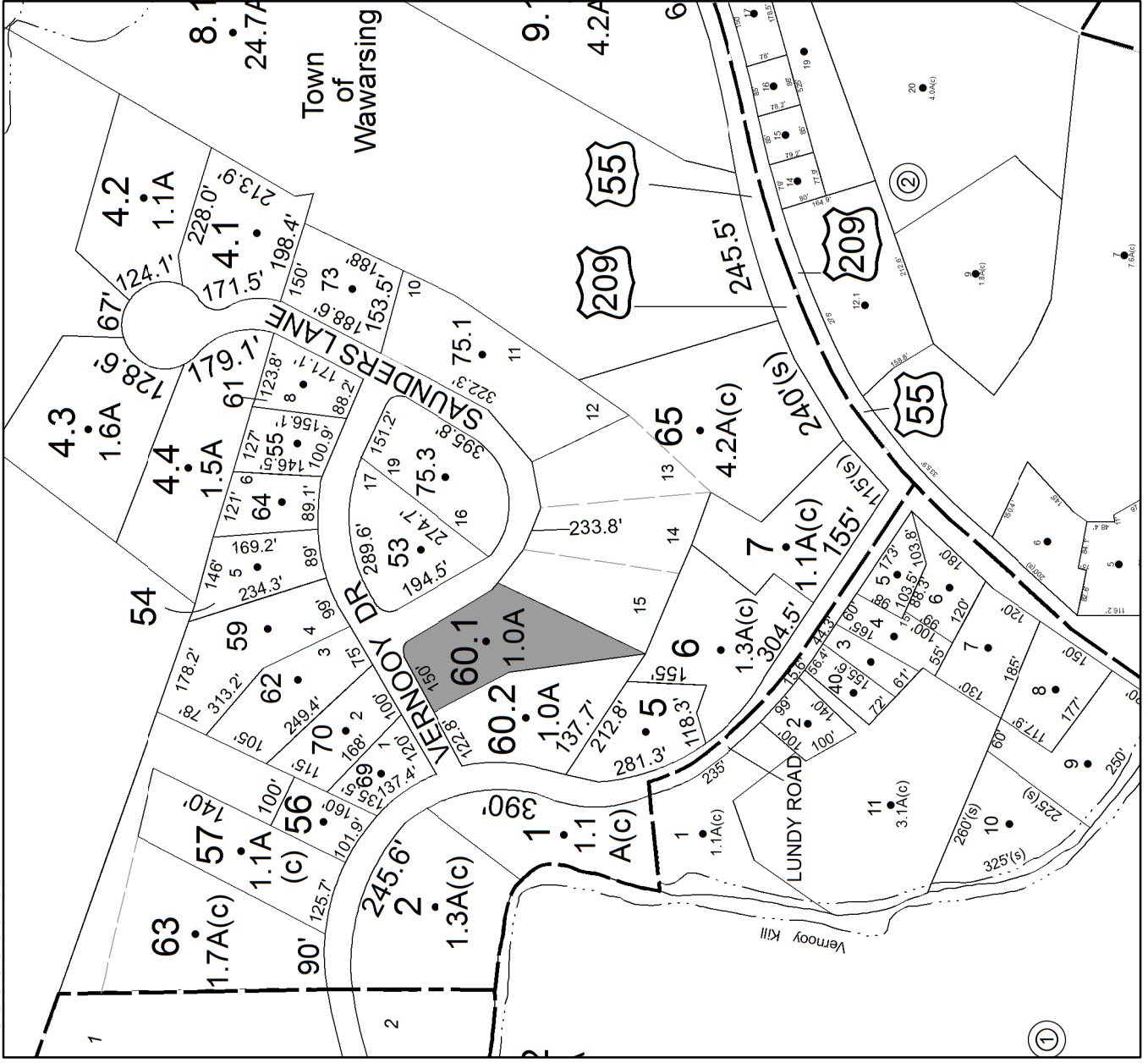
Amount: \$ 6,061

Acres: 1

Front: 0

Depth: 0

Current Owner: COUNTY OF ULSTER  
Assessed to: TSO JOSEPH TSO LANA



No Image  
Available

# Parcel # 199

TOWN OF: WAWARSING

SBL: 75.82-1-10

Property Class: 210  
One Family Year

Location: 7031 RT 209

Oldest Year of Tax: 2015 G

Amount: \$ 10,028

Acres: 0.8

Front: 0

Depth: 0



Current Owner: TOMPKINS NANCY  
Assessed to: TOMPKINS NANCY





**Parcel # 200**

**TOWN OF: WAWARSING**

**SBL: 76.3-1-37**

**Property Class: 314**

**Rural Vacant Lots of 10 Acres or Less**

**Location: BROOKS DR**

**Oldest Year of Tax: 2014 G**

**Amount: \$ 1,740**

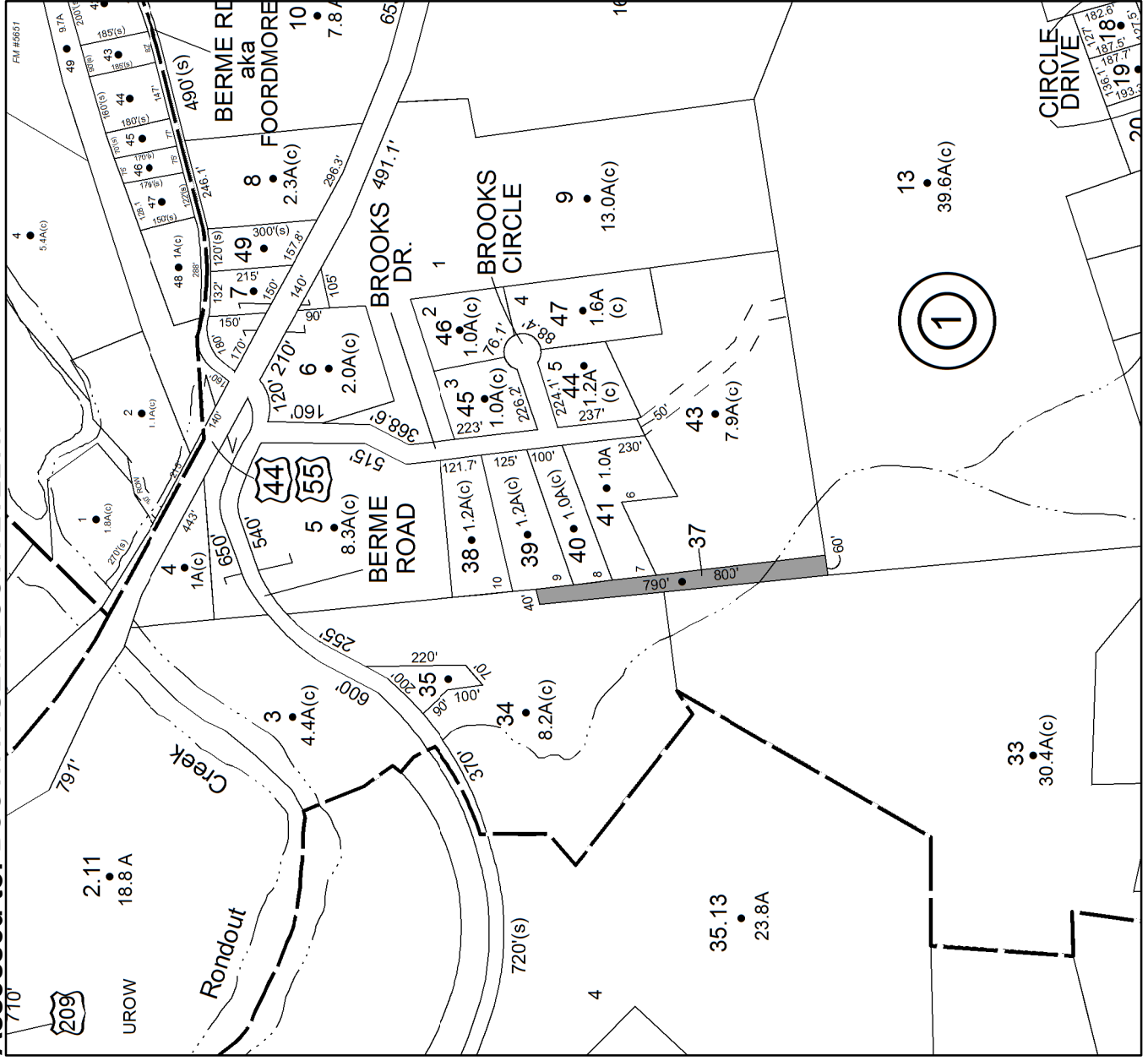
**Acres: 0**

**Front: 60**

**Depth: 800**

**No Image  
Available**

**Current Owner: COUNTY OF ULSTER  
Assessed to: BOOTH PAUL M BOOTH EVELYN**





**Parcel # 201**

**TOWN OF: WAWARSING**

**SBL: 76.13-5-30**

**Property Class: 311**  
**Residential Vacant Land**

**Location: MAPLE AVE**

**Oldest Year of Tax: 2013 G**

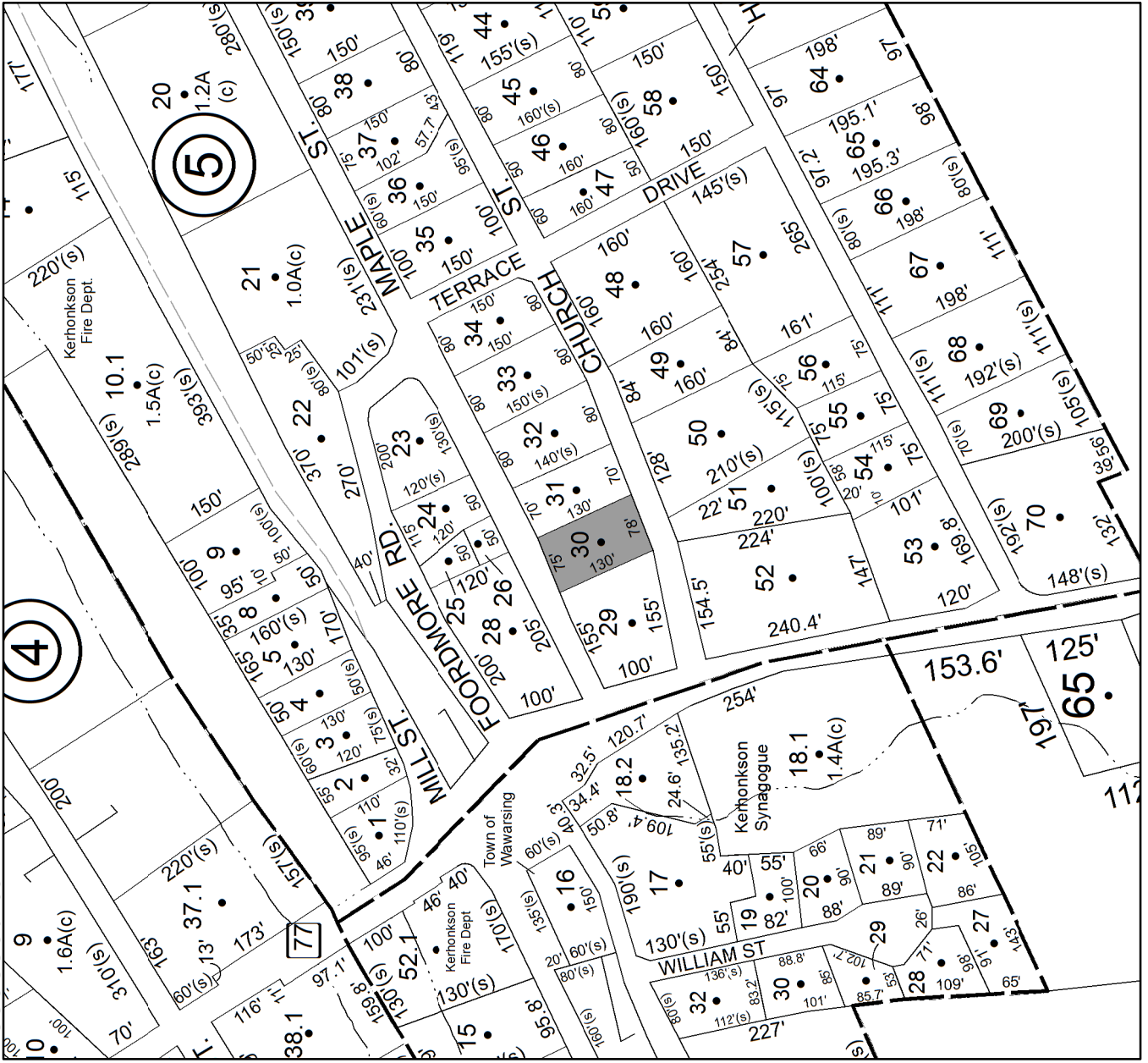
**Amount: \$ 3,894**

**Acres: 0**

**Front: 78**

**Depth: 130**

**Current Owner: COUNTY OF ULSTER**  
**Assessed to: BARKER GEORGE**



**No Image**  
**Available**

**Parcel # 202**

**TOWN OF: WAWARSING**

**SBL: 76.13-6-9**

**Property Class: 210**  
**One Family Year**

**Location: 36 MILL ST**

**Oldest Year of Tax: 2015 G**

**Amount: \$ 11,316**

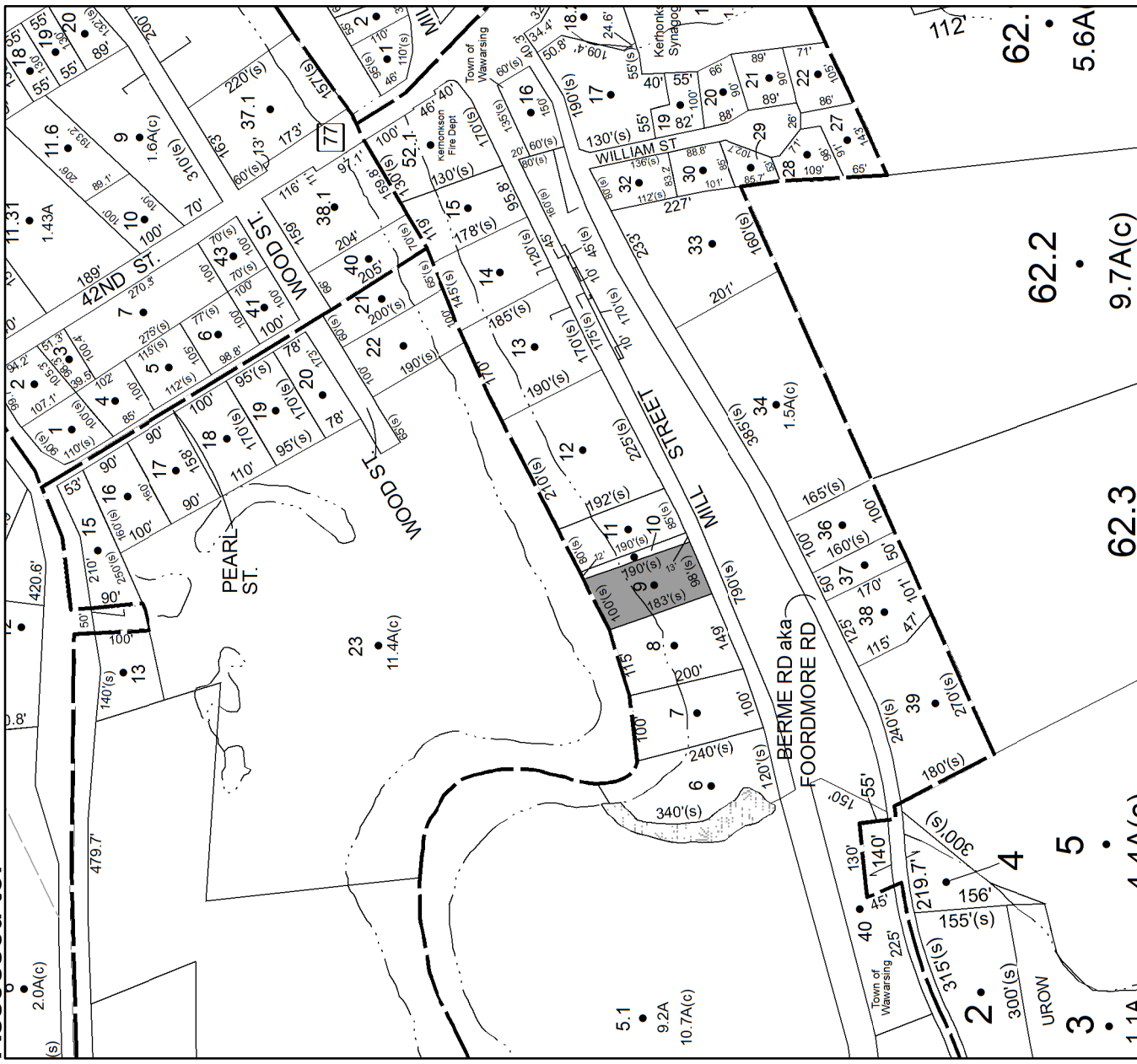
**Acres: 0.42**

**Front: 0**

**Depth: 0**



**Current Owner: TIZIO OLGA ESTATE OF**  
**Assessed to: COUNTY OF ULSTER/TIZIO OLGA ESTATE OF**



**Parcel # 203**

**TOWN OF: WAWARSING**

**SBL: 76.13-6-17**

**Property Class: 220**  
Two Family Year

**Location: 103 WILLIAMS ST**


**Oldest Year of Tax: 2012 G**

**Amount: \$ 27,454**

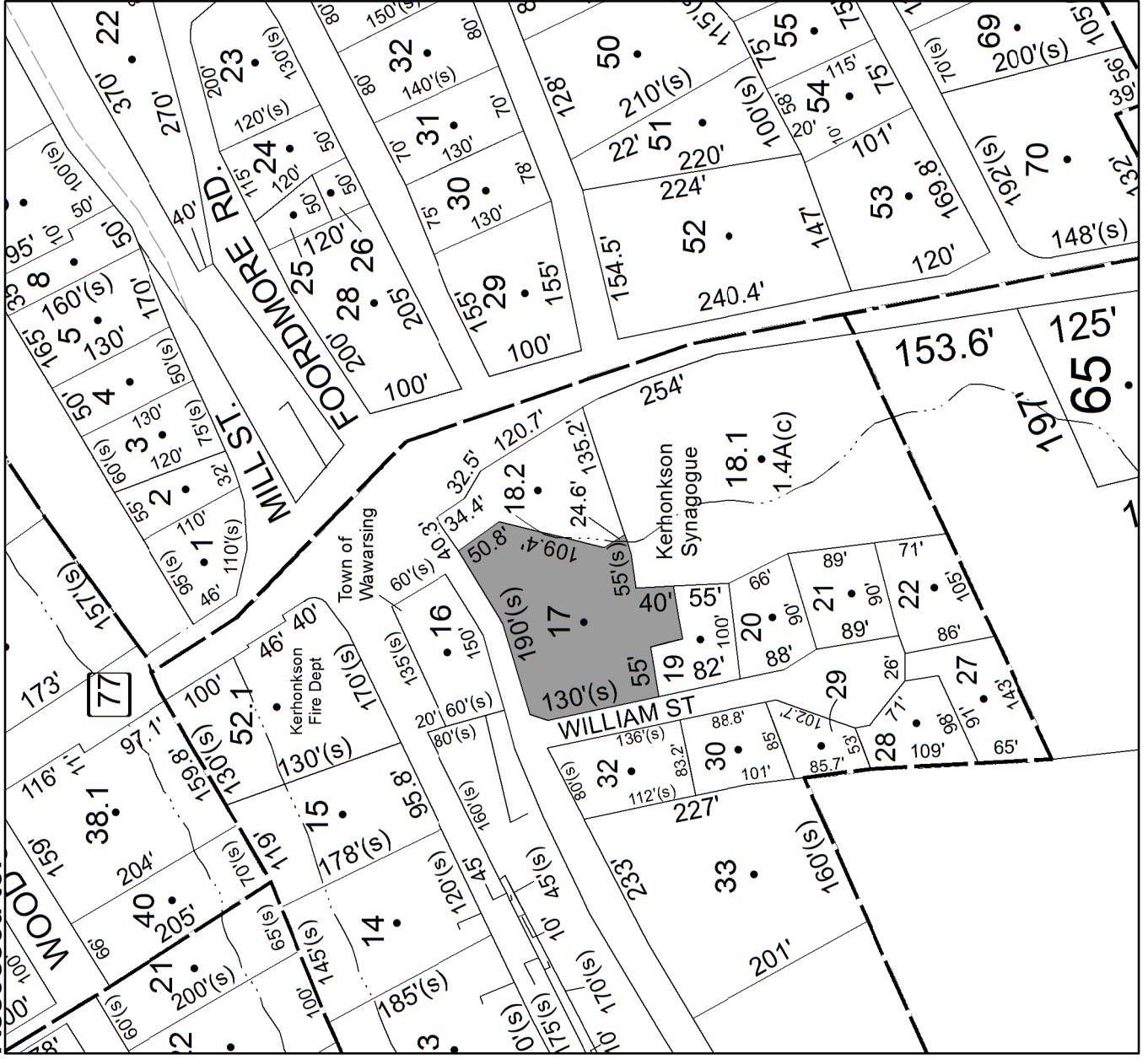
**Acres: 0**

**Front: 116**

**Depth: 28**



**Current Owner: COUNTY OF ULSTER**  
**Assessed to: HUSAK STEVEN**



# Parcel # 204

TOWN OF: WAWARSING

SBL: 81.2-1-24

Property Class: 314

Rural Vacant Lots of 10 Acres or Less

Location: CASTEN RD

Oldest Year of Tax: 2015 G

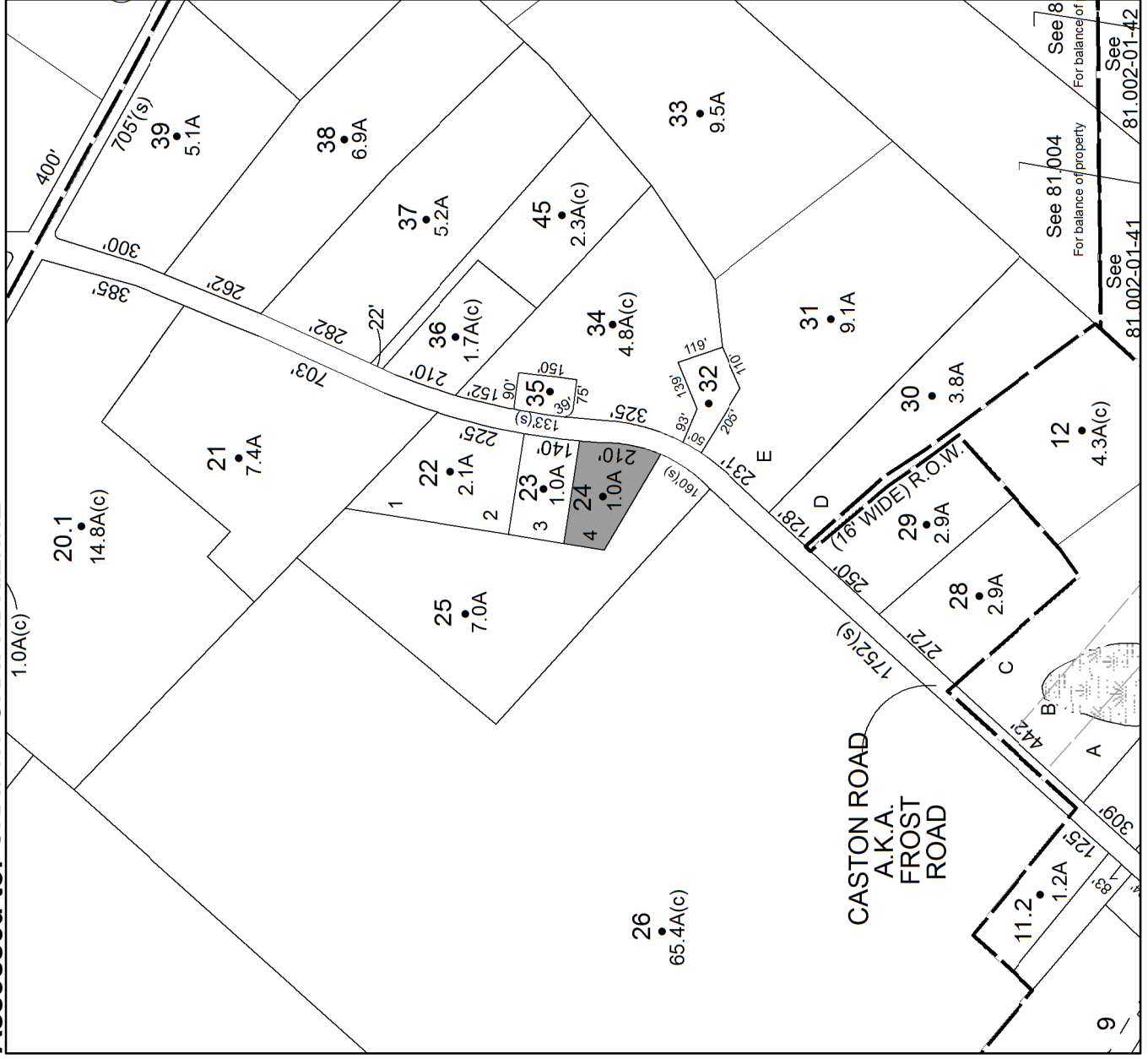
Amount: \$ 2,233

Acres: 1

Front: 0

Depth: 0

Current Owner:  
Assessed to: GRAY HY GRAY ADRIENNE



**No Image  
Available**



# Parcel # 205

TOWN OF: WAWARSING

SBL: 81.4-3-33

Property Class: 314

Rural Vacant Lots of 10 Acres or Less

Location: 669 BRADEN RD

Oldest Year of Tax: 2015 G

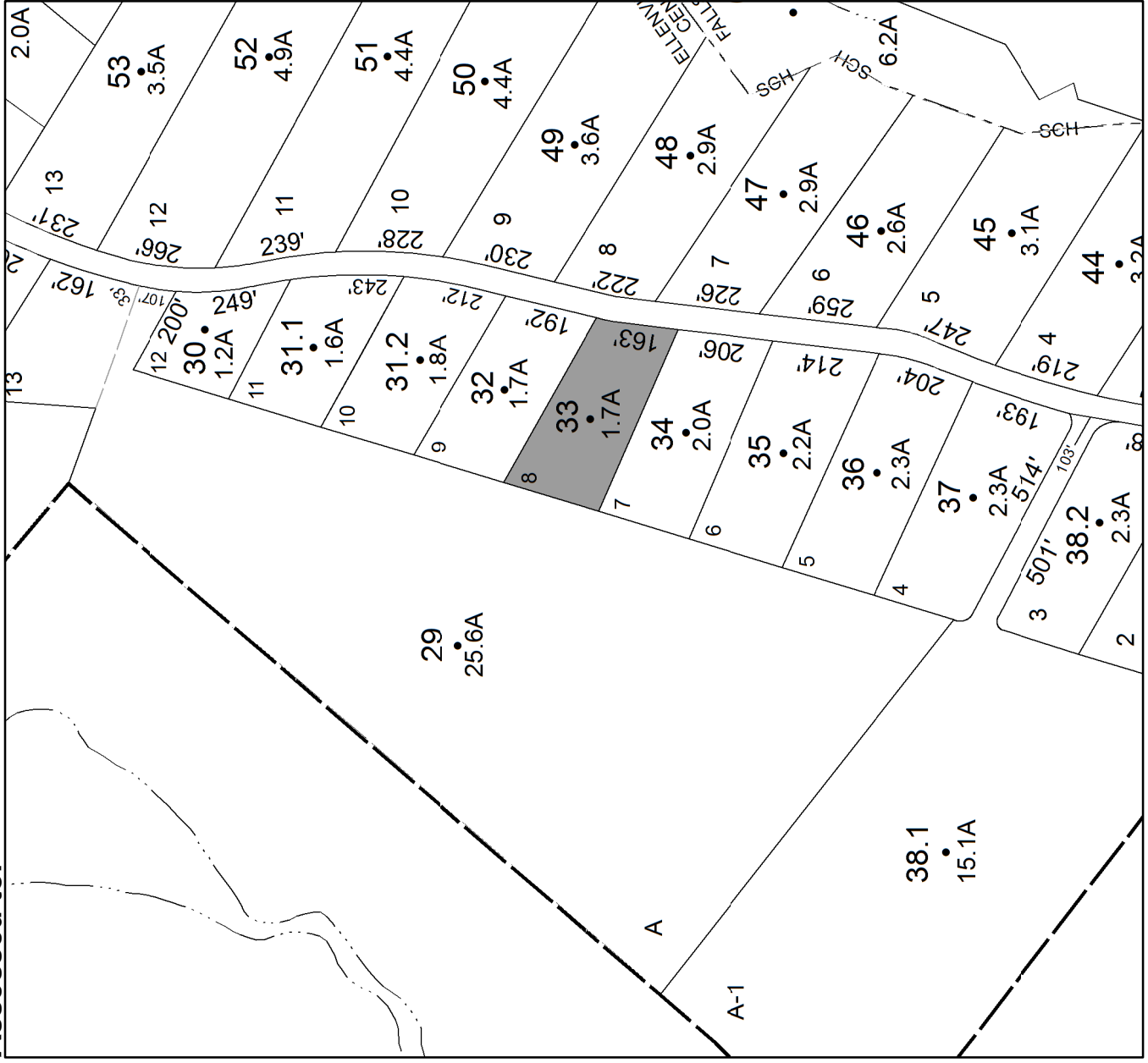
Amount: \$ 2,761

Acres: 1.7

Front: 0

Depth: 0

Current Owner:  
Assessed to: CALL SAMUEL B. KNOX JILL



**No Image  
Available**



# Parcel # 206

TOWN OF: WAWARSING

SBL: 82.4-1-38

Property Class: 314

Rural Vacant Lots of 10 Acres or Less

Location: RT 52

Oldest Year of Tax: 2014 G

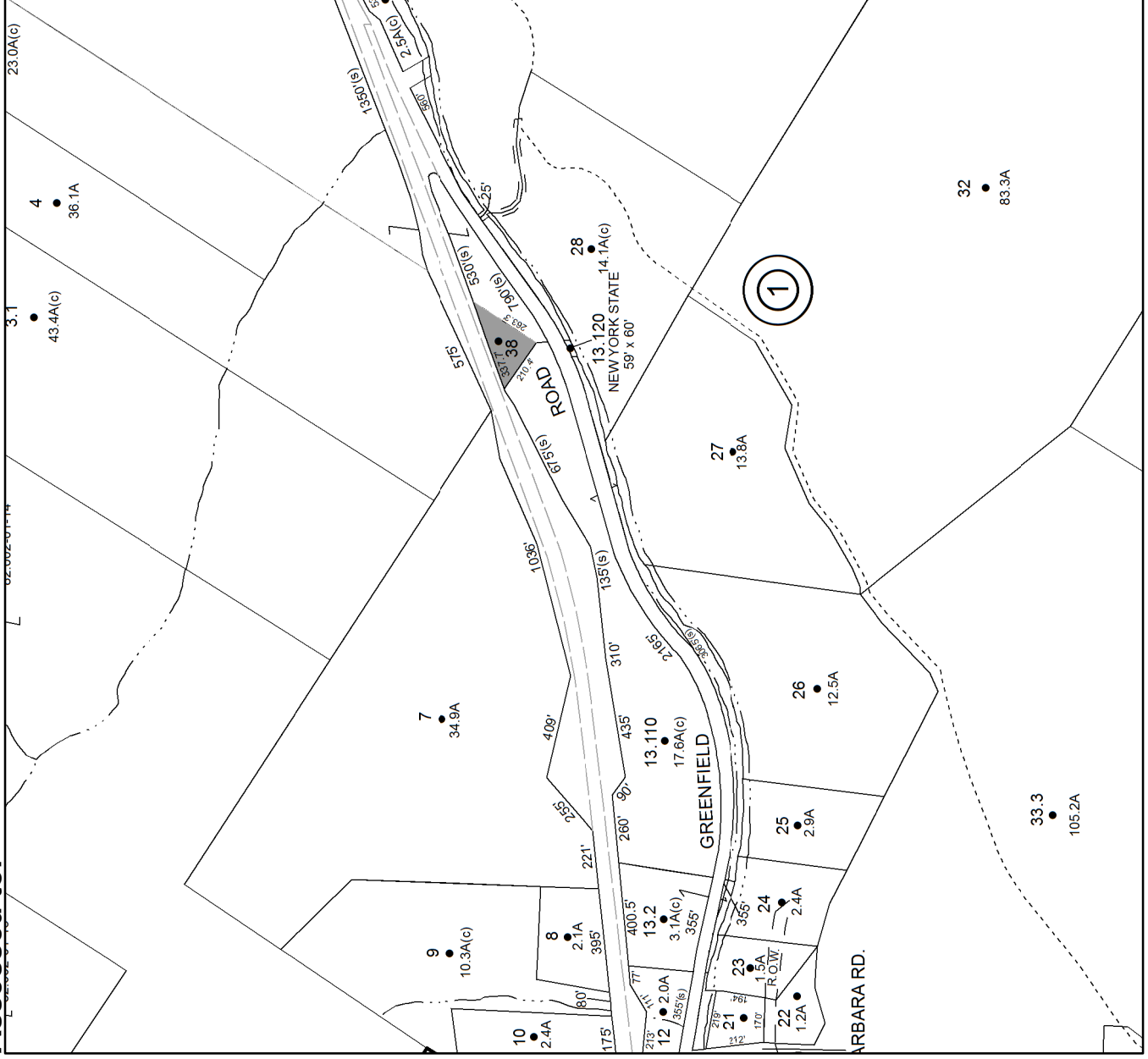
Amount: \$ 1,552

Acres: 0.69

Front: 263

Depth: 210

Current Owner: COUNTY OF ULSTER  
Assessed to: MARDENFELD ALLEN



**No Image  
Available**

**Parcel # 207**

**TOWN OF: WAWARSING**

**SBL: 82.4-2-45**

**Property Class: 314**  
**Rural Vacant Lots of 10 Acres or Less**

**Location: RT 52**

**Oldest Year of Tax: 2014 G**

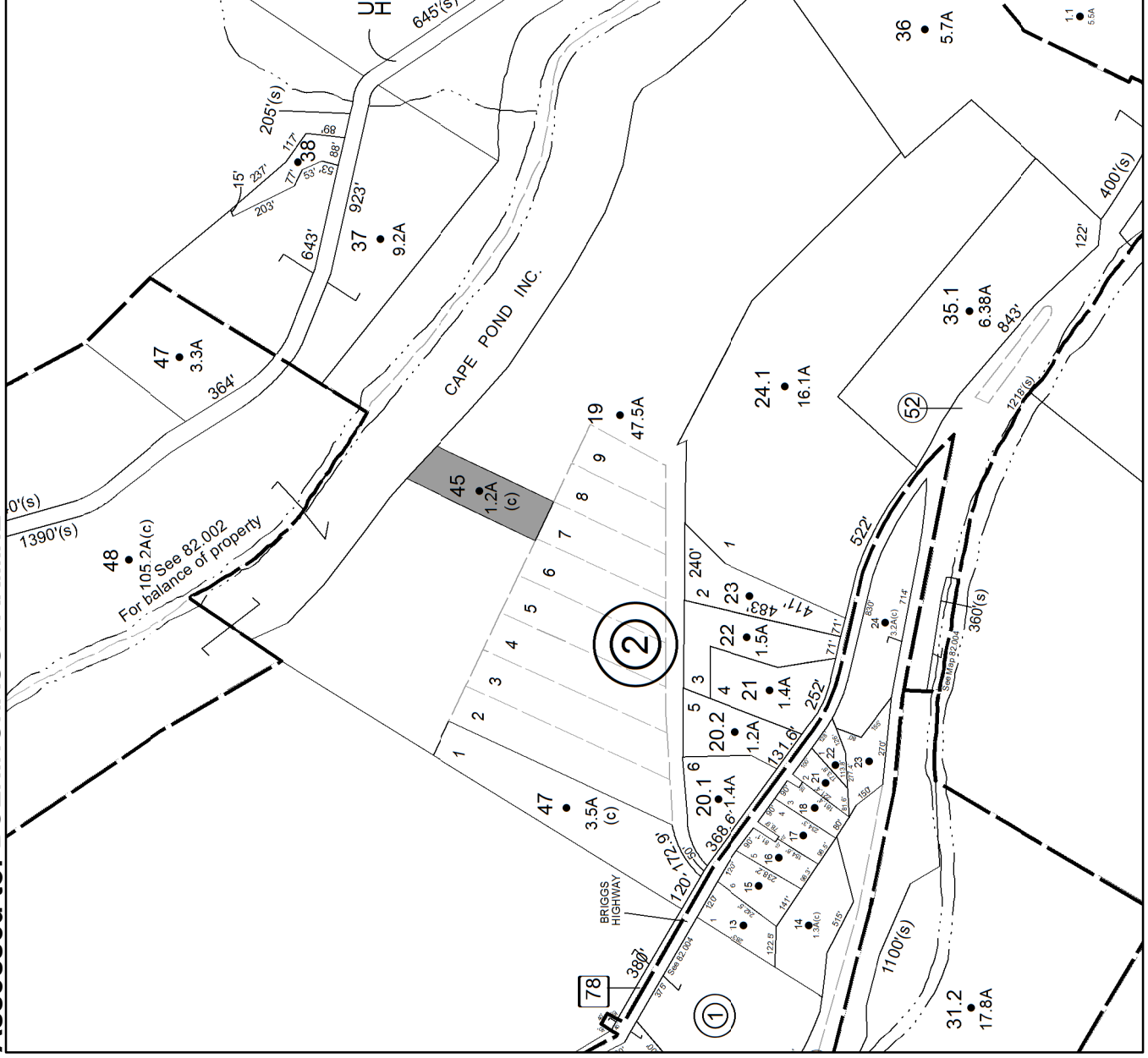
**Amount: \$ 2,170**

**Acres: 1.2**

**Front: 0**

**Depth: 0**

**Current Owner: COUNTY OF ULSTER**  
**Assessed to: BOENINGHAUS CARMINE**



**No Image Available**

**Parcel # 208**

**TOWN OF: WAWARSING**

**SBL: 83.1-1-2**

**Property Class: 432**  
**Service and Gas Stations**

**Location: 7455 RT 209**


**Oldest Year of Tax: 2009 G**

**Amount: \$ 71,157**

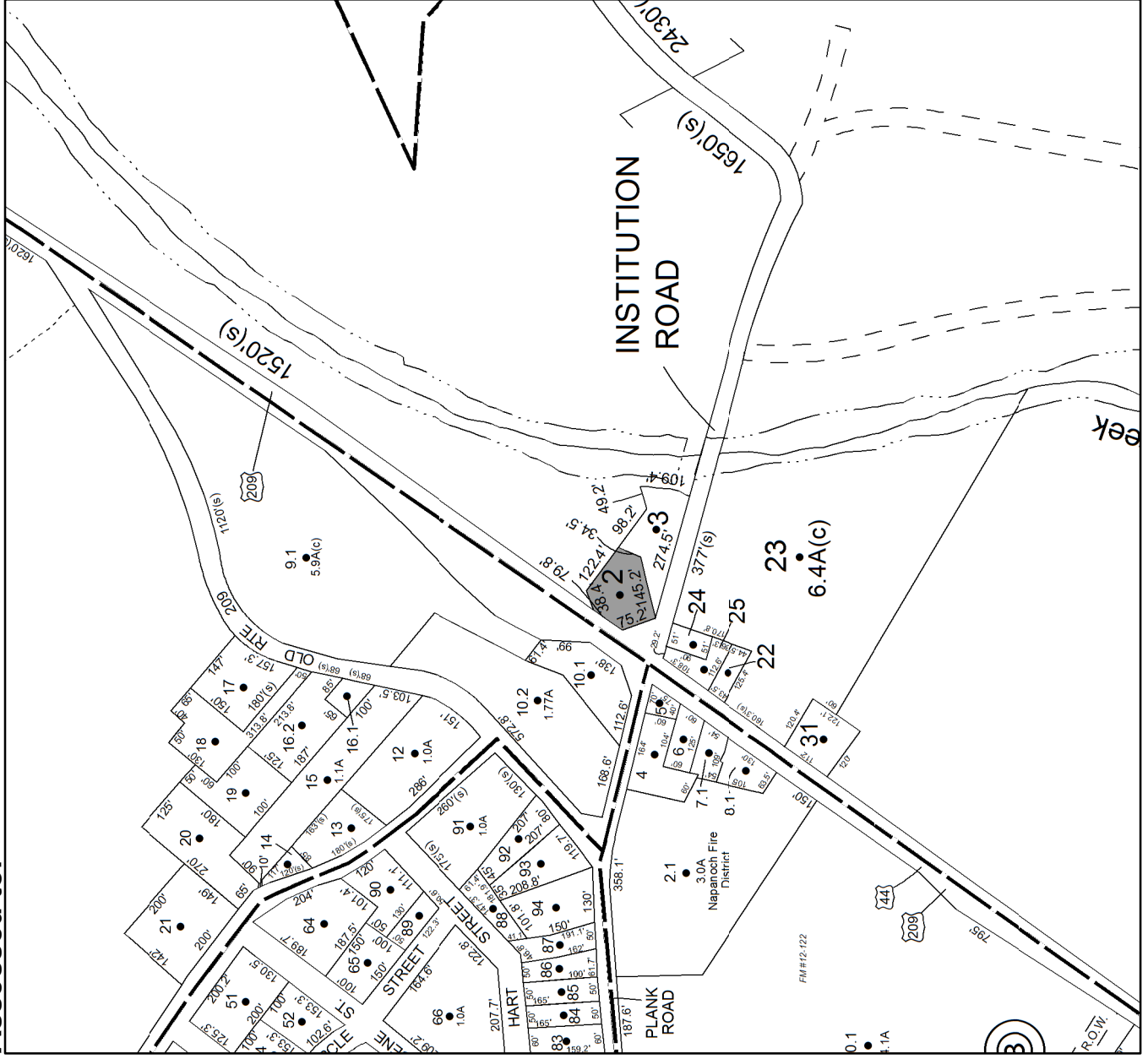
**Acres: 0**

**Front: 798**

**Depth: 752**



**Current Owner:**  
**Assessed to: SMITH ROBERT D SMITH WILLARD E**



**Parcel # 209**

**TOWN OF: WAWARSING**

**SBL: 83.1-2-5**

**Property Class: 315**  
**Underwater Vacant Land**

**Location: RT 55**

**Oldest Year of Tax: 2014 G**

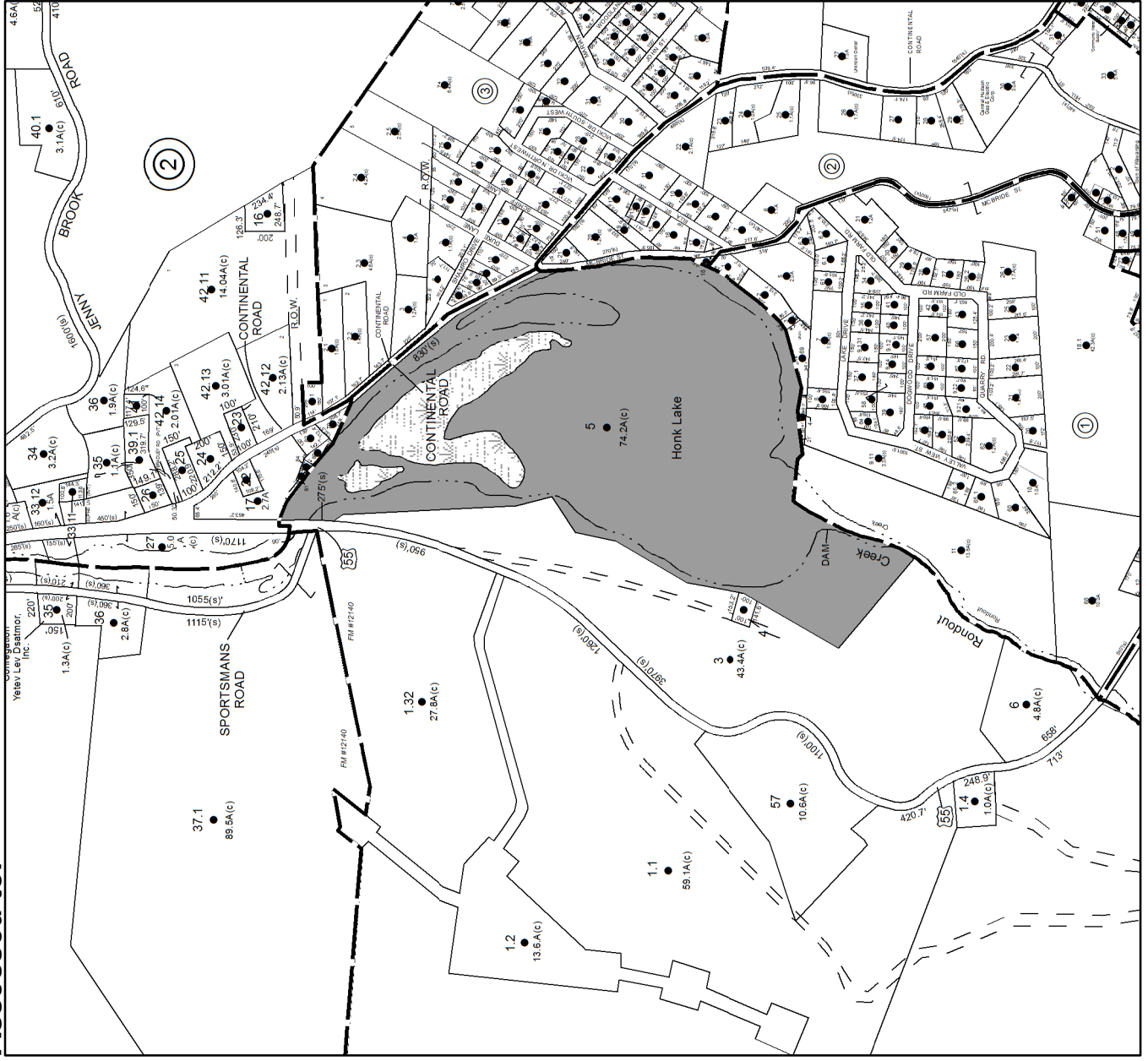
**Amount: \$ 7,283**

**Acres: 74.2**

**Front: 0**

**Depth: 0**

**Current Owner:  
Assessed to: COOK DAVID COOK JODY**



**No Image  
Available**



# Parcel # 210

TOWN OF: WAWARSING

SBL: 83.1-2-60

Property Class: 210  
One Family Year

Location: 97 IRISH CAPE RD

Oldest Year of Tax: 2015 G

Amount: \$ 10,688

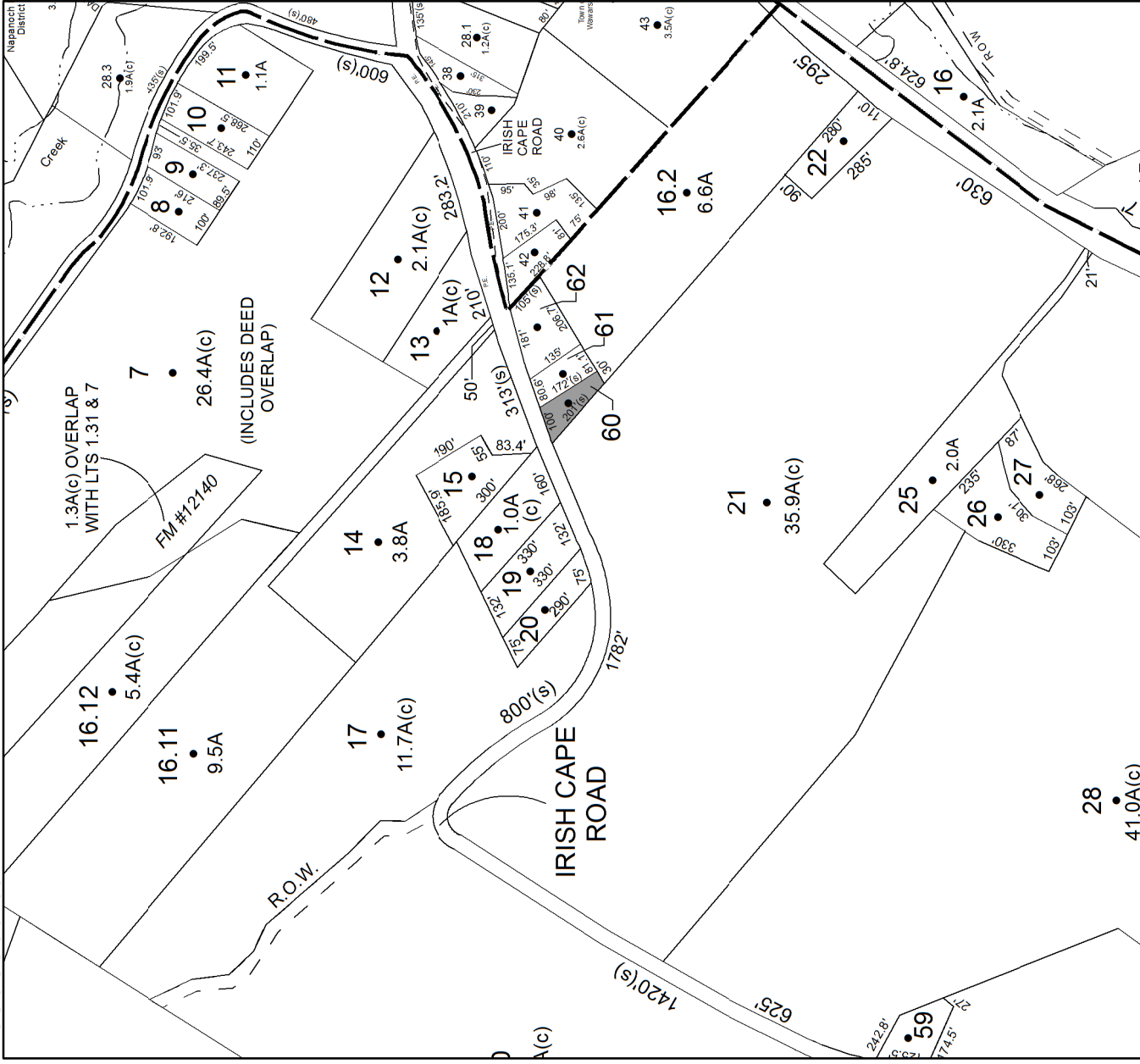
Acres: 0.42

Front: 0

Depth: 0



Current Owner: HILL SUSAN L  
Assessed to: HILL SUSAN L





**Parcel # 211**

**TOWN OF: WAWARSING**

**SBL: 83.3-3-7**

**Property Class: 312**

**Residential Land Including a Small Improvement**

**Location: 218 BERME RD**

**Oldest Year of Tax: 2014 G**

**Amount: \$ 33,078**

**Acres: 15**

**Front: 0**

**Depth: 0**



**Current Owner: COUNTY OF ULSTER  
Assessed to: SOLTOW ROBERT**



**Parcel # 212**

**TOWN OF: WAWARSING**

**SBL: 83.3-4-3**

**Property Class: 322**

**Residential Vacant Land Over 10 Acres**

**Location: ULSTER HEIGHTS RD**

**Oldest Year of Tax: 2015 G**

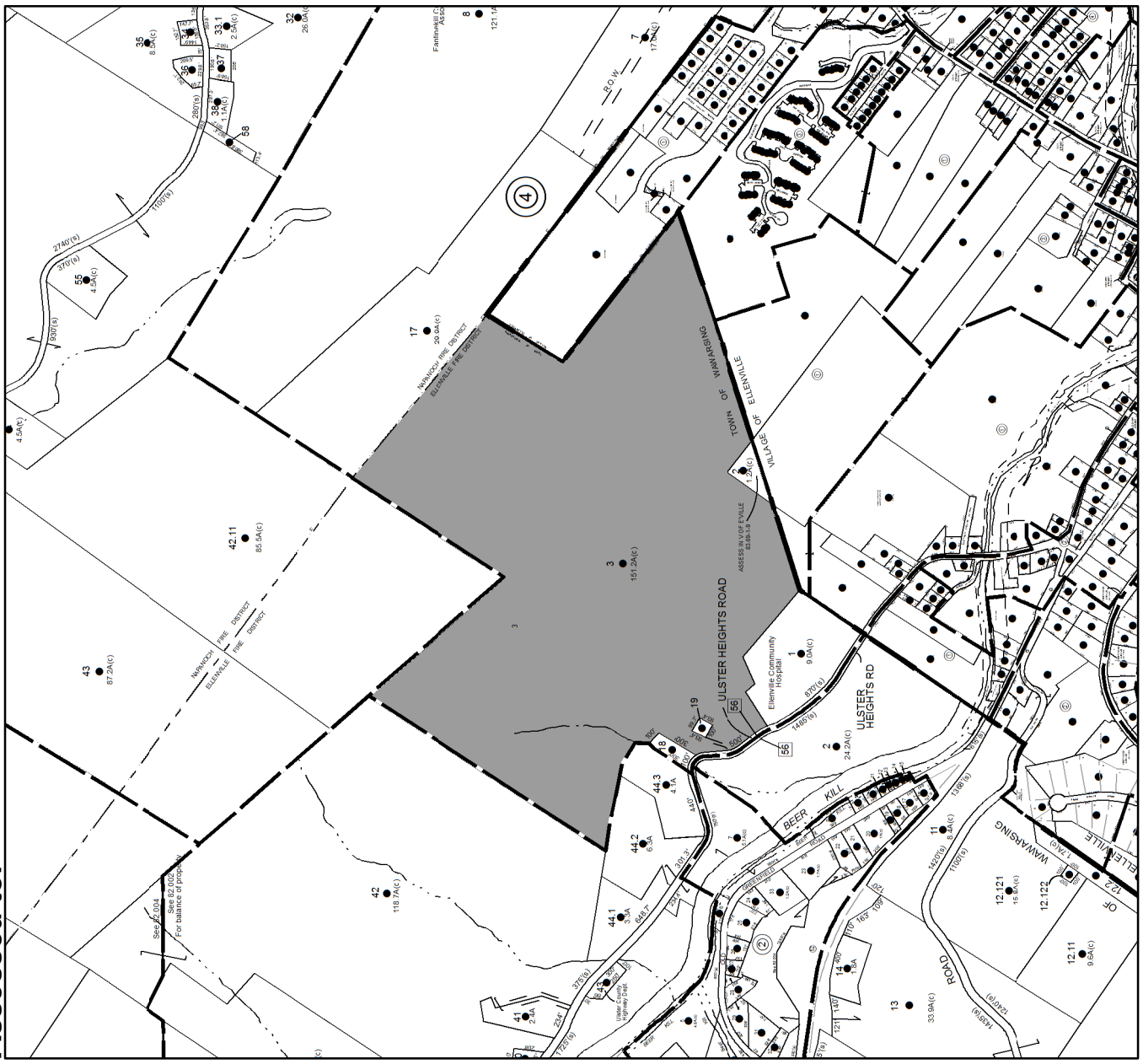
**Amount: \$ 33,232**

**Acres: 151.2**

**Front: 0**

**Depth: 0**

**Current Owner:  
Assessed to: AMERICAN BUILDERS & DEVELOPERS**



**No Image  
Available**

**Parcel # 213**

**TOWN OF: WAWARSING**

**SBL: 83.3-4-19**

**Property Class: 311**  
Residential Vacant Land

**Location: ULSTER HEIGHTS RD**

**Oldest Year of Tax: 2013 G**

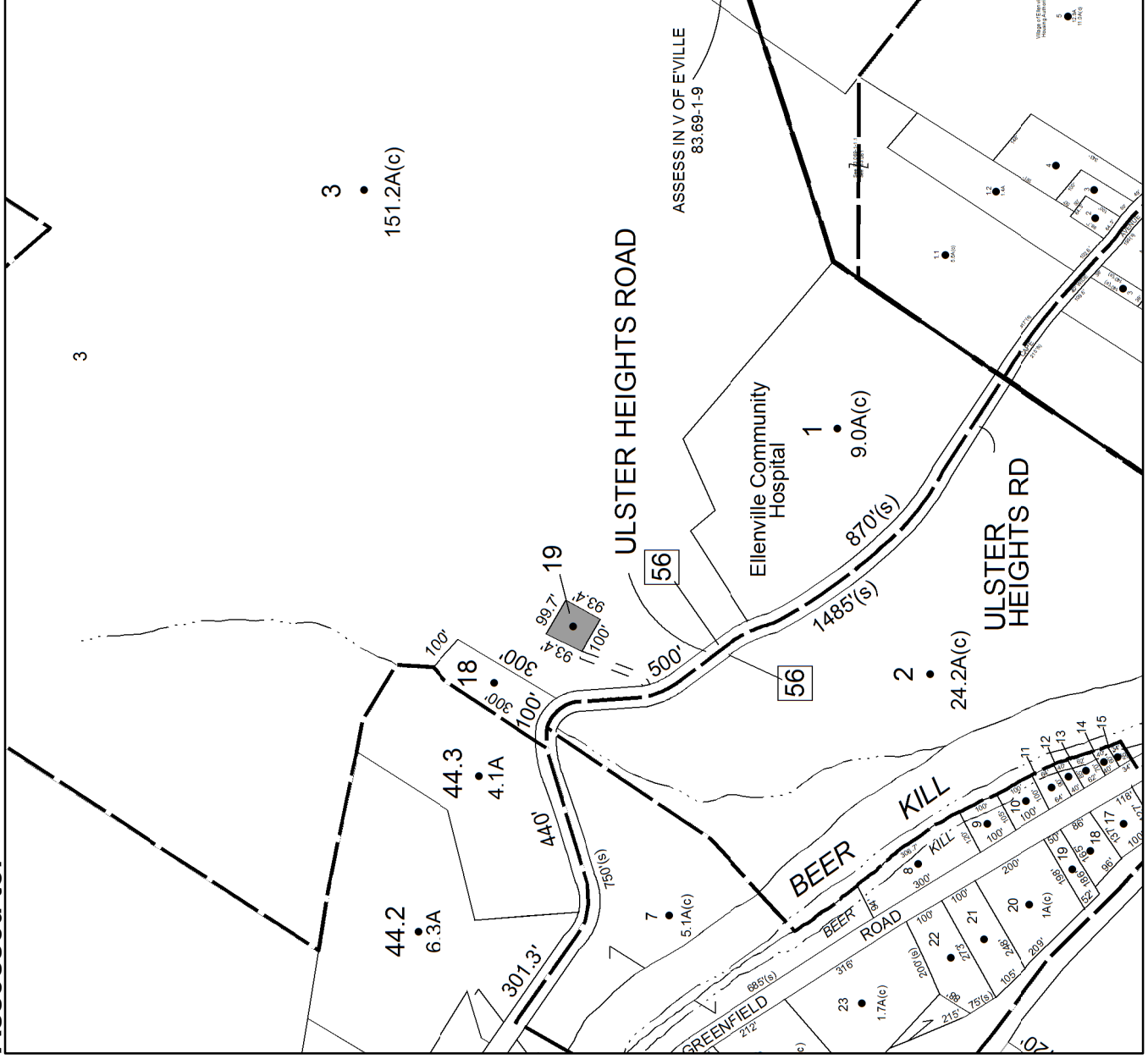
**Amount: \$ 2,049**

**Acres: 0.21**

**Front: 0**

**Depth: 0**

**Current Owner: COUNTY OF ULSTER**  
**Assessed to: SINANAJ FAHRJE**



**No Image Available**

# Parcel # 214

TOWN OF: WAWARSING

SBL: 75.3-2-81

Property Class: 312

Residential Land Including a Small Improvement

Location: CONTINENTAL RD

Oldest Year of Tax: 2011 G

Amount: \$ 5,689

Acres: 0

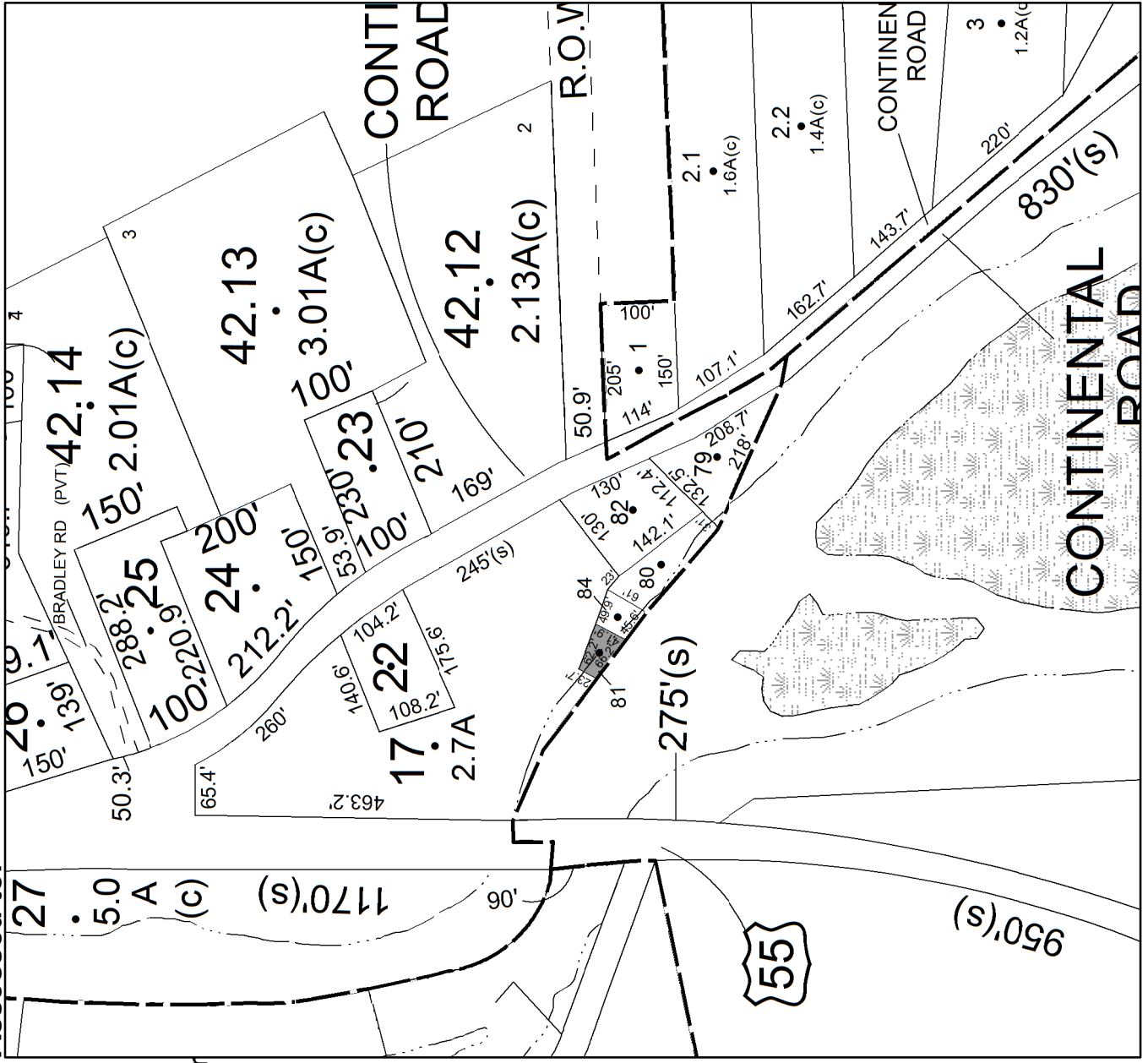
Front: 40

Depth: 62



Current Owner:

Assessed to: NOWAKOWSKI WALTER NOWAKOWSKI IRENE





# Parcel # 215

TOWN OF: WAWARSING

SBL: 75.3-2-84

Property Class: 314

Rural Vacant Lots of 10 Acres or Less

Location: 243 CONTINENTAL RD

Oldest Year of Tax: 2013 G

Amount: \$ 1,471

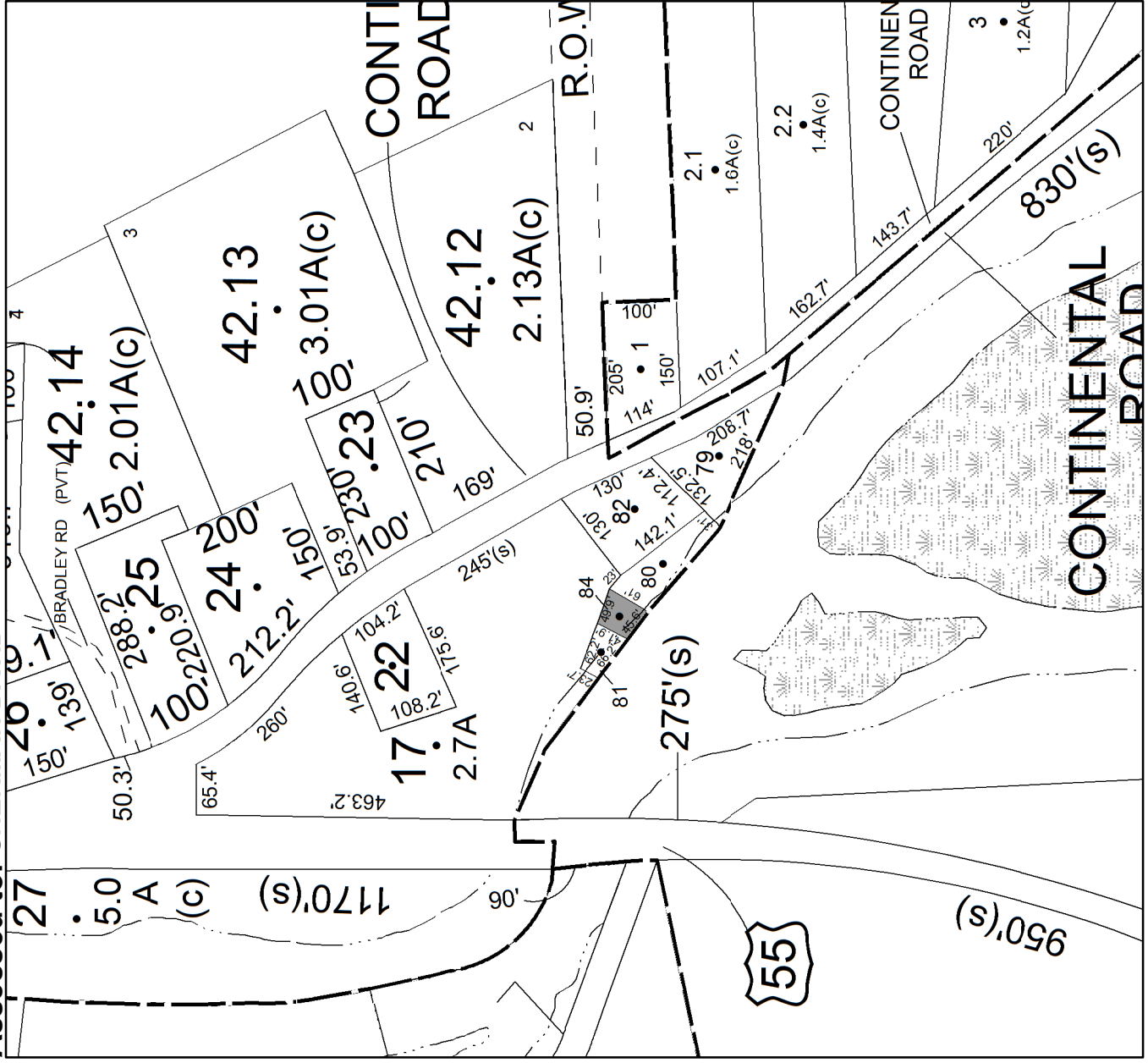
Acres: 0

Front: 45.6

Depth: 83.1

**No Image Available**

Current Owner: COUNTY OF ULSTER  
Assessed to: SHERMAN DAVID





# Parcel # 216

TOWN OF: WAWARSING

SBL: 83.6-5-1

Property Class: 312

Residential Land Including a Small Improvement

Location: 76 RT 55


Oldest Year of Tax: 2011 G

Amount: \$ 33,914


Acres: 0.77

Front: 0

Depth: 0

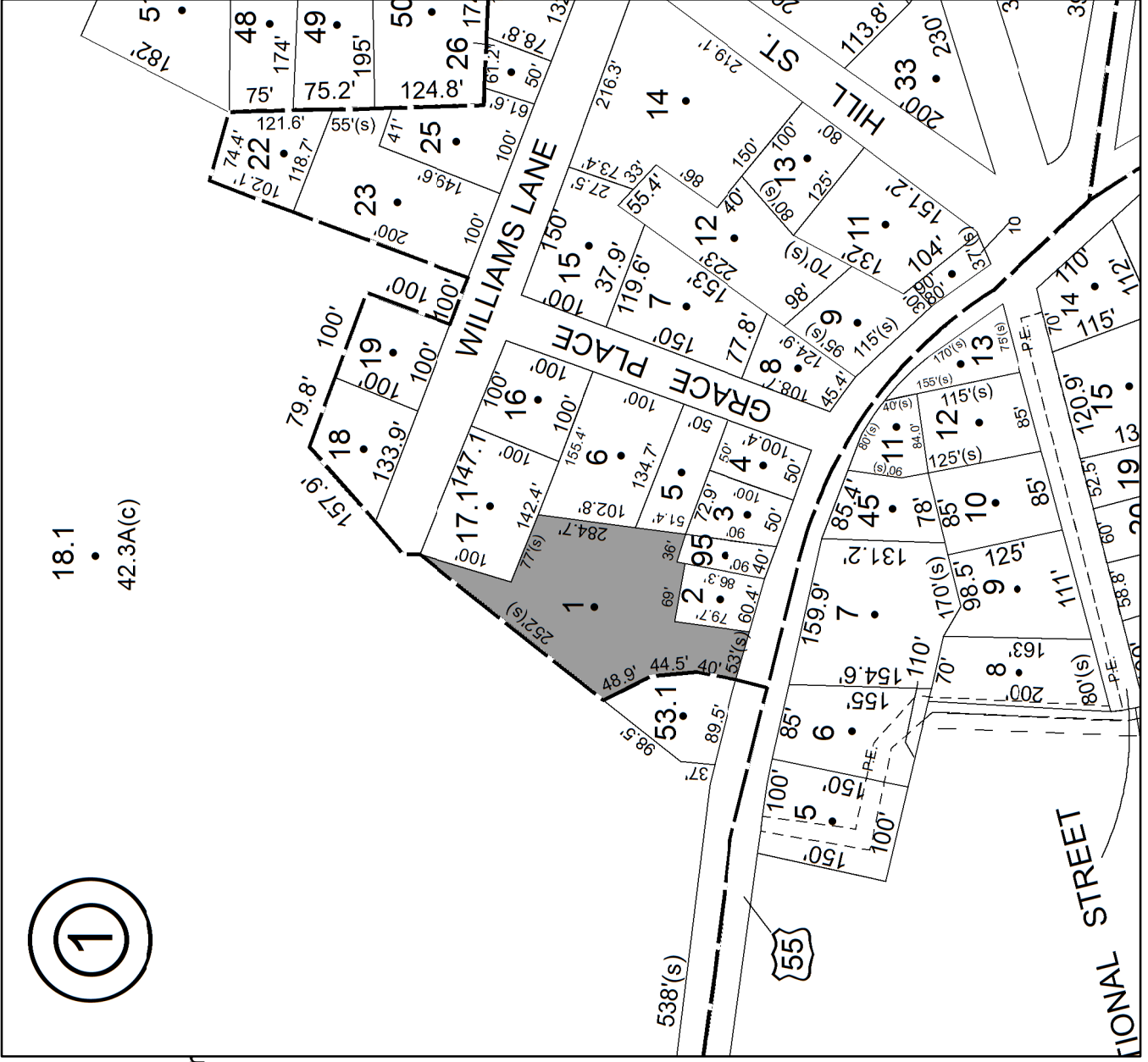


Current Owner: COUNTY OF ULSTER  
Assessed to: CARLINO ROBERT



18.1

42.3A(c)



**Parcel # 217**

**TOWN OF: WAWARSING**

**SBL: 83.10-4-25**

**Property Class: 210**  
**One Family Year**

**Location: 10 RT 55**


**Oldest Year of Tax: 2014 G**

**Amount: \$ 17,114**

**Acres: 0**

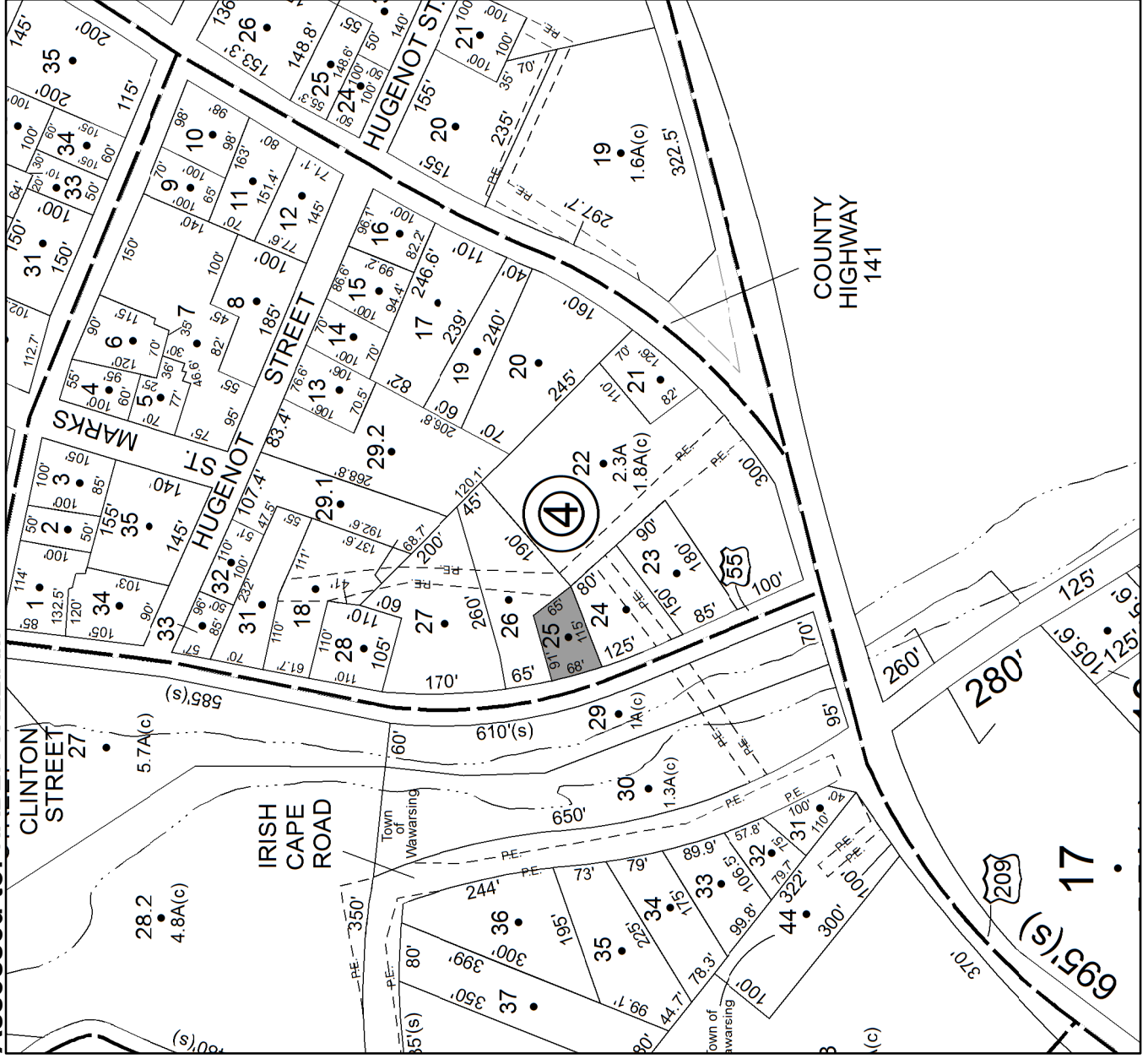
**Front: 68**

**Depth: 115**



**Current Owner:**

**Assessed to: NABER WILLIAM**



**Parcel # 218**

**TOWN OF: WAWARSING**

**SBL: 83.34-1-20**

**Property Class: 311**  
Residential Vacant Land

**Location: BERME RD**

**Oldest Year of Tax: 2012 G**

**Amount: \$ 5,072**

**Acres: 1.9**

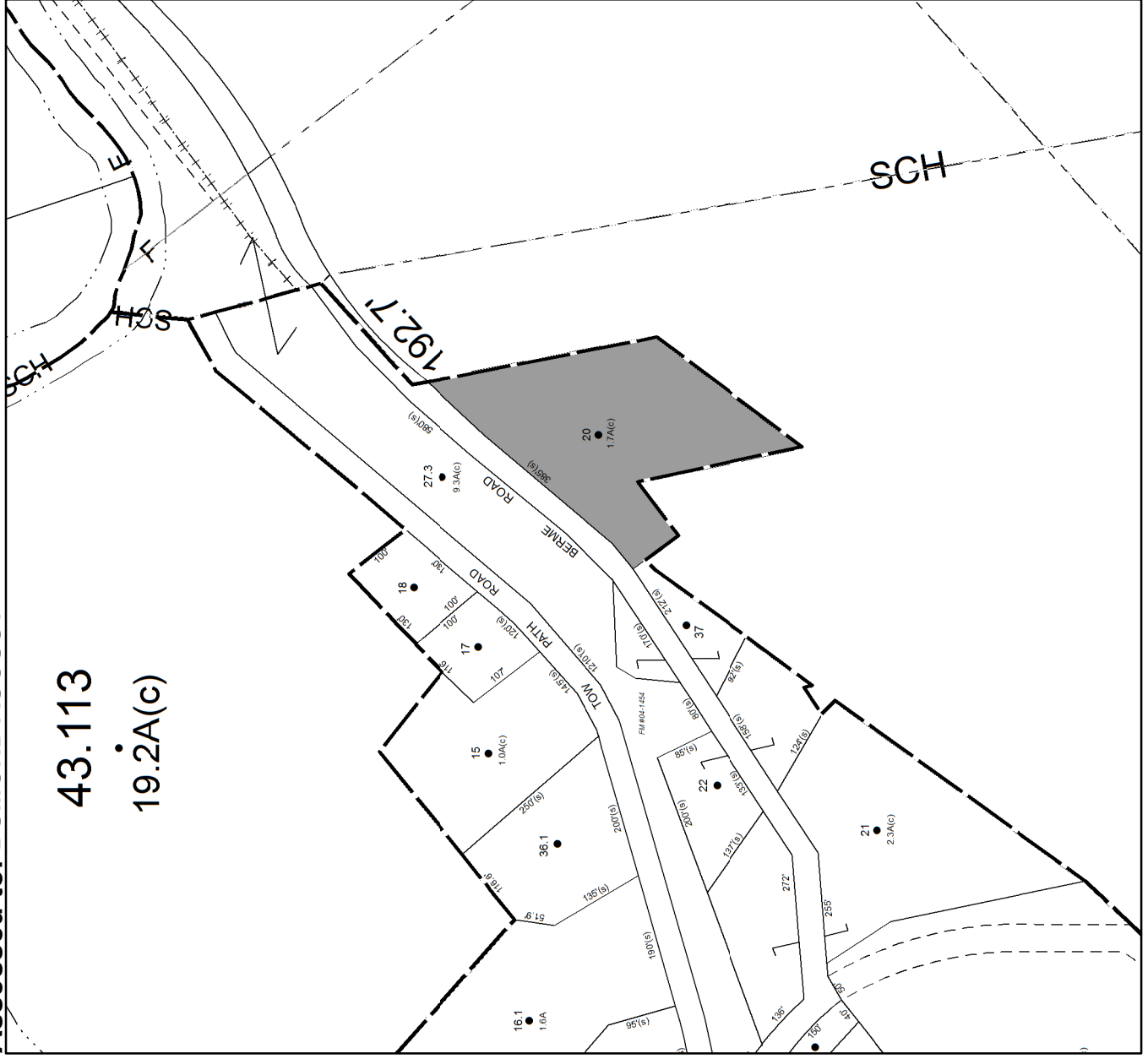
**Front: 0**

**Depth: 0**

**Current Owner: COUNTY OF ULSTER**  
**Assessed to: DUMOND AUGUST**

**43.113**

**19.2A(c)**



**No Image**  
**Available**

**Parcel # 219**

**TOWN OF: WAWARSING**

**SBL: 84.1-2-12.200**

**Property Class: 314**

**Rural Vacant Lots of 10 Acres or Less**

**Location: DECKER LN**

**Oldest Year of Tax: 2012 G**

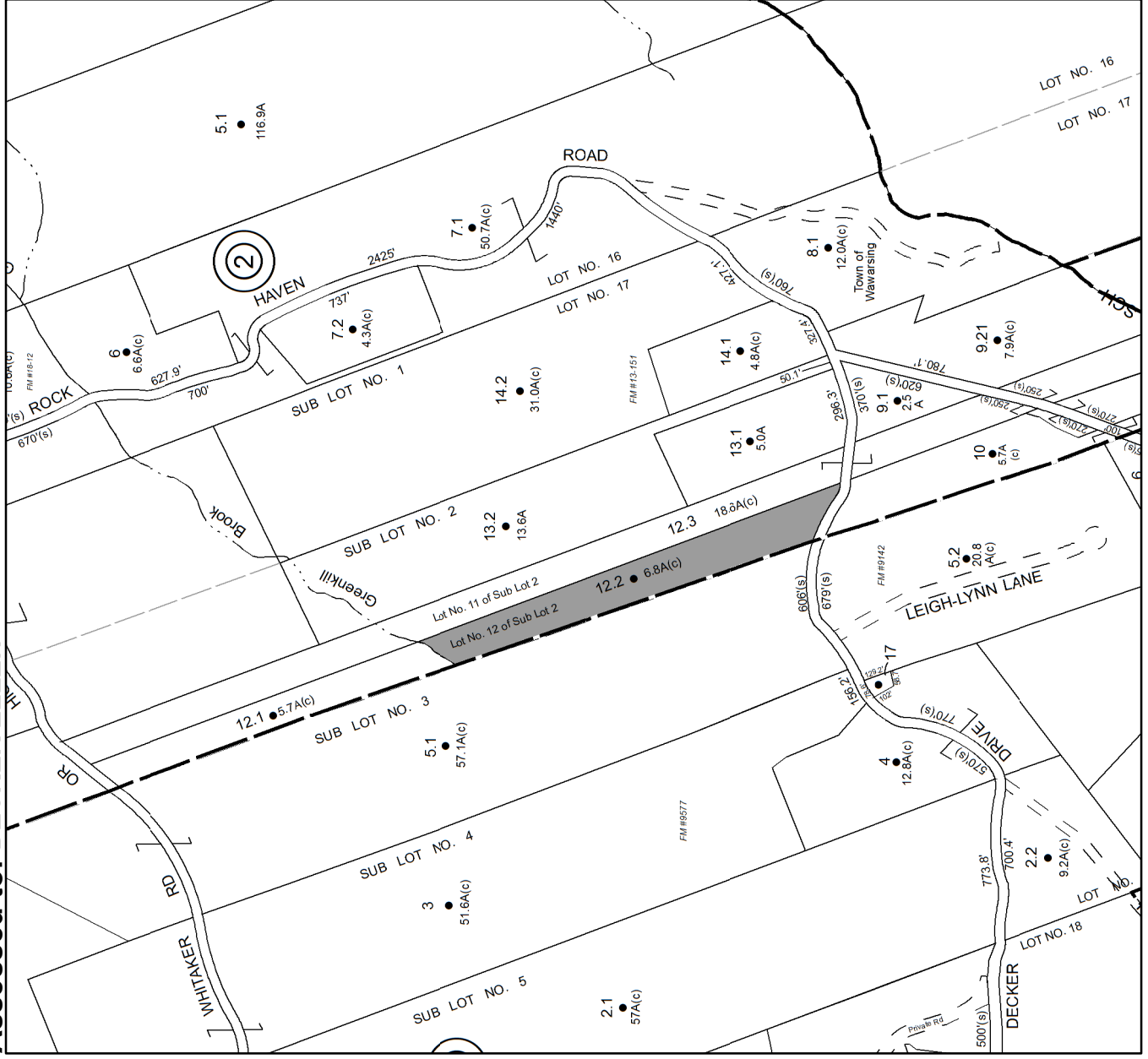
**Amount: \$ 7,899**

**Acres: 6.8**

**Front: 0**

**Depth: 0**

**Current Owner: COUNTY OF ULSTER  
Assessed to: DECKER ELLEN**



**No Image  
Available**



# Parcel # 220

TOWN OF: WAWARSING

SBL: 98.1-3-35

Property Class: 242  
Recreational use

Location: 24 CRAMER RD


Oldest Year of Tax: 2015 G

Amount: \$ 79,197

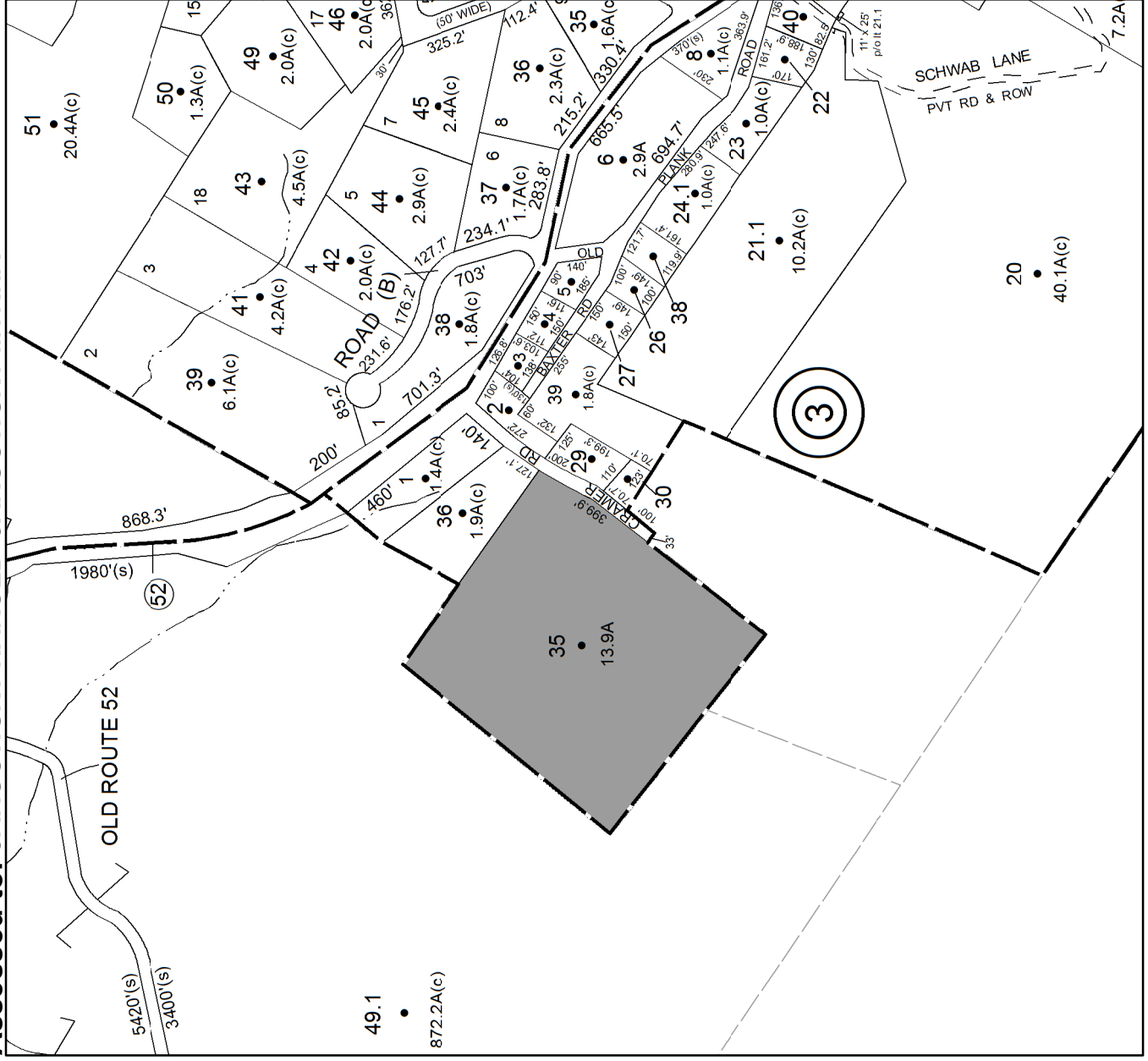
Acres: 13.9

Front: 0

Depth: 0



Current Owner: HARRY BIENENFELD PSP  
Assessed to: JARGOWSKY HAROLD JARGOWSKY MYRNA





**Parcel # 221**

**TOWN OF: WOODSTOCK**

**SBL: 27.17-2-4**

**Property Class: 314**

**Rural Vacant Lots of 10 Acres or Less**

**Location: OHAYO MT RD**

**Oldest Year of Tax: 2015 G**

**Amount: \$ 4,984**

**Acres: 2.88**

**Front: 0**

**Depth: 0**

**Current Owner:**

**Assessed to: SMITH LISA**



**No Image Available**

**Parcel # 222**

**TOWN OF: WOODSTOCK**

**SBL: 38.2-2-31**

**Property Class: 314**

**Rural Vacant Lots of 10 Acres or Less**

**Location: SAWKILL RD**

**Oldest Year of Tax: 2015 G**

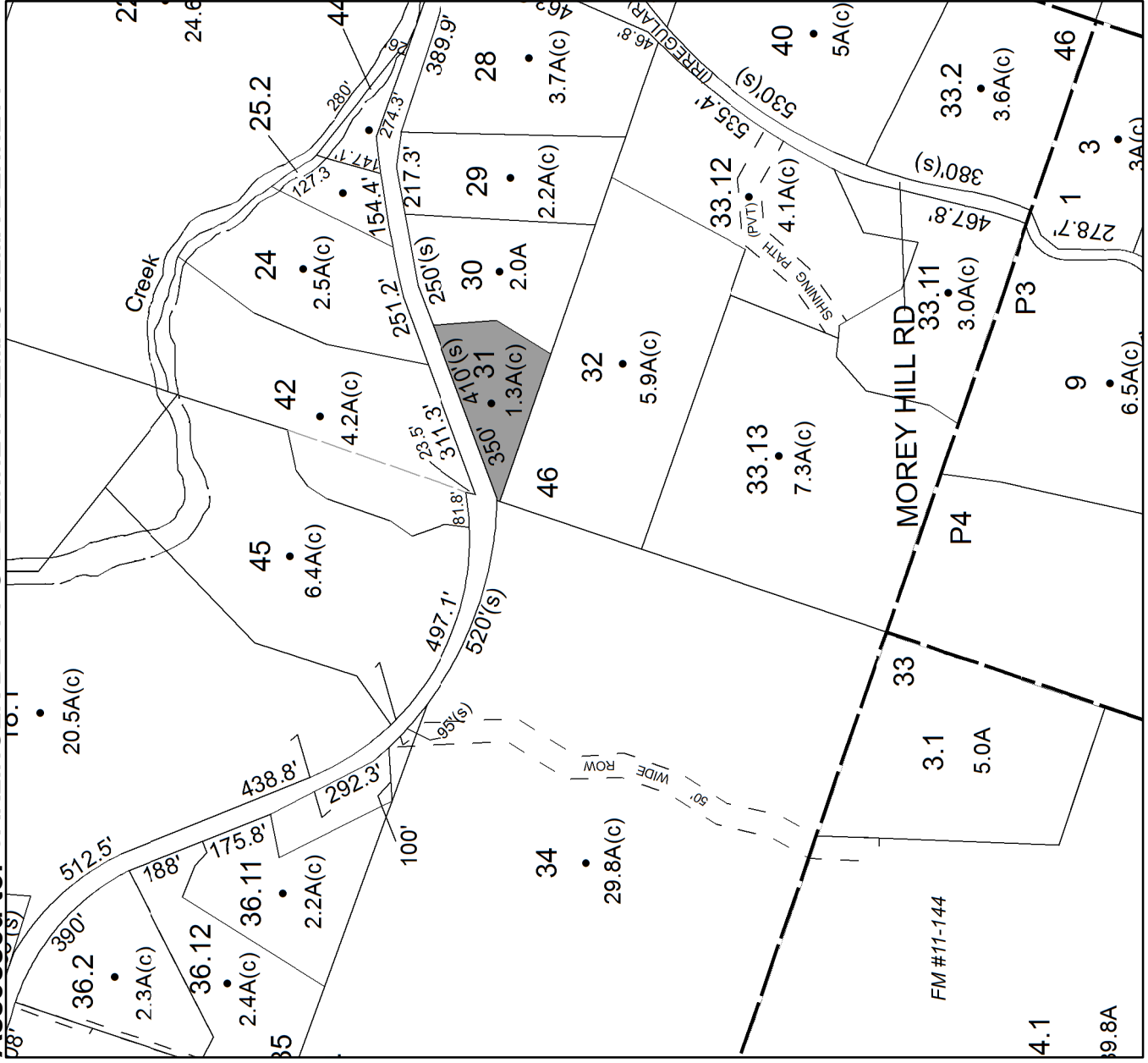
**Amount: \$ 2,869**

**Acres: 1.28**

**Front: 350**

**Depth: 0**

**Current Owner:  
Assessed to: CARLINGER BETTY O B BENNETT ELMA J ELMA BENNETT**



**No Image  
Available**