

# **ULSTER COUNTY TRANSPORTATION COUNCIL**

**2011**

## **Traffic Monitoring Program**

**Towns of Esopus, Lloyd, Marlborough, Plattekill,  
Saugerties, Ulster, Village of Saugerties**



**May 1, 2012**

## **ULSTER COUNTY TRANSPORTATION COUNCIL**

Michael Hein  
County Executive, Chairman

Dennis Doyle  
Director, Ulster County Planning Board

PO Box 1800  
244 Fair Street  
Kingston, New York 12402-1800

P: (845) 340-3340

F: (845) 340-3429

[www.co.ulster.ny.us/planning/tran.html](http://www.co.ulster.ny.us/planning/tran.html)

This report was funded in part through grants from the Federal Highway Administration and Federal Transit Administration, divisions of the U.S. Department of Transportation. The views and opinions expressed herein do not necessarily reflect those of the U. S. Department of Transportation.

## **BACKGROUND**

The Ulster County Transportation Council's (UCTC) Traffic Monitoring Program is a task identified within the adopted SFY 2011-2012 Unified Planning Work Program (UPWP). The purpose of the Traffic Monitoring Program (TMP) is to regularly collect and monitor traffic volumes on and off the State road system to help analyze trends and update traffic volume forecasts. The collection of traffic counts also helps to satisfy Federal Congestion Management Process (CMP) requirements for the Transportation Management Area (TMA). A total of 50 non-State road traffic counts were collected on behalf of the UCTC in 2011. In addition, NYSDOT Region 8 staff provided an additional 89 counts collected in 2011.

The TMP assists with the evaluation of traffic volume trends and is utilized in programming funds for Federal, State and local transportation projects. Traffic count data also provides information relevant to implementing traffic engineering improvements, modifying traffic control strategies, and developing long and short-range highway improvement plans. To establish trends, UCTC's traffic count program recounts locations every 3 years. Traffic count locations for 2011 were conducted in 2008.

## **DATA DESCRIPTION**

Of the 139 total counts collected by UCTC and NYSDOT, 15 are on U.S. Highways, 16 on State roads, 50 on County roads, and 58 counts on local roads. Data collected includes the raw volume count including Peak Hour (4-5 PM) volume counts. The Annual Average Daily Traffic (AADT) count is generated from the raw counts. Detailed hourly traffic volume counts can be obtained by contacting UCTC staff.

The UCTC traffic volume counts were collected in May and October 2011. The NYSDOT traffic volume counts were collected between March and September 2011. To meet the minimum NYSDOT standards, all traffic volume counts within this report have a minimum 48 consecutive hours of data collected.

Additional count data is available on the NYSDOT website at: <https://www.nysdot.gov/divisions/engineering/technical-services/highway-data-services>. Count data for prior years is also available on the UCTC website at: <http://www.co.ulster.ny.us/planning/tcount.html>.

## TABLES

Three tables are provided. Table 1 is sorted by station number and Table 2 is listed by municipality. Table 3 provides a comparison between the 2008 and 2011 count data. The tables include the following data:

**Municipality** - Indicates the city, town or village where the count was taken. The prefix "C/", "T/" or "V/" is substituted for city, town or village, respectively.

**Road Name** - Indicates the road where the count was taken. State roads are identified with United States (US) or State Route (SR) prefixes. County roads are listed with the County Road (CR) prefix. Local roads are identified by their common names.

**Station Number** - Indicates the reference number for a specific traffic volume count location. These numbers are generated and assigned by UCTC and NYSDOT staff.

**From/To** - Indicates the name of the roads at the beginning and end of a road segment where the count was taken.

**Average Annual Daily Traffic - AADT** - Traffic volumes are expressed in terms of Annual Average Daily Traffic (AADT), a standard measure of two-way daily volume. Each AADT represents the number of vehicles traveling over a designated section of highway. Based on established formulas, a measured traffic count is factored to an AADT by adjusting for seasonality and vehicle classifications. Adjusting for seasonality is necessary because each season undergoes an increase or decrease in traffic volumes. Counts are adjusted for vehicle classifications since trucks with three or more axles appear as several cars to the counters.

**Peak Hour – 4 to 5 PM** - For the purpose of this Report, the PM peak hour volume was assigned to be between 4:00 PM and 5:00 PM. Actual PM peak hour volumes may be higher on some roads at different hourly intervals.

**Data Sources** - The counts for UCTC were collected by Tri-State Traffic Data, Inc. of Pennsylvania in coordination with UCTC staff. NYSDOT counts were collected by NYSDOT staff.

## MAPS

The report includes five maps. Three of the five maps divide the County by region to show station numbers by location. The fourth map shows percent change between the 2008 and 2011 count data and the fifth map shows the count locations for 2009, 2010 and 2011.

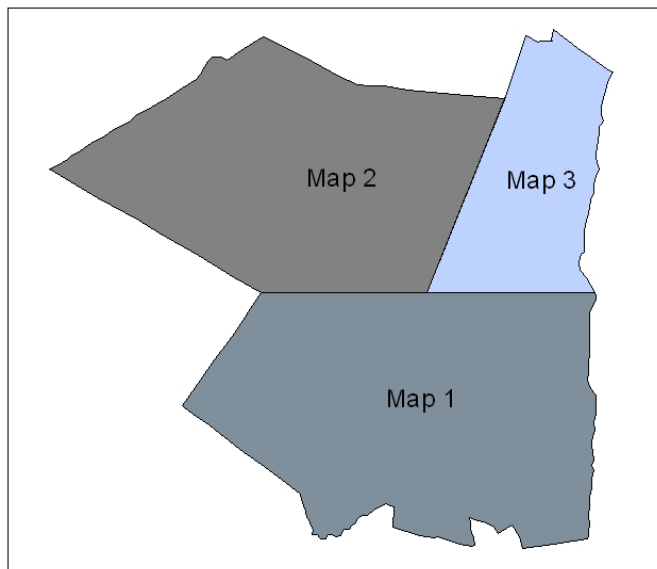
**Map 1 - Southern Ulster County** - includes the towns of Esopus, Gardiner, Lloyd, Marbletown, Marlborough, New Paltz, Plattekill, Rochester, Rosendale, Shawangunk, Wawarsing, and the villages of Ellenville and New Paltz;

**Map 2 - Northwestern Ulster County** - includes the towns of Denning, Hardenburgh, Hurley, Marbletown, Olive, Shandaken, and Woodstock;

**Map 3 - Northeastern Ulster County** - includes the towns of Hurley, Kingston, Saugerties, Ulster, Village of Saugerties, and the City of Kingston.

**Map 4 – Percent Change in AADT** - shows the change in AADT between the year 2008 and 2011.

**Map 5 – Count Locations by Year** – shows all the counts collected in 2009, 2010 and 2011. This map may be used to locate station numbers that can be referenced to the individual report years or by contacting UCTC.



**Table 1:  
Traffic Count Data Inventory  
By Station Number**

**Table 1: Traffic Count Data Inventory by Station Number**

<b>Station</b>	<b>Road Name</b>	<b>Route</b>	<b>Municipality</b>	<b>From</b>	<b>To</b>	<b>AADT</b>	<b>4-5PM</b>
0002	US 9W	US 9W	T/Esopus	Ulster Ave	Old US 9W	12958	1213
0006	US 209	US 209	T/Ulster	Neighborhood Rd	US 209	20164	1860
0022	US 9W	US 9W	T/Ulster	US 209	Leggs Mill Rd	39199	3616
0027	SR 32	SR 32	T/Saugerties	SR 212	NYS Thruway	13472	1140
0031	US 9W	US 9W	C/Kingston	Old Rd 9W	Delaware Ave	15046	1393
0033	SR 32	SR 32	C/Kingston	Washington Ave	Greenkill Ave	6587	595
0035	US 9W	US 9W	T/Ulster	East Chester St	SR 32	12168	1122
0039	SR 299	SR 299	T/Gardiner	US 44/SR 55	Yankee Folly Rd	2259	196
0040	US 9W	US 9W	T/Lloyd	Milton Tpk	Chapel Hill Rd	15865	1391
0055	SR 32	SR 32	T/Saugerties	US 9W	NYS Thruway	12137	1112
0056	SR 212	SR 212	T/Woodstock	Wittenberg Rd	Rock City Rd	6215	484
0109	US 9W	US 9W	T/Saugerties	SR 32	Burt St	14193	1242
0110	SR 299	SR 299	T/Lloyd	New Paltz Rd	US 9W	17996	1491
0111	US 9W	US 9W	T/Lloyd	US 44/SR 55	SR 299	25796	2234
0113	US 209	US 209	T/Rochester	US 44/SR 55	Lucas Tpk	8909	715
0225	SR 28	SR 28	T/Ulster	NYS Thruway	US 209	25477	2174
0228	SR 28	SR 28	T/Hurley	Zena Rd	SR 375	16307	1273
0231	SR 28	SR 28	T/Shandaken	SR 214	SR 42	4231	332
0248	SR 32	SR 32	T/Rosendale	SR 213	Dewitt Mills Rd	8019	808
0251	SR 32	SR 32	T/Ulster	US 9W	SR 199	11900	1162
0252	SR 32	SR 32	T/Saugerties	Kukuk Lane	US 9W	4700	490
0269	SR 32	SR 32	T/Ulster	SR 199	Kukuk Lane	5918	554
0271	US 44	US 44	T/Gardiner	SR 199	Albany Post Rd	1457	149
0296	SR 52	SR 52	T/Shawangunk	US 209	Wilkins Rd	2560	217
0318	US 209	US 209	T/Wawarsing	SR 55	US 44/SR 55	10336	818
0538	US 209	US 209	T/Rochester	Lucas Tpk	SR 213	8636	700
0539	US 209	US 209	T/Marbletown	SR 213	Legget Rd	12374	1035
0575	SR 299	SR 299	T/Lloyd	NYS Thruway	New Paltz Rd	18254	1482
0591	SR 213	SR 213	T/Rosendale	Lucas Ave Tpk	Mountain Rd	3639	334
0667	US 9W	US 9W	T/Ulster	Leggs Mill Rd	Glasco Tpk	13019	1183
0668	US 9W	US 9W	T/Saugerties	Glasco Tpk	SR 32	10236	886
1101	Henry St	CS	C/Kingston	Henry St	Broadway	3610	330
1220	Prospect St	VS	V/New Paltz	Henry W Dubois Rd	SR 299	1145	116
1225	Dock St	CS	C/Kingston	Ravine St	West Strand	790	52
1226	Hudson St	CS	C/Kingston	Abeel St	West Pierpont	1190	107
2008	Foxhall Ave	CS	C/Kingston	Prince St	Albany Ave	6634	542
2009	Green St	CS	C/Kingston	St James St	North Front St	4728	490
2029	Tenbroeck Ave	CS	C/Kingston	Albany Ave	Foxhall Ave	1293	136
2031	West Chester St	CS	C/Kingston	Broadway	Broadway	2706	277
7022	Cornell St	CS	C/Kingston	Broadway	Tremper Ave	6188	559
7023	Oneil St	CS	C/Kingston	Broadway	Tremper Ave	3118	289
8003	Harry Wells Rd	CR 36	T/Saugerties	Platt Clove Rd	SR 32	1483	135
8004	Kings Highway	CR 31	T/Saugerties	SR 32	West Camp Rd	1931	176
8005	Malden Tpk	CR 34	T/Saugerties	Kings Highway	US 9W	2488	240
8007	Blue Mountain Rd	CR 35	T/Saugerties	SR 212	Blue Mountain Rd	2001	162
8008	Fishcreek Rd	CR 97	T/Saugerties	SR 212	Fishcreek Rd	1137	110
8009	Kings Highway	CR 31	T/Saugerties	Railroad Ave	SR 212	5127	490
8011	Glasco Tpk	CR 32	T/Saugerties	Glasco Tpk	Plattekill Creek	2975	269

**Table 1: Traffic Count Data Inventory by Station Number**

<i>Station</i>	<i>Road Name</i>	<i>Route</i>	<i>Municipality</i>	<i>From</i>	<i>To</i>	<i>AADT</i>	<i>4-5PM</i>
8012	Glasco Tpk	CR 32	T/Saugerties	NYS Thruway	US 9W	3960	374
8013	Glasco Tpk	CR 32	T/Saugerties	US 9W	SR 32	1392	116
8014	Glasco Tpk	CR 32	T/Saugerties	SR 32	Delaware St	1871	164
8016	Kings Highway	CR 31	T/Ulster	Leggs Mill Rd	Bogert Lane	5968	564
8017	Sawkill-Ruby Rd	CR 31	T/Ulster	Sawkill Rd	Halihans Rd	3278	326
8018	Leggs Mill Rd	CR 31	T/Ulster	US 9W	Leggs Mill Rd	5881	551
8021	Sawkill Rd	CR 31	T/Ulster	Sawkill-Ruby Rd	Halihans Rd	4672	418
8022	Sawkill-Ruby Rd	CR 31	T/Ulster	Sawkill-Ruby Rd	Sawkill Rd	3158	341
8023	Sawkill Rd	CR 31	T/Ulster	US 209	Sawkill-Ruby Rd	7741	738
8024	Grant Ave	TH	T/Ulster	US 9W	Neighborhood Rd	5015	473
8025	Enterprise Dr	CR 157	T/Ulster	Boices Lane	US 209	15184	1439
8026	Frank Sottile Blvd	CR 161	T/Ulster	Frank Sottile Blvd	Miron Lane	14223	1313
8027	John Clark Drive	TH	T/Ulster	Boices La	Old Neighborhood Rd	3635	386
8028	Ulster Landing Rd	CR 37	T/Ulster	SR 32	Kukuk Lane	271	20
8029	Miron Lane	CR 162	T/Ulster	Ulster Ave	Frank Sottile blvd	7704	772
8031	Sawkill Rd	CR 31	T/Ulster	Washington Ave	Denver St	9684	915
8032	Hurley Ave Ext	CS	T/Ulster	Washington Ave	Hillside Drive	4586	413
8033	Lucas Tpk	CR 1	T/Ulster	Washington Ave	Maxwell Lane	4910	427
8036	Creek Locks Rd	CR 25	T/Ulster	Mountain Rd	SR 213	755	76
8037	New Salem Rd	CR 25	T/Esopus	New Salem Rd	SR 213	1577	153
8039	Union Center Rd	CR 24	T/Esopus	SR 32	Ulster Ave	951	96
8042	Old Post Rd	CR 16	T/Esopus	SR 213	US 9W	688	59
8043	South Ohioville Rd	CR 22A	T/New Paltz	SR 299	Station Rd	2799	259
8044	South Street	CR 22	T/Lloyd	SR 299	Station Rd	2033	189
8045	New Paltz Rd	CR 12	T/Lloyd	New Paltz Rd	SR 299	2793	272
8046	Pancake Hollow Rd	CR 15	T/Lloyd	Tina Drive	New Paltz Rd	2190	189
8047	South Riverside Rd	CR 15	T/Lloyd	New Paltz Rd	Lily Lake Rd	878	86
8049	North Rd	TH	T/Lloyd	New Paltz Rd	US 9W	1700	150
8050	New Paltz Rd	CR 12	T/Lloyd	Pancake Hollow Rd	North Rd	3049	253
8051	Station Rd	CR 22A	T/Lloyd	Old RR Crossing	South St	1071	103
8052	Chapel Hill Rd	CR 11	T/Lloyd	Chapel Hill Rd	US 9W	7407	659
8054	Maple Ave	CR 22	T/Plattekill	US44/SR55	Eltings Corner Rd	1477	130
8055	Pancake Hollow Rd	CR 15	T/Lloyd	Crescent Ave	Tina Drive	1521	116
8056	Crescent Ave	CR 116	T/Plattekill	Maple Ave	Pancake Hollow Rd	636	40
8057	Pan Cake Hollow Rd	CR 15	T/Plattekill	US 44/SR 55	Lloyd Town Line	1397	100
8058	Tuckers Corners Rd	CR 15	T/Plattekill	Milton Tpk	US 44/SR 55	1743	165
8060	Chapel Hill Rd	CR 11	T/Lloyd	Chapel Hill Rd	US 44/SR 55	7579	680
8063	Milton Cross Rd	CR 11	T/Marlborough	Milton Tpk	US 44/SR 55	483	54
8066	Orchard Drive	CR 23	T/Plattekill	New Hurley Rd	SR 32	1233	110
8068	Plains Rd	CR 21	T/Plattekill	New Hurley Rd	SR 208	1201	117
8071	Orchard Drive	CR 23	T/Plattekill	Orance Co Line	New Hurley Rd	681	49
8074	Plattekill Rd	CR 14	T/Marlborough	Decker Ave	Lattintown Rd	842	79
8076	Western Ave	CR 14	T/Marlborough	US 9W	Lattintown Rd	2604	232
8101	Glasco Tpk	CR 32	T/Saugerties	SR 212	Plattekill Creek	1420	136
8203	West Oreilly St	CS	C/Kingston	Marys Ave	Wilbur Ave	2990	275
8206	Washington Ave	CS	C/Kingston	Linderman Ave	Pearl St	7323	617



**Table 1: Traffic Count Data Inventory by Station Number**

<i>Station</i>	<i>Road Name</i>	<i>Route</i>	<i>Municipality</i>	<i>From</i>	<i>To</i>	<i>AADT</i>	<i>4-5PM</i>
8212	Foxhall Ave	CS	C/Kingston	Broadway	Prince St	3907	342
8213	East Chester St	CS	C/Kingston	Broadway	Hasbrouck Ave	5922	497
8214	Hasbrouck Ave	CS	C/Kingston	Hasbrouck Ave	Delaware Ave	6136	533
8215	Cornell St	CS	C/Kingston	Tremper Ave	Foxhall Ave	5895	509
8216	East Strand	CS	C/Kingston	Trolley Ave	North St	643	55
8218	Marys Ave	CS	C/Kingston	Andrew St	Oreilly St	3443	303
8221	Delaware Ave	CS	C/Kingston	Delaware Ave	First Ave	5821	513
8223	Prince St	CS	C/Kingston	Grand St	Foxhall Ave	3969	328
8249	Hurley Ave	CS	C/Kingston	Washington Ave	Quarry St	9920	879
8251	North Front St	CS	C/Kingston	Clinton Ave	Washington Ave	7166	593
8252	Lucas Ave	CS	C/Kingston	Green St	Millers Lane	8320	716
8254	Pearl St	CS	C/Kingston	Clinton Ave	Washington Ave	4087	347
8255	Oneil St	CS	C/Kingston	Tremper Ave	Foxhall Ave	2532	221
8256	Abeel St	CS	C/Kingston	Wilbur Ave	Broadway	4252	380
8257	Murray St	CS	C/Kingston	Frank Koenig Blvd	Delaware Ave	1173	94
8260	Broadway	CS	C/Kingston	Rondout Landing	Delaware Ave	3885	290
8261	Delaware Ave	CS	C/Kingston	Broadway	Hasbrouck Ave	4134	380
8263	Garraghan Dr	CS	C/Kingston	Broadway	Frank Koenig Blvd	5269	432
8268	Wurts St	CS	C/Kingston	Abeel St	McEntee St	4412	397
8269	Marys Ave	CS	C/Kingston	West Chester St	Andrew St	2621	255
8272	Old Post Rd	TH	T/Marlborough	US 9W	Quarry Rd	317	30
8273	Clay Rd	TH	T/Esopus	US 9W	Mountain View Ave	858	69
8274	River Rd	TH	T/Lloyd	Lower Grand St	Oak Rd	1275	95
8275	West Bridge St	VS	V/Saugerties	Hilton Place	Main St	4965	453
8276	Market St	VS	V/Saugerties	Ulster Ave	Lafayette St	3740	325
8277	New Salem Rd	CR 25	T/Esopus	Mountain View Rd	US 9W	2728	219
8279	Partition St	VS	V/Saugerties	Main St	Lafayette St	1847	178
8280	Washington Ave	VS	V/Saugerties	Main St	Irving St	2831	182
8281	Morton Blvd	TH	T/Ulster	Ulste Ave	Boices Lane	8834	803
8282	Krout Rd	TH	T/Saugerties	US 9W	Washington Ave Ext	1823	167
8283	North St	VS	V/Saugerties	Ulster Ave	Canoe Hill Rd	1512	134
8284	Washington Ave	VS	V/Saugerties	Division St	Main St	2982	258
8285	Livingston St	VS	V/Saugerties	Second St	Cross St	2228	208
8286	Railroad Ave	TH	T/Saugerties	Ulster Ave	Old Kings Highway	1003	113
8287	Main St	TH	T/Ulster	SR 32	John St	1229	106
8288	Peoples Rd	TH	T/Saugerties	Canoe Hill Rd	Sparling Rd	3020	271
8295	Fair St	CS	C/Kingston	Greenkill Ave	Henry St	4726	404
8297	Washington Ave	CS	C/Kingston	Main St	North Front St	8384	728
8302	Western Ave	CR 14	T/Marlborough	Plattekill Rd	Ridge Rd	1103	89
8303	Milton Tpk	CR 10	T/Plattekill	Fosler Rd	Lattintown Rd	2072	206
8304	Freetown Highway	TH	T/Plattekill	SR 32	Patura Rd	991	93
8305	Freetown Highway	TH	T/Plattekill	Platura Rd	US 44/SR 55	840	78
8306	Tillson Ave	TH	T/Lloyd	Vineyard Ave	US 44/SR 55	5425	470
9001	Shivertown Rd	TH	T/New Paltz	Shivertown Rd	North Putt Corners Rd	3153	315
9109	N Manheim Blvd	VS	V/New Paltz	SR 299	John St	1502	140

**Table 2:  
Traffic Count Data Inventory  
By Municipality**

**Table 2: Traffic Count Data Inventory by Municipality**

<b>Municipality</b>	<b>Road Name</b>	<b>Route</b>	<b>Station</b>	<b>From</b>	<b>To</b>	<b>AADT</b>	<b>4-5PM</b>
C/Kingston	US 9W	US 9W	0031	Old Rd 9W	Delaware Ave	15046	1393
C/Kingston	SR 32	SR 32	0033	Washington Ave	Greenkill Ave	6587	595
C/Kingston	Henry St	CS	1101	Henry St	Broadway	3610	330
C/Kingston	Dock St	CS	1225	Ravine St	West Strand	790	52
C/Kingston	Hundson St	CS	1226	Abeel St	West Pierpont	1190	107
C/Kingston	Foxhall Ave	CS	2008	Prince St	Albany Ave	6634	542
C/Kingston	Green St	CS	2009	St James St	North Front St	4728	490
C/Kingston	Tenbroeck Ave	CS	2029	Albany Ave	Foxhall Ave	1293	136
C/Kingston	West Chester St	CS	2031	Broadway	Broadway	2706	277
C/Kingston	Cornell St	CS	7022	Broadway	Tremper Ave	6188	559
C/Kingston	Oneil St	CS	7023	Broadway	Tremper Ave	3118	289
C/Kingston	West Oreilly St	CS	8203	Marys Ave	Wilbur Ave	2990	275
C/Kingston	Washington Ave	CS	8206	Linderman Ave	Pearl St	7323	617
C/Kingston	Foxhall Ave	CS	8212	Broadway	Prince St	3907	342
C/Kingston	East Chester St	CS	8213	Broadway	Hasbrouck Ave	5922	497
C/Kingston	Hasbrouck Ave	CS	8214	Hasbrouck Ave	Delaware Ave	6136	533
C/Kingston	Cornell St	CS	8215	Tremper Ave	Foxhall Ave	5895	509
C/Kingston	East Strand	CS	8216	Trolley Ave	North St	643	55
C/Kingston	Marys Ave	CS	8218	Andrew St	Oreilly St	3443	303
C/Kingston	Delaware Ave	CS	8221	Delaware Ave	First Ave	5821	513
C/Kingston	Prince St	CS	8223	Grand St	Foxhall Ave	3969	328
C/Kingston	Hurley Ave	CS	8249	Washington Ave	Quarry St	9920	879
C/Kingston	North Front St	CS	8251	Clinton Ave	Washington Ave	7166	593
C/Kingston	Lucas Ave	CS	8252	Green St	Millers Lane	8320	716
C/Kingston	Pearl St	CS	8254	Clinton Ave	Washington Ave	4087	347
C/Kingston	Oneil St	CS	8255	Tremper Ave	Foxhall Ave	2532	221
C/Kingston	Abeel St	CS	8256	Wilbur Ave	Broadway	4252	380
C/Kingston	Murray St	CS	8257	Frank Koenig Blvd	Delaware Ave	1173	94
C/Kingston	Broadway	CS	8260	Rondout Landing	Delaware Ave	3885	290
C/Kingston	Delaware Ave	CS	8261	Broadway	Hasbrouck Ave	4134	380
C/Kingston	Garraghan Dr	CS	8263	Broadway	Frank Koenig Blvd	5269	432
C/Kingston	Wurts St	CS	8268	Abeel St	McEntee St	4412	397
C/Kingston	Marys Ave	CS	8269	West Chester St	Andrew St	2621	255
C/Kingston	Fair St	CS	8295	Greenkill Ave	Henry St	4726	404
C/Kingston	Washington Ave	CS	8297	Main St	North Front St	8384	728
<hr/>							
T/Esopus	US 9W	US 9W	0002	Ulster Ave	Old US 9W	12958	1213
T/Esopus	New Salem Rd	CR 25	8037	New Salem Rd	SR 213	1577	153
T/Esopus	Union Center Rd	CR 24	8039	SR 32	Ulster Ave	951	96
T/Esopus	Old Post Rd	CR 16	8042	SR 213	US 9W	688	59
T/Esopus	Clay Rd	TH	8273	US 9W	Mountain View Ave	858	69
T/Esopus	New Salem Rd	CR 25	8277	Mountain View Rd	US 9W	2728	219
<hr/>							
T/Gardiner	SR 299	SR 299	0039	US 44/SR 55	Yankee Folly Rd	2259	196
T/Gardiner	US 44	US 44	0271	SR 199	Albany Post Rd	1457	149
<hr/>							
T/Hurley	SR 28	SR 28	0228	Zena Rd	SR 375	16307	1273

**Table 2: Traffic Count Data Inventory by Municipality**

<b>Municipality</b>	<b>Road Name</b>	<b>Route</b>	<b>Station</b>	<b>From</b>	<b>To</b>	<b>AADT</b>	<b>4-5PM</b>
T/Lloyd	US 9W	US 9W	0040	Milton Tpk	Chapel Hill Rd	15865	1391
T/Lloyd	SR 299	SR 299	0110	New Paltz Rd	US 9W	17996	1491
T/Lloyd	US 9W	US 9W	0111	US 44/SR 55	SR 299	25796	2234
T/Lloyd	SR 299	SR 299	0575	NYS Thruway	New Paltz Rd	18254	1482
T/Lloyd	South Street	CR 22	8044	SR 299	Station Rd	2033	189
T/Lloyd	New Paltz Rd	CR 12	8045	New Paltz Rd	SR 299	2793	272
T/Lloyd	Pancake Hollow Rd	CR 15	8046	Tina Drive	New Paltz Rd	2190	189
T/Lloyd	South Riverside Rd	CR 15	8047	New Paltz Rd	Lily Lake Rd	878	86
T/Lloyd	North Rd	TH	8049	New Paltz Rd	US 9W	1700	150
T/Lloyd	New Paltz Rd	CR 12	8050	Pancake Hollow Rd	North Rd	3049	253
T/Lloyd	Station Rd	CR 22A	8051	Old RR Crossing	South St	1071	103
T/Lloyd	Chapel Hill Rd	CR 11	8052	Chapel Hill Rd	US 9W	7407	659
T/Lloyd	Pancake Hollow Rd	CR 15	8055	Crescent Ave	Tina Drive	1521	116
T/Lloyd	Chapel Hill Rd	CR 11	8060	Chapel Hill Rd	US 44/SR 55	7579	680
T/Lloyd	River Rd	TH	8274	Lower Grand St	Oak Rd	1275	95
T/Lloyd	Tillson Ave	TH	8306	Vineyard Ave	US 44/SR 55	5425	470
T/Marbletown	US 209	US 209	0539	SR 213	Leggett Rd	12374	1035
T/Marlborough	Milton Cross Rd	CR 11	8063	Milton Tpk	US 44/SR 55	483	54
T/Marlborough	Plattekill Rd	CR 14	8074	Decker Ave	Lattintown Rd	842	79
T/Marlborough	Western Ave	CR 14	8076	US 9W	Lattintown Rd	2604	232
T/Marlborough	Old Post Rd	TH	8272	US 9W	Quarry Rd	317	30
T/Marlborough	Western Ave	CR 14	8302	Plattekill Rd	Ridge Rd	1103	89
T/New Paltz	South Ohioville Rd	CR 22A	8043	SR 299	Station Rd	2799	259
T/New Paltz	Shivertown Rd	TH	9001	Shivertown Rd	North Putt Corners Rd	3153	315
T/Plattekill	Maple Ave	CR 22	8054	US44/SR55	Eltings Corner Rd	1477	130
T/Plattekill	Crescent Ave	CR 116	8056	Maple Ave	Pancake Hollow Rd	636	40
T/Plattekill	Pan Cake Hollow Rd	CR 15	8057	US 44/SR 55	Lloyd Town Line	1397	100
T/Plattekill	Tuckers Corners Rd	CR 15	8058	Milton Tpk	US 44/SR 55	1743	165
T/Plattekill	Orchard Drive	CR 23	8066	New Hurley Rd	SR 32	1233	110
T/Plattekill	Plains Rd	CR 21	8068	New Hurley Rd	SR 208	1201	117
T/Plattekill	Orchard Drive	CR 23	8071	Orance Co Line	New Hurley Rd	681	49
T/Plattekill	Milton Tpk	CR 10	8303	Fosler Rd	Lattintown Rd	2072	206
T/Plattekill	Freetown Highway	TH	8304	SR 32	Patura Rd	991	93
T/Plattekill	Freetown Highway	TH	8305	Platura Rd	US 44/SR 55	840	78
T/Rochester	US 209	US 209	0113	US 44/SR 55	Lucas Tpk	8909	715
T/Rochester	US 209	US 209	0538	Lucas Tpk	SR 213	8636	700
T/Rosendale	SR 32	SR 32	0248	SR 213	Dewitt Mills Rd	8019	808
T/Rosendale	SR 213	SR 213	0591	Lucas Ave Tpk	Mountain Rd	3639	334

**Table 2: Traffic Count Data Inventory by Municipality**

<i>Municipality</i>	<i>Road Name</i>	<i>Route</i>	<i>Station</i>	<i>From</i>	<i>To</i>	<i>AADT</i>	<i>4-5PM</i>
T/Saugerties	SR 32	SR 32	0027	SR 212	NYS Thruway	13472	1140
T/Saugerties	SR 32	SR 32	0055	US 9W	NYS Thruway	12137	1112
T/Saugerties	US 9W	US 9W	0109	SR 32	Burt St	14193	1242
T/Saugerties	SR 32	SR 32	0252	Kukuk Lane	US 9W	4700	490
T/Saugerties	US 9W	US 9W	0668	Glasco Tpk	SR 32	10236	886
T/Saugerties	Harry Wells Rd	CR 36	8003	Platt Clove Rd	SR 32	1483	135
T/Saugerties	Kings Highway	CR 31	8004	SR 32	West Camp Rd	1931	176
T/Saugerties	Malden Tpk	CR 34	8005	Kings Highway	US 9W	2488	240
T/Saugerties	Blue Mountain Rd	CR 35	8007	SR 212	Blue Mountain Rd	2001	162
T/Saugerties	Fishcreek Rd	CR 97	8008	SR 212	Fishcreek Rd	1137	110
T/Saugerties	Kings Highway	CR 31	8009	Railroad Ave	SR 212	5127	490
T/Saugerties	Glasco Tpk	CR 32	8011	Glasco Tpk	Plattekill Creek	2975	269
T/Saugerties	Glasco Tpk	CR 32	8012	NYS Thruway	US 9W	3960	374
T/Saugerties	Glasco Tpk	CR 32	8013	US 9W	SR 32	1392	116
T/Saugerties	Glasco Tpk	CR 32	8014	SR 32	Delaware St	1871	164
T/Saugerties	Glasco Tpk	CR 32	8101	SR 212	Plattekill Creek	1420	136
T/Saugerties	Krout Rd	TH	8282	US 9W	Washington Ave Ext	1823	167
T/Saugerties	Railroad Ave	TH	8286	Ulster Ave	Old Kings Highway	1003	113
T/Saugerties	Peoples Rd	TH	8288	Canoe Hill Rd	Sparling Rd	3020	271
T/Shandaken	SR 28	SR 28	0231	SR 214	SR 42	4231	332
T/Shawangunk	SR 52	SR 52	0296	US 209	Wilkins Rd	2560	217
T/Ulster	US 209	US 209	0006	Neighborhood Rd	US 209	20164	1860
T/Ulster	US 9W	US 9W	0022	US 209	Leggs Mill Rd	39199	3616
T/Ulster	US 9W	US 9W	0035	East Chester St	SR 32	12168	1122
T/Ulster	SR 28	SR 28	0225	NYS Thruway	US 209	25477	2174
T/Ulster	SR 32	SR 32	0251	US 9W	SR 199	11900	1162
T/Ulster	SR 32	SR 32	0269	SR 199	Kukuk Lane	5918	554
T/Ulster	US 9W	US 9W	0667	Leggs Mill Rd	Glasco Tpk	13019	1183
T/Ulster	Kings Highway	CR 31	8016	Leggs Mill Rd	Bogert Lane	5968	564
T/Ulster	Sawkill-Ruby Rd	CR 31	8017	Sawkill Rd	Halihans Rd	3278	326
T/Ulster	Leggs Mill Rd	CR 31	8018	US 9W	Leggs Mill Rd	5881	551
T/Ulster	Sawkill Rd	CR 31	8021	Sawkill-Ruby Rd	Halihans Rd	4672	418
T/Ulster	Sawkill-Ruby Rd	CR 31	8022	Sawkill-Ruby Rd	Sawkill Rd	3158	341
T/Ulster	Sawkill Rd	CR 31	8023	US 209	Sawkill-Ruby Rd	7741	738
T/Ulster	Grant Ave	TH	8024	US 9W	Neighborhood Rd	5015	473
T/Ulster	Enterprise Dr	CR 157	8025	Boices Lane	US 209	15184	1439
T/Ulster	Frank Sottile Blvd	CR 161	8026	Frank Sottile Blvd	Miron Lane	14223	1313
T/Ulster	John Clark Drive	TH	8027	Boices La	Old Neighborhood Rd	3635	386
T/Ulster	Ulster Landing Rd	CR 37	8028	SR 32	Kukuk Lane	271	20
T/Ulster	Miron Lane	CR 162	8029	Ulster Ave	Frank Sottile blvd	7704	772
T/Ulster	Sawkill Rd	CR 31	8031	Washington Ave	Denver St	9684	915
T/Ulster	Hurley Ave Ext	CS	8032	Washington Ave	Hillside Drive	4586	413
T/Ulster	Lucas Tpk	CR 1	8033	Washington Ave	Maxwell Lane	4910	427
T/Ulster	Creek Locks Rd	CR 25	8036	Mountain Rd	SR 213	755	76
T/Ulster	Morton Blvd	TH	8281	Ulste Ave	Boices Lane	8834	803
T/Ulster	Main St	TH	8287	SR 32	John St	1229	106

**Table 2: Traffic Count Data Inventory by Municipality**

<b>Municipality</b>	<b>Road Name</b>	<b>Route</b>	<b>Station</b>	<b>From</b>	<b>To</b>	<b>AADT</b>	<b>4-5PM</b>
T/Wawarsing	US 209	US 209	0318	SR 55	US 44/SR 55	10336	818
T/Woodstock	SR 212	SR 212	0056	Wittenberg Rd	Rock City Rd	6215	484
V/New Paltz	Prospect St	VS	1220	Henry W Dubois Rd	SR 299	1145	116
V/New Paltz	N Manheim Blvd	VS	9109	SR 299	John St	1502	140
V/Saugerties	West Bridge St	VS	8275	Hilton Place	Main St	4965	453
V/Saugerties	Market St	VS	8276	Ulster Ave	Lafayette St	3740	325
V/Saugerties	Partition St	VS	8279	Main St	Lafayette St	1847	178
V/Saugerties	Washington Ave	VS	8280	Main St	Irving St	2831	182
V/Saugerties	North St	VS	8283	Ulster Ave	Canoe Hill Rd	1512	134
V/Saugerties	Washington Ave	VS	8284	Division St	Main St	2982	258
V/Saugerties	Livingston St	VS	8285	Second St	Cross St	2228	208

**Table 3:  
Comparison Between  
2008-2011 Count Data**

**Table 3: Comparison between 2011 and 2008 Count Data by Station Number**

Traffic Count 2011-2008						AADT				4-5 PM			
Station #	Road Name	Route	Municipality	From	To	2011	2008	Change	%Change	2011	2008	Change	%Change
0002	US 9W	US 9W	T/Esopus	Ulster Ave	Old US 9W	12958	11618	1340	12%	1213	1054	159	15%
0006	US 209	US 209	T/Ulster	Neighborhood Rd	US 209	20164	19416	748	4%	1860	1919	-59	-3%
0027	SR 32	SR 32	T/Saugerties	SR 212	NYS Thruway	13472	11222	2250	20%	1140	990	150	15%
0035	US 9W	US 9W	T/Ulster	East Chester St	SR 32	12168	12379	-211	-2%	1122	1142	-20	-2%
0039	SR 299	SR 299	T/Gardiner	US 44/SR 55	Yankee Folly Rd	2259	2968	-709	-24%	196	263	-67	-25%
0040	US 9W	US 9W	T/Lloyd	Milton Tpk	Chapel Hill Rd	15865	15140	725	5%	1391	1413	-22	-2%
0055	SR 32	SR 32	T/Saugerties	US 9W	NYS Thruway	12137	12823	-686	-5%	1112	1181	-69	-6%
0056	SR 212	SR 212	T/Woodstock	Wittenberg Rd	Rock City Rd	6215	6109	106	2%	484	569	-85	-15%
0109	US 9W	US 9W	T/Saugerties	SR 32	Burt St	14193	14075	118	1%	1242	1290	-48	-4%
0110	SR 299	SR 299	T/Lloyd	New Paltz Rd	US 9W	17996	14722	3274	22%	1491	1339	152	11%
0111	US 9W	US 9W	T/Lloyd	US 44/SR 55	SR 299	25796	24004	1792	7%	2234	2084	150	7%
0113	US 209	US 209	T/Rochester	US 44/SR 55	Lucas Tpk	8909	9152	-243	-3%	715	793	-78	-10%
0225	SR 28	SR 28	T/Ulster	NYS Thruway	US 209	25477	25681	-204	-1%	2174	2345	-171	-7%
0228	SR 28	SR 28	T/Hurley	Zena Rd	SR 375	16307	13928	2379	17%	1273	1259	14	1%
0231	SR 28	SR 28	T/Shandaken	SR 214	SR 42	4231	4009	222	6%	332	366	-34	-9%
0248	SR 32	SR 32	T/Rosendale	SR 213	Dewitt Mills Rd	8019	8654	-635	-7%	808	823	-15	-2%
0251	SR 32	SR 32	T/Ulster	US 9W	SR 199	11900	12329	-429	-3%	1162	1164	-2	0%
0252	SR 32	SR 32	T/Saugerties	Kukuk Lane	US 9W	4700	4738	-38	-1%	490	456	34	7%
0269	SR 32	SR 32	T/Ulster	SR 199	Kukuk Lane	5918	6347	-429	-7%	554	600	-46	-8%
0271	US 44	US 44	T/Gardiner	SR 199	Albany Post Rd	1457	1660	-203	-12%	149	159	-10	-6%
0296	SR 52	SR 52	T/Shawangunk	US 209	Wilkins Rd	2560	2933	-373	-13%	217	268	-51	-19%
0318	US 209	US 209	T/Wawarsing	SR 55	US 44/SR 55	10336	10900	-564	-5%	818	940	-122	-13%
0538	US 209	US 209	T/Rochester	Lucas Tpk	SR 213	8636	8866	-230	-3%	700	777	-77	-10%
0539	US 209	US 209	T/Marbletown	SR 213	Leggett Rd	12374	11983	391	3%	1035	1071	-36	-3%
0575	SR 299	SR 299	T/Lloyd	NYS Thruway	New Paltz Rd	18254	17409	845	5%	1482	1579	-97	-6%
0591	SR 213	SR 213	T/Rosendale	Lucas Ave Tpk	Mountain Rd	3639	4656	-1017	-22%	334	441	-107	-24%
0667	US 9W	US 9W	T/Ulster	Leggs Mill Rd	Glasco Tpk	13019	11368	1651	15%	1183	1064	119	11%
0668	US 9W	US 9W	T/Saugerties	Glasco Tpk	SR 32	10236	10049	187	2%	886	923	-37	-4%
8003	Harry Wells Rd	CR 36	T/Saugerties	Platt Clove Rd	SR 32	1483	1643	-160	-10%	135	138	-3	-2%
8004	Kings Highway	CR 31	T/Saugerties	SR 32	West Camp Rd	1931	1912	19	1%	176	184	-8	-4%
8005	Malden Tpk	CR 34	T/Saugerties	Kings Highway	US 9W	2488	2389	99	4%	240	222	18	8%
8008	Fishcreek Rd	CR 97	T/Saugerties	SR 212	Fishcreek Rd	1137	1133	4	0%	110	110	0	0%
8009	Kings Highway	CR 31	T/Saugerties	Railroad Ave	SR 212	5127	5388	-261	-5%	490	499	-9	-2%
8011	Glasco Tpk	CR 32	T/Saugerties	Glasco Tpk	Plattekill Creek	2975	3312	-337	-10%	269	332	-63	-19%
8012	Glasco Tpk	CR 32	T/Saugerties	NYS Thruway	US 9W	3960	4374	-414	-9%	374	447	-73	-16%
8013	Glasco Tpk	CR 32	T/Saugerties	US 9W	SR 32	1392	1512	-120	-8%	116	130	-14	-11%
8014	Glasco Tpk	CR 32	T/Saugerties	SR 32	Delaware St	1871	1933	-62	-3%	164	170	-6	-4%
8016	Kings Highway	CR 31	T/Ulster	Leggs Mill Rd	Bogert Lane	5968	5971	-3	0%	564	598	-34	-6%
8017	Sawkill-Ruby Rd	CR 31	T/Ulster	Sawkill Rd	Halihans Rd	3278	3161	117	4%	326	333	-7	-2%
8018	Leggs Mill Rd	CR 31	T/Ulster	US 9W	Leggs Mill Rd	5881	5964	-83	-1%	551	561	-10	-2%
8021	Sawkill Rd	CR 31	T/Ulster	Sawkill-Ruby Rd	Halihans Rd	4672	4482	190	4%	418	444	-26	-6%
8022	Sawkill-Ruby Rd	CR 31	T/Ulster	Sawkill-Ruby Rd	Sawkill Rd	3158	3436	-278	-8%	341	359	-18	-5%
8023	Sawkill Rd	CR 31	T/Ulster	US 209	Sawkill-Ruby Rd	7741	7265	476	7%	738	740	-2	0%
8024	Grant Ave	TH	T/Ulster	US 9W	Neighborhood Rd	5015	4070	945	23%	473	388	85	22%
8025	Enterprise Dr	CR 157	T/Ulster	Boices Lane	US 209	15184	8766	6418	73%	1439	897	542	60%

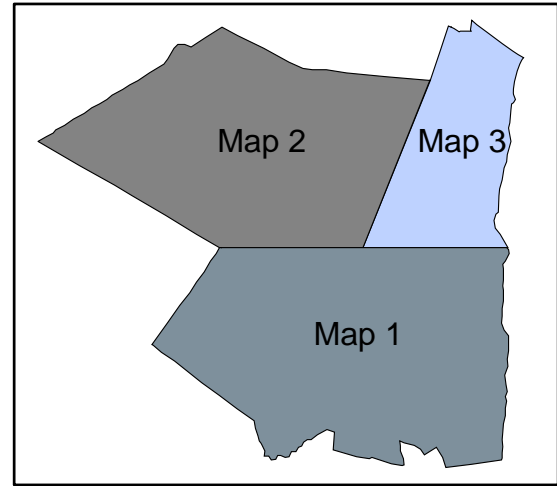
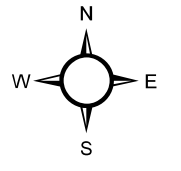


**Table 3: Comparison between 2011 and 2008 Count Data by Station Number**

Traffic Count 2011-2008						AADT				4-5 PM			
Station #	Road Name	Route	Municipality	From	To	2011	2008	Change	%Change	2011	2008	Change	%Change
8026	Frank Sottile Blvd	CR 161	T/Ulster	Frank Sottile Blvd	Miron Lane	14223	13820	403	3%	1313	1273	40	3%
8027	John Clark Drive	TH	T/Ulster	Boices La	Old Neighborhood Rd	3635	3562	73	2%	386	346	40	12%
8028	Ulster Landing Rd	CR 37	T/Ulster	SR 32	Kukuk Lane	271	638	-367	-58%	20	39	-19	-49%
8029	Miron Lane	CR 162	T/Ulster	Ulster Ave	Frank Sottile blvd	7704	6467	1237	19%	772	635	137	22%
8031	Sawkill Rd	CR 31	T/Ulster	Washington Ave	Denver St	9684	9872	-188	-2%	915	1013	-98	-10%
8032	Hurley Ave Ext	CS	T/Ulster	Washington Ave	Hillside Drive	4586	5147	-561	-11%	413	481	-68	-14%
8033	Lucas Tpk	CR 1	T/Ulster	Washington Ave	Maxwell Lane	4910	6910	-2000	-29%	427	624	-197	-32%
8036	Creek Locks Rd	CR 25	T/Ulster	Mountain Rd	SR 213	755	753	2	0%	76	68	8	12%
8037	New Salem Rd	CR 25	T/Esopus	New Salem Rd	SR 213	1577	1841	-264	-14%	153	162	-9	-6%
8039	Union Center Rd	CR 24	T/Esopus	SR 32	Ulster Ave	951	887	64	7%	96	85	11	13%
8043	South Ohioville Rd	CR 22A	T/New Paltz	SR 299	Station Rd	2799	3522	-723	-21%	259	295	-36	-12%
8044	South Street	CR 22	T/Lloyd	SR 299	Station Rd	2033	2001	32	2%	189	206	-17	-8%
8045	New Paltz Rd	CR 12	T/Lloyd	New Paltz Rd	SR 299	2793	4061	-1268	-31%	272	395	-123	-31%
8046	Pancake Hollow Rd	CR 15	T/Lloyd	Tina Drive	New Paltz Rd	2190	2363	-173	-7%	189	186	3	2%
8049	North Rd	TH	T/Lloyd	New Paltz Rd	US 9W	1700	1945	-245	-13%	150	169	-19	-11%
8050	New Paltz Rd	CR 12	T/Lloyd	Pancake Hollow Rd	North Rd	3049	4710	-1661	-35%	253	458	-205	-45%
8051	Station Rd	CR 22A	T/Lloyd	Old RR Crossing	South St	1071	865	206	24%	103	92	11	12%
8052	Chapel Hill Rd	CR 11	T/Lloyd	Chapel Hill Rd	US 9W	7407	7848	-441	-6%	659	742	-83	-11%
8054	Maple Ave	CR 22	T/Plattekill	US44/SR55	Eltings Corner Rd	1477	1988	-511	-26%	130	195	-65	-33%
8055	Pancake Hollow Rd	CR 15	T/Lloyd	Crescent Ave	Tina Drive	1521	1518	3	0%	116	121	-5	-4%
8056	Crescent Ave	CR 116	T/Plattekill	Maple Ave	Pancake Hollow Rd	636	582	54	9%	40	48	-8	-17%
8057	Pan Cake Hollow Rd	CR 15	T/Plattekill	US 44/SR 55	Lloyd Town Line	1397	1531	-134	-9%	100	117	-17	-15%
8058	Tuckers Corners Rd	CR 15	T/Plattekill	Milton Tpk	US 44/SR 55	1743	1881	-138	-7%	165	175	-10	-6%
8060	Chapel Hill Rd	CR 11	T/Lloyd	Chapel Hill Rd	US 44/SR 55	7579	6853	726	11%	680	655	25	4%
8066	Orchard Drive	CR 23	T/Plattekill	New Hurley Rd	SR 32	1233	1570	-337	-21%	110	140	-30	-21%
8068	Plains Rd	CR 21	T/Plattekill	New Hurley Rd	SR 208	1201	1168	33	3%	117	108	9	8%
8071	Orchard Drive	CR 23	T/Plattekill	Orance Co Line	New Hurley Rd	681	581	100	17%	49	53	-4	-8%
8074	Plattekill Rd	CR 14	T/Marlborough	Decker Ave	Lattintown Rd	842	958	-116	-12%	79	94	-15	-16%
8076	Western Ave	CR 14	T/Marlborough	US 9W	Lattintown Rd	2604	5277	-2673	-51%	232	461	-229	-50%
8273	Clay Rd	TH	T/Esopus	US 9W	Mountain View Ave	858	978	-120	-12%	69	85	-16	-19%
8274	River Rd	TH	T/Lloyd	Lower Grand St	Oak Rd	1275	1371	-96	-7%	95	112	-17	-15%
8275	West Bridge St	VS	V/Saugerties	Hilton Place	Main St	4965	5088	-123	-2%	453	449	4	1%
8276	Market St	VS	V/Saugerties	Ulster Ave	Lafayette St	3740	3653	87	2%	325	306	19	6%
8277	New Salem Rd	CR 25	T/Esopus	Mountain View Rd	US 9W	2728	2726	2	0%	219	212	7	3%
8279	Partition St	VS	V/Saugerties	Main St	Lafayette St	1847	2018	-171	-8%	178	199	-21	-11%
8280	Washington Ave	VS	V/Saugerties	Main St	Irving St	2831	2709	122	5%	182	193	-11	-6%
8281	Morton Blvd	TH	T/Ulster	Ulste Ave	Boices Lane	8834	9053	-219	-2%	803	872	-69	-8%
8282	Krout Rd	TH	T/Saugerties	US 9W	Washington Ave Ext	1823	1058	765	72%	167	95	72	76%
8283	North St	VS	V/Saugerties	Ulster Ave	Canoe Hill Rd	1512	1450	62	4%	134	129	5	4%
8284	Washington Ave	VS	V/Saugerties	Division St	Main St	2982	3222	-240	-7%	258	277	-19	-7%
8285	Livingston St	VS	V/Saugerties	Second St	Cross St	2228	2499	-271	-11%	208	238	-30	-13%
8286	Railroad Ave	TH	T/Saugerties	Ulster Ave	Old Kings Highway	1003	979	24	2%	113	106	7	7%
8287	Main St	TH	T/Ulster	SR 32	John St	1229	1140	89	8%	106	106	0	0%
8288	Peoples Rd	TH	T/Saugerties	Canoe Hill Rd	Sparling Rd	3020	2539	481	19%	271	209	62	30%

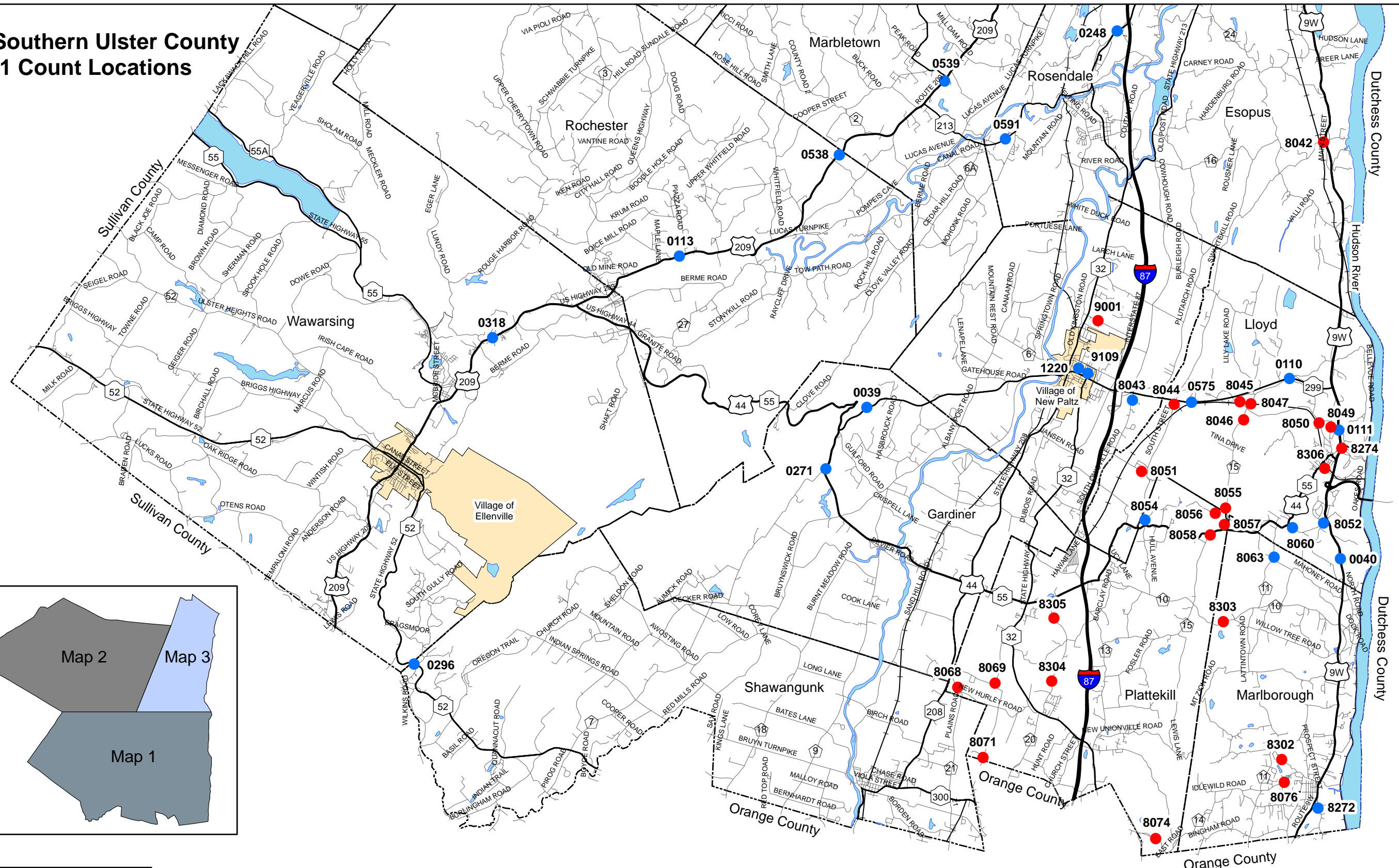
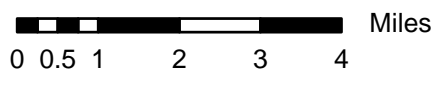
## Maps

# Map 1: Southern Ulster County 2011 Count Locations

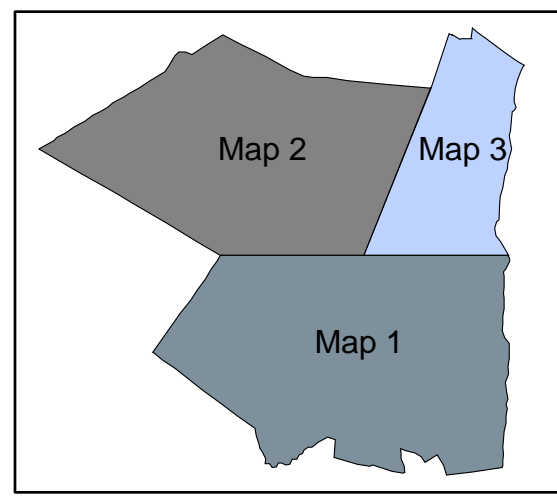
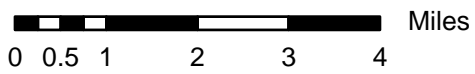
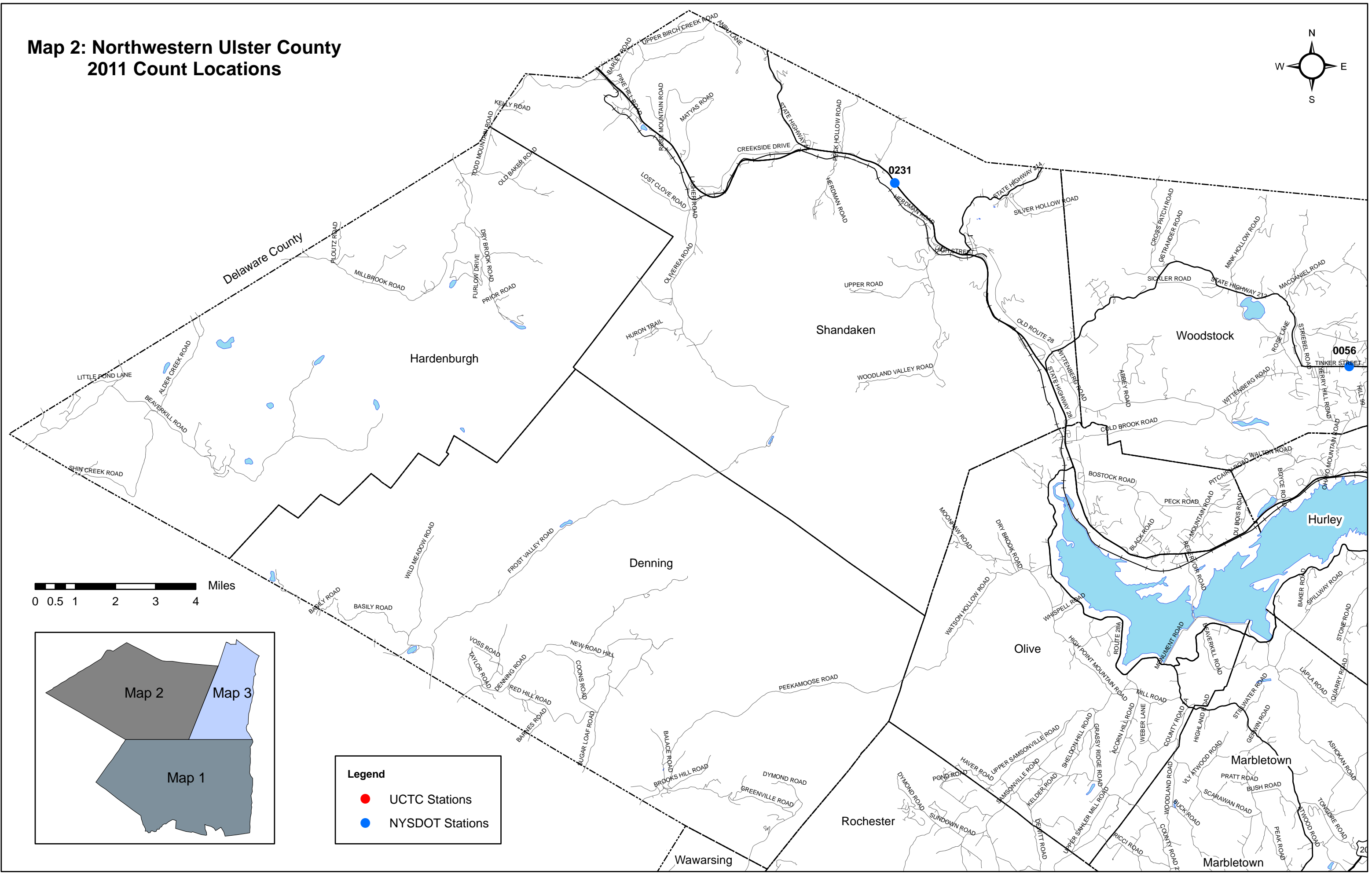



**Legend**

- UCTC Stations
- NYSDOT Stations



# Map 2: Northwestern Ulster County 2011 Count Locations

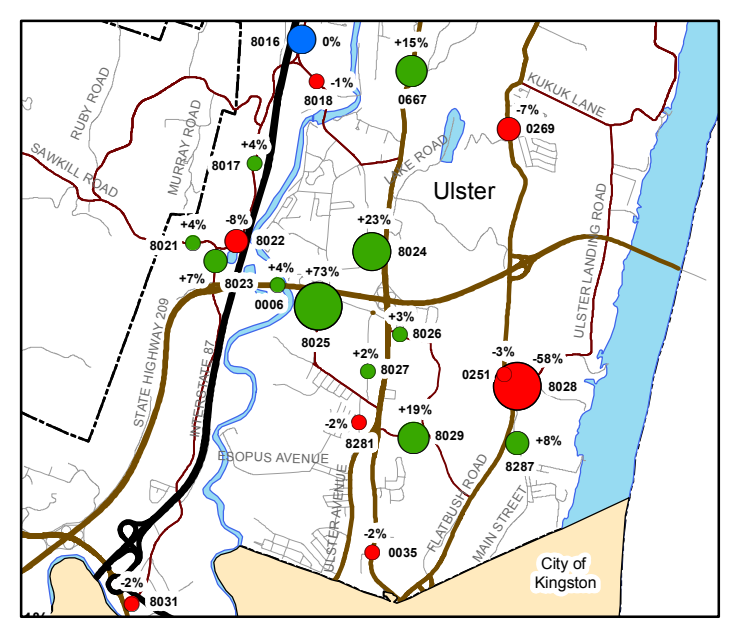
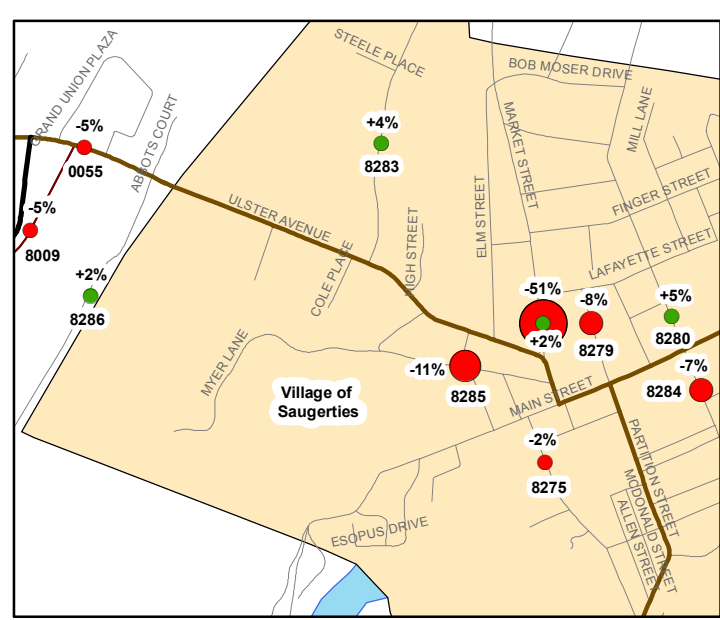
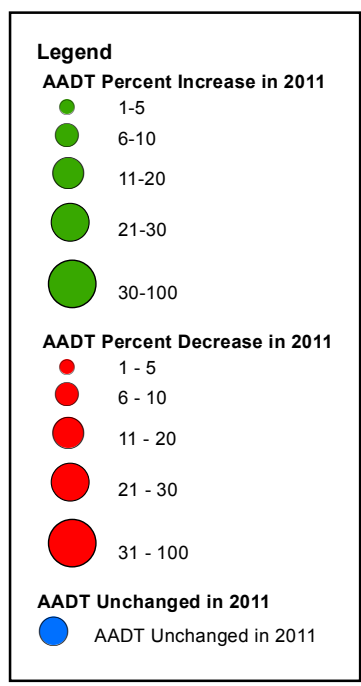
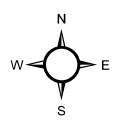
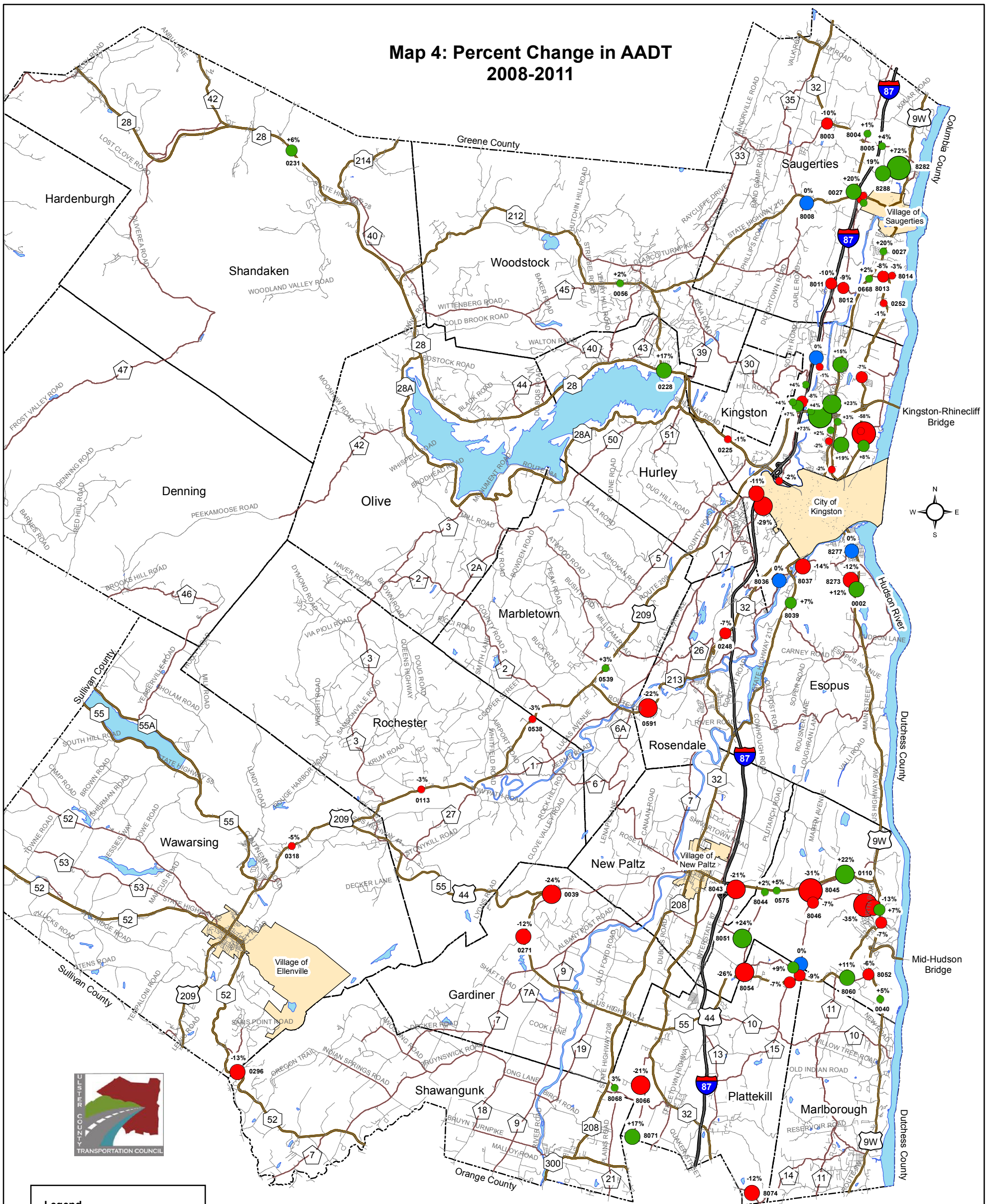


**Legend**

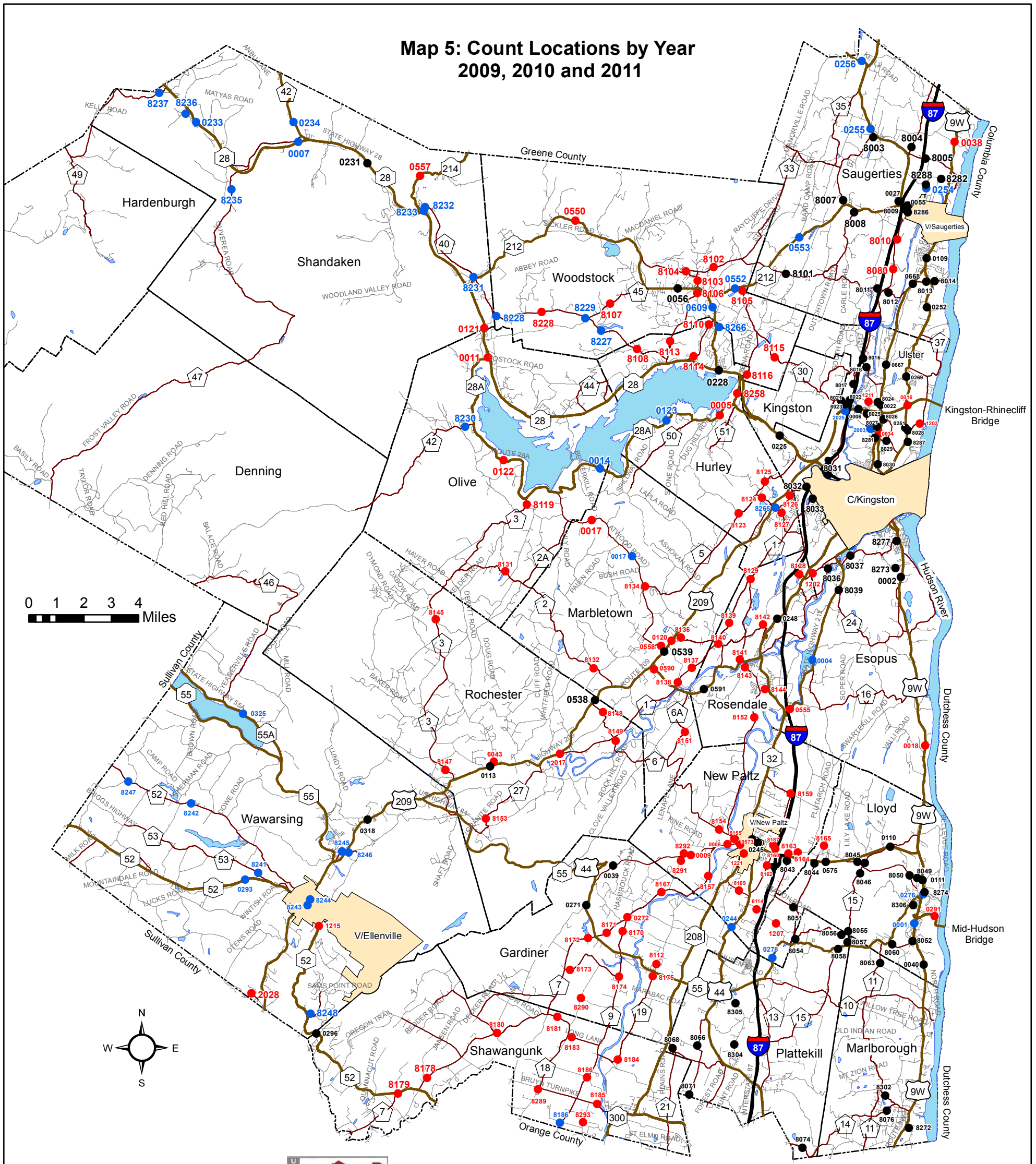
- UCTC Stations
- NYSDOT Stations



### Map 4: Percent Change in AADT 2008-2011



**Map 5: Count Locations by Year  
2009, 2010 and 2011**



- Legend**
- 2011 Stations
  - 2010 Stations
  - 2009 Stations

