

ULSTER COUNTY TRANSPORTATION COUNCIL

2009

Traffic Monitoring Program

**Towns of Esopus, Gardiner, Hurley, Lloyd, Marbletown,
New Paltz, Olive, Rochester, Rosendale, Saugerties,
Shandaken, Shawangunk, Ulster, Wawarsing,
Woodstock, Villages of Ellenville and New Paltz and the
City of Kingston**



December 15, 2009

ULSTER COUNTY TRANSPORTATION COUNCIL

Michael Hein
County Executive, Chairman

Dennis Doyle
Director, Ulster County Planning Board

PO Box 1800
244 Fair Street
Kingston, New York 12402-1800

P: (845) 340-3340

F: (845) 340-3429

www.co.ulster.ny.us/planning/tran.html

This report was funded in part through grants from the Federal Highway Administration and Federal Transit Administration, divisions of the U.S. Department of Transportation. The views and opinions expressed herein do not necessarily reflect those of the U. S. Department of Transportation.

BACKGROUND

The Ulster County Transportation Council's (UCTC) Traffic Monitoring Program is a task identified within the adopted SFY 2009-2010 Unified Planning Work Program (UPWP). The purpose of the Traffic Monitoring Program (TMP) is to regularly collect and monitor traffic volumes on and off the State road system to help analyze trends and update traffic volume forecasts. The collection of traffic counts also helps to satisfy Federal Congestion Management Process (CMP) requirements for the Transportation Management Area (TMA). A total of 81 non-State road traffic counts were collected on behalf of the UCTC in 2009. In addition, NYSDOT Region 8 staff provided an additional 37 State road traffic counts collected in 2009.

The TMP assists with the evaluation of traffic volume trends and is utilized in programming funds for Federal, State and local transportation projects. Traffic count data also provides information relevant to implementing traffic engineering improvements, modifying traffic control strategies, and developing long and short-range highway improvement plans. To establish trends, UCTC's traffic count program recounts locations every 3 years. Traffic count for 2009 locations was conducted in 2006.

DATA DESCRIPTION

A total of 118 volume counts were collected in 2009. Of these, 81 are non-State road counts collected by a UCTC, and 37 are State road counts collected by the New York State Department of Transportation (NYSDOT). Of the 118 total counts, 6 are on U.S. Highways, 14 on State roads, 72 on County roads, and 26 counts on local roads. Data collected includes the raw volume count including Peak Hour (4-5 PM) volume counts. The Annual Average Daily Traffic (AADT) count is generated from the raw counts. Detailed hourly traffic volume counts can be obtained by contacting UCTC staff.

The UCTC traffic volume counts were collected between April 20, 2009 and May 8, 2009. Some count locations were reset in the third week of July, 2009 due to technical issues. The NYSDOT traffic volume counts were collected in the months of September and October 2009. To meet the minimum NYSDOT standards, all traffic volume counts within this report have a minimum 48 consecutive hours of data collected.

TABLES

Three tables are provided. Table 1 is sorted by station number and Table 2 is listed by municipality. Table 3 provides a comparison between the 2006 and 2009 count data. Three maps dividing the County by region and municipality are provided to show station numbers by location. A fourth map showing percent change between the 2006 and 2009 count data is also included. Each 2009 table includes the following data:

Municipality - Indicates the city, town or village where the count was taken. The prefix "C/", "T/" or "V/" is substituted for city, town or village, respectively.

Road Name - Indicates the road where the count was taken. State roads are identified with United States (US) or State Route (SR) prefixes. County roads are listed with the County Road (CR) prefix. Local roads are identified by their common names.

Station Number - Indicates the reference number for a specific traffic volume count location. These numbers are generated and assigned by UCTC and NYSDOT staff.

From/To - Indicates the name of the roads at the beginning and end of a road segment where the count was taken.

Average Annual Daily Traffic - AADT - Traffic volumes are expressed in terms of Annual Average Daily Traffic (AADT), a standard measure of two-way daily volume. Each AADT represents the number of vehicles traveling over a designated section of highway. Based on established formulas, a measured traffic count is factored to an AADT by adjusting for seasonality and vehicle classifications. Adjusting for seasonality is necessary because each season undergoes an increase or decrease in traffic volumes. Counts are adjusted for vehicle classifications since trucks with three or more axles appear as several cars to the counters.

Peak Hour – 4 to 5 PM - For the purpose of this Report, the PM peak hour volume was assigned to be between 4:00 PM and 5:00 PM. Actual PM peak hour volumes may be higher on some roads at different hourly intervals.

Data Sources - The counts for UCTC were collected by Lochner Engineering, of Utica, New York, in coordination with UCTC staff. NYSDOT counts were collected by NYSDOT staff.

MAPS

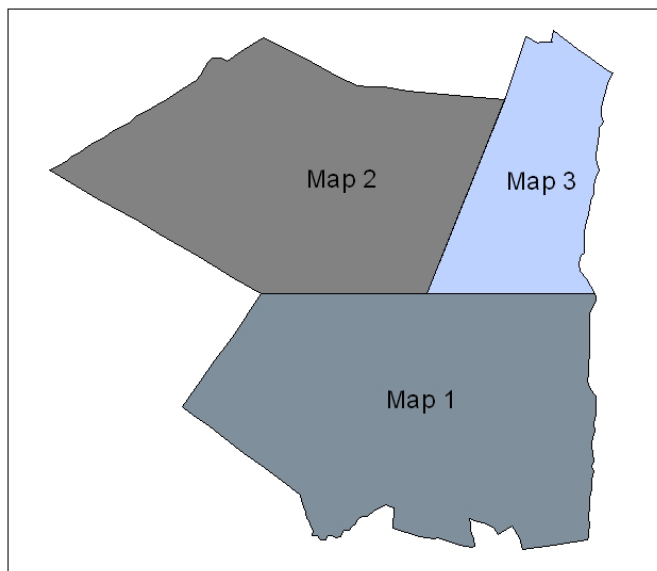
Three maps are prepared to show the locations where each count was taken.

Map 1 - Southern Ulster County - includes the towns of Gardiner, Lloyd, Marbletown, Marlborough, New Paltz, Plattekill, Rochester, Rosendale, Shawangunk, Wawarsing, and the villages of Ellenville and New Paltz;

Map 2 - Northwestern Ulster County - includes the towns of Denning, Hardenburgh, Hurley, Marbletown, Olive, Shandaken, and Woodstock;

Map 3 - Northeastern Ulster County - includes the towns of Esopus, Hurley, Kingston, Saugerties, Ulster, Village of Saugerties, and the City of Kingston.

Map 4 - shows percent change between the 2006 and 2009 count data in towns of Gardiner, Hurley, Lloyd, Marbletown, New Paltz, Olive, Rochester, Rosendale, Shandaken, Shawangunk and Woodstock.



**Table 1:
Traffic Count Data Inventory
By Station Number**

Table 1: Traffic Count Data Inventory by Station Number

Station	Road Name	Route	Municipality	From	To	AADT	4-5PM
0005	SR 28A	SR 28A	T/Hurley	Spillway Rd	Stony Hollow Rd	1907	176
0008	CR 7	CR 7	T/New Paltz	Libertyville Rd	Springtown Rd	6450	569
0009	SR 299	SR 299	T/New Paltz	Yankee Folly Rd	Libertyville Rd	4321	400
0011	Route 28A	SR 28A	T/Olive	SR 28	Cold Brook Rd	1913	176
0016	SR 199	SR 199	T/Ulster	SR 32	Ulster Landing Rd	21023	2024
0017	Atwood Rd	SR 213	T/Marbletown	Olive Town Line	Krumville Rd	1061	86
0018	US 9W	US 9W	T/Esopus	SR 299	River Rd	10313	976
0034	US 9W	US 9W	T/Ulster	SR 32	SR 199	13460	1276
0038	US 9W	US 9W	T/Saugerties	Malden Tpk	Greene County Line	2783	260
0120	US 209	US 209	T/Marbletown	SR 213	Cottekill Rd	12739	1074
0121	SR 28	SR 28	T/Shandaken	SR 28A	Mt. Tremper	6337	537
0122	SR 28A	SR 28A	T/Olive	Watson Hollow Rd	SR 213	853	75
0272	US 44	US 44	T/Gardiner	Albany Post Rd	Ireland Corners	4742	482
0291	US 44	US 44	T/Lloyd	US 9W	Mid-Hudson Bridge	39637	3622
0550	SR 212	SR 212	T/Woodstock	SR 28	Wittenberg Rd	1083	101
0555	SR 213	SR 213	T/Esopus	SR 32	Old Post Rd	2417	232
0557	SR 214	SR 214	T/Shandaken	SR 28	Silver Hollow Rd	1305	112
0558	Atwood Rd	CR 4	T/Marbletown	US 209	Atwood Rd	2620	255
0573	SR 299	SR 299	V/New Paltz	Springtown Rd	SR 208	10512	911
0590	SR 213	SR 213	T/Marbletown	US 209	Lucas Ave	3494	339
1202	Dewitt Mills Rd	CR 28	T/Ulster	SR 32	Mountain Rd	2512	226
1203	Ulster Landing Rd	CR 37	T/Ulster	Ulster Landing Rd	SR 32	617	47
1207	Hurds Rd	TH	T/Lloyd	South St	S Ohioville Rd	1652	176
1211	Neighborhood Rd	TH	T/Ulster	Town Hall Drive	Leggs Mill Rd	3402	330
1215	Mountain Rd	SR 52	V/Ellenville	Canal St	SR 52	1985	171
1221	Southside Ave	VS	V/New Paltz	S Chestnut St	Tricor Ave	753	71
1223	Albany Ave	CS	C/Kingston	Clinton Ave	Broaway	32820	2684
1224	Cedar St	CS	C/Kingston	Broadway	Clinton Ave	2228	183
1228	McEntee St	CS	C/Kingston	Broadway	W Pierpont St	1902	153
1231	Smith Ave	CS	C/Kingston	Garden St	Prince St	1604	157
1232	St James St	CS	C/Kingston	Green St	Broaway	1337	105
1235	W Strand St	CS	C/Kingston	Broadway	Dock St	816	67
2017	Lucas Tpk (May 09)	CR 1	T/Rochester	US 209	Kyserike Rd	2907	279
2017	Lucas Tpk (Oct 09)	CR 1	T/Rochester	US 209	Kyserike Rd	2514	231
2021	North St	CS	C/Kingston	E Strand St	Delaware Ave	492	39
2028	Spring Glen Rd	CR 80	T/Wawarsing	Spring Glen Rd	Old Route 209	359	28
6043	Queens Hwy	TH	T/Rochester	US 209	Krum Rd	1941	175
6114	Brookside Rd (May 09)	TH	T/New Paltz	SR 32	S Ohioville Rd	1983	206
6114	Brookside Rd (Sept 09)	TH	T/New Paltz	SR 32S	S Ohioville Rd	2009	215
8010	Kings Hwy	CR 31	T/Saugerties	Glasco Tpk	Railroad Ave	14050	1384
8034	Washington Ave	CS	C/Kingston	Boulevard	Linderman Ave	7540	645
8043	S Ohioville Rd	CR 22A	T/New Paltz	SR 299	Station Rd	3468	303
8080	Kings Hwy	CR 31	T/Saugerties	SR 212	Glasco Tpk	6856	645
8102	Glasco Tpk	CR 33	T/Woodstock	Meads Mountain Rd	Glasco Tpk	872	76
8103	Rock City Rd	CR 47A	T/Woodstock	SR 212	Glasco Tpk	2371	216
8104	Glasco Tpk	CR 33	T/Woodstock	SR 212	Meads Mountain Rd	1002	83
8105	Zena Rd	CR 30	T/Woodstock	Zena Rd	SR 212	1883	193

Table 1: Traffic Count Data Inventory by Station Number

Station	Road Name	Route	Municipality	From	To	AADT	4-5PM
8106	Ohayo Mountain Rd	CR 41	T/Woodstock	Millstream Rd	SR 212	1238	117
8107	Wittenberg Rd	CR 40	T/Woodstock	Wittenberg Rd	SR 212	1303	129
8108	Yankeetown Rd	CR 40	T/Hurley	Wittenberg Rd	Ohayo Mountain Rd	677	54
8110	Maverick Rd	CR 43	T/Hurley	Vandermark Rd	SR 375	1684	157
8112	Dusinberre Rd	TH	T/Gardiner	US 44/SR 55	Phillies Bridge Rd	1226	118
8113	Ohayo Mountain Rd	CR 41	T/Hurley	Old Rt 28	Millstream Rd	279	24
8114	Maverick Rd	CR 43	T/Hurley	SR 28	Vandermark Rd	1693	152
8115	Sawkill Rd	CR 30	T/Woodstock	Zena Rd	Sawkill Rd	2555	259
8116	Zena Rd	CR 39	T/Woodstock	SR 28	Zena Rd	2286	220
8119	Samsonville Rd	CR 3	T/Olive	Krumkill Rd	SR 28A	725	61
8123	Hurley Mountain Rd	CR 5	T/Hurley	Hurley Mountain Rd	Wynkoop Rd	1509	139
8124	Wynkoop Rd	CR 29A	T/Hurley	Hurley Mountain Rd	US 209	1933	183
8125	Hurley Mountain Rd	CR 5	T/Hurley	Wynkoop La	Hurley Mountain Rd	638	59
8126	Hurley Ave Ext	CR 29	T/Hurley	Main St	Hurley Ave	3322	292
8127	Zandhoek Rd	CR 28	T/Hurley	Main St	Dewitt Mills Rd	2678	244
8128	Dewitt Mills Rd	CR 28	T/Rosendale	SR 32	Dewitt Mills Rd	1173	106
8129	Binnewater Rd	CR 7	T/Rosendale	Lucas Tpk	August La	978	86
8131	Krumville Rd	CR 2	T/Olive	Samsonville Rd	Krumville Rd	712	64
8132	Kripplebush Rd	CR 2	T/Marbletown	Pine Bush Rd	Krumville Rd	2208	194
8134	Tongore Rd	CR 5	T/Marbletown	Atwood Rd	Hurley Mountain Rd	988	88
8136	Cottekill Rd	CR 26	T/Marbletown	US 209	Cottekill Rd	4624	452
8137	Lucas Ave	CR 1	T/Marbletown	Cottekill Rd	Leggett Rd	2292	214
8138	Lucas Ave	CR 1	T/Marbletown	Leggett Rd	SR 213	2975	291
8139	Lucas Tpk	CR 1	T/Rosendale	Cottekill Rd	Binnewater Rd	2603	235
8140	Cottekill Rd	CR 26	T/Rosendale	Cottekill Rd	Sawdust Ave	3624	300
8141	Binnewater Rd	CR 7	T/Rosendale	SR 213	Lucas Tpk	1323	126
8142	Breezy Hill Rd	CR 26	T/Rosendale	Binnewater Rd	SR 32	871	81
8143	Elting Rd	CR 7	T/Rosendale	Tillson Rd	SR 213	2483	240
8144	Tillson Rd	TH	T/Rosendale	Springtown Rd	SR 32	3245	288
8145	Samsonville Rd	CR 3	T/Rochester	Pataukunk Rd	Samsonville Rd	799	75
8147	Pataukunk Rd	CR 3	T/Rochester	Samsonville Rd	US 209	2213	194
8148	Kyserike Rd	CR 6	T/Rochester	US 209	Lucas Tpk	1707	145
8149	Kyserike Rd	CR 6	T/Rochester	Lucas Tpk	Clove Rd	1550	160
8151	Mohonk Rd	CR 6A	T/Marbletown	Mountain Rest Rd	SR 213	970	98
8152	Springtown Rd	CR 7	T/Rosendale	Springtown Rd	Tillson Rd	1186	106
8153	Granite Rd	CR 27	T/Rochester	US 44/SR 55	US 209	979	83
8154	Mountain Rest Rd	CR 6	T/New Paltz	Springtown Rd	Mountain Rest Rd	2724	260
8155	Springtown Rd	CR 7	T/New Paltz	Main St	Springtown Rd	4266	397
8157	Libertyville Rd	CR 7	T/New Paltz	Libertyville Rd	CR 8	2057	168
8159	Horsenden Rd	CR 17	T/New Paltz	Horsenden Rd	SR 32	1694	168
8160	N Putt Corners Rd	CR 17	T/New Paltz	SR 299	Horsenden Rd	7669	759
8162	S Putt Corners Rd	CR 17	T/New Paltz	SR 32	SR 299	6687	659
8163	N Ohioville Rd	TH	T/New Paltz	SR 299	Tracy Rd	2286	224
8164	Old Route 299	TH	T/New Paltz	N Ohioville Road	Lloyd Town Line	1781	221
8165	N Eltings Corners Rd	TH	T/Lloyd	Old New Paltz Rd	Hawleys Corners Rd	768	71
8167	Libertyville Rd	CR 7	T/Gardiner	Bruynswick Rd	Libertyville Rd	2797	233
8169	Jansen Rd	CR 17	T/New Paltz	SR 32	Dubois Rd	2978	265
8170	Albany Post Rd	CR 9	T/Gardiner	US 44/SR 55	Bruynswick Rd	1749	165

Table 1: Traffic Count Data Inventory by Station Number

<i>Station</i>	<i>Road Name</i>	<i>Route</i>	<i>Municipality</i>	<i>From</i>	<i>To</i>	<i>AADT</i>	<i>4-5PM</i>
8171	Bruynswick Rd	CR 7	T/Gardiner	US 44/SR 55	Libertyville Rd	1021	81
8172	Bruynswick Rd	CR 7	T/Gardiner	McKinstry Rd	US 44/SR 55	1921	151
8173	McKinstry Rd	CR 7A	T/Gardiner	Bruynswick Rd	Albany Post Rd	170	19
8174	Albany Post Rd	CR 9	T/Gardiner	McKinstry Rd	US 44/SR 55	2504	234
8175	Sand Hill Rd	CR 19	T/Gardiner	River Rd	US 44/SR 55	911	84
8178	New Prospect Rd	CR 7	T/Shawangunk	SR 52	Awosting Rd	2809	242
8179	Burlingham Rd	CR 7	T/Shawangunk	Lake Shore Drive	SR 52	2439	212
8180	New Prospect Rd	CR 7	T/Shawangunk	Awosting Rd	Bruynswick Rd	997	87
8181	Hoagerburgh Rd	CR 18	T/Shawangunk	Long La	Hoagerburgh Rd	1007	82
8183	Long La	CR 18A	T/Shawangunk	Hoagerburgh Rd	Mud Tavern Rd	786	66
8184	Sand Hill Rd	CR 19	T/Shawangunk	Mud Tavern Rd	Gardiner Town Line	636	57
8185	Bruyn Tpk	CR 18	T/Shawangunk	Walkill Ave	Myers Rd	4675	430
8186	Albany Post Rd	CR 9	T/Shawangunk	Bruyn Tpk	Albany Post Rd	2811	247
8187	Henry Dubois Dr	TH	T/New Paltz	SR 32	N Putt Corners Rd	3603	410
8204	W Oreilly St	CS	C/Kingston	Broadway	Marys Ave	3665	291
8208	Fair St	CS	C/Kingston	Greenkill Ave	N Front St	2676	260
8228	Wittenberg Rd	CR 40	T/Woodstock	SR 212	Wittenberg Rd	928	90
8258	Basin Rd-NYC BW	SR 28A	T/Hurley	SR 28A	SR 28	1512	149
8289	Hoagerburgh Rd	CR 18	T/Shawangunk	Bruyn Tpk	Greising Rd	471	42
8290	Burnt Meadow Rd	TH	T/Gardiner	Hoagerburgh Rd	McKinstry Rd	284	23
8291	Albany Post Rd	TH	T/New Paltz	SR 299	Gardiner Town Line	1669	140
8292	Butterville Rd	TH	T/New Paltz	SR 299	Mountain Rest Rd	616	63
8293	Dubois Rd	TH	T/Shawangunk	Bernhardt Rd	Bruyn Tpk	558	53

**Table 2:
Traffic Count Data Inventory
By Municipality**

Table 2: Traffic Count Data Inventory by Municipality

Municipality	Road Name	Route	Station	From	To	AADT	4-5PM
C/Kingston	Albany Ave	CS	1223	Clinton Ave	Broaway	32820	2684
C/Kingston	Cedar St	CS	1224	Broadway	Clinton Ave	2228	183
C/Kingston	McEntee St	CS	1228	Broadway	W Pierpont St	1902	153
C/Kingston	Smith Ave	CS	1231	Garden St	Prince St	1604	157
C/Kingston	St James St	CS	1232	Green St	Broaway	1337	105
C/Kingston	W Strand St	CS	1235	Broadway	Dock St	816	67
C/Kingston	North St	CS	2021	E Strand St	Delaware Ave	492	39
C/Kingston	Washington Ave	CS	8034	Boulevard	Linderman Ave	7540	645
C/Kingston	W Oreilly St	CS	8204	Broadway	Marys Ave	3665	291
C/Kingston	Fair St	CS	8208	Greenkill Ave	N Front St	2676	260
T/Esopus	US 9W	US 9W	0018	SR 299	River Rd	10313	976
T/Esopus	SR 213	SR 213	0555	SR 32	Old Post Rd	2417	232
T/Gardiner	US 44	US 44	0272	Albany Post Rd	Ireland Corners	4742	482
T/Gardiner	Dusinberre Rd	TH	8112	US 44/SR 55	Phillies Bridge Rd	1226	118
T/Gardiner	Libertyville Rd	CR 7	8167	Bruynswick Rd	Libertyville Rd	2797	233
T/Gardiner	Albany Post Rd	CR 9	8170	US 44/SR 55	Bruynswick Rd	1749	165
T/Gardiner	Bruynswick Rd	CR 7	8171	US 44/SR 55	Libertyville Rd	1021	81
T/Gardiner	Bruynswick Rd	CR 7	8172	McKinstry Rd	US 44/SR 55	1921	151
T/Gardiner	McKinstry Rd	CR 7A	8173	Bruynswick Rd	Albany Post Rd	170	19
T/Gardiner	Albany Post Rd	CR 9	8174	McKinstry Rd	US 44/SR 55	2504	234
T/Gardiner	Sand Hill Rd	CR 19	8175	River Rd	US 44/SR 55	911	84
T/Gardiner	Burnt Meadow Rd	TH	8290	Hoagerburgh Rd	McKinstry Rd	284	23
T/Hurley	SR 28A	SR 28A	0005	Spillway Rd	Stony Hollow Rd	1907	176
T/Hurley	Yankeetown Rd	CR 40	8108	Wittenberg Rd	Ohayo Mountain Rd	677	54
T/Hurley	Maverick Rd	CR 43	8110	Vandermark Rd	SR 375	1684	157
T/Hurley	Ohayo Mountain Rd	CR 41	8113	Old Rt 28	Millstream Rd	279	24
T/Hurley	Maverick Rd	CR 43	8114	SR 28	Vandermark Rd	1693	152
T/Hurley	Hurley Mountain Rd	CR 5	8123	Hurley Mountain Rd	Wynkoop Rd	1509	139
T/Hurley	Wynkoop Rd	CR 29A	8124	Hurley Mountain Rd	US 209	1933	183
T/Hurley	Hurley Mountain Rd	CR 5	8125	Wynkoop La	Hurley Mountain Rd	638	59
T/Hurley	Hurley Ave Ext	CR 29	8126	Main St	Hurley Ave	3322	292
T/Hurley	Zandhoek Rd	CR 28	8127	Main St	Dewitt Mills Rd	2678	244
T/Hurley	Basin Rd-NYC BW	SR 28A	8258	SR 28A	SR 28	1512	149
T/Lloyd	US 44	US 44	0291	US 9W	Mid-Hudson Bridge	39637	3622
T/Lloyd	Hurds Rd	TH	1207	South St	S Ohioville Rd	1652	176
T/Lloyd	N Eltings Corners Rd	TH	8165	Old New Paltz Rd	Hawleys Corners Rd	768	71
T/Marbletown	Atwood Rd	SR 213	0017	Olive Town Line	Krumville Rd	1061	86
T/Marbletown	US 209	US 209	0120	SR 213	Cottekill Rd	12739	1074
T/Marbletown	Atwood Rd	CR 4	0558	US 209	Atwood Rd	2620	255
T/Marbletown	SR 213	SR 213	0590	US 209	Lucas Ave	3494	339
T/Marbletown	Kripplebush Rd	CR 2	8132	Pine Bush Rd	Krumville Rd	2208	194
T/Marbletown	Tongore Rd	CR 5	8134	Atwood Rd	Hurley Mountain Rd	988	88
T/Marbletown	Cottekill Rd	CR 26	8136	US 209	Cottekill Rd	4624	452
T/Marbletown	Lucas Ave	CR 1	8137	Cottekill Rd	Leggett Rd	2292	214
T/Marbletown	Lucas Ave	CR 1	8138	Leggett Rd	SR 213	2975	291
T/Marbletown	Mohonk Rd	CR 6A	8151	Mountain Rest Rd	SR 213	970	98

Table 2: Traffic Count Data Inventory by Municipality

Municipality	Road Name	Route	Station	From	To	AADT	4-5PM
T/New Paltz	CR 7	CR 7	0008	Libertyville Rd	Springtown Rd	6450	569
T/New Paltz	SR 299	SR 299	0009	Yankee Folly Rd	Libertyville Rd	4321	400
T/New Paltz	Brookside Rd (May 09)	TH	6114	SR 32	S Ohioville Rd	1983	206
T/New Paltz	Brookside Rd (Sept 09)	TH	6114	SR 32S	S Ohioville Rd	2009	215
T/New Paltz	S Ohioville Rd	CR 22A	8043	SR 299	Station Rd	3468	303
T/New Paltz	Mountain Rest Rd	CR 6	8154	Springtown Rd	Mountain Rest Rd	2724	260
T/New Paltz	Springtown Rd	CR 7	8155	Main St	Springtown Rd	4266	397
T/New Paltz	Libertyville Rd	CR 7	8157	Libertyville Rd	CR 8	2057	168
T/New Paltz	Horsenden Rd	CR 17	8159	Horsenden Rd	SR 32	1694	168
T/New Paltz	N Putt Corners Rd	CR 17	8160	SR 299	Horsenden Rd	7669	759
T/New Paltz	S Putt Corners Rd	CR 17	8162	SR 32	SR 299	6687	659
T/New Paltz	N Ohioville Rd	TH	8163	SR 299	Tracy Rd	2286	224
T/New Paltz	Old Route 299	TH	8164	N Ohioville Road	Lloyd Town Line	1781	221
T/New Paltz	Jansen Rd	CR 17	8169	SR 32	Dubois Rd	2978	265
T/New Paltz	Henry Dubois Dr	TH	8187	SR 32	N Putt Corners Rd	3603	410
T/New Paltz	Albany Post Rd	TH	8291	SR 299	Gardiner Town Line	1669	140
T/New Paltz	Butterville Rd	TH	8292	SR 299	Mountain Rest Rd	616	63
T/Olive	Route 28A	SR 28A	0011	SR 28	Cold Brook Rd	1913	176
T/Olive	SR 28A	SR 28A	0122	Watson Hollow Rd	SR 213	853	75
T/Olive	Samsonville Rd	CR 3	8119	Krumkill Rd	SR 28A	725	61
T/Olive	Krumville Rd	CR 2	8131	Samsonville Rd	Krumville Rd	712	64
T/Rochester	Lucas Tpk (May 09)	CR 1	2017	US 209	Kyserike Rd	2907	279
T/Rochester	Lucas Tpk (Oct 09)	CR 1	2017	US 209	Kyserike Rd	2514	231
T/Rochester	Queens Hwy	TH	6043	US 209	Krum Rd	1941	175
T/Rochester	Samsonville Rd	CR 3	8145	Pataukunk Rd	Samsonville Rd	799	75
T/Rochester	Pataukunk Rd	CR 3	8147	Samsonville Rd	US 209	2213	194
T/Rochester	Kyserike Rd	CR 6	8148	US 209	Lucas Tpk	1707	145
T/Rochester	Kyserike Rd	CR 6	8149	Lucas Tpk	Clove Rd	1550	160
T/Rochester	Granite Rd	CR 27	8153	US 44/SR 55	US 209	979	83
T/Rosendale	Dewitt Mills Rd	CR 28	8128	SR 32	Dewitt Mills Rd	1173	106
T/Rosendale	Binnewater Rd	CR 7	8129	Lucas Tpk	August La	978	86
T/Rosendale	Lucas Tpk	CR 1	8139	Cottekill Rd	Binnewater Rd	2603	235
T/Rosendale	Cottekill Rd	CR 26	8140	Cottekill Rd	Sawdust Ave	3624	300
T/Rosendale	Binnewater Rd	CR 7	8141	SR 213	Lucas Tpk	1323	126
T/Rosendale	Breezy Hill Rd	CR 26	8142	Binnewater Rd	SR 32	871	81
T/Rosendale	Elting Rd	CR 7	8143	Tillson Rd	SR 213	2483	240
T/Rosendale	Tillson Rd	TH	8144	Springtown Rd	SR 32	3245	288
T/Rosendale	Springtown Rd	CR 7	8152	Springtown Rd	Tillson Rd	1186	106
T/Saugerties	US 9W	US 9W	0038	Malden Tpk	Greene County Line	2783	260
T/Saugerties	Kings Hwy	CR 31	8010	Glasco Tpk	Railroad Ave	14050	1384
T/Saugerties	Kings Hwy	CR 31	8080	SR 212	Glasco Tpk	6856	645
T/Shandaken	SR 28	SR 28	0121	SR 28A	Mt. Tremper	6337	537
T/Shandaken	SR 214	SR 214	0557	SR 28	Silver Hollow Rd	1305	112

Table 2: Traffic Count Data Inventory by Municipality

Municipality	Road Name	Route	Station	From	To	AADT	4-5PM
T/Shawangunk	New Prospect Rd	CR 7	8178	SR 52	Awosting Rd	2809	242
T/Shawangunk	Burlingham Rd	CR 7	8179	Lake Shore Drive	SR 52	2439	212
T/Shawangunk	New Prospect Rd	CR 7	8180	Awosting Rd	Bruynswick Rd	997	87
T/Shawangunk	Hoagerburgh Rd	CR 18	8181	Long La	Hoagerburgh Rd	1007	82
T/Shawangunk	Long La	CR 18A	8183	Hoagerburgh Rd	Mud Tavern Rd	786	66
T/Shawangunk	Sand Hill Rd	CR 19	8184	Mud Tavern Rd	Gardiner Town Line	636	57
T/Shawangunk	Bruyn Tpk	CR 18	8185	Walkkill Ave	Myers Rd	4675	430
T/Shawangunk	Albany Post Rd	CR 9	8186	Bruyn Tpk	Albany Post Rd	2811	247
T/Shawangunk	Hoagerburgh Rd	CR 18	8289	Bruyn Tpk	Greising Rd	471	42
T/Shawangunk	Dubois Rd	TH	8293	Bernhardt Rd	Bruyn Tpk	558	53
<hr/>							
T/Ulster	SR 199	SR 199	0016	SR 32	Ulster Landing Rd	21023	2024
T/Ulster	US 9W	US 9W	0034	SR 32	SR 199	13460	1276
T/Ulster	Dewitt Mills Rd	CR 28	1202	SR 32	Mountain Rd	2512	226
T/Ulster	Ulster Landing Rd	CR 37	1203	Ulster Landing Rd	SR 32	617	47
T/Ulster	Neighborhood Rd	TH	1211	Town Hall Drive	Leggs Mill Rd	3402	330
<hr/>							
T/Wawarsing	Spring Glen Rd	CR 80	2028	Spring Glen Rd	Old Route 209	359	28
<hr/>							
T/Woodstock	SR 212	SR 212	0550	SR 28	Wittenberg Rd	1083	101
T/Woodstock	Glasco Tpk	CR 33	8102	Meads Mountain Rd	Glasco Tpk	872	76
T/Woodstock	Rock City Rd	CR 47A	8103	SR 212	Glasco Tpk	2371	216
T/Woodstock	Glasco Tpk	CR 33	8104	SR 212	Meads Mountain Rd	1002	83
T/Woodstock	Zena Rd	CR 30	8105	Zena Rd	SR 212	1883	193
T/Woodstock	Ohayo Mountain Rd	CR 41	8106	Millstream Rd	SR 212	1238	117
T/Woodstock	Wittenberg Rd	CR 40	8107	Wittenberg Rd	SR 212	1303	129
T/Woodstock	Sawkill Rd	CR 30	8115	Zena Rd	Sawkill Rd	2555	259
T/Woodstock	Zena Rd	CR 39	8116	SR 28	Zena Rd	2286	220
T/Woodstock	Wittenberg Rd	CR 40	8228	SR 212	Wittenberg Rd	928	90
<hr/>							
V/Ellenville	Mountain Rd	SR 52	1215	Canal St	SR 52	1985	171
<hr/>							
V/New Paltz	SR 299	SR 299	0573	Springtown Rd	SR 208	10512	911
V/New Paltz	Southside Ave	VS	1221	S Chestnut St	Tricor Ave	753	71

**Table 3:
Comparison Between
2006-2009 Count Data**

Table 3: Comparison between 2006 and 2009 Count Data by Station Number (Change from 2006 to 2009)

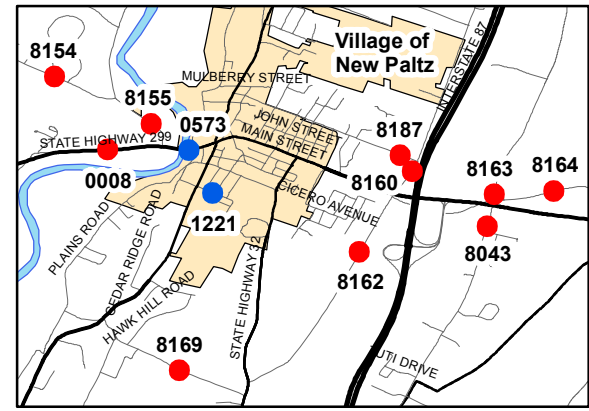
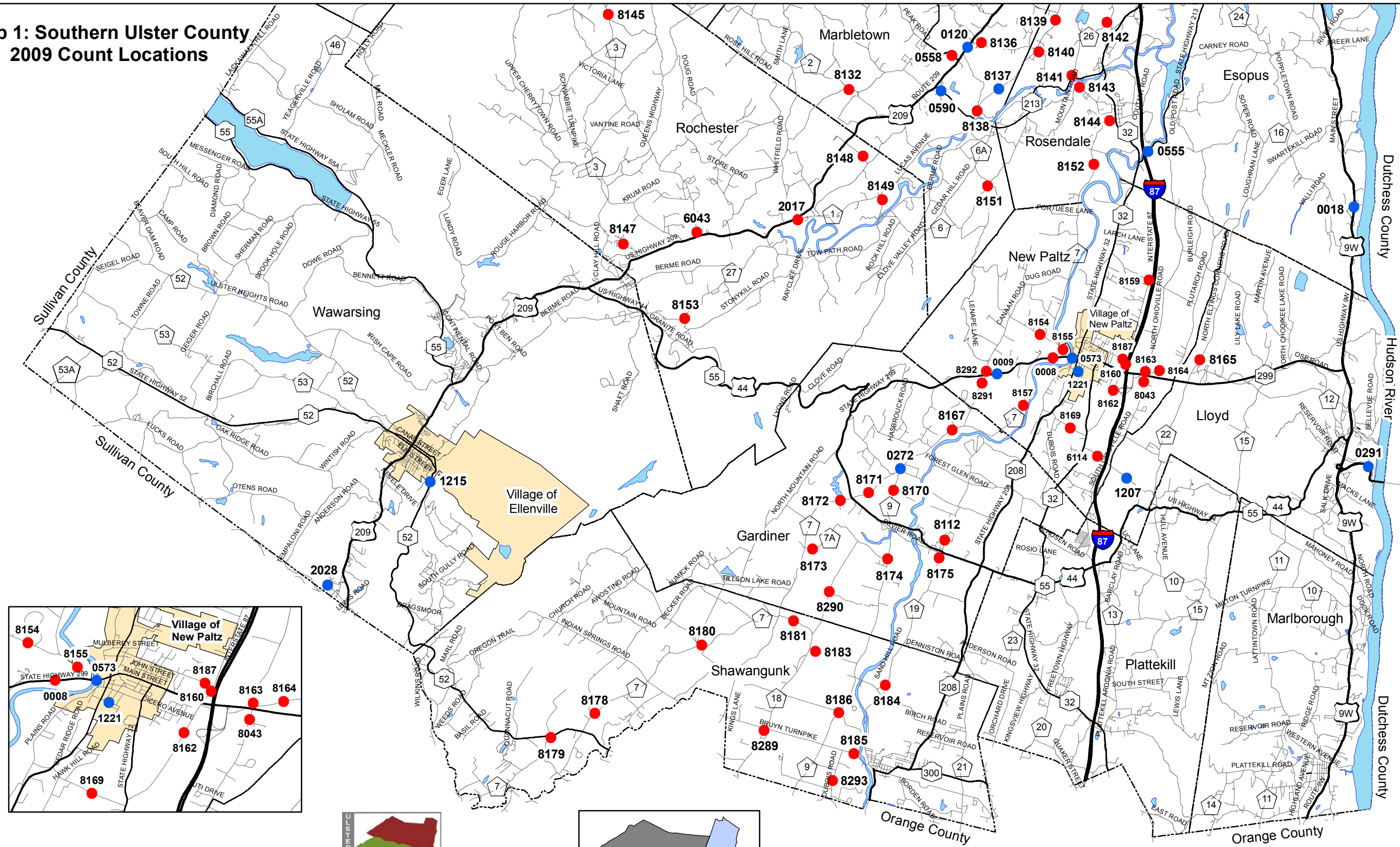
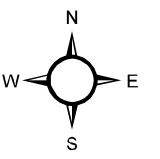
Station	Road Name	Traffic Count 2006-2009				AADT				4-5PM			
		Route	Municipality	From	To	2006	2009	Change	% Change	2006	2009	Change	% Change
0005	SR 28A	SR 28A	T/Hurley	Spillway Rd	Stony Hollow Rd	2316	1907	-409	-18%	201	176	-25	-12%
0008	CR 7	CR 7	T/New Paltz	Libertyville Rd	Springtown Rd	7309	6450	-859	-12%	650	569	-81	-12%
0017	Atwood Rd	SR 213	T/Marbletown	Olive Town Line	Krumville Rd	650	1061	412	63%	59	86	27	46%
0120	US 209	US 209	T/Marbletown	SR 213	Cottekill Rd	10671	12739	2068	19%	988	1074	86	9%
0557	SR 214	SR 214	T/Shandaken	SR 28	Silver Hollow Rd	1591	1305	-286	-18%	145	112	-33	-23%
0558	Atwood Rd	CR 4	T/Marbletown	US 209	Atwood Rd	2796	2620	-176	-6%	262	255	-7	-3%
0590	SR 213	SR 213	T/Marbletown	US 209	Lucas Ave	4097	3494	-603	-15%	346	339	-7	-2%
8102	Glasco Tpk	CR 33	T/Woodstock	Meads Mountain Rd	Glasco Tpk	1100	872	-228	-21%	91	76	-15	-16%
8103	Rock City Rd	CR 47A	T/Woodstock	SR 212	Glasco Tpk	2759	2371	-388	-14%	225	216	-9	-4%
8104	Glasco Tpk	CR 33	T/Woodstock	SR 212	Meads Mountain Rd	1008	1002	-6	-1%	79	83	4	5%
8105	Zena Rd	CR 30	T/Woodstock	Zena Rd	SR 212	2221	1883	-338	-15%	227	193	-34	-15%
8106	Ohayo Mountain Rd	CR 41	T/Woodstock	Millstream Rd	SR 212	1535	1238	-297	-19%	145	117	-28	-19%
8107	Wittenberg Rd	CR 40	T/Woodstock	Wittenberg Rd	SR 212	1684	1303	-381	-23%	167	129	-38	-23%
8108	Yankeetown Rd	CR 40	T/Hurley	Wittenberg Rd	Ohayo Mountain Rd	800	677	-123	-15%	69	54	-15	-22%
8110	Maverick Rd	CR 43	T/Hurley	Vandermark Rd	SR 375	1956	1684	-272	-14%	182	157	-25	-14%
8112	Dusinberre Rd	TH	T/Gardiner	US 44/SR 55	Phillies Bridge Rd	1208	1226	18	1%	102	118	16	16%
8113	Ohayo Mountain Rd	CR 41	T/Hurley	Old Rt 28	Millstream Rd	488	279	-209	-43%	39	24	-15	-38%
8114	Maverick Rd	CR 43	T/Hurley	SR 28	Vandermark Rd	1859	1693	-166	-9%	173	152	-21	-12%
8115	Sawkill Rd	CR 30	T/Woodstock	Zena Rd	Sawkill Rd	2779	2555	-224	-8%	293	259	-34	-12%
8116	Zena Rd	CR 39	T/Woodstock	SR 28	Zena Rd	2494	2286	-208	-8%	253	220	-33	-13%
8119	Samsonville Rd	CR 3	T/Olive	Krumkill Rd	SR 28A	1066	725	-341	-32%	121	61	-60	-50%
8123	Hurley Mountain Rd	CR 5	T/Hurley	Hurley Mountain Rd	Wynkoop Rd	1592	1509	-83	-5%	135	139	4	3%
8124	Wynkoop Rd	CR 29A	T/Hurley	Hurley Mountain Rd	US 209	2171	1933	-238	-11%	190	183	-7	-4%
8125	Hurley Mountain Rd	CR 5	T/Hurley	Wynkoop La	Hurley Mountain Rd	705	638	-67	-10%	73	59	-14	-19%
8126	Hurley Ave Ext	CR 29	T/Hurley	Main St	Hurley Ave	3515	3322	-193	-5%	330	292	-38	-12%
8127	Zandhoek Rd	CR 28	T/Hurley	Main St	Dewitt Mills Rd	2796	2678	-118	-4%	287	244	-43	-15%
8128	Dewitt Mills Rd	CR 28	T/Rosendale	SR 32	Dewitt Mills Rd	1184	1173	-11	-1%	125	106	-19	-15%
8129	Binnewater Rd	CR 7	T/Rosendale	Lucas Tpk	August La	858	978	120	14%	82	86	4	5%
8131	Krumville Rd	CR 2	T/Olive	Samsonville Rd	Krumville Rd	560	712	152	27%	46	64	18	39%
8132	Kripplebush Rd	CR 2	T/Marbletown	Pine Bush Rd	Krumville Rd	2365	2208	-157	-7%	204	194	-10	-5%
8134	Tongore Rd	CR 5	T/Marbletown	Atwood Rd	Hurley Mountain Rd	608	988	380	63%	63	88	25	40%
8136	Cottekill Rd	CR 26	T/Marbletown	US 209	Cottekill Rd	4373	4624	251	6%	364	452	88	24%
8138	Lucas Ave	CR 1	T/Marbletown	Leggett Rd	SR 213	2927	2975	48	2%	269	291	22	8%
8139	Lucas Tpk	CR 1	T/Rosendale	Cottekill Rd	Binnewater Rd	2411	2603	192	8%	232	235	3	1%
8140	Cottekill Rd	CR 26	T/Rosendale	Cottekill Rd	Sawdust Ave	2922	3624	702	24%	268	300	32	12%
8141	Binnewater Rd	CR 7	T/Rosendale	SR 213	Lucas Tpk	1113	1323	210	19%	103	126	23	22%
8142	Breezy Hill Rd	CR 26	T/Rosendale	Binnewater Rd	SR 32	686	871	185	27%	69	81	12	17%
8143	Elting Rd	CR 7	T/Rosendale	Tillson Rd	SR 213	3058	2483	-575	-19%	299	240	-59	-20%
8144	Tillson Rd	TH	T/Rosendale	Springtown Rd	SR 32	2461	3245	784	32%	221	288	67	30%
8145	Samsonville Rd	CR 3	T/Rochester	Pataukunk Rd	Samsonville Rd	1056	799	-257	-24%	111	75	-36	-32%
8147	Pataukunk Rd	CR 3	T/Rochester	Samsonville Rd	US 209	2507	2213	-294	-12%	220	194	-26	-12%
8148	Kyserike Rd	CR 6	T/Rochester	US 209	Lucas Tpk	1431	1707	276	19%	101	145	44	44%
8149	Kyserike Rd	CR 6	T/Rochester	Lucas Tpk	Clove Rd	2147	1550	-597	-28%	219	160	-59	-27%
8151	Mohonk Rd	CR 6A	T/Marbletown	Mountain Rest Rd	SR 213	913	970	57	6%	92	98	6	7%
8152	Springtown Rd	CR 7	T/Rosendale	Springtown Rd	Tillson Rd	974	1186	212	22%	90	106	16	18%
8153	Granite Rd	CR 27	T/Rochester	US 44/SR 55	US 209	1156	979	-177	-15%	98	83	-15	-15%
8154	Mountain Rest Rd	CR 6	T/New Paltz	Springtown Rd	Mountain Rest Rd	2859	2724	-135	-5%	264	260	-4	-2%
8155	Springtown Rd	CR 7	T/New Paltz	Main St	Springtown Rd	4467	4266	-201	-4%	404	397	-7	-2%

Table 3: Comparison between 2006 and 2009 Count Data by Station Number (Change from 2006 to 2009)

<i>Traffic Count 2006-2009</i>					<i>AADT</i>				<i>4-5PM</i>				
<i>Station</i>	<i>Road Name</i>	<i>Route</i>	<i>Municipality</i>	<i>From</i>	<i>To</i>	<i>2006</i>	<i>2009</i>	<i>Change</i>	<i>% Change</i>	<i>2006</i>	<i>2009</i>	<i>Change</i>	<i>% Change</i>
8157	Libertyville Rd	CR 7	T/New Paltz	Libertyville Rd	CR 8	2040	2057	17	1%	181	168	-13	-7%
8159	Horsenden Rd	CR 17	T/New Paltz	Horsenden Rd	SR 32	1653	1694	41	2%	176	168	-8	-5%
8162	S Putt Corners Rd	CR 17	T/New Paltz	SR 32	SR 299	7805	6687	-1118	-14%	736	659	-77	-10%
8163	N Ohioville Rd	TH	T/New Paltz	SR 299	Tracy Rd	2377	2286	-91	-4%	245	224	-21	-9%
8164	Old Route 299	TH	T/New Paltz	N Ohioville Road	Lloyd Town Line	1474	1781	307	21%	172	221	49	28%
8165	N Eltings Corners Rd	TH	T/Lloyd	Old New Paltz Rd	Hawleys Corners Rd	694	768	74	11%	68	71	3	4%
8167	Libertyville Rd	CR 7	T/Gardiner	Bruynswick Rd	Libertyville Rd	3054	2797	-257	-8%	261	233	-28	-11%
8169	Jansen Rd	CR 17	T/New Paltz	SR 32	Dubois Rd	3739	2978	-761	-20%	347	265	-82	-24%
8170	Albany Post Rd	CR 9	T/Gardiner	US 44/SR 55	Bruynswick Rd	1825	1749	-76	-4%	164	165	1	1%
8171	Bruynswick Rd	CR 7	T/Gardiner	US 44/SR 55	Libertyville Rd	1094	1021	-73	-7%	86	81	-5	-6%
8172	Bruynswick Rd	CR 7	T/Gardiner	McKinstry Rd	US 44/SR 55	2087	1921	-166	-8%	172	151	-21	-12%
8173	McKinstry Rd	CR 7A	T/Gardiner	Bruynswick Rd	Albany Post Rd	368	170	-198	-54%	27	19	-8	-30%
8174	Albany Post Rd	CR 9	T/Gardiner	McKinstry Rd	US 44/SR 55	2641	2504	-137	-5%	238	234	-4	-2%
8175	Sand Hill Rd	CR 19	T/Gardiner	River Rd	US 44/SR 55	877	911	34	4%	84	84	0	0%
8178	New Prospect Rd	CR 7	T/Shawangunk	SR 52	Awosting Rd	3137	2809	-328	-10%	293	242	-51	-17%
8179	Burlingham Rd	CR 7	T/Shawangunk	Lake Shore Drive	SR 52	2211	2439	228	10%	204	212	8	4%
8180	New Prospect Rd	CR 7	T/Shawangunk	Awosting Rd	Bruynswick Rd	922	997	75	8%	81	87	6	7%
8181	Hoagerburgh Rd	CR 18	T/Shawangunk	Long La	Hoagerburgh Rd	1088	1007	-81	-7%	86	82	-4	-5%
8183	Long La	CR 18A	T/Shawangunk	Hoagerburgh Rd	Mud Tavern Rd	822	786	-36	-4%	65	66	1	2%
8184	Sand Hill Rd	CR 19	T/Shawangunk	Mud Tavern Rd	Gardiner Town Line	1515	636	-879	-58%	140	57	-83	-59%
8185	Bruyn Tpk	CR 18	T/Shawangunk	Walkill Ave	Myers Rd	4903	4675	-228	-5%	479	430	-49	-10%
8186	Albany Post Rd	CR 9	T/Shawangunk	Bruyn Tpk	Albany Post Rd	2807	2811	4	0%	272	247	-25	-9%
8187	Henry Dubois Dr	TH	T/New Paltz	SR 32	N Putt Corners Rd	4220	3603	-617	-15%	462	410	-52	-11%
8228	Wittenberg Rd	CR 40	T/Woodstock	SR 212	Wittenberg Rd	1247	928	-319	-26%	121	90	-31	-26%
8258	Basin Rd-NYC BW	SR 28A	T/Hurley	SR 28A	SR 28	1656	1512	-144	-9%	156	149	-7	-4%

Maps

Map 1: Southern Ulster County 2009 Count Locations

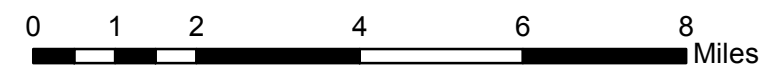
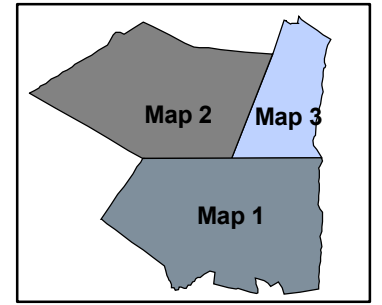


Legend

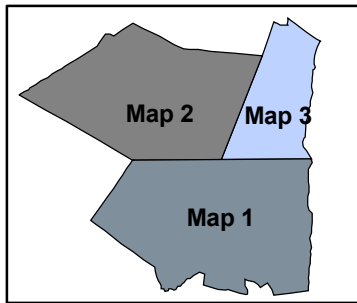
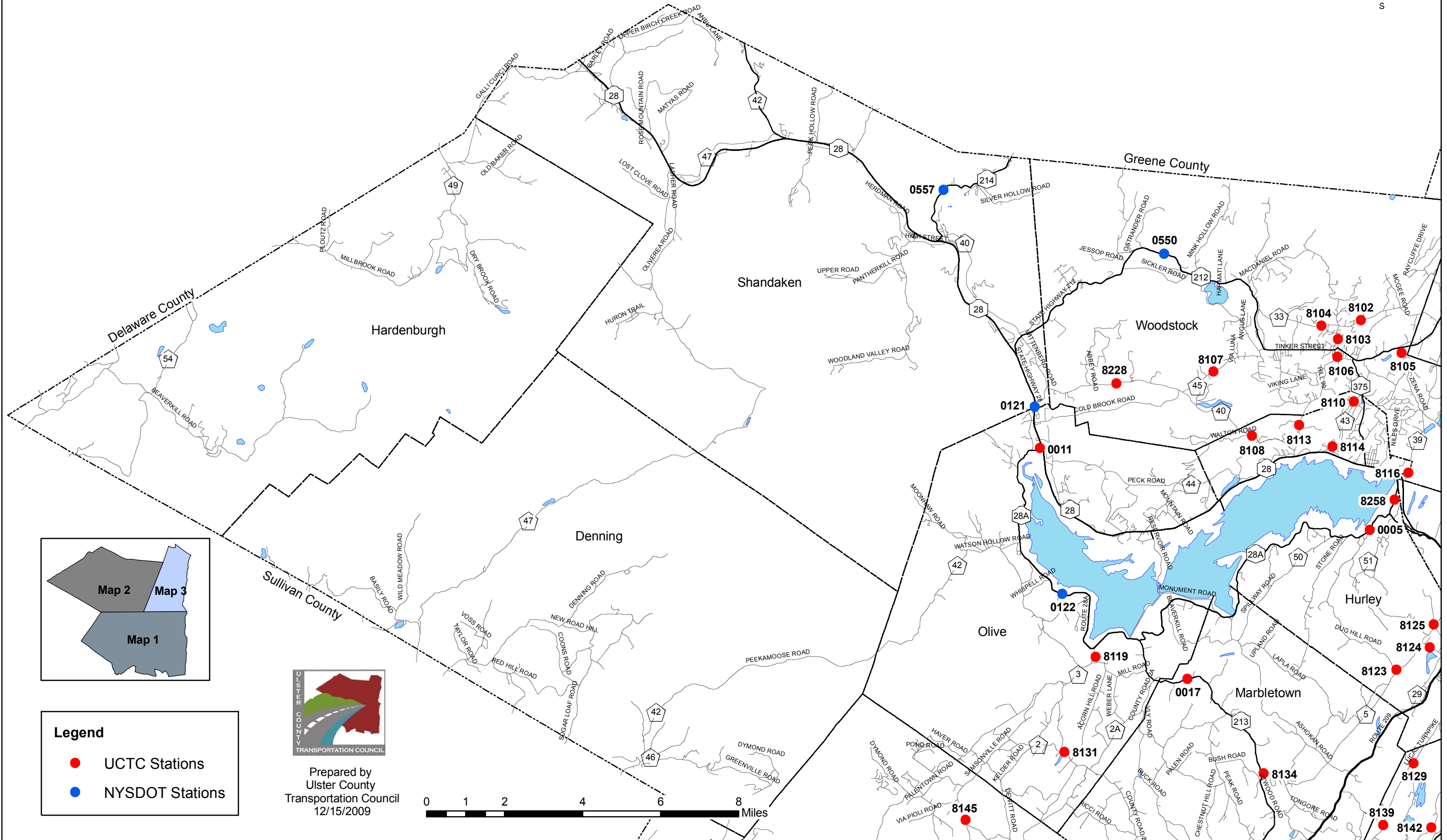
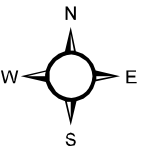
- UCTC Stations
- NYSDOT Stations



Prepared by
Ulster County
Transportation Council
12/15/2009



Map 2: Northwestern Ulster County 2009 Count Locations

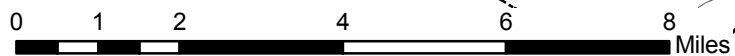


Legend

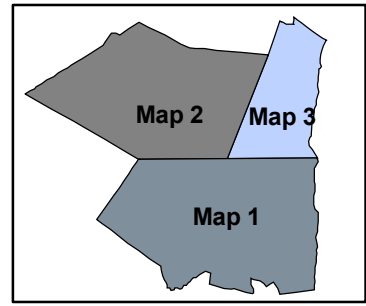
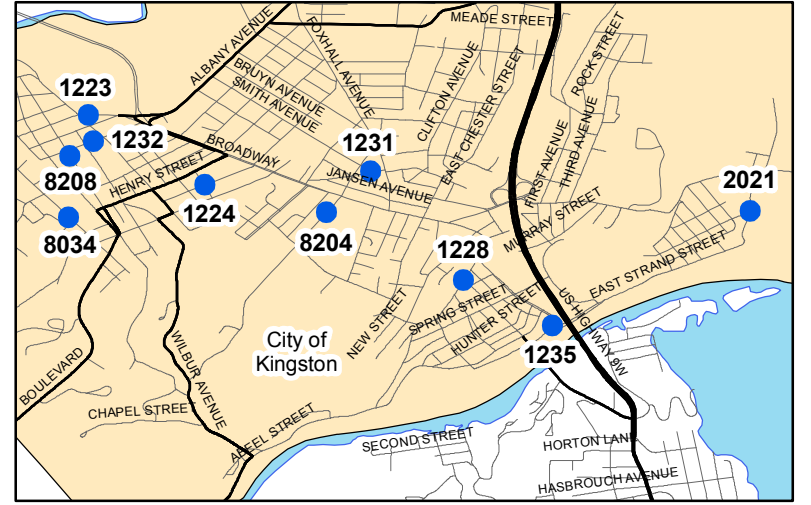
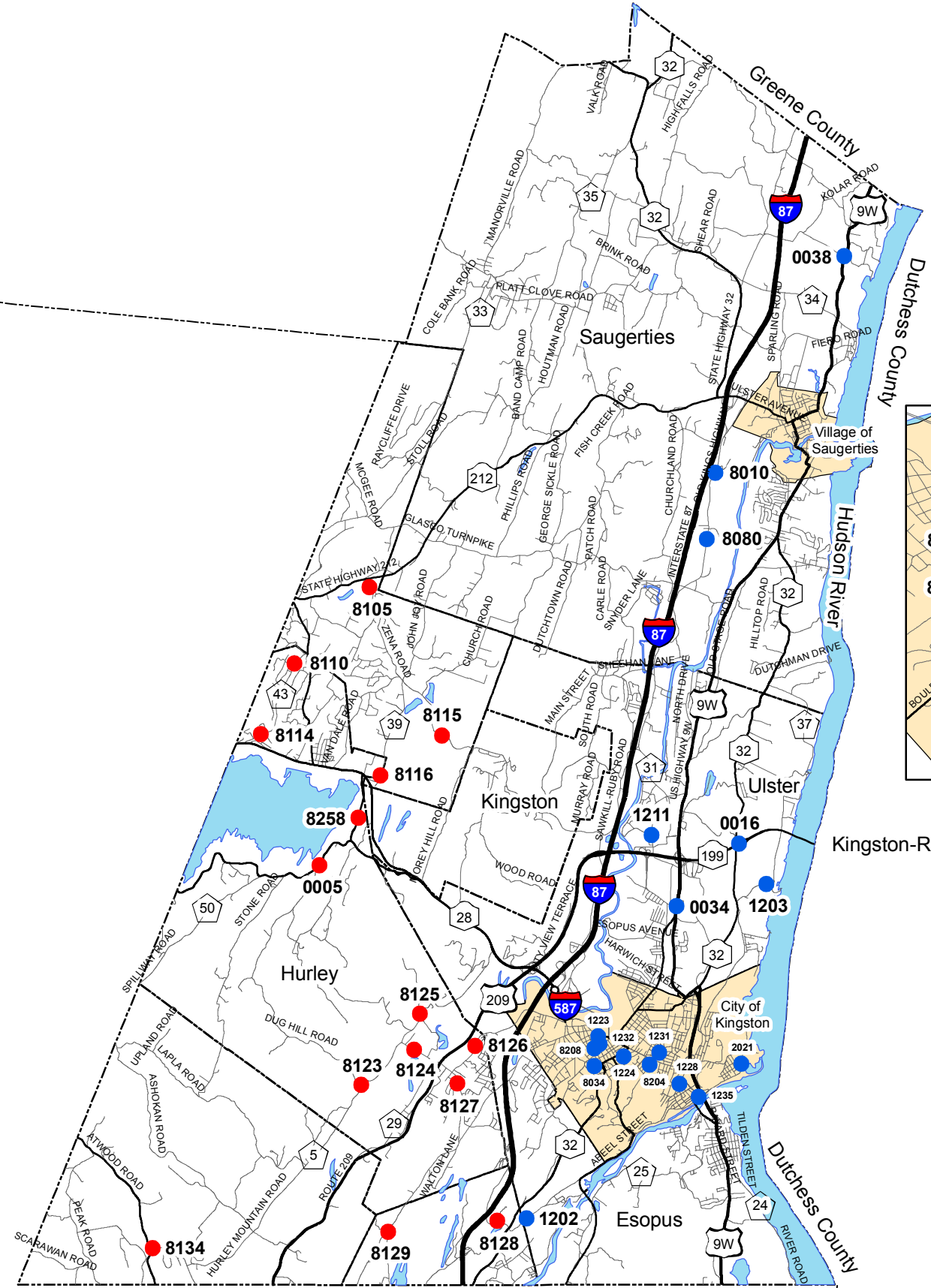
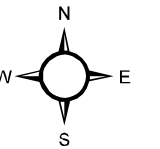
- UCTC Stations
- NYS DOT Stations



Prepared by
Ulster County
Transportation Council
12/15/2009

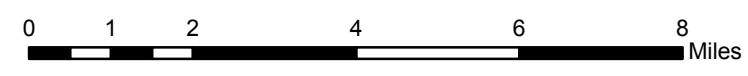


Map 3: Northeastern Ulster County 2009 Count Locations



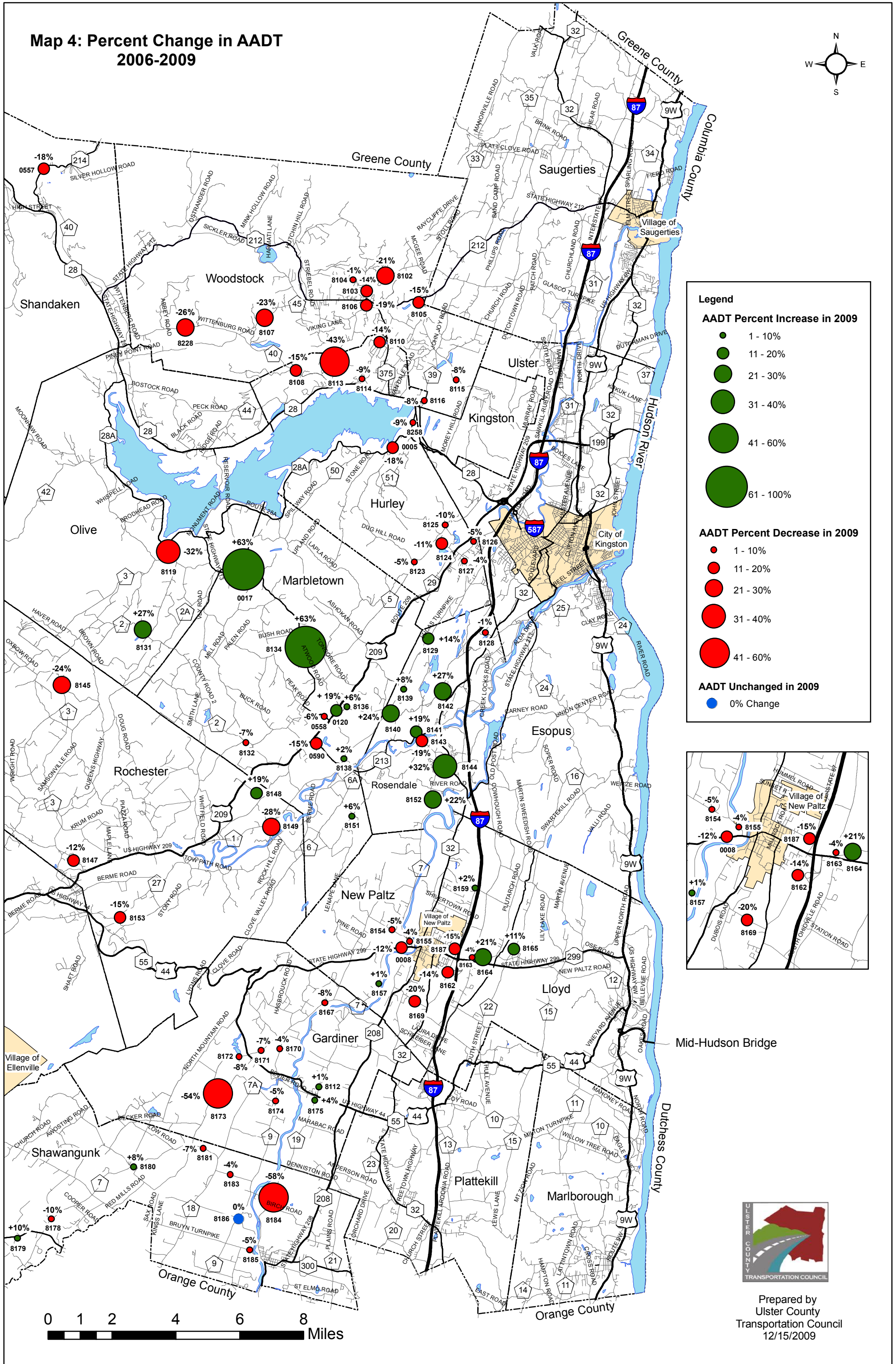
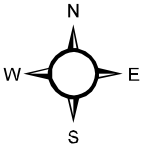
Legend

- UCTC Stations
- NYSDOT Stations



Prepared by
Ulster County
Transportation Council
12/15/2009

Map 4: Percent Change in AADT 2006-2009



Legend

AADT Percent Increase in 2009

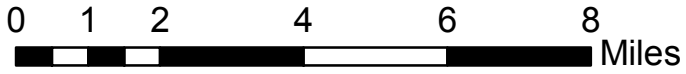
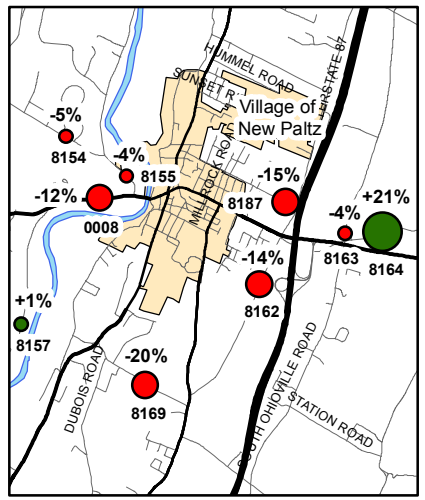
- 1 - 10%
- 11 - 20%
- 21 - 30%
- 31 - 40%
- 41 - 60%
- 61 - 100%

AADT Percent Decrease in 2009

- 1 - 10%
- 11 - 20%
- 21 - 30%
- 31 - 40%
- 41 - 60%

AADT Unchanged in 2009

- 0% Change



Prepared by
Ulster County
Transportation Council
12/15/2009