

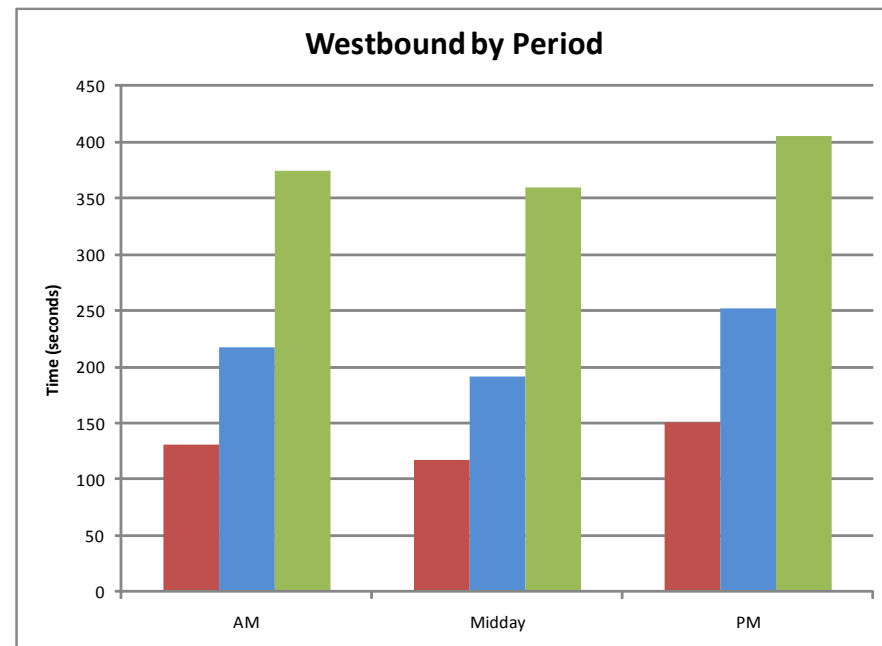
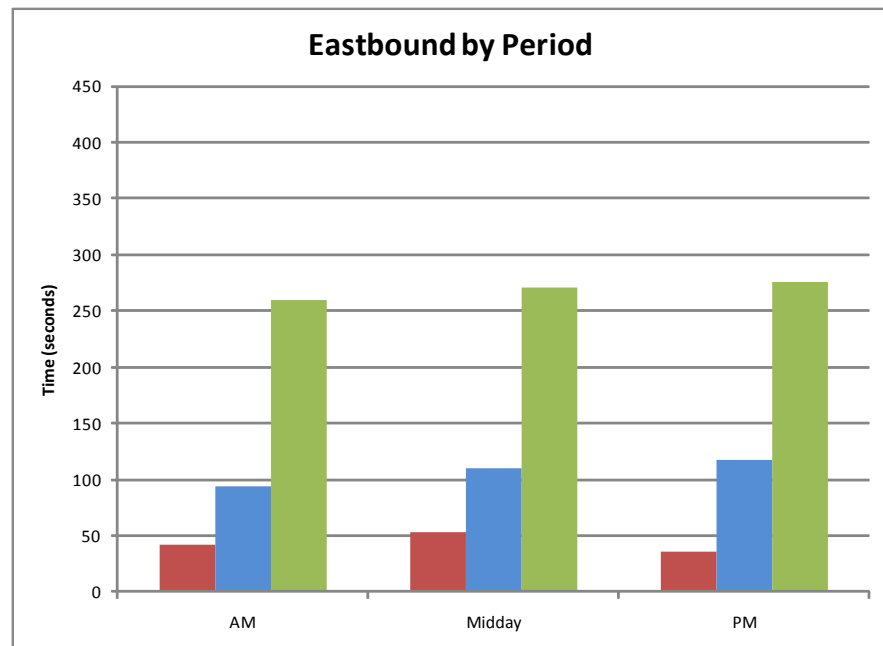
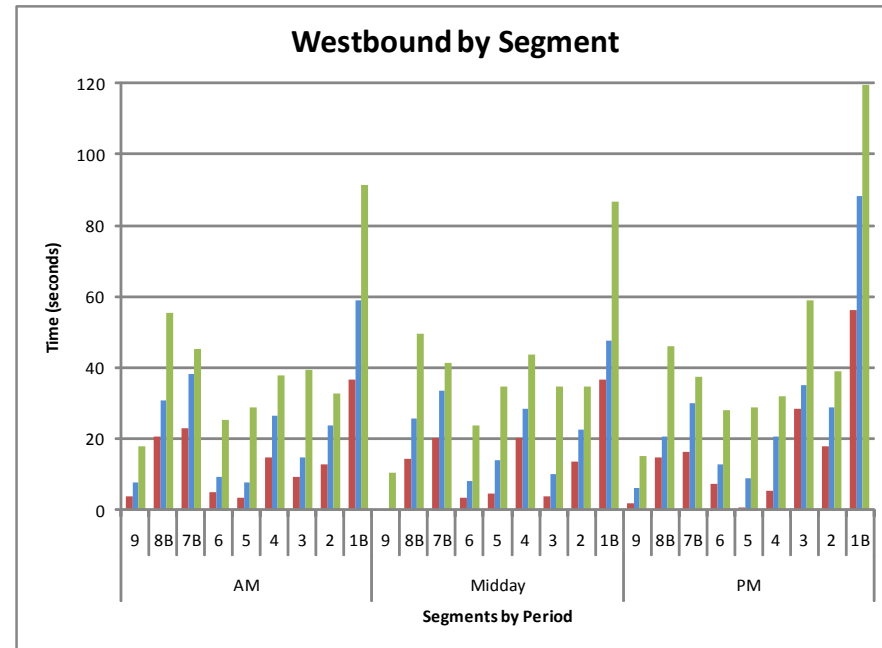
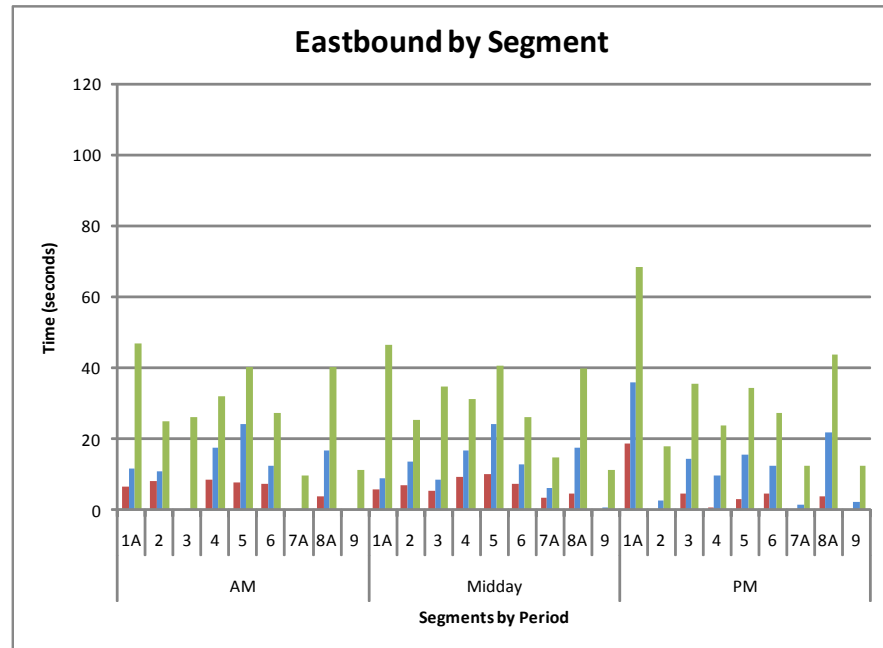
Ulster County

Average Travel Time Profiles

AVERAGE TRAVEL TIME PROFILES

Section #1

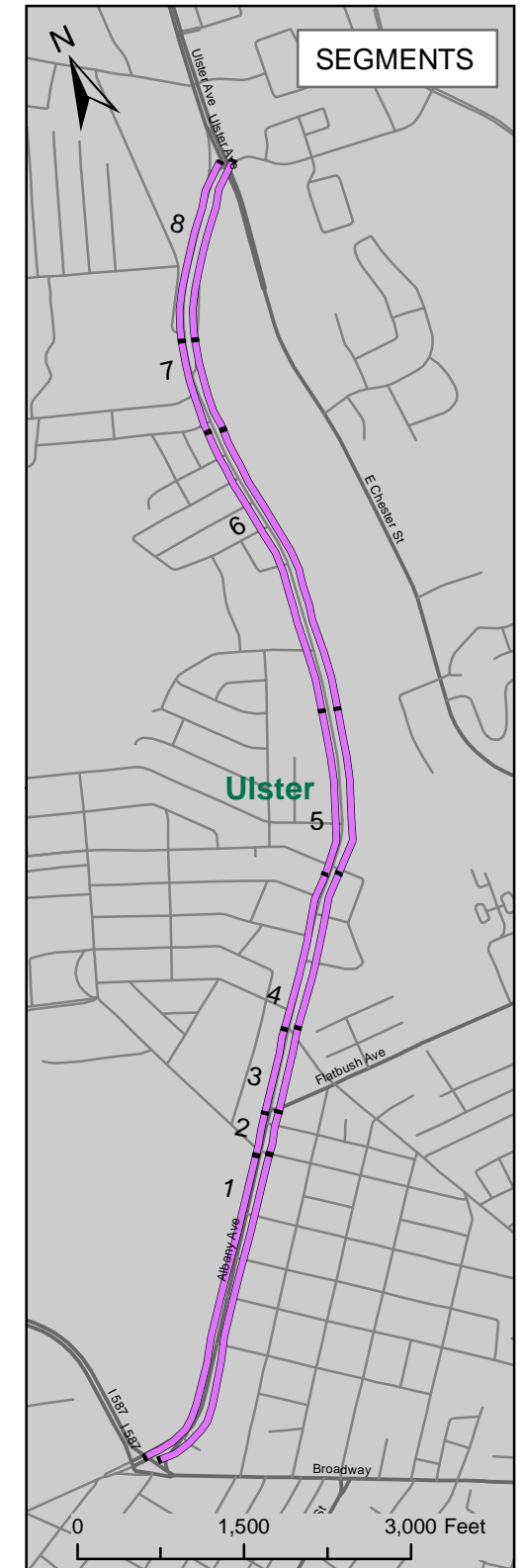
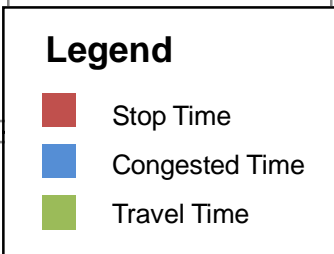
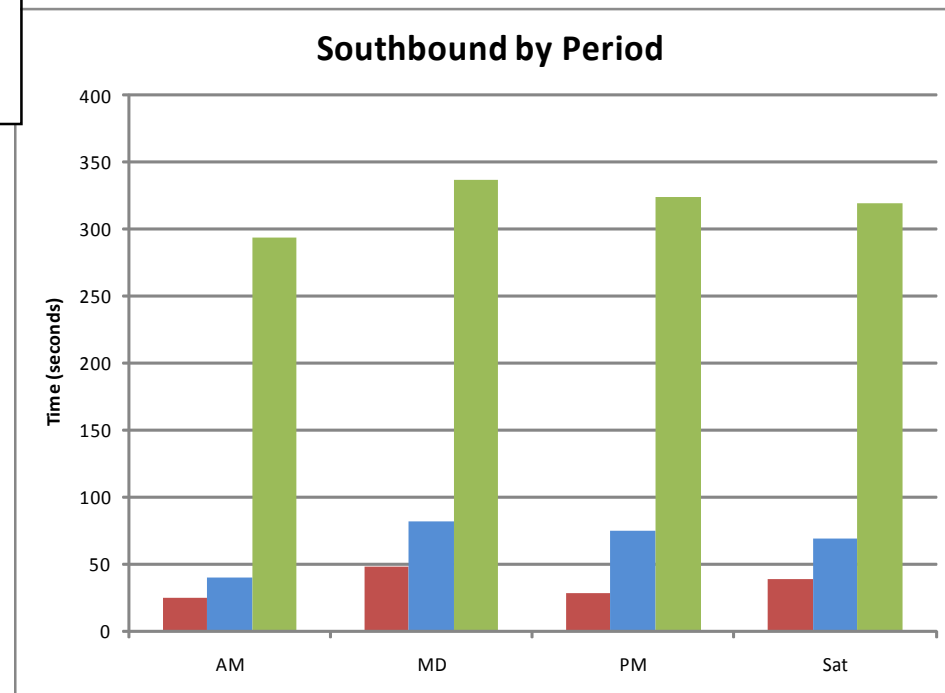
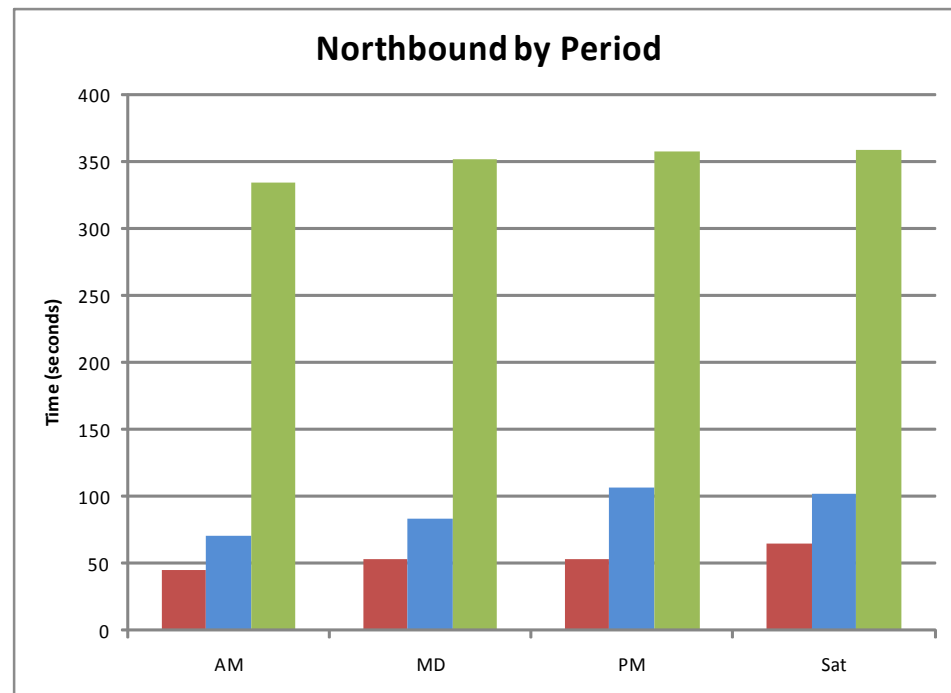
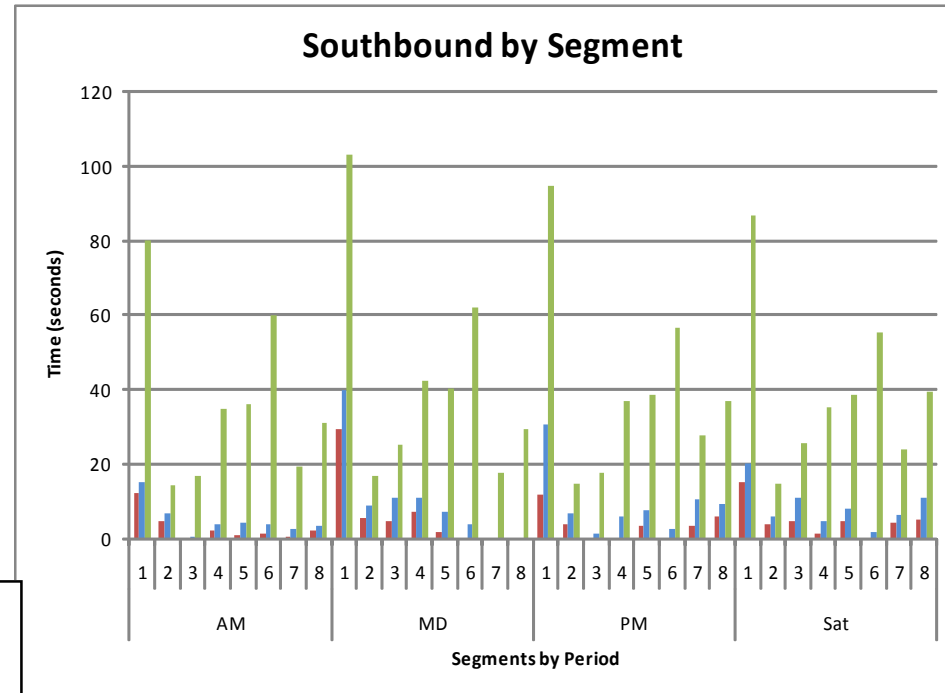
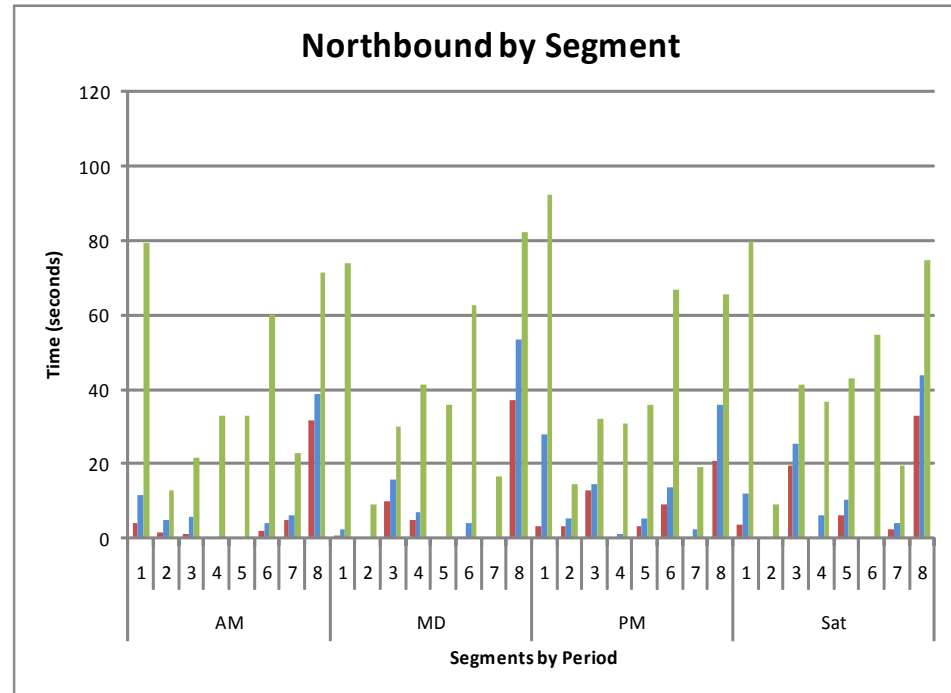
Broadway Between Albany Ave and US 9W



AVERAGE TRAVEL TIME PROFILES

Section #2

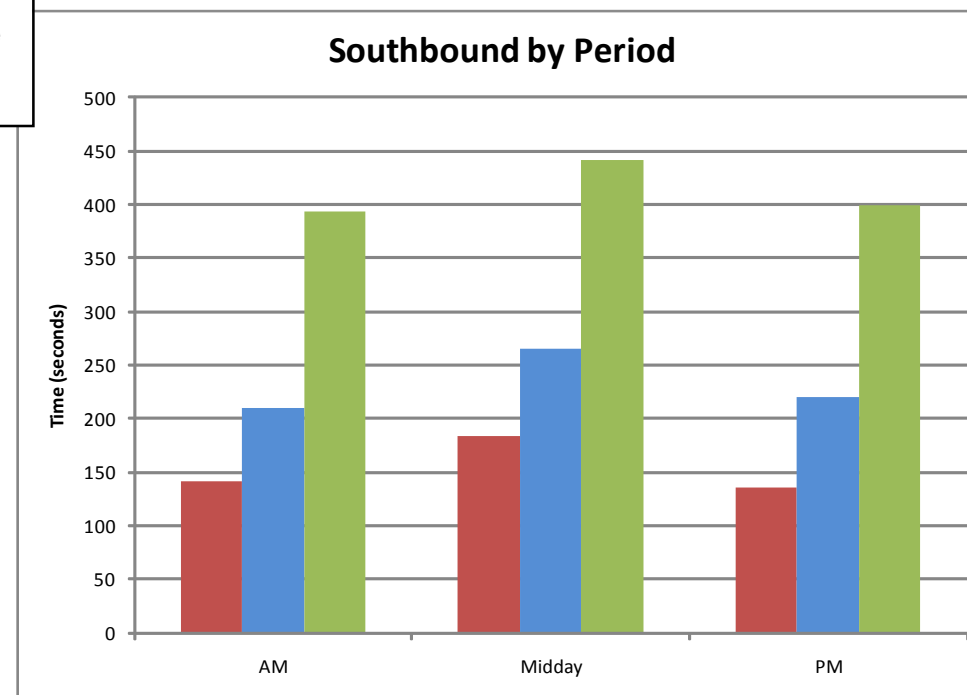
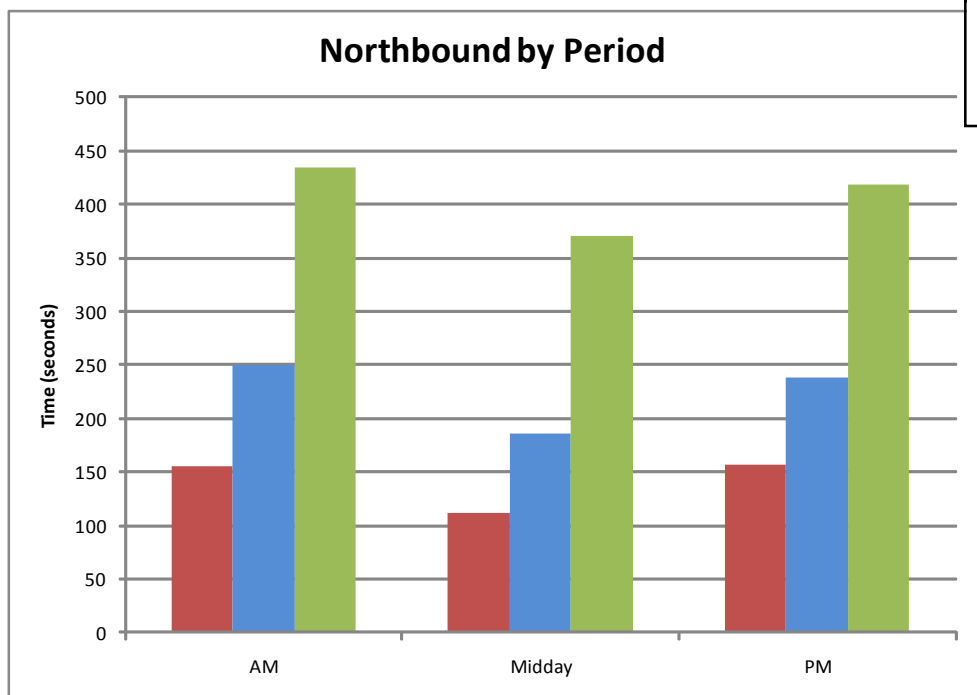
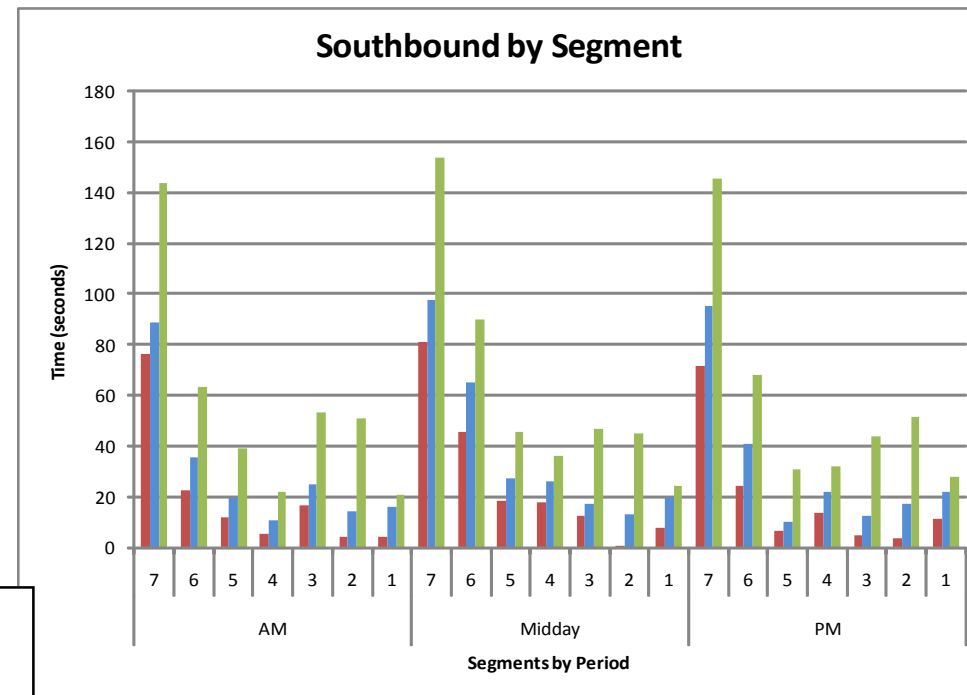
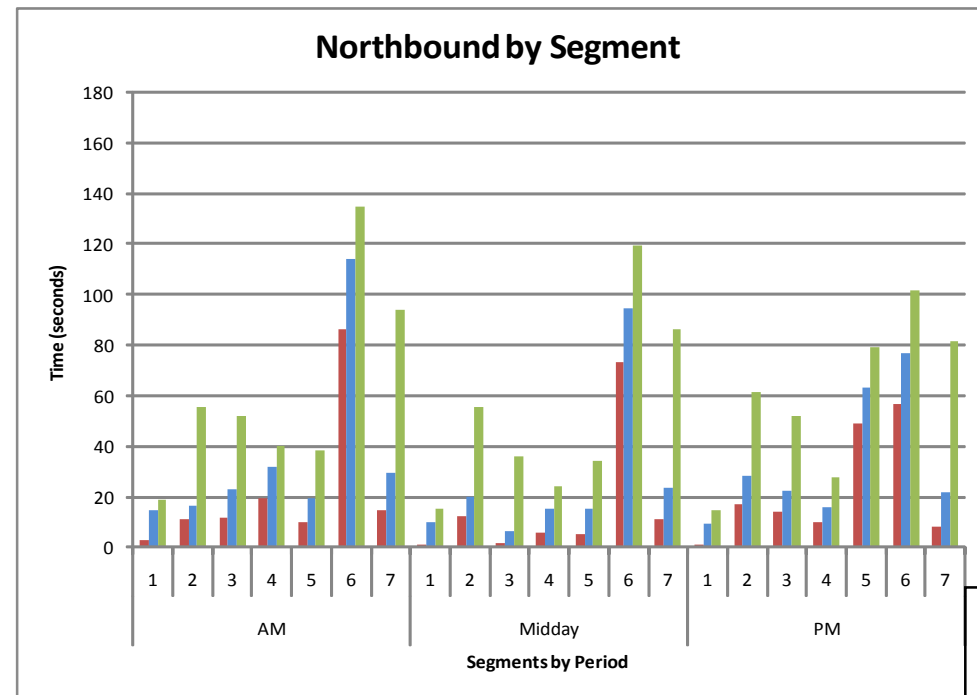
Albany Ave/Ulster Ave Between Broadway and US 9W



AVERAGE TRAVEL TIME PROFILES

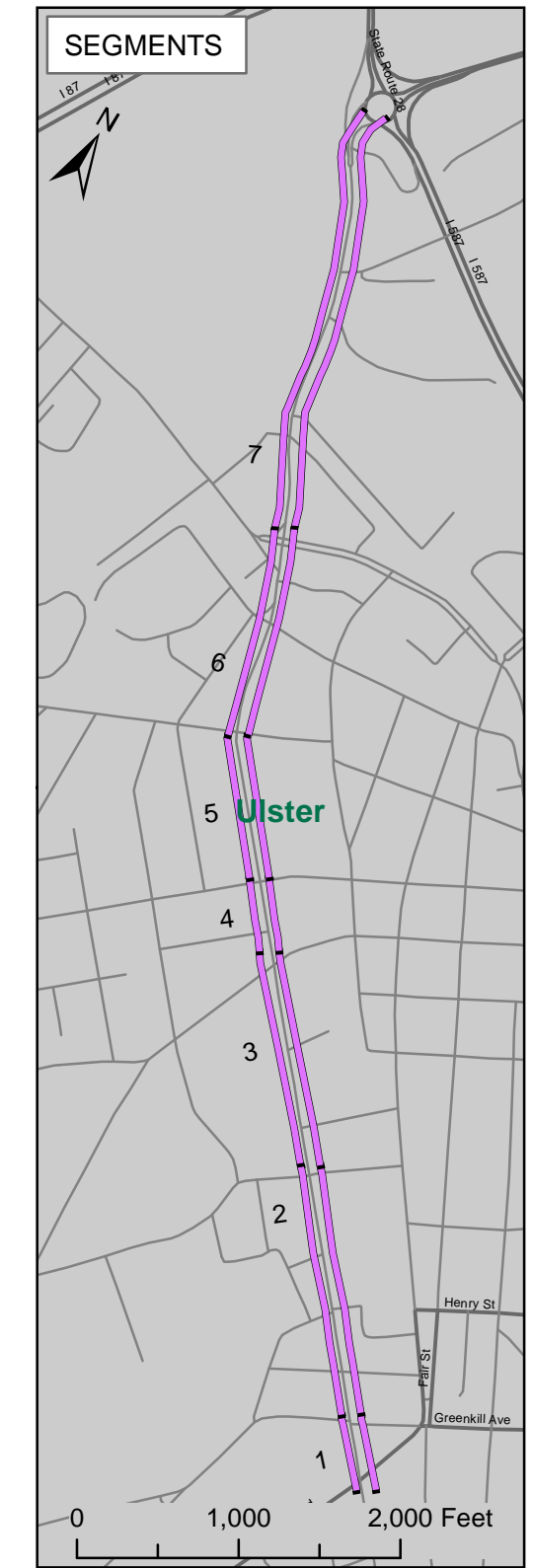
Section #3

Washington Ave Between Route 32 and I-587



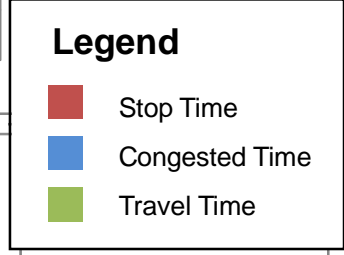
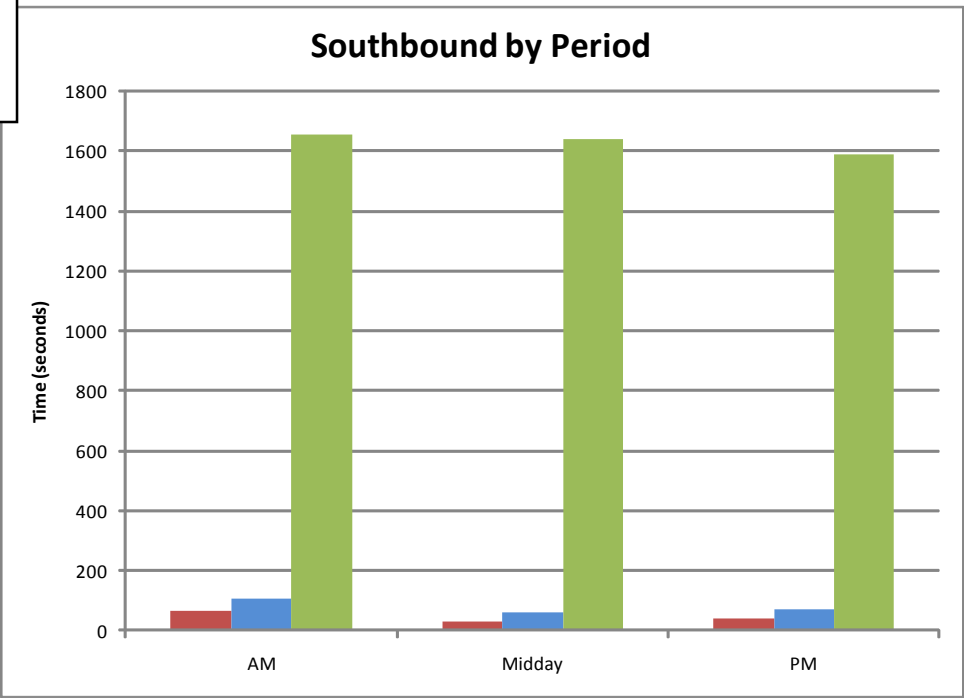
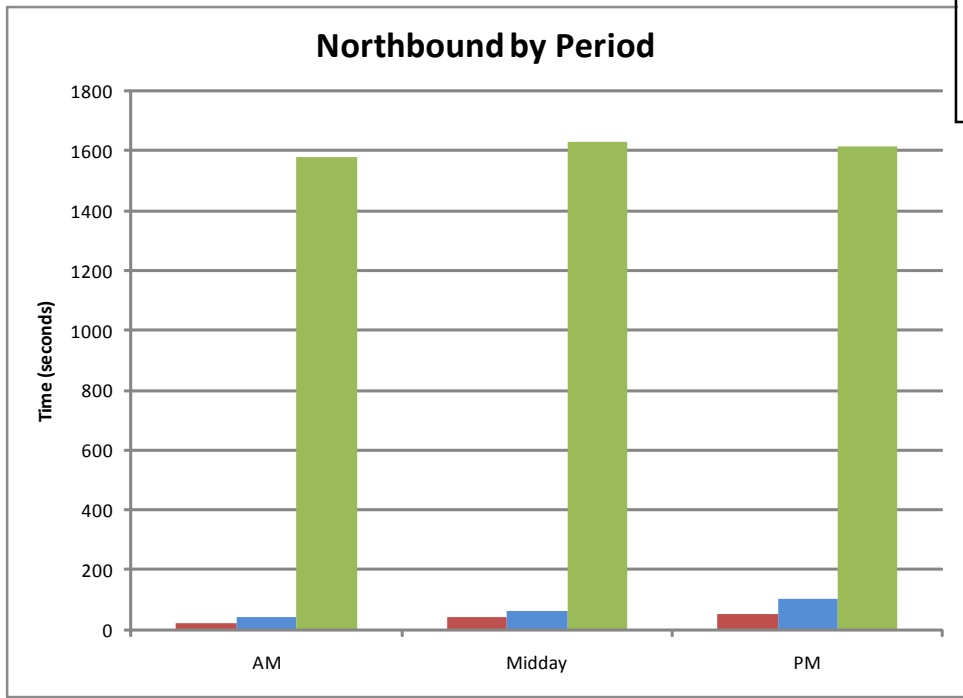
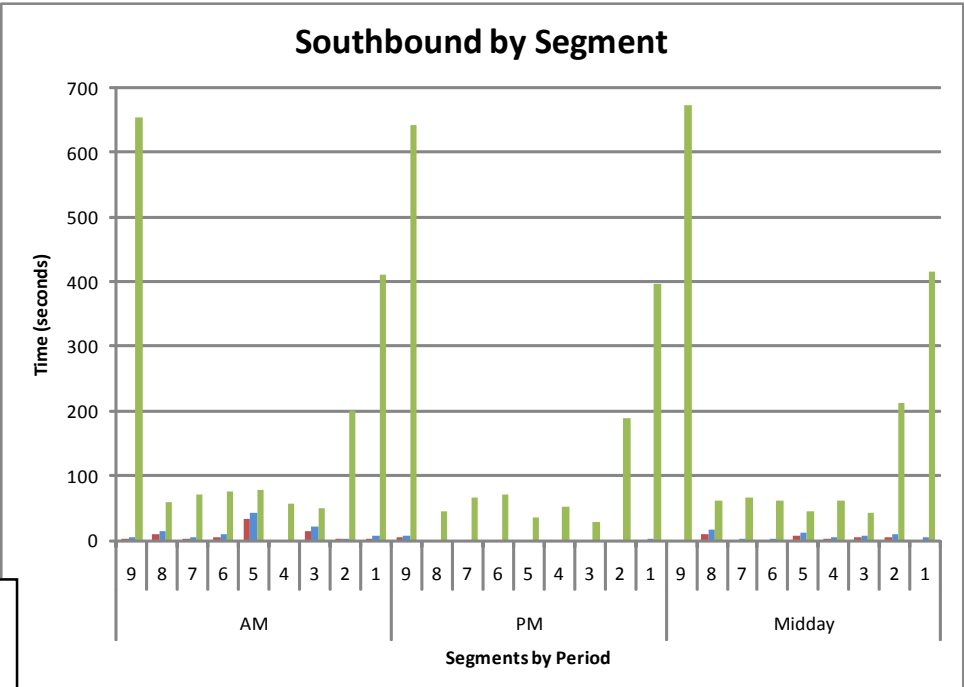
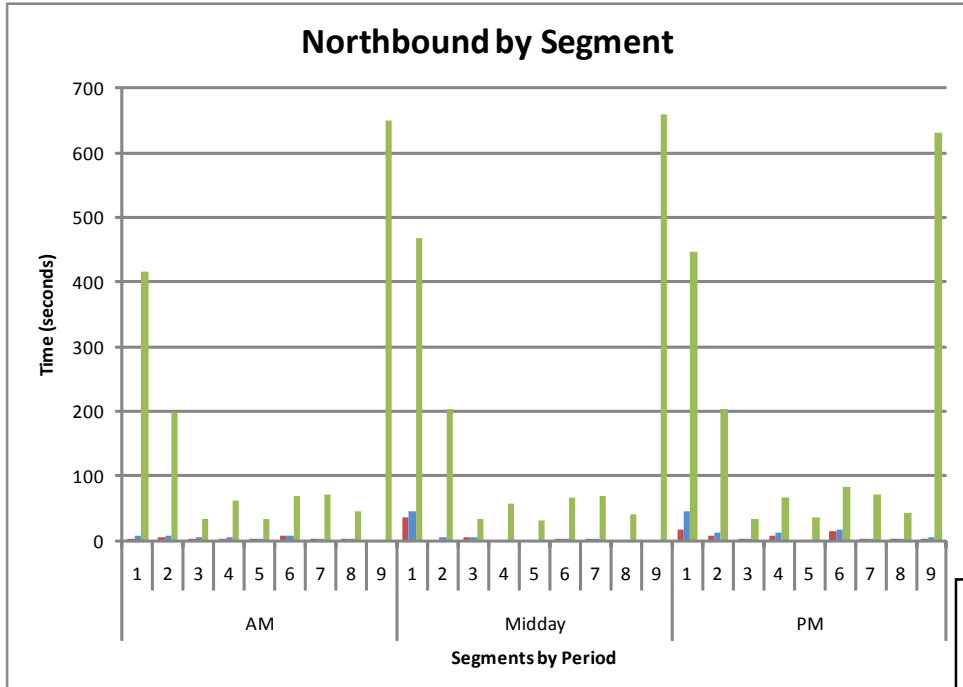
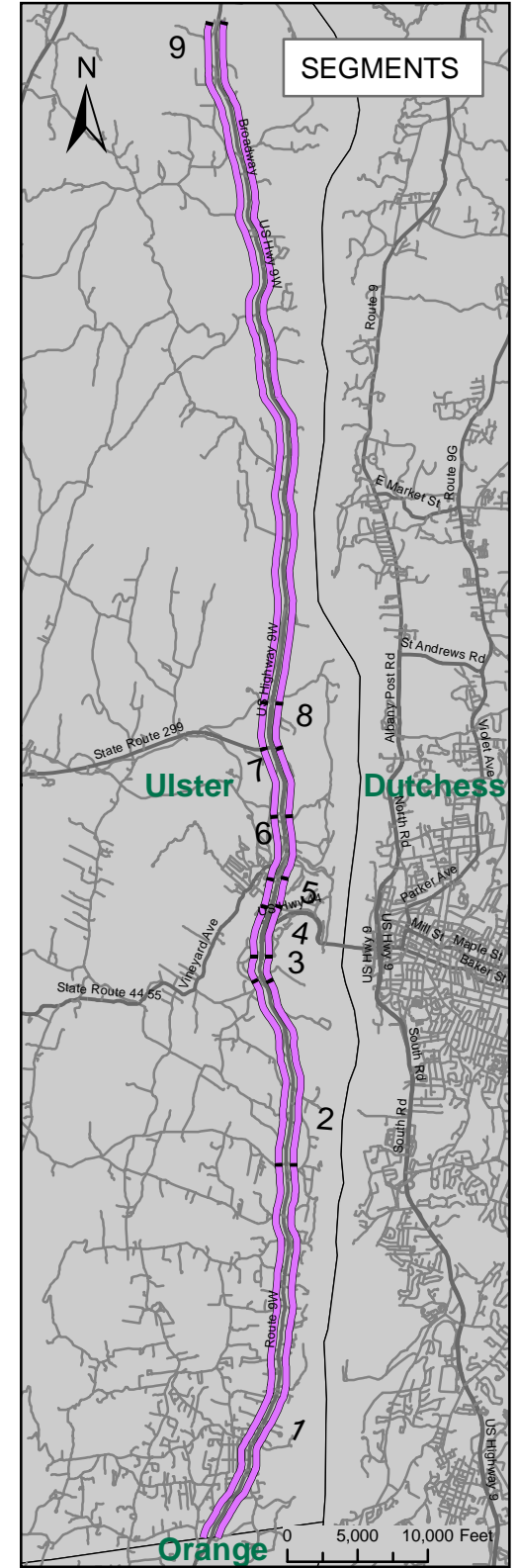
Legend

- Stop Time
- Congested Time
- Travel Time



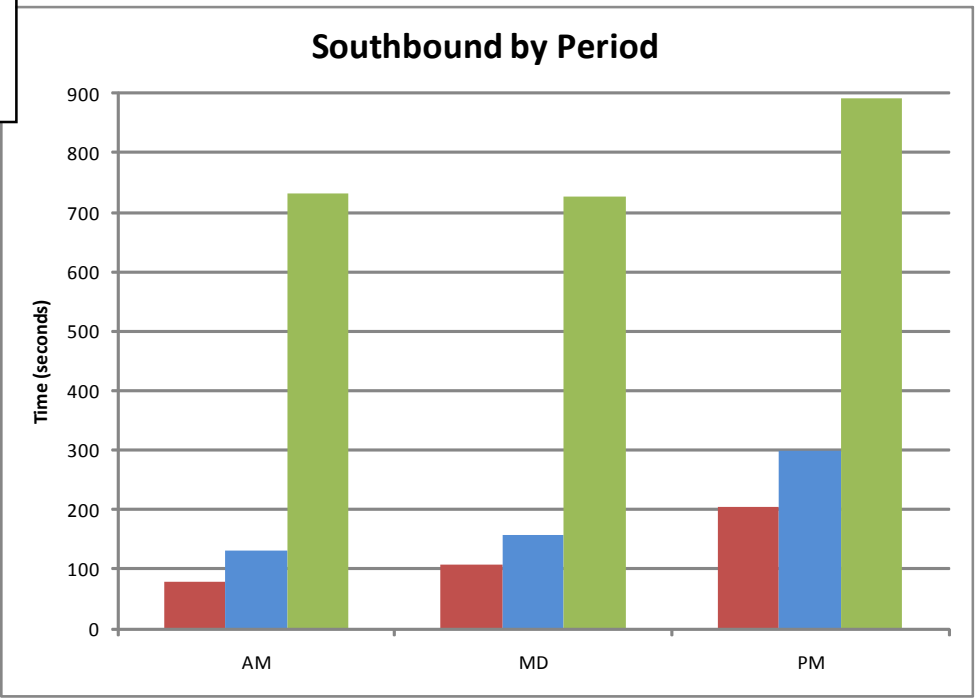
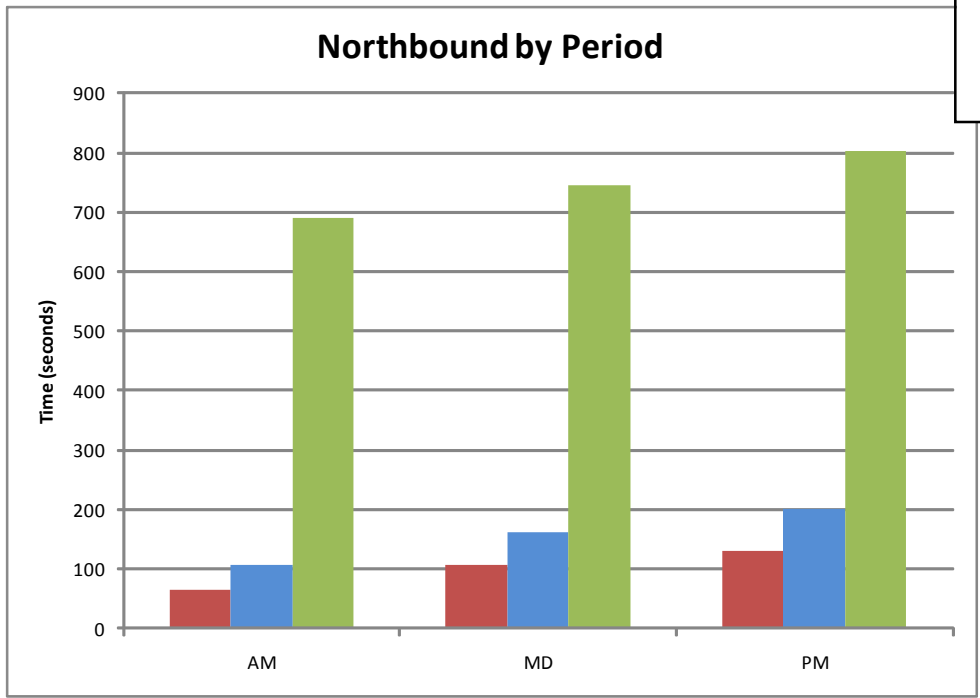
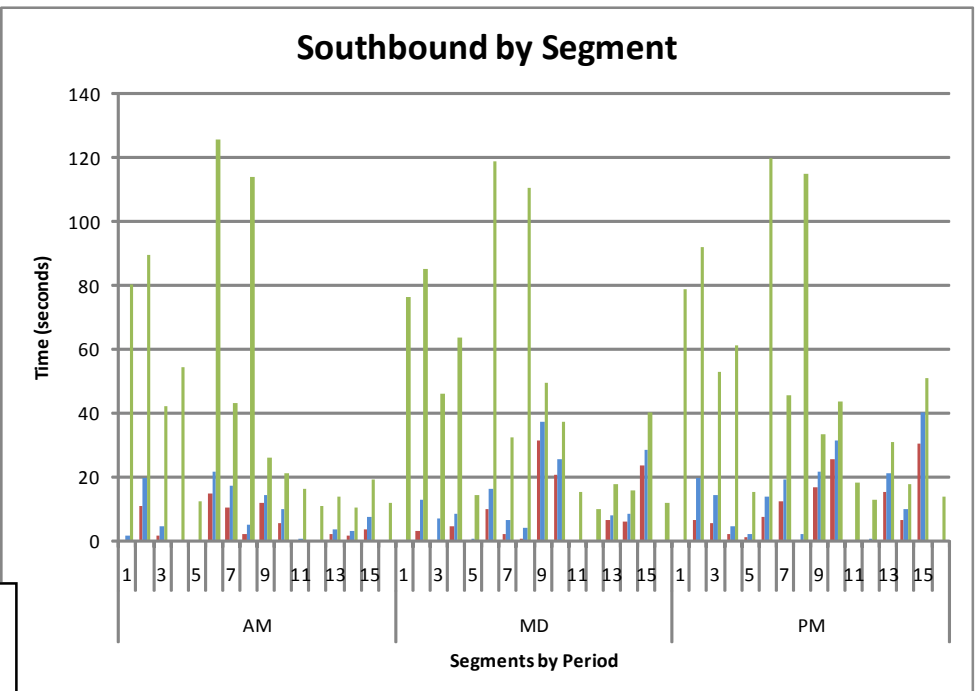
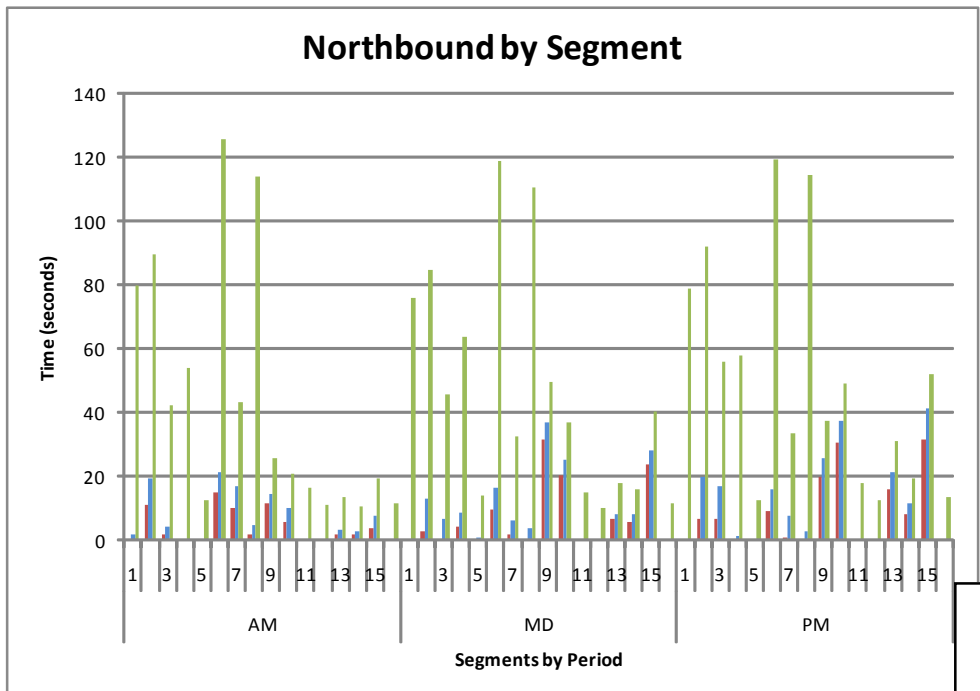
AVERAGE TRAVEL TIME PROFILES

Section #4 US 9W Between Orange County Line and Ulster Ave



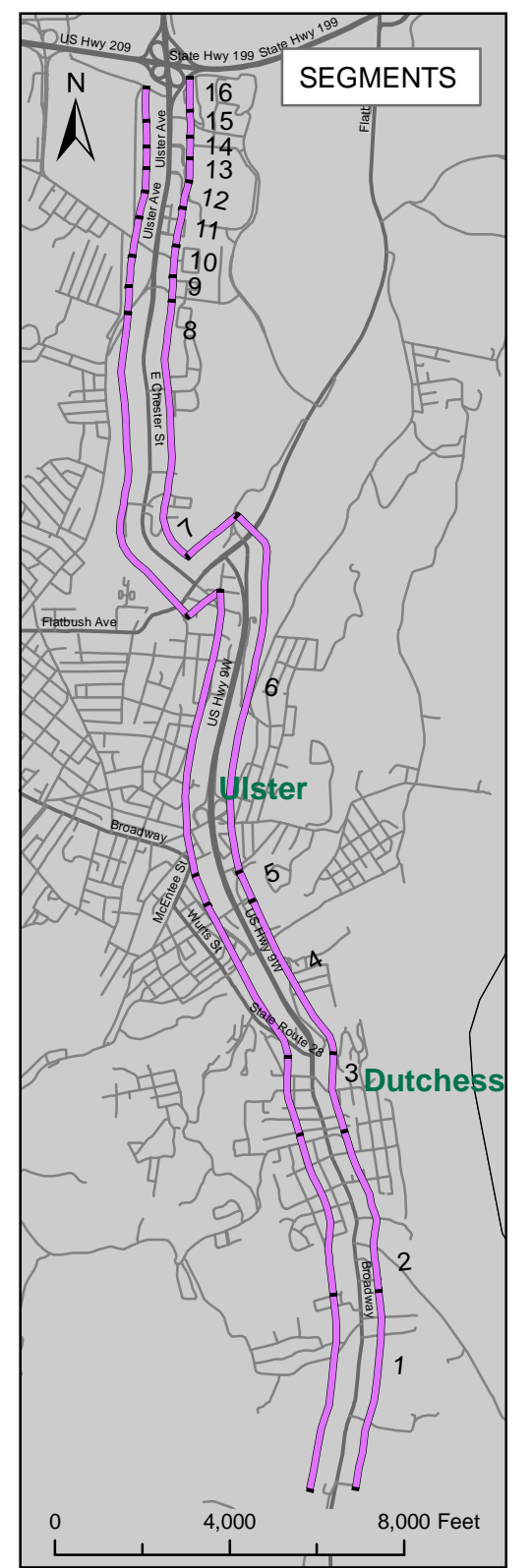
AVERAGE TRAVEL TIME PROFILES

Section # 5 US 9W Between Ulster Ave and SR 199



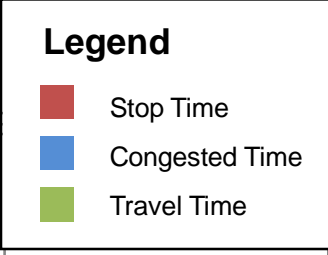
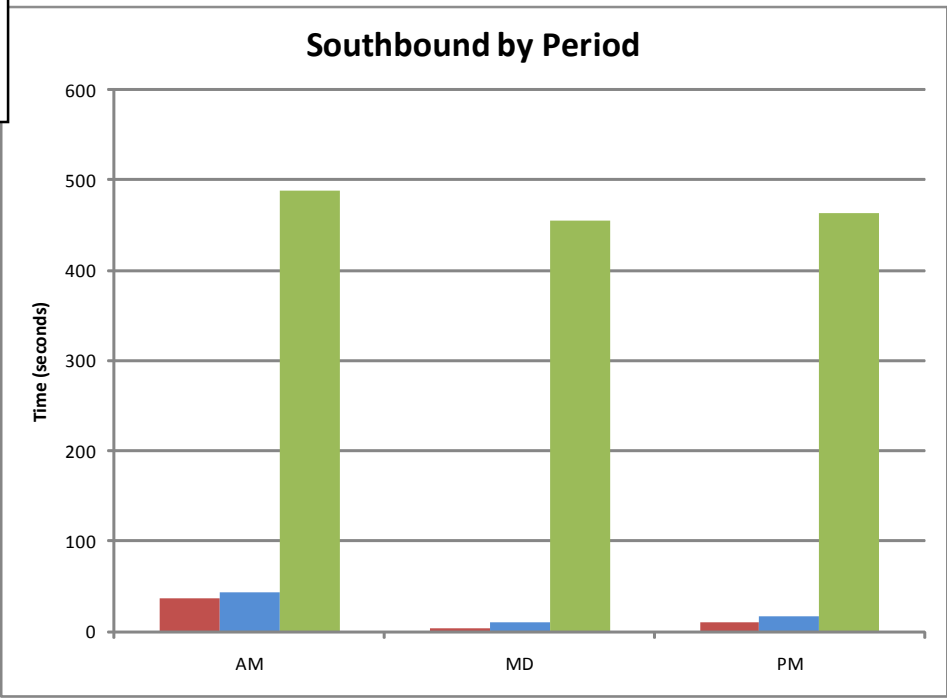
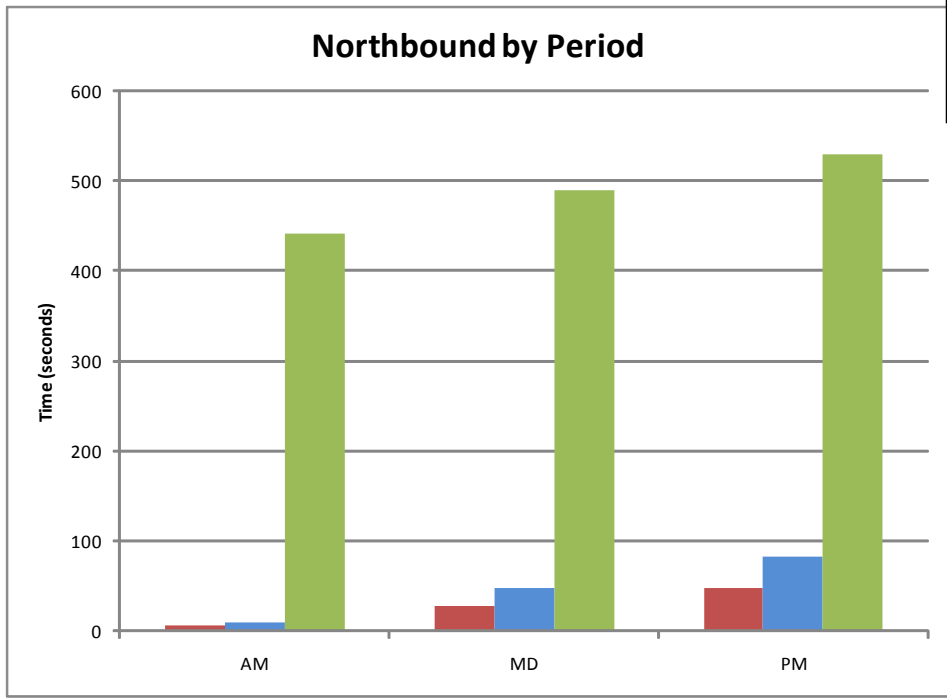
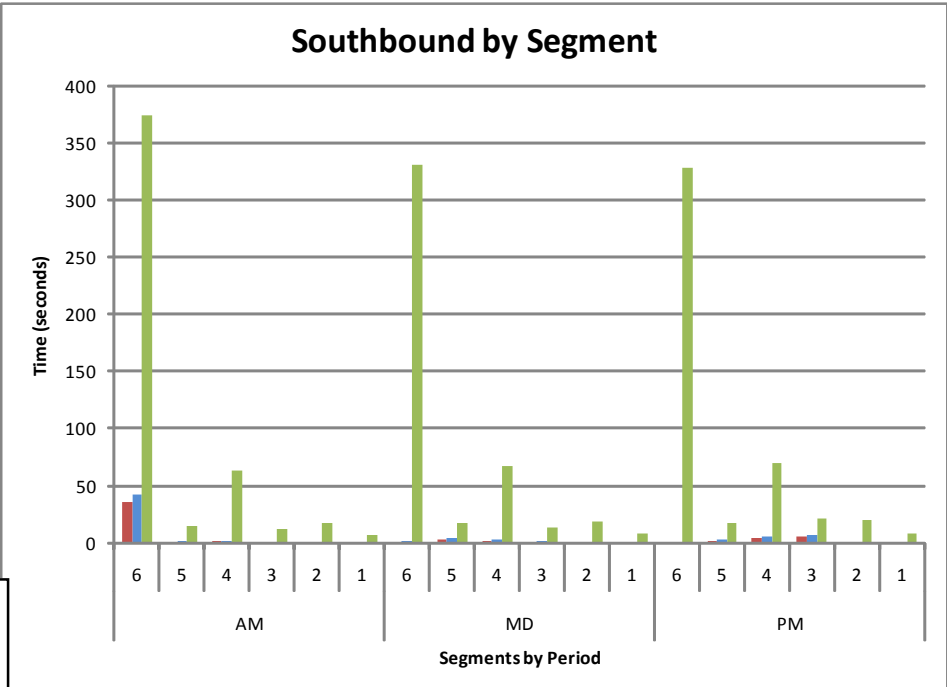
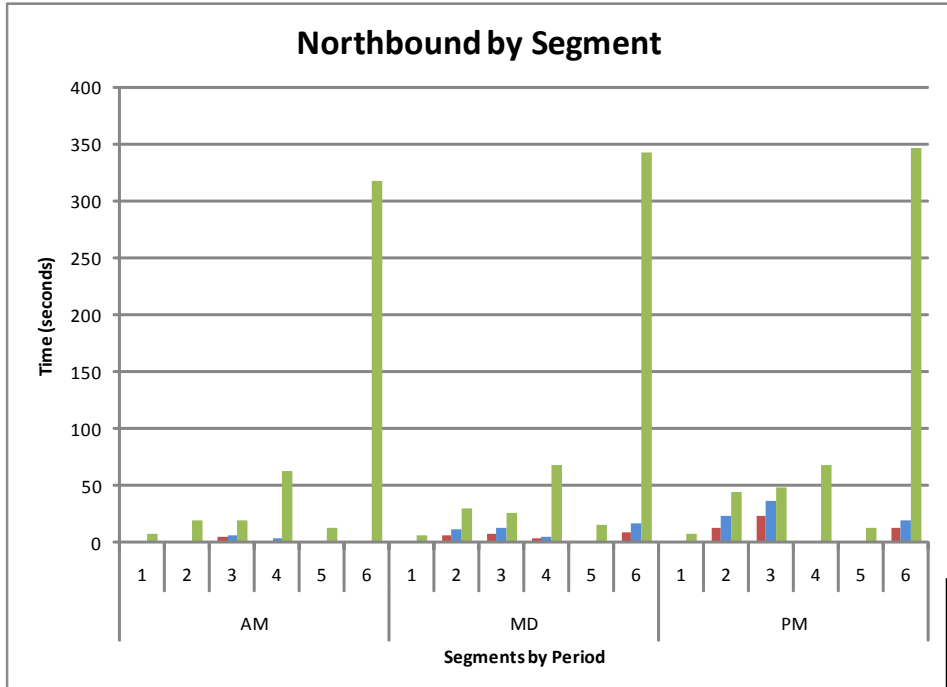
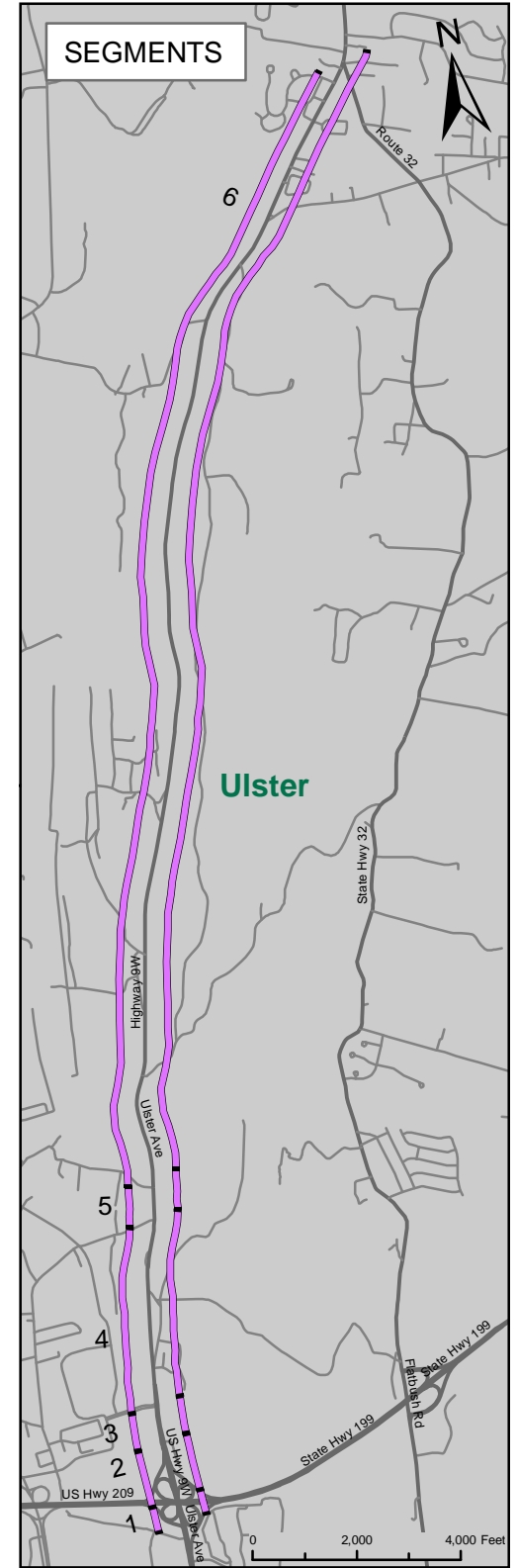
Legend

- Stop Time
- Congested Time
- Travel Time



AVERAGE TRAVEL TIME PROFILES

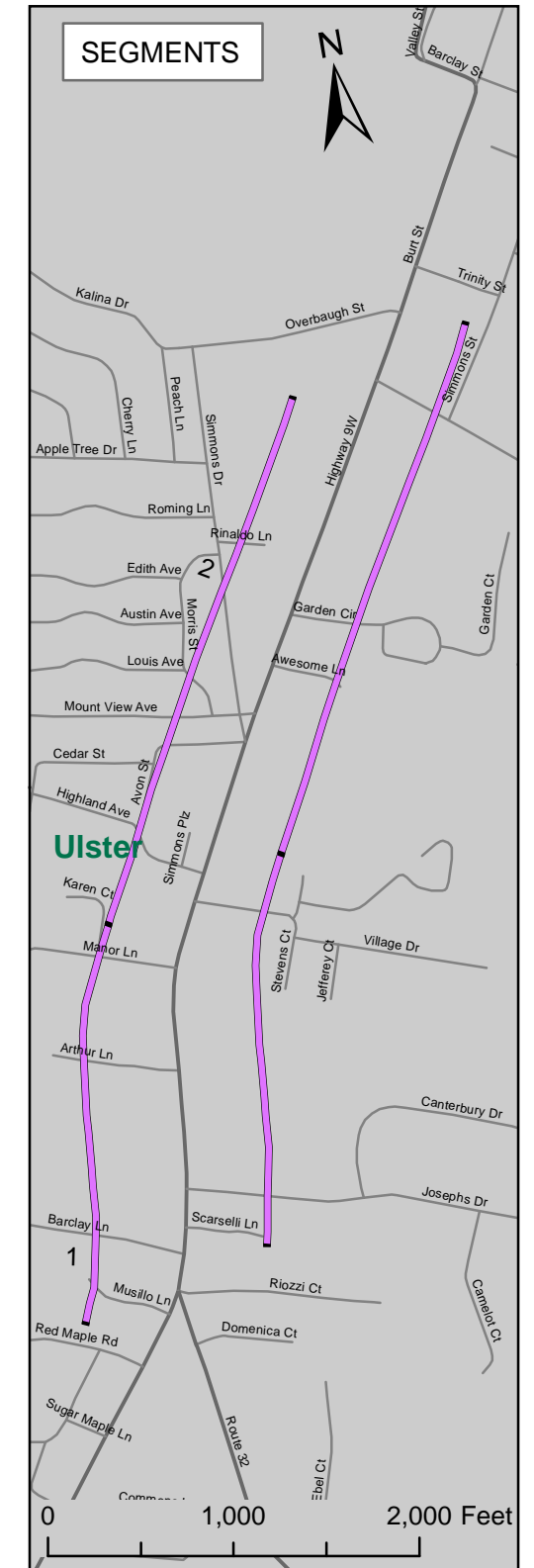
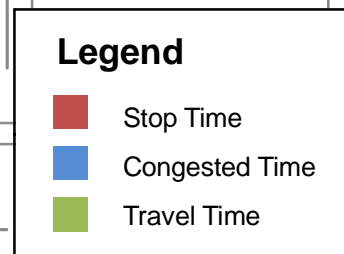
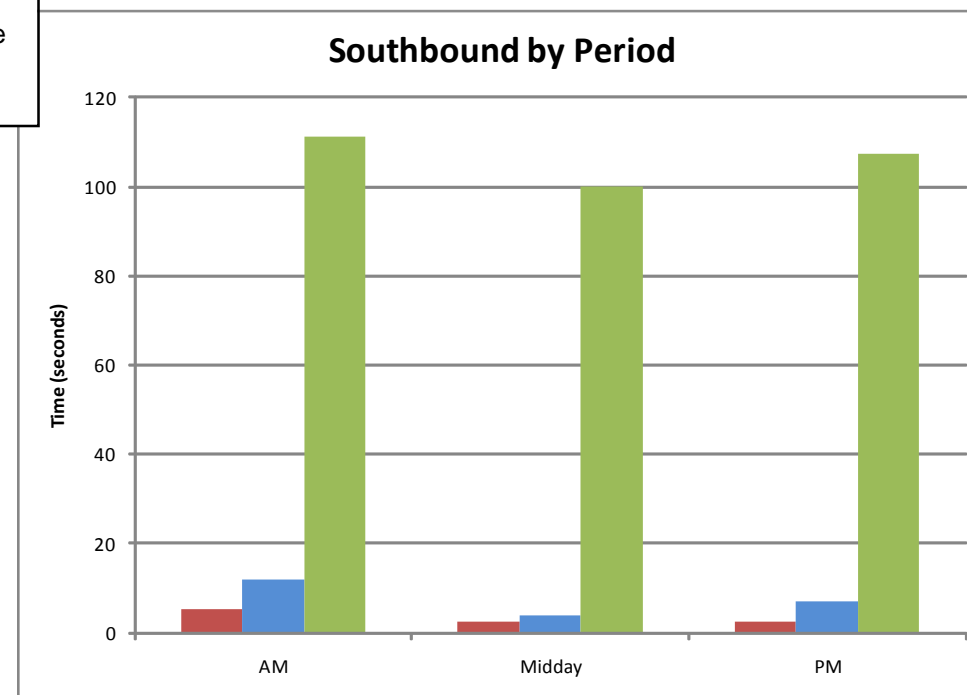
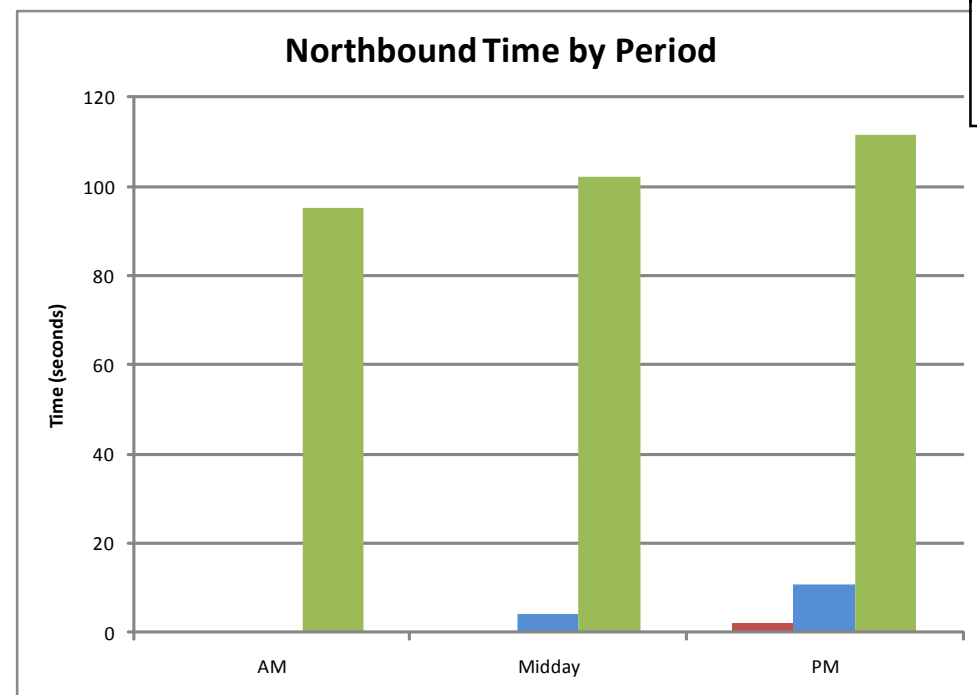
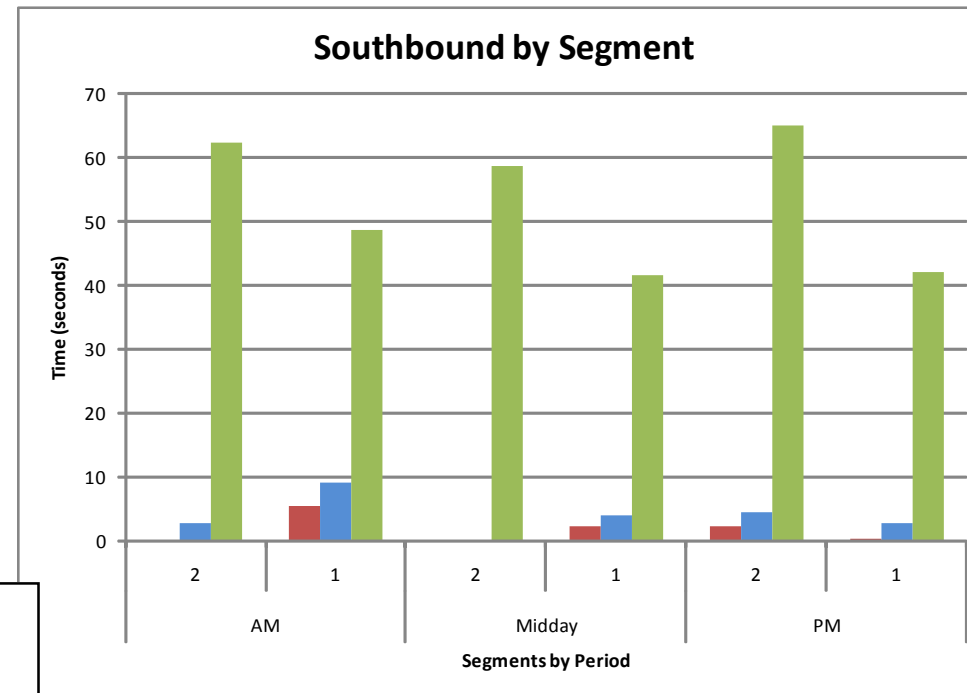
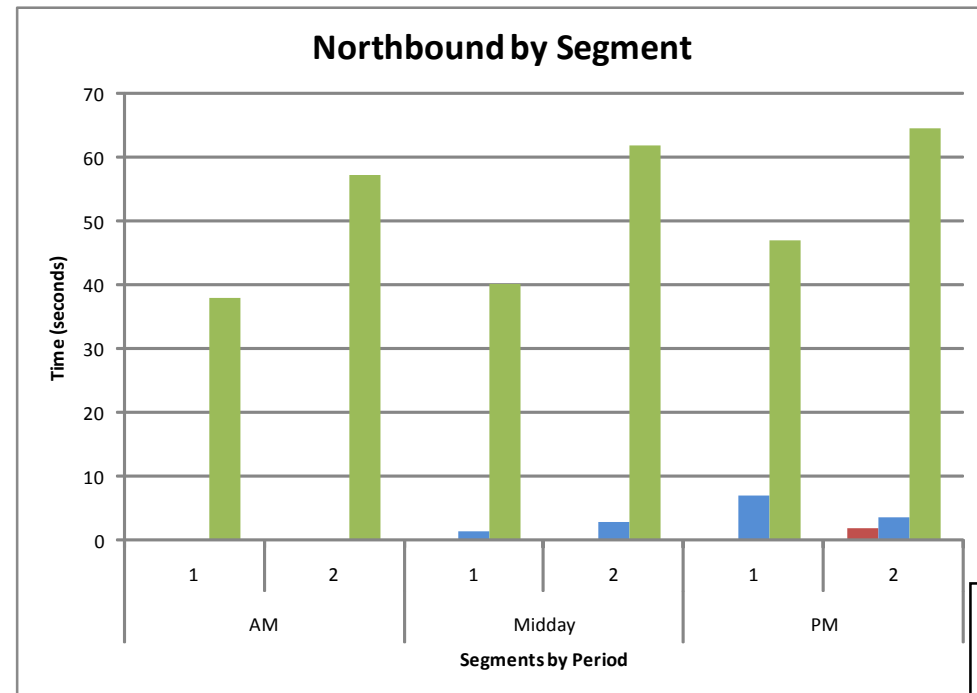
Section #6 US 9W Between SR 199 and SR 32



AVERAGE TRAVEL TIME PROFILES

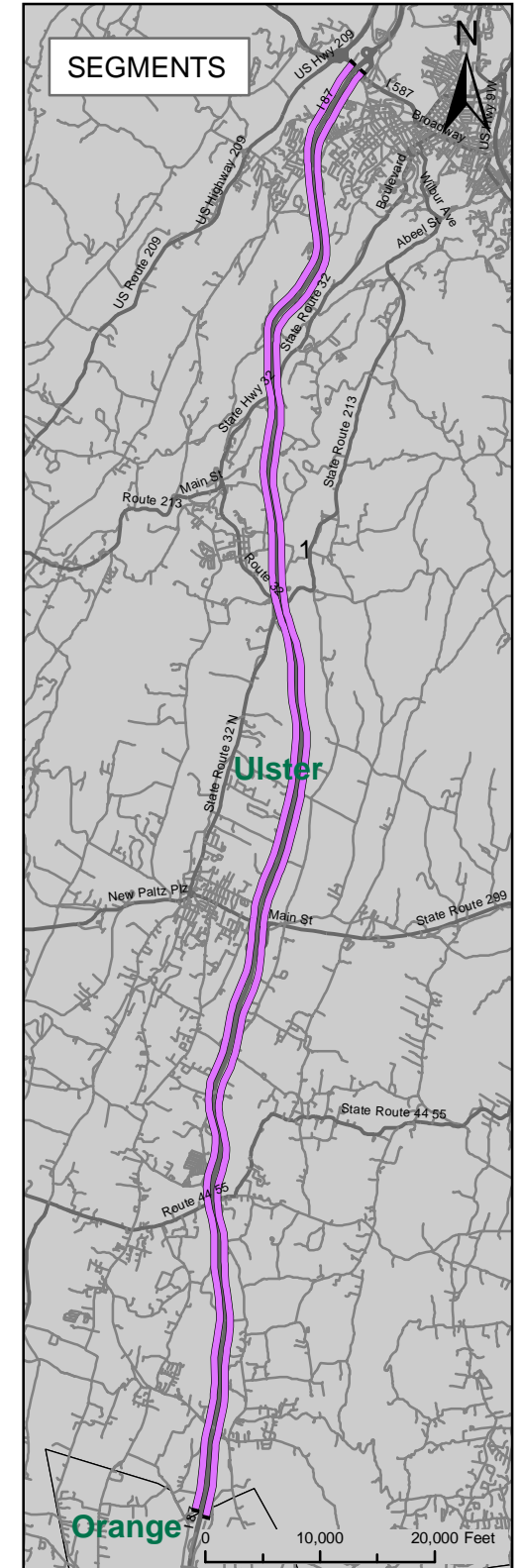
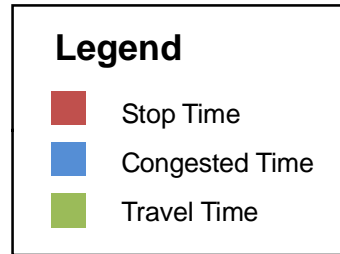
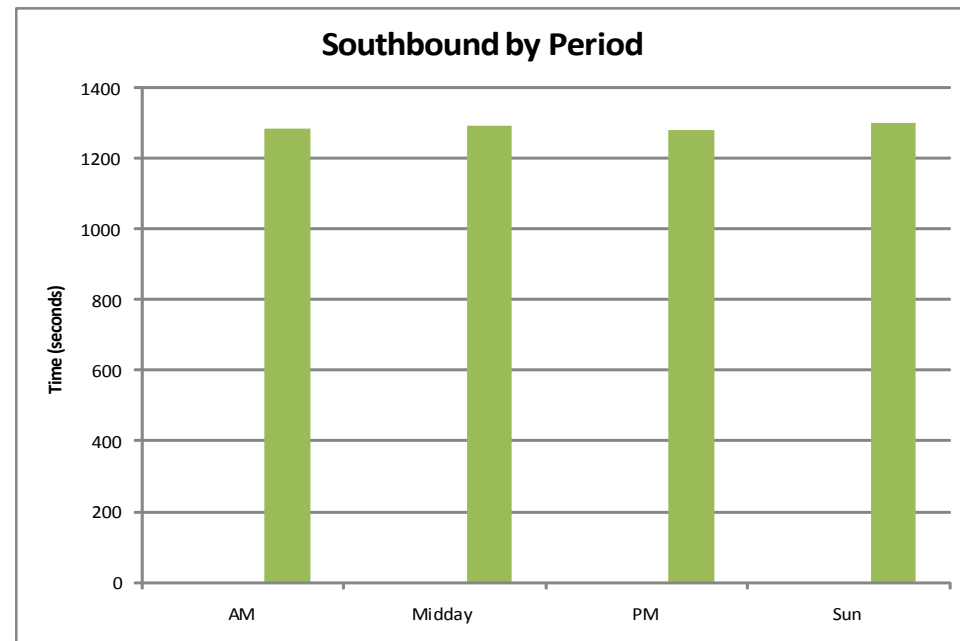
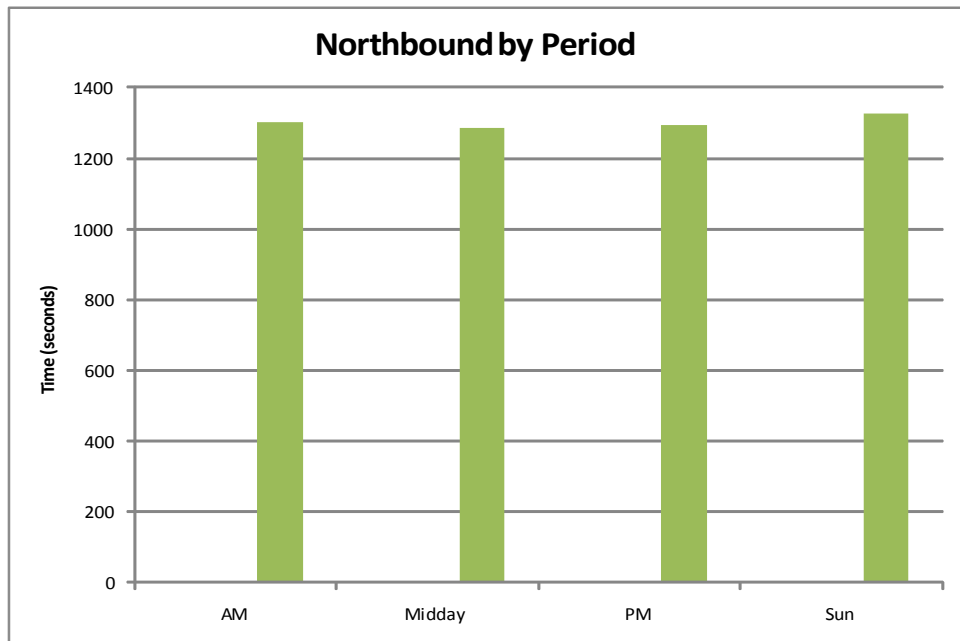
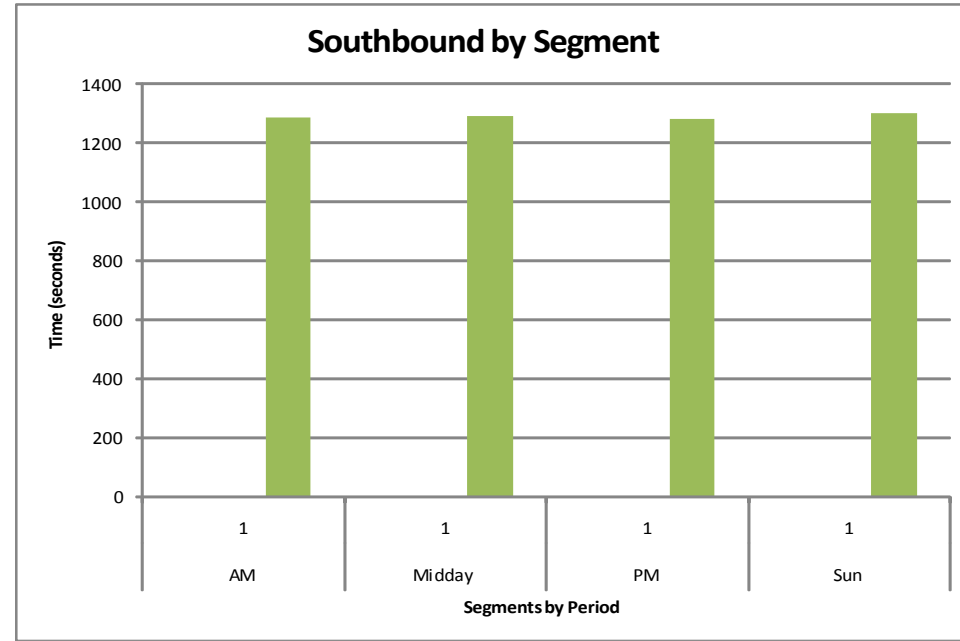
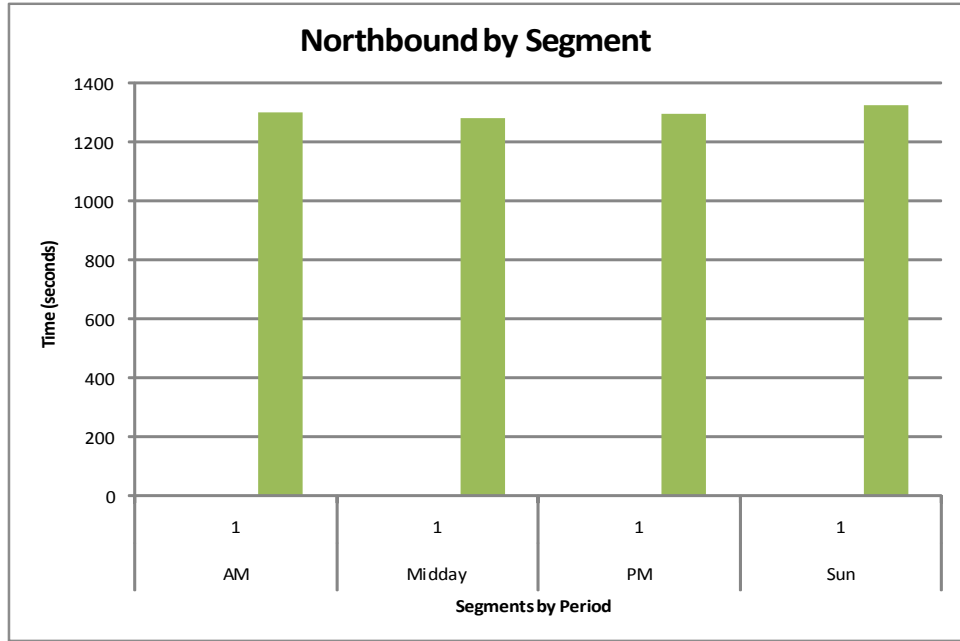
Section #7

US 9W Between SR 32 and Overbaugh Street



AVERAGE TRAVEL TIME PROFILES

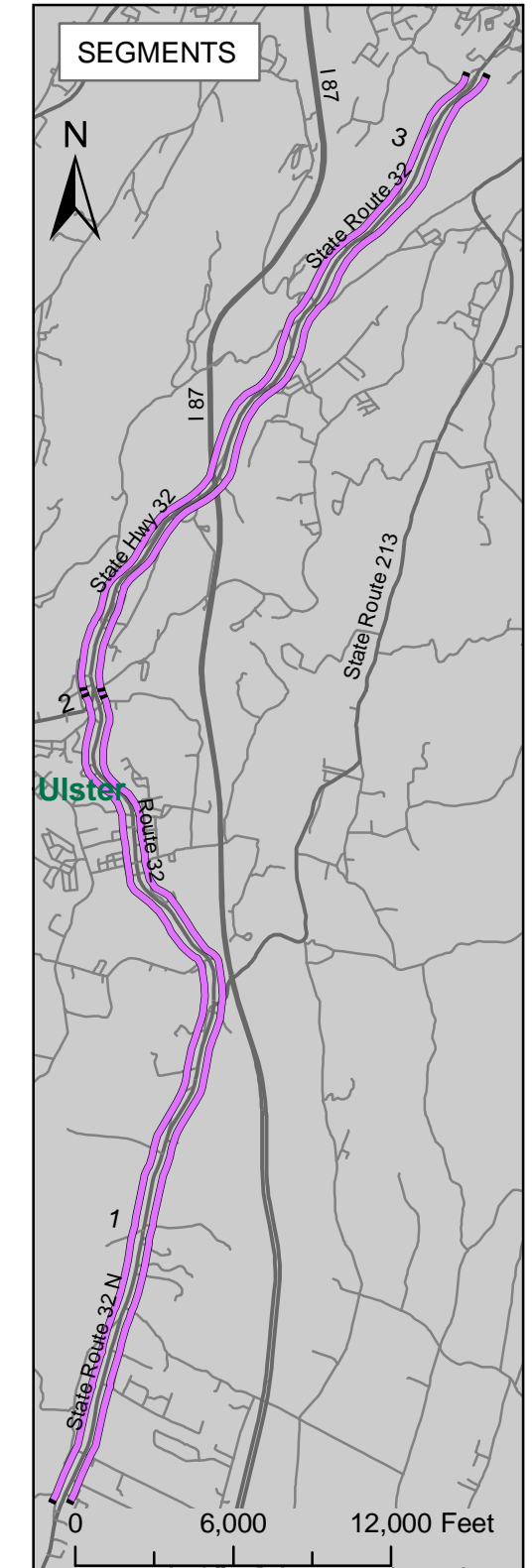
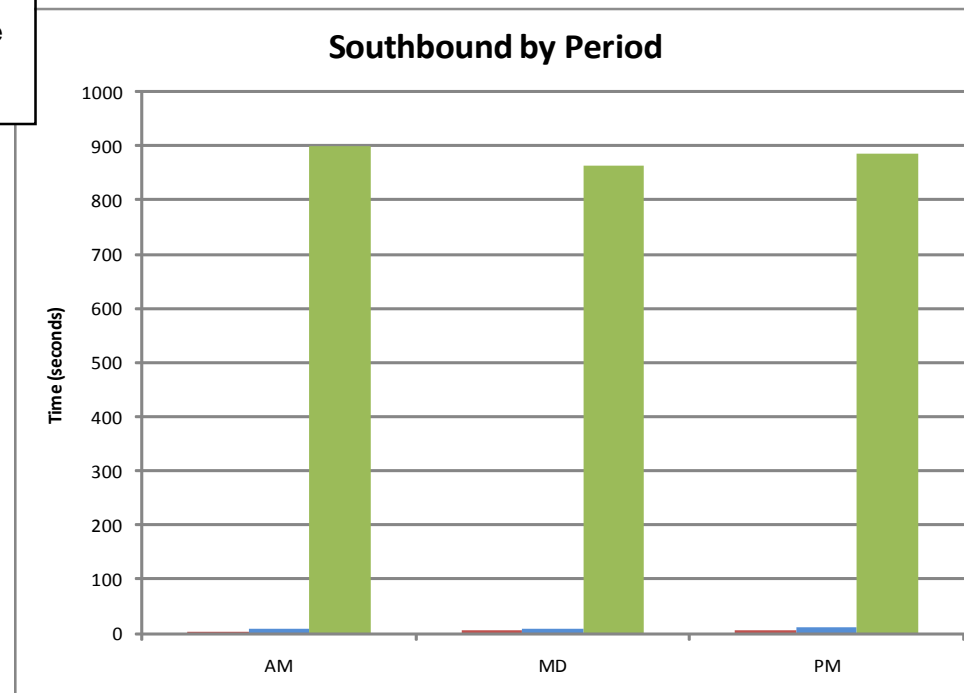
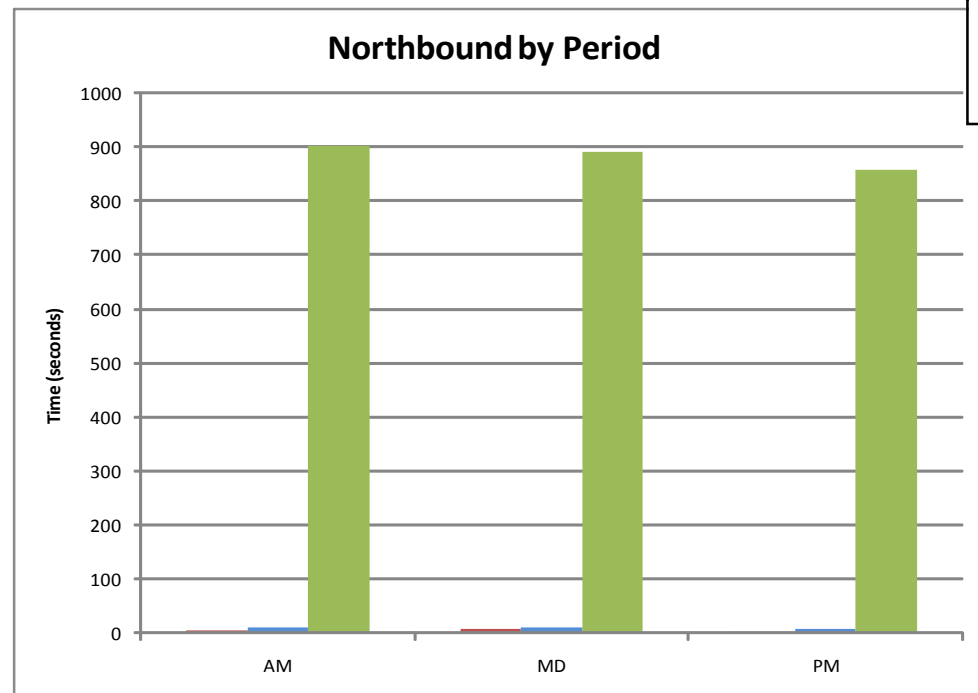
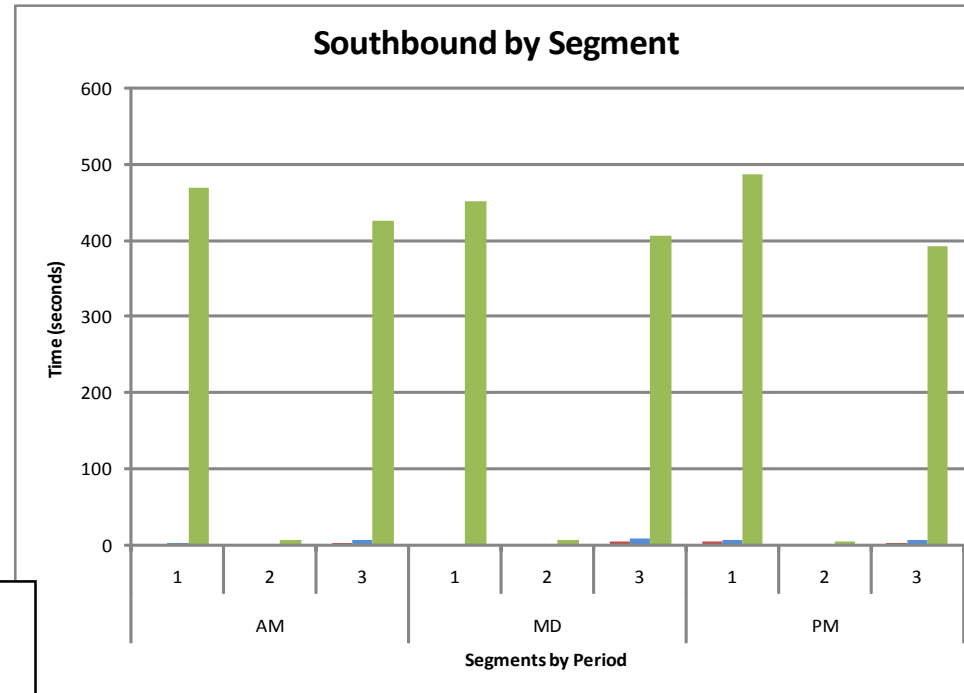
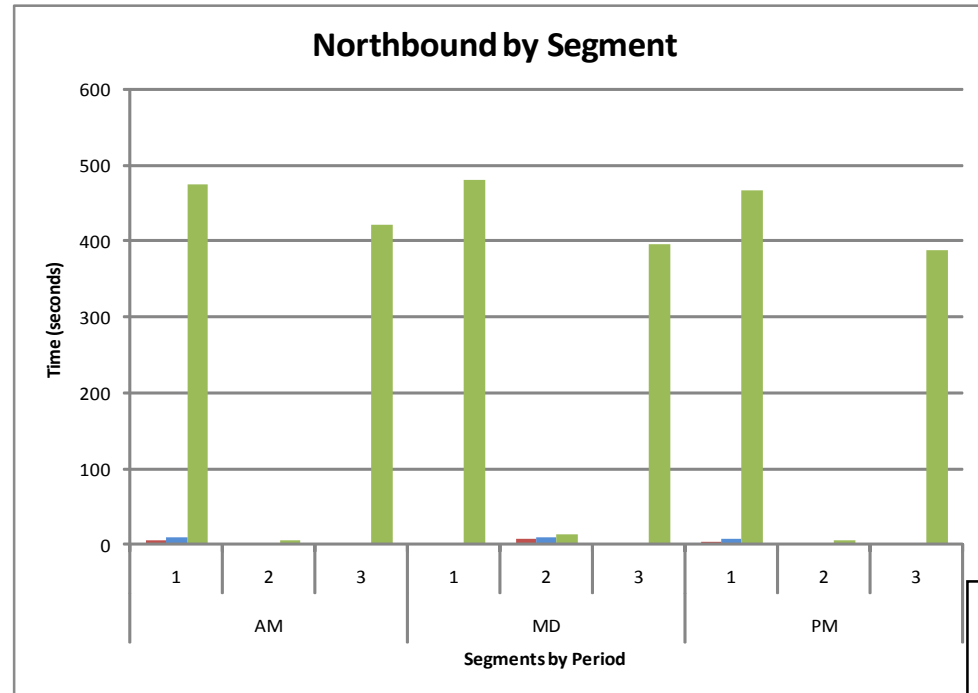
Section #8 I-87 Between Orange County Line and Exit 19



AVERAGE TRAVEL TIME PROFILES

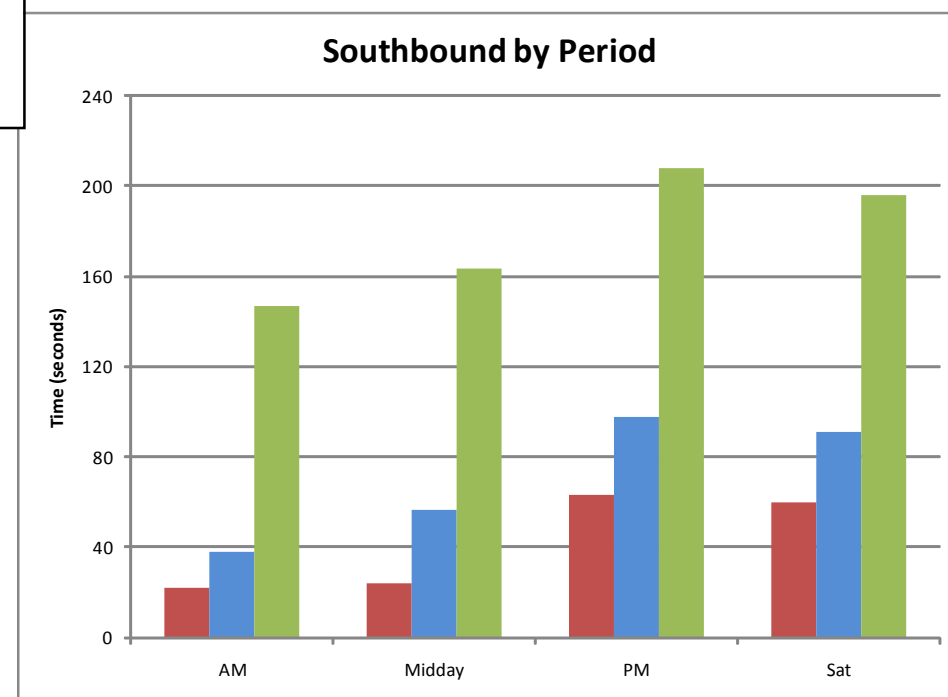
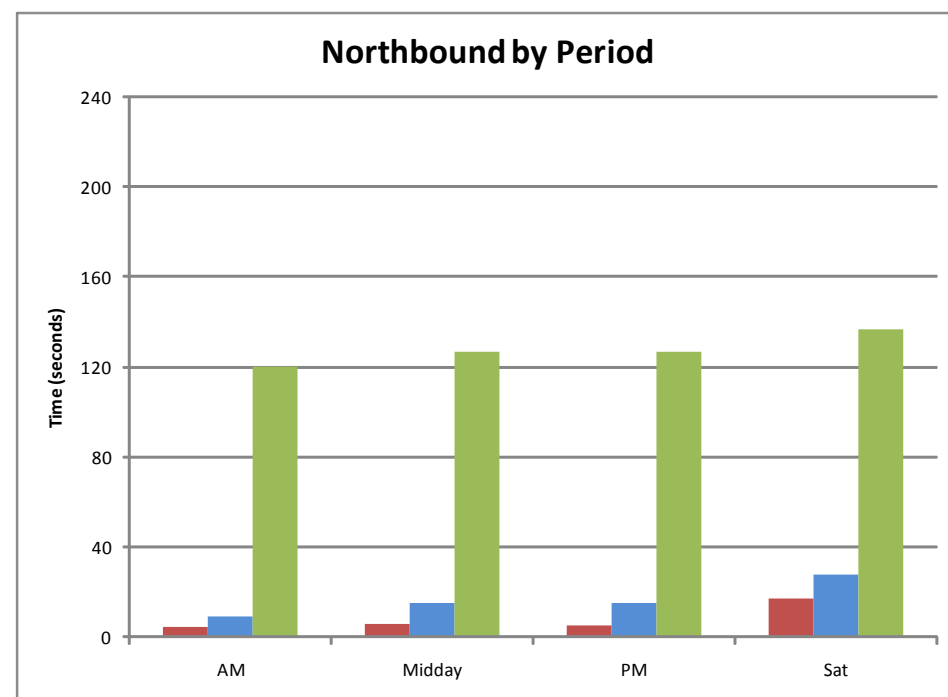
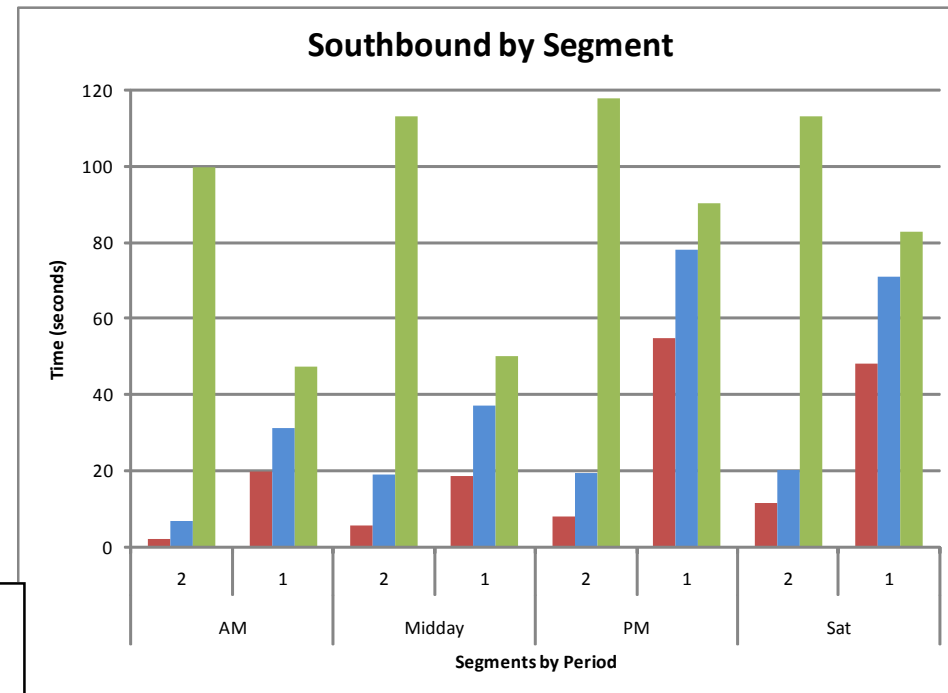
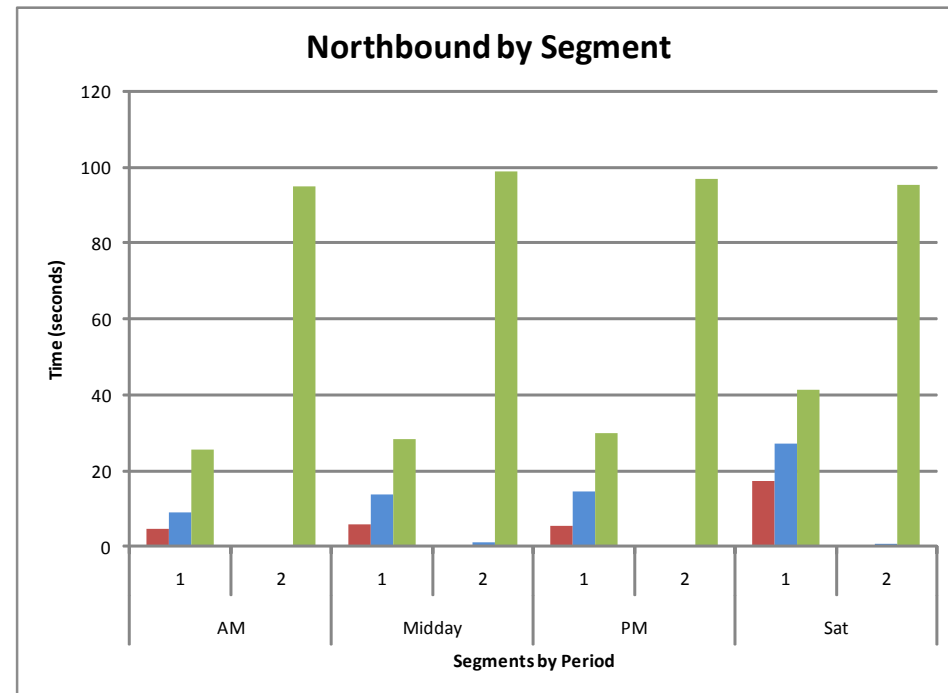
Section #9

SR 32 Between Kingston City Line and New Paltz Village Line



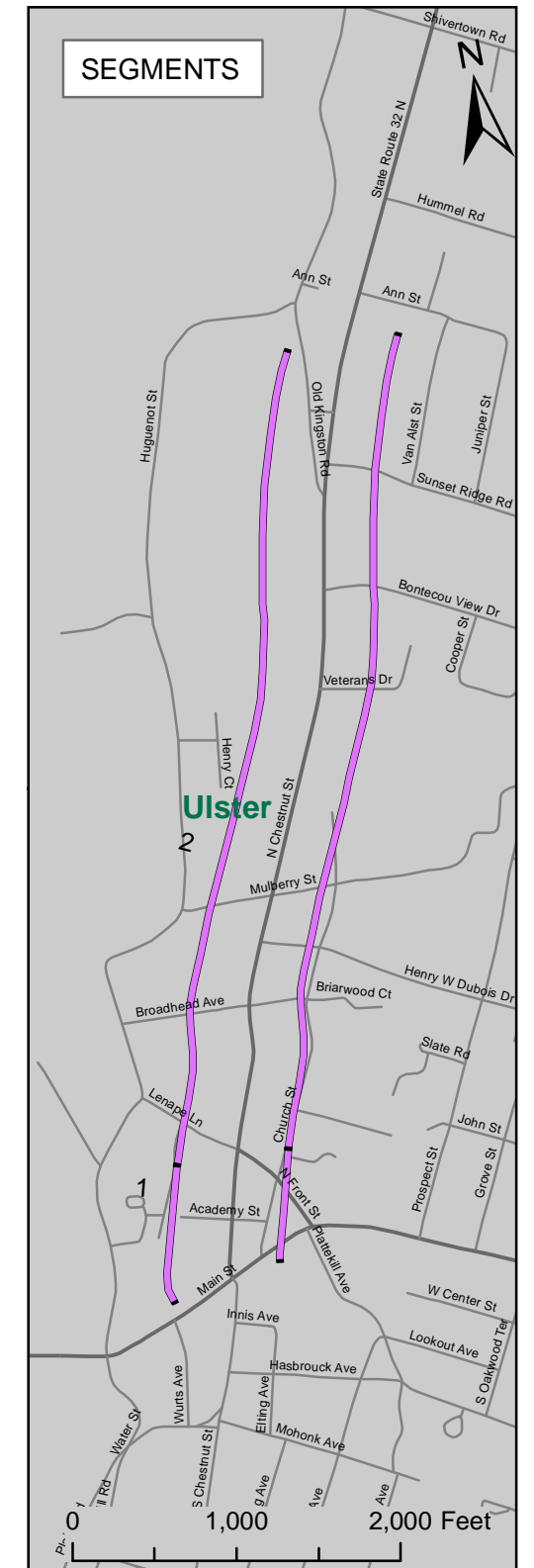
AVERAGE TRAVEL TIME PROFILES

Section #10 SR 32 Between New Paltz Village Line and SR 299



Legend

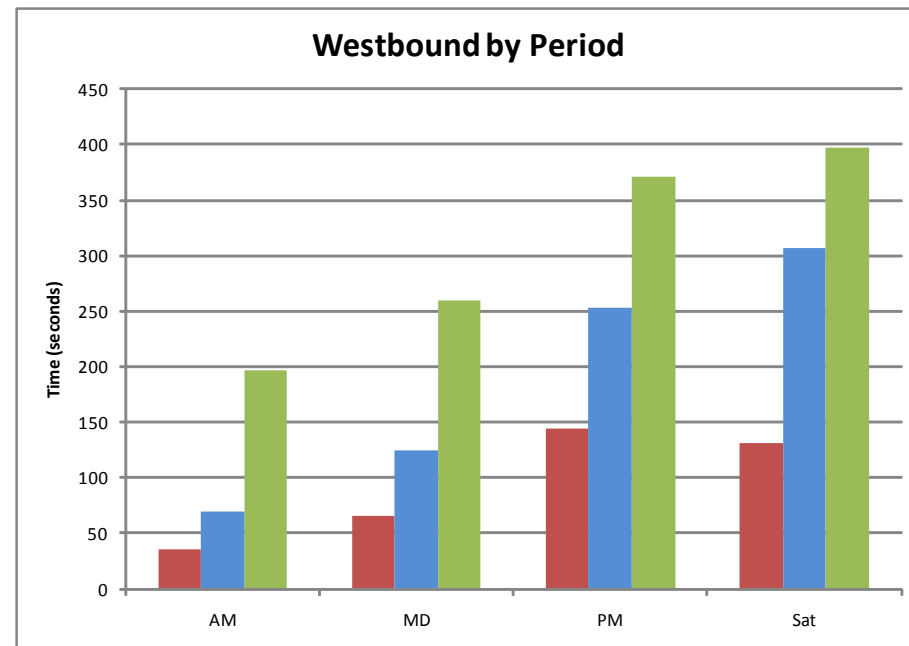
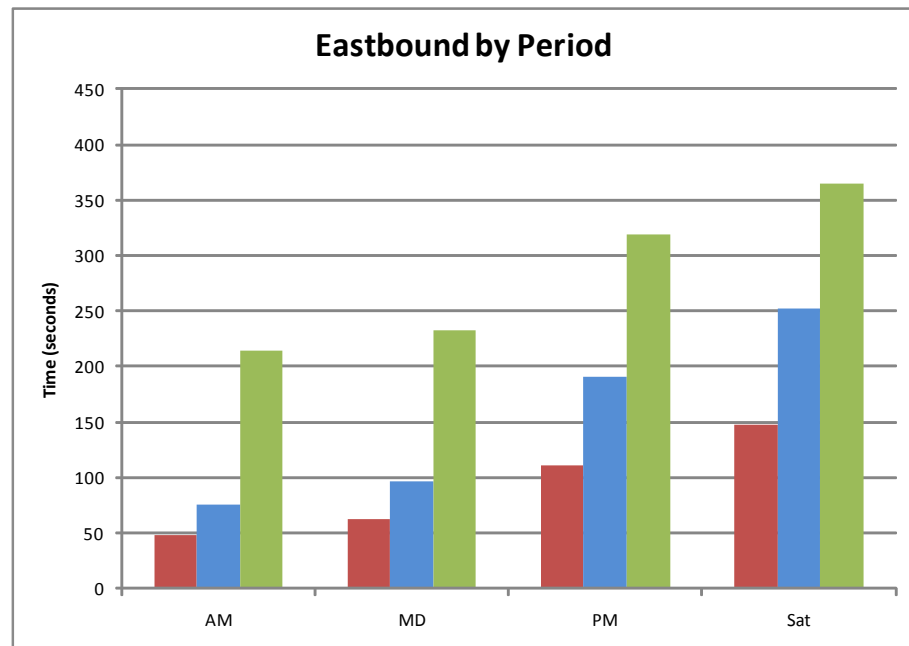
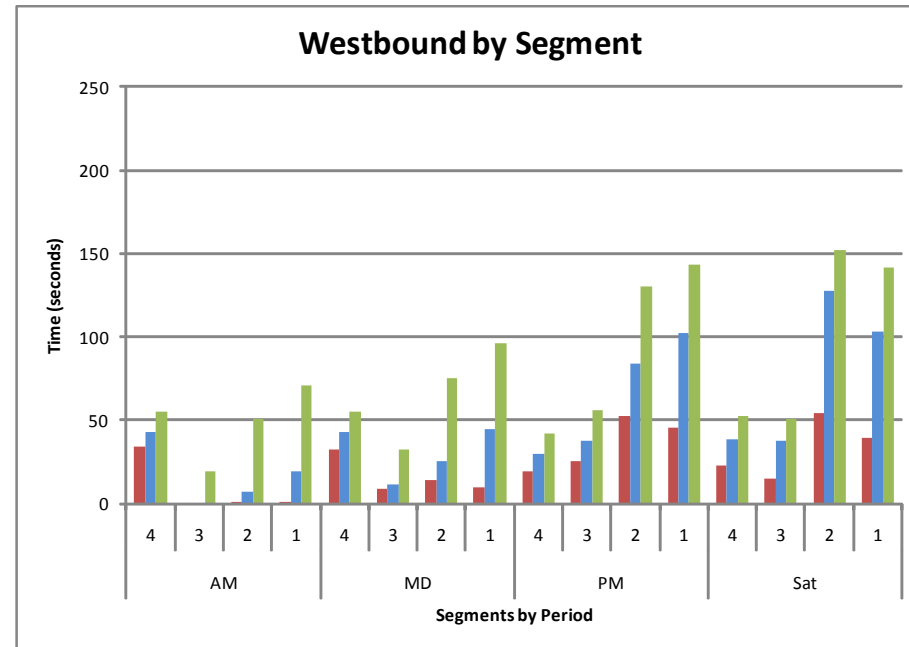
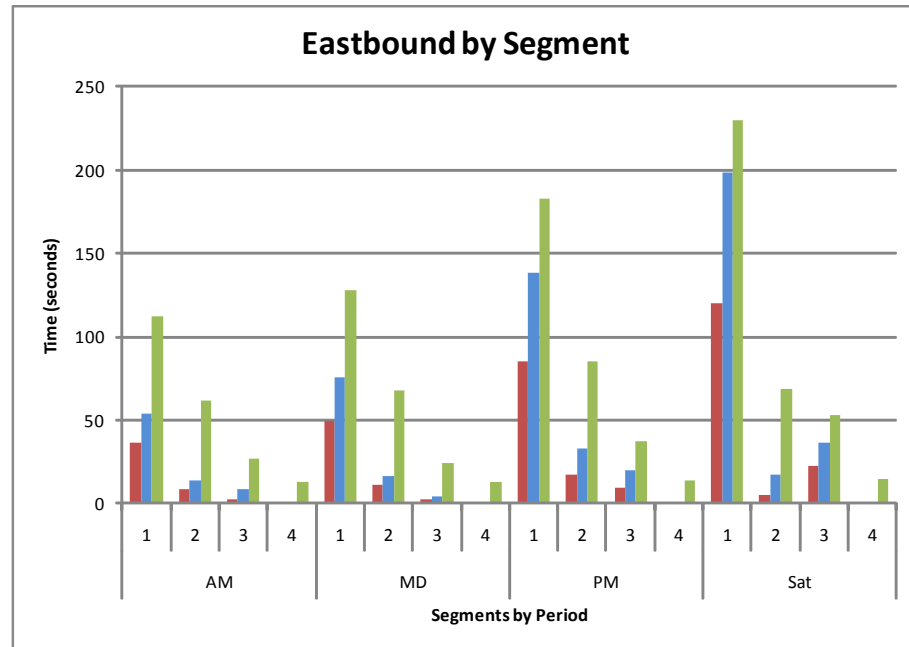
- Stop Time
- Congested Time
- Travel Time



AVERAGE TRAVEL TIME PROFILES

Section #11

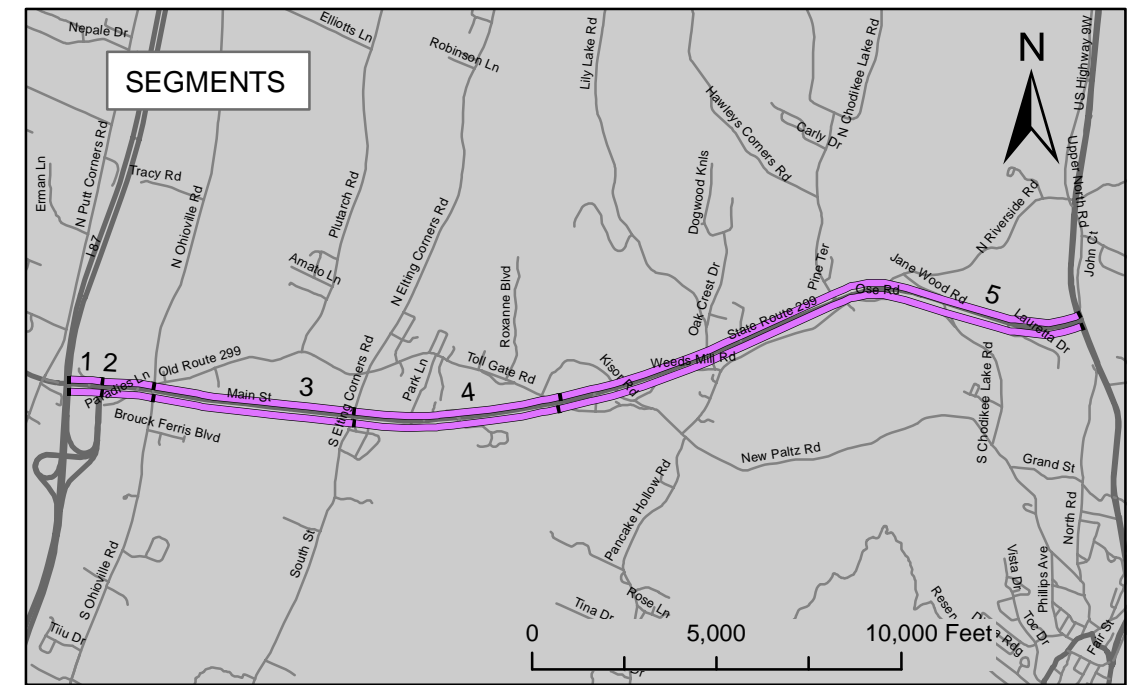
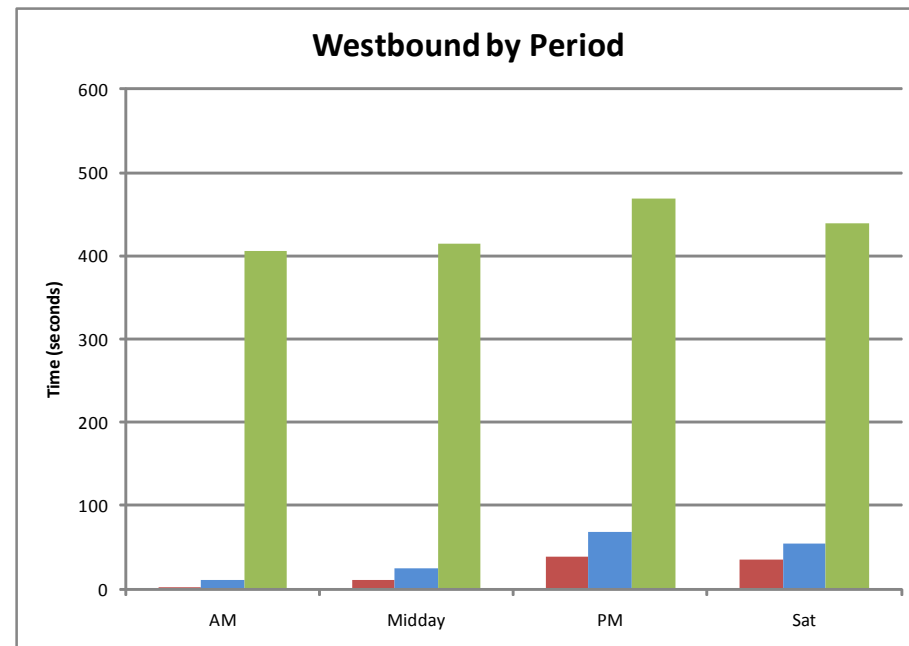
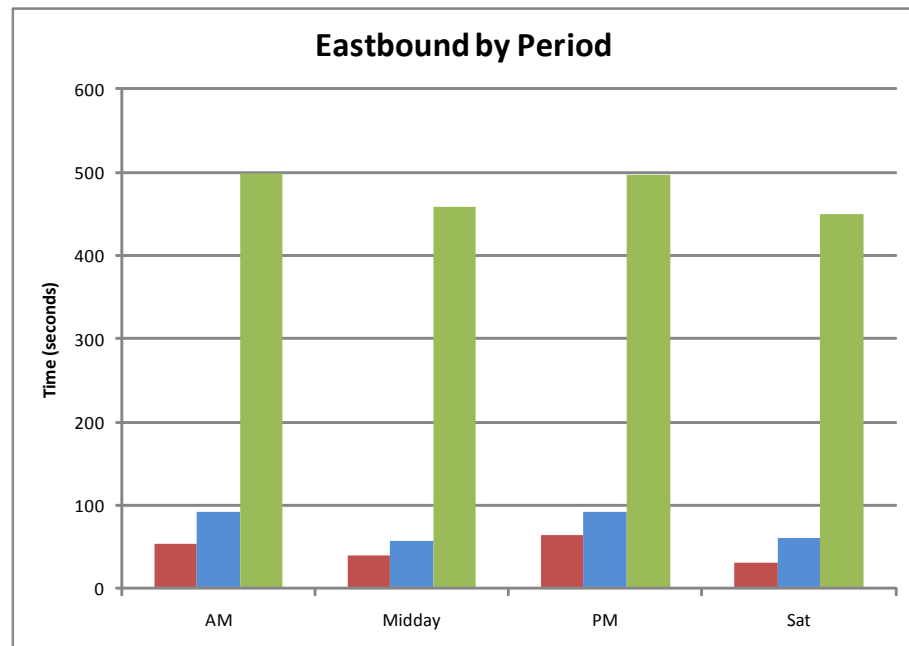
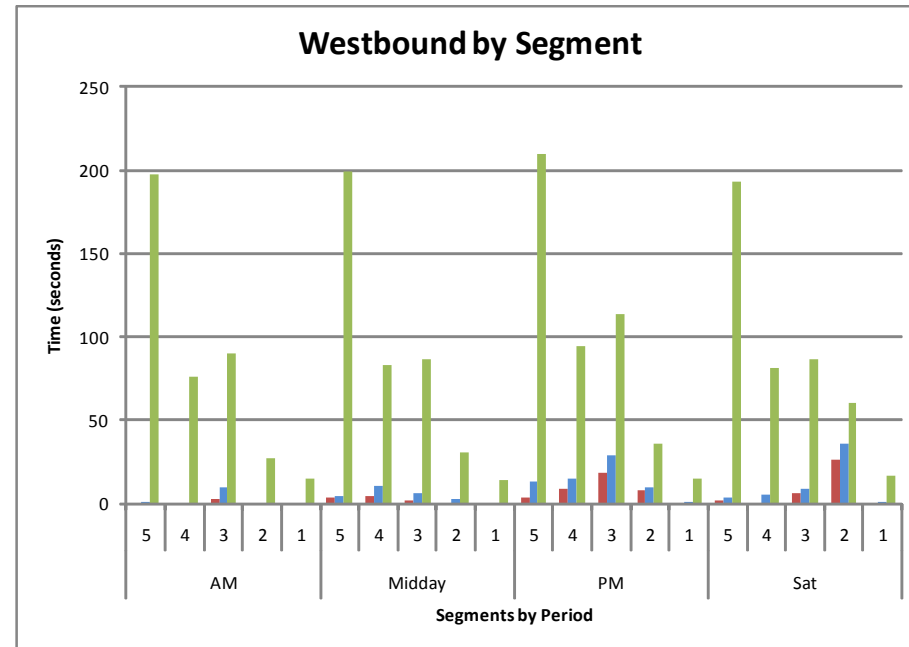
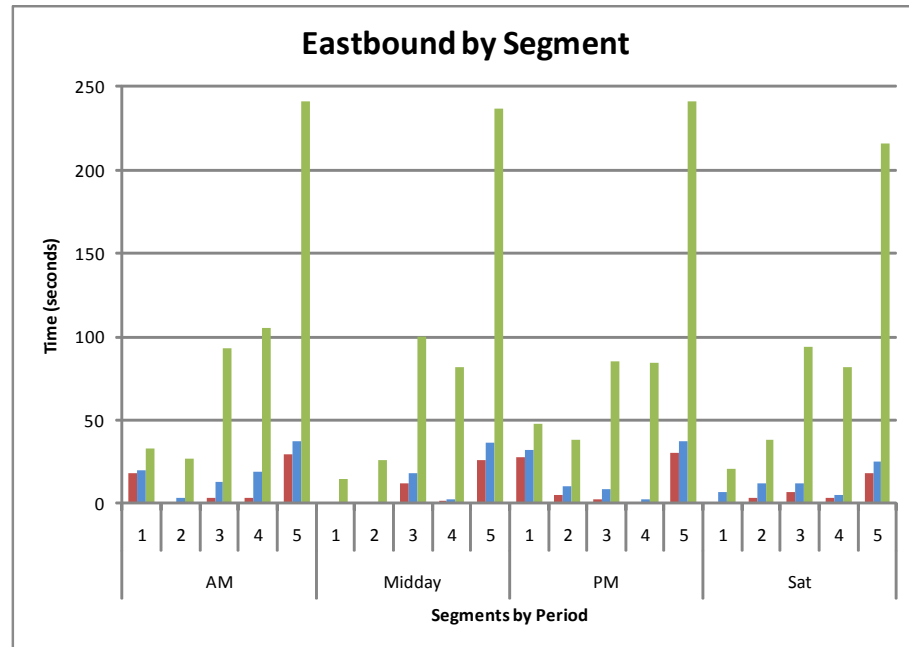
SR 299 Between I-87 and SR 32



AVERAGE TRAVEL TIME PROFILES

Section #12

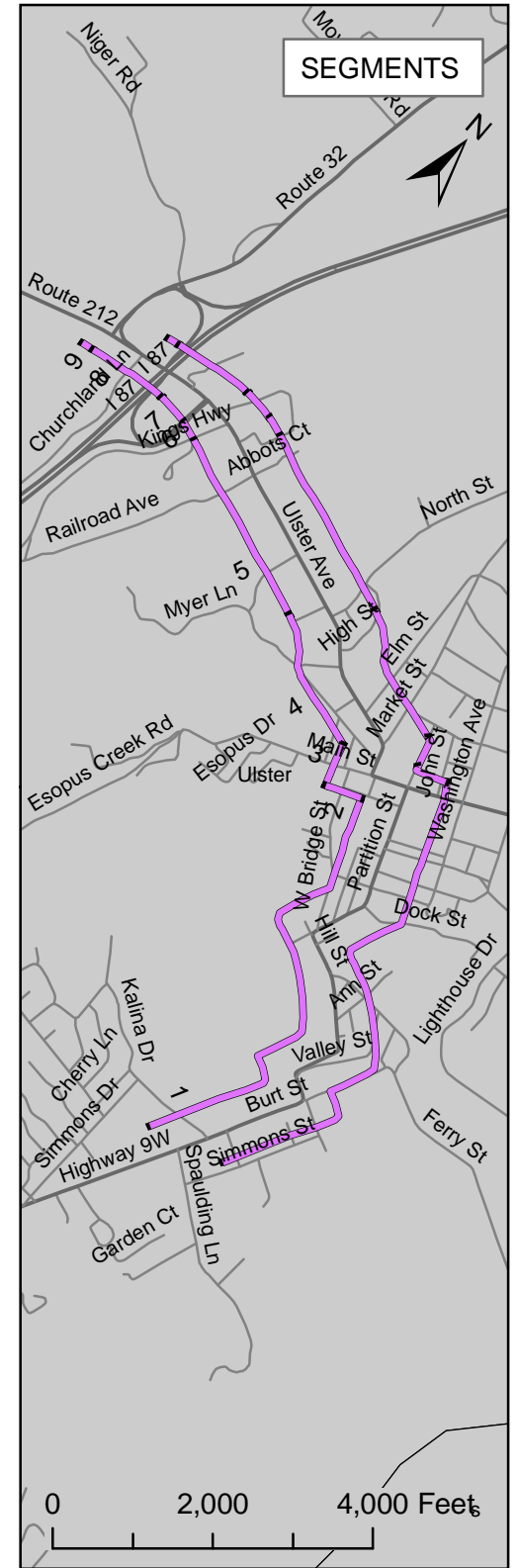
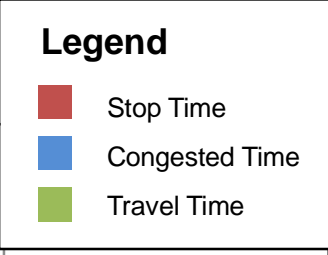
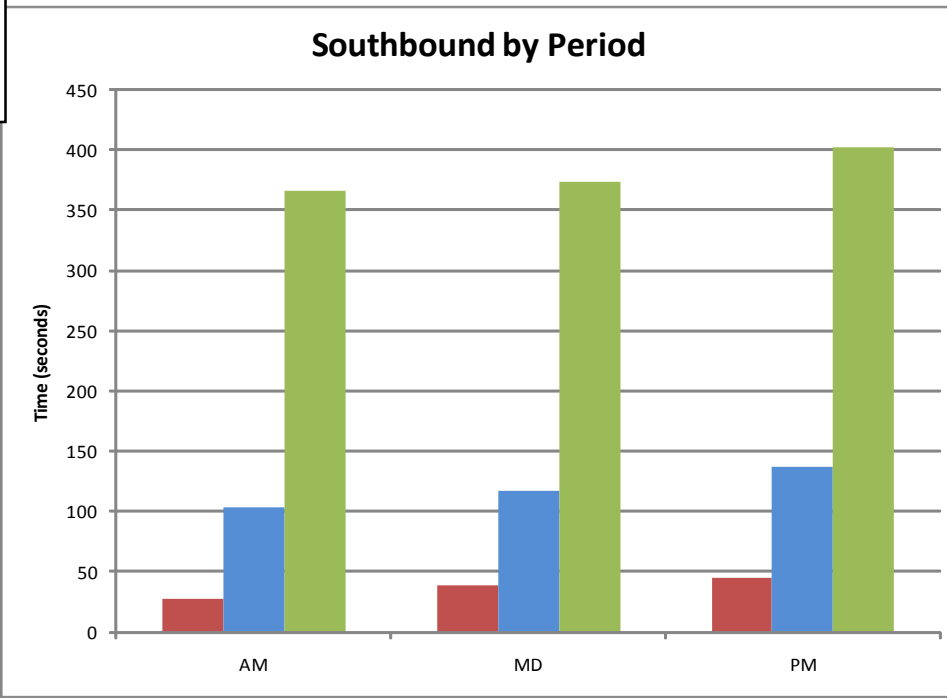
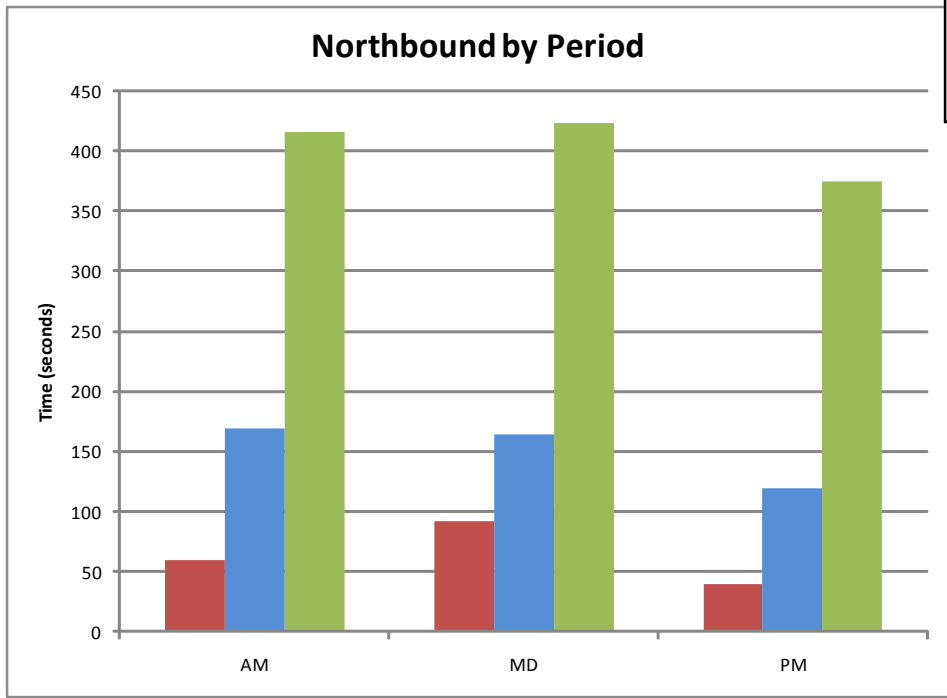
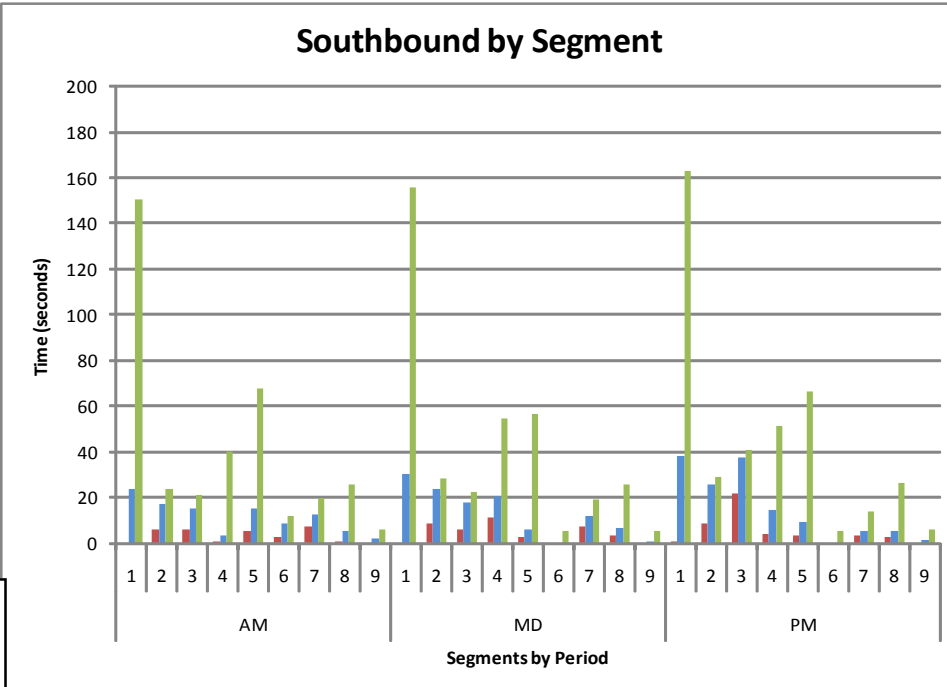
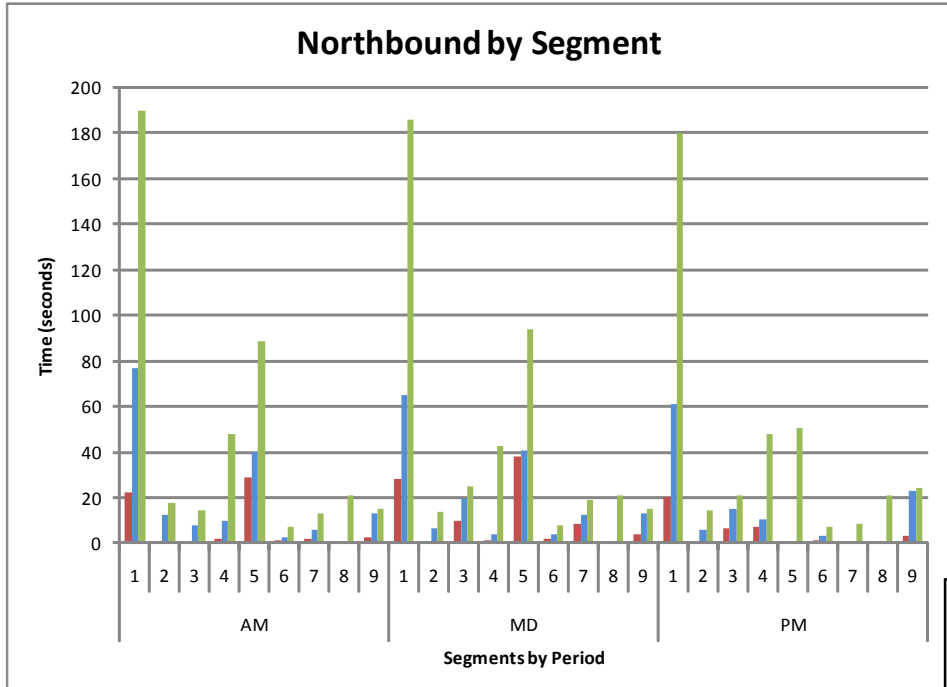
SR 299 Between US 9W and I-87



AVERAGE TRAVEL TIME PROFILES

Section #13

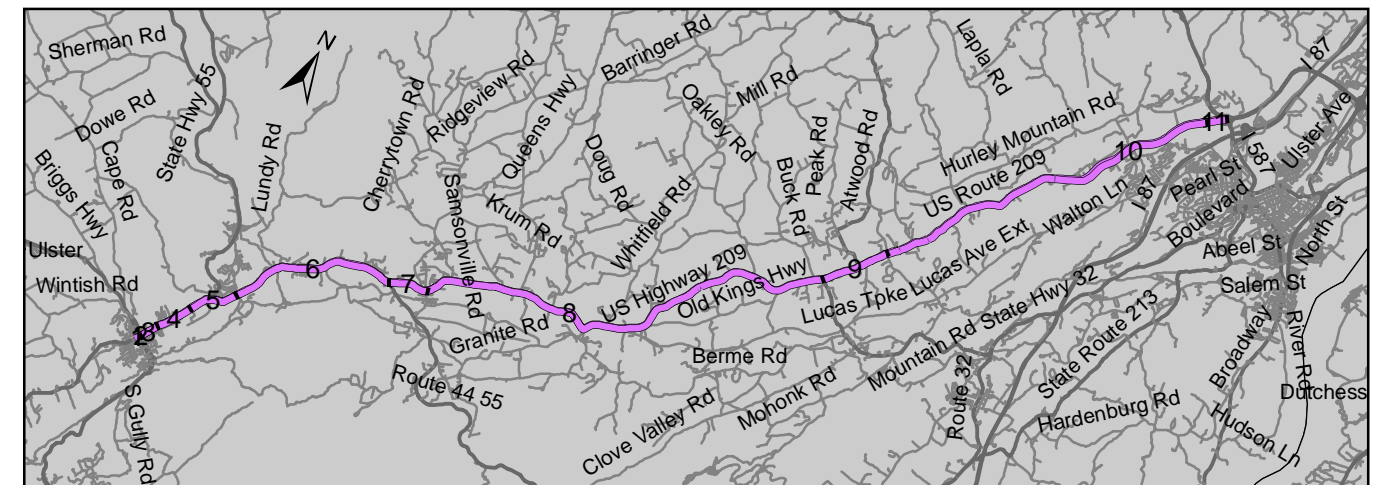

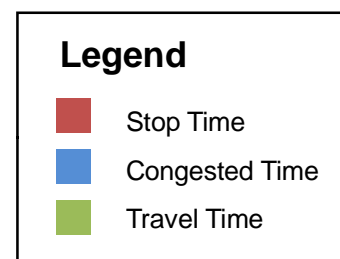
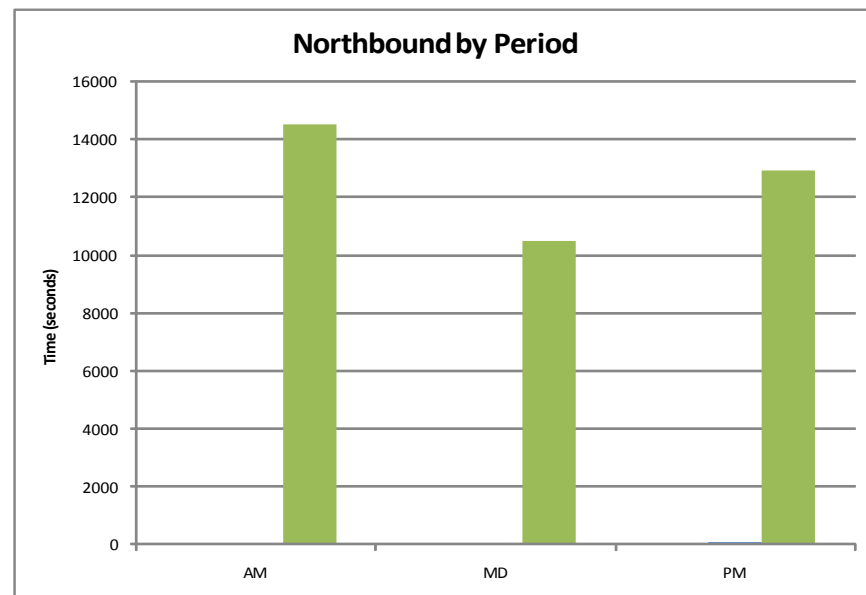
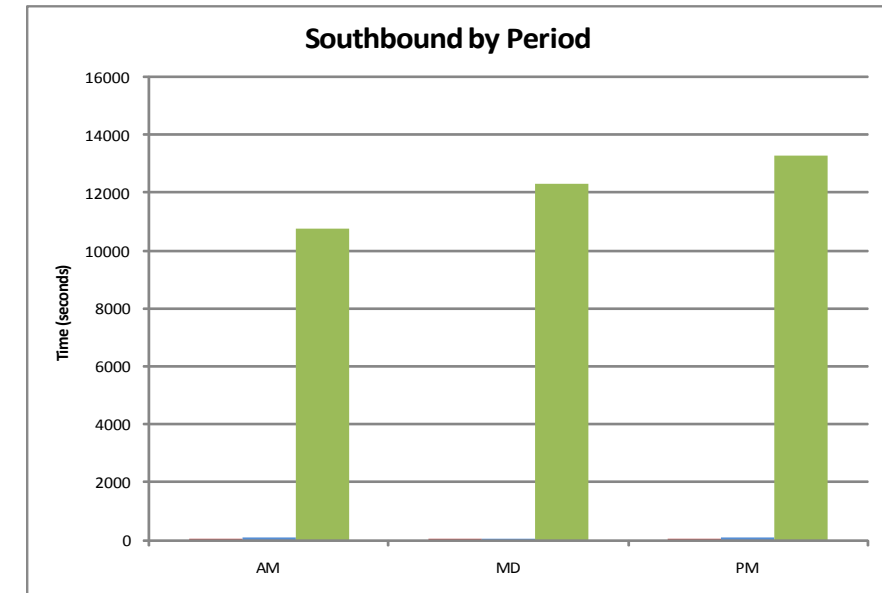
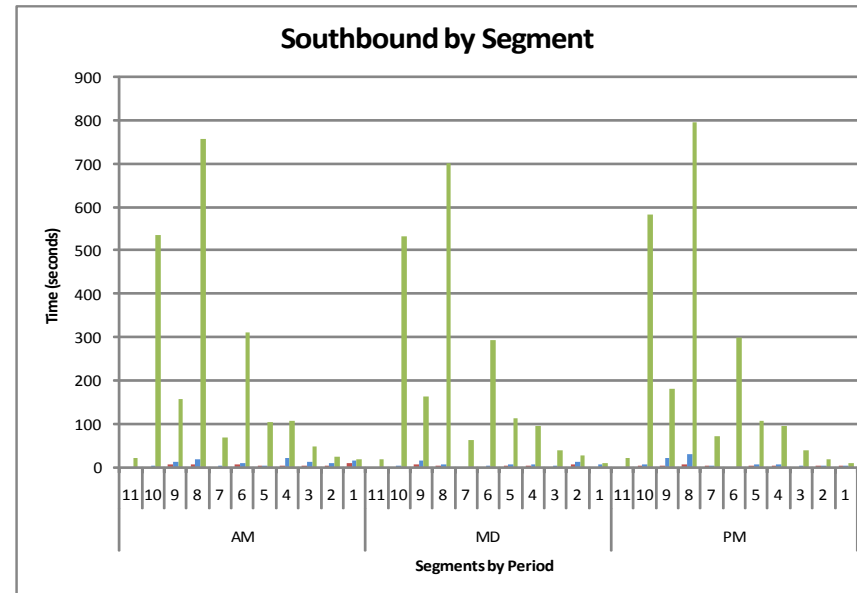
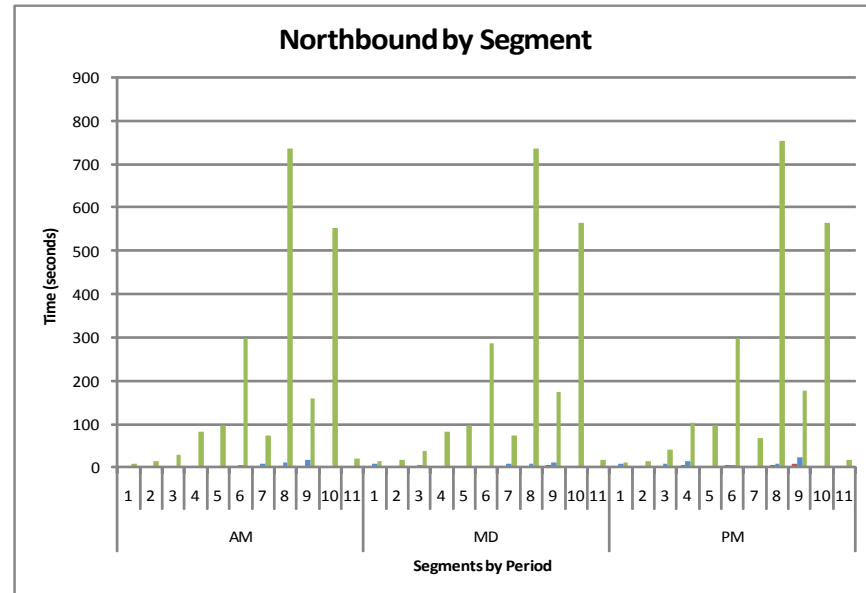
US 9W/SR 32 Between Overbaugh Street and I-87



AVERAGE TRAVEL TIME PROFILES

Section #14

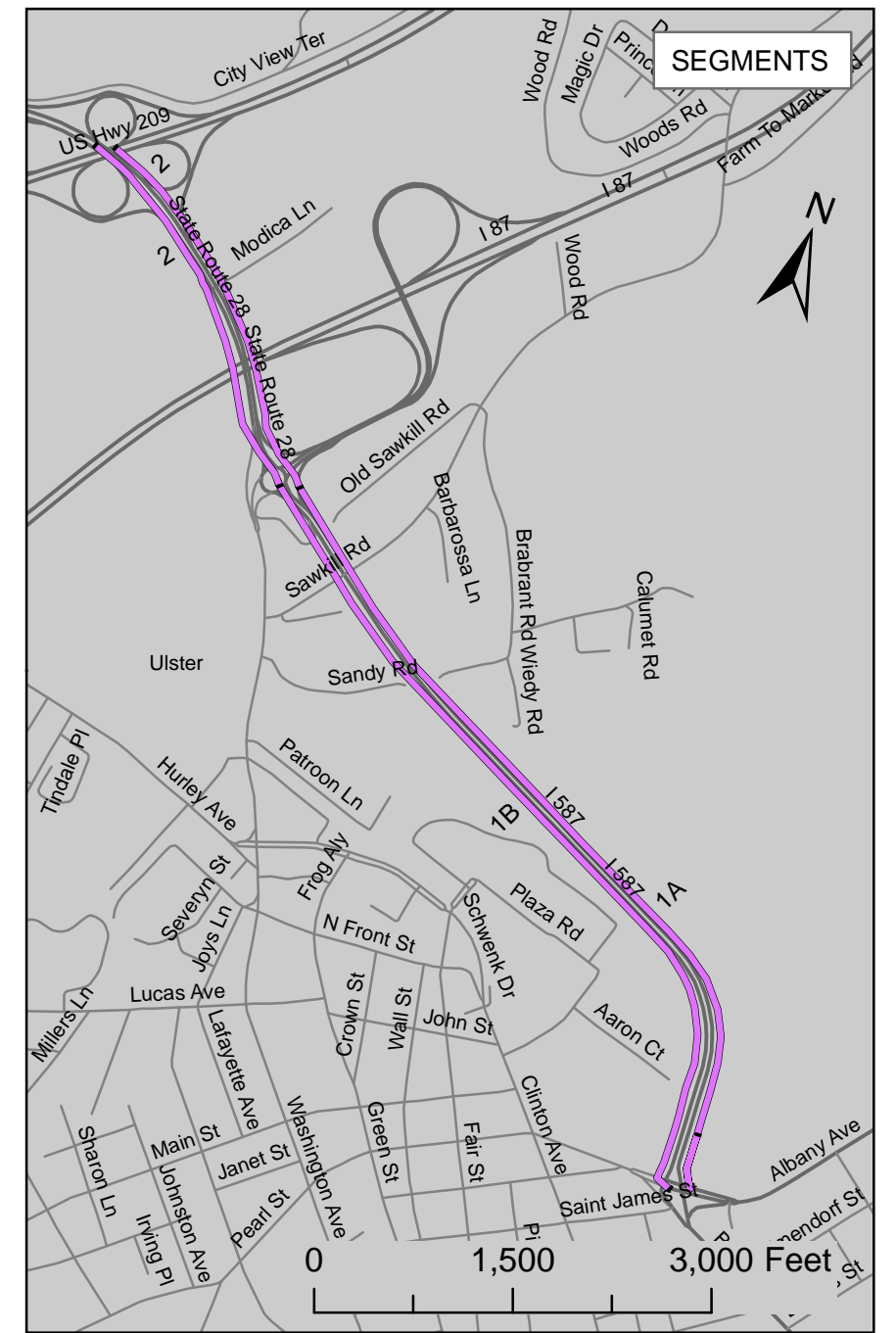
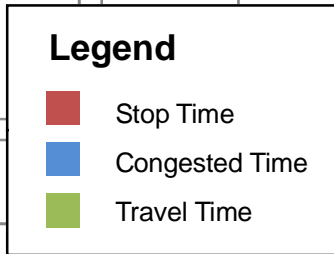
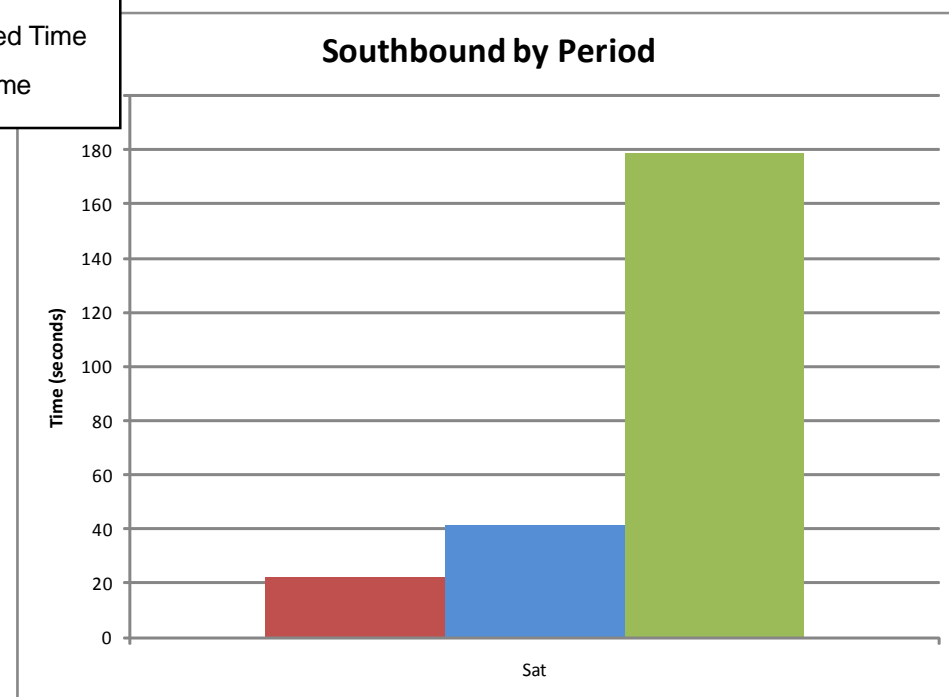
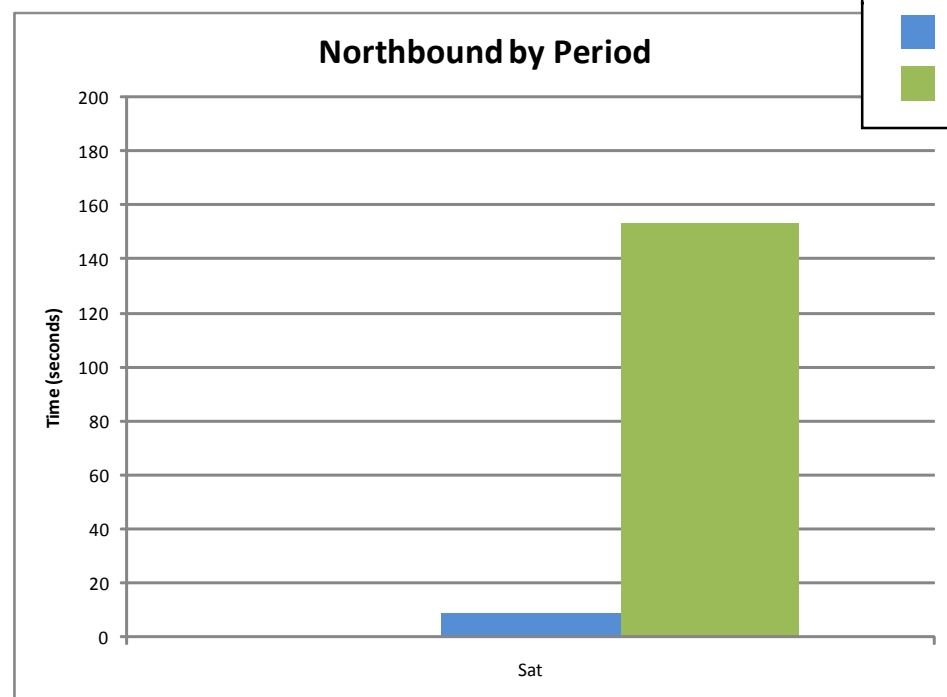
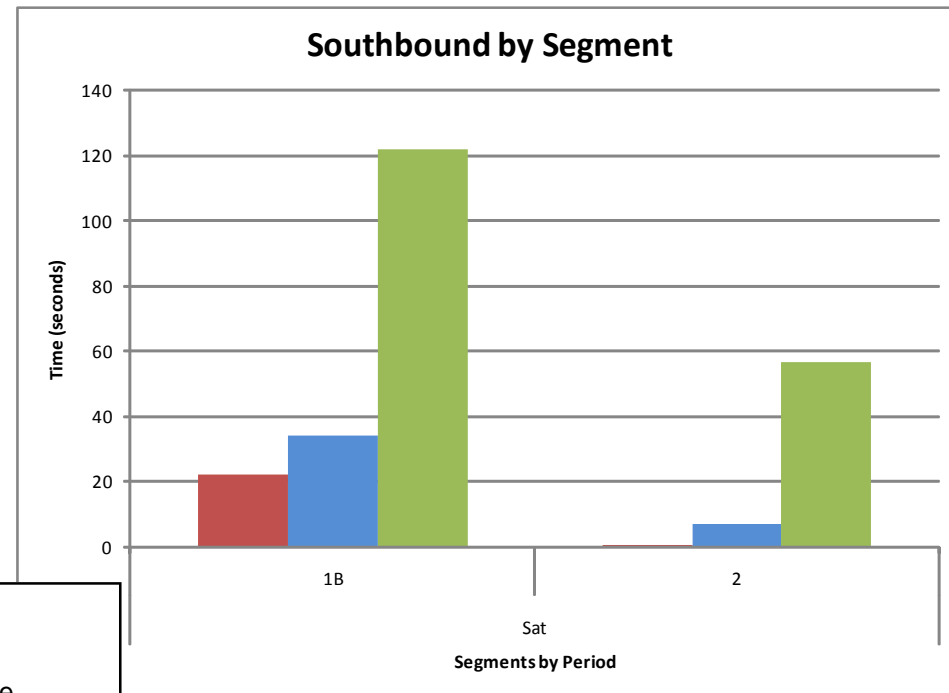
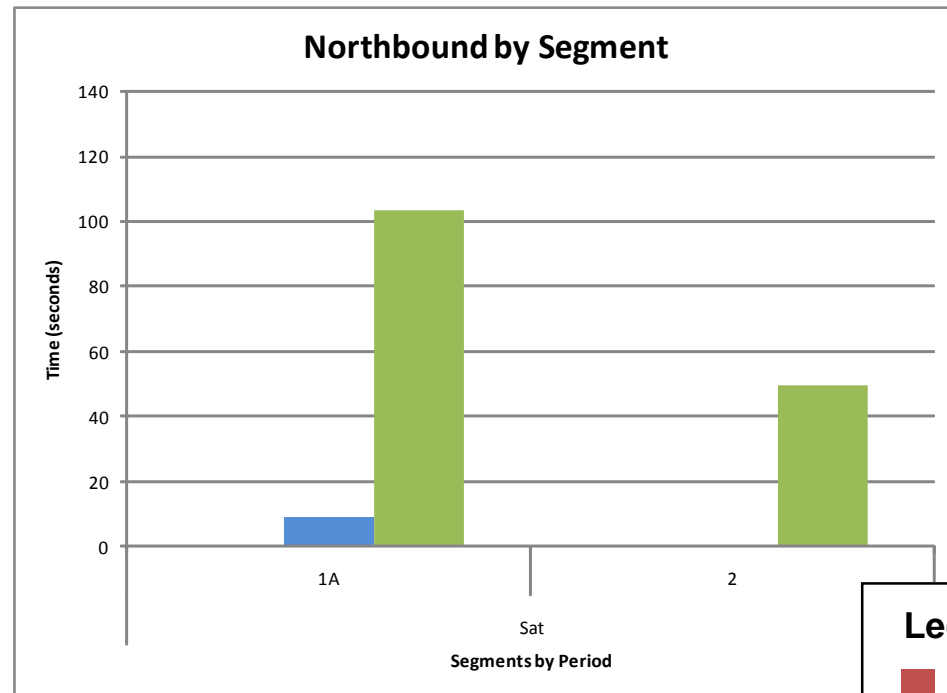
US 209 Between SR 28 and the Eastern Village Line



AVERAGE TRAVEL TIME PROFILES

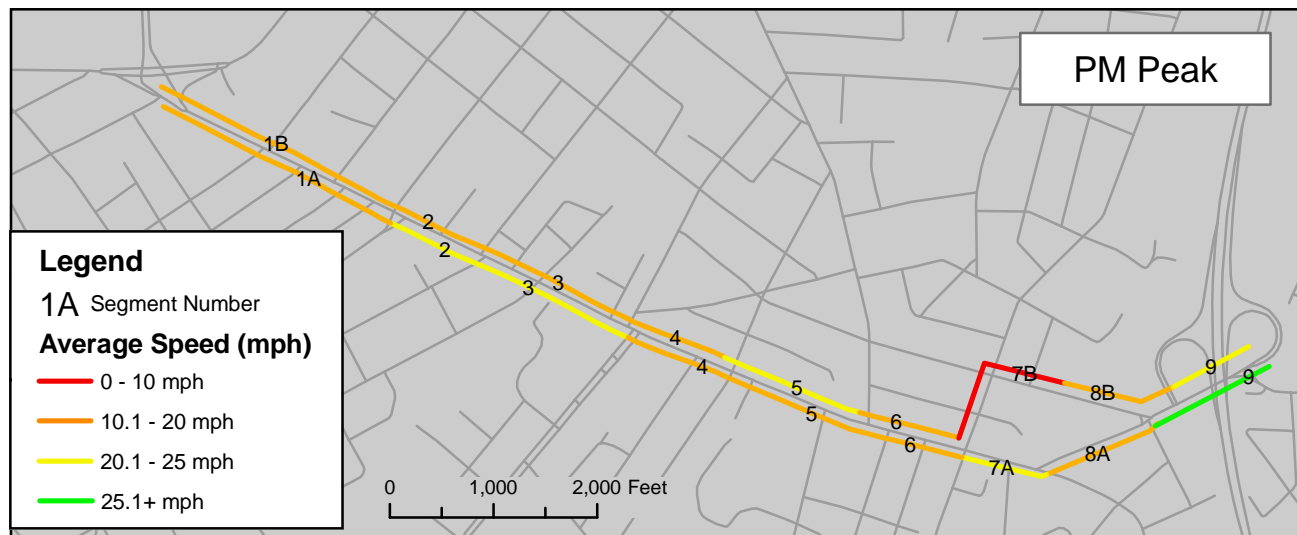
Section #15

I-587 Between Albany Ave and US 209



Ulster County

Average Speed Profiles



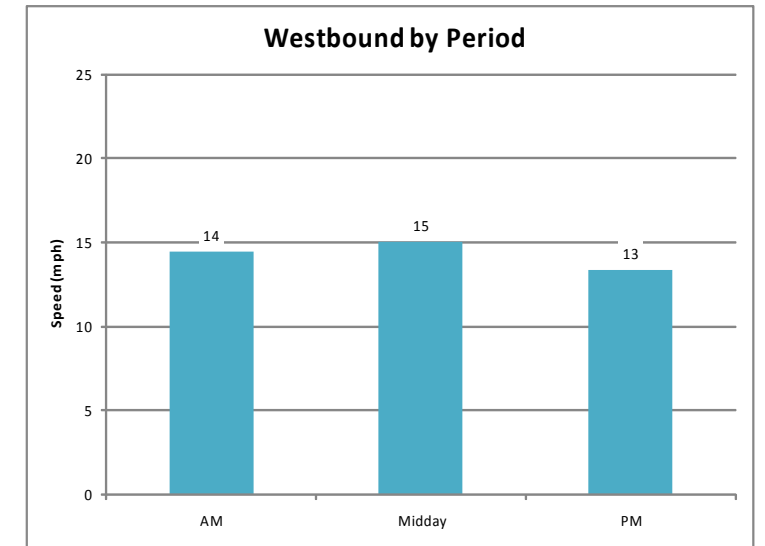
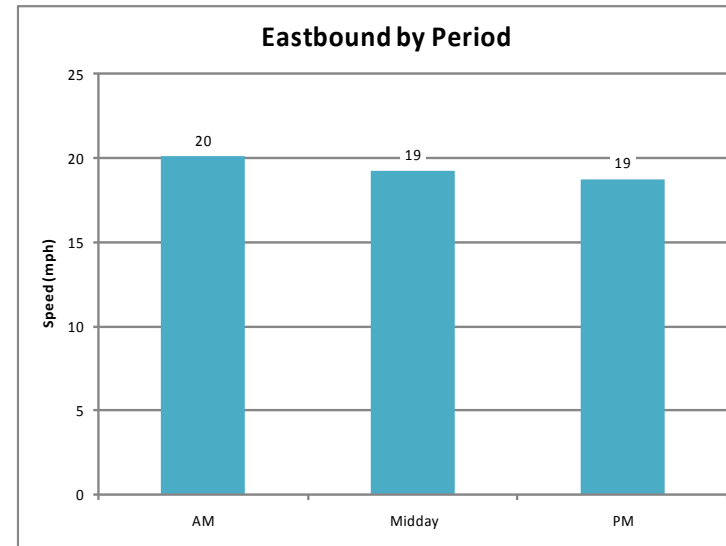
Legend
 1A Segment Number
Average Speed (mph)
 0 - 10 mph
 10.1 - 20 mph
 20.1 - 25 mph
 25.1+ mph

0 1,000 2,000 Feet

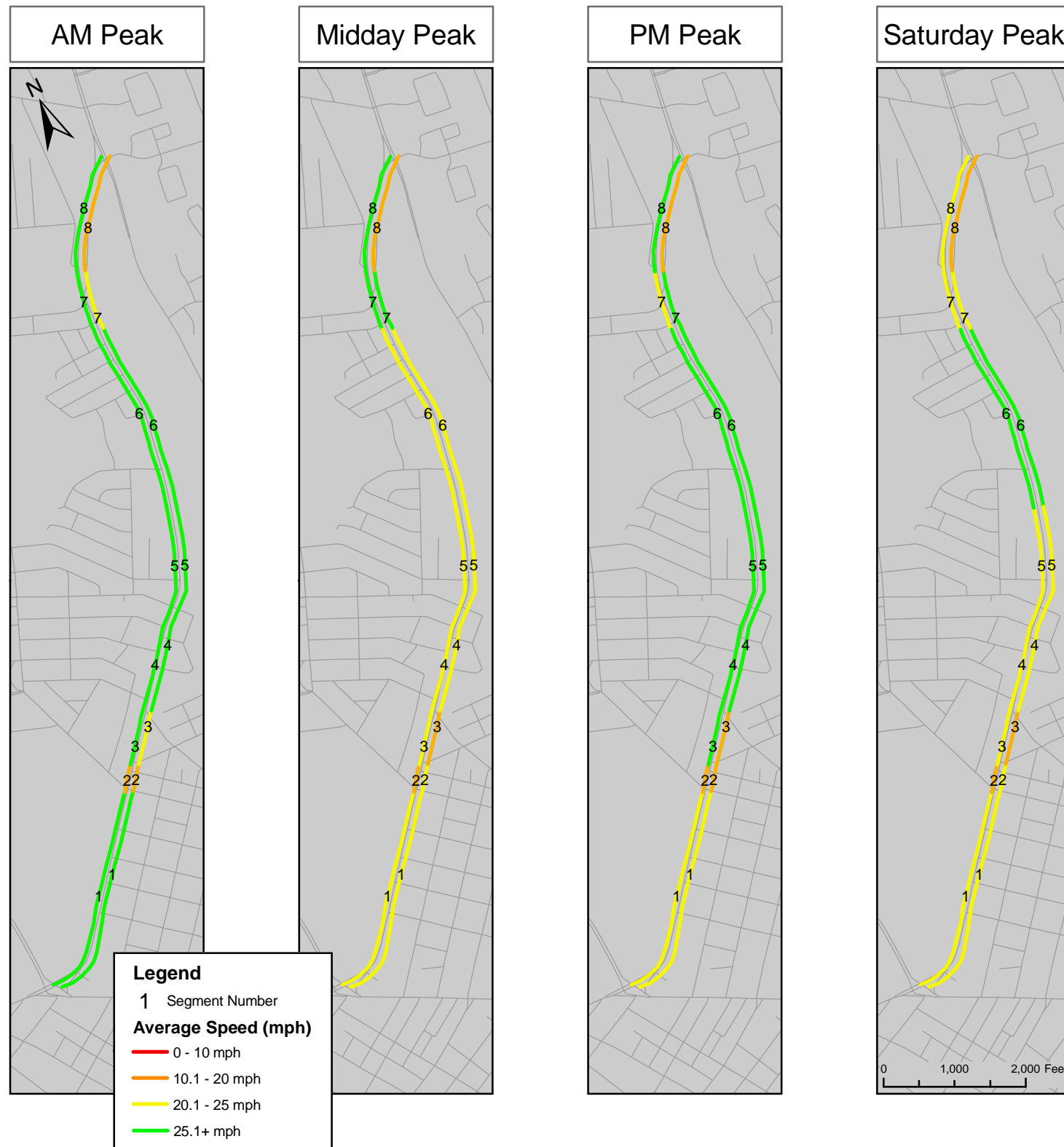
AVERAGE SPEED PROFILES

Section # 1

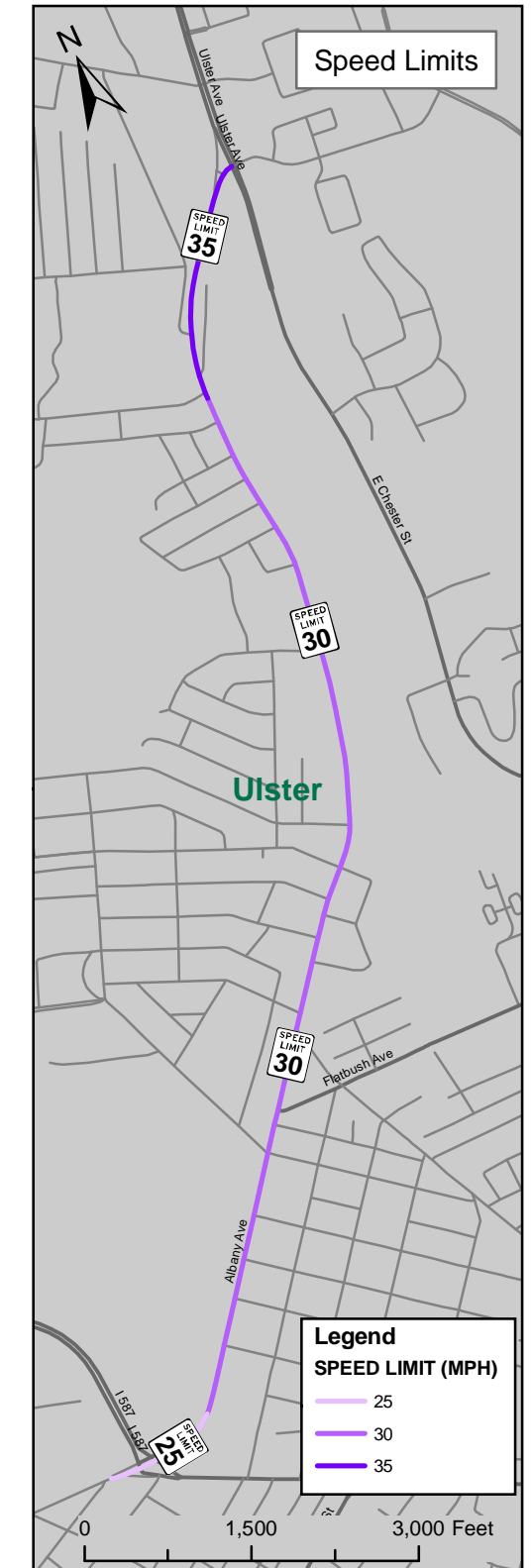
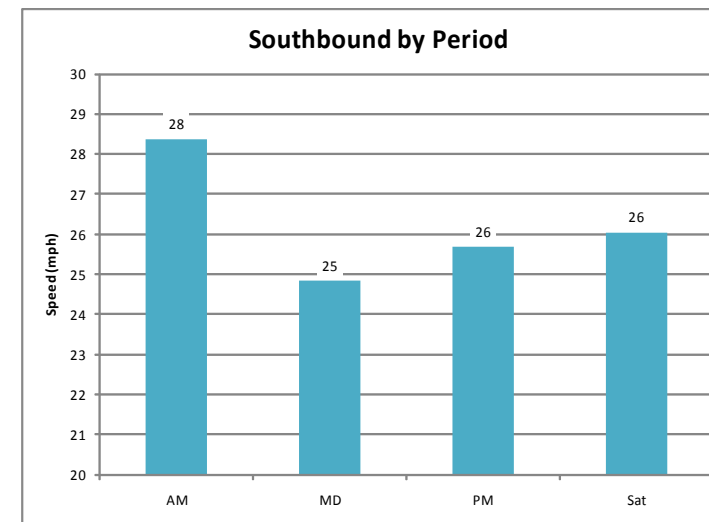
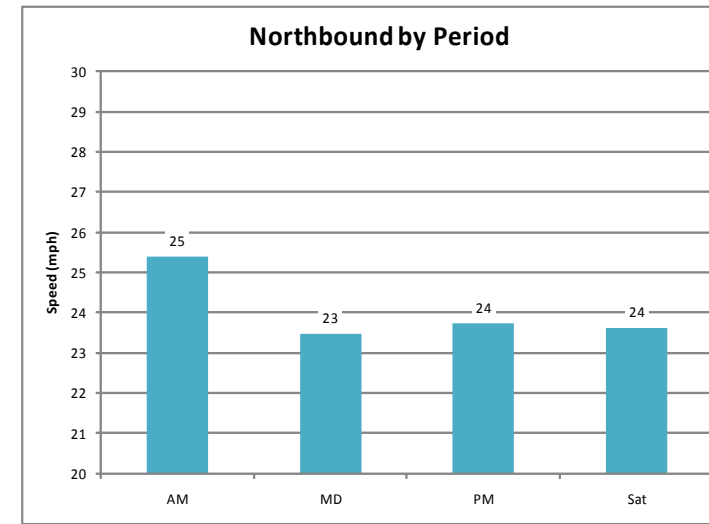
Broadway Between Albany Ave and US 9W



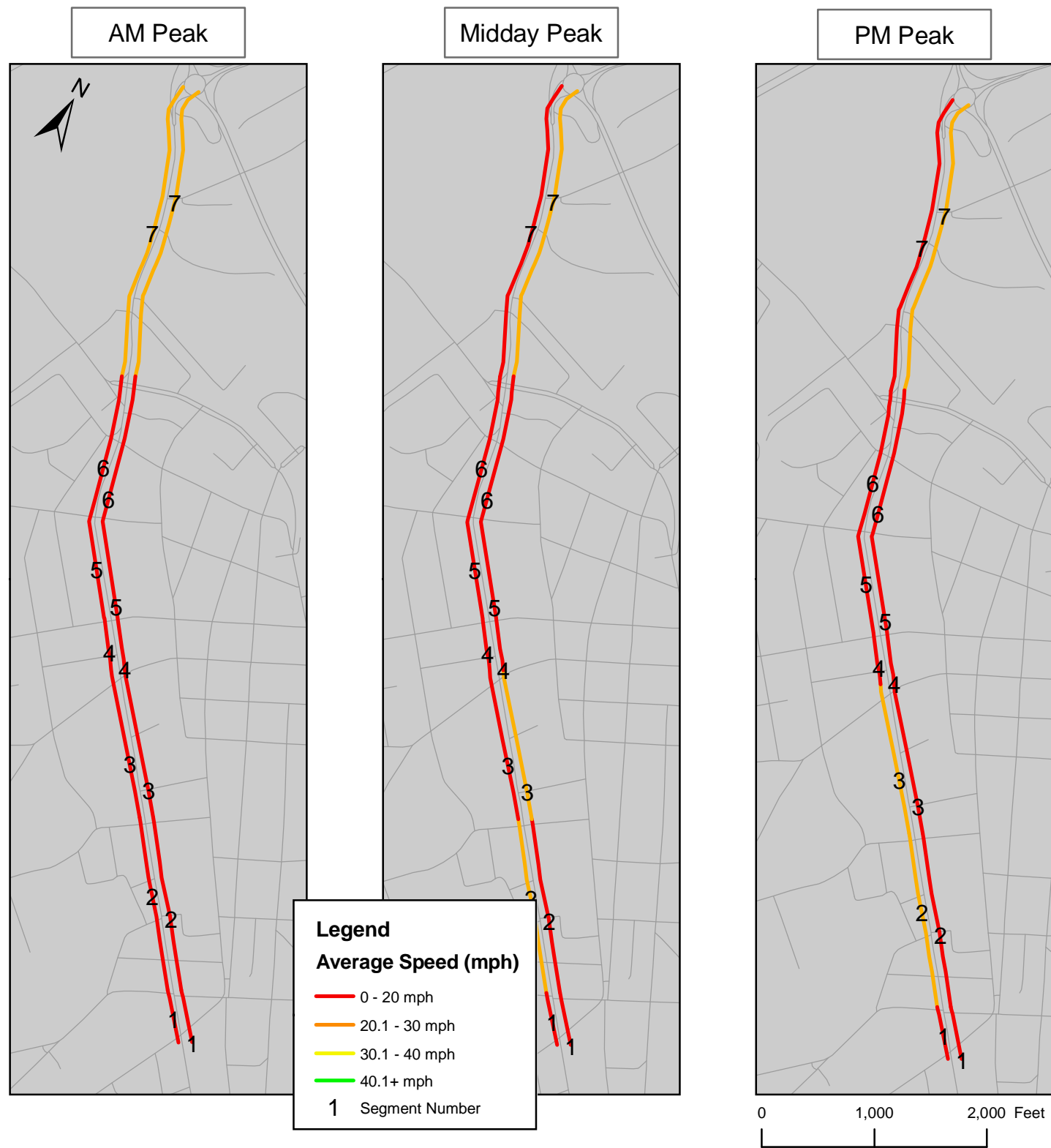
AVERAGE SPEED PROFILES



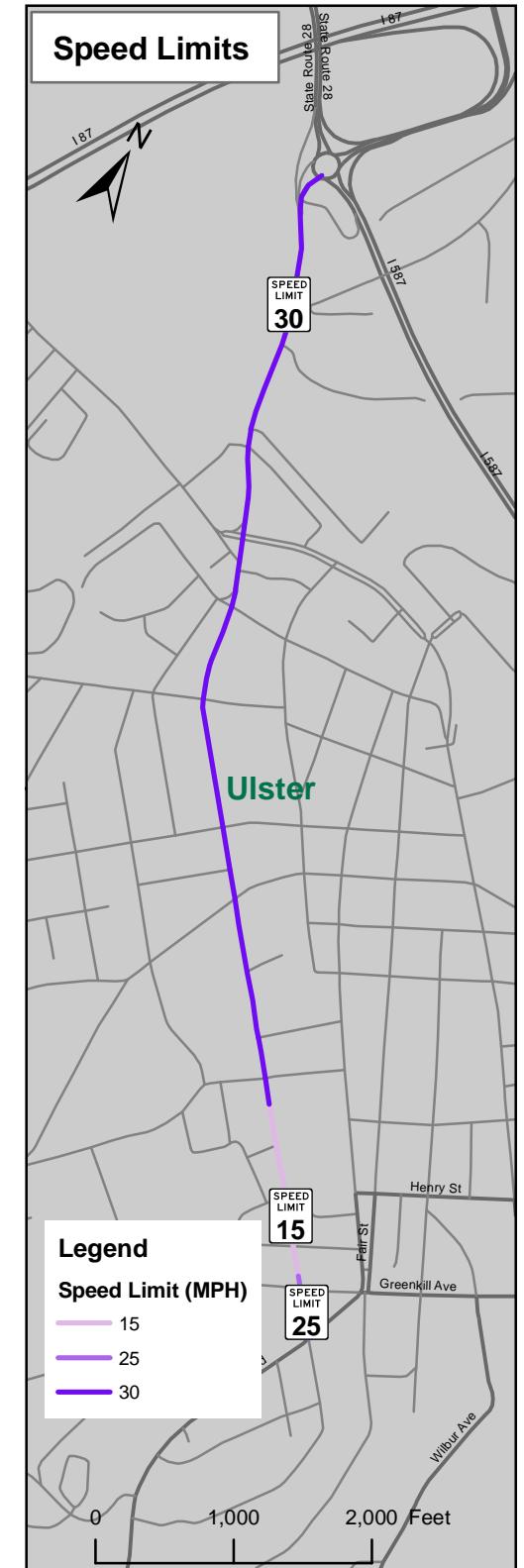
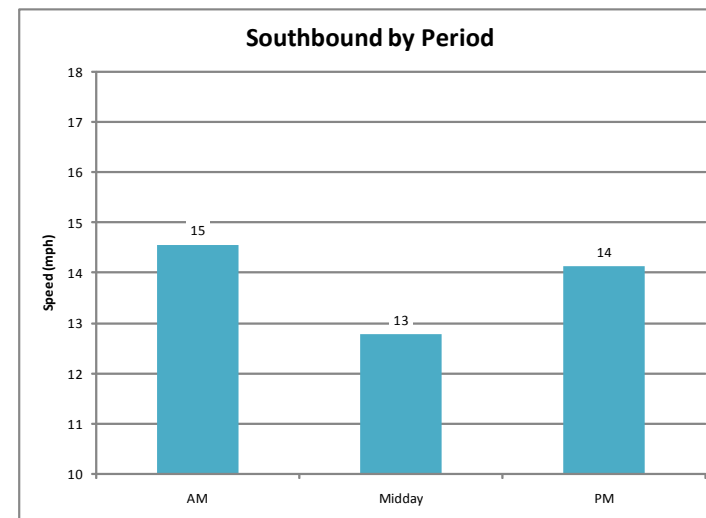
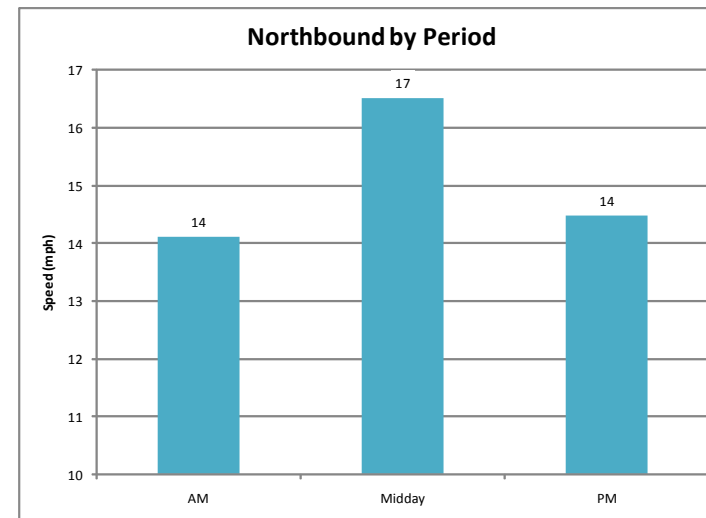
Section #2 Albany Ave/Ulster Ave Between Broadway and US 9W



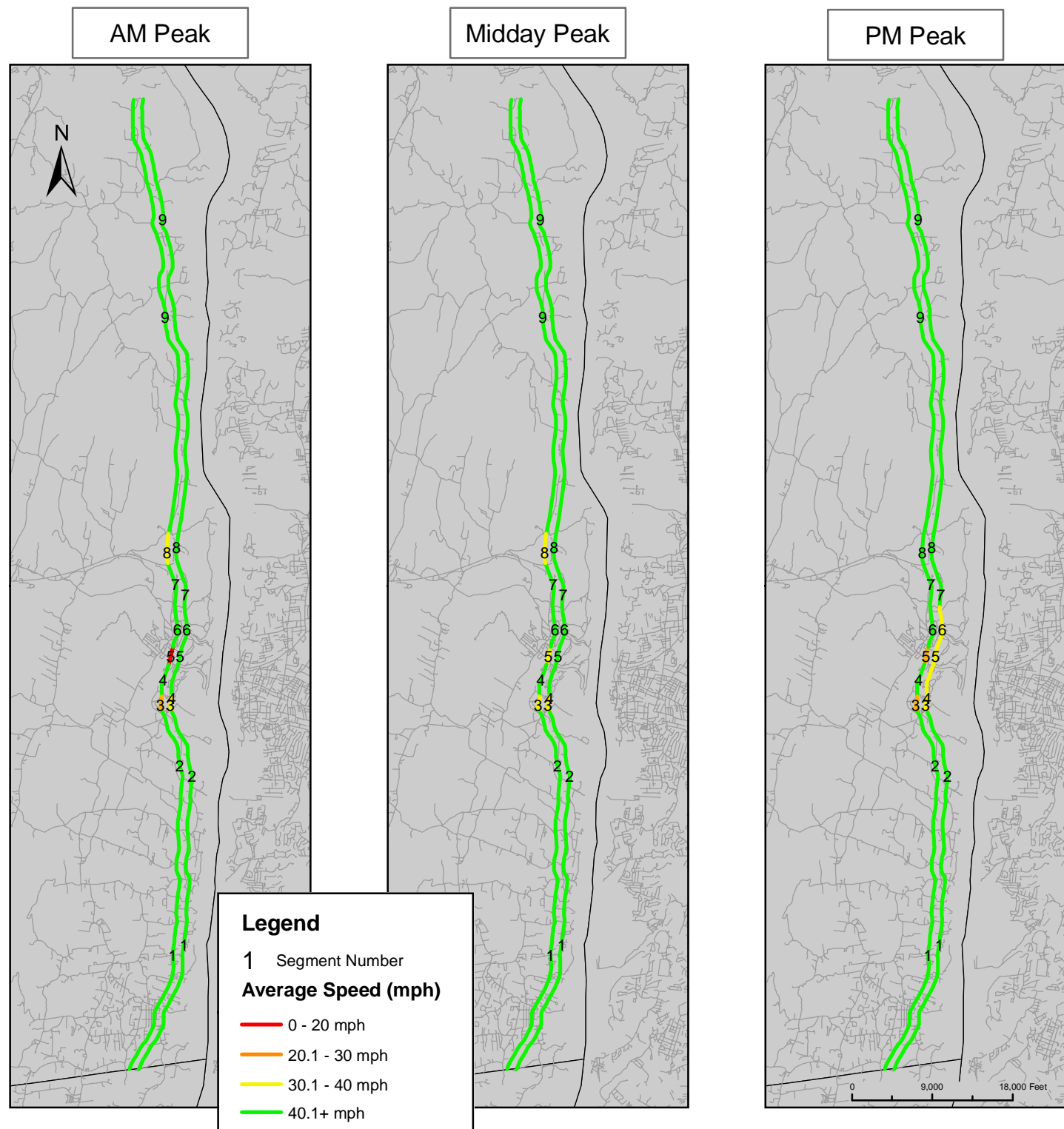
AVERAGE SPEED PROFILES



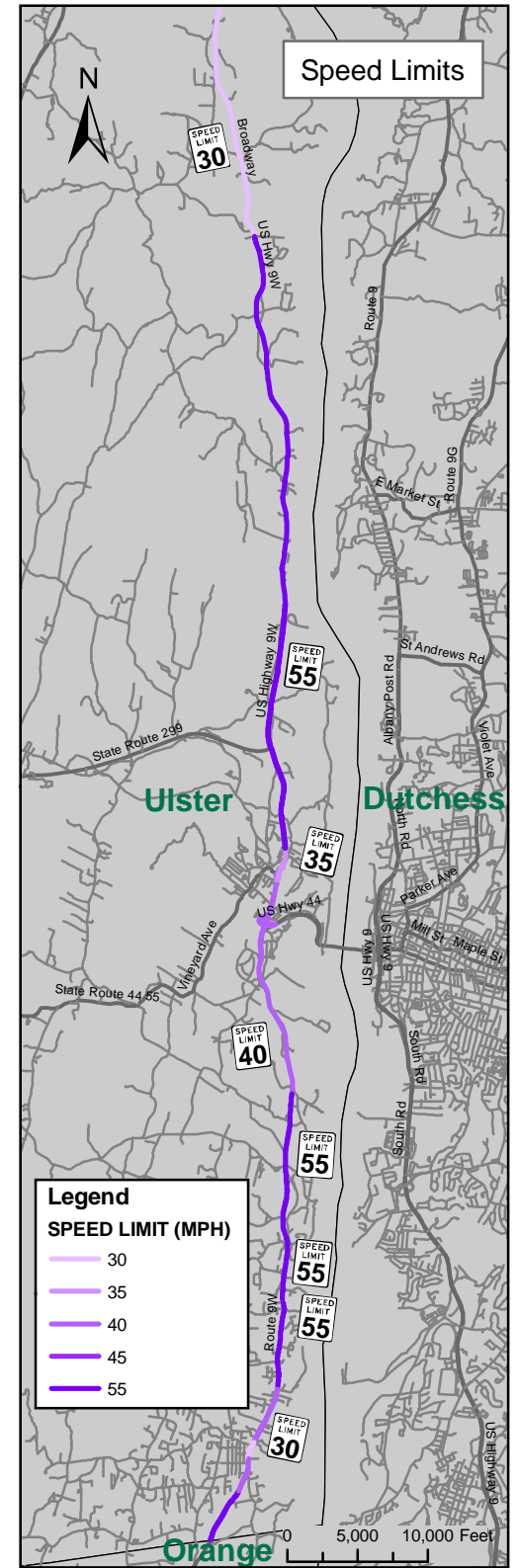
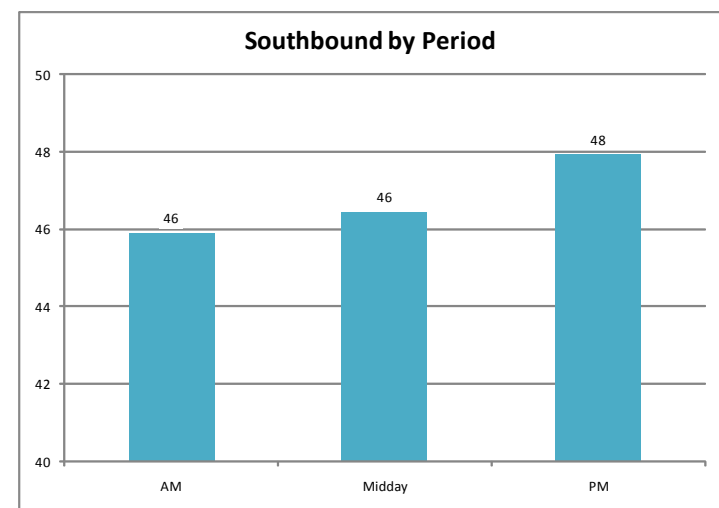
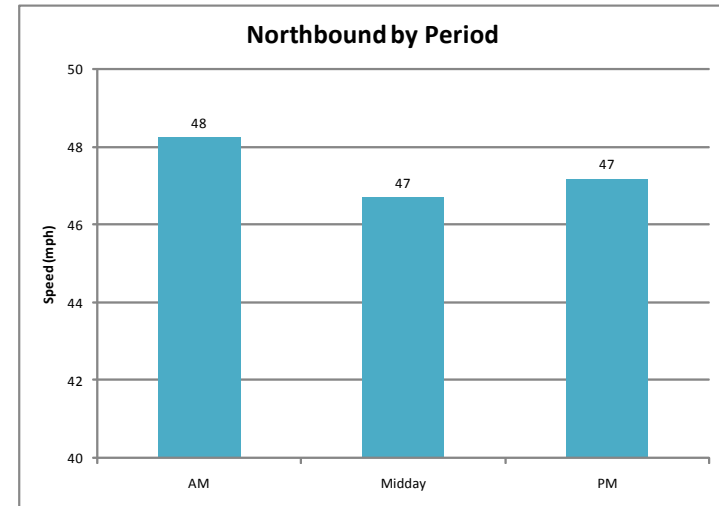
Section #3 Northbound Washington Ave Between Route 32 and I-587



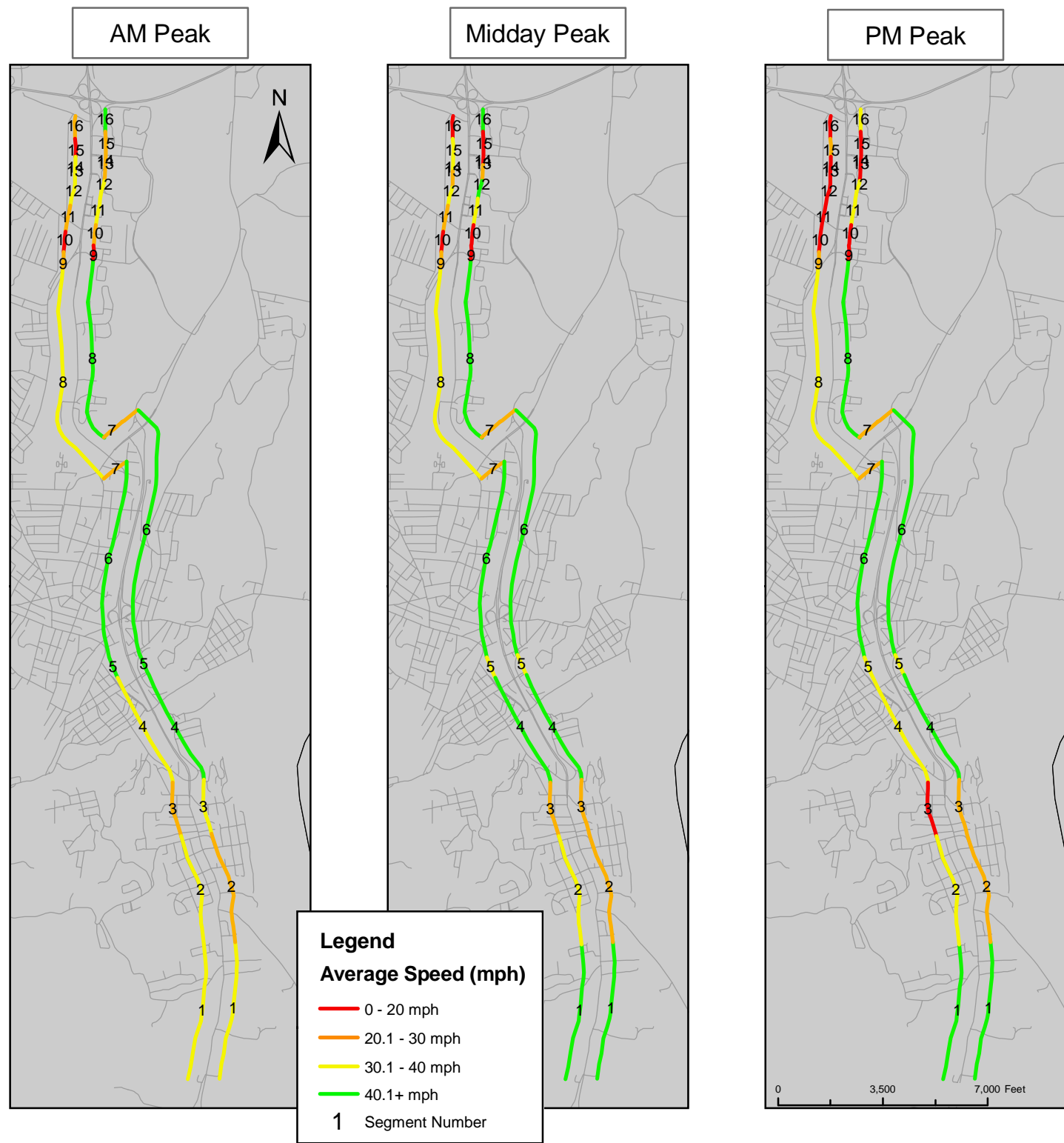
AVERAGE SPEED PROFILES



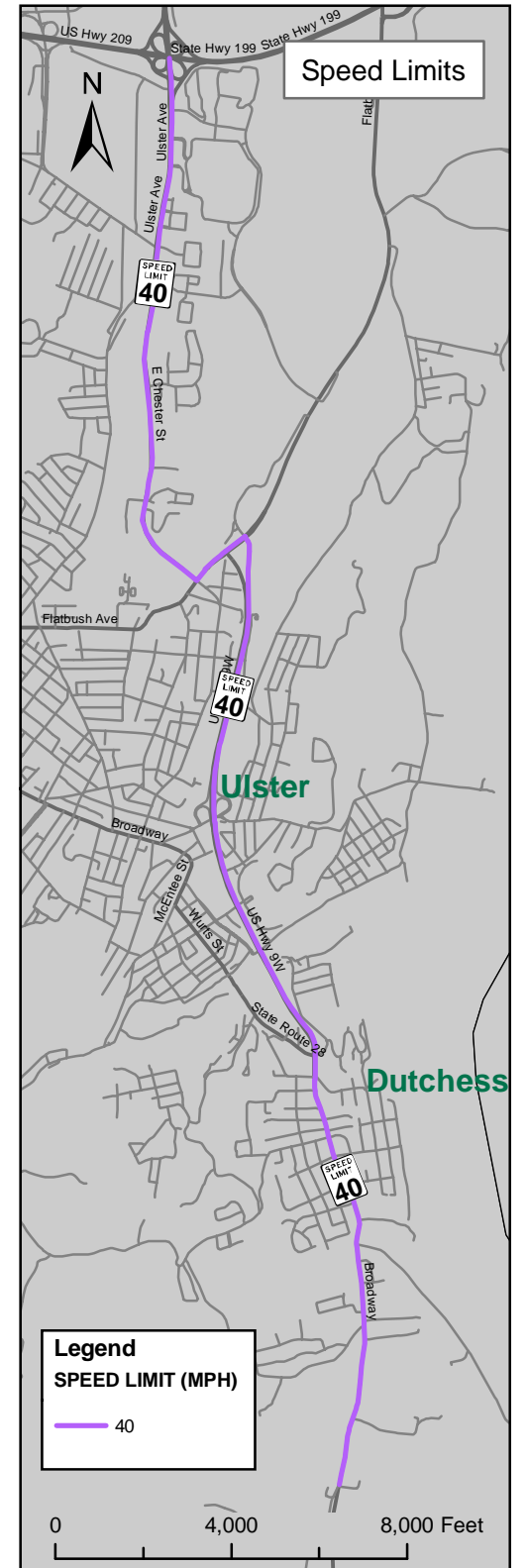
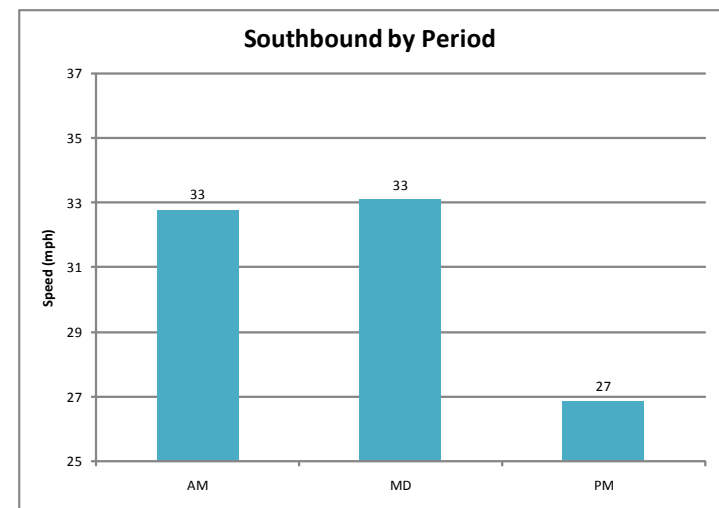
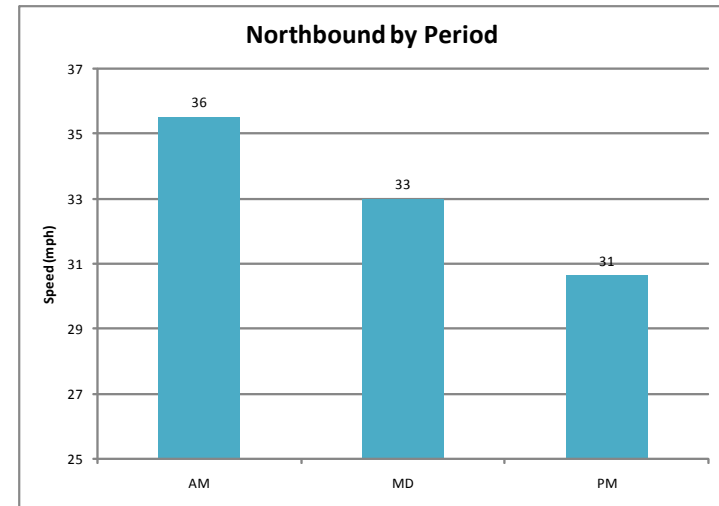
Section #4 US 9W Between Orange County Line and Ulster Ave



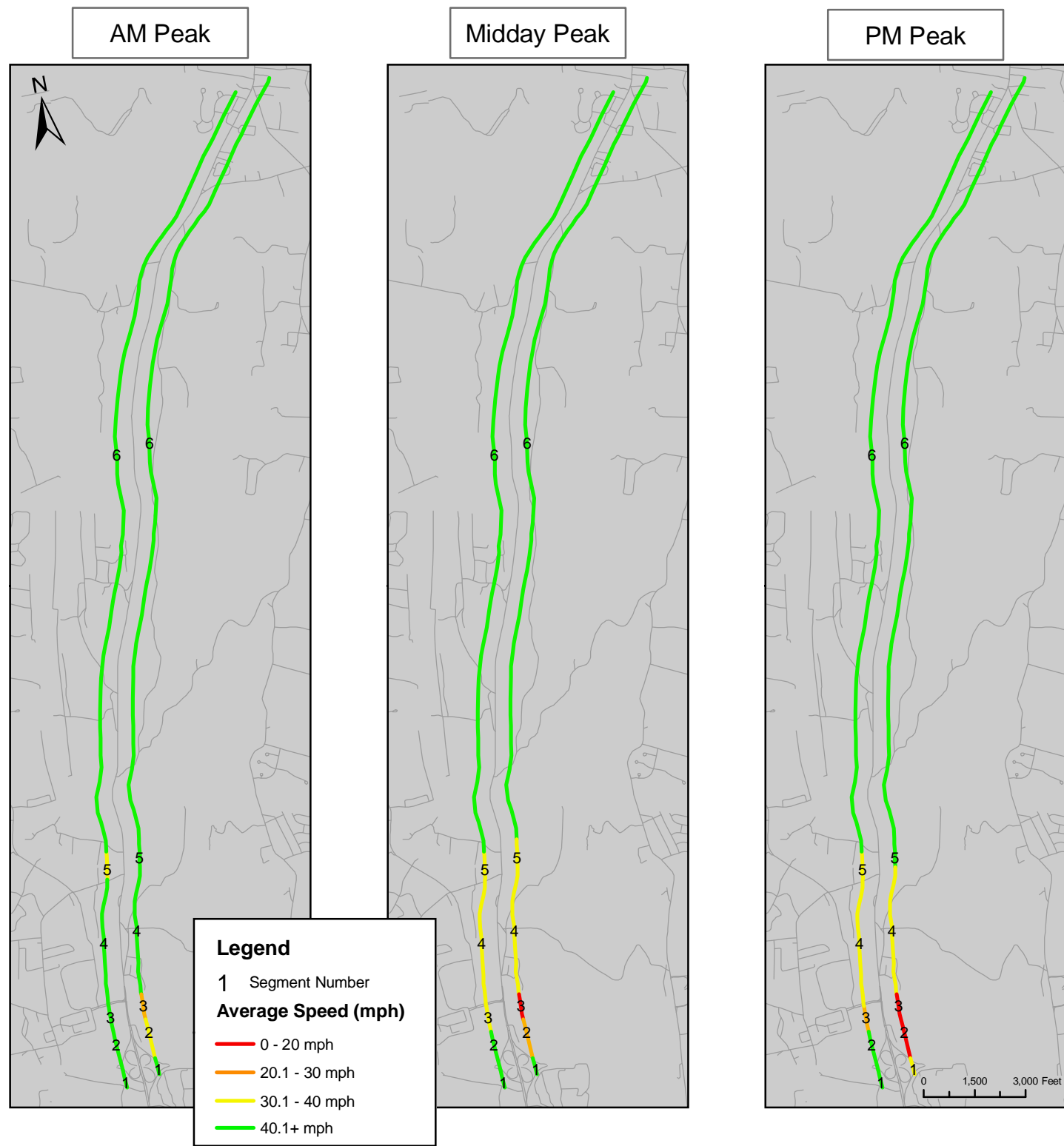
AVERAGE SPEED PROFILES



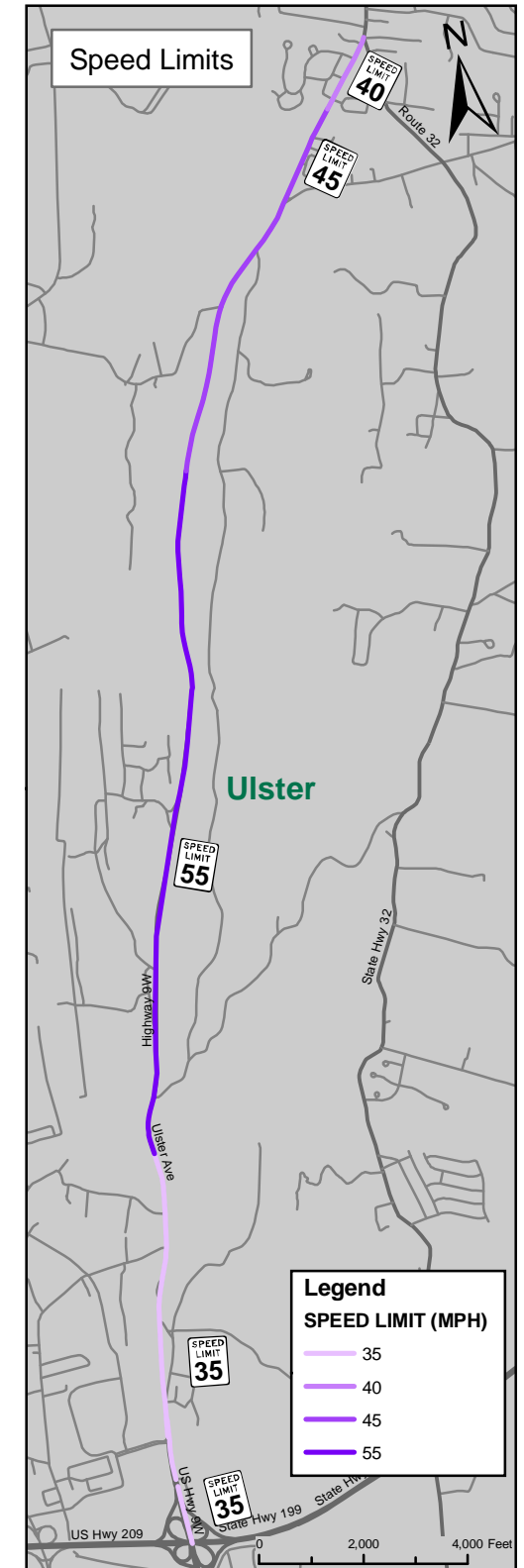
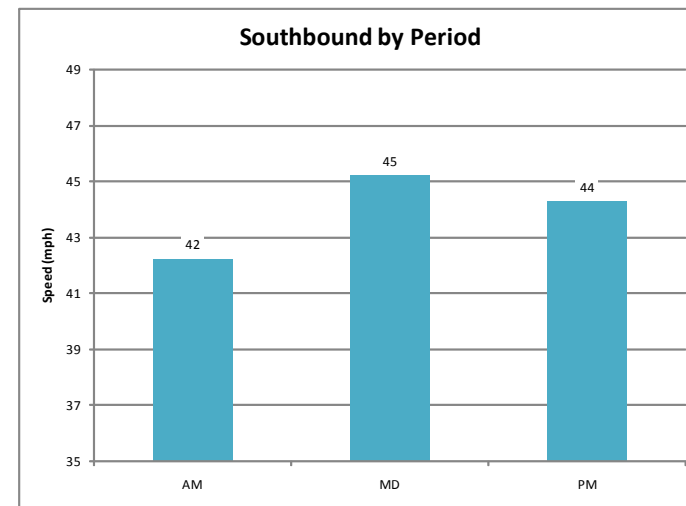
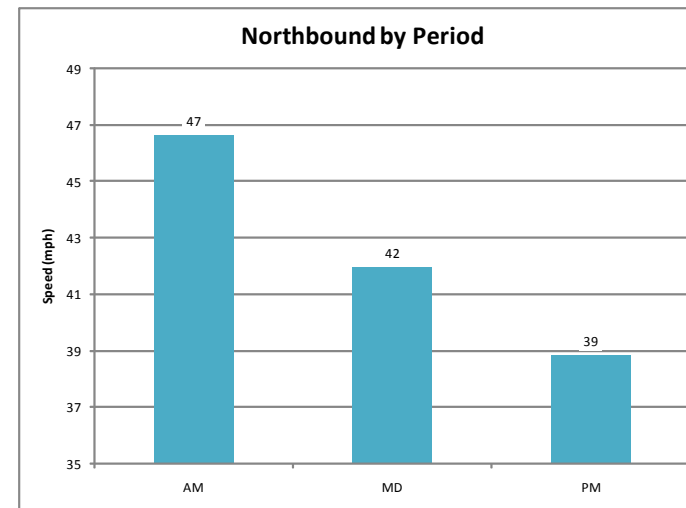
Section #5 US 9W Between Ulster Ave and SR 199



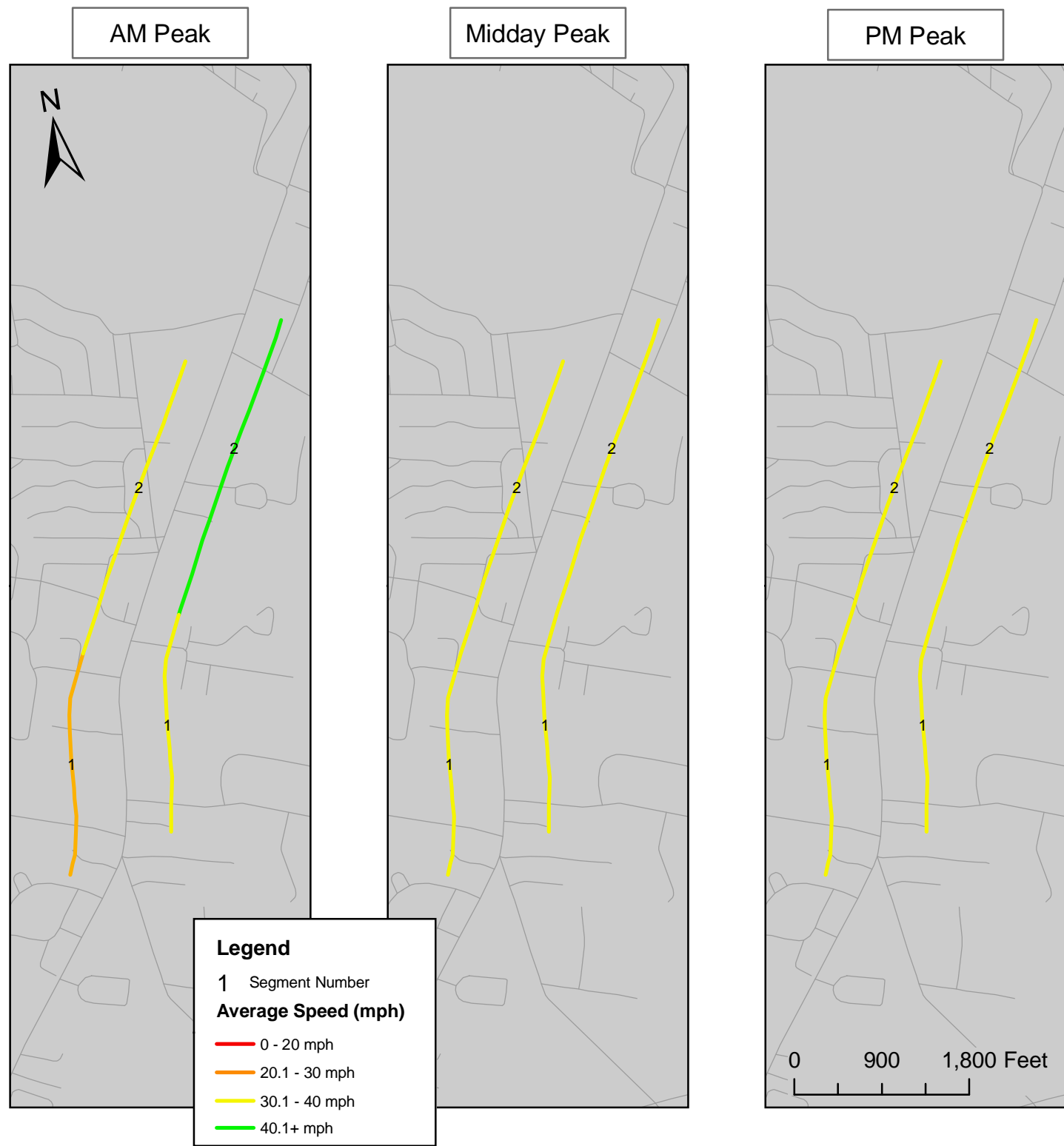
AVERAGE SPEED PROFILES



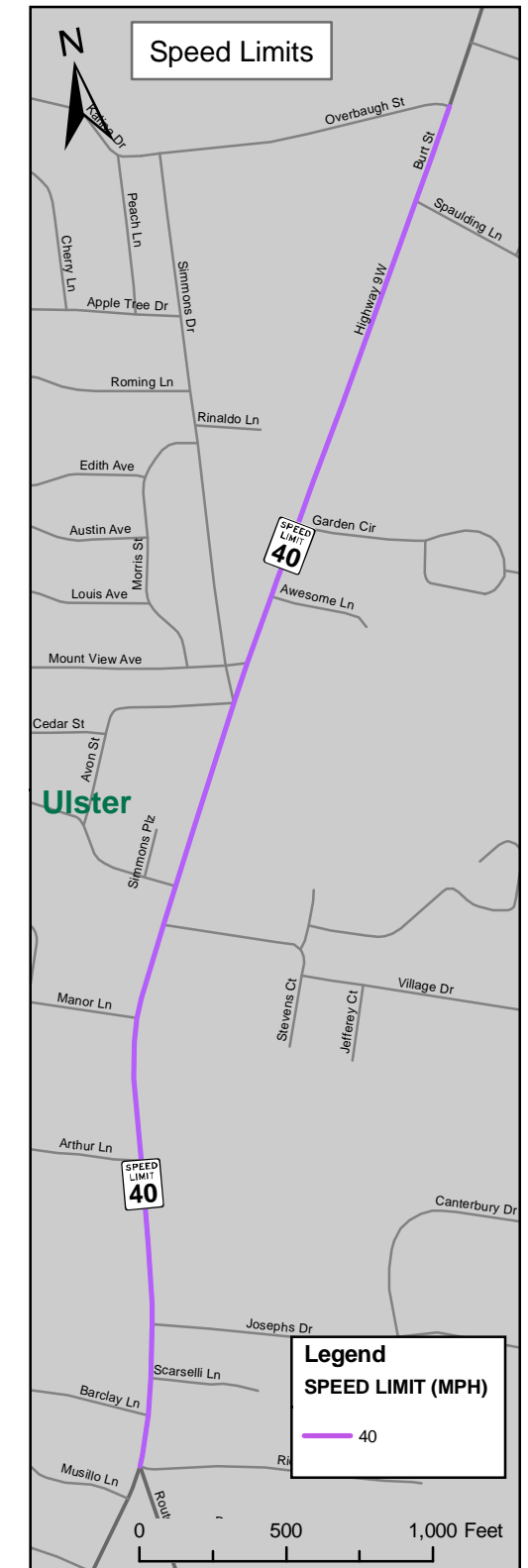
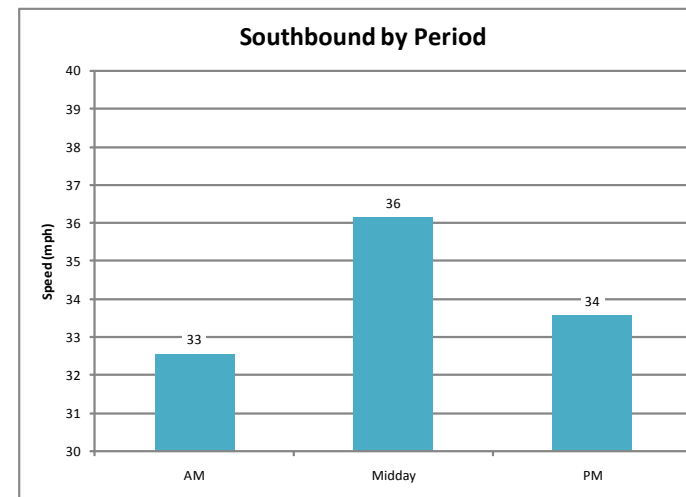
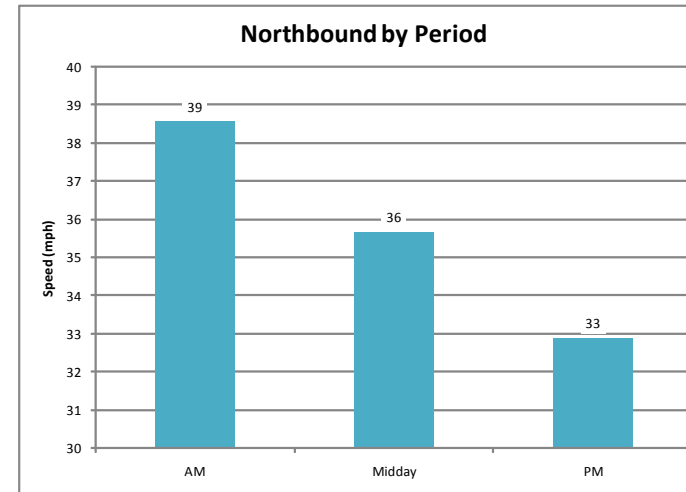
Section #6 US 9W Between SR 199 and SR 32



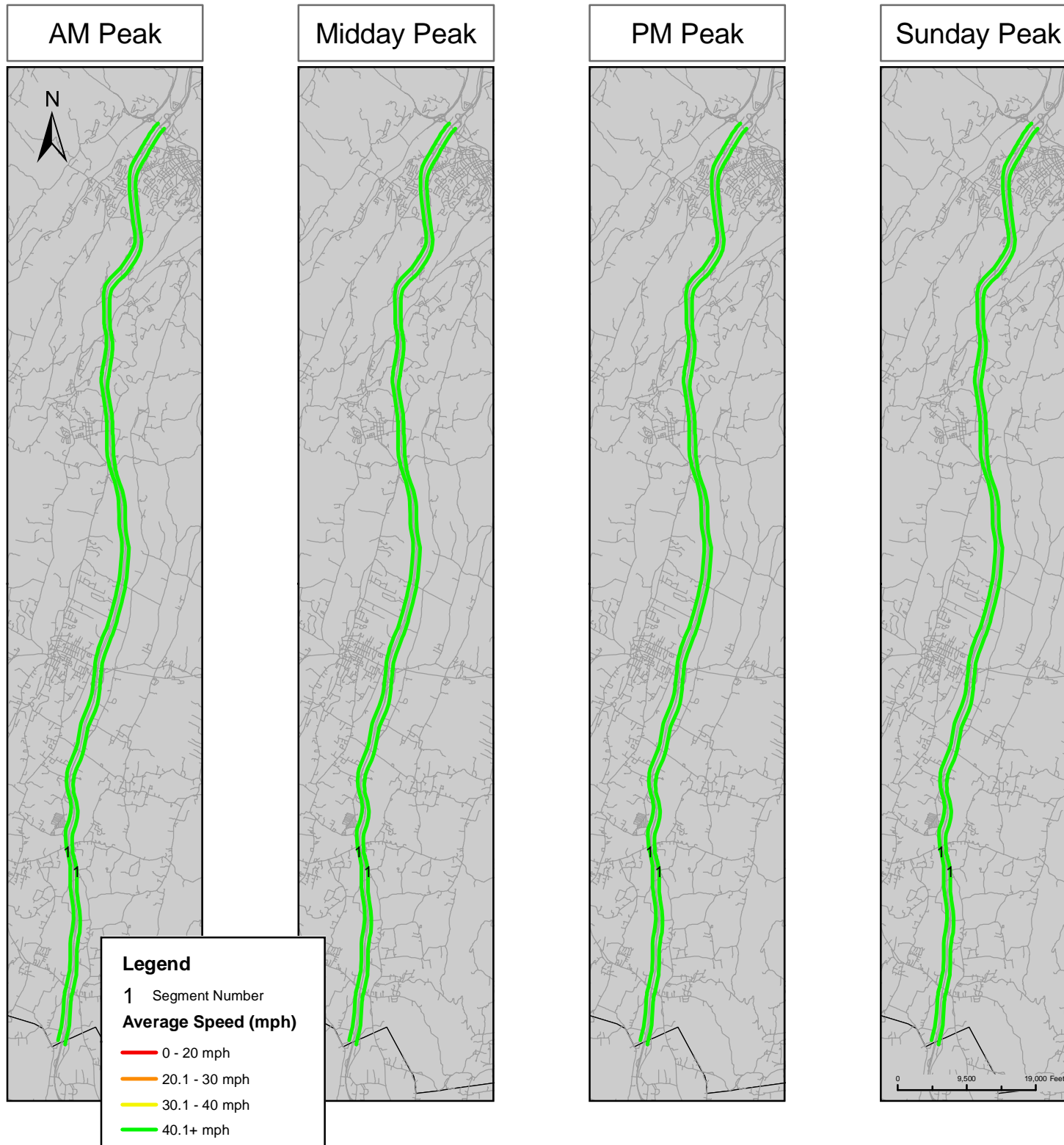
AVERAGE SPEED PROFILES



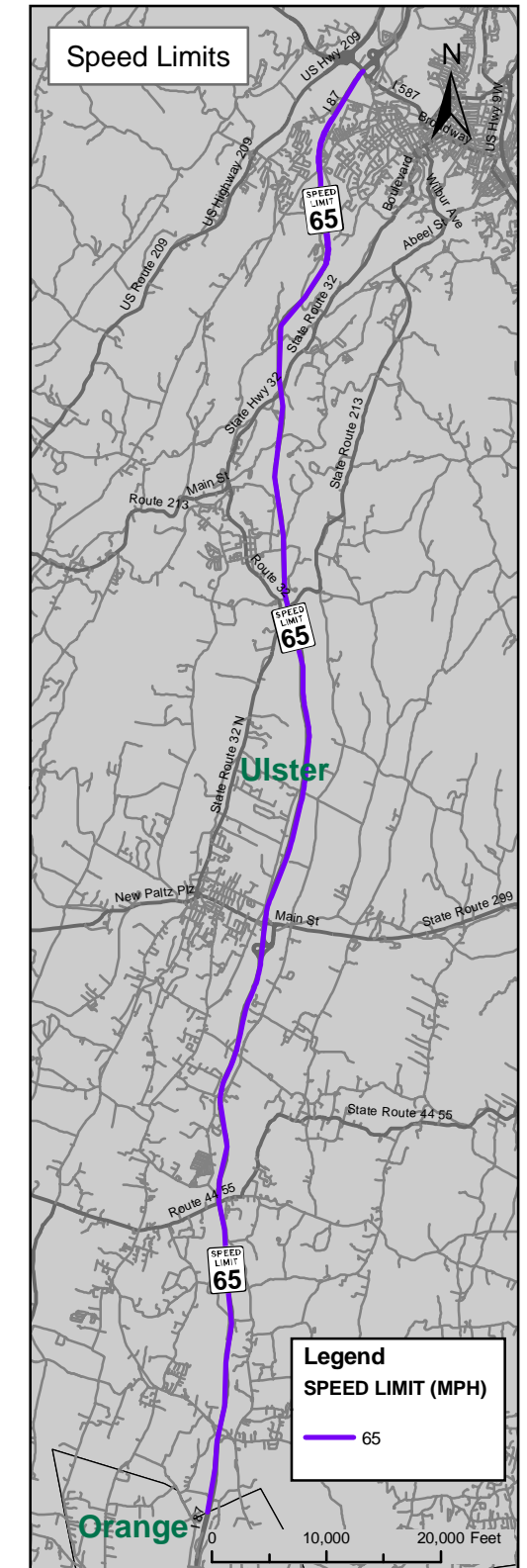
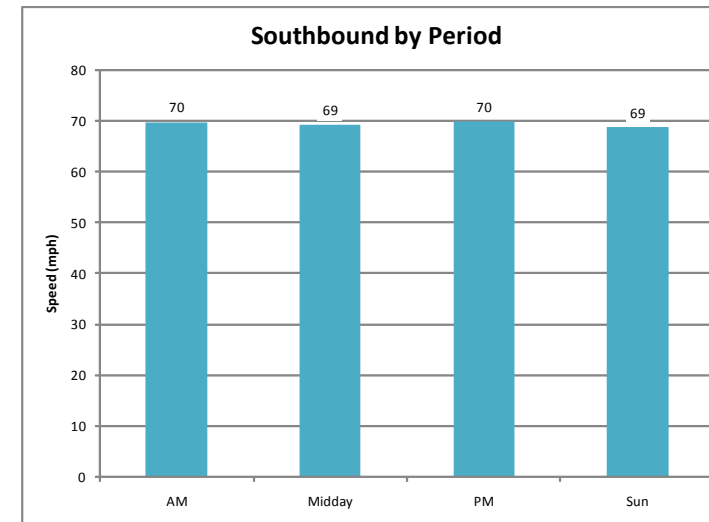
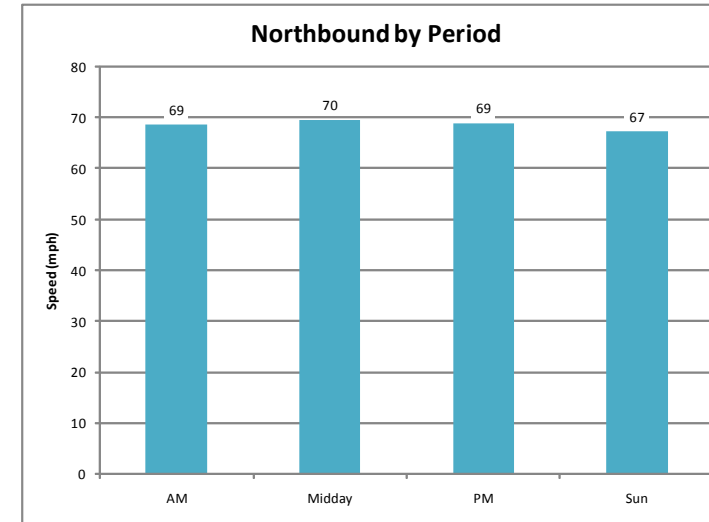
Section #7 US 9W Between SR 32 and Overbaugh Street



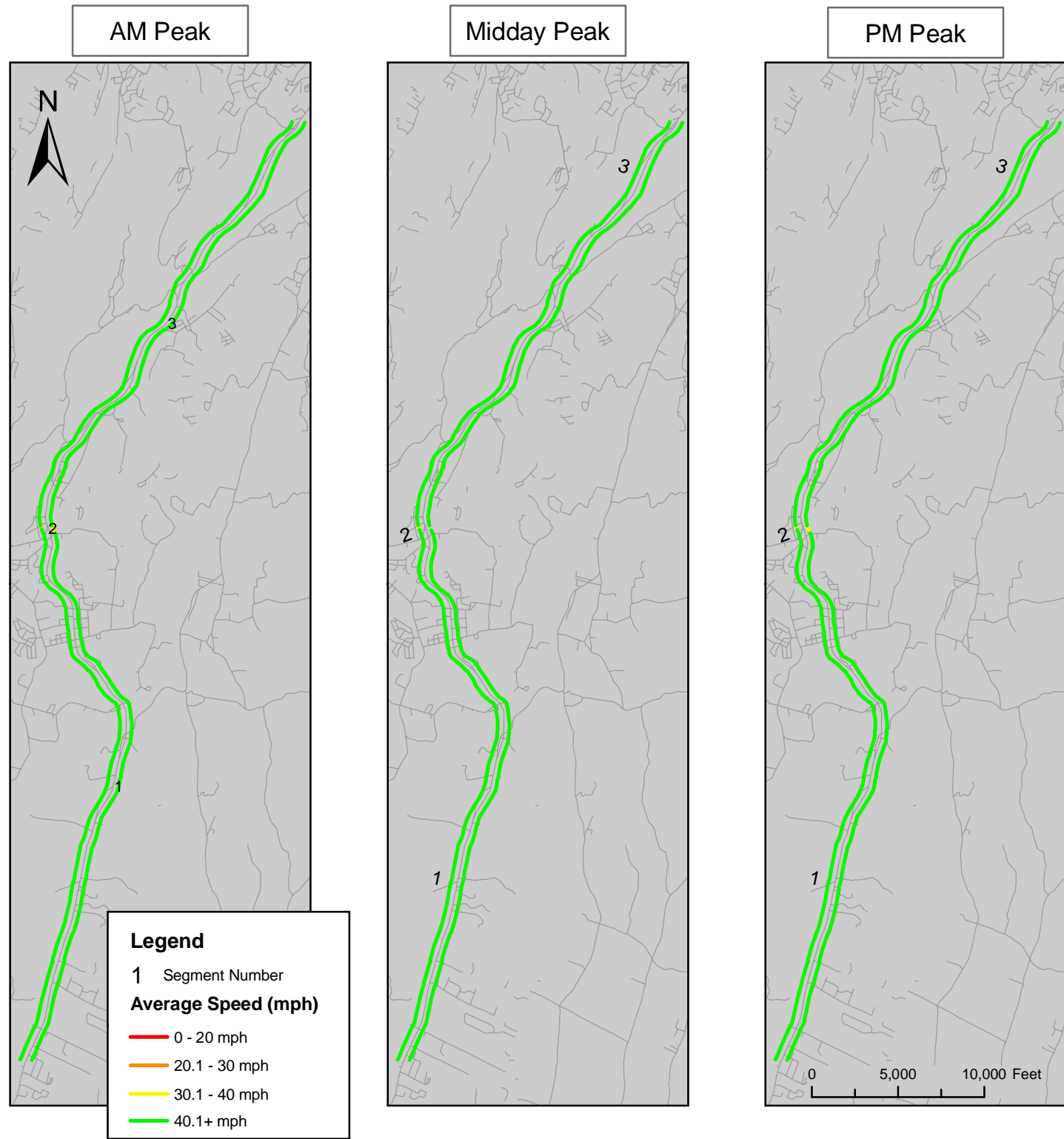
AVERAGE SPEED PROFILES



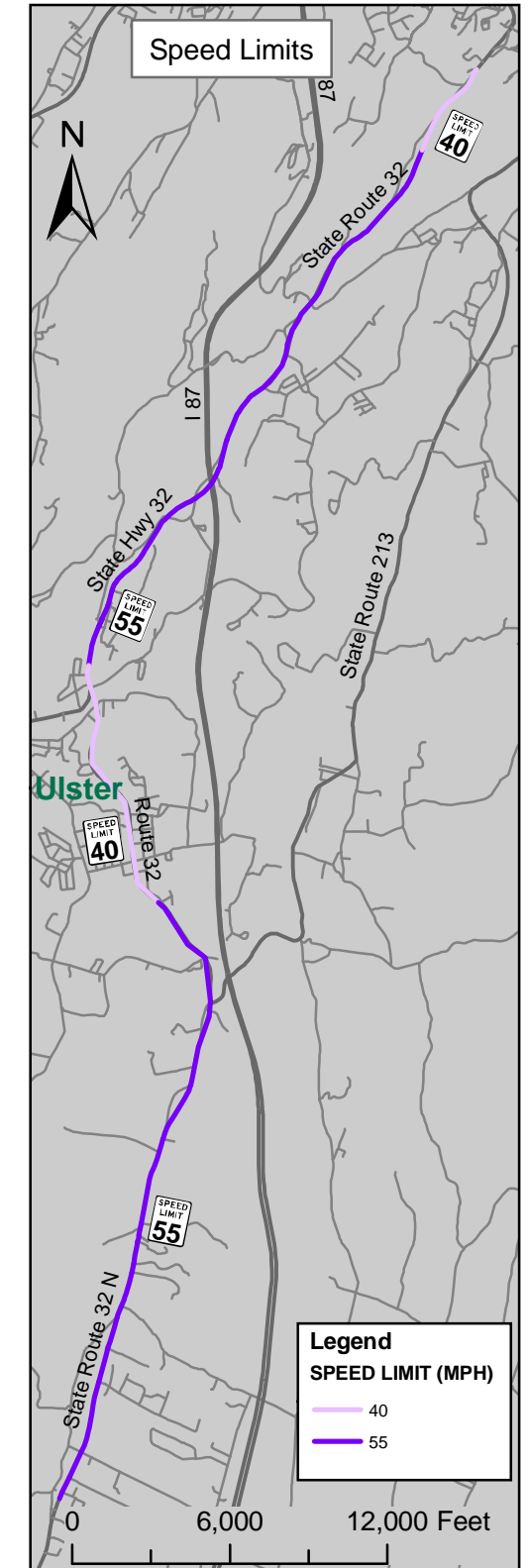
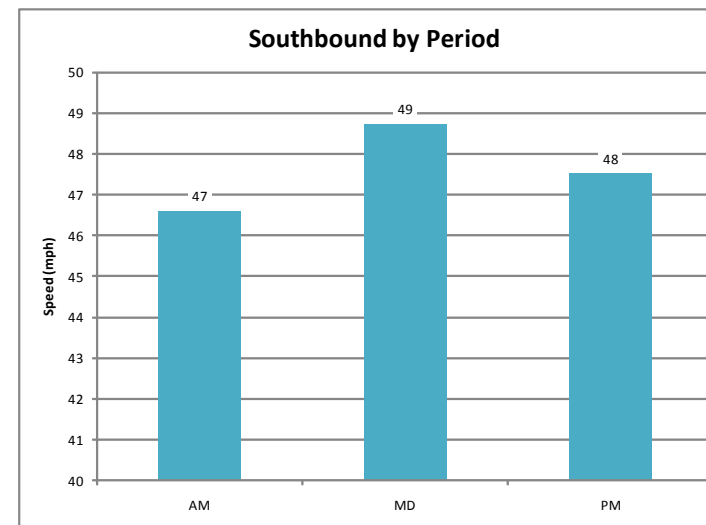
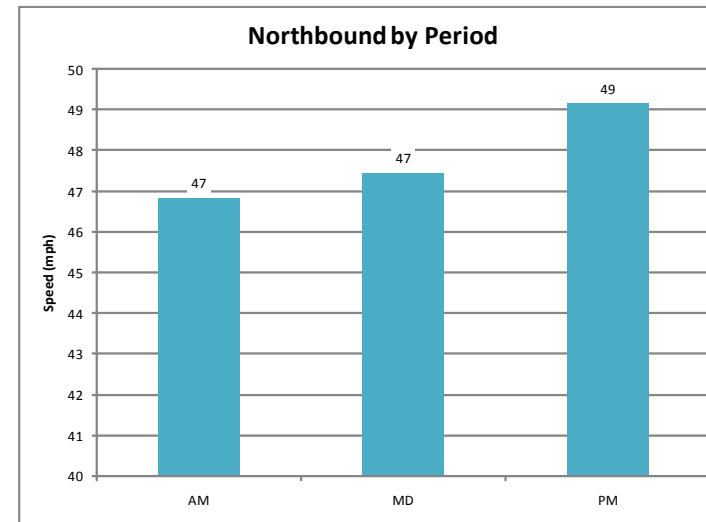
Section #8 I-87 Between Orange County Line and Exit 19



AVERAGE SPEED PROFILES



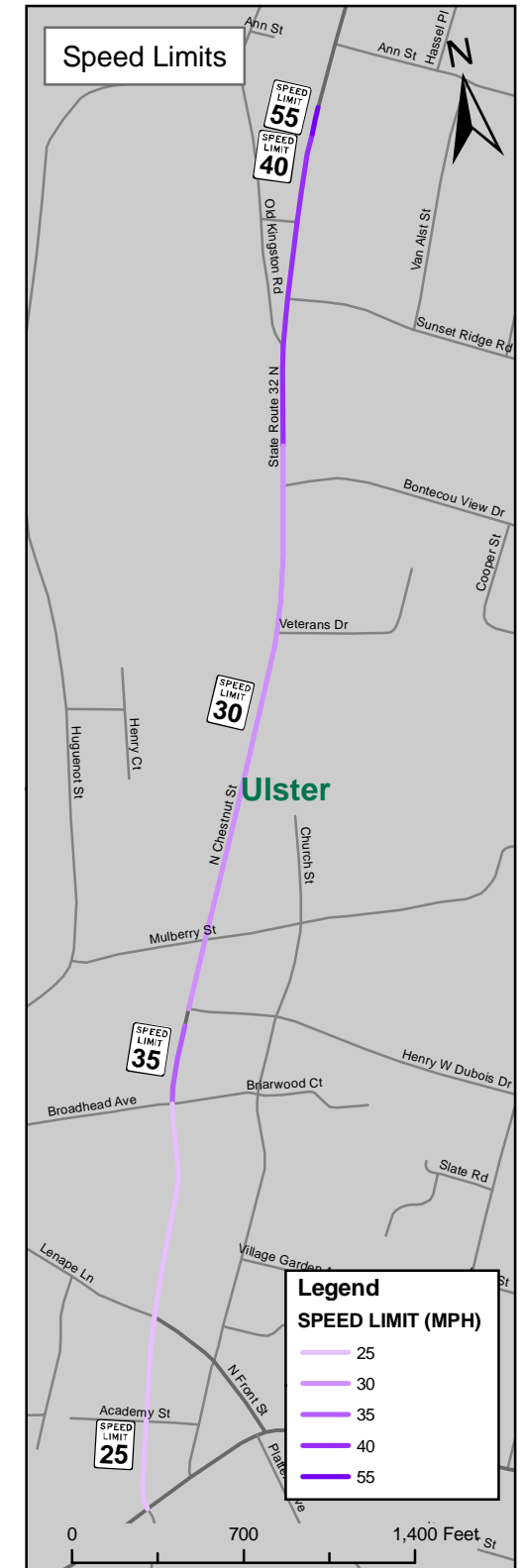
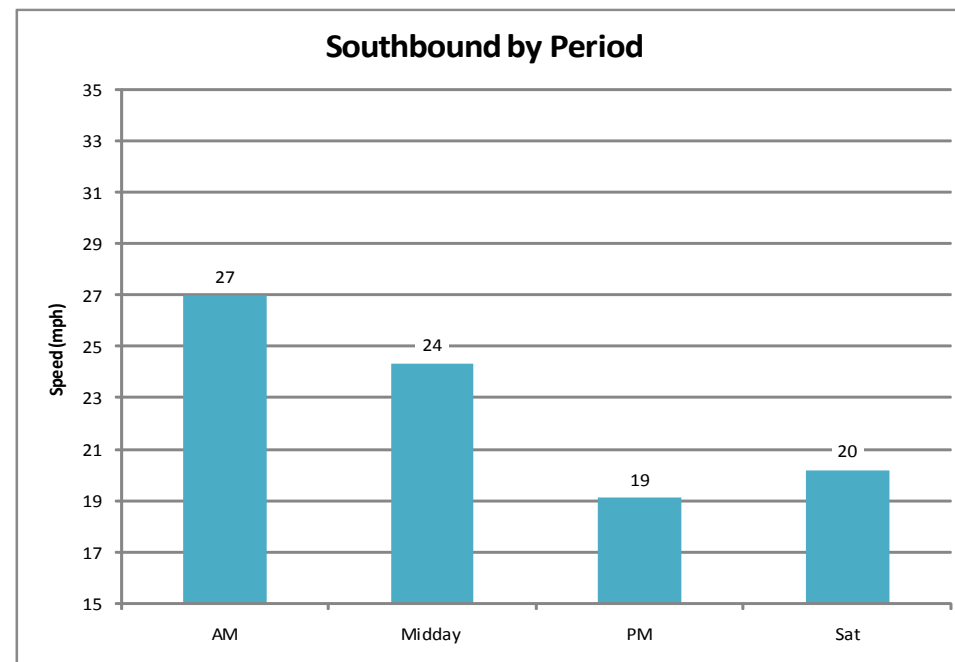
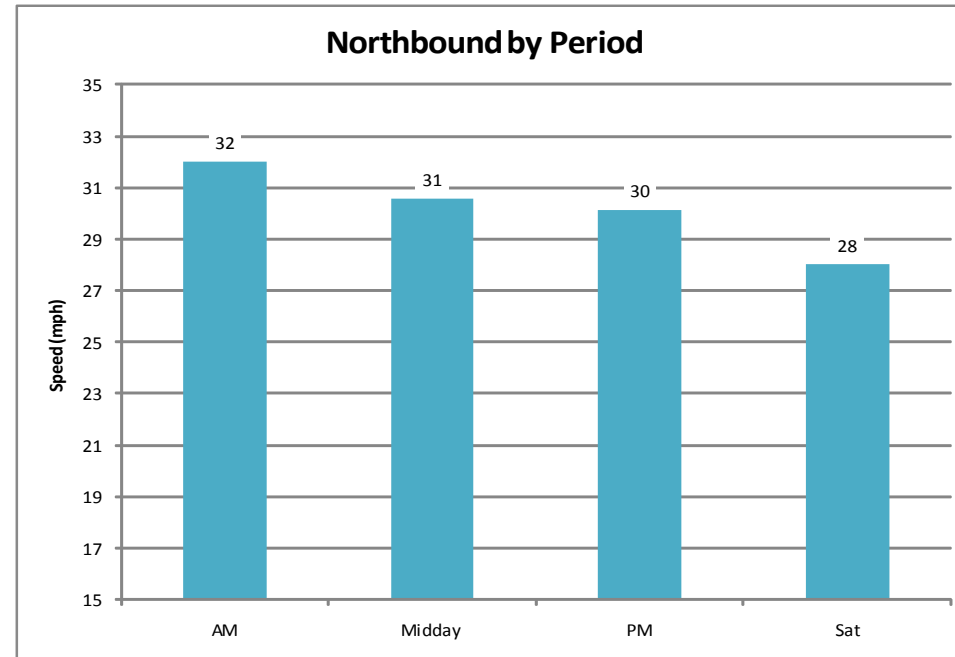
Section #9 SR 32 Between Kingston City Line and New Paltz Village Line

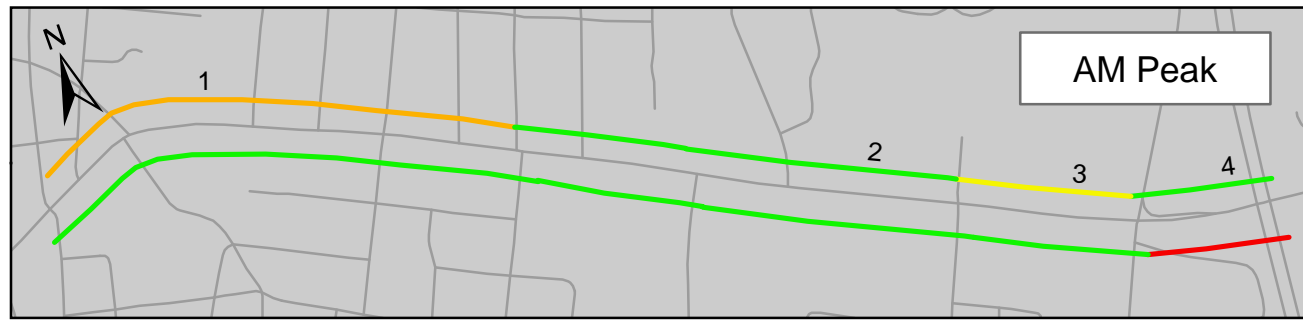


AVERAGE SPEED PROFILES



Section #10 SR 32 Between New Paltz Village Line and SR 299



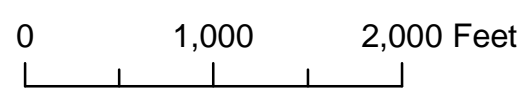


Legend

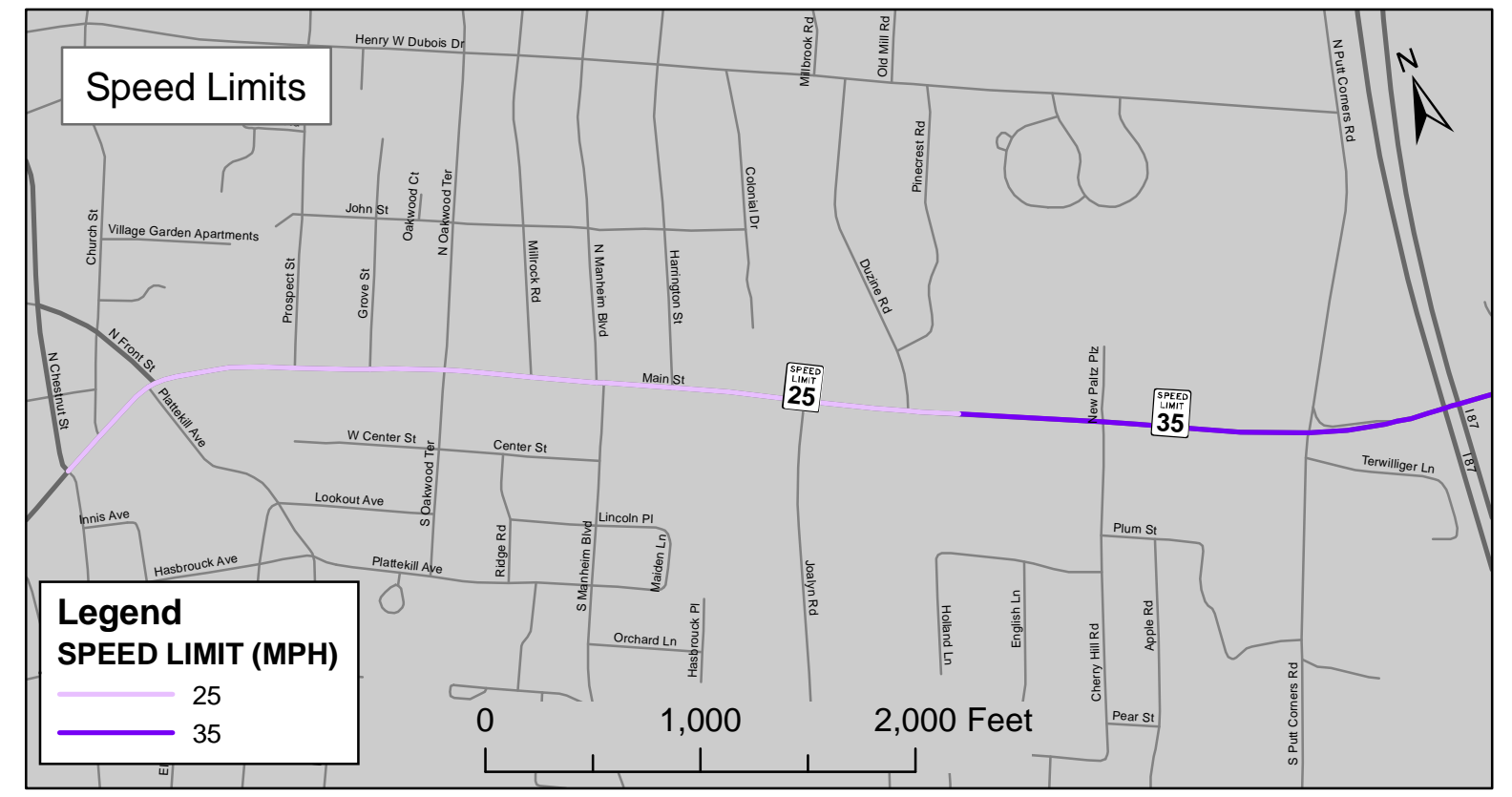
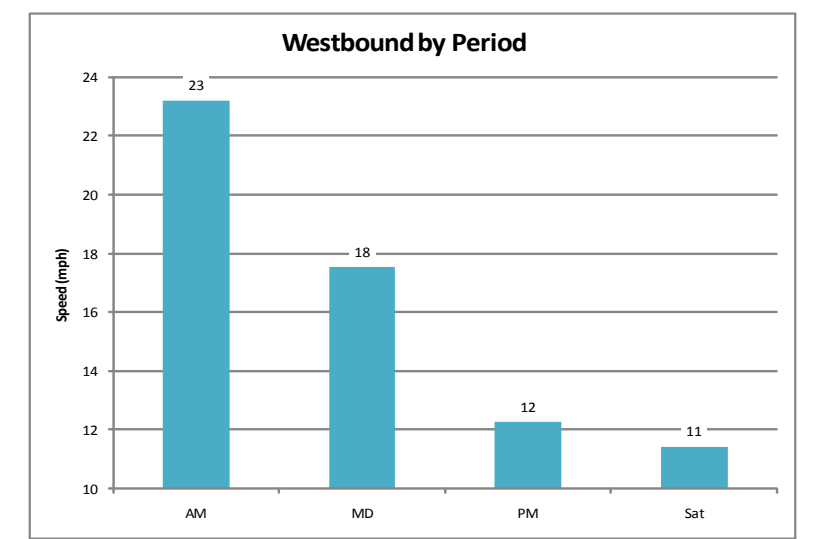
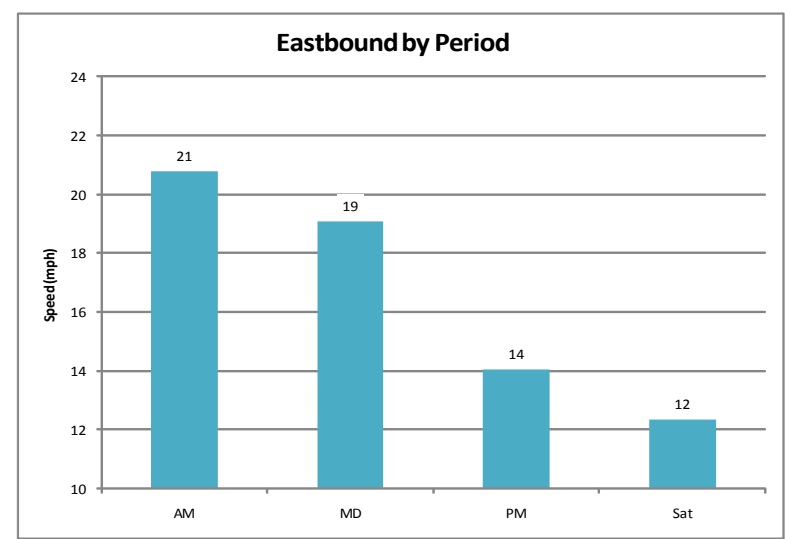
1 Segment Number

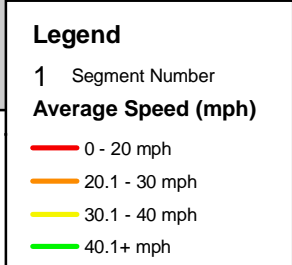
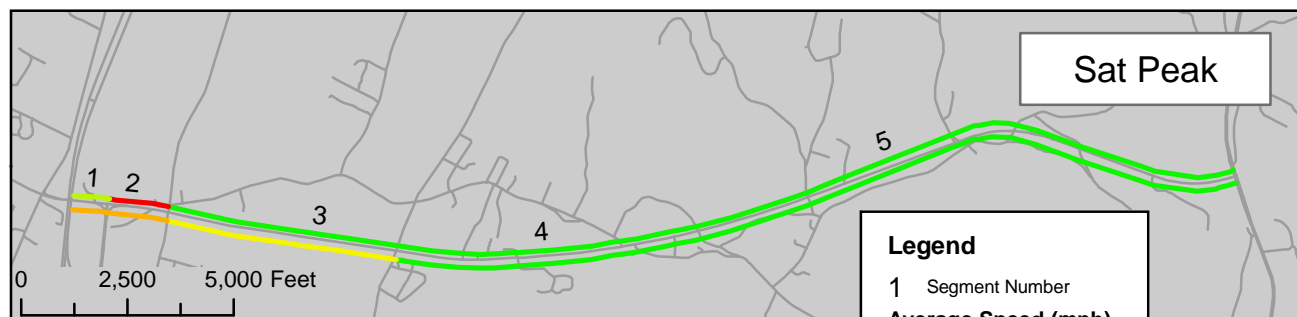
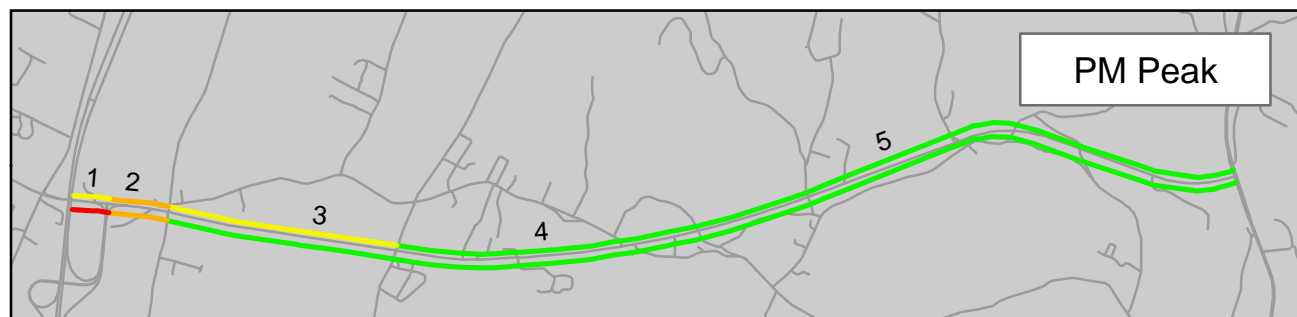
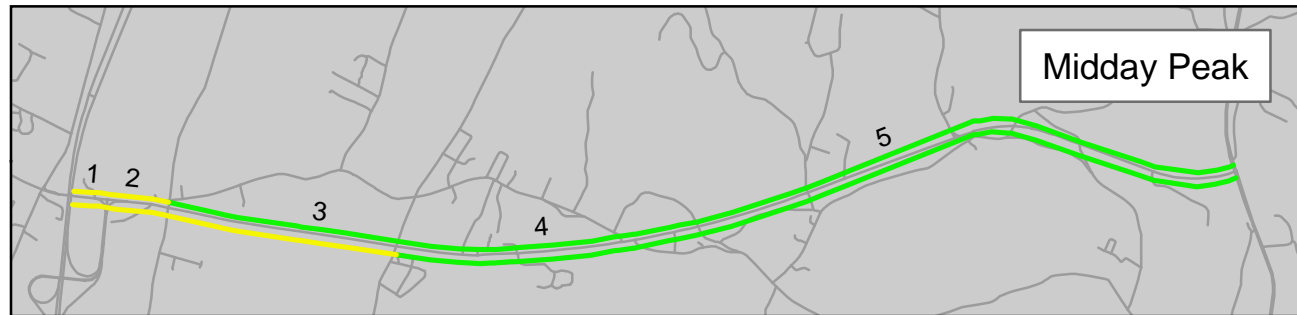
Average Speed (mph)

- 0 - 10 mph
- 10.1 - 20 mph
- 20.1 - 25 mph
- 25.1+ mph



AVERAGE SPEED PROFILES Section #11 SR 299 Between I-87 and SR 32

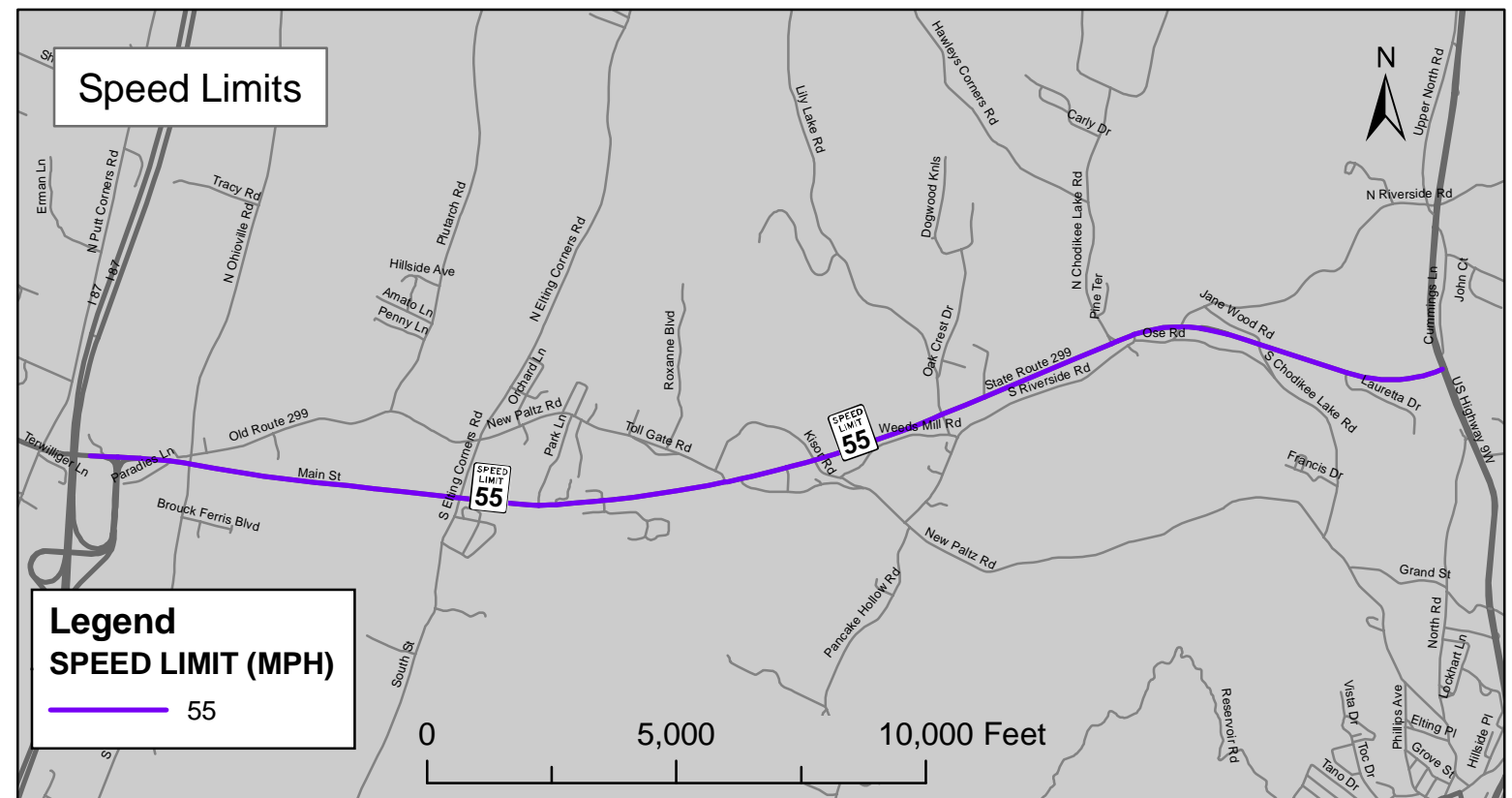
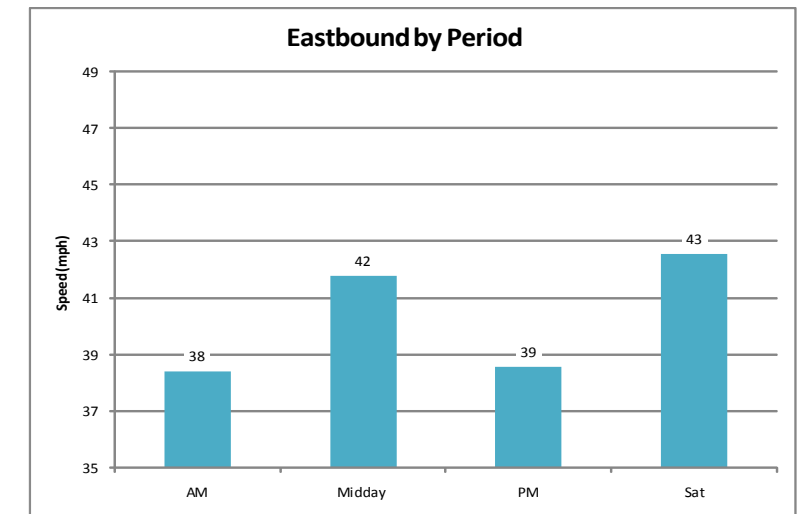
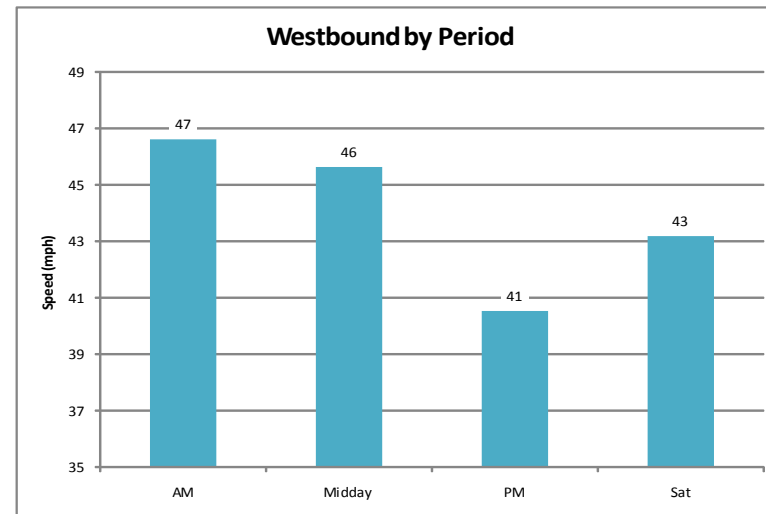




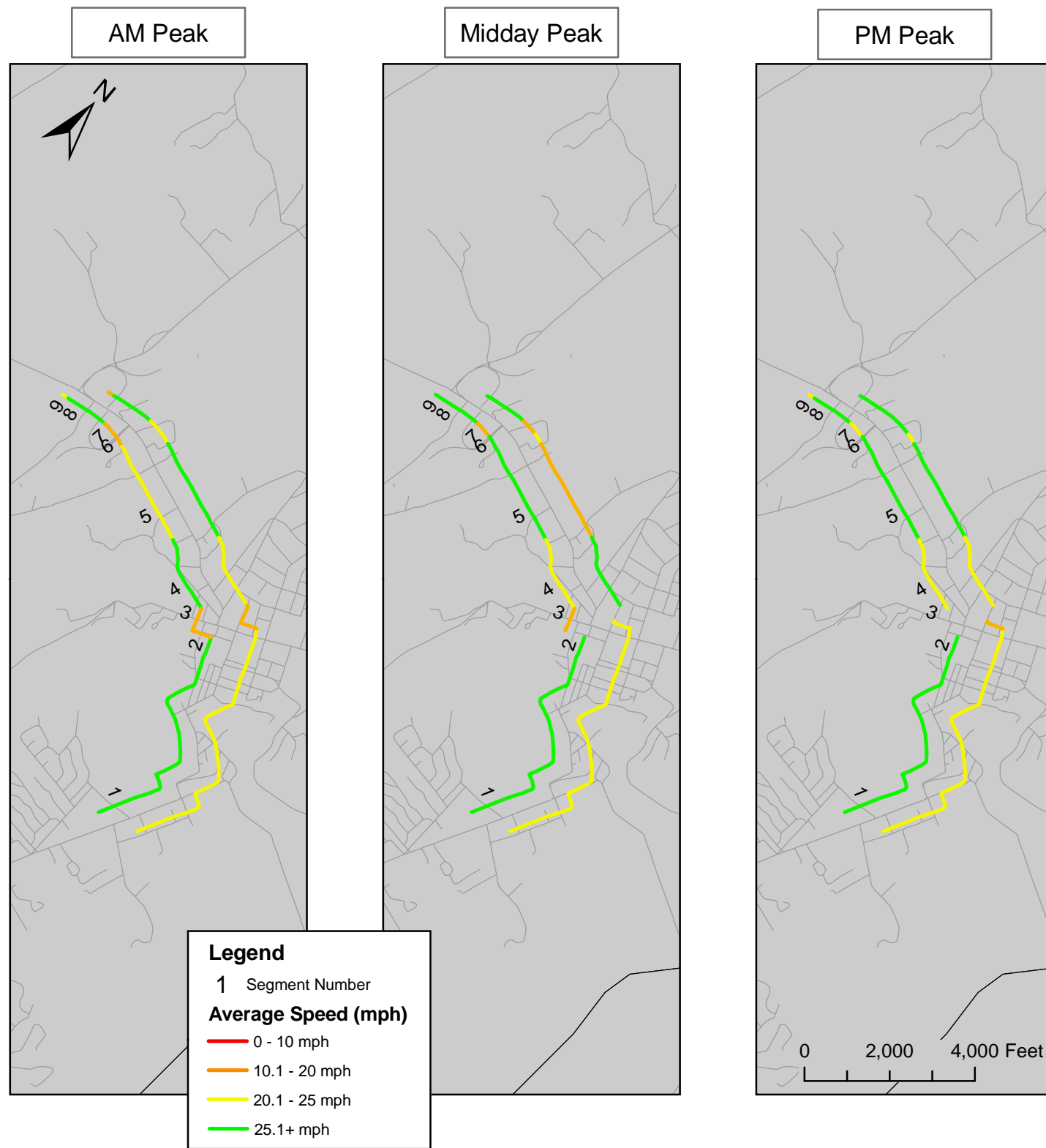
AVERAGE SPEED PROFILES

Section #12

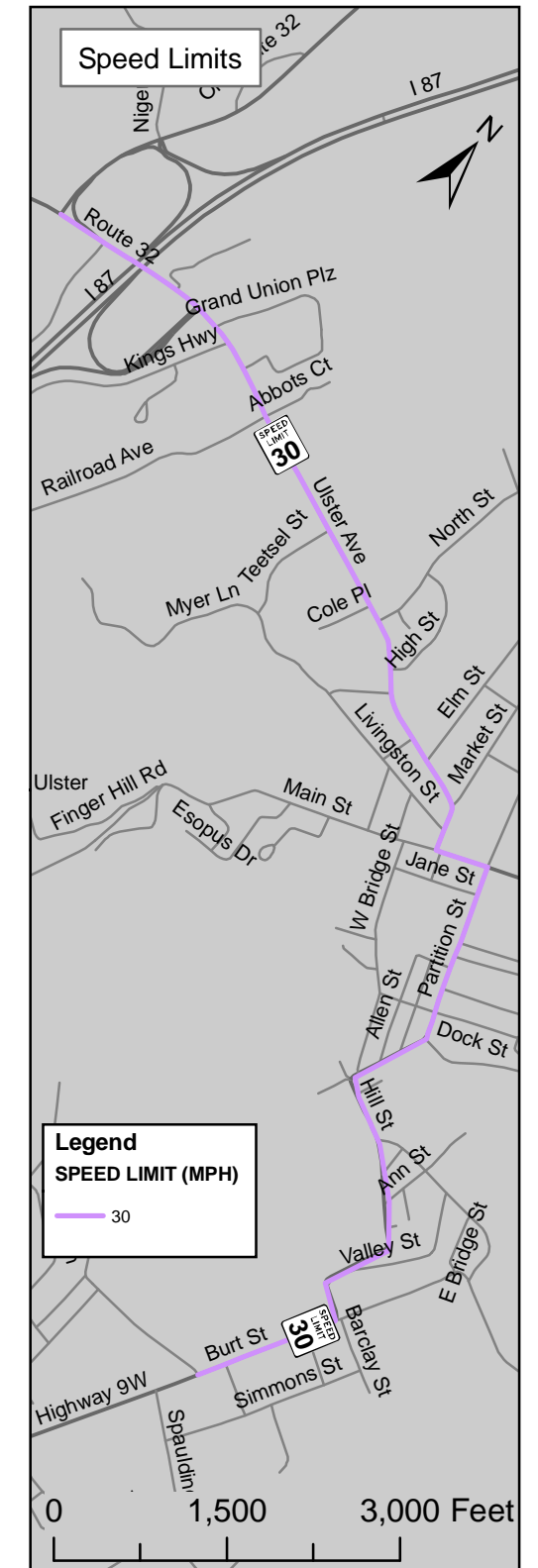
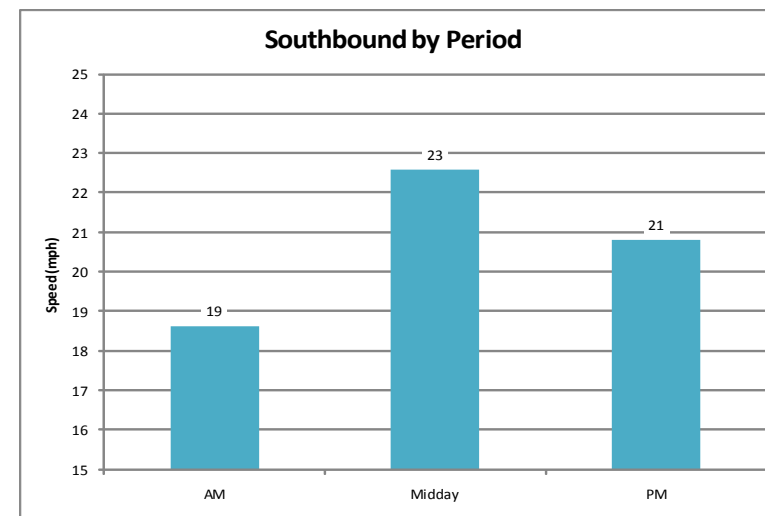
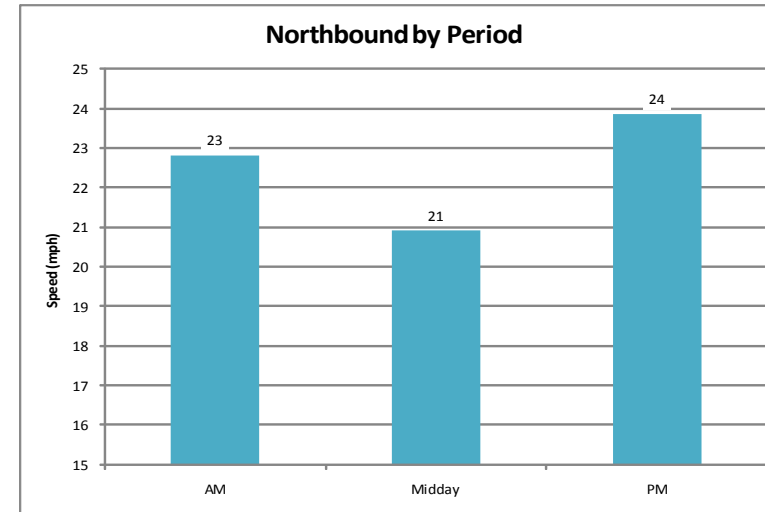
SR 299 Between US 9W and I-87



AVERAGE SPEED PROFILES

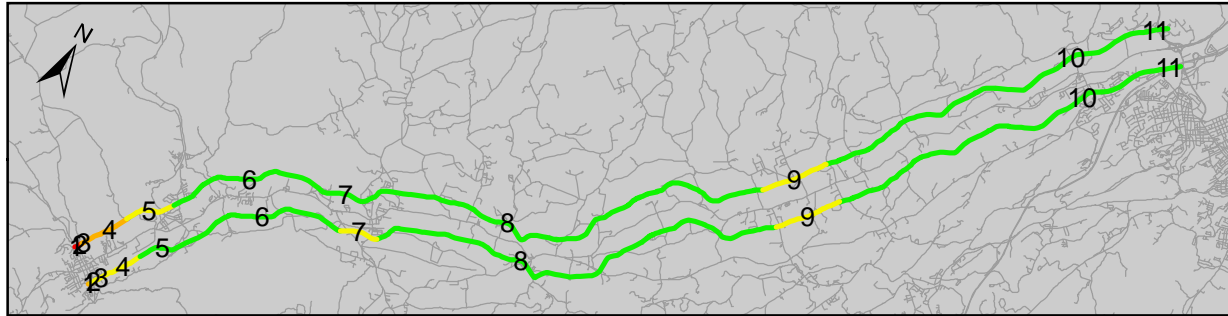


Section #13 US 9W/SR 32 Between Overbaugh Street and I-87

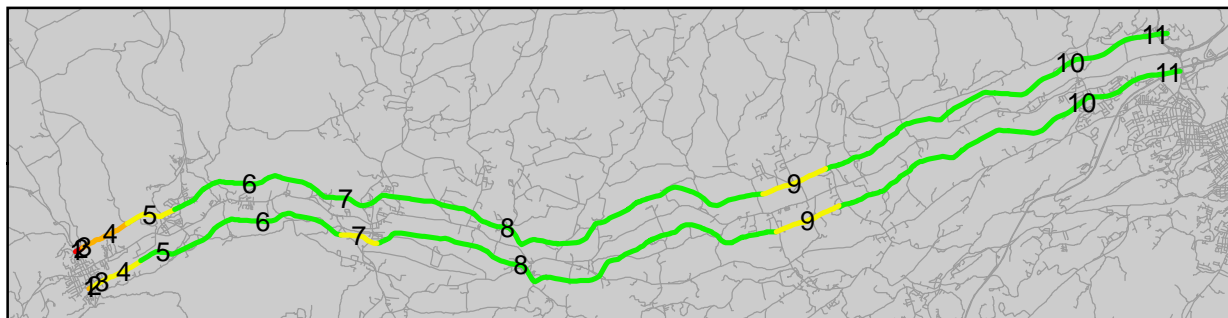


AVERAGE SPEED PROFILES

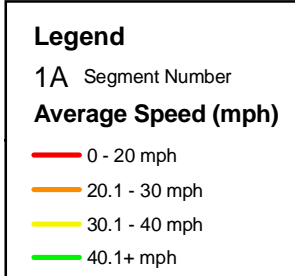
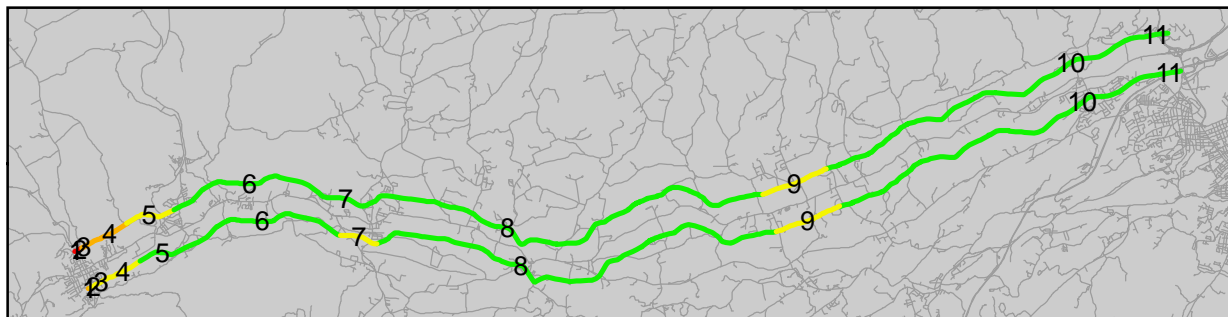
AM Peak



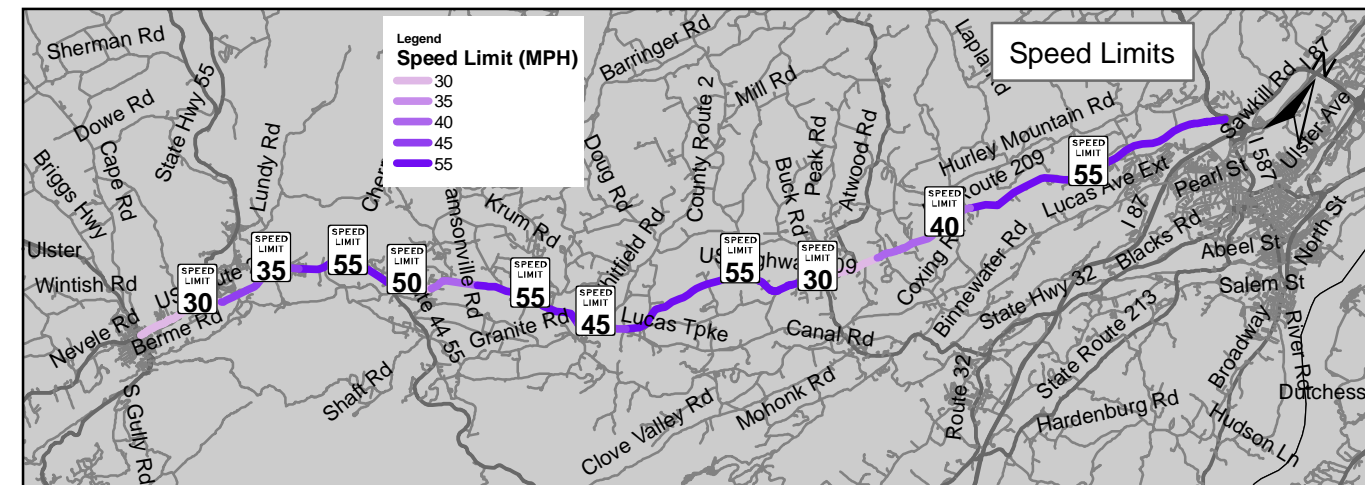
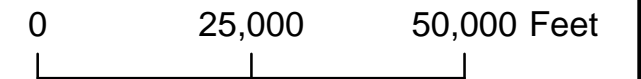
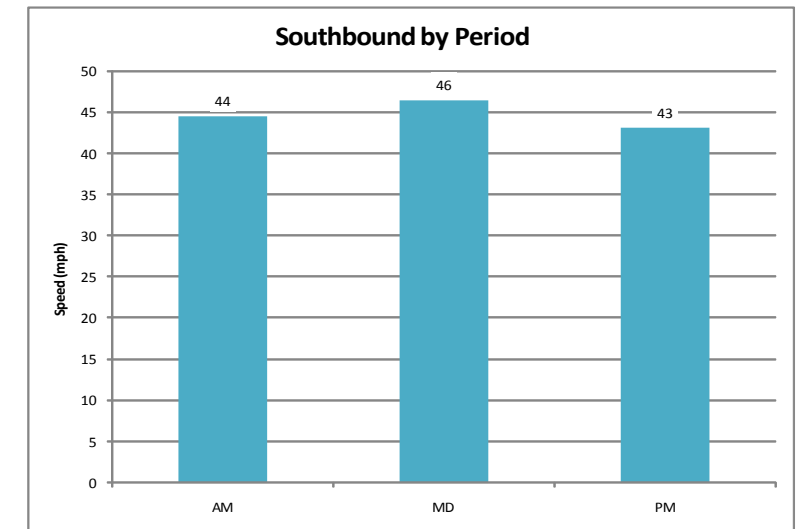
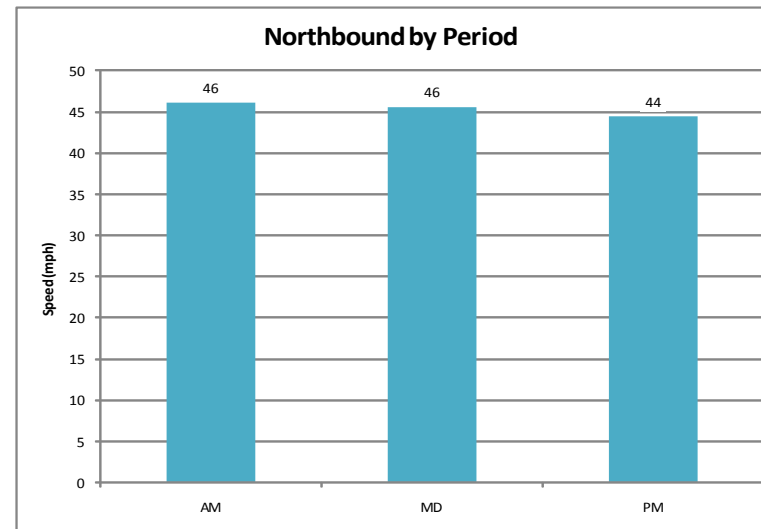
MD Peak



PM Peak

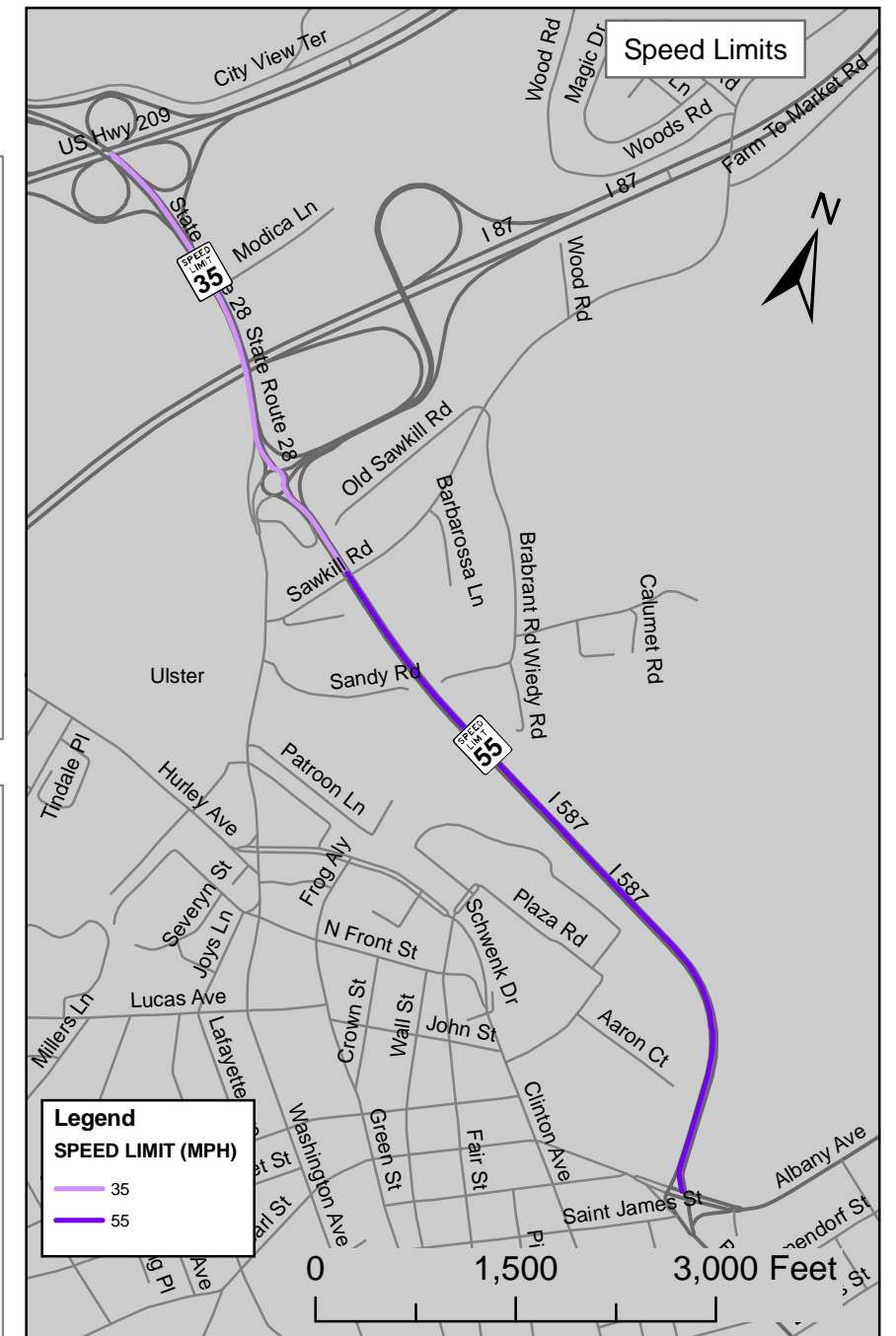
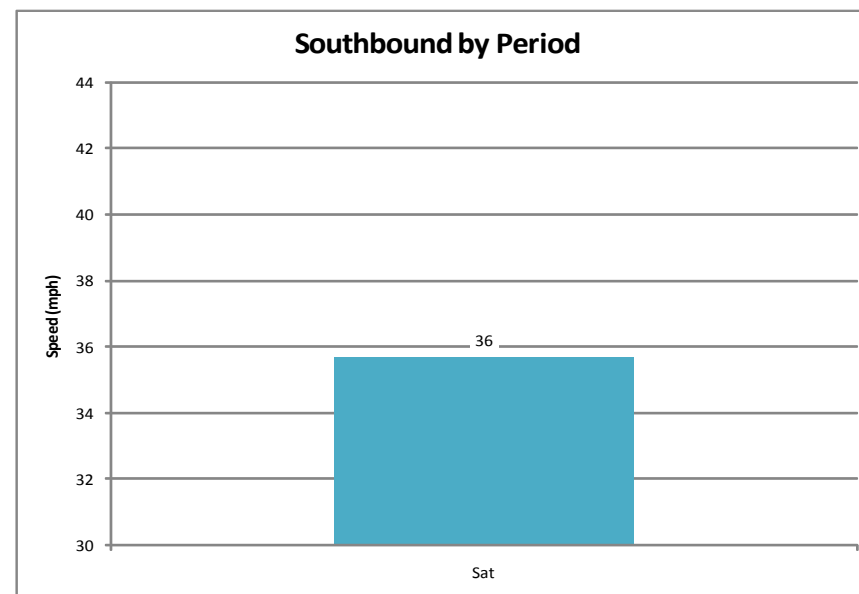
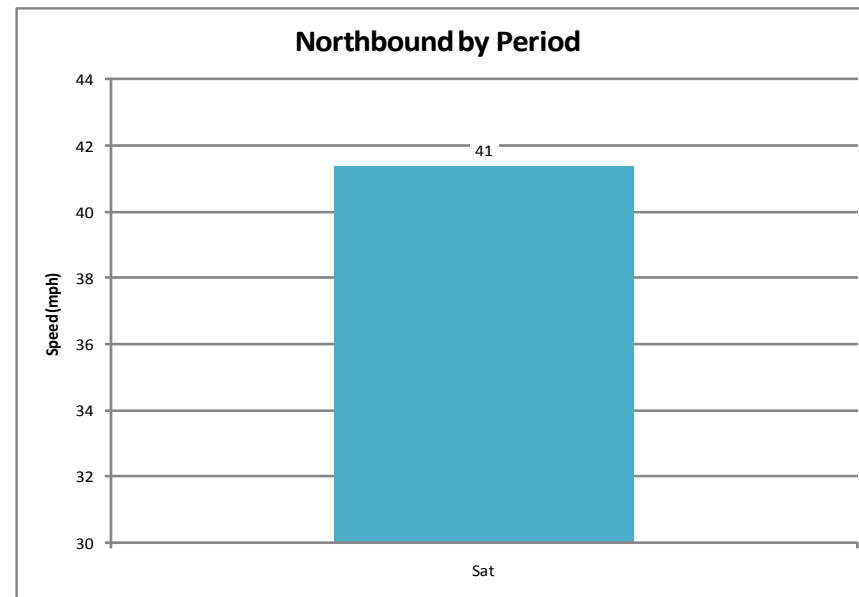
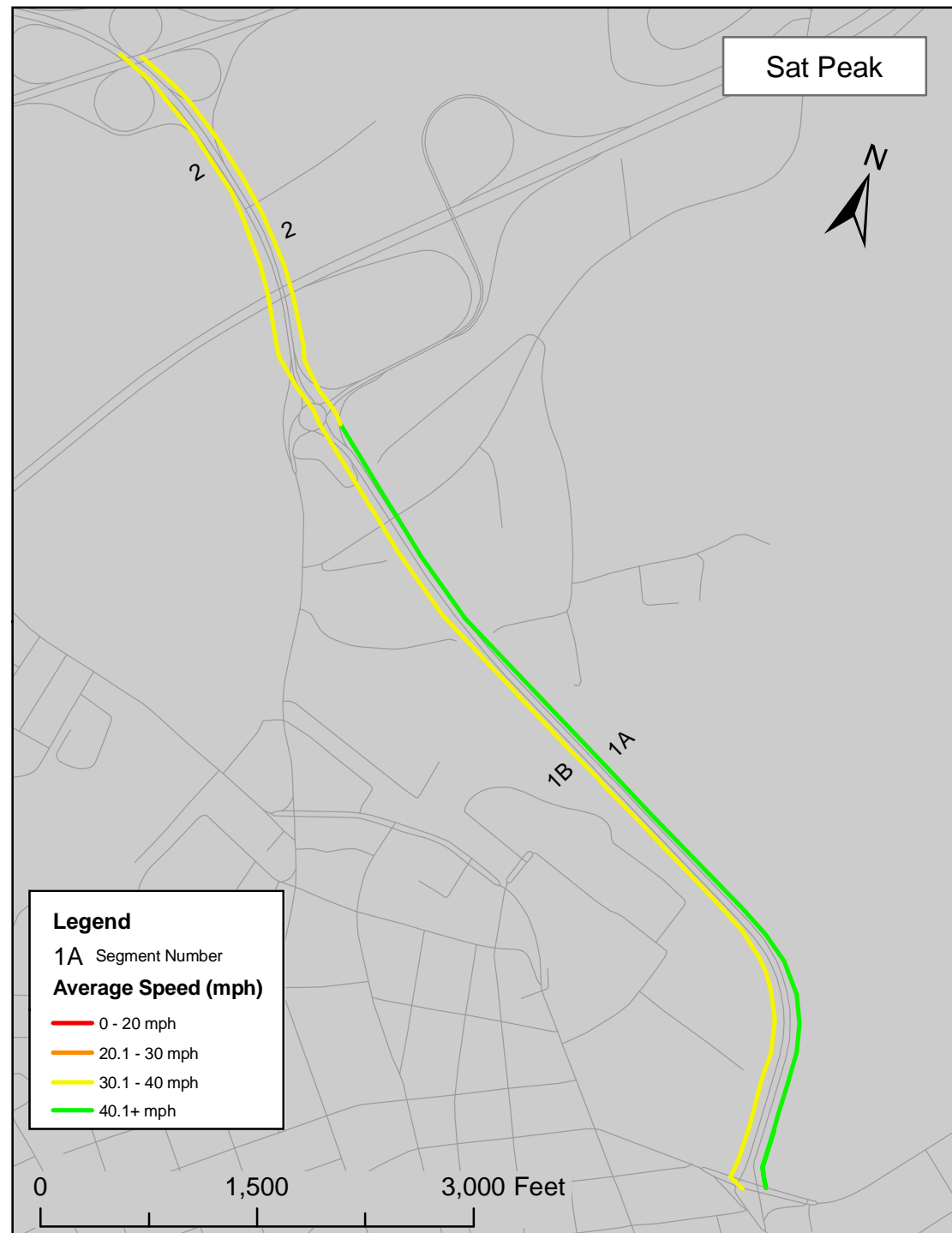


Section #14 US 209 Between SR 28 and the Eastern Village Line



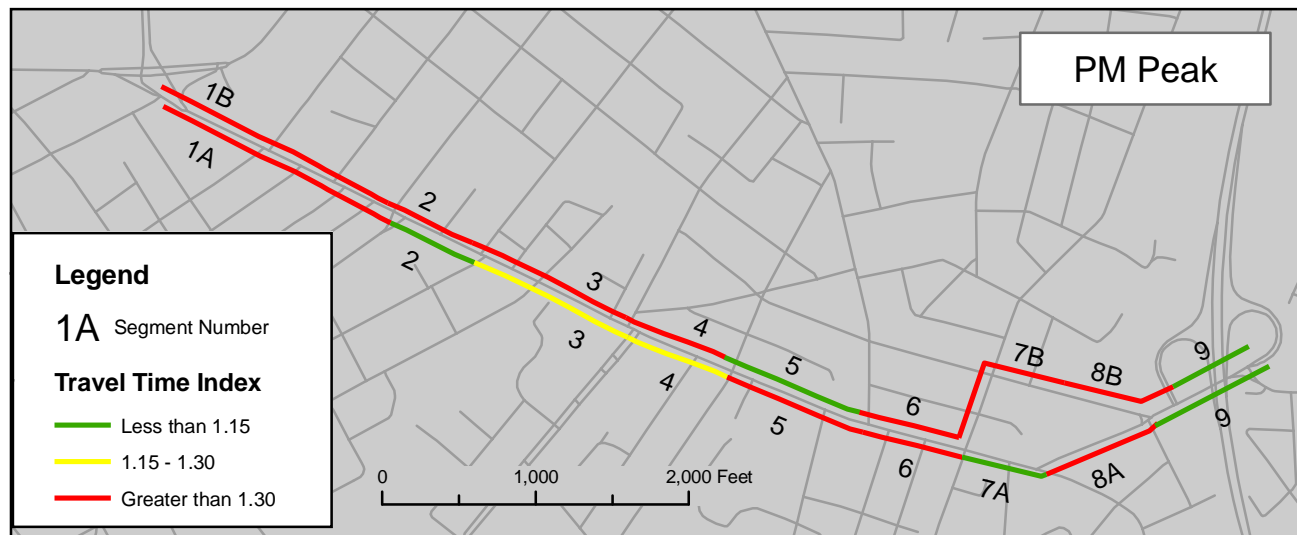
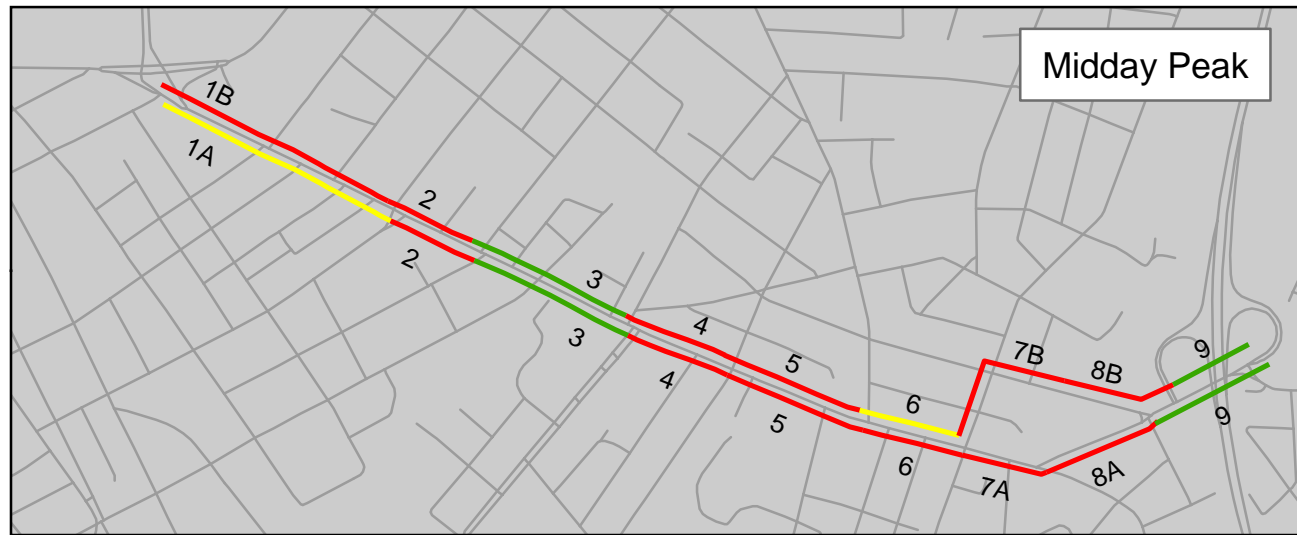
AVERAGE SPEED PROFILES

Section #15 I-587 Between Albany Ave and US 209

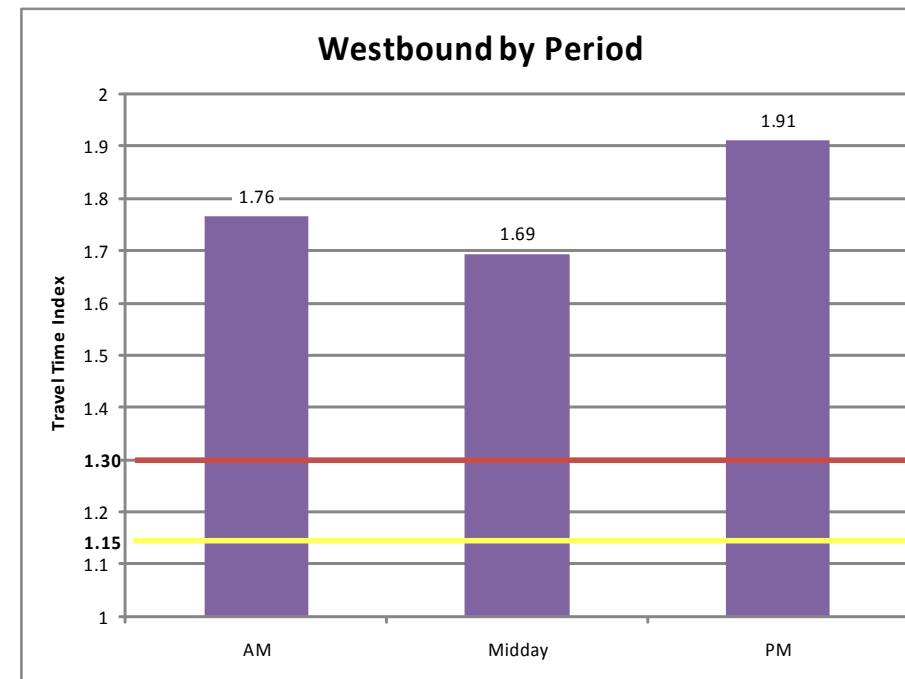
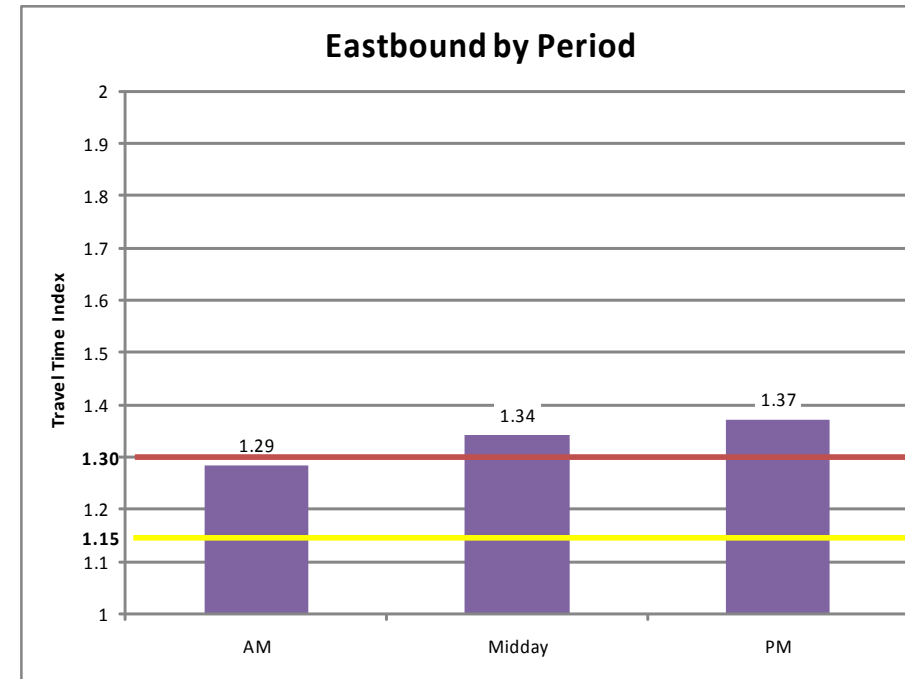


Ulster County

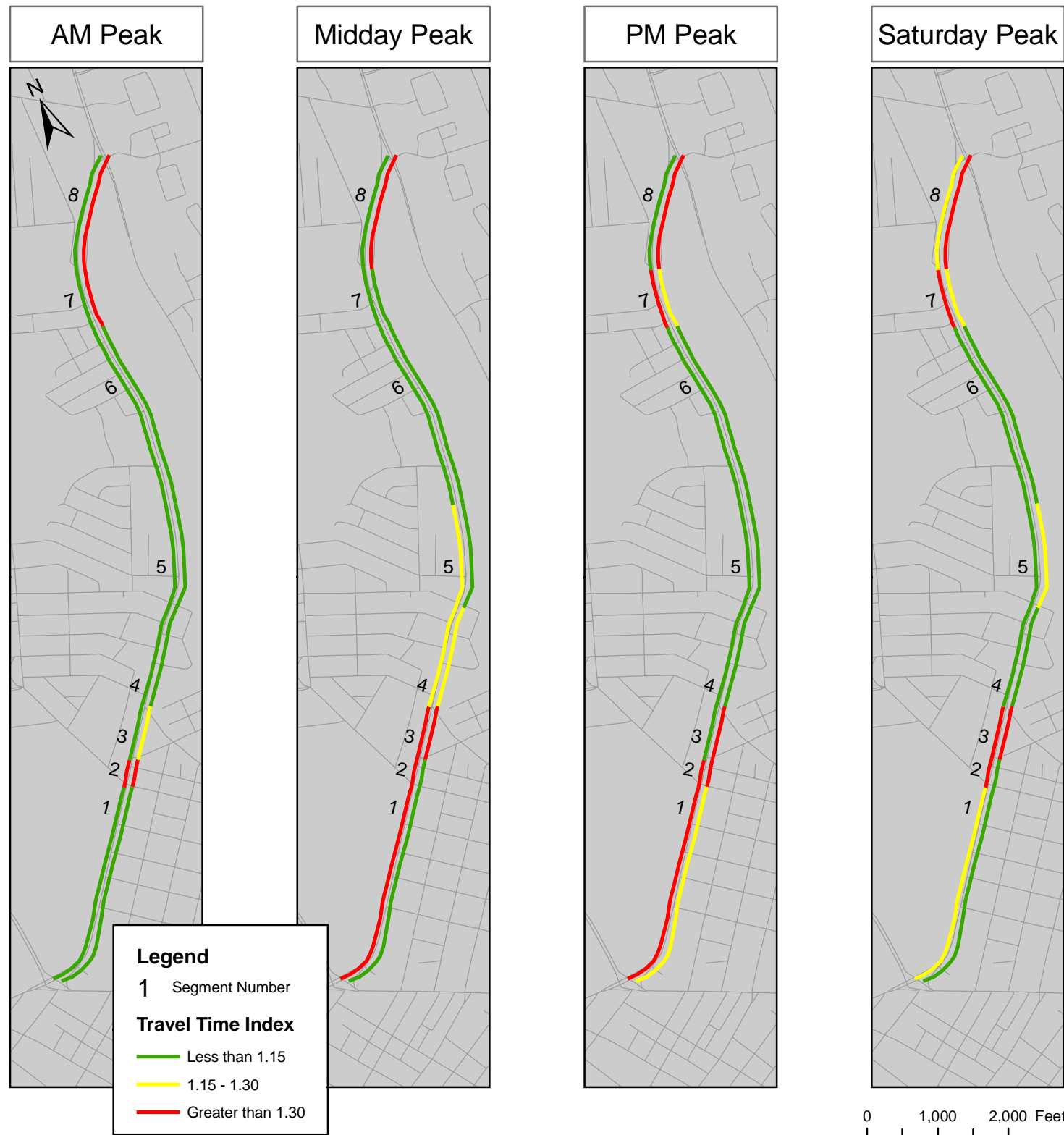
Travel Time Index Profiles



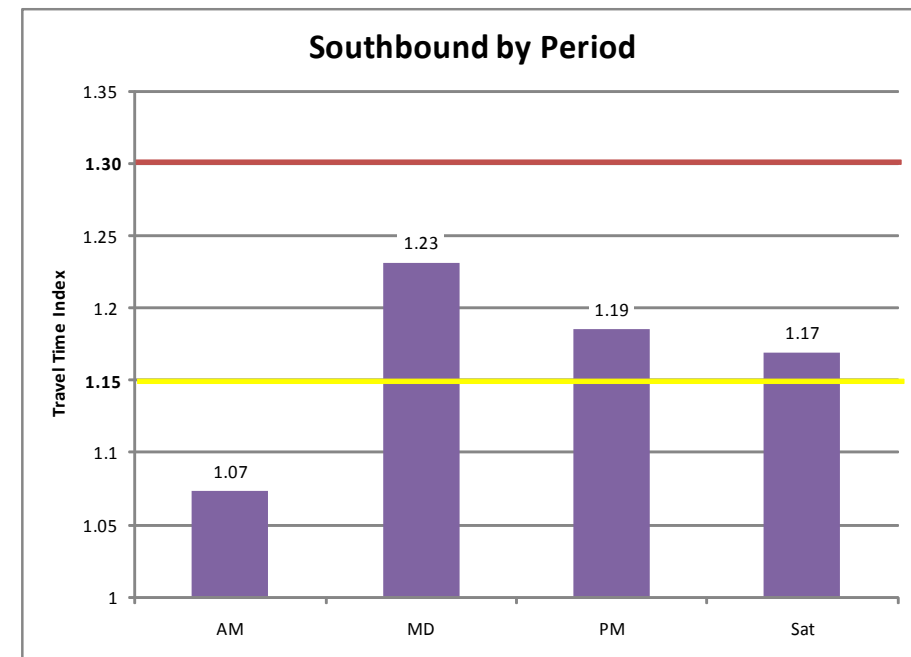
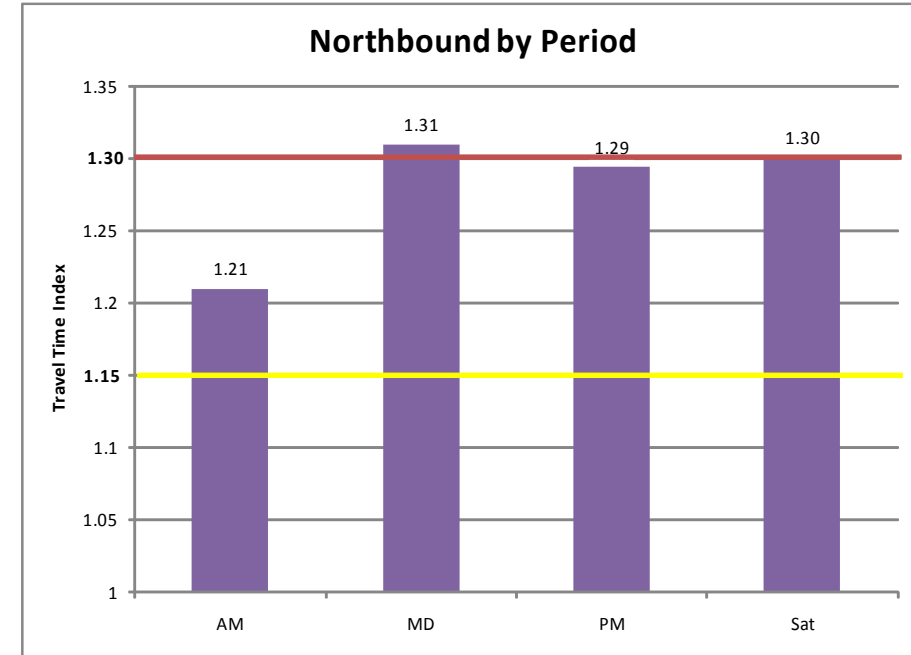
TRAVEL TIME INDEX PROFILES Section #1 Broadway Between Albany Ave and US 9W



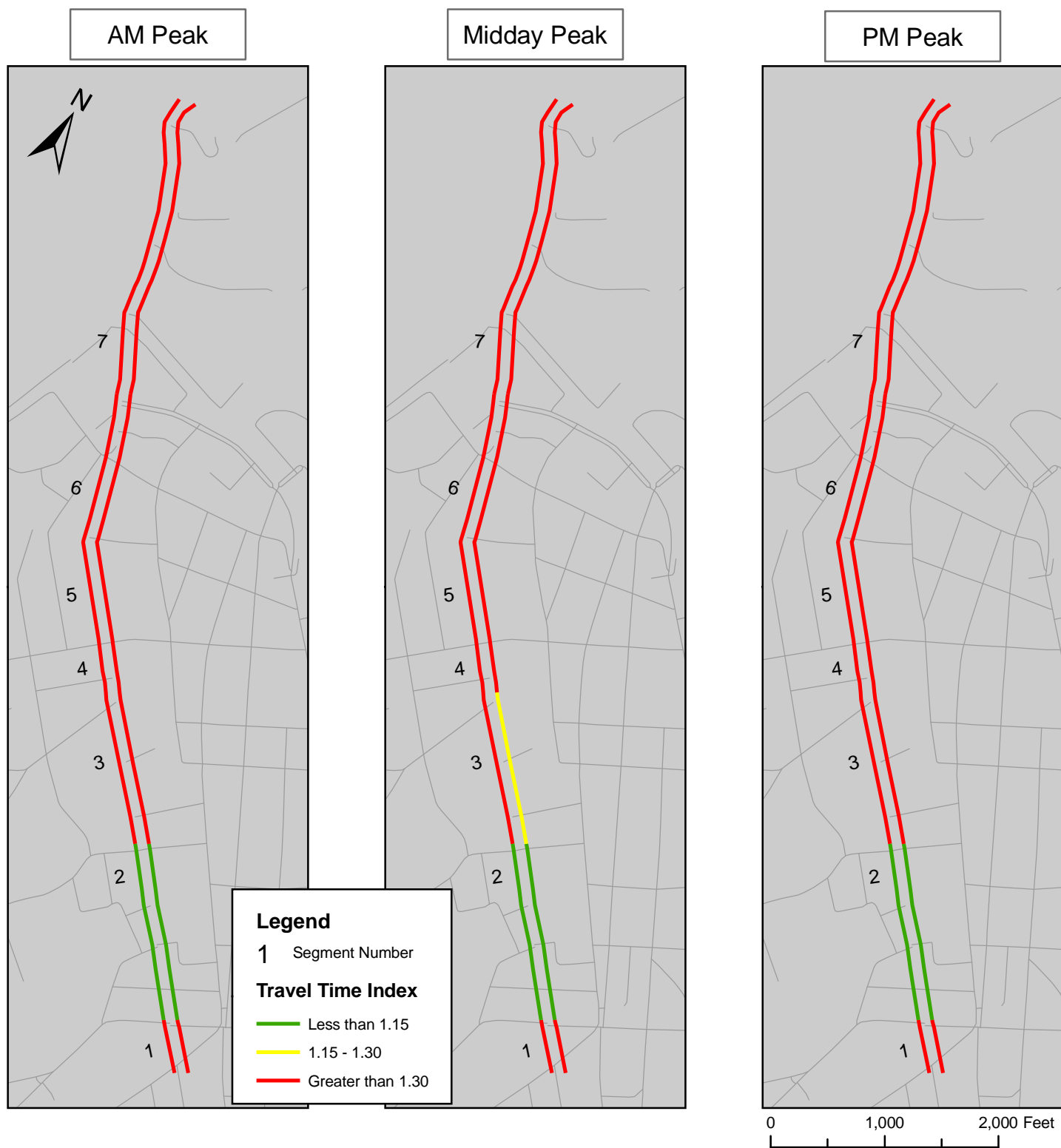
TRAVEL TIME INDEX PROFILES



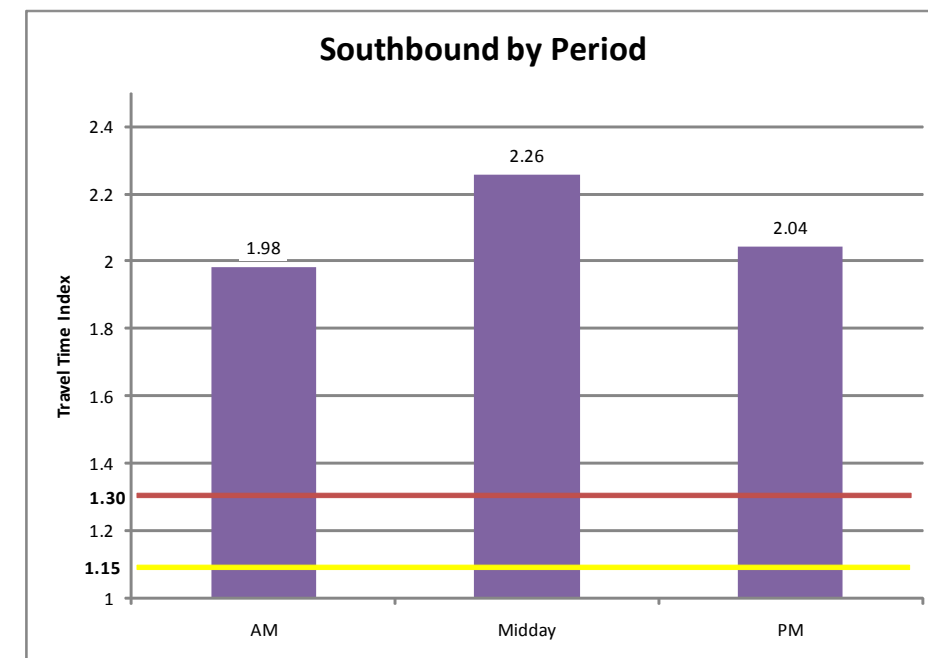
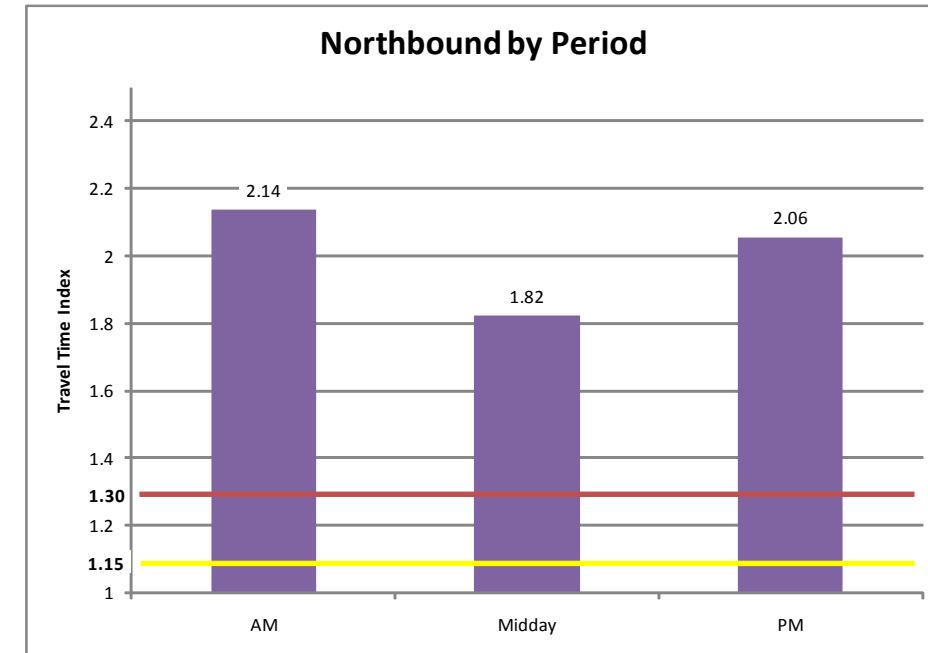
Section #2 Albany Ave/Ulster Ave Between Broadway and US 9W



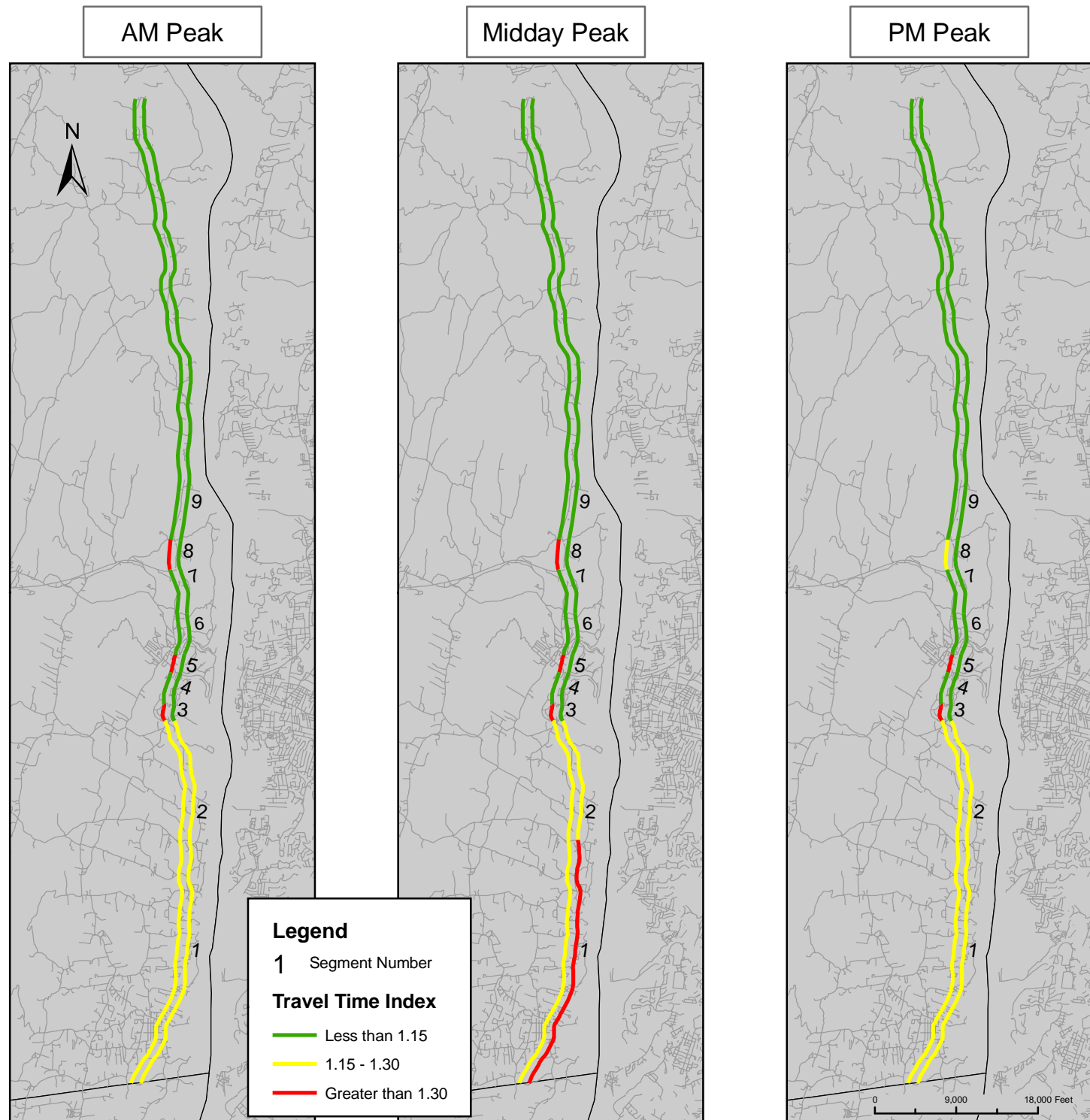
TRAVEL TIME INDEX PROFILES



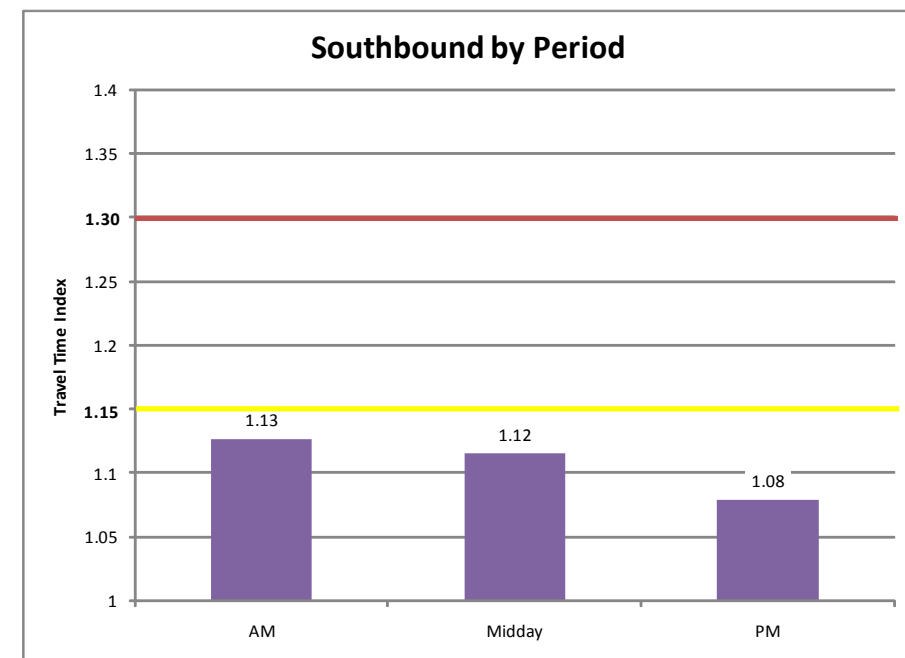
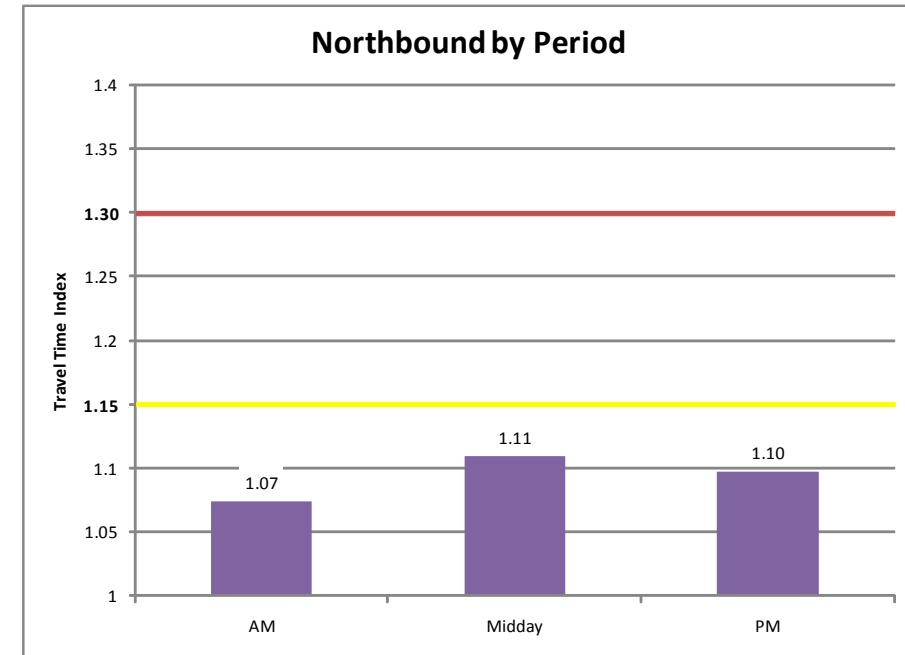
Section #3 Washington Ave Between Route 32 and I-587



TRAVEL TIME INDEX PROFILES

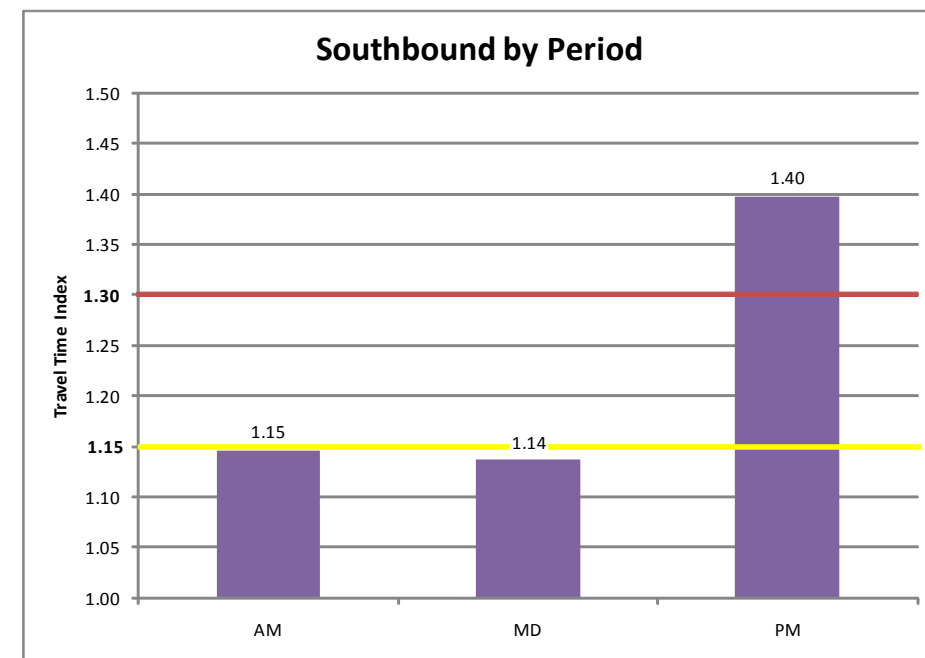
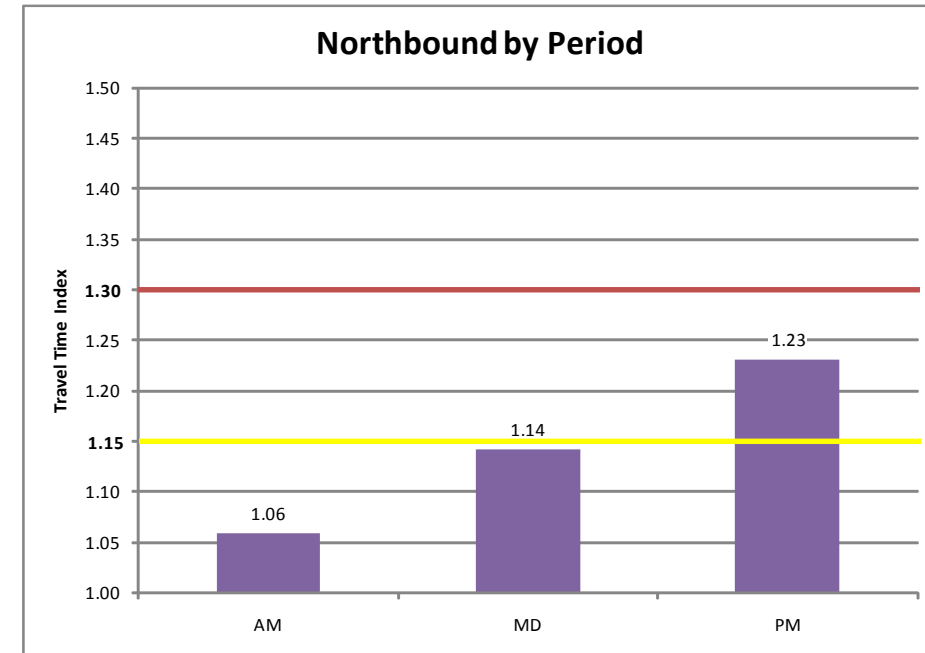
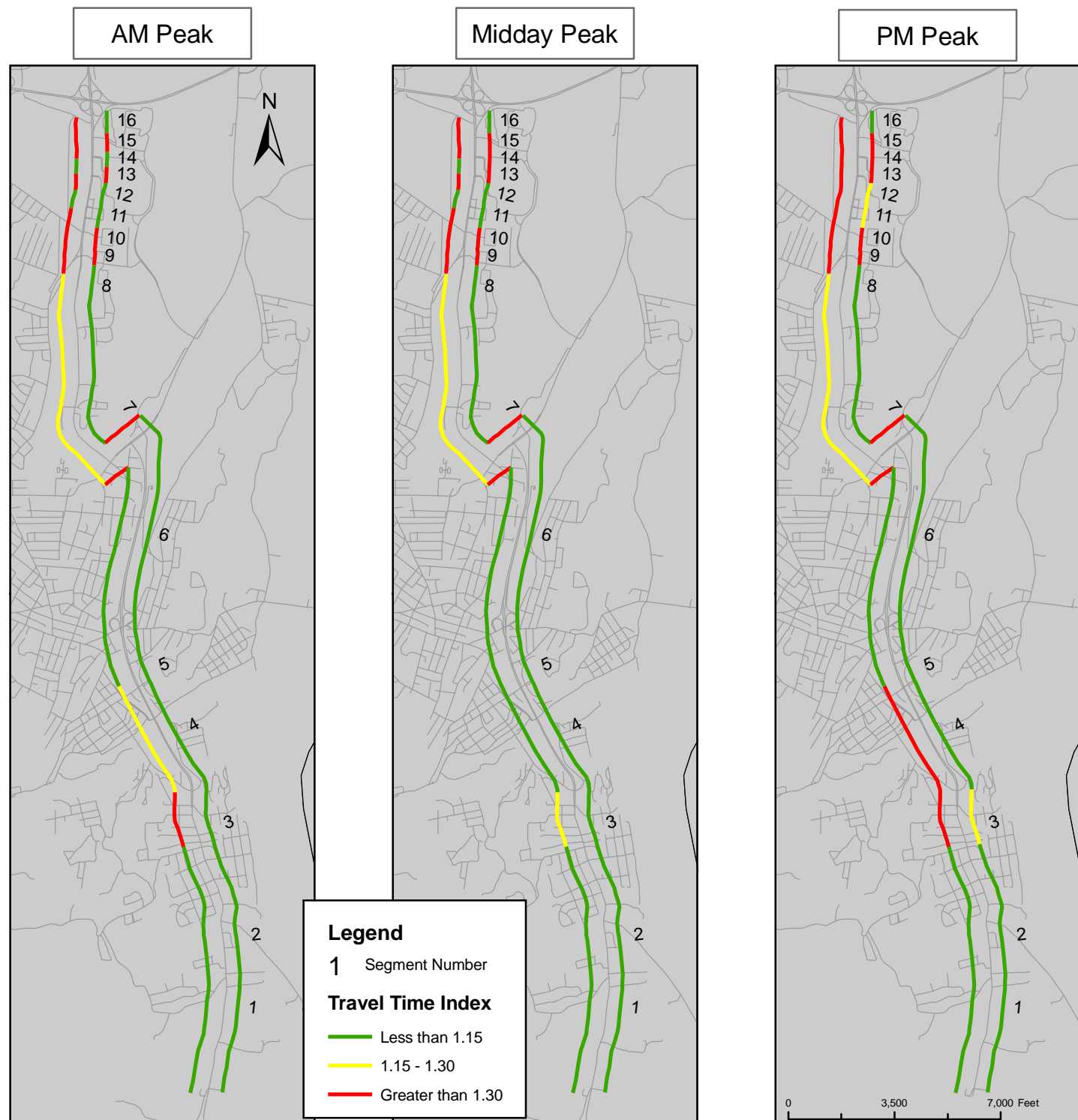


Section #4 US 9W Between Orange County Line and Ulster Ave



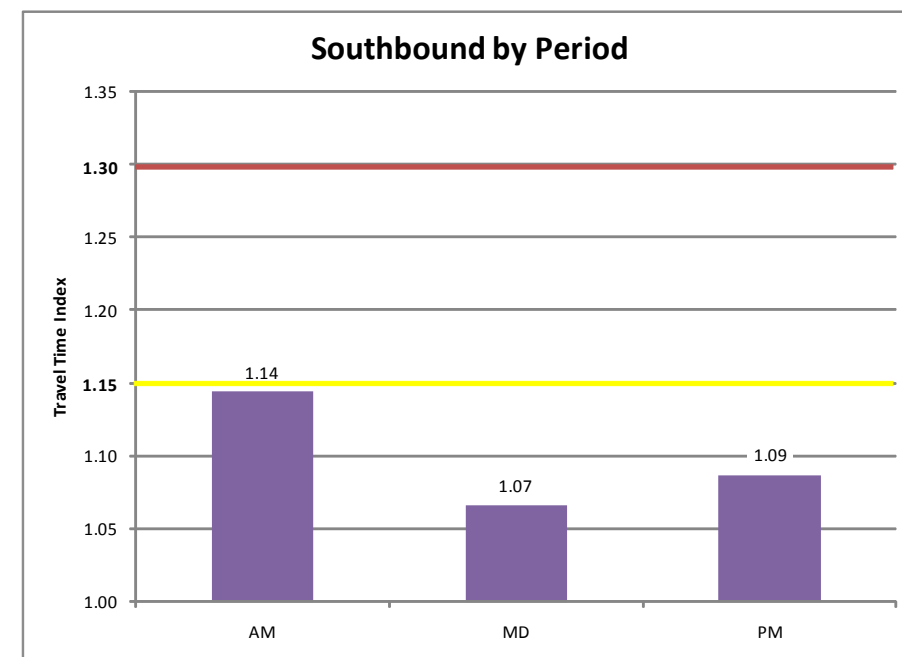
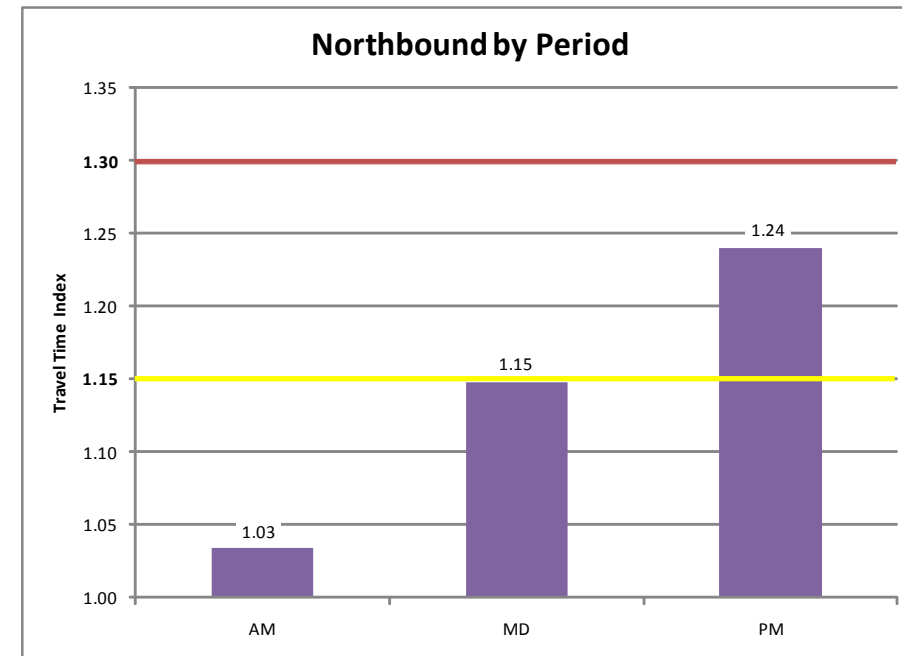
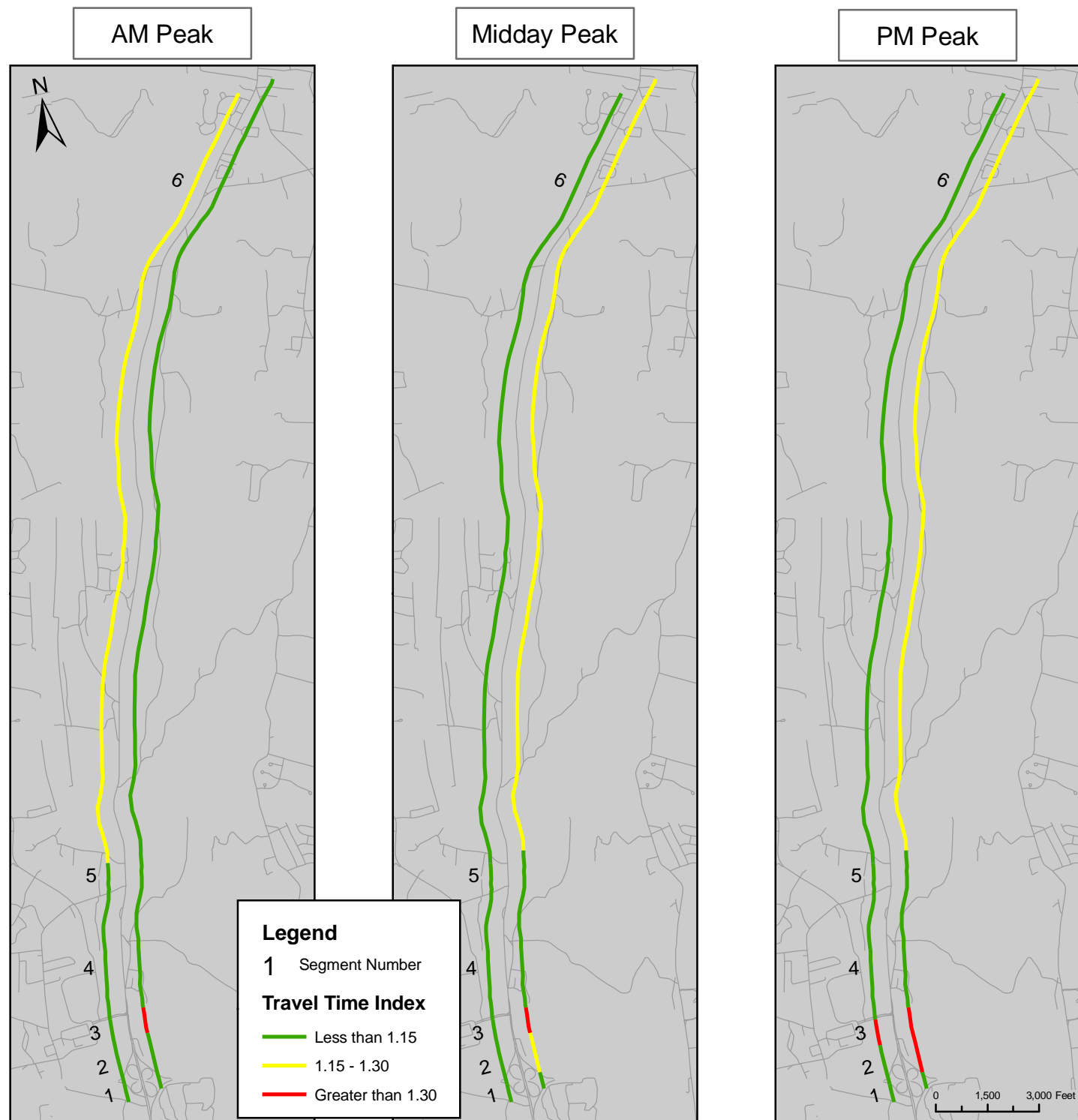
TRAVEL TIME INDEX PROFILES

Section #5 US 9W Between Ulster Ave and SR 199

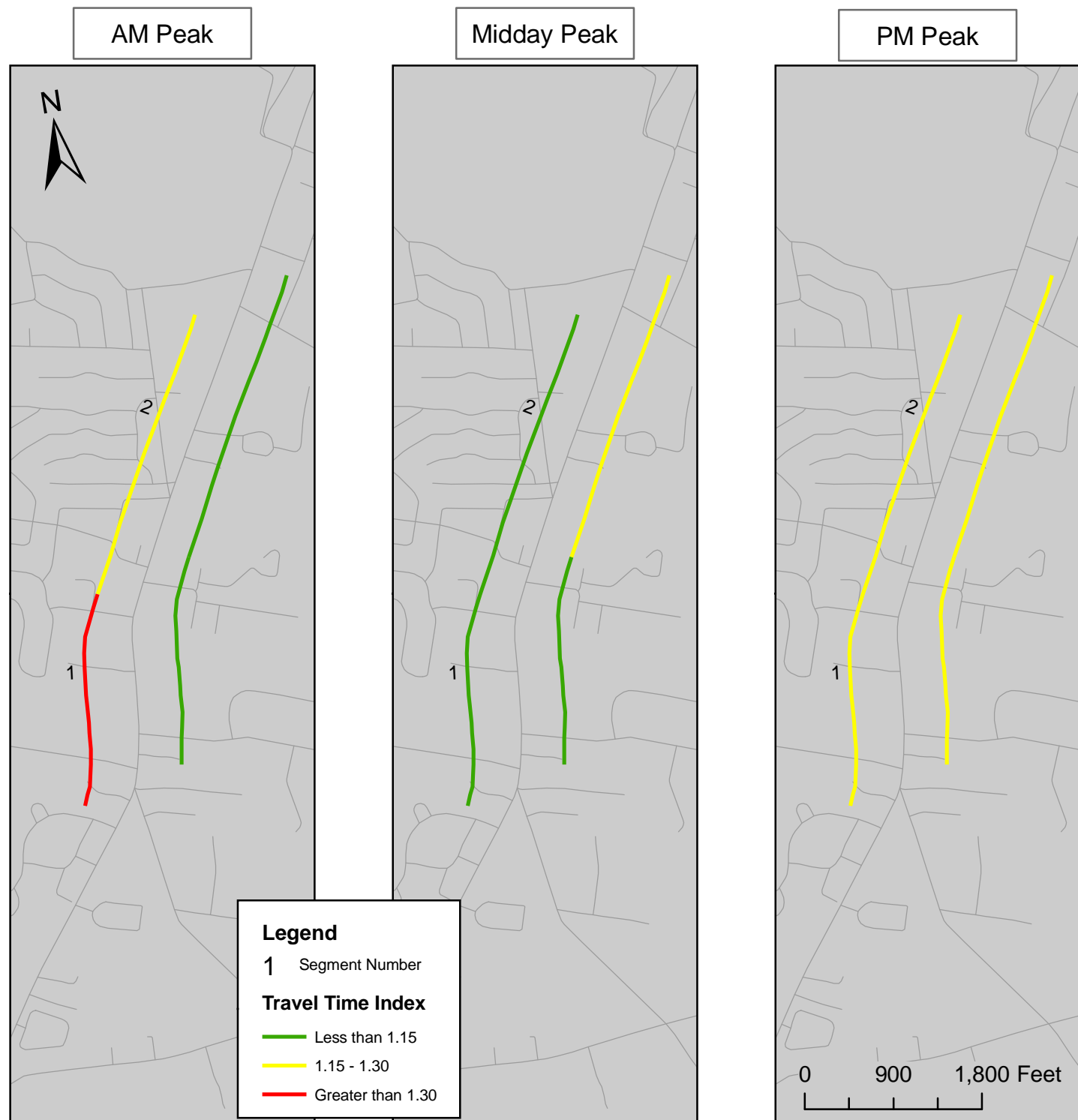


TRAVEL TIME INDEX PROFILES

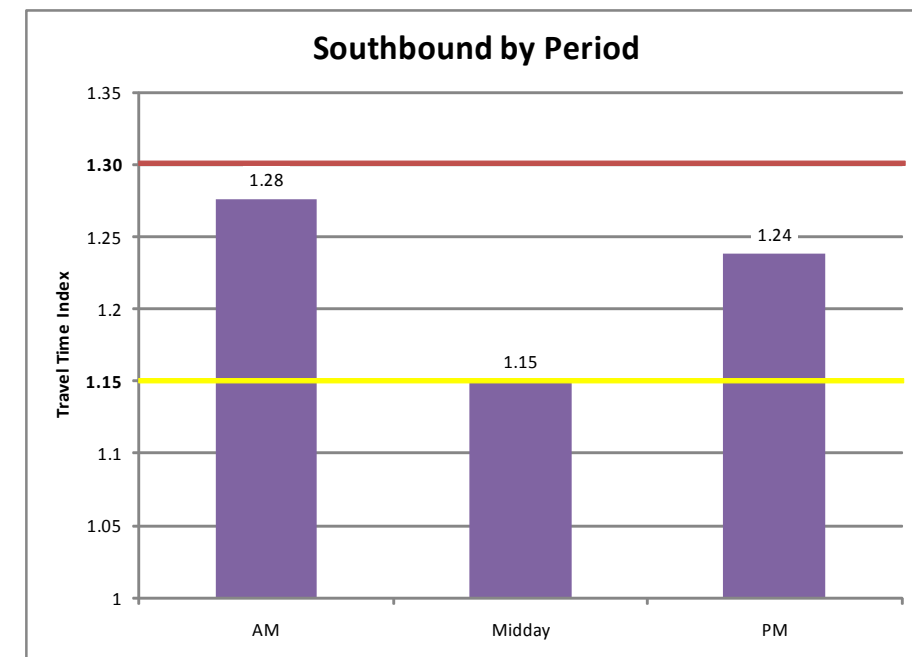
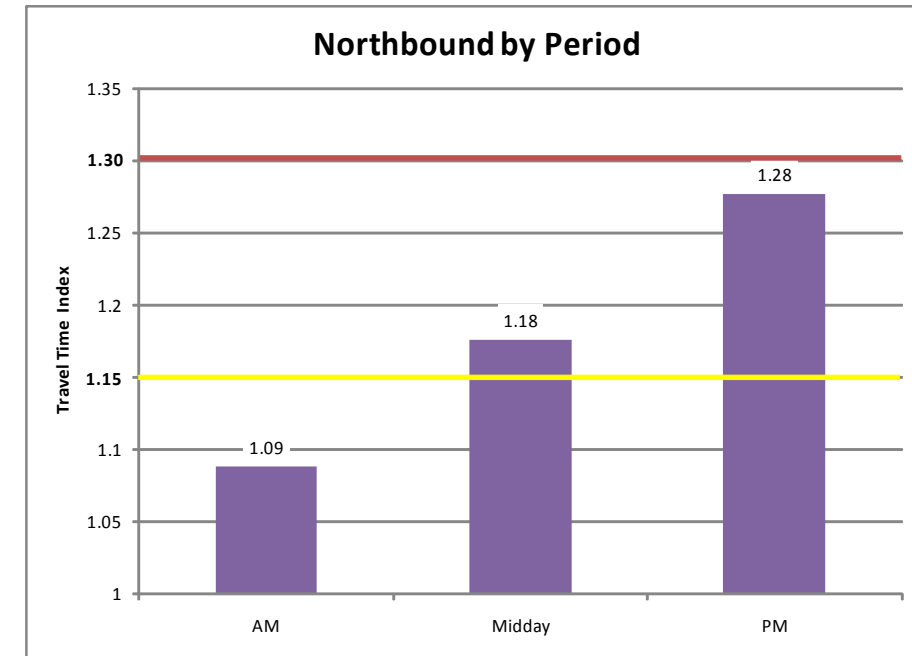
Section #6 US 9W Between SR 199 and SR 32



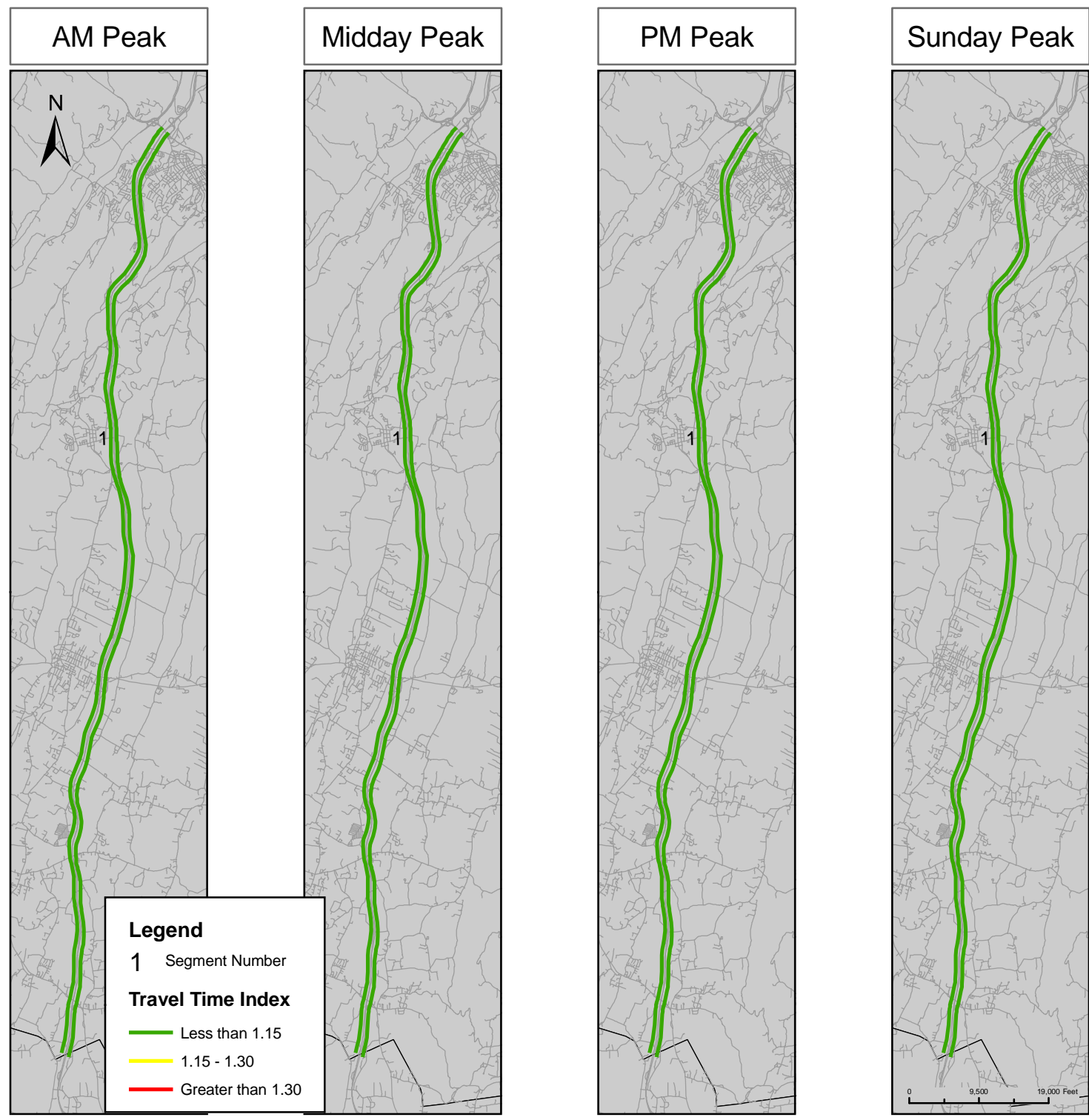
TRAVEL TIME INDEX PROFILES



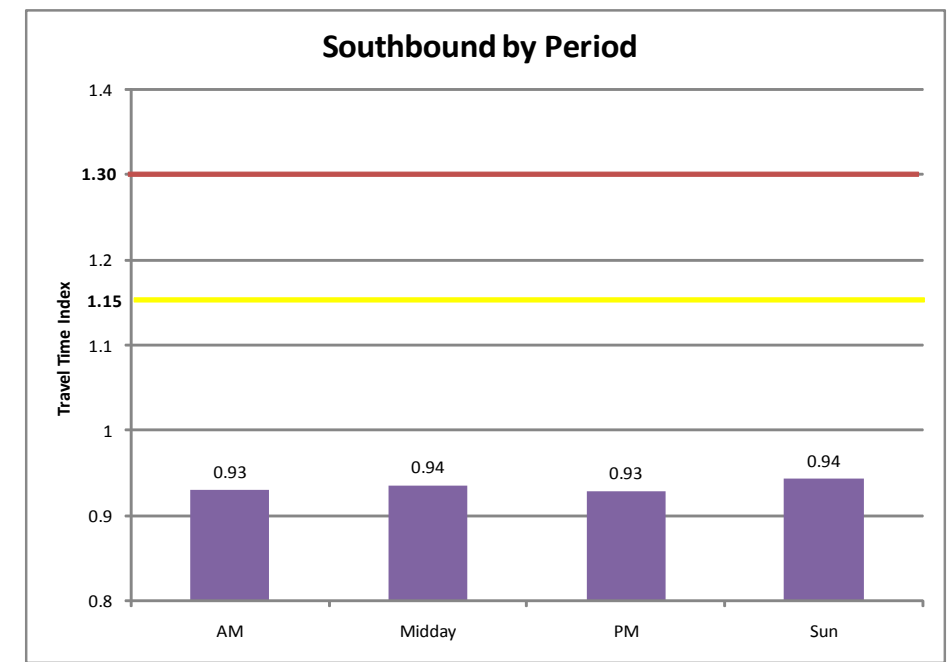
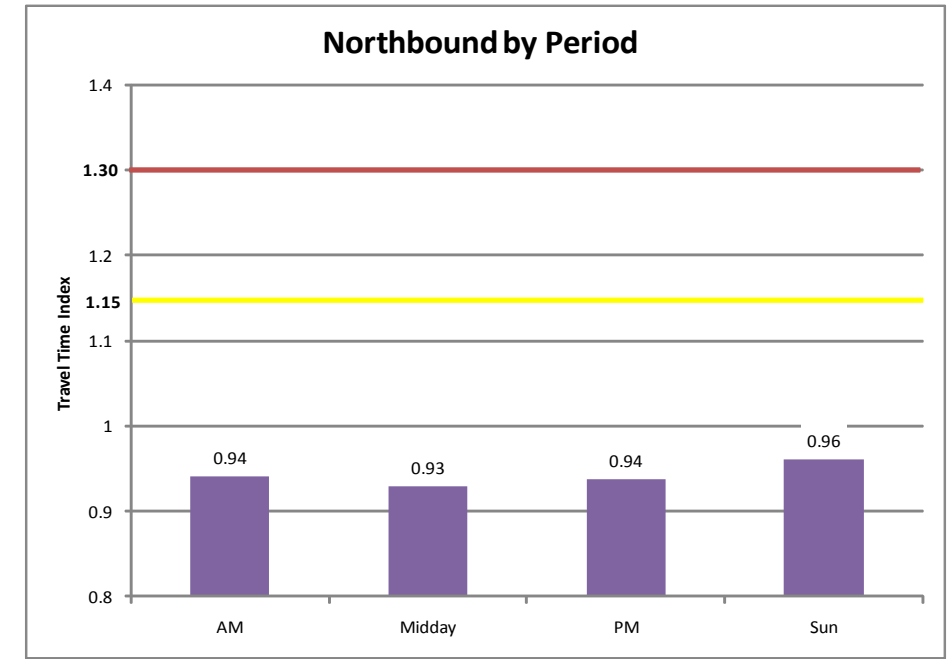
Section #7 US 9W Between SR 32 and Overbaugh Street



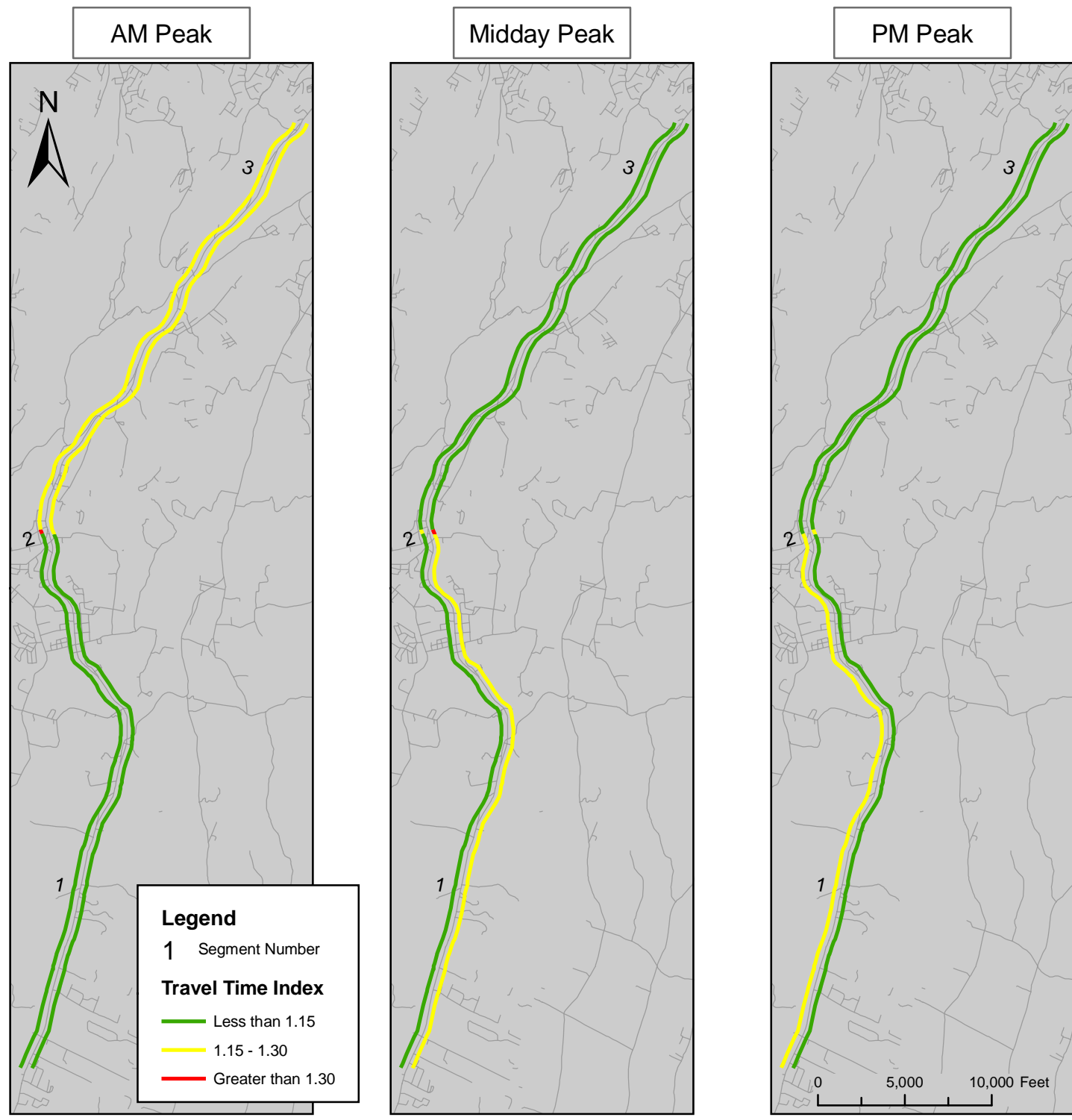
TRAVEL TIME INDEX PROFILES



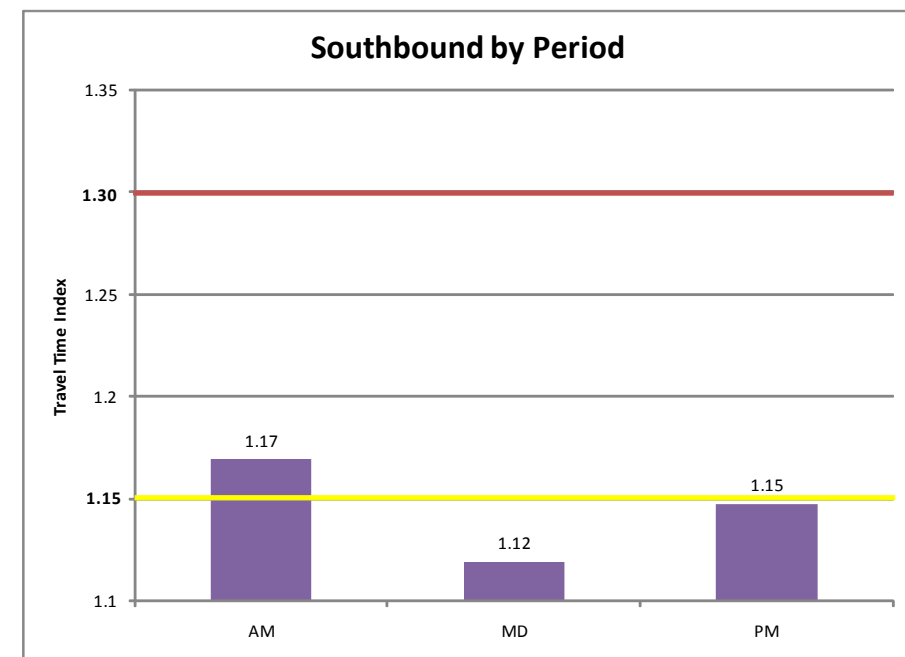
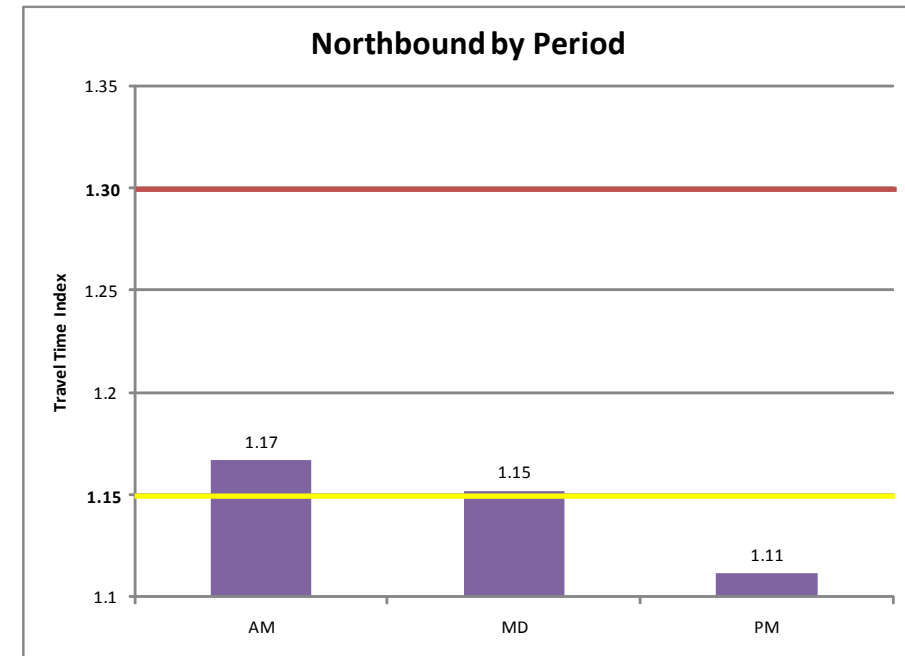
Section # 8 I-87 Between Orange County Line and Exit 19



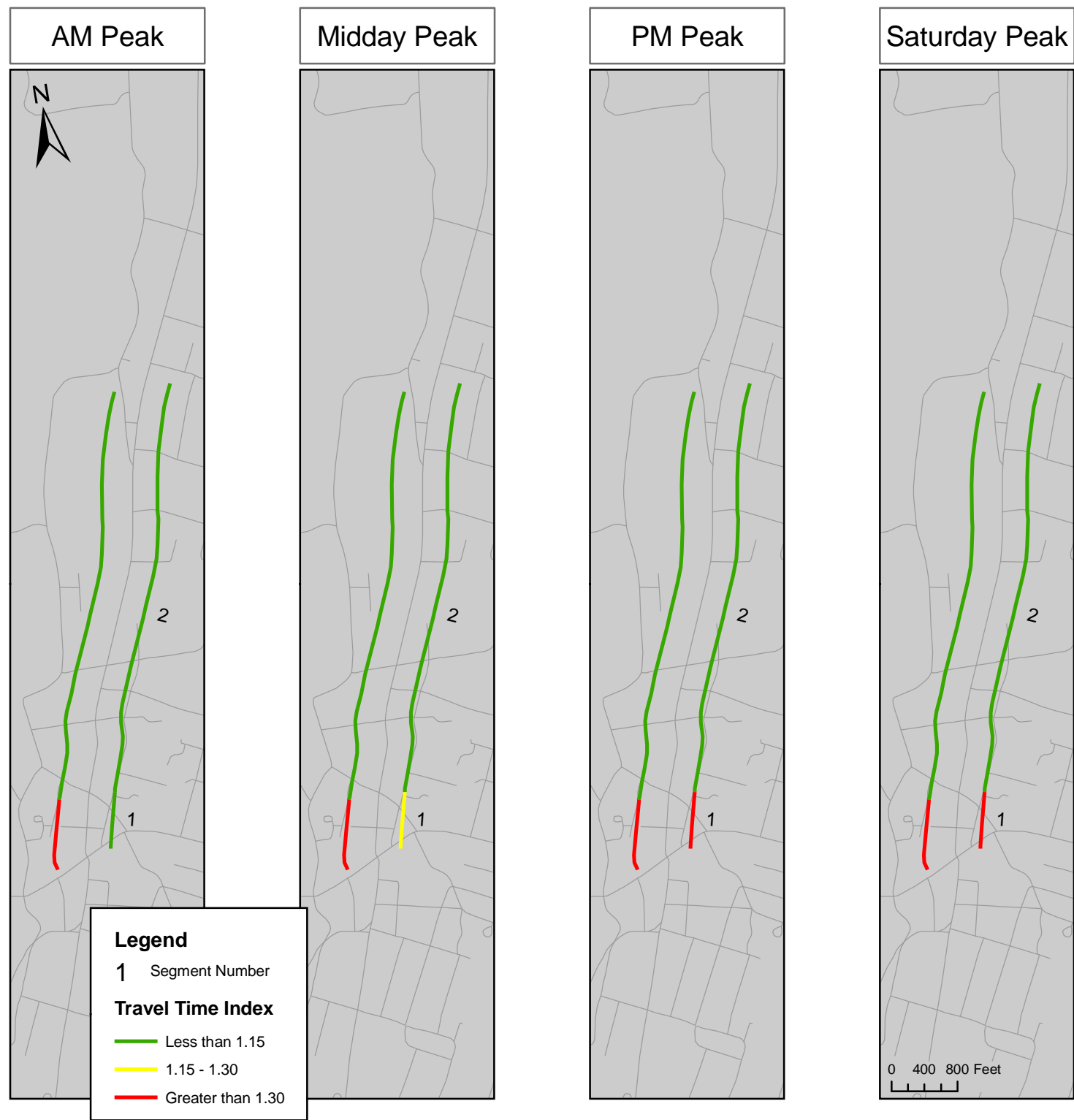
TRAVEL TIME INDEX PROFILES



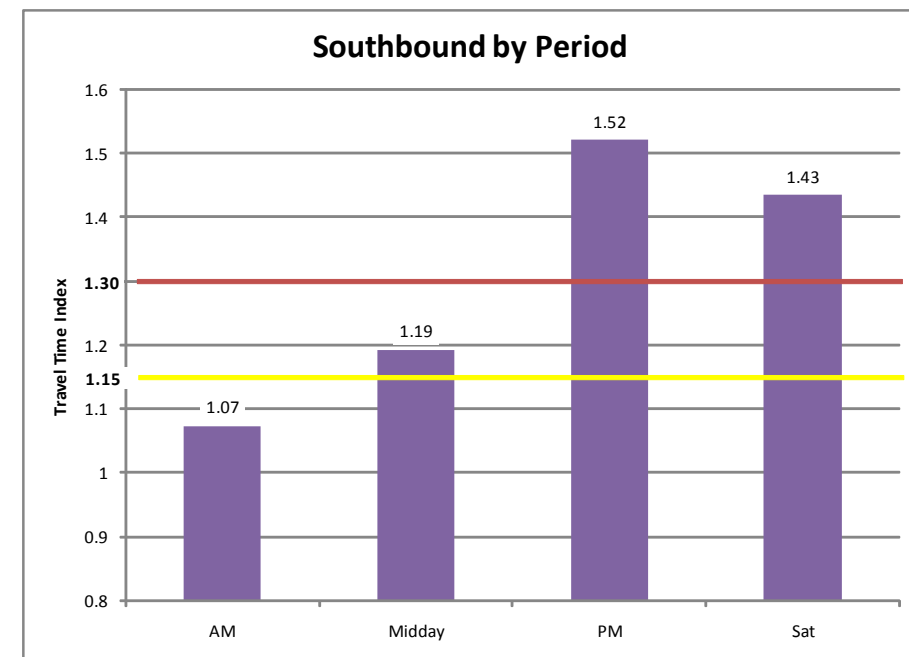
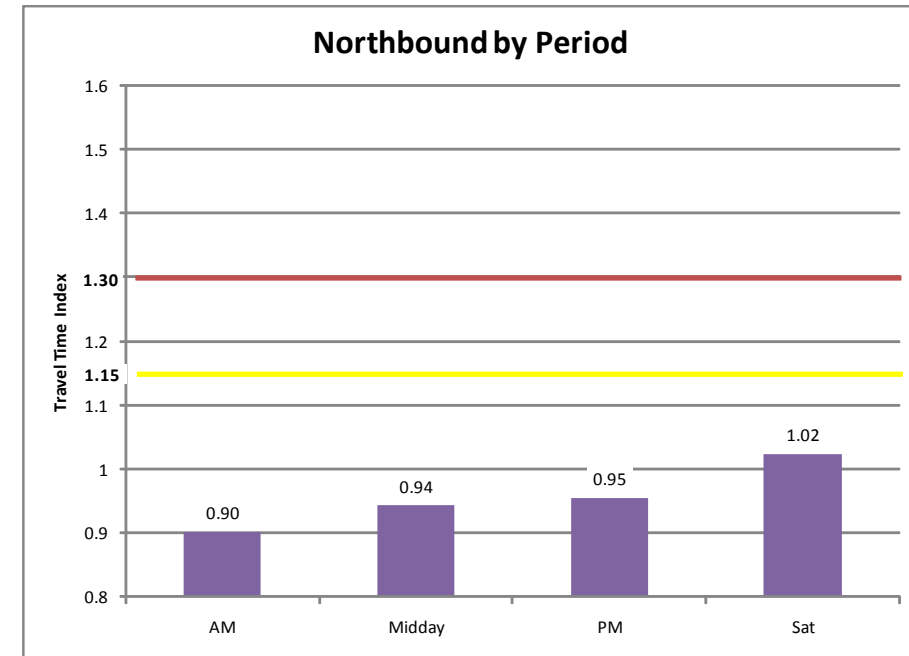
Segment #9 SR 32 Between Kingston City Line and New Paltz Village Line

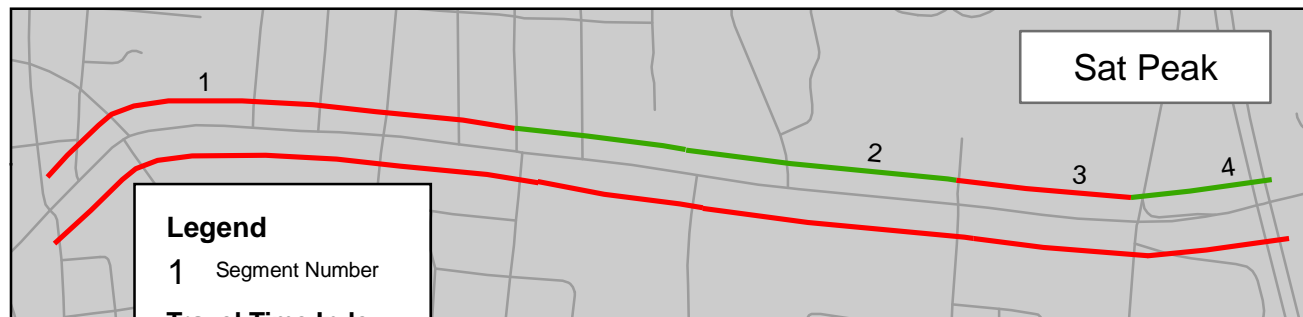
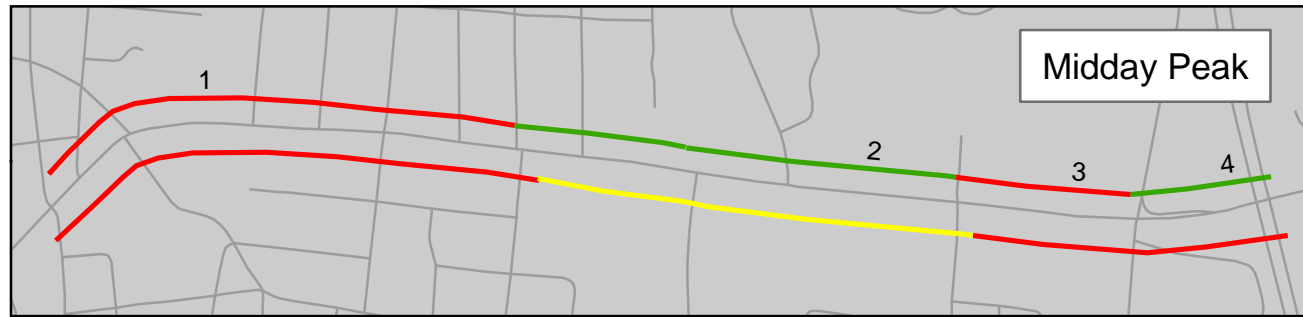


TRAVEL TIME INDEX PROFILES



Section #10 SR 32 Between New Paltz Village Line and SR 299



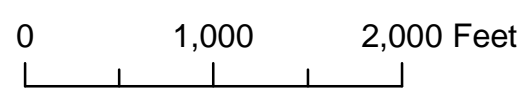


Legend

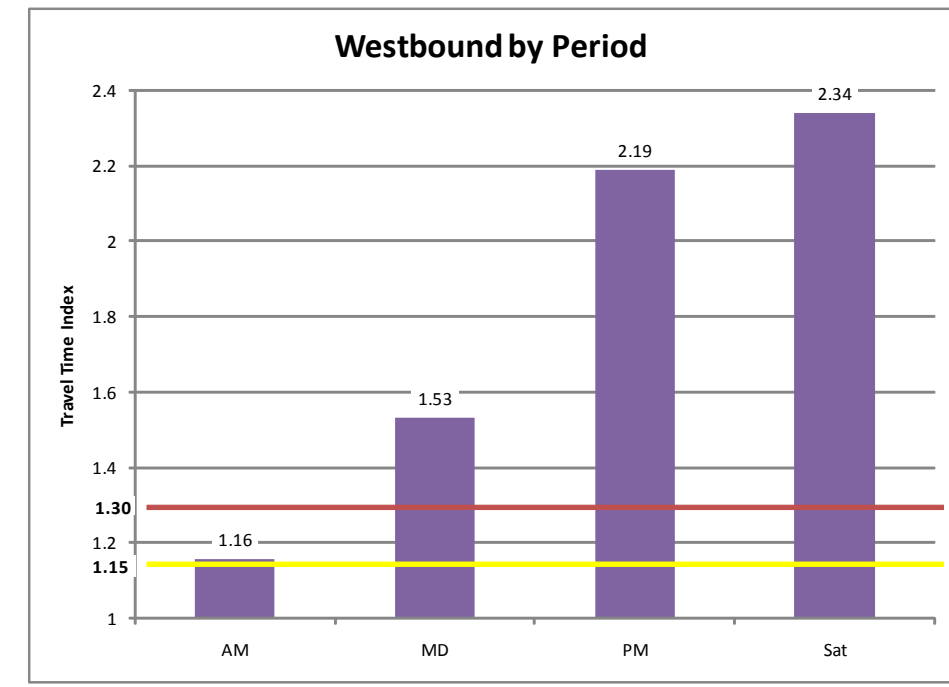
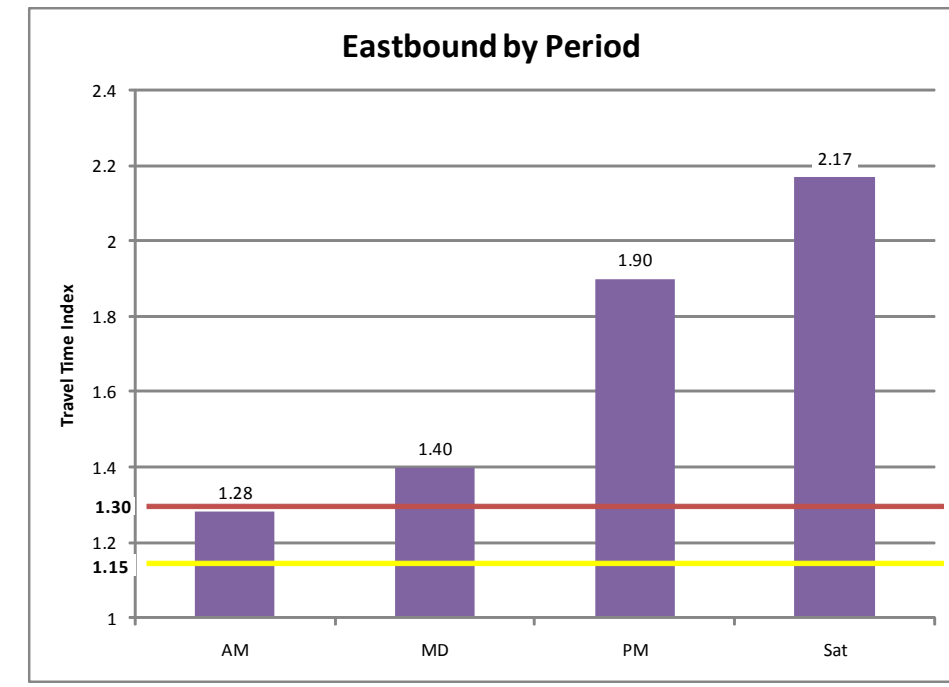
1 Segment Number

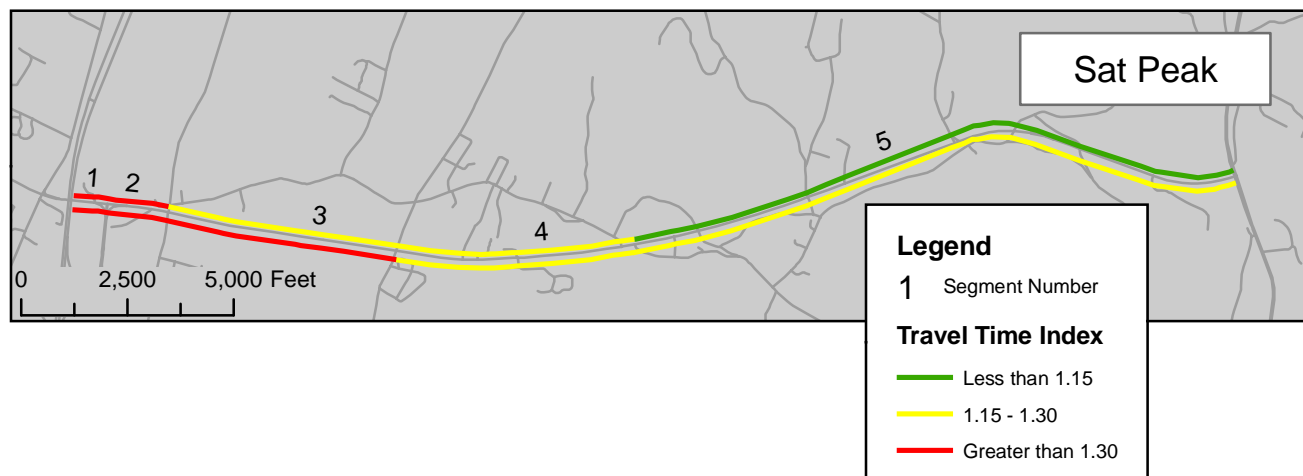
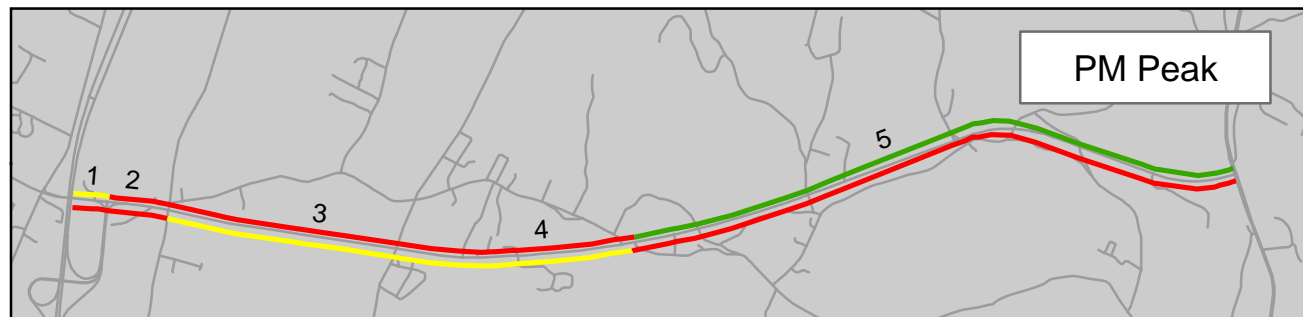
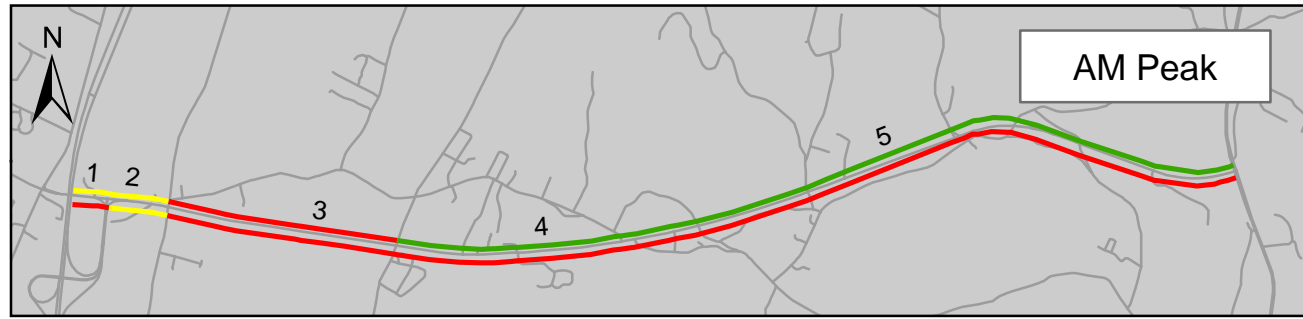
Travel Time Index

- Less than 1.15
- 1.15 - 1.30
- Greater than 1.30

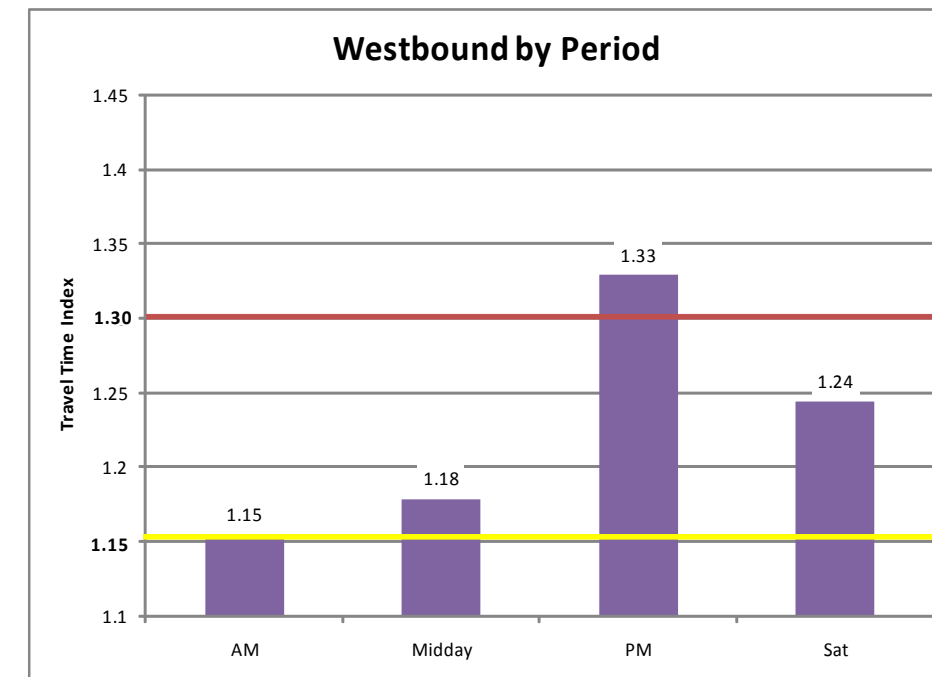
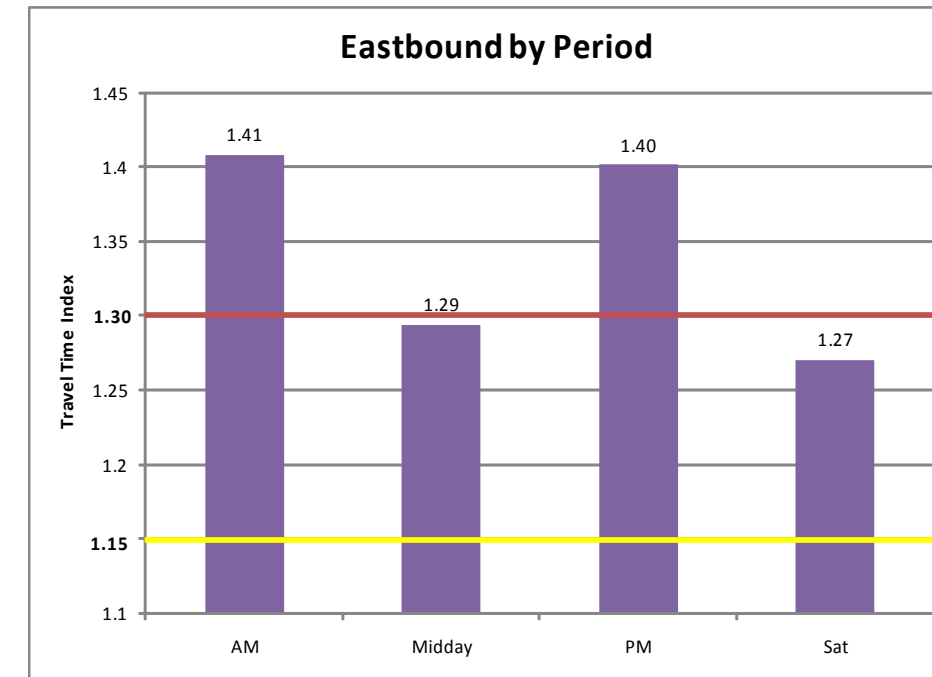


TRAVEL TIME INDEX PROFILES Section #11 SR 299 Between I-87 and SR 32



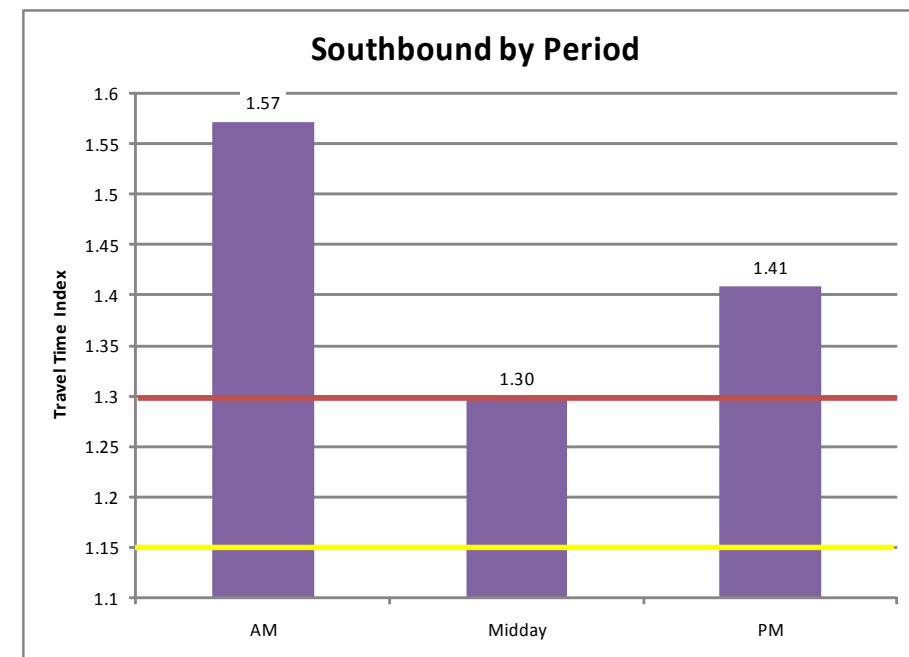
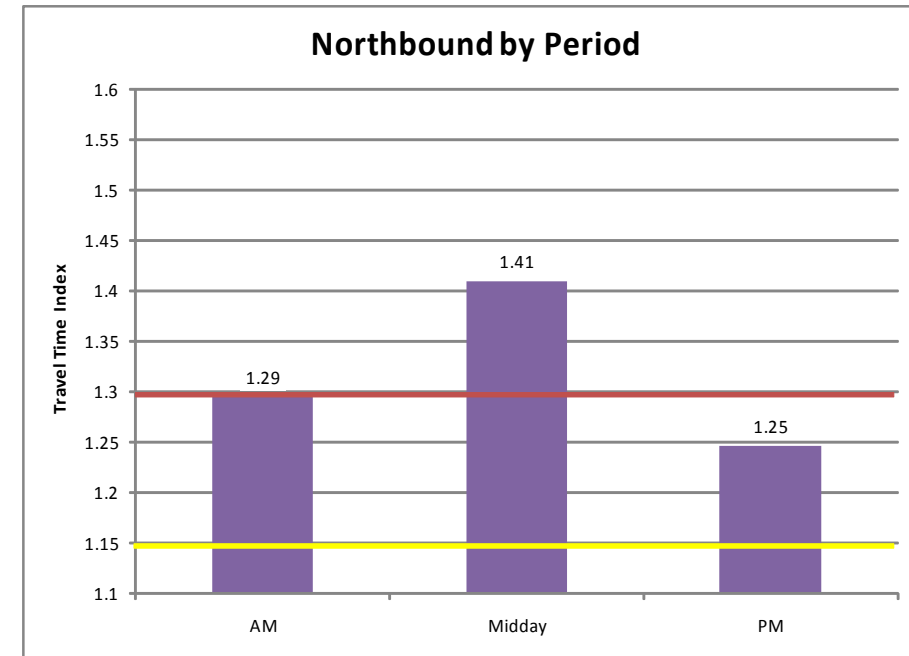
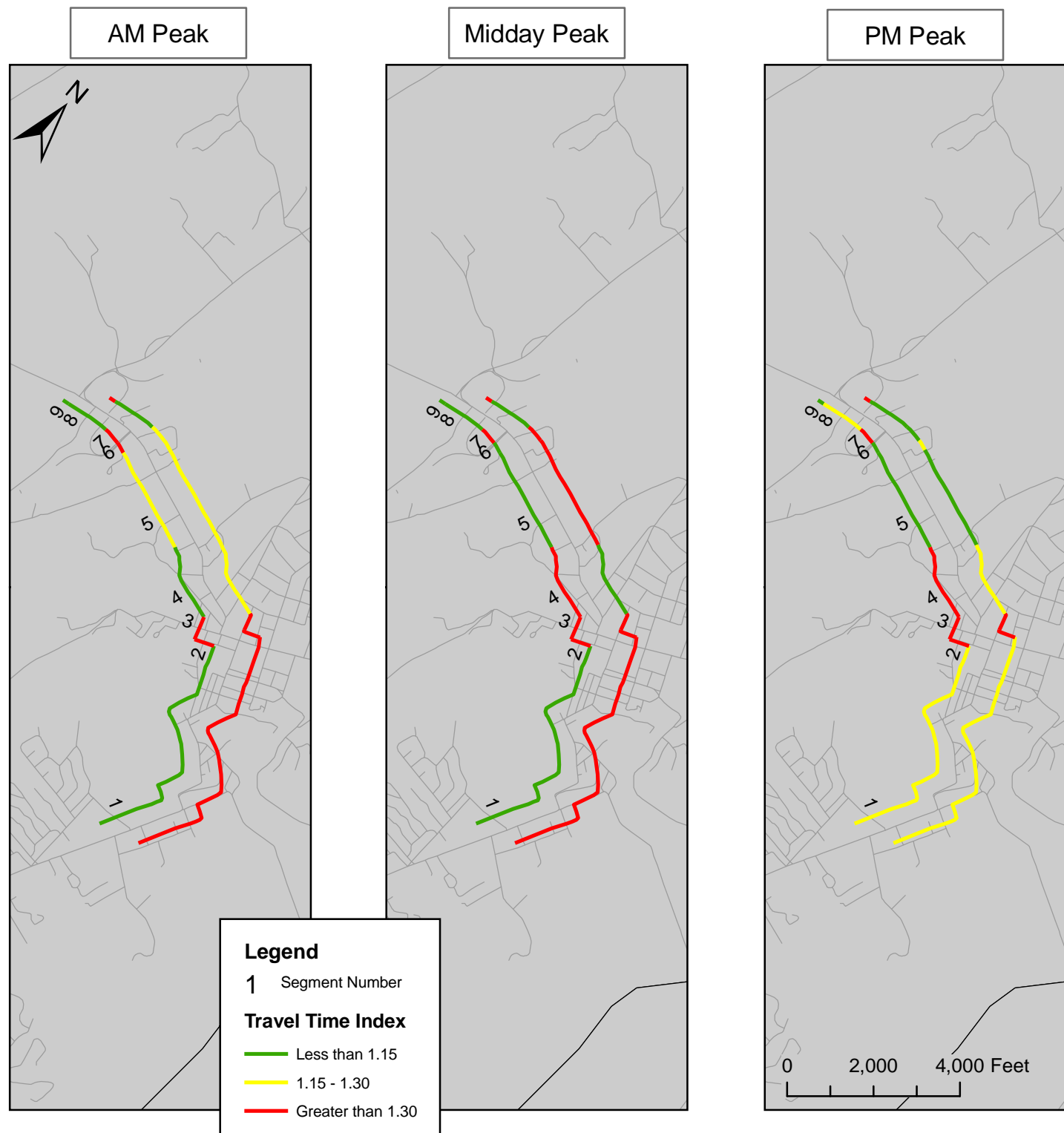


TRAVEL TIME INDEX PROFILES Section #12 SR 299 Between US 9W and I-87



TRAVEL TIME INDEX PROFILES

Section #13 US 9W/SR 32 Between Overbaugh Street and I-87

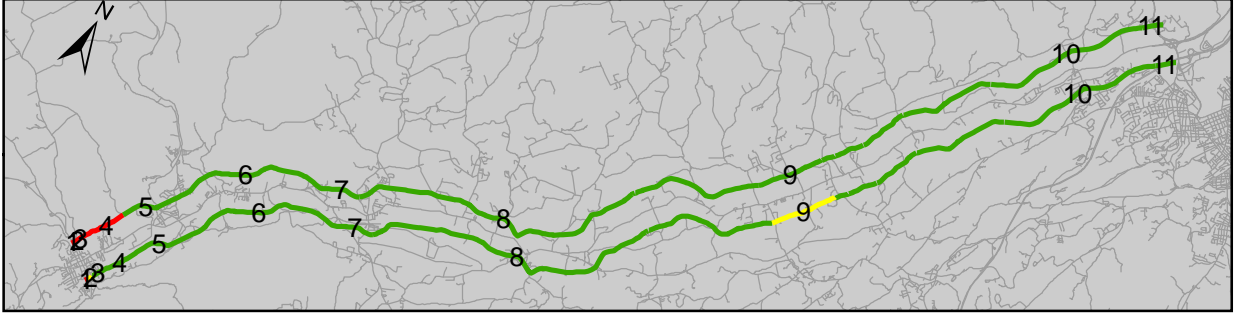


TRAVEL TIME INDEX PROFILES

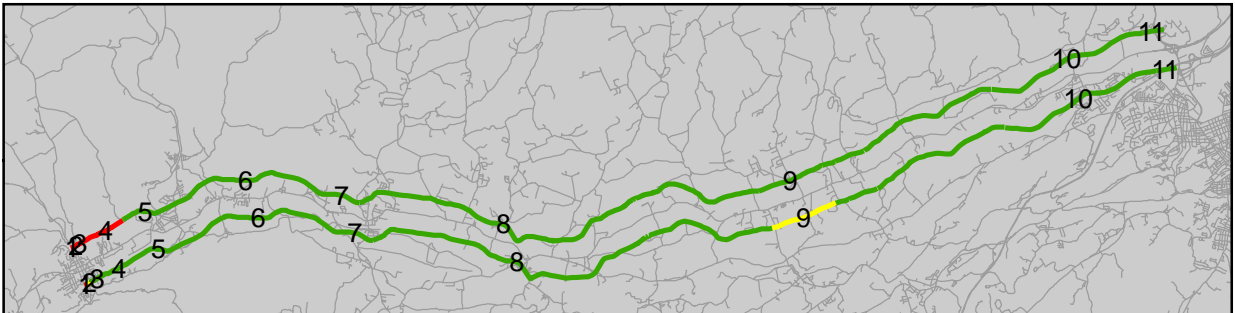
Section #14

US 209 Between SR 28 and the Eastern Village Line

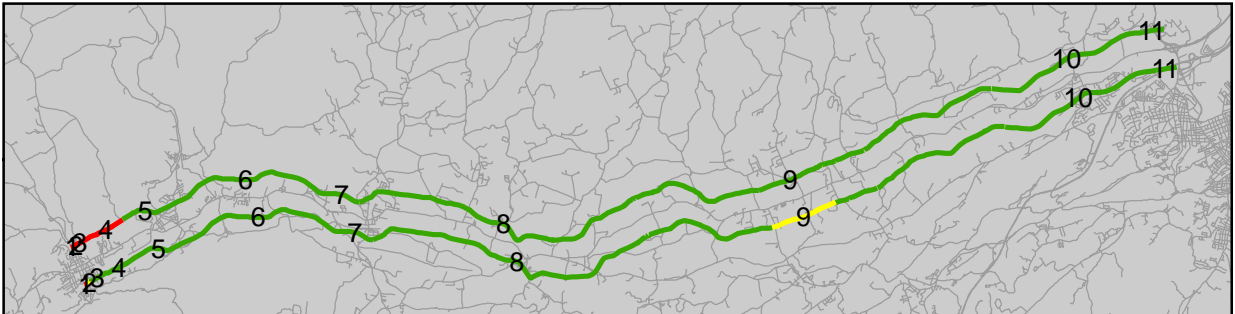
AM Peak



MD Peak



PM Peak



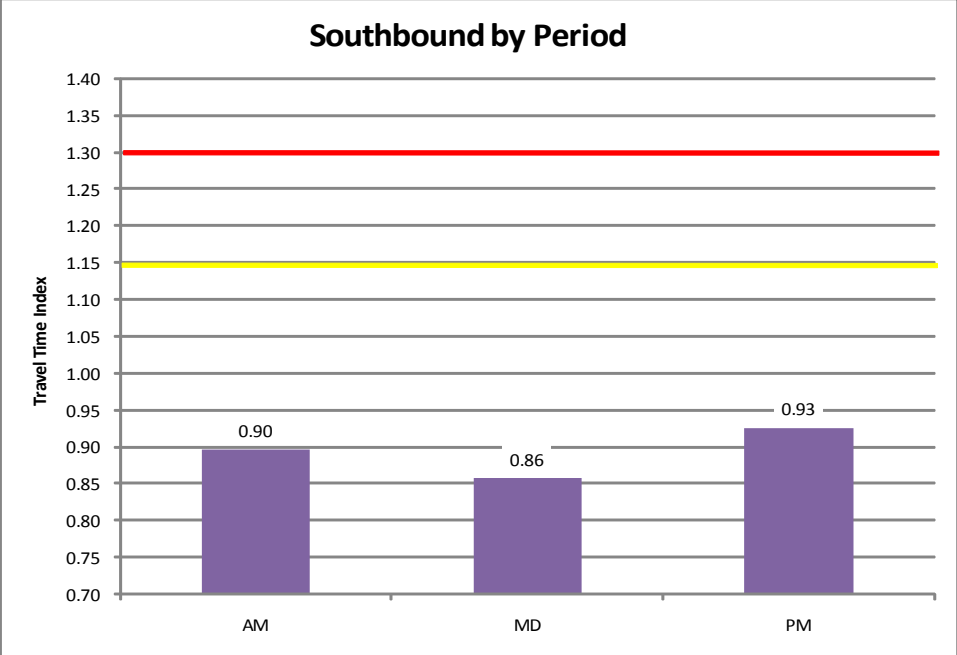
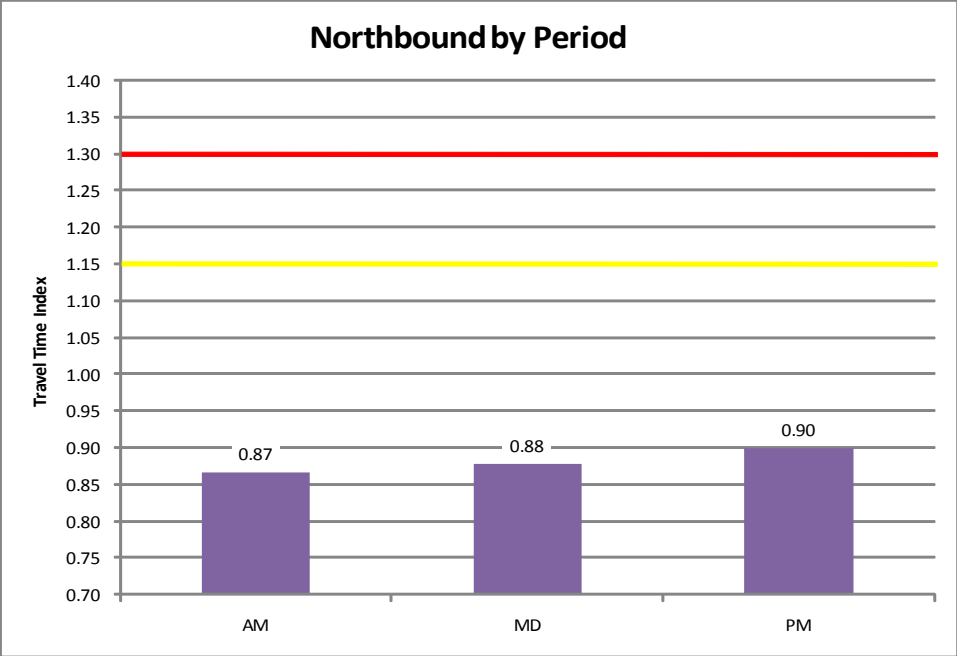
0 25,000 50,000 Feet

Legend

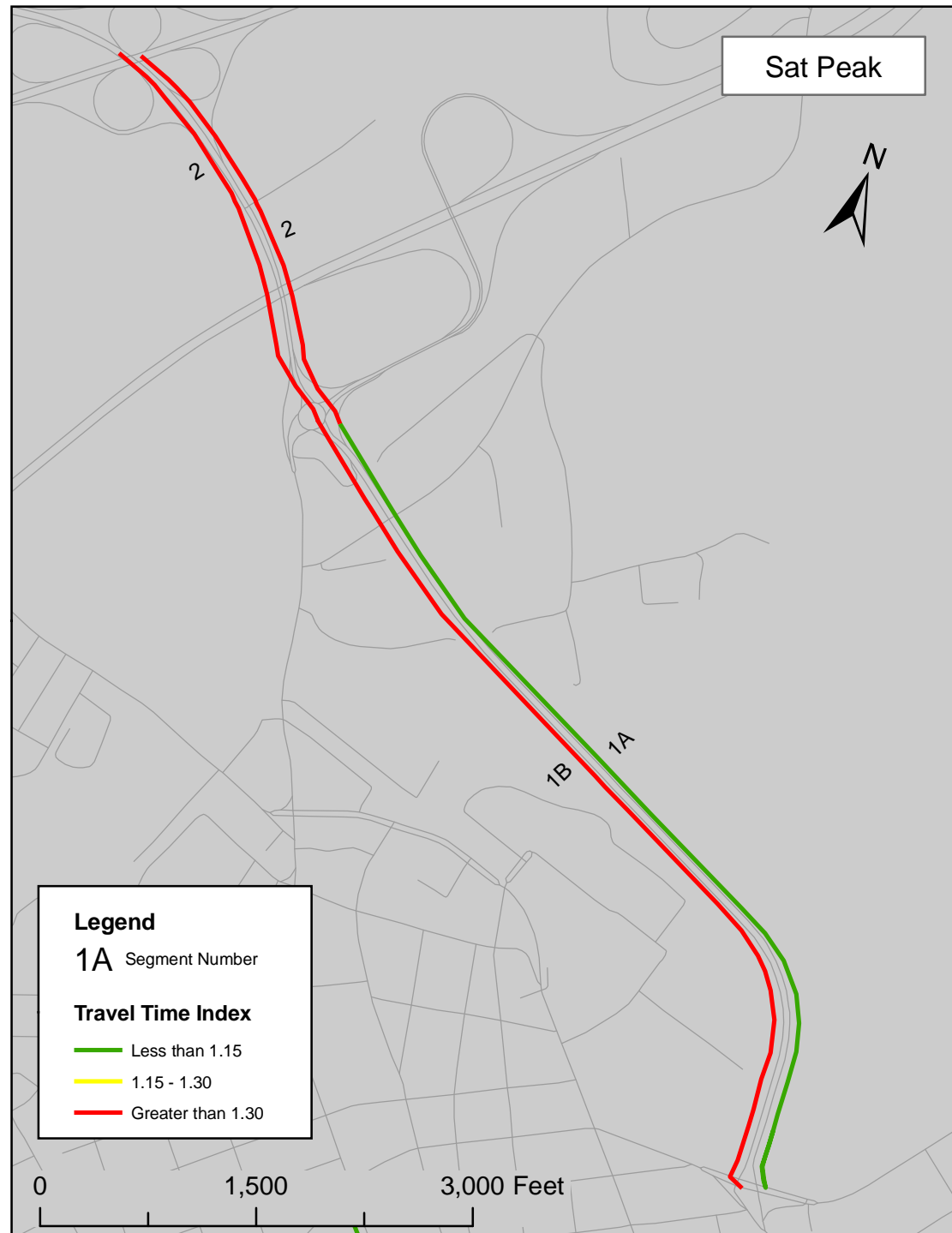
1A Segment Number

Travel Time Index

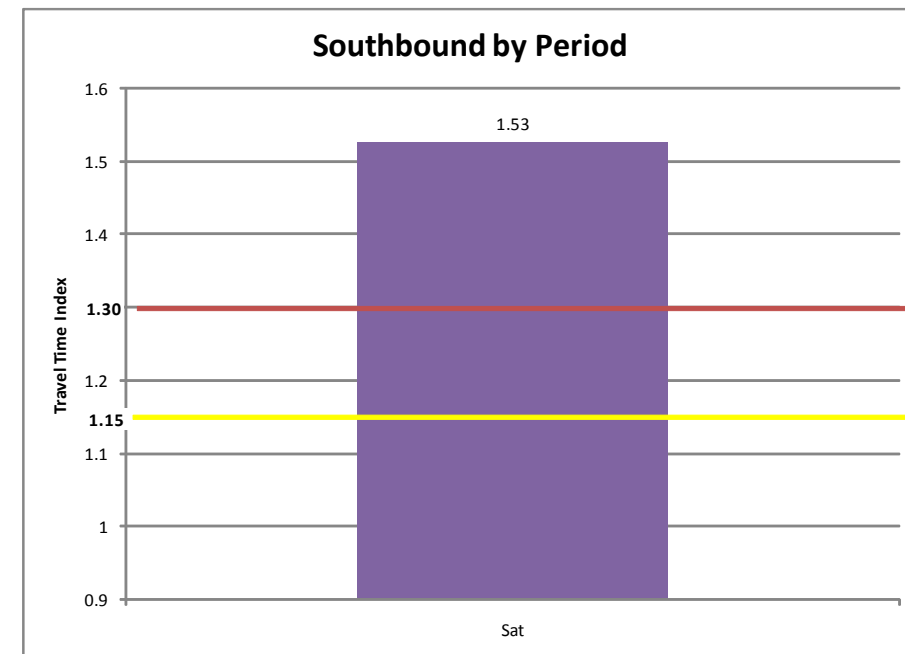
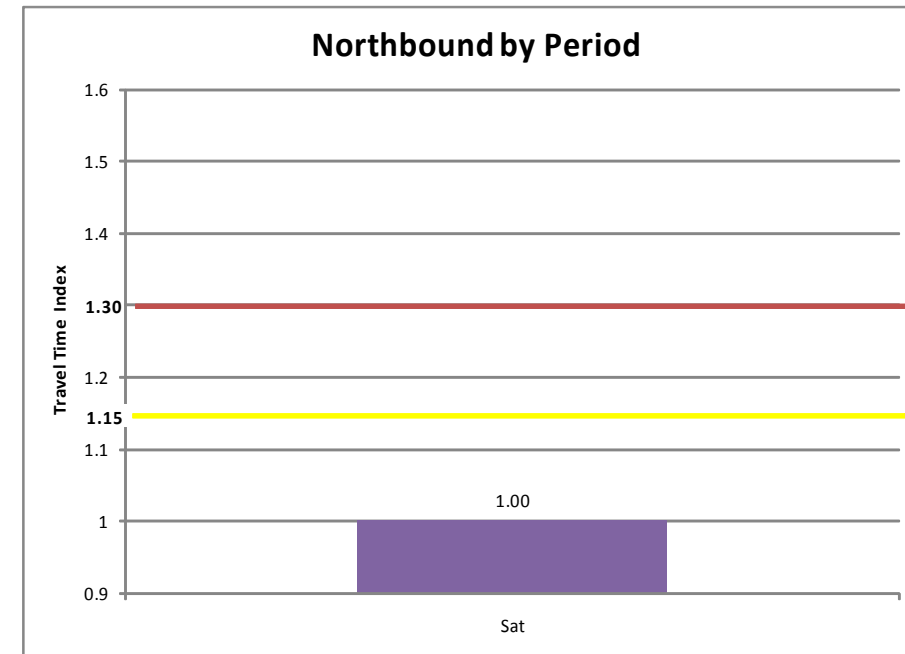
- Less than 1.15
- 1.15 - 1.30
- Greater than 1.30



TRAVEL TIME INDEX PROFILES



Section #15 I-587 Between Albany Ave and US 209



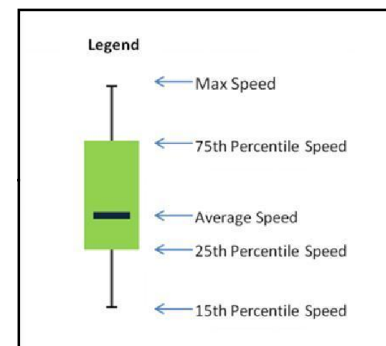
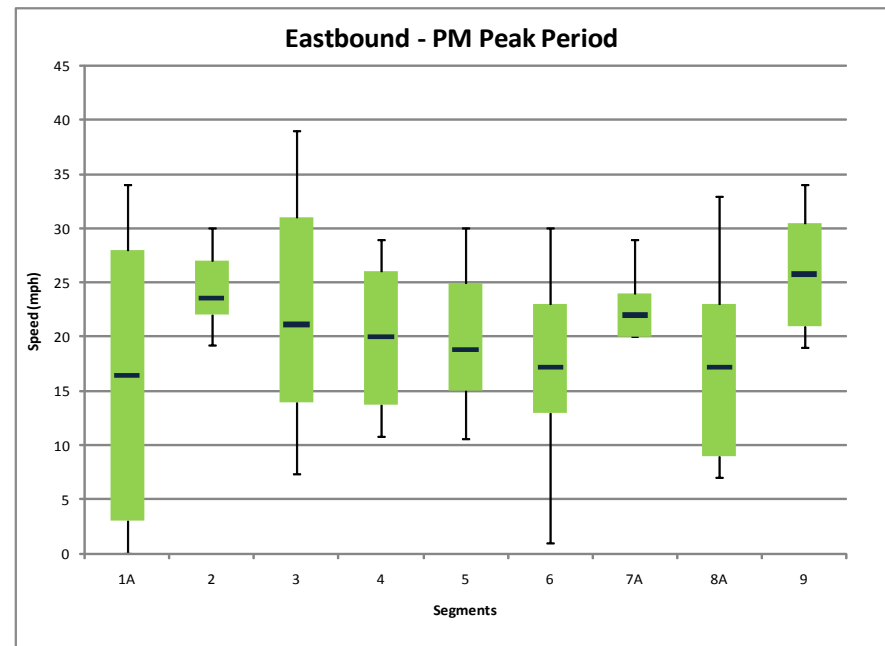
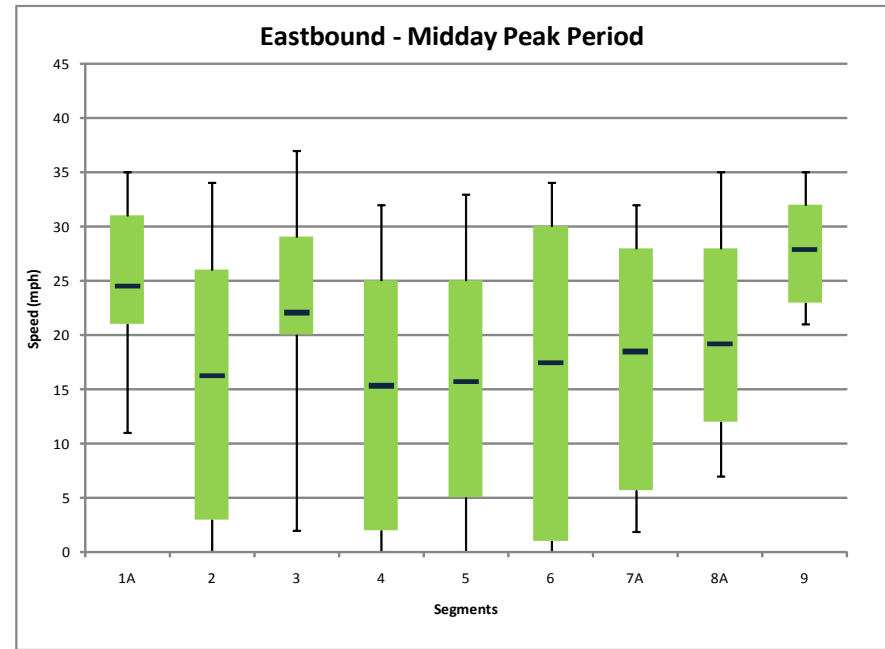
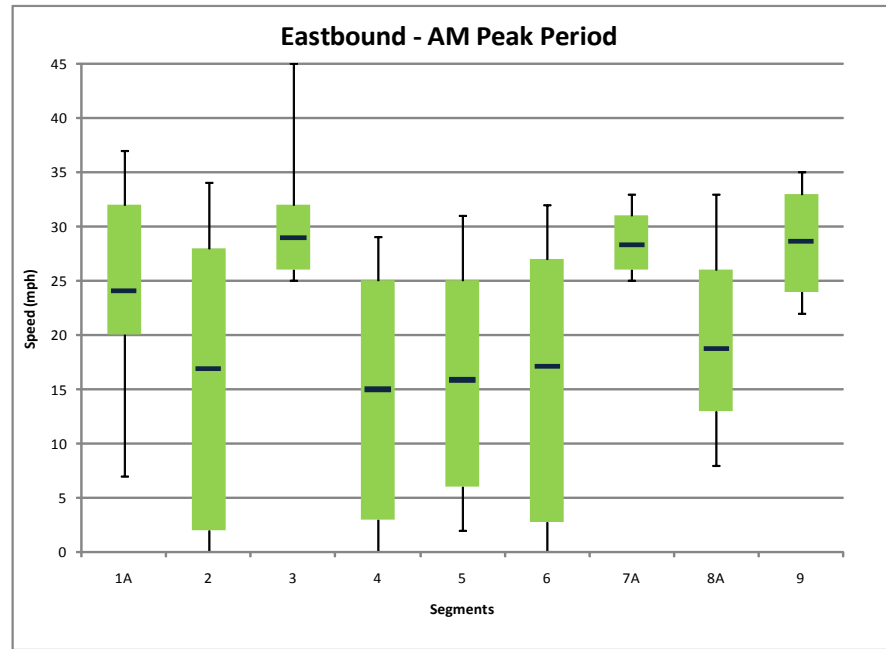
Ulster County

Box-Whisker Speed Plots

BOX-WHISKER SPEED PROFILES

Section #1 Eastbound

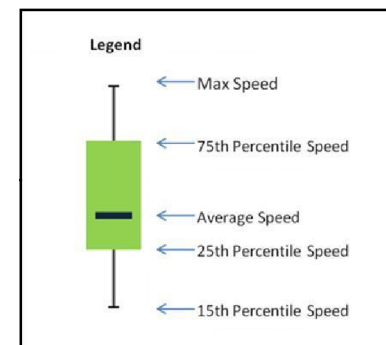
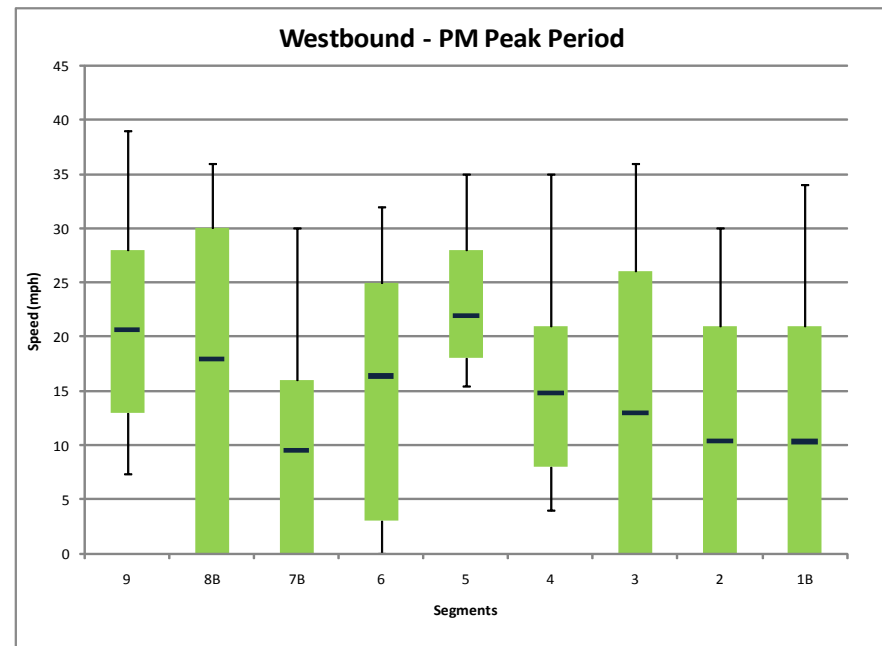
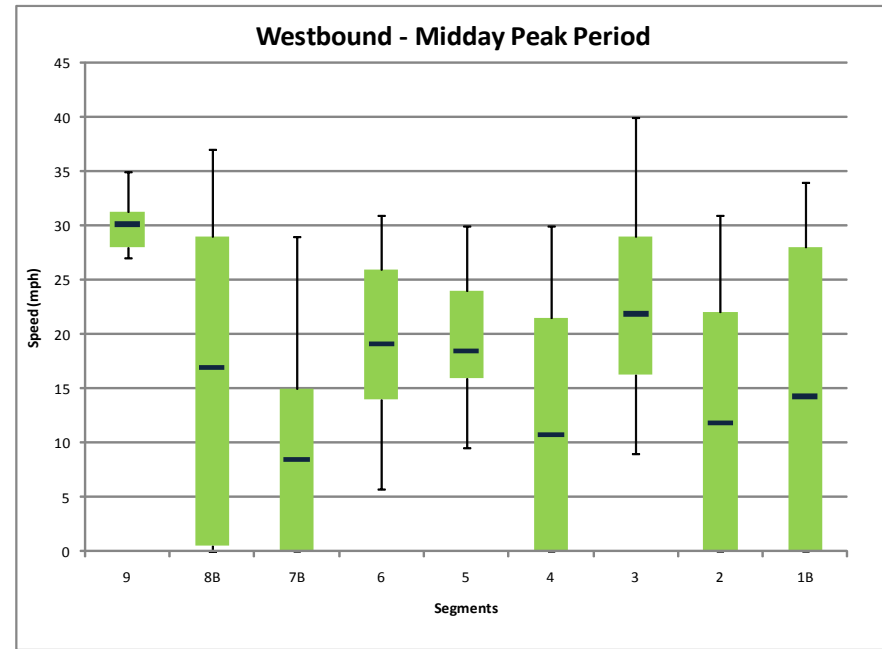
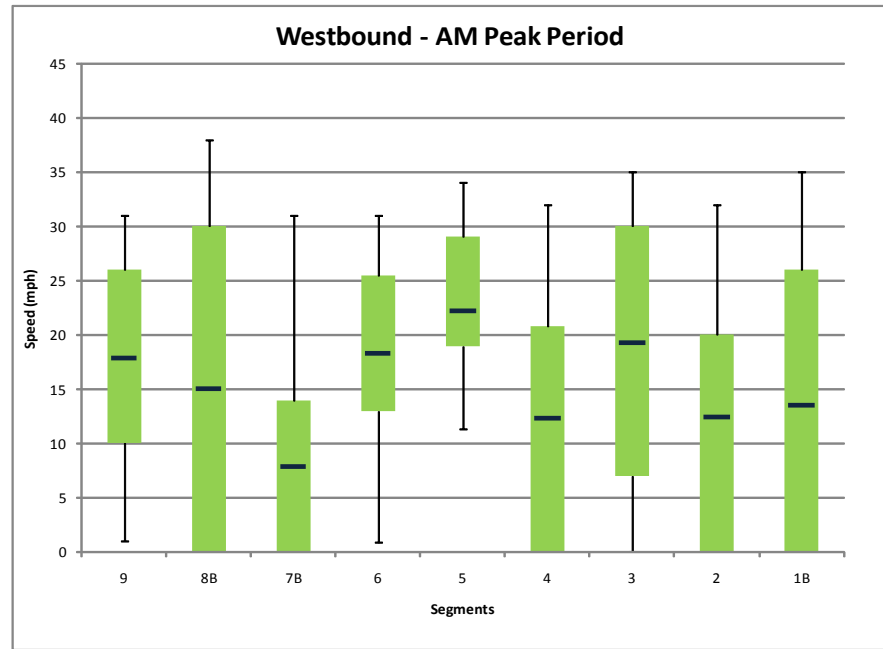
Broadway Between Albany Ave and US 9W



BOX-WHISKER SPEED PROFILES

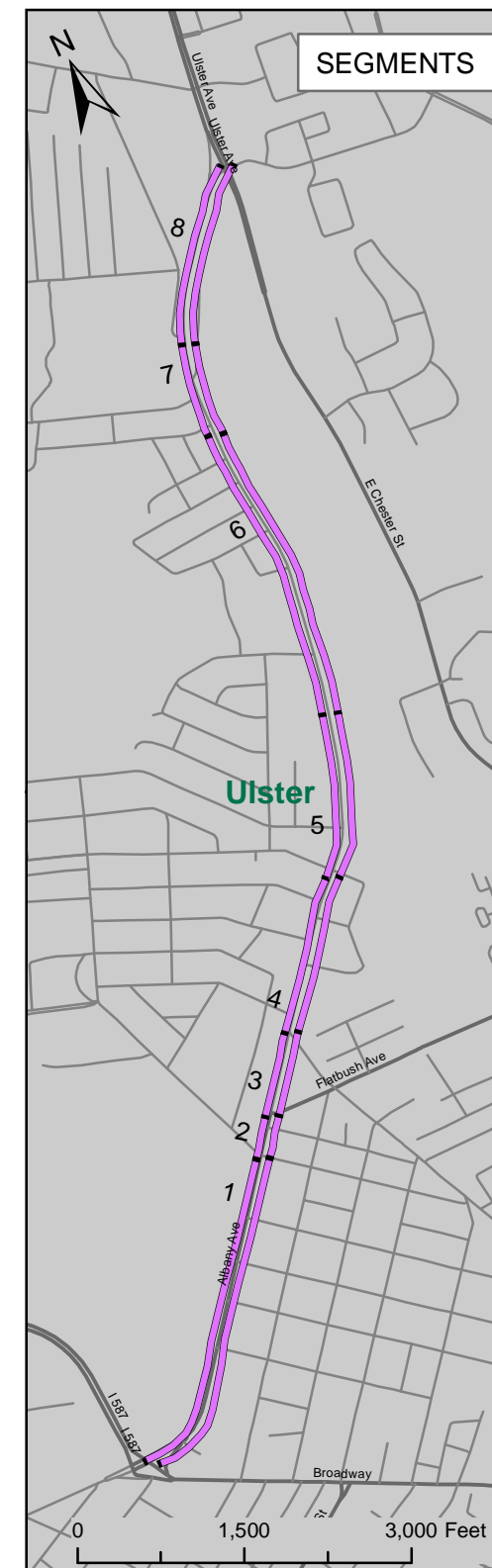
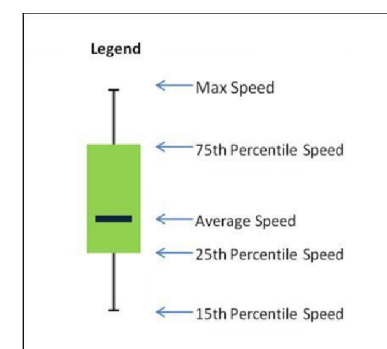
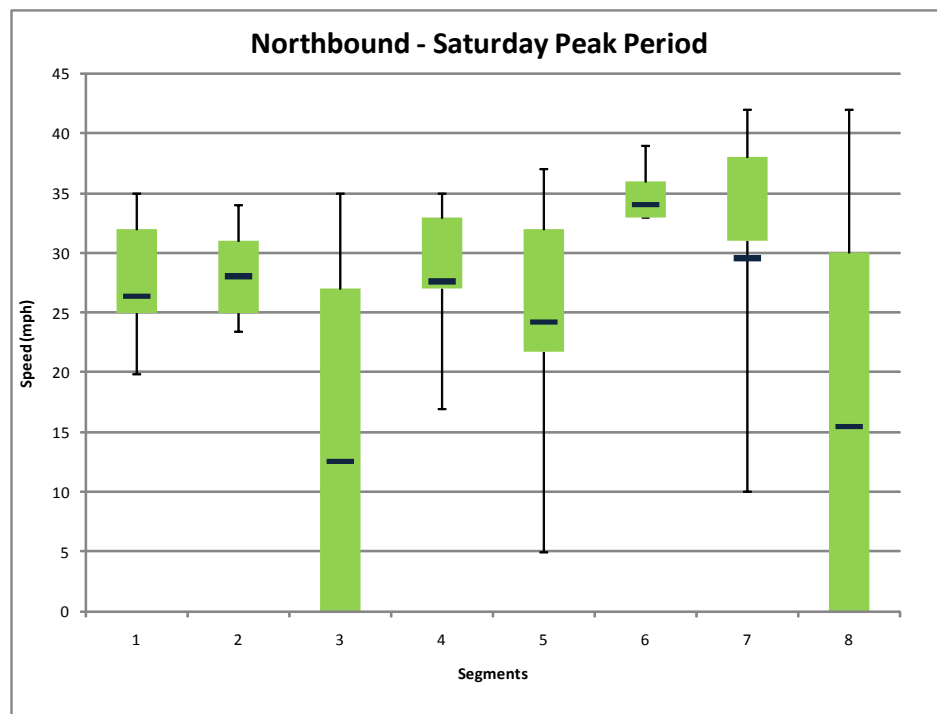
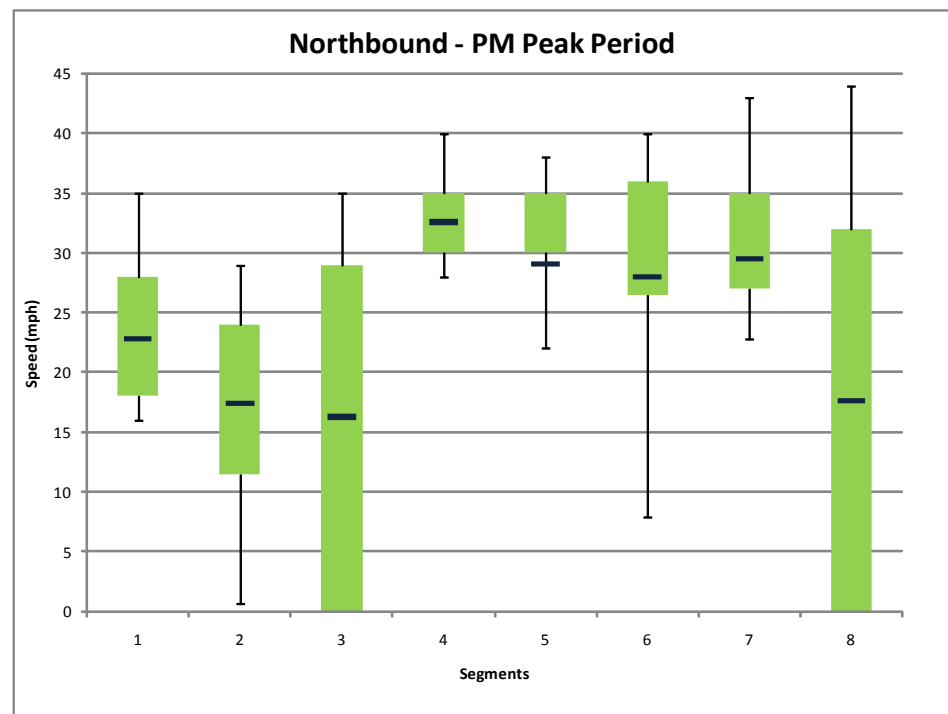
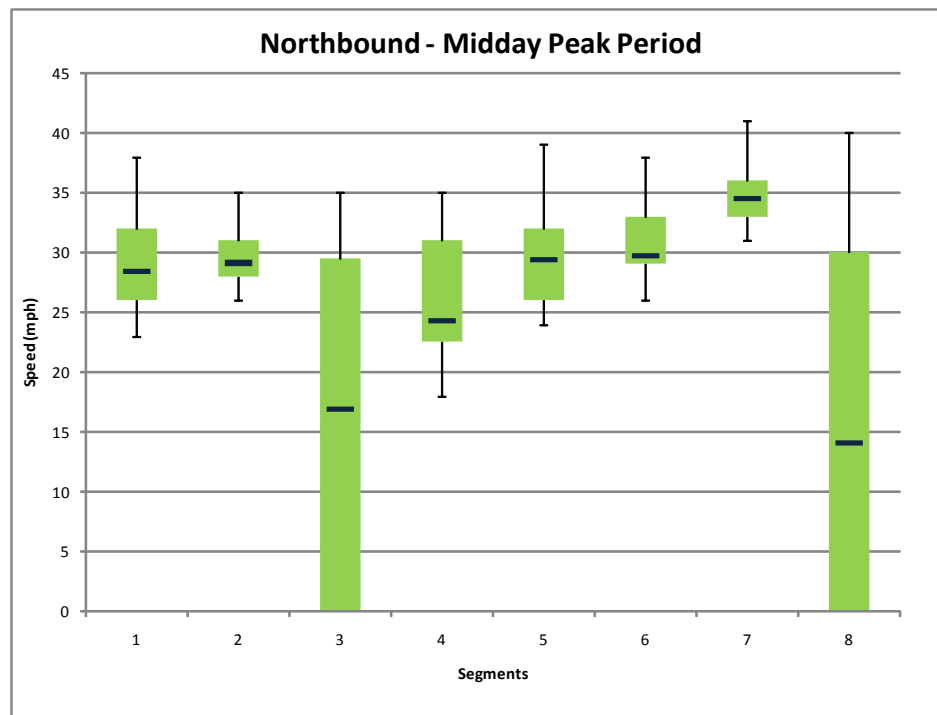
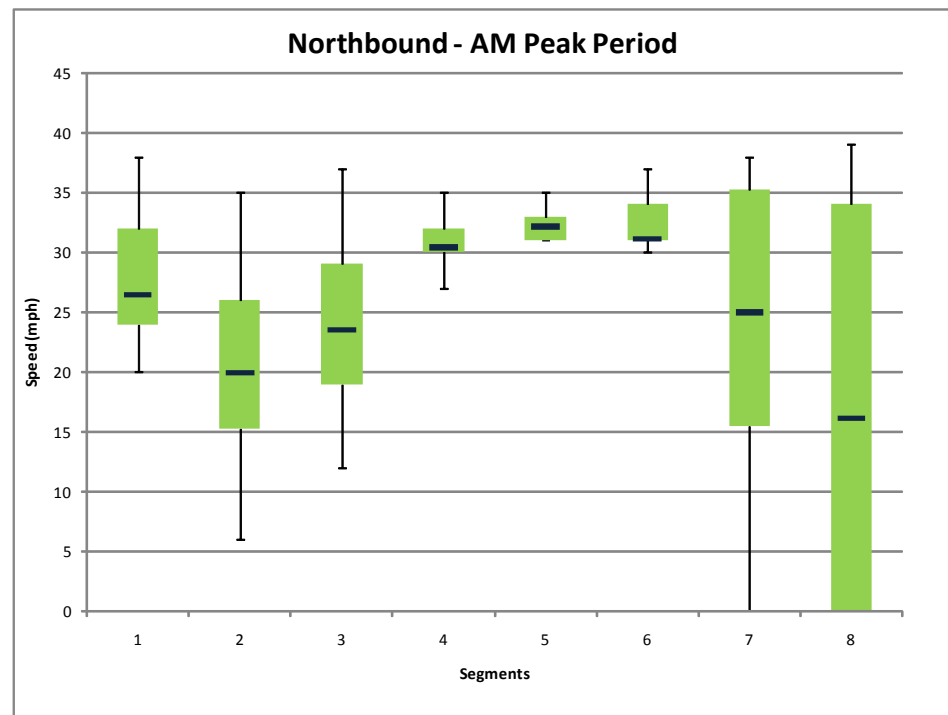
Section #1 Westbound

Broadway Between Albany Ave and US 9W



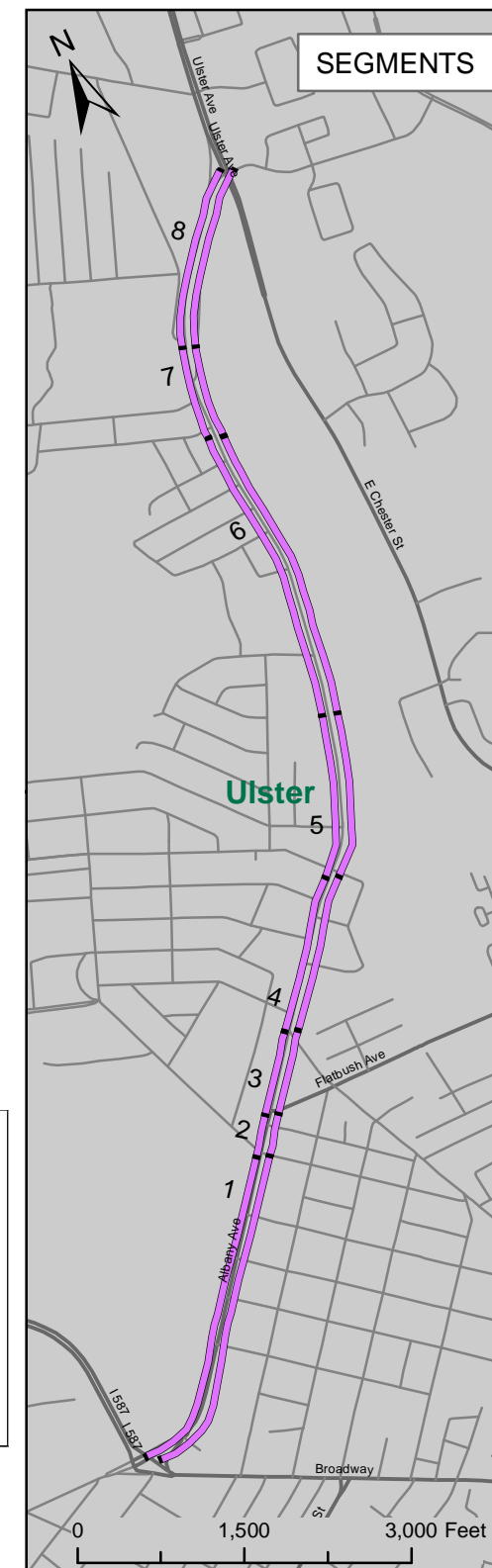
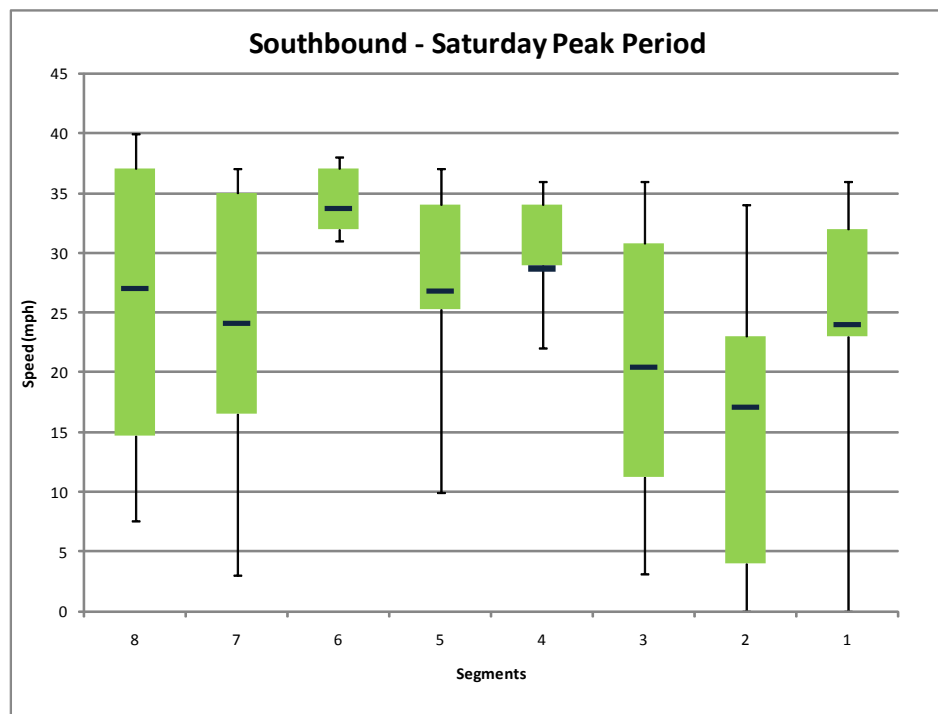
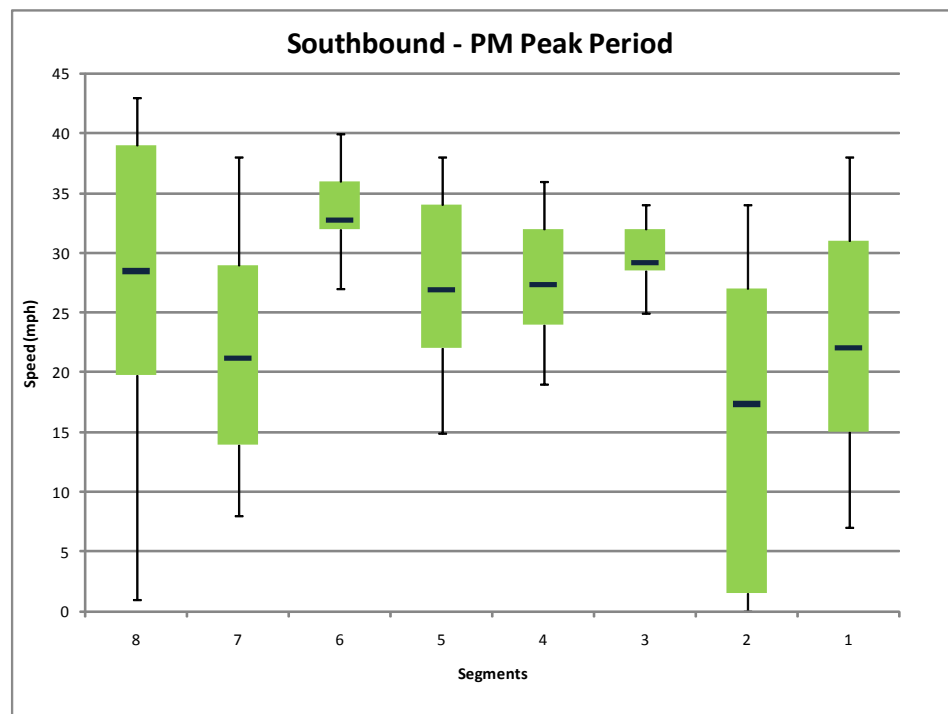
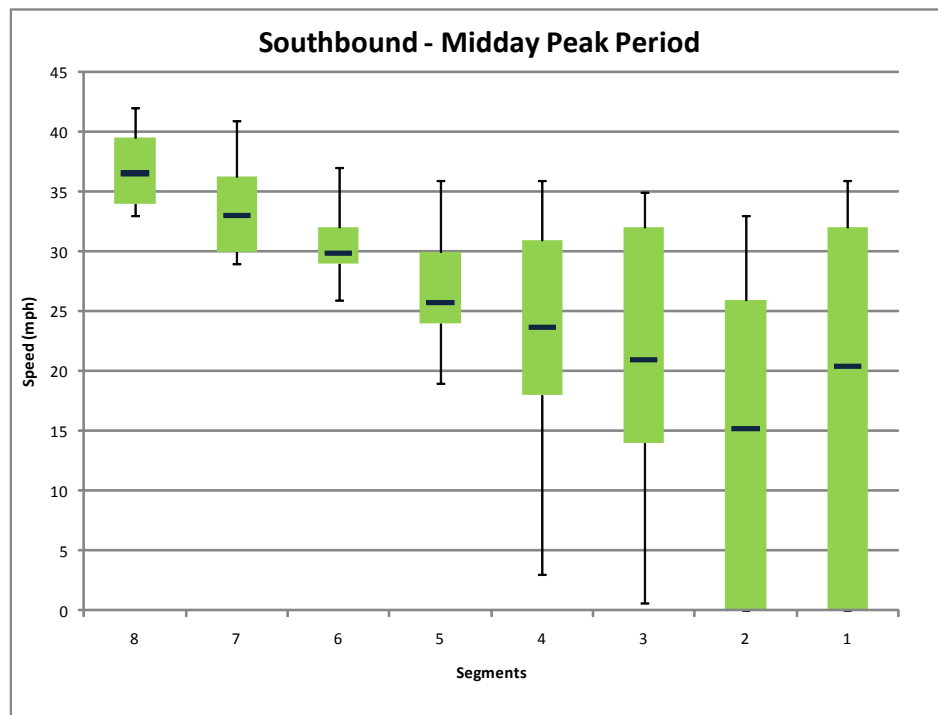
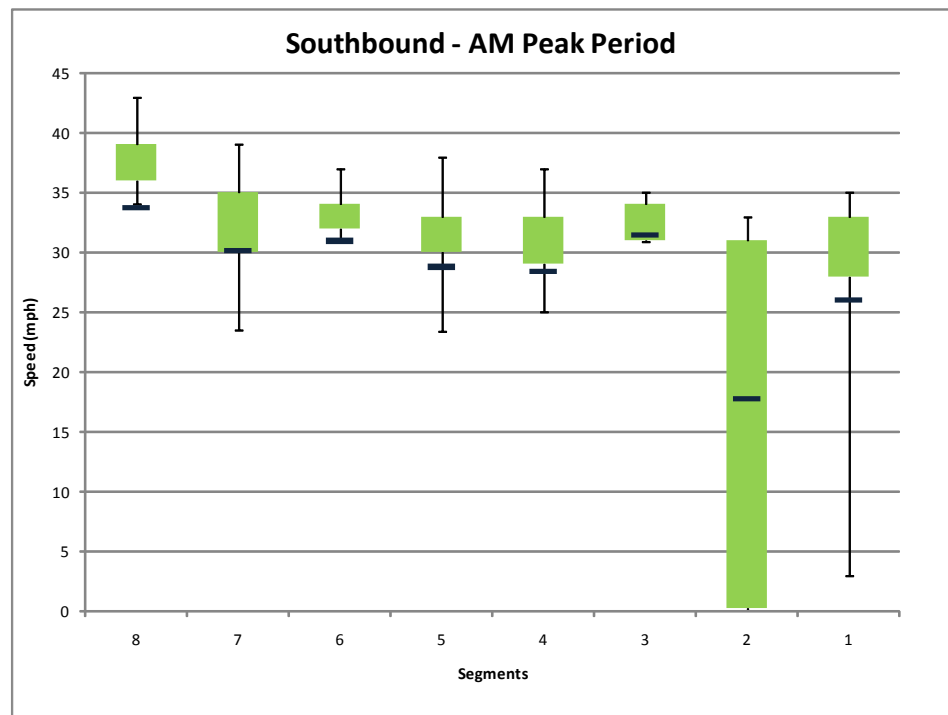
BOX-WHISKER SPEED PROFILES

Section #2 Northbound Albany Ave/Ulster Ave Between Broadway and US 9W



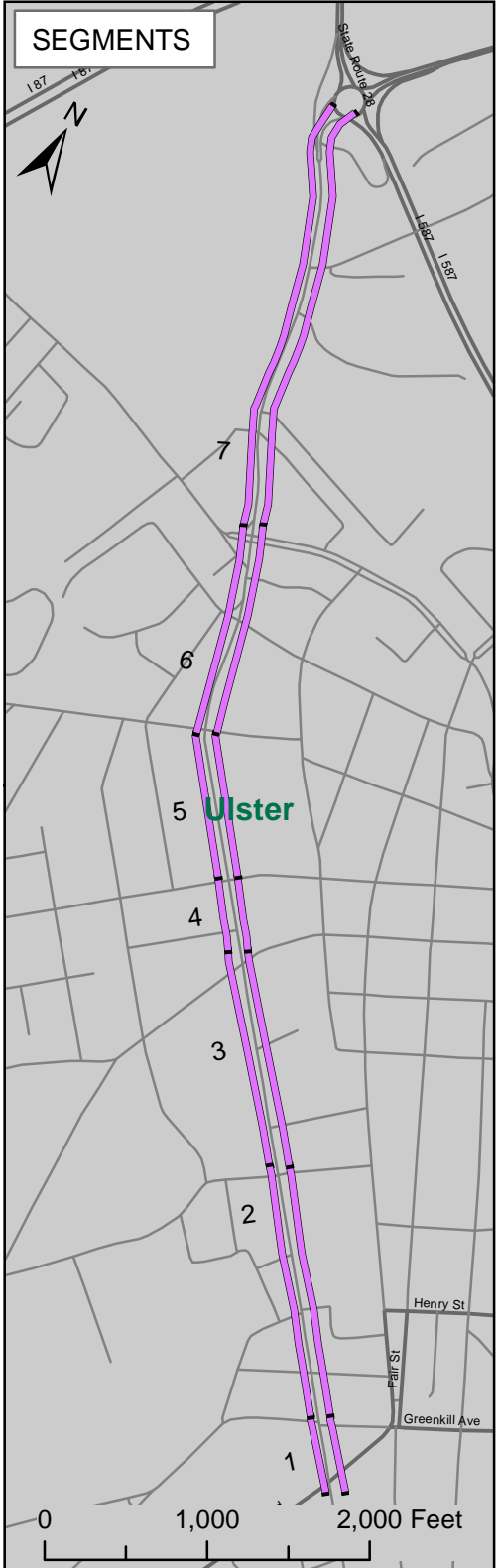
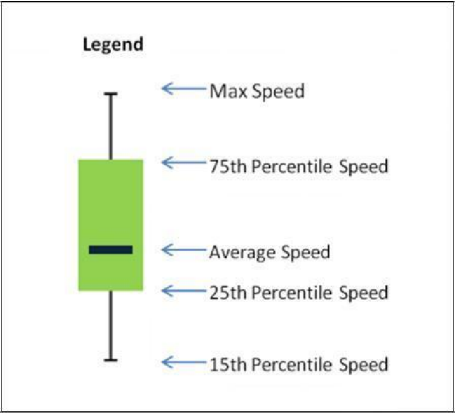
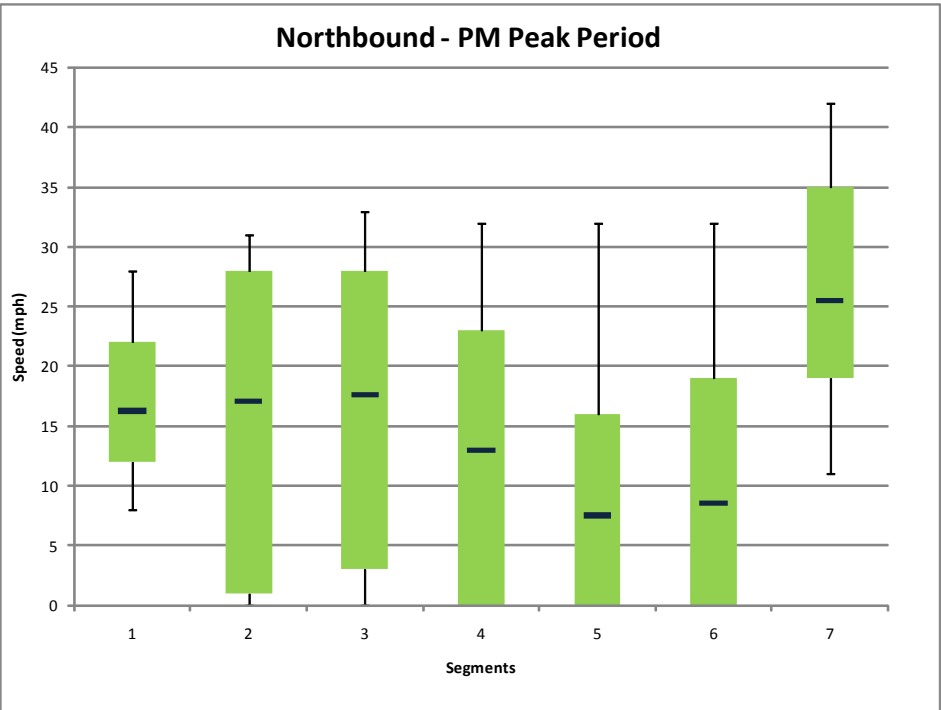
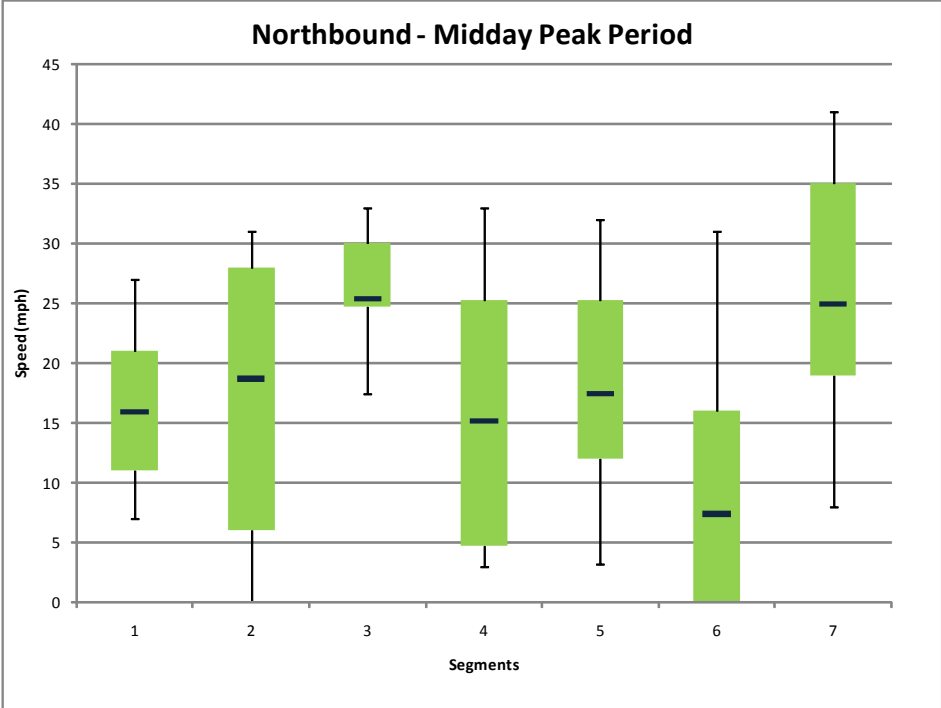
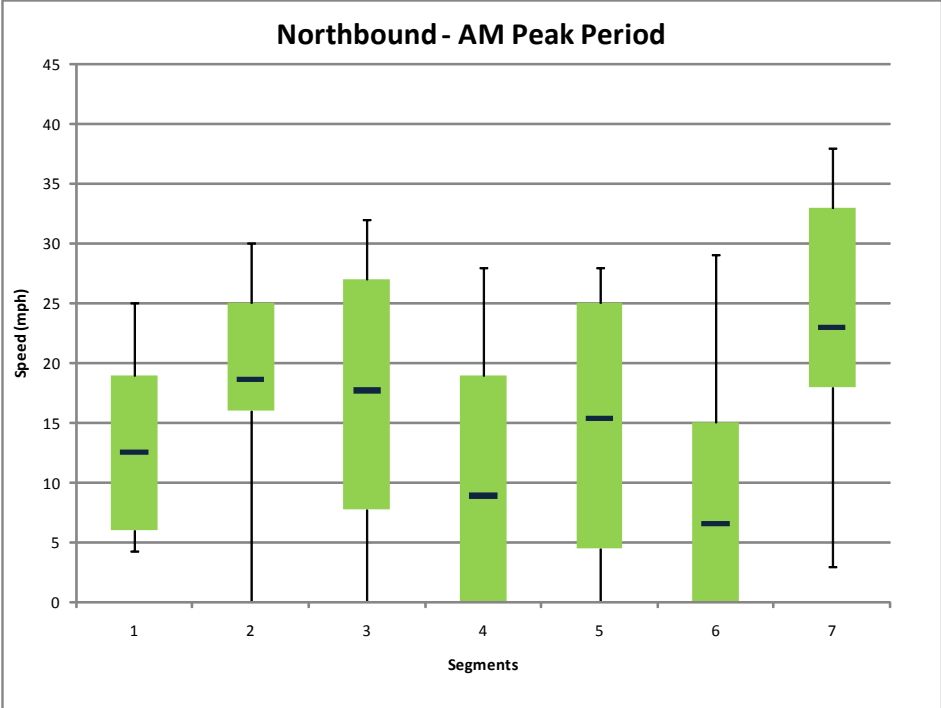
BOX-WHISKER SPEED PROFILES

Section #2 Southbound Albany Ave/Ulster Ave Between Broadway and US 9W



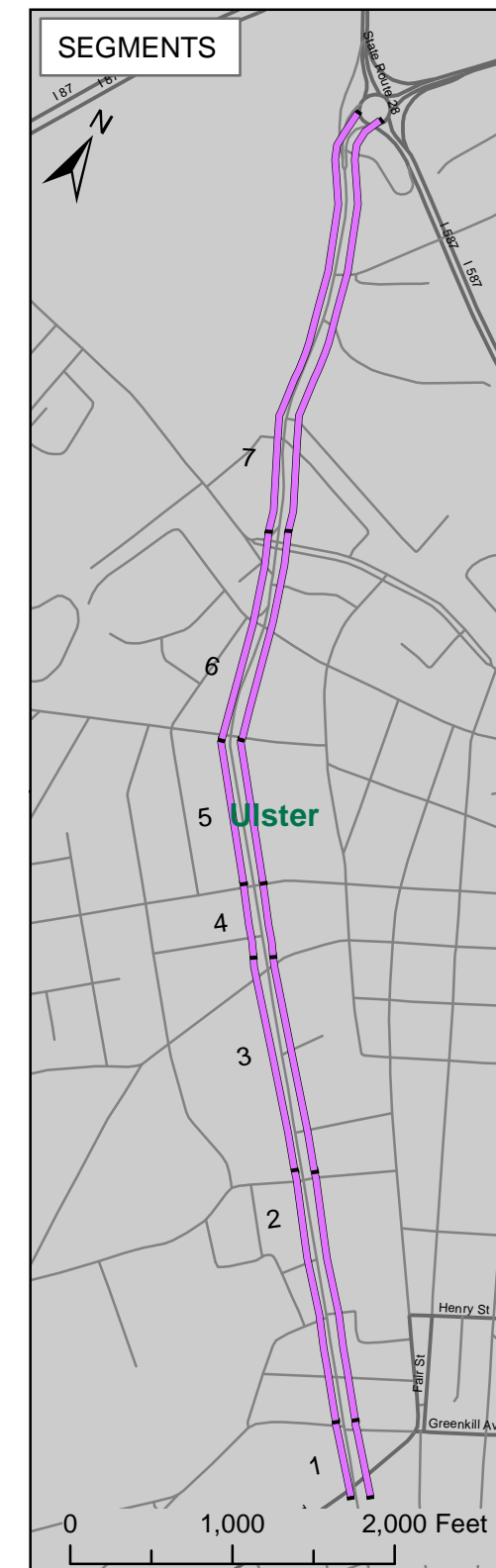
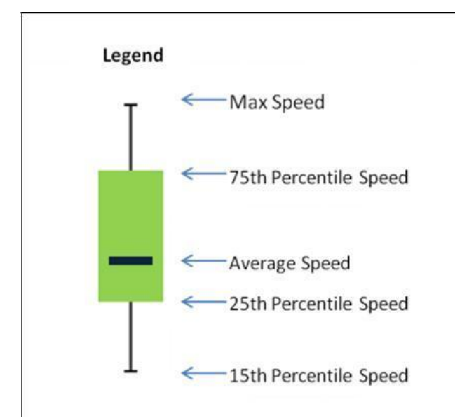
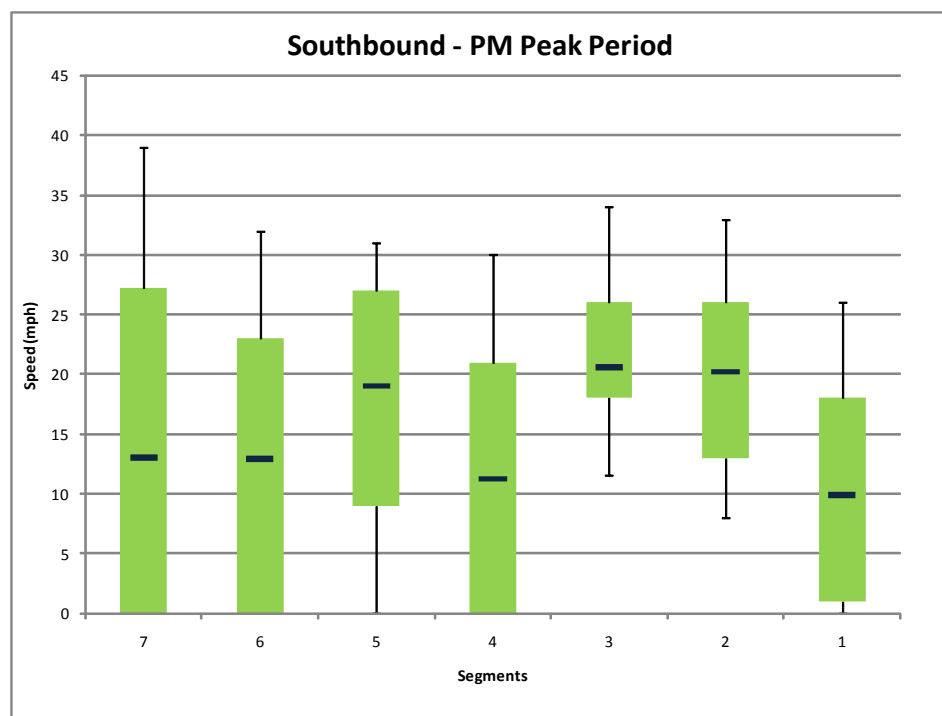
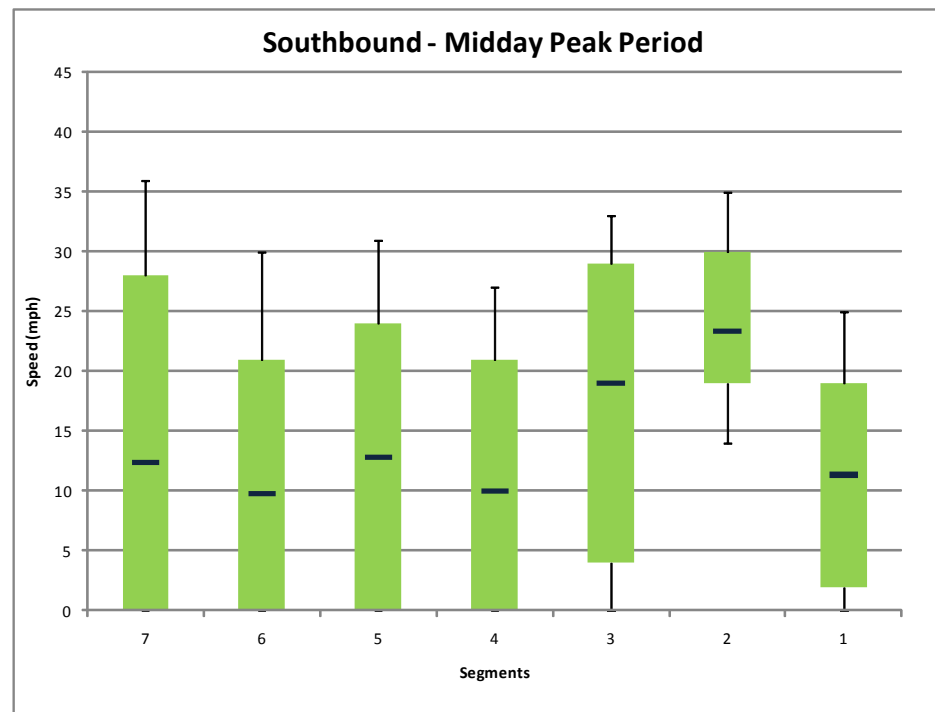
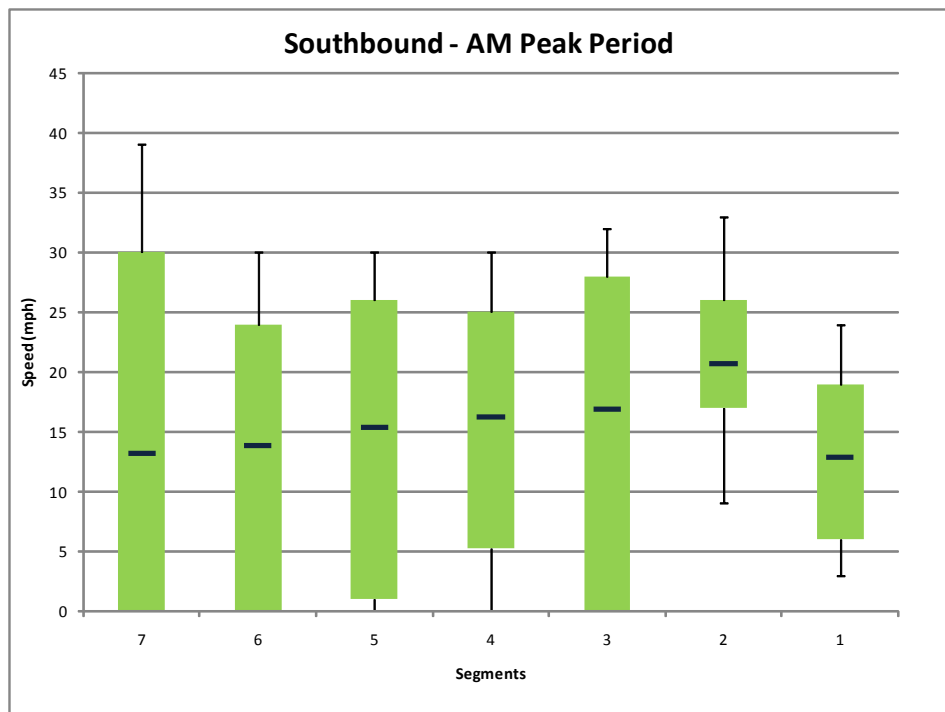
BOX-WHISKER SPEED PROFILES

Section #3 Northbound Washington Ave Between Route 32 and I-587



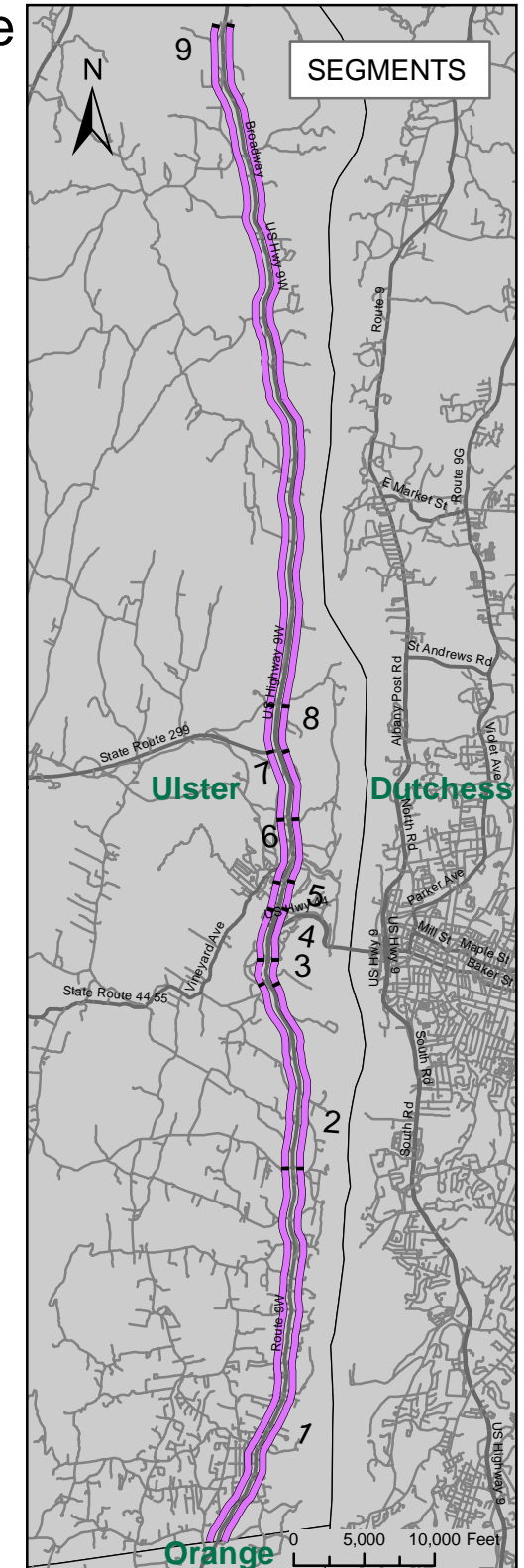
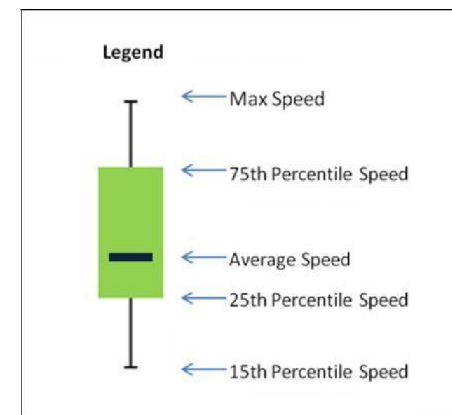
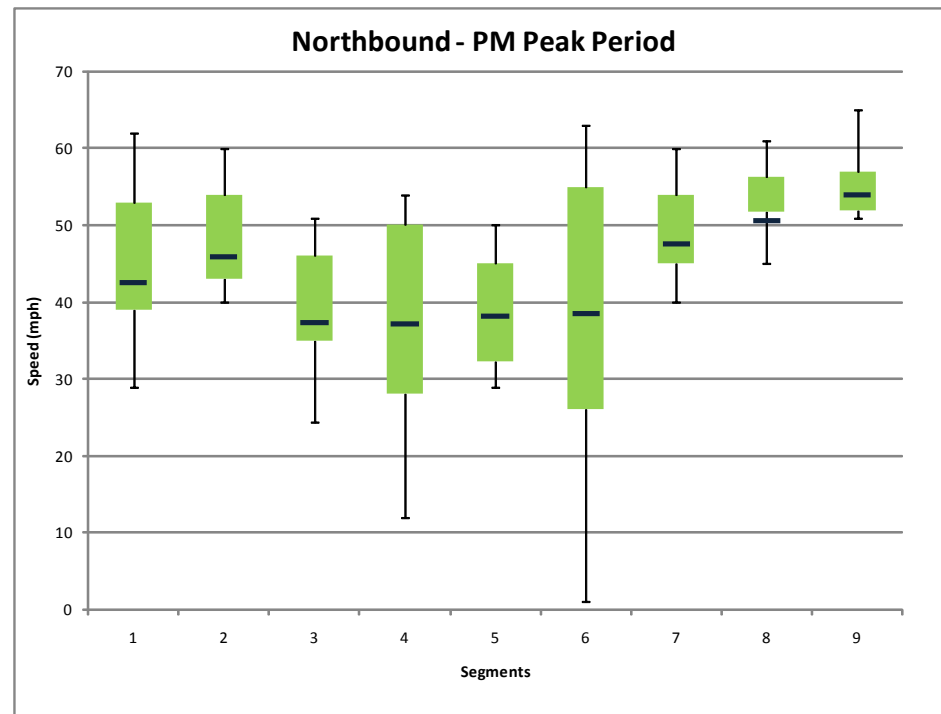
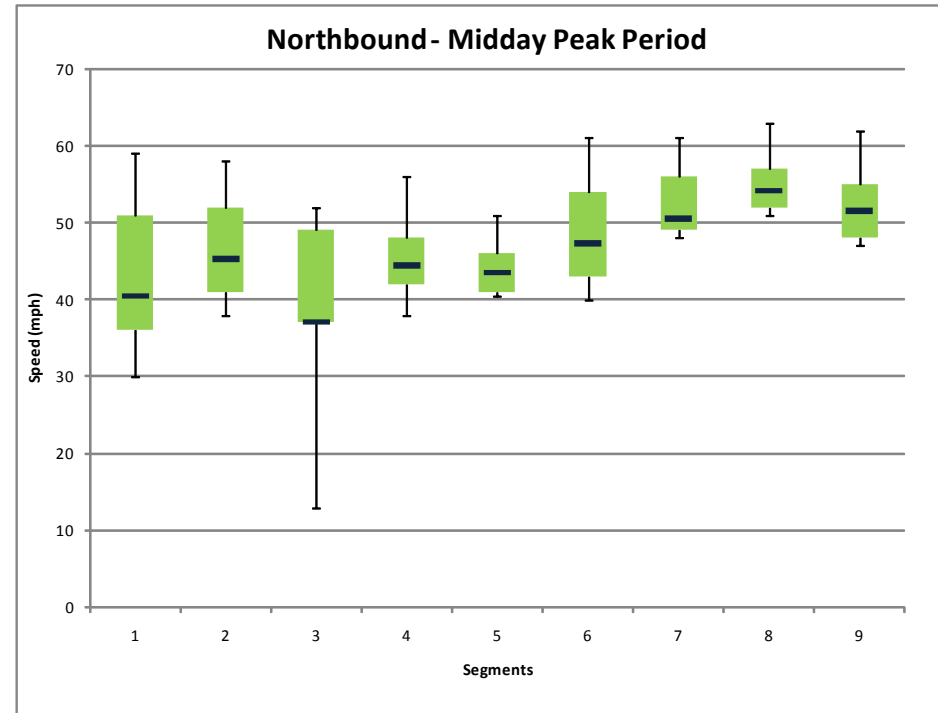
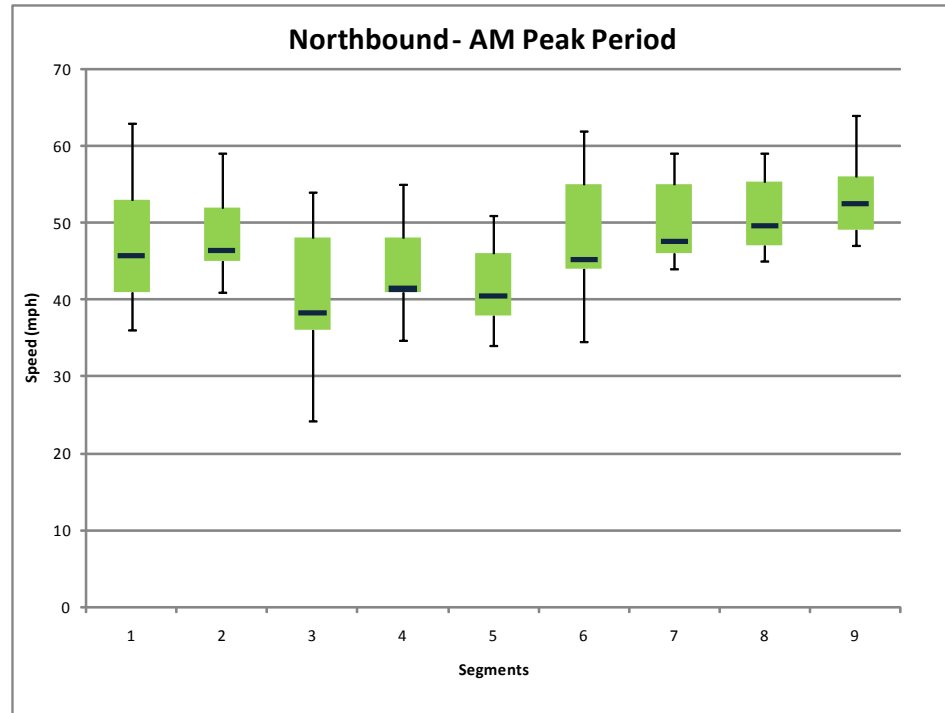
BOX-WHISKER SPEED PROFILES

Section #3 Southbound Washington Ave Between Route 32 and I-587



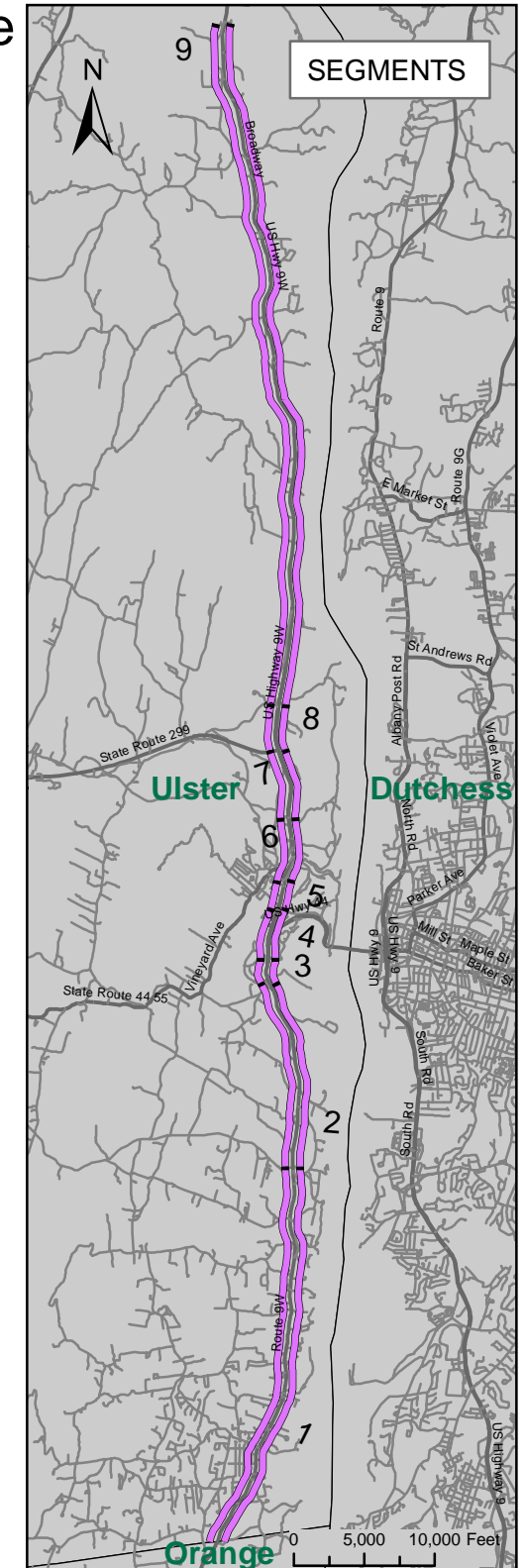
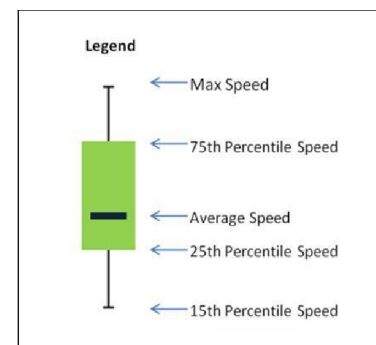
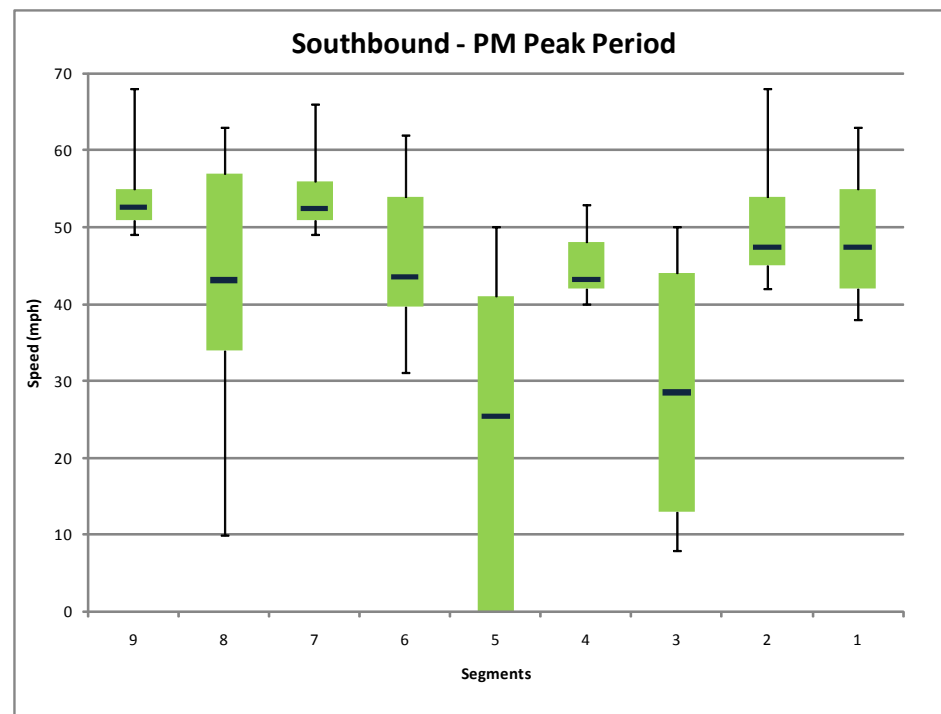
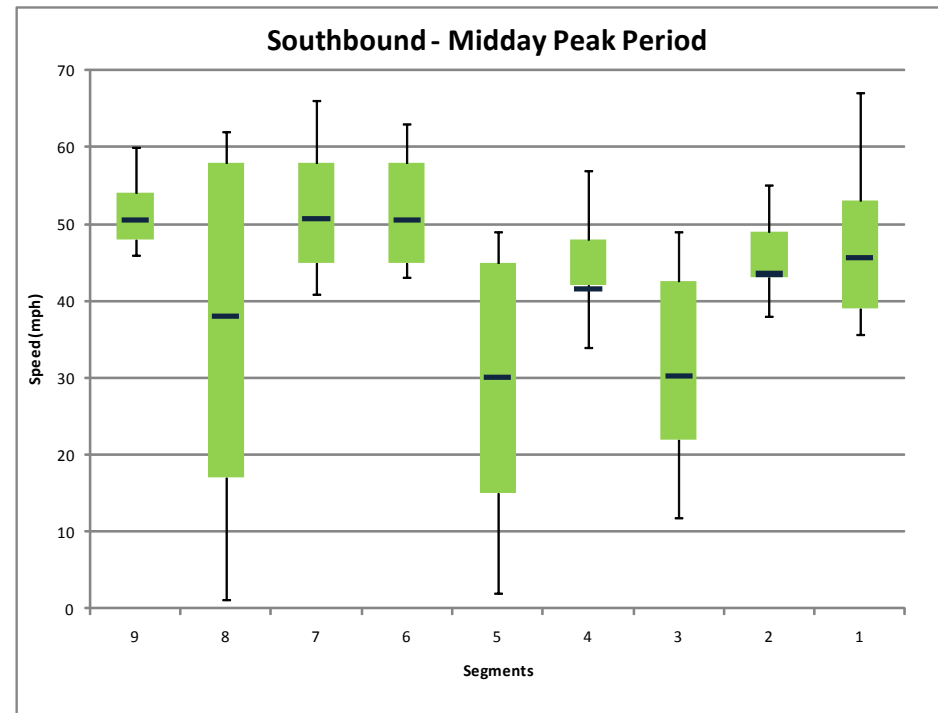
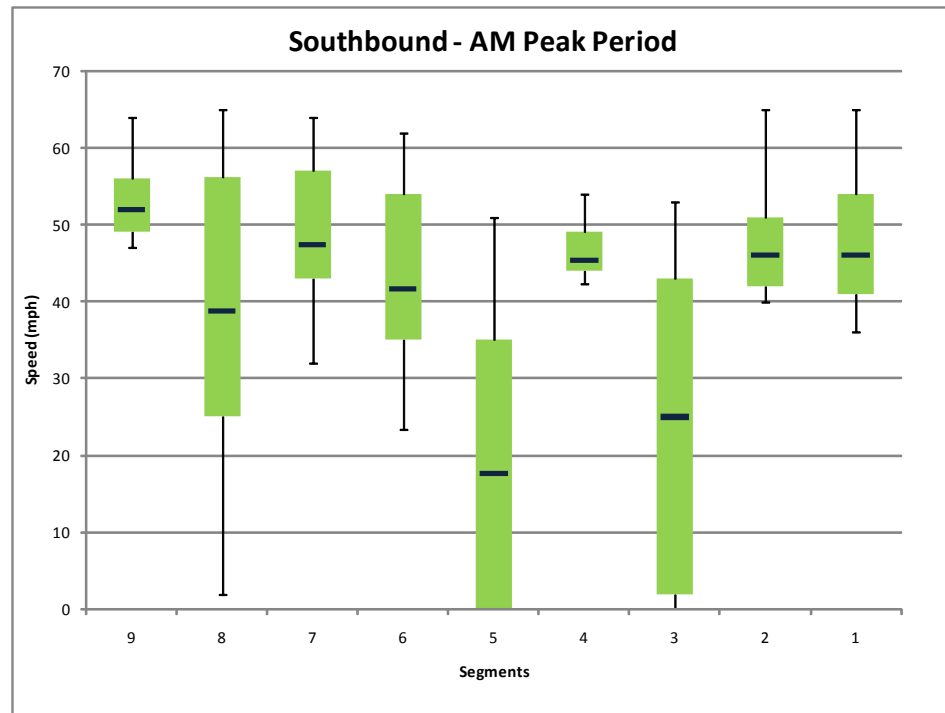
BOX-WHISKER SPEED PROFILES

Section #4 Northbound US 9W Between Orange County Line and Ulster Ave



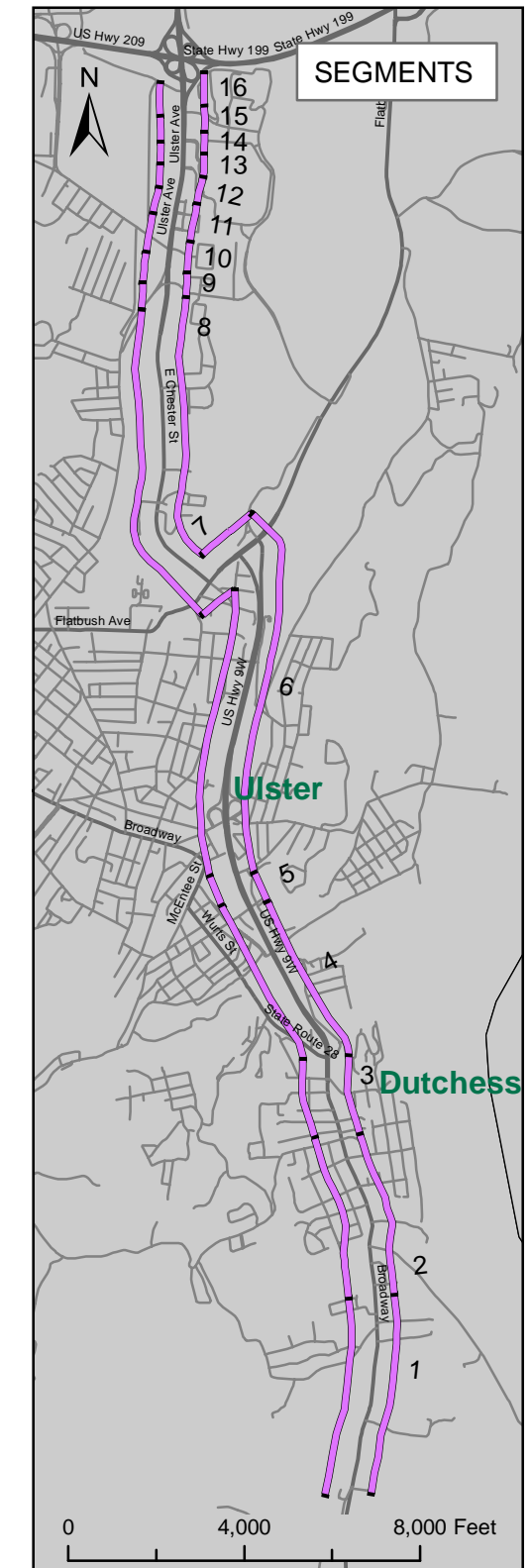
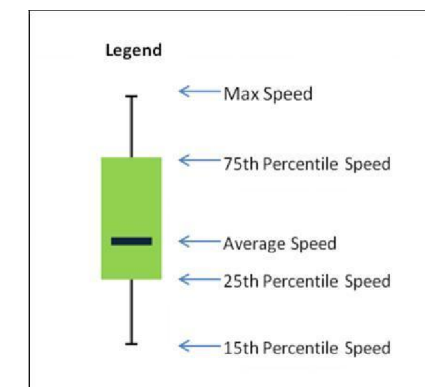
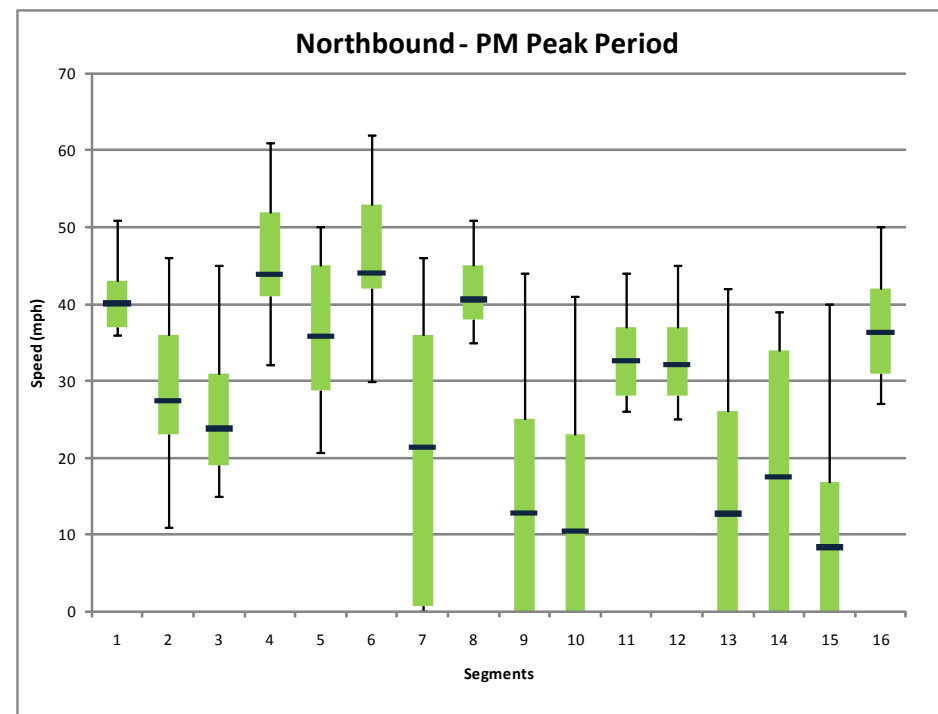
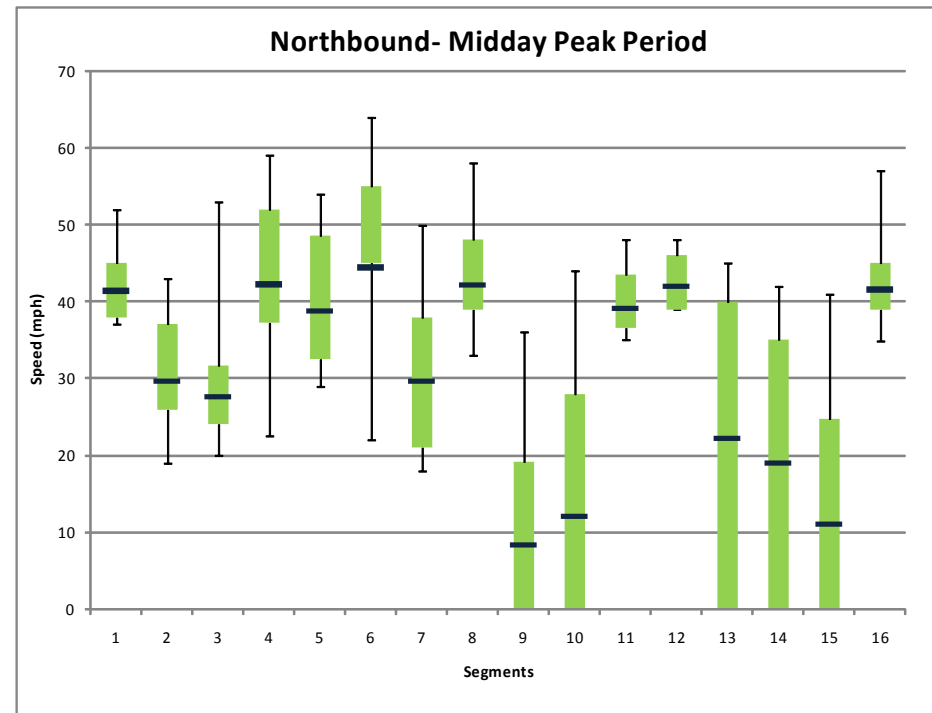
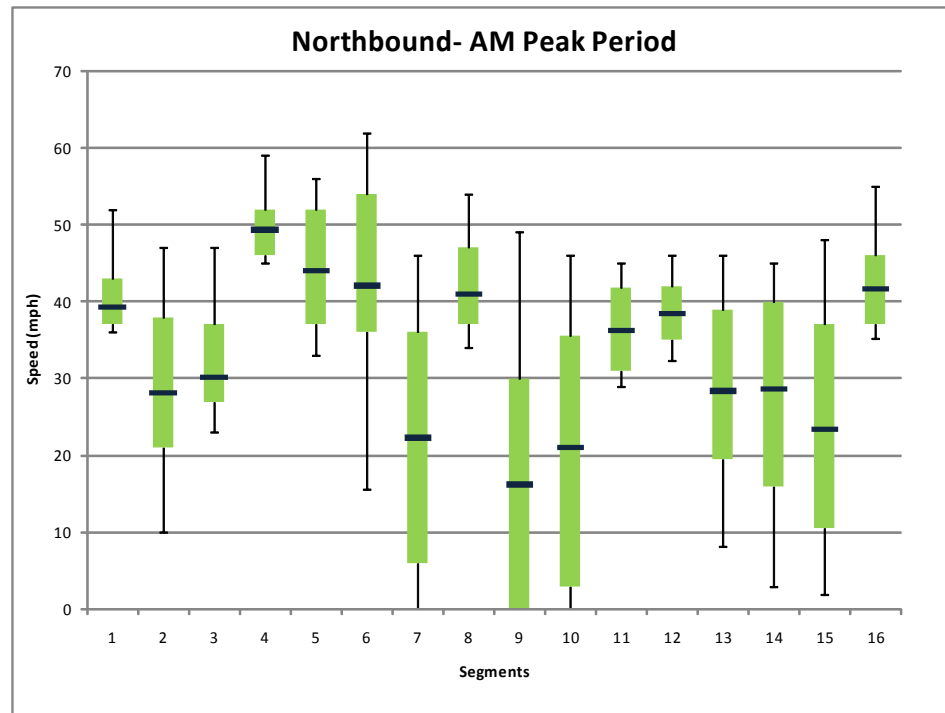
BOX-WHISKER SPEED PROFILES

Section #4 Southbound US 9W Between Orange County Line and Ulster Ave



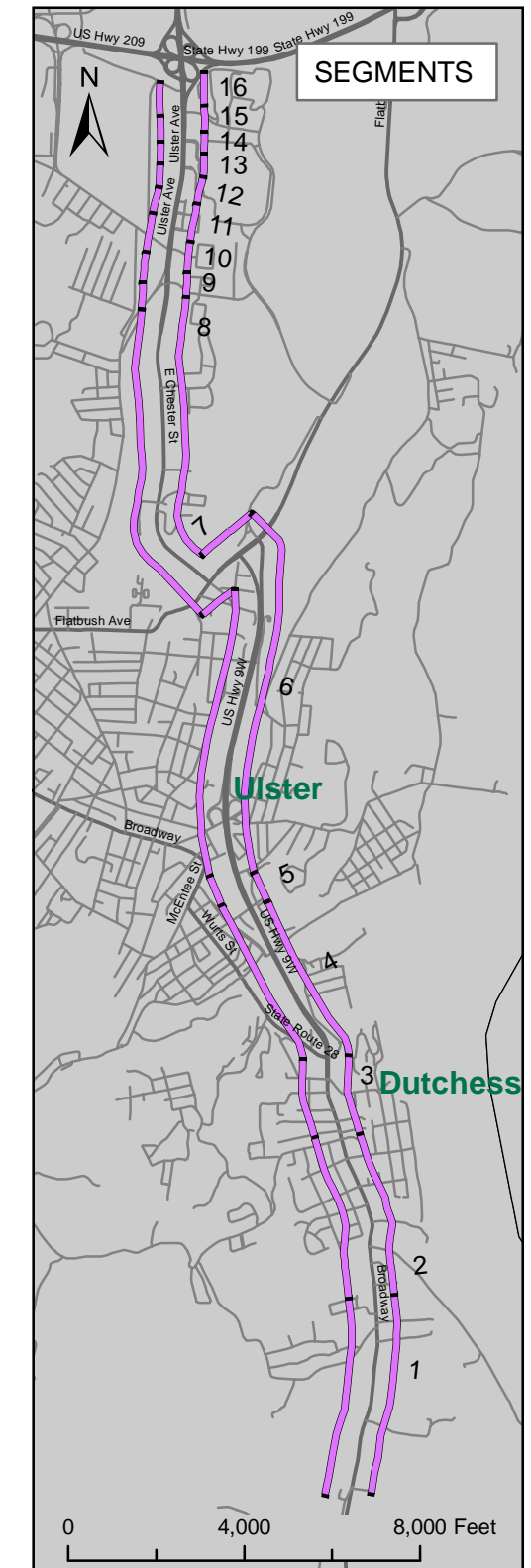
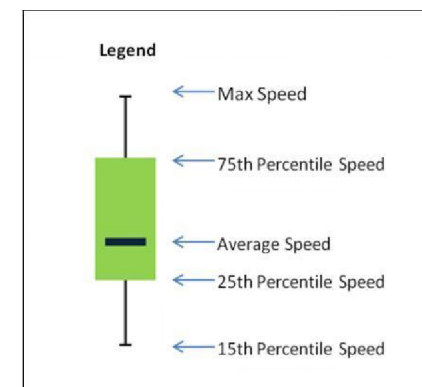
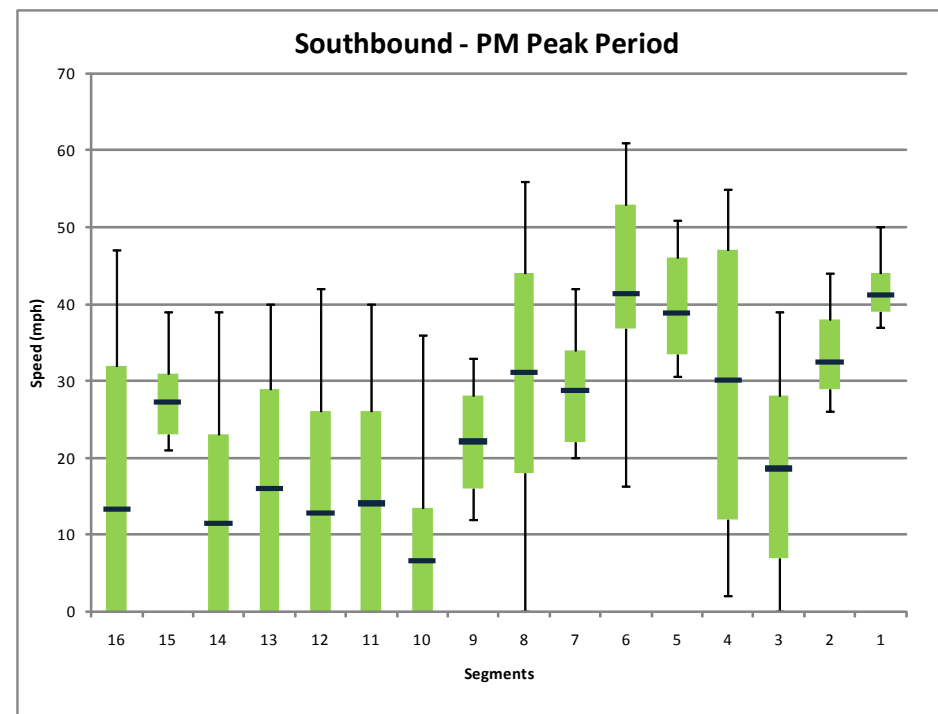
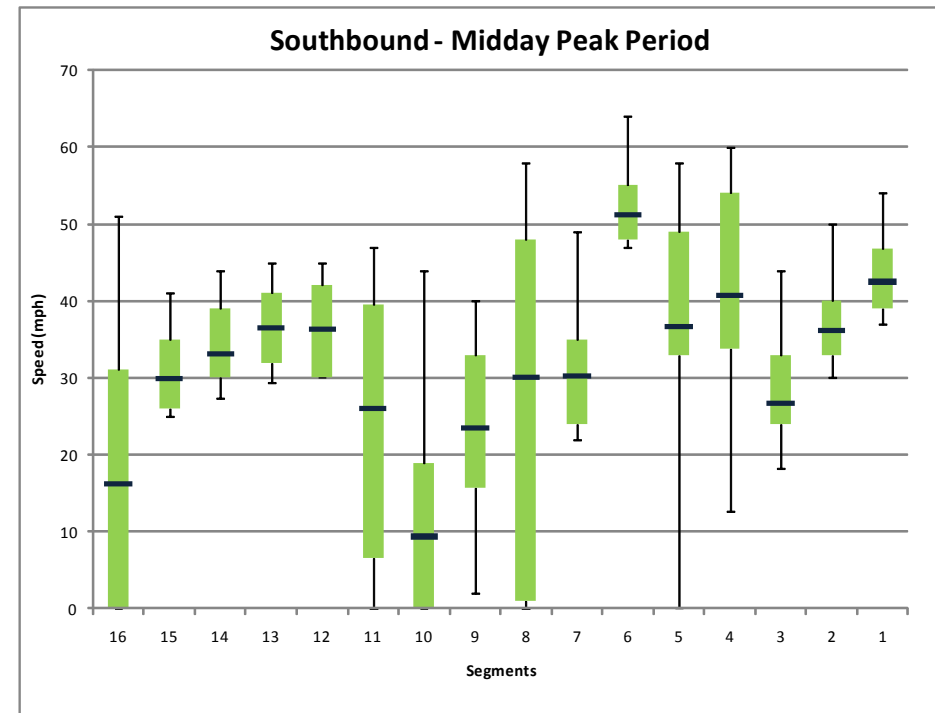
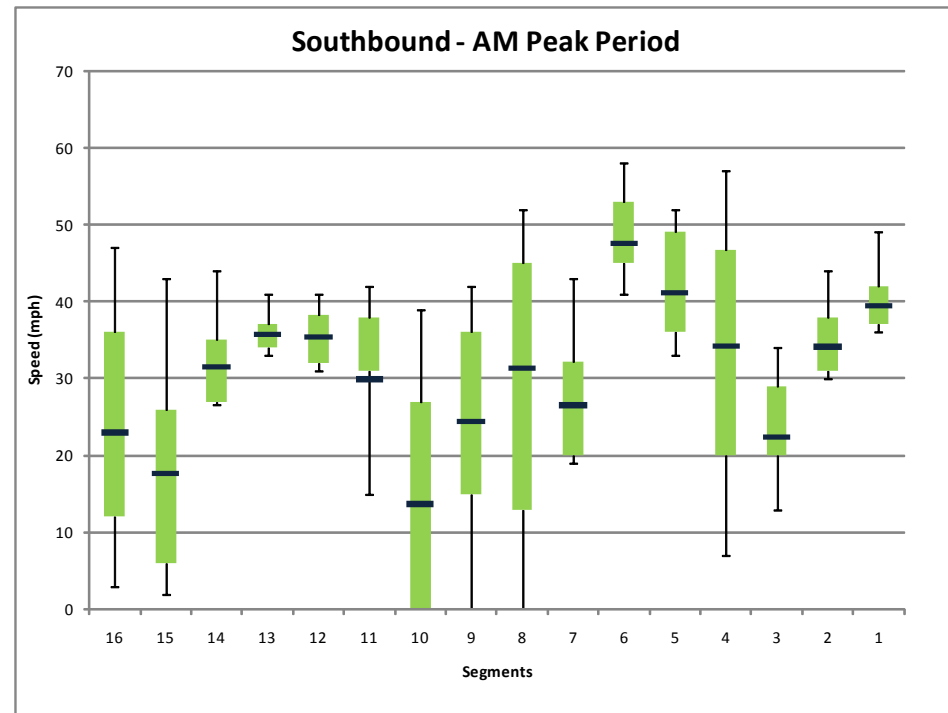
BOX-WHISKER SPEED PROFILES

Section #5 Northbound US 9W Between Ulster Ave and SR 199



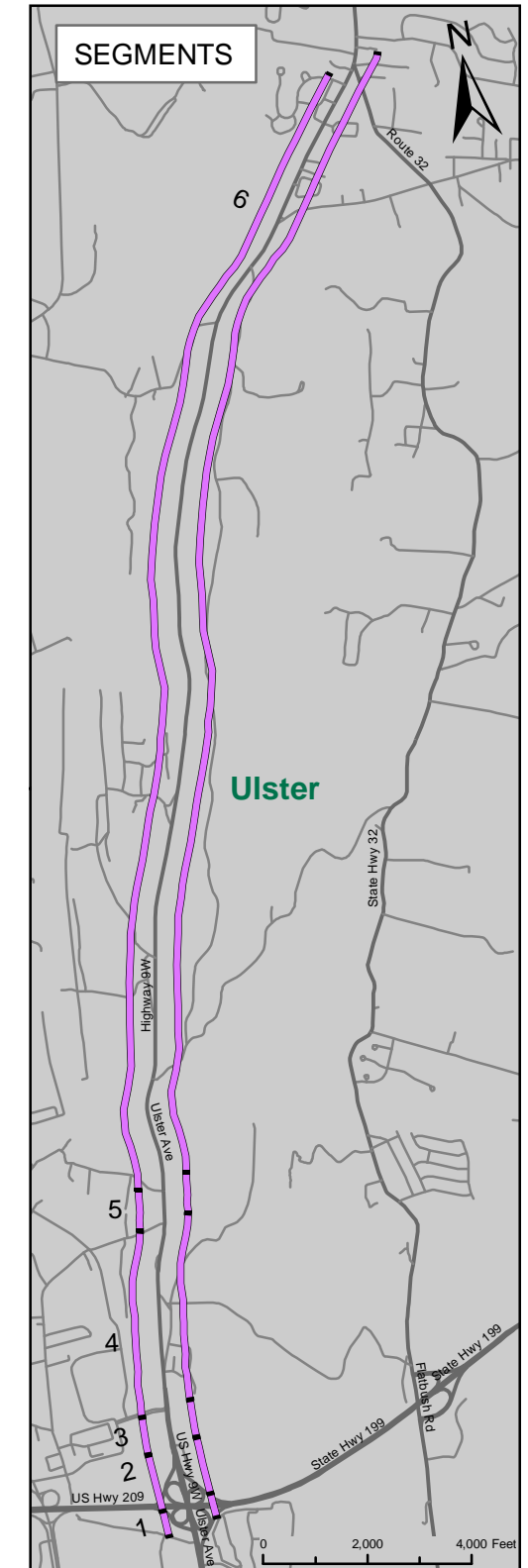
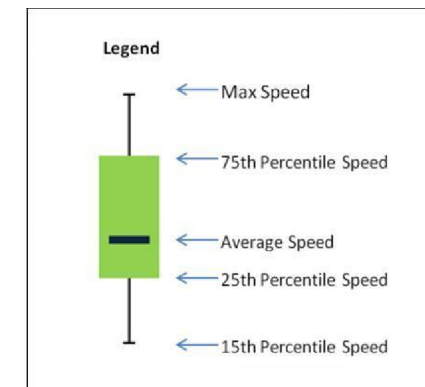
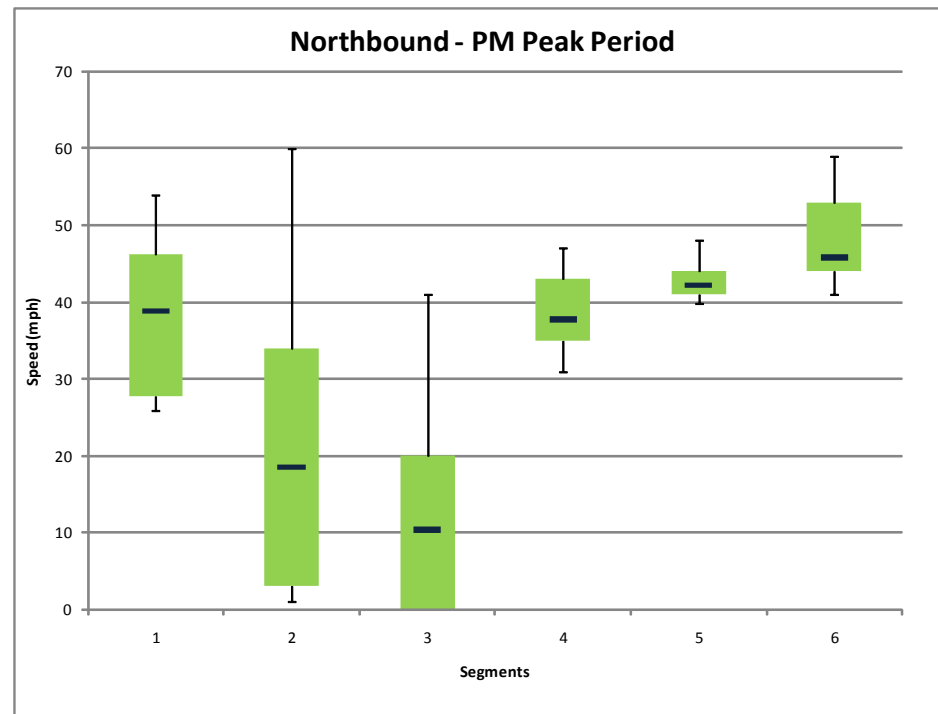
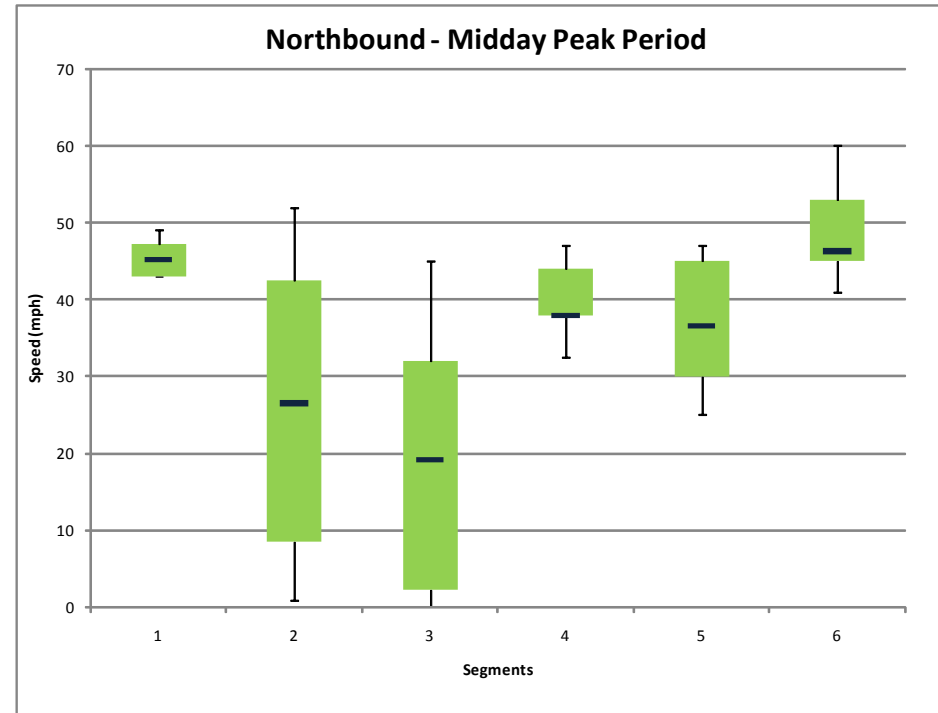
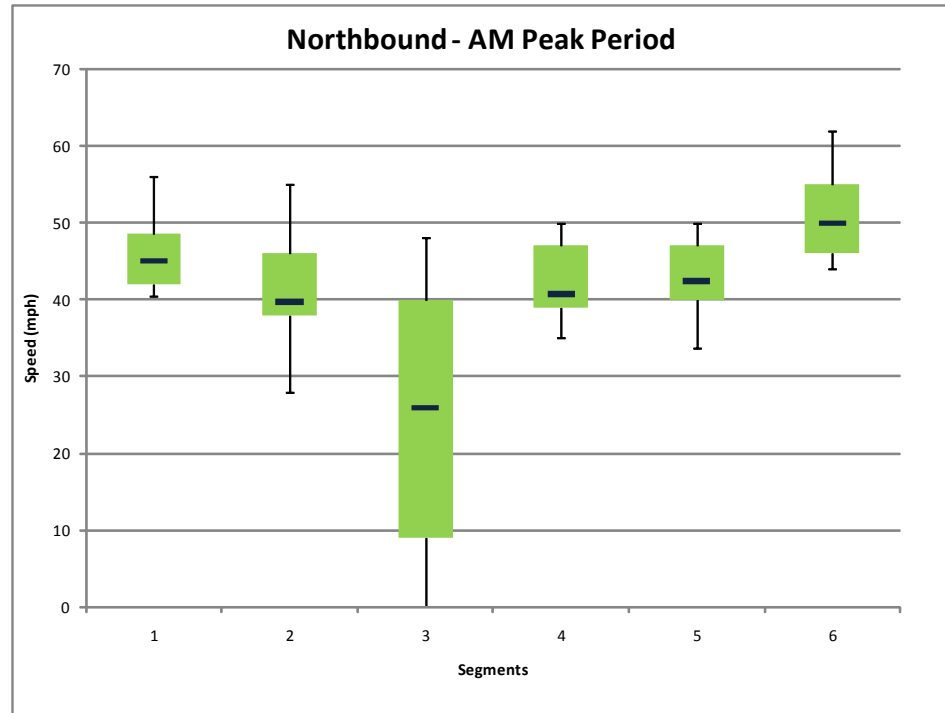
BOX-WHISKER SPEED PROFILES

Section #5 Southbound US 9W Between Ulster Ave and SR 199



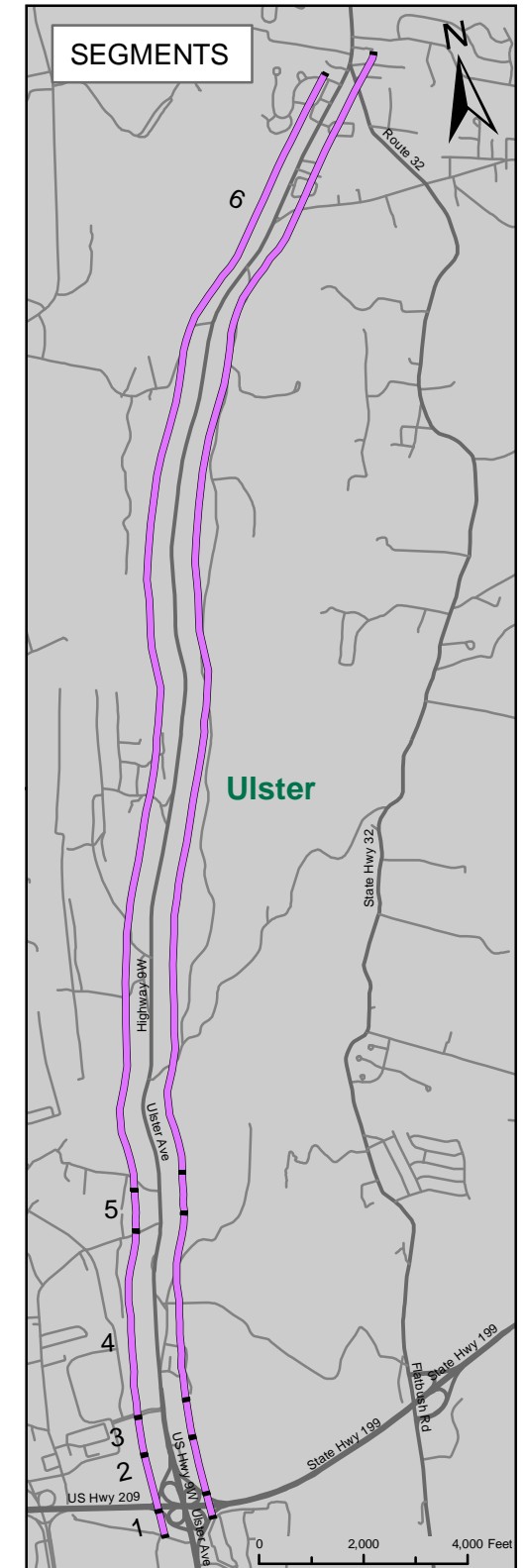
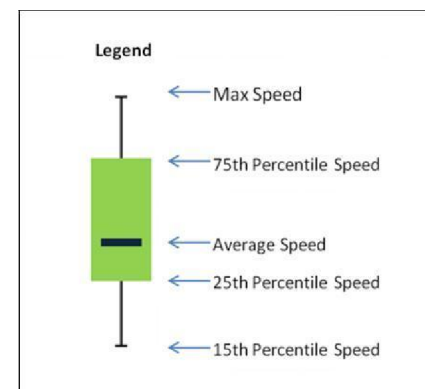
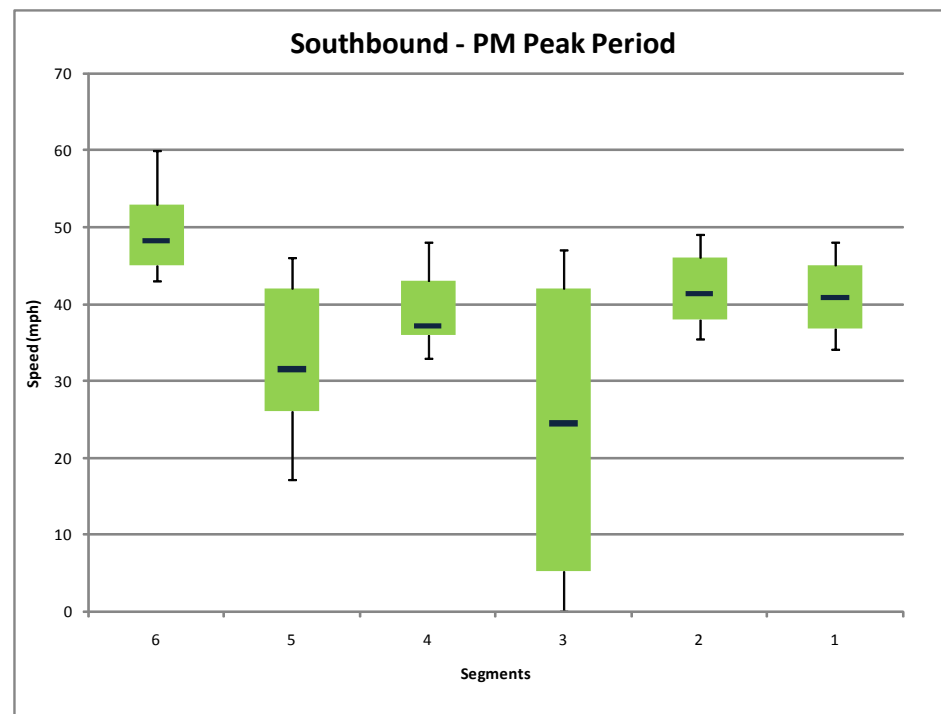
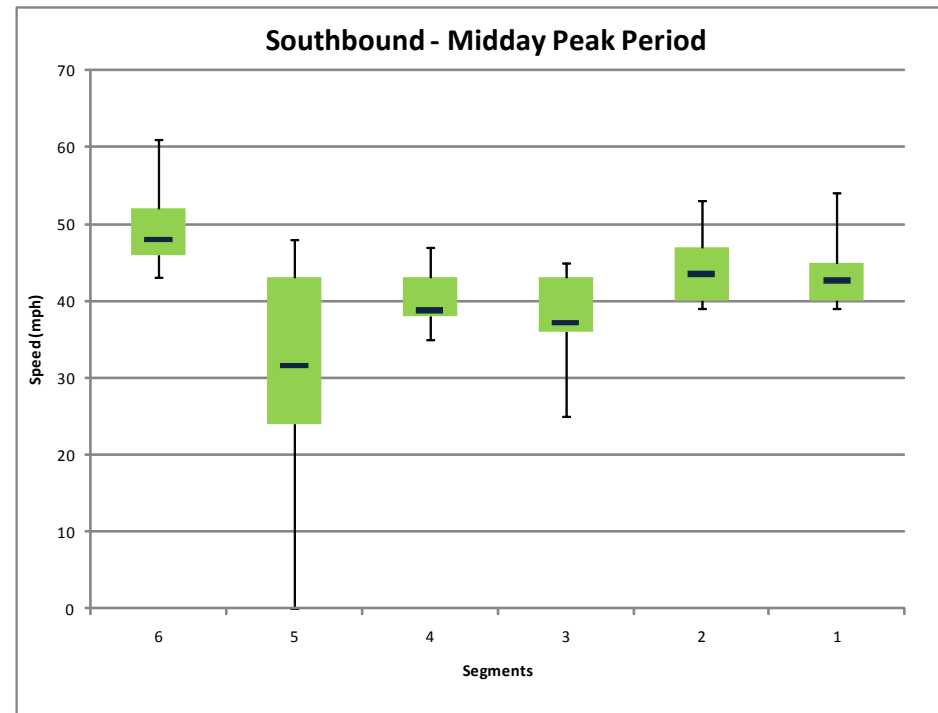
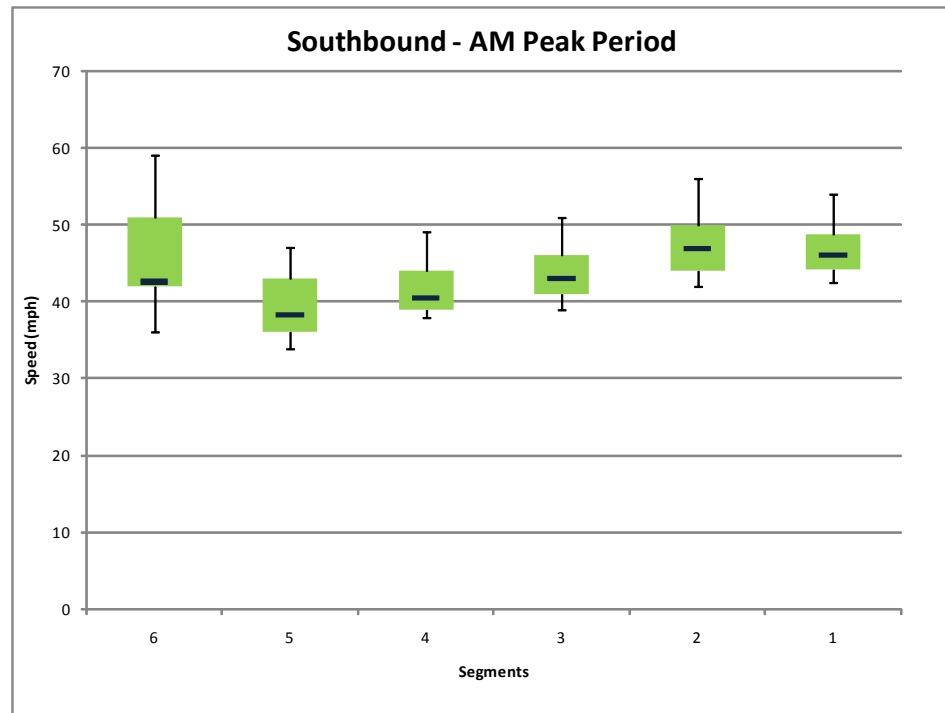
BOX-WHISKER SPEED PROFILES

Section #6 Northbound US 9W Between SR 199 and SR 32



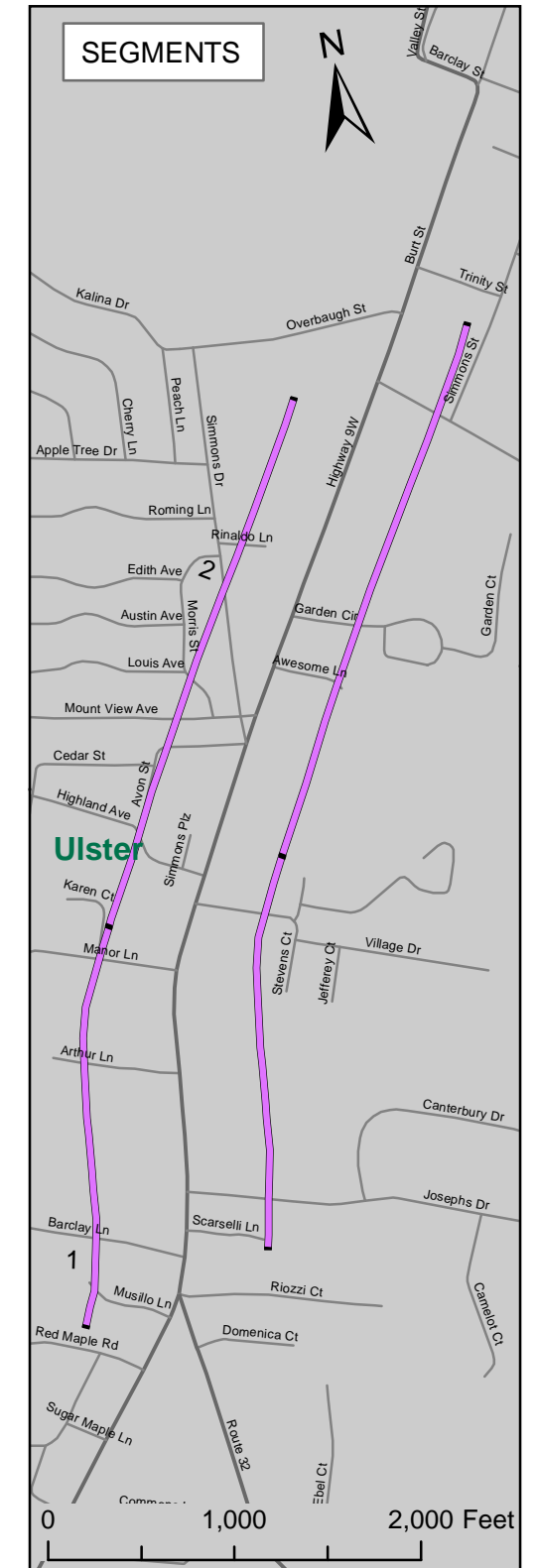
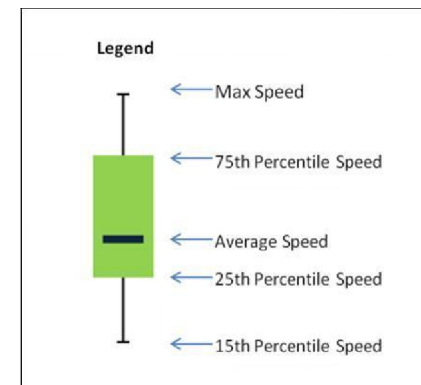
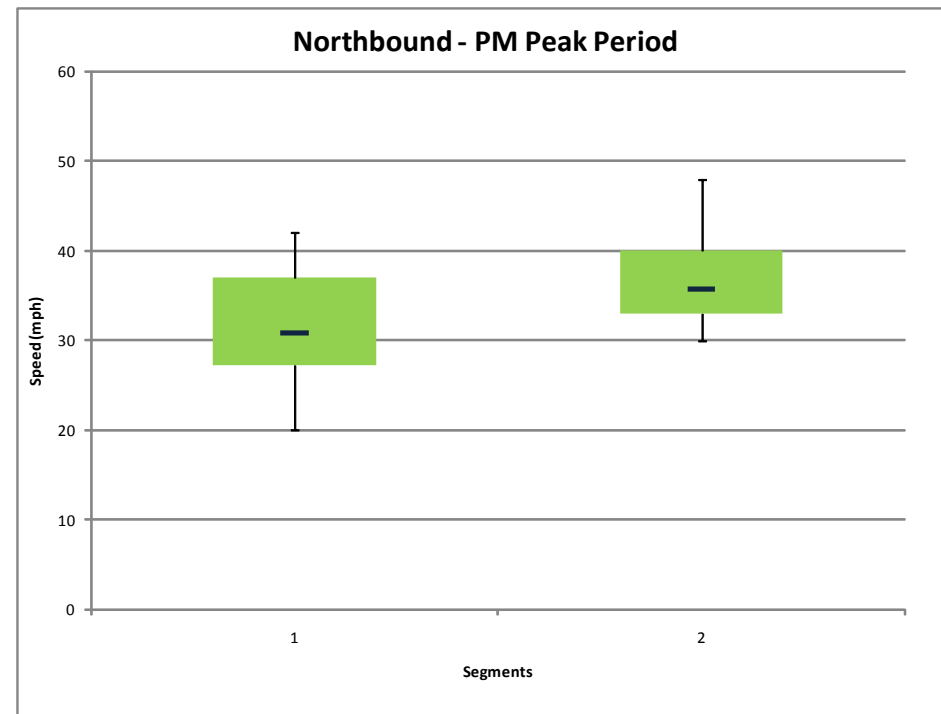
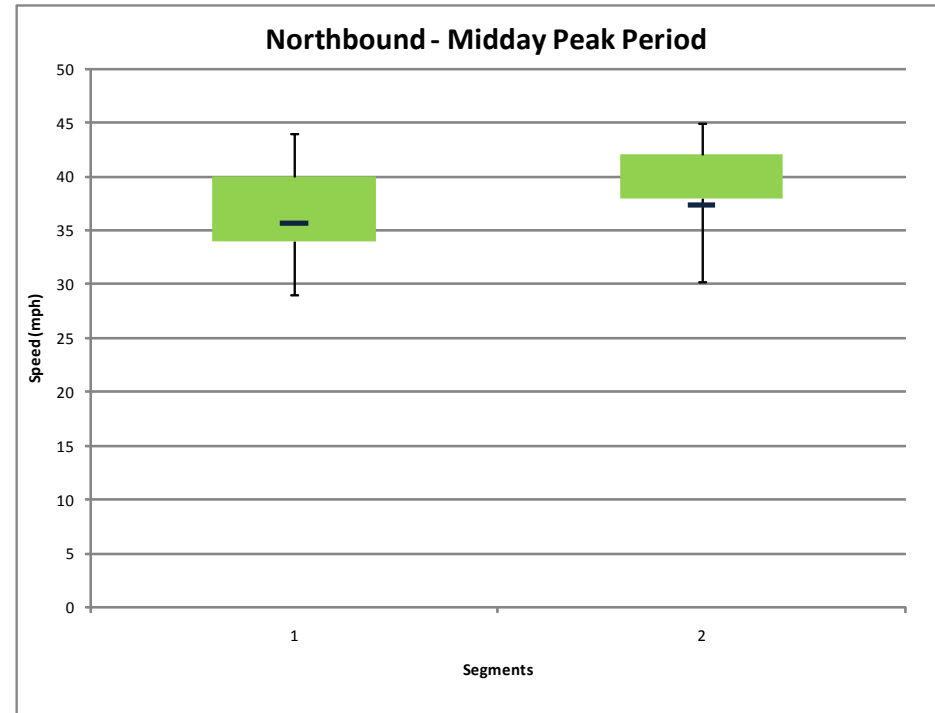
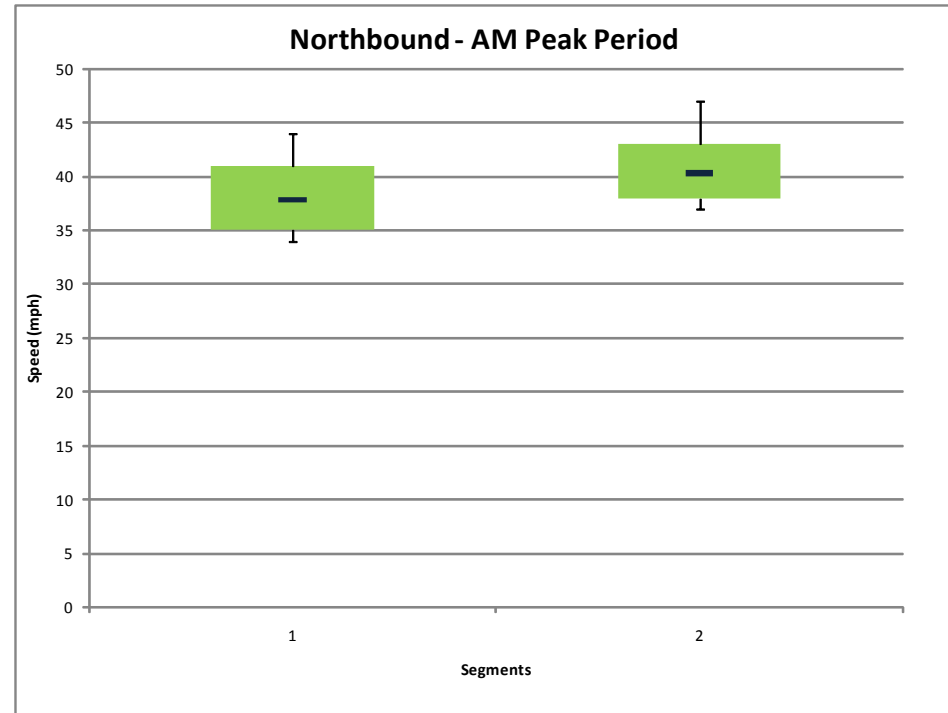
BOX-WHISKER SPEED PROFILES

Section #6 Southbound US 9W Between SR 199 and SR 32



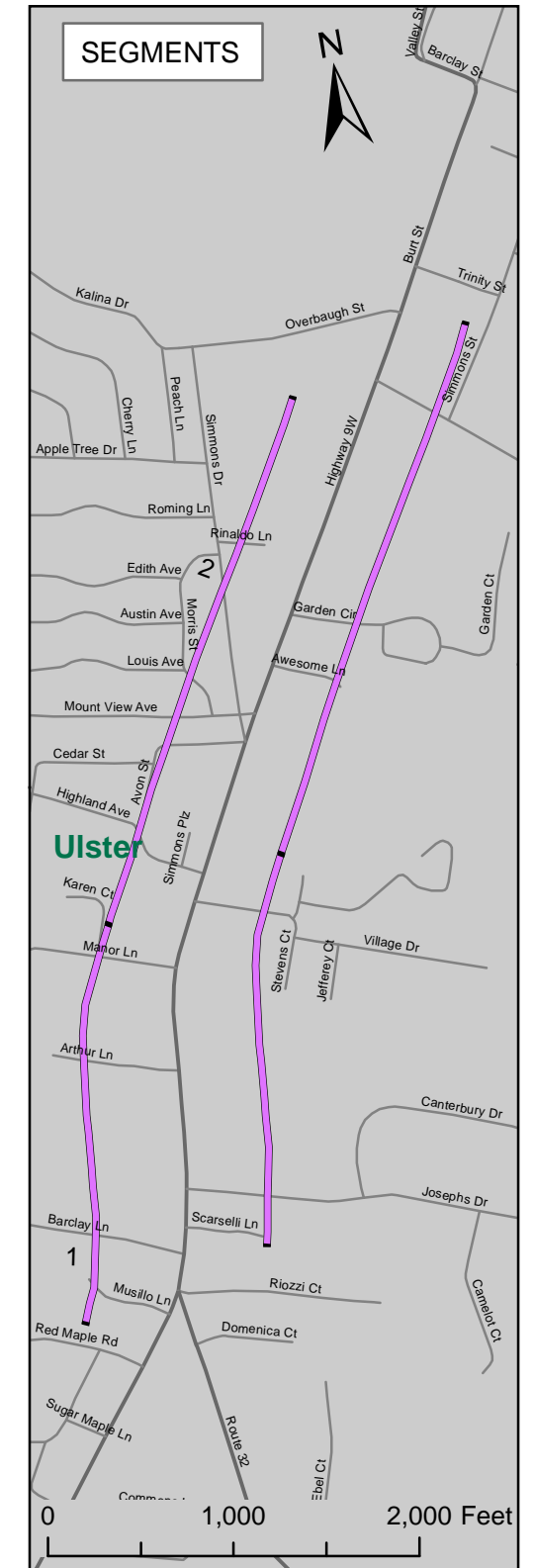
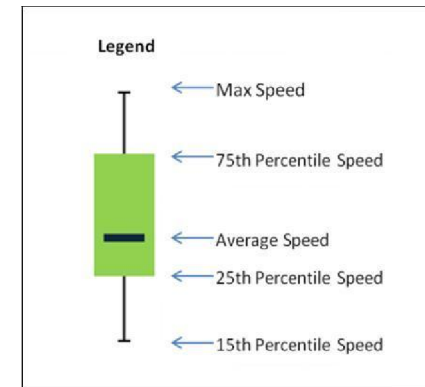
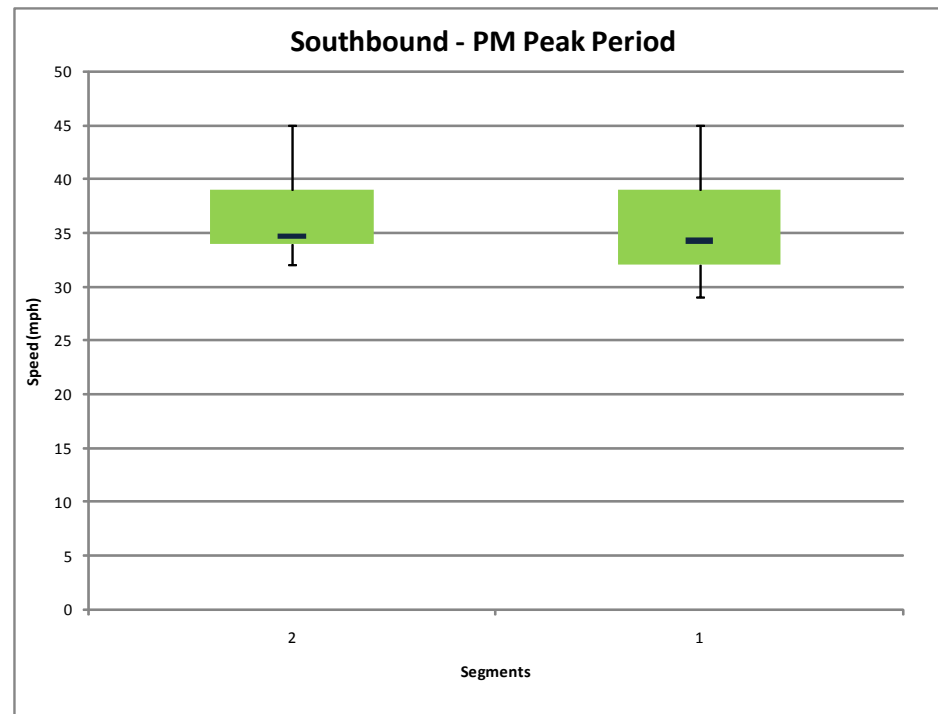
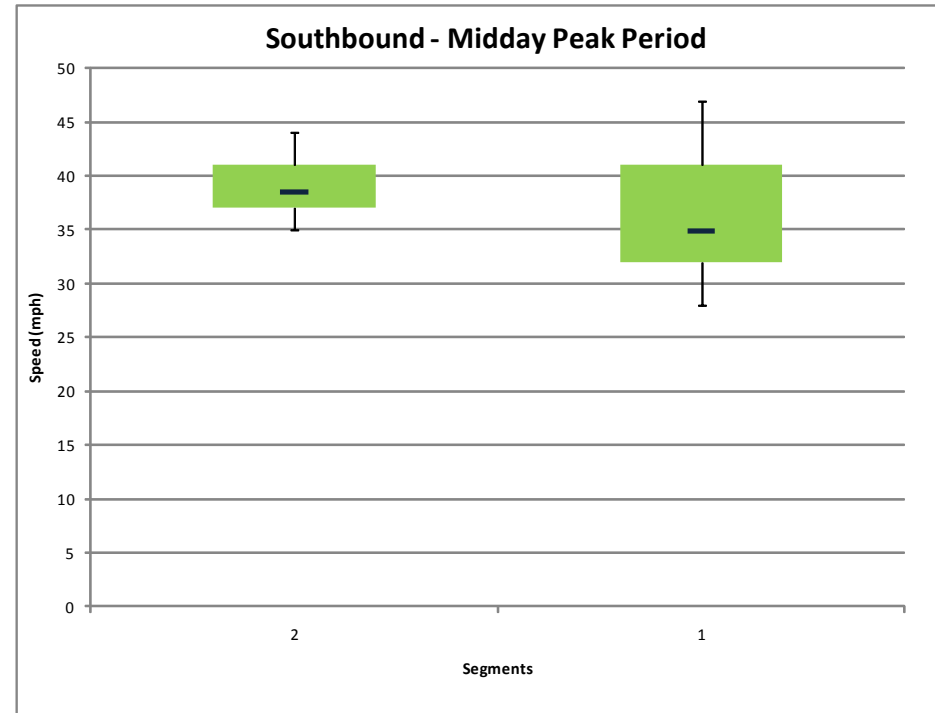
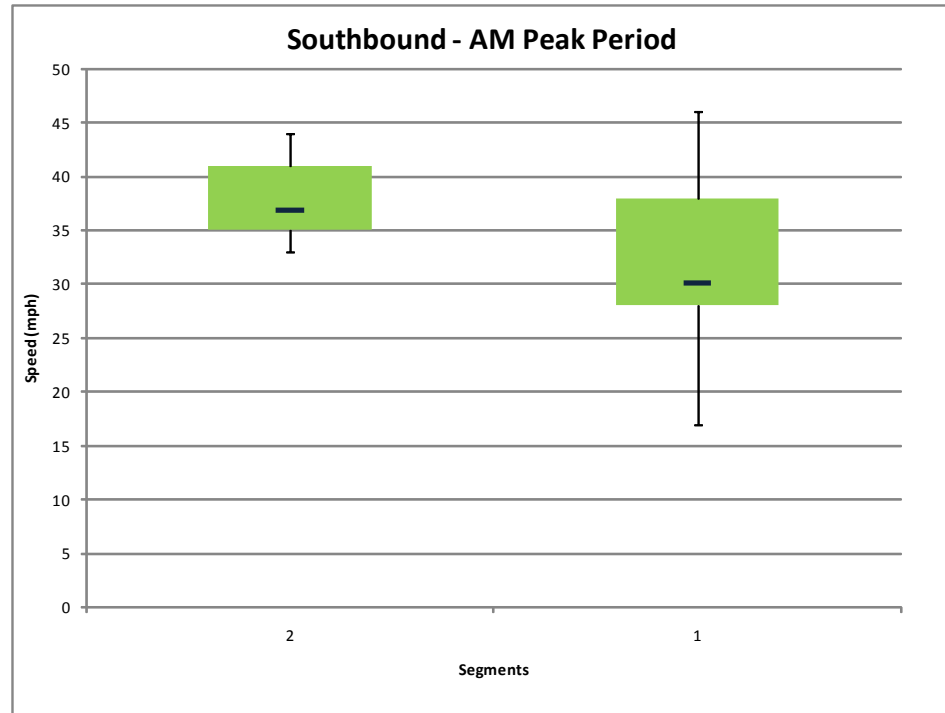
BOX-WHISKER SPEED PROFILES

Section #7 Northbound US 9W Between SR 32 and Overbaugh Street



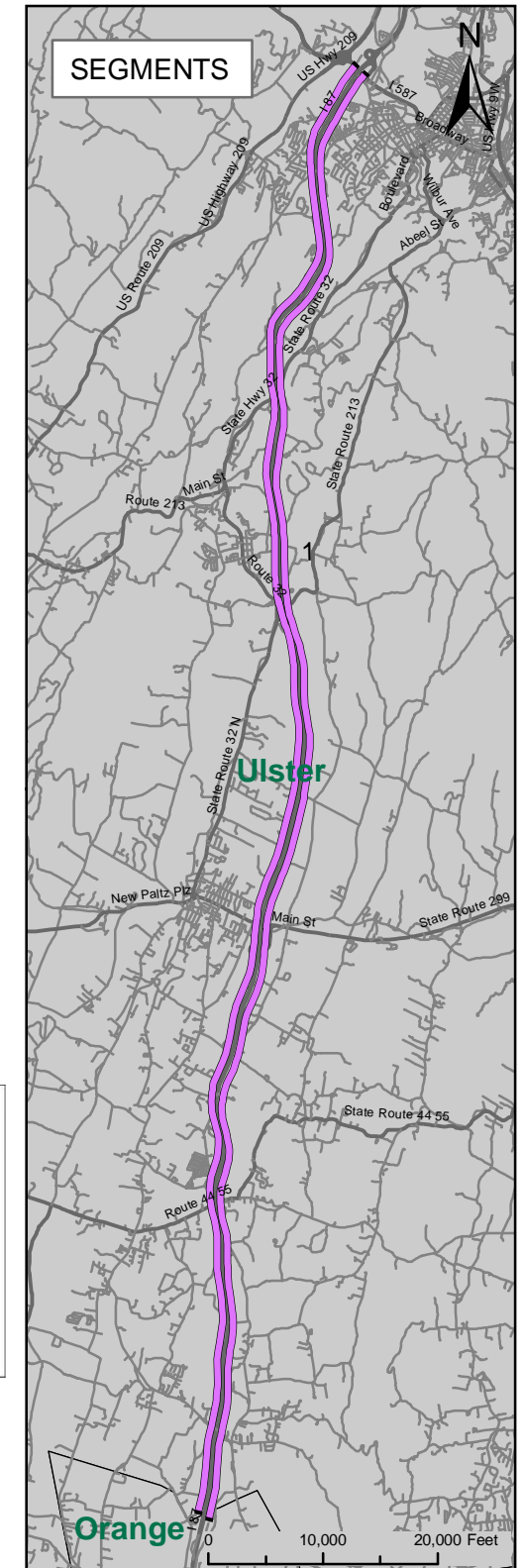
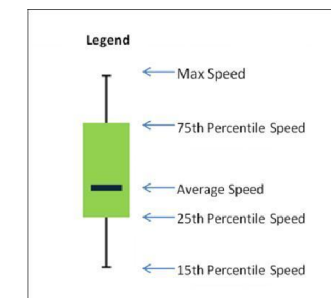
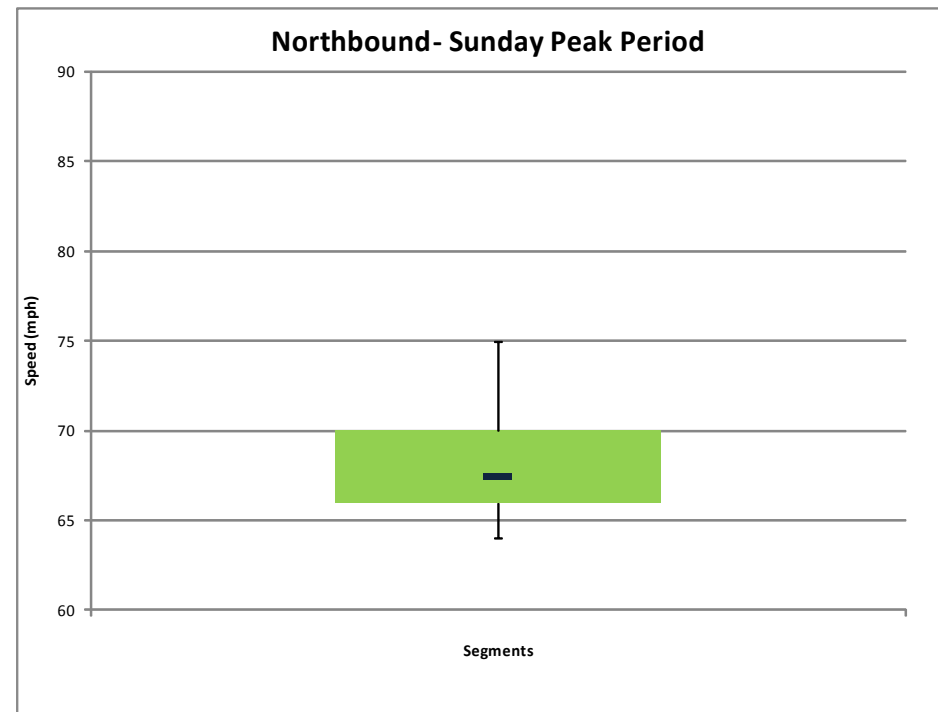
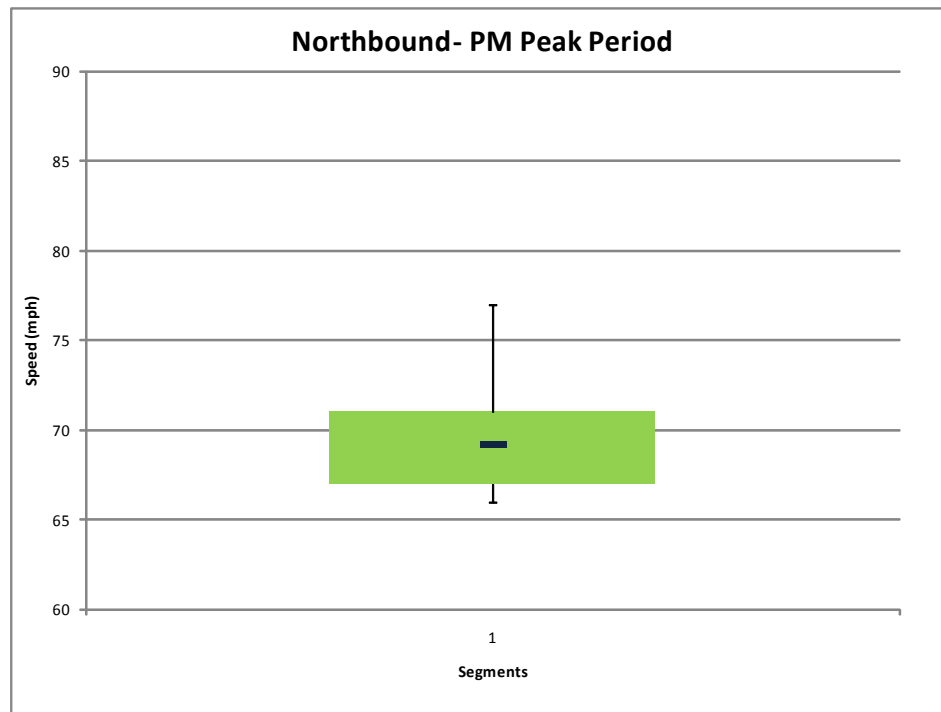
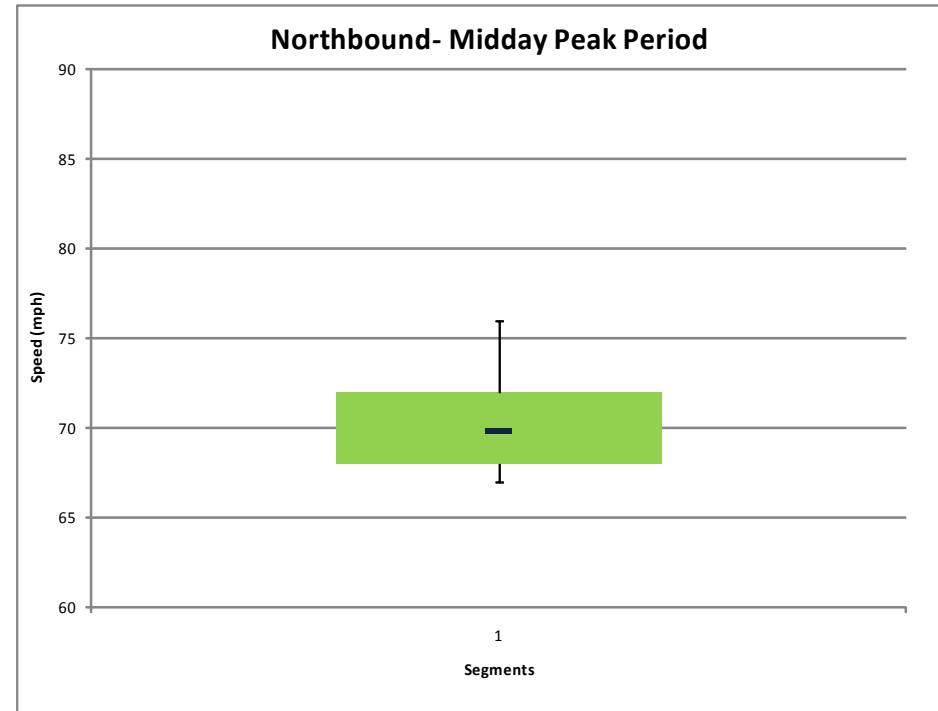
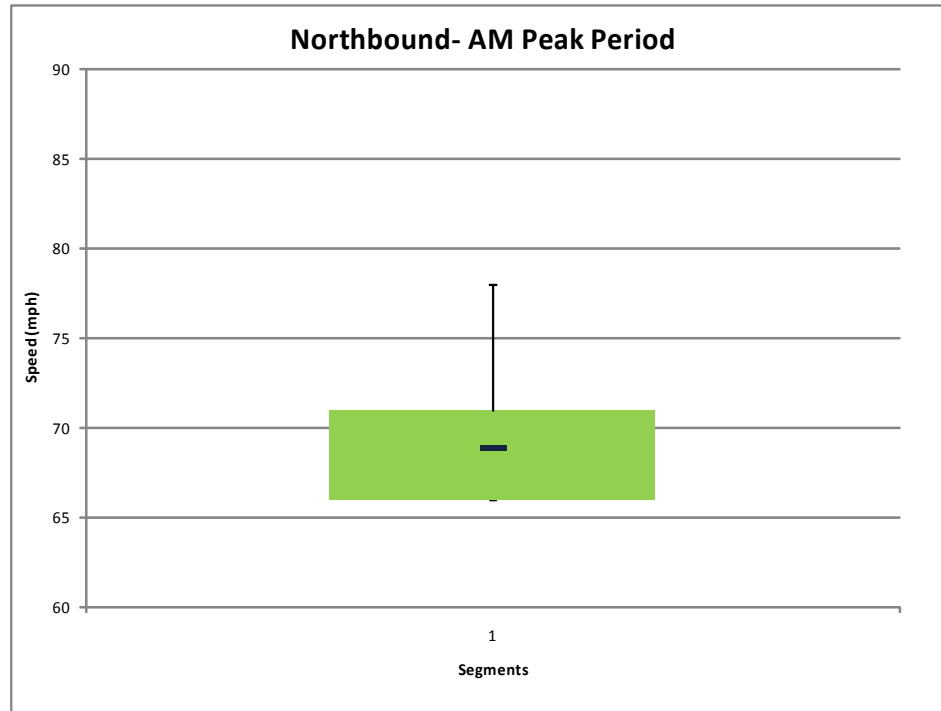
BOX-WHISKER SPEED PROFILES

Section #7 Southbound US 9W Between SR 32 and Overbaugh Street



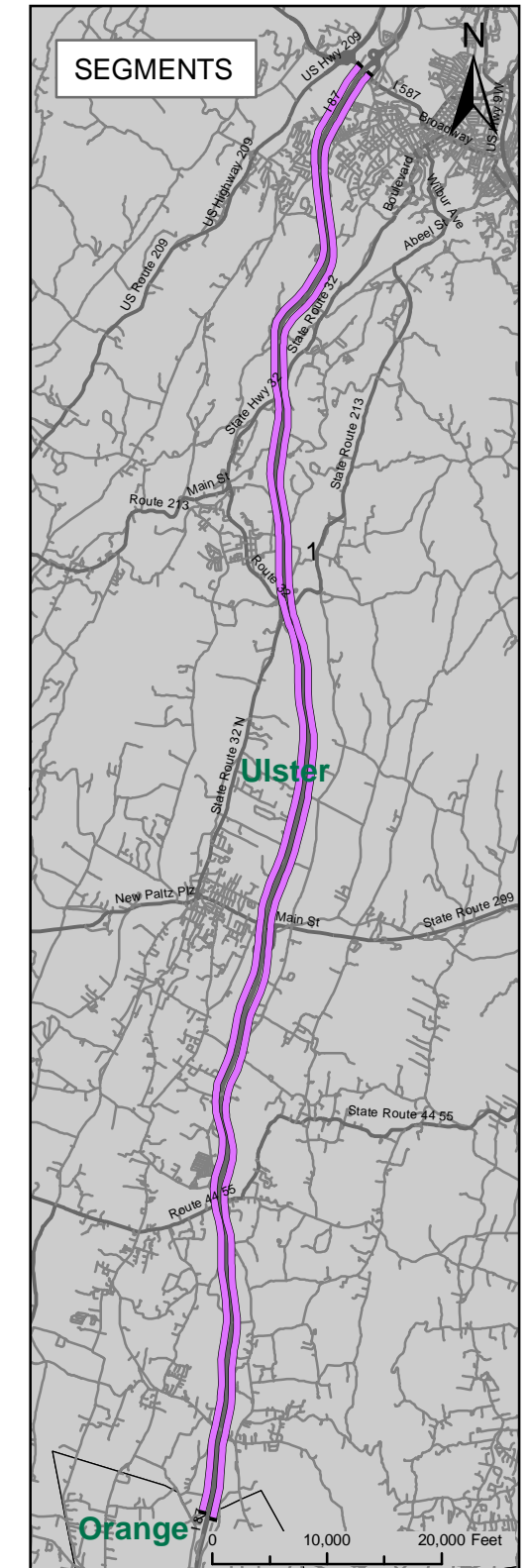
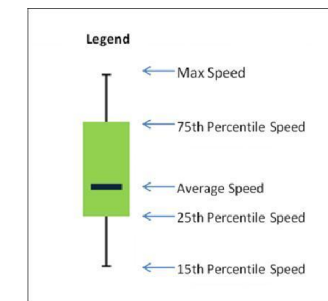
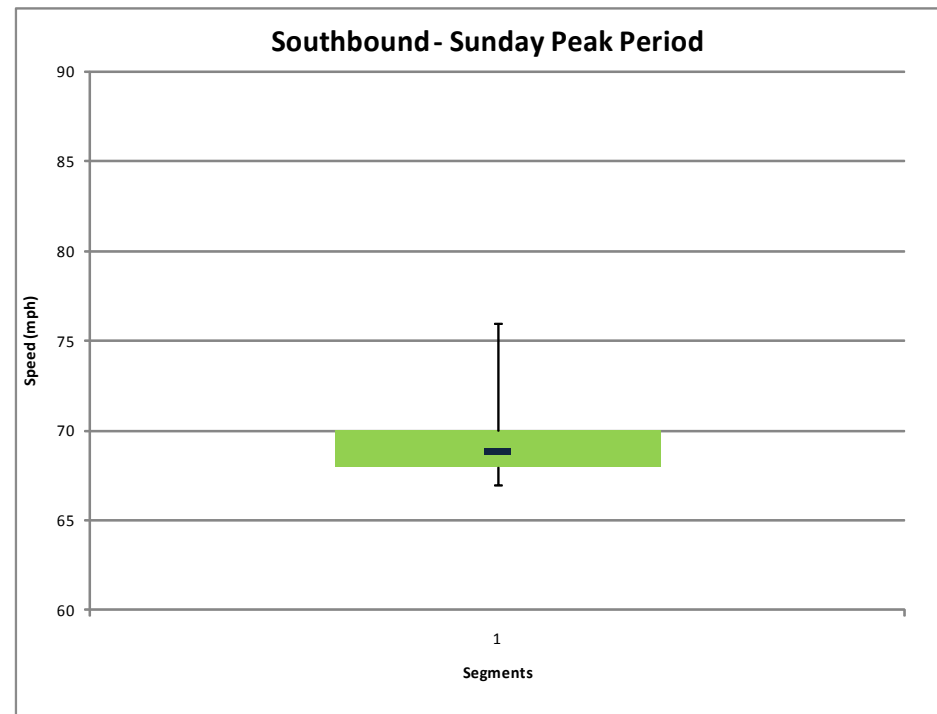
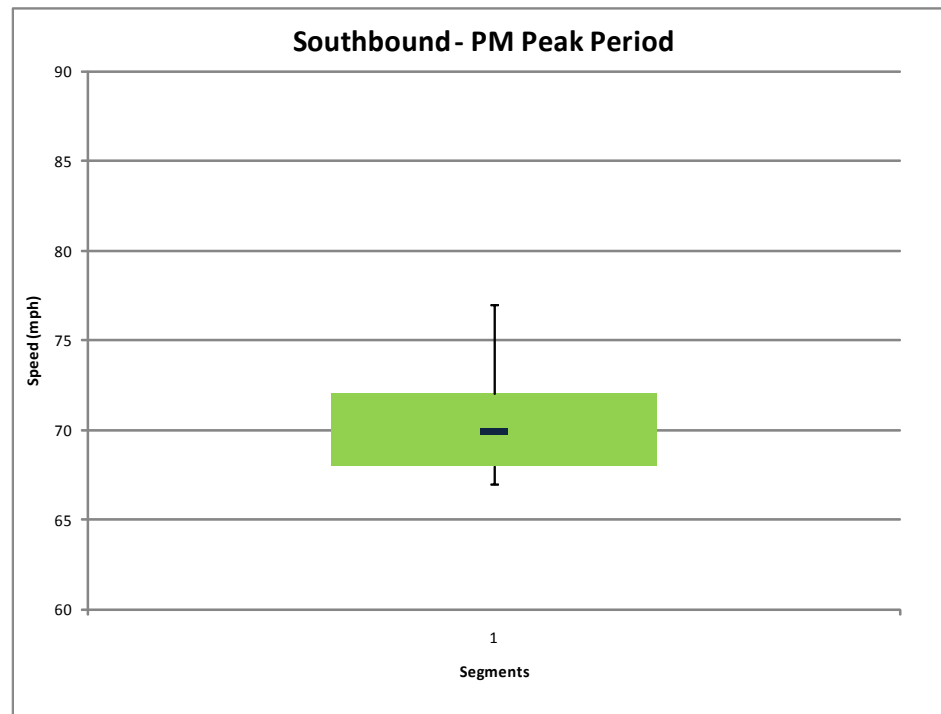
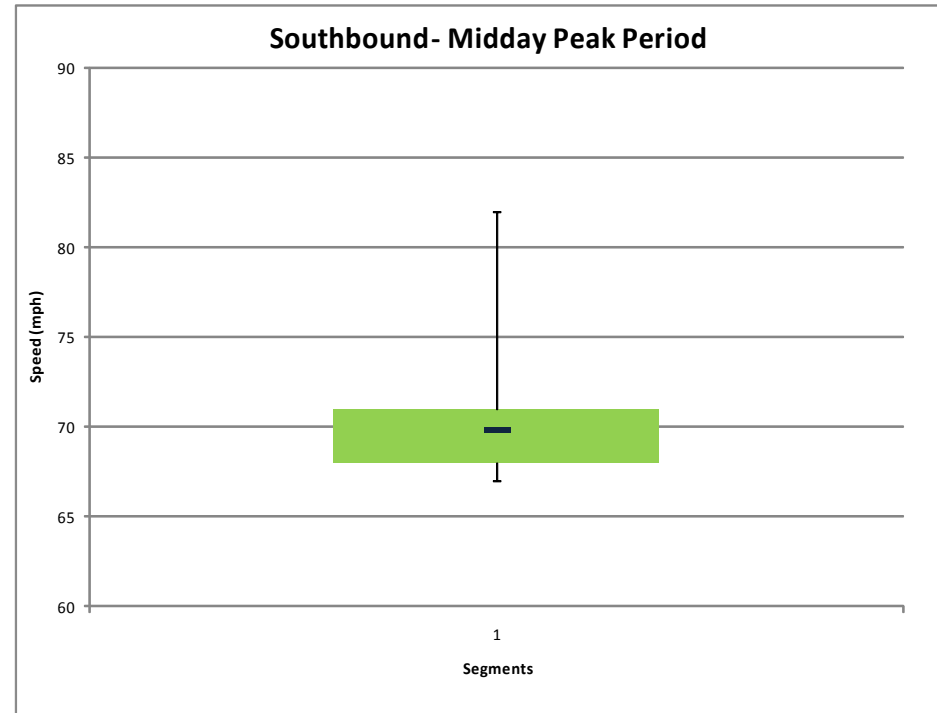
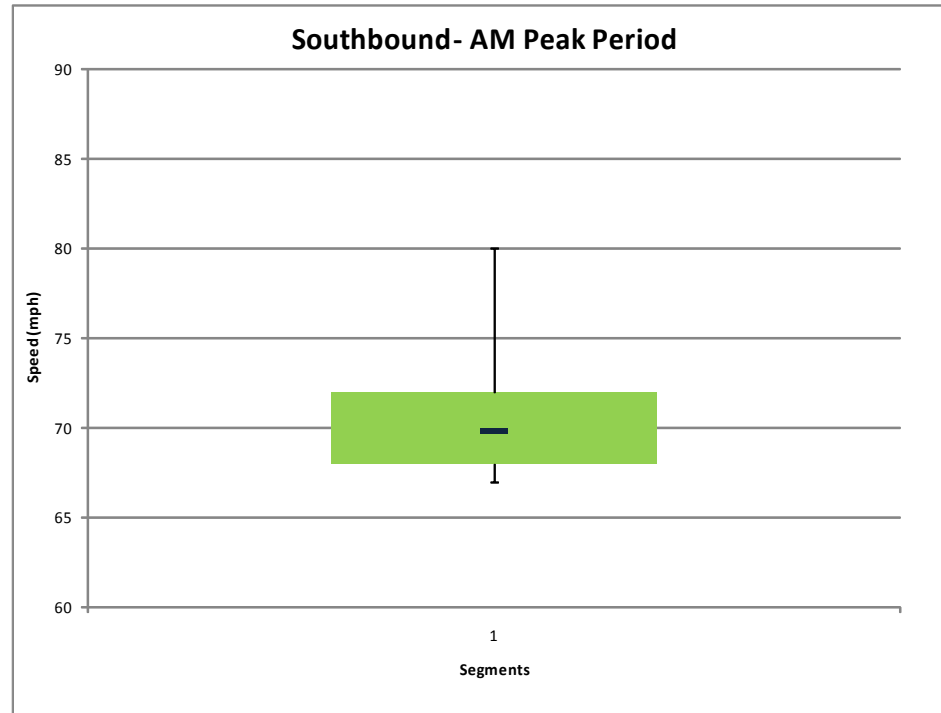
BOX-WHISKER SPEED PROFILES

Section #8 Northbound I-87 Between Orange County Line and Exit 19



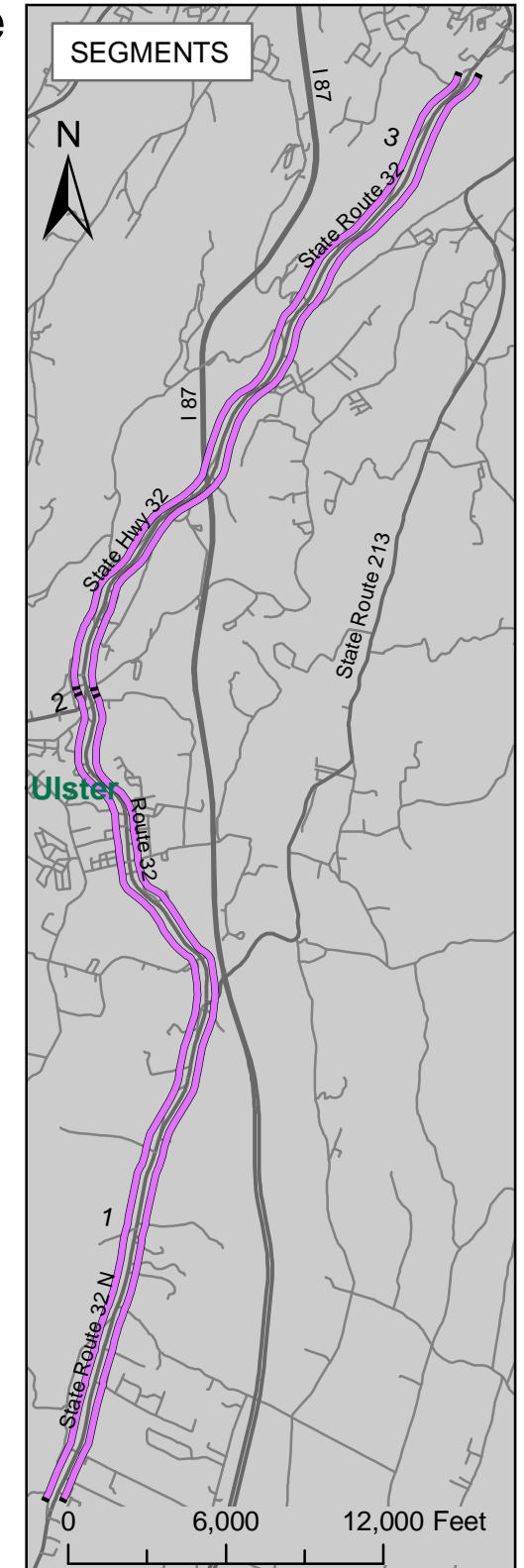
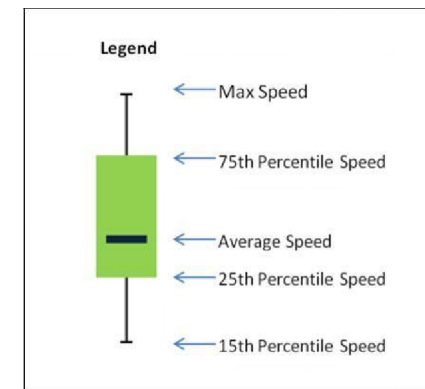
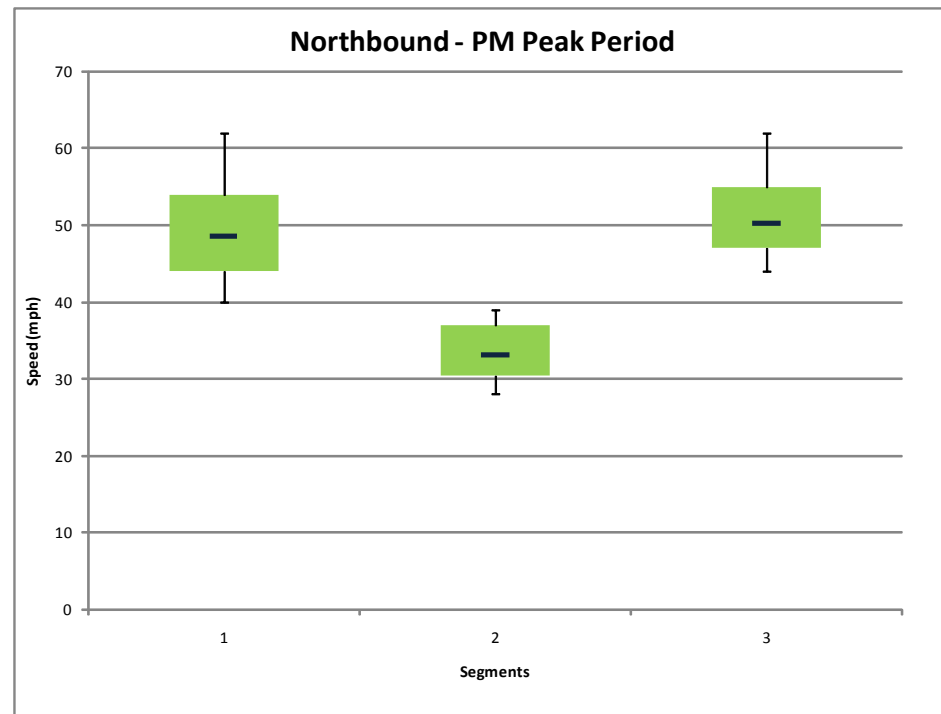
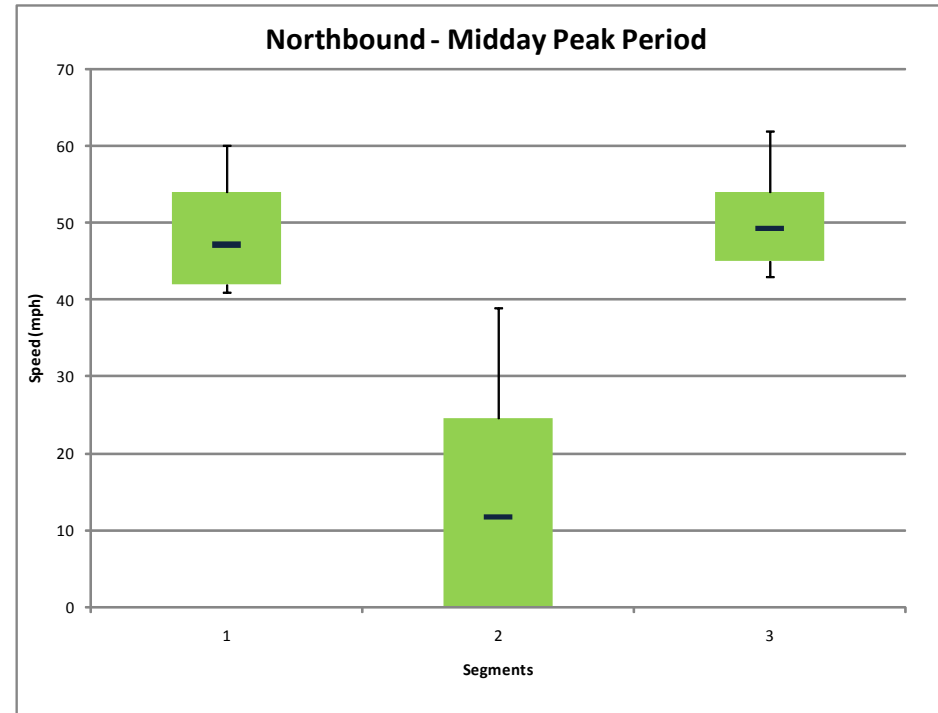
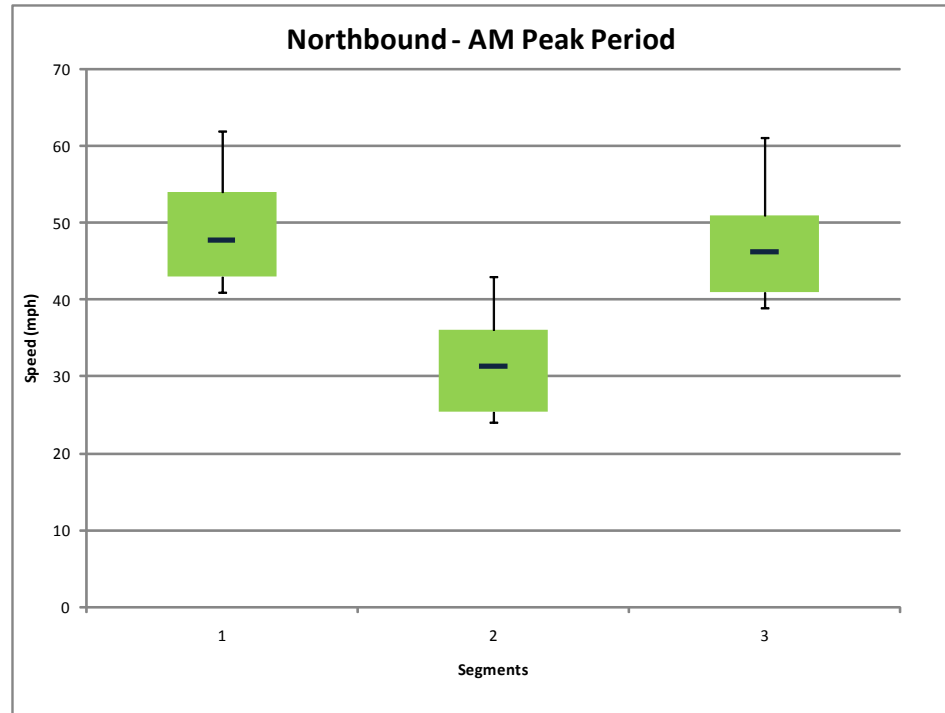
BOX-WHISKER SPEED PROFILES

Section #8 Southbound I-87 Between Orange County Line and Exit 19



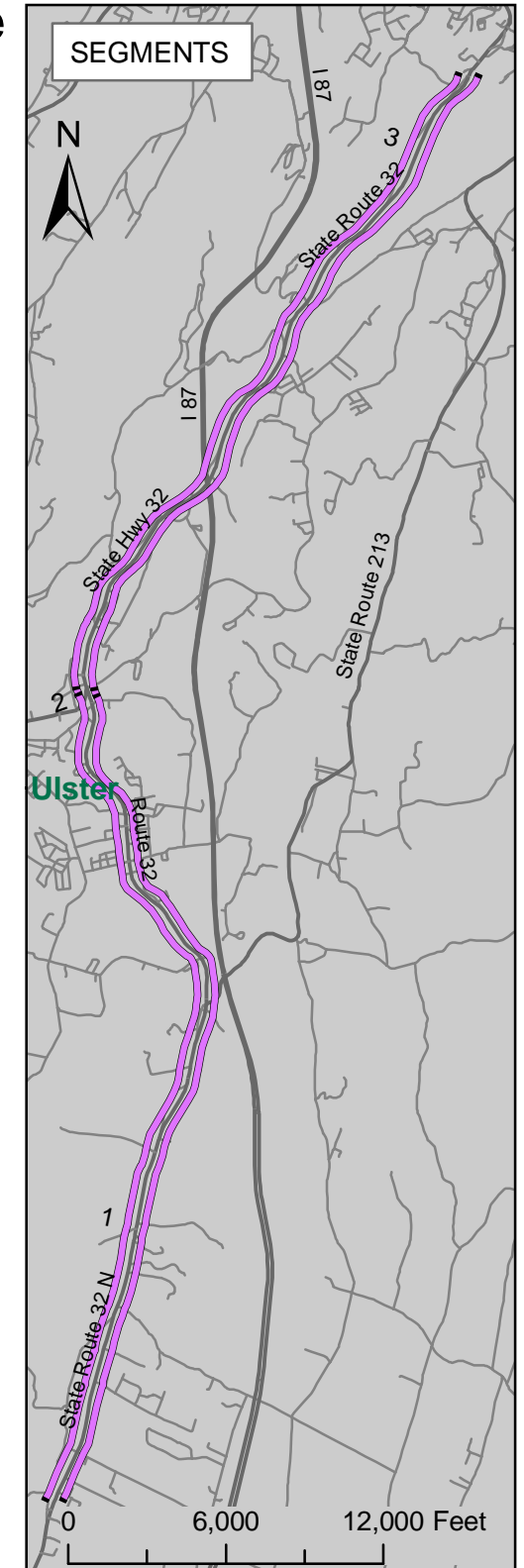
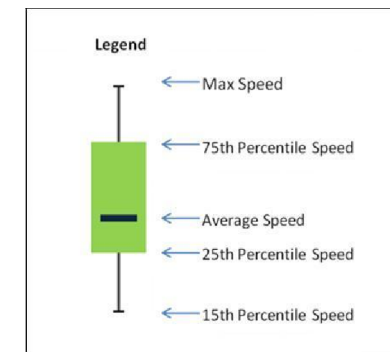
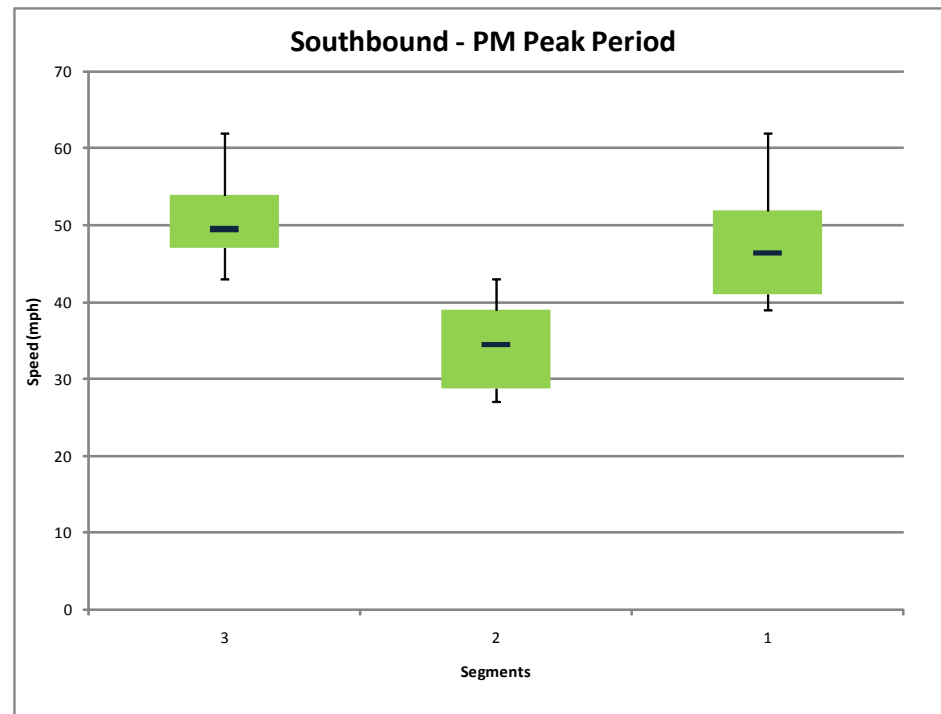
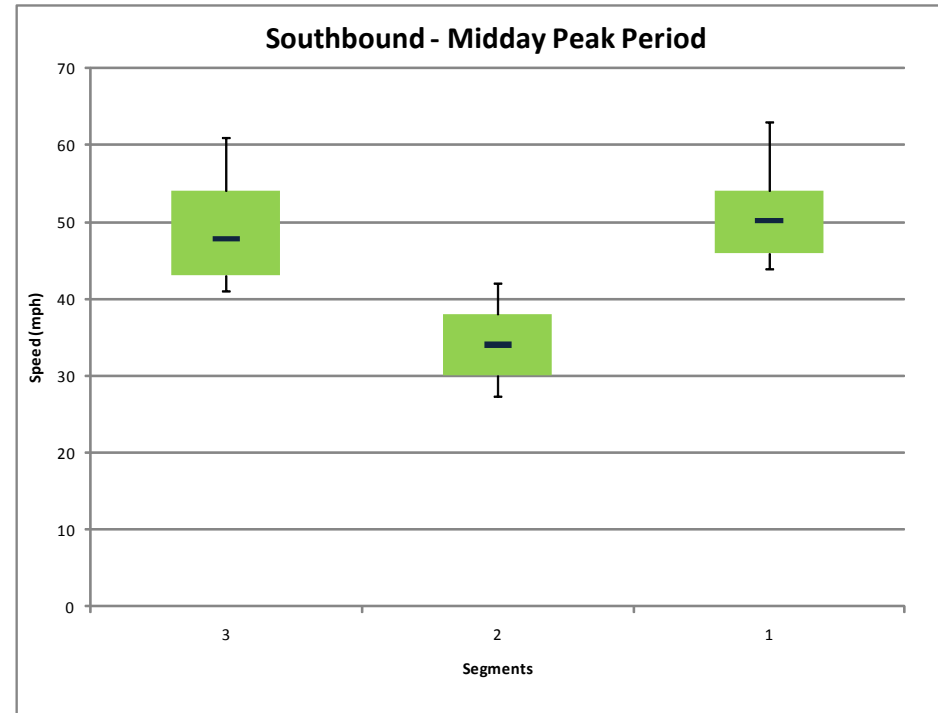
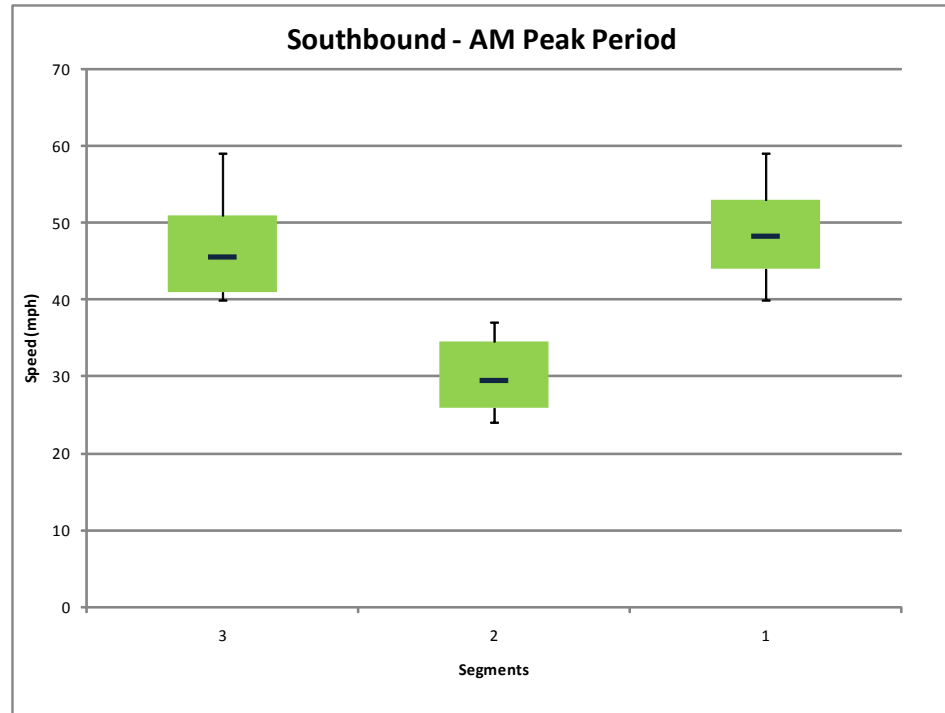
BOX-WHISKER SPEED PROFILES

Section #9 Northbound SR 32 Between Kingston City Line and New Paltz Village Line



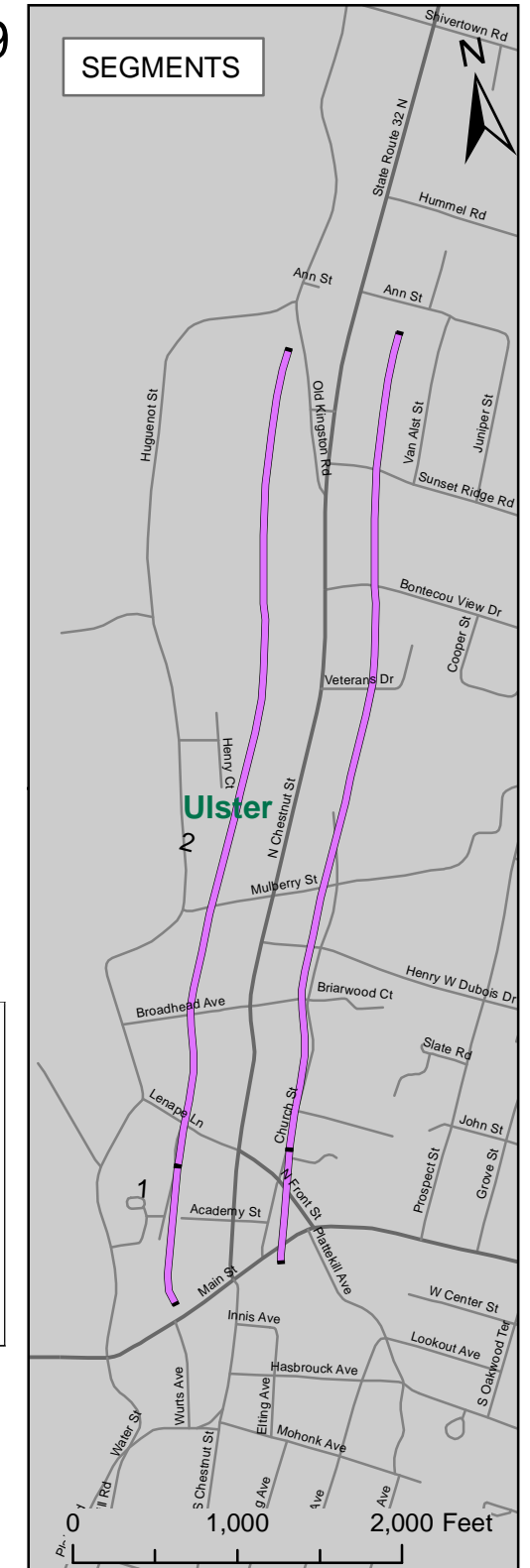
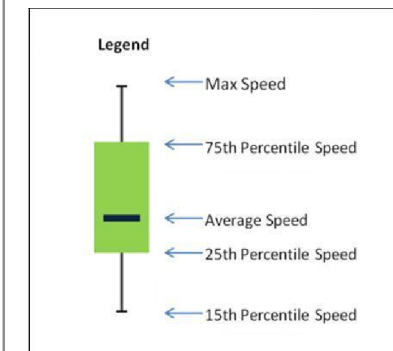
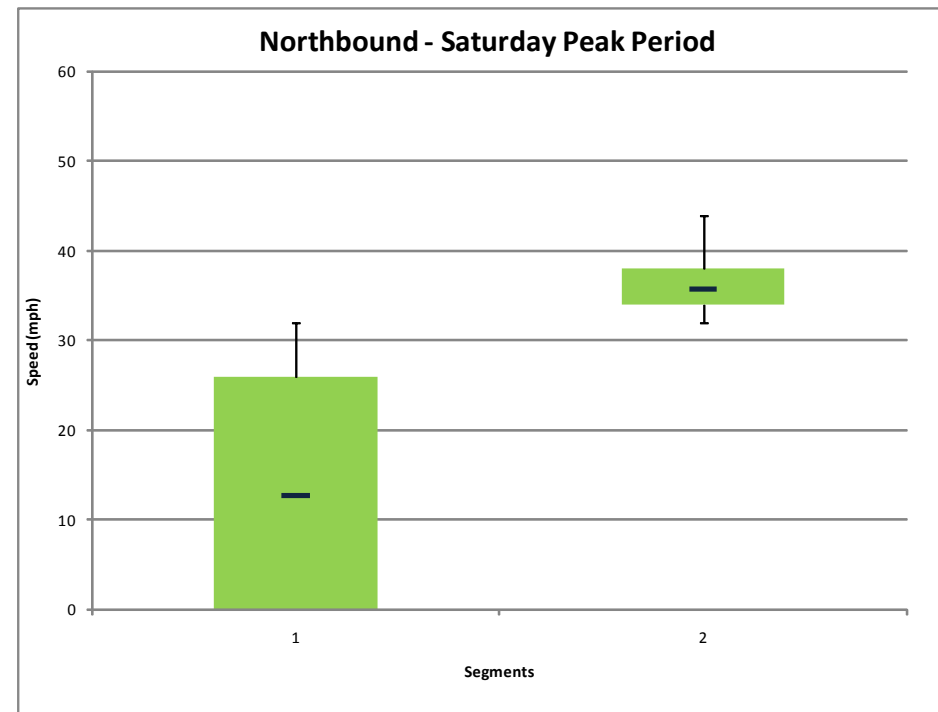
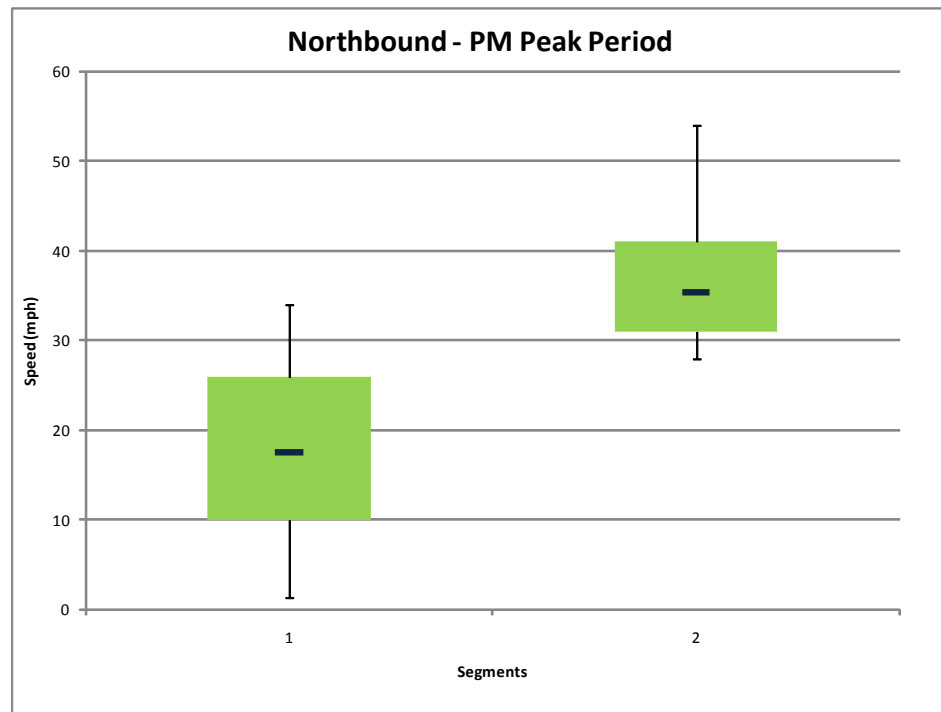
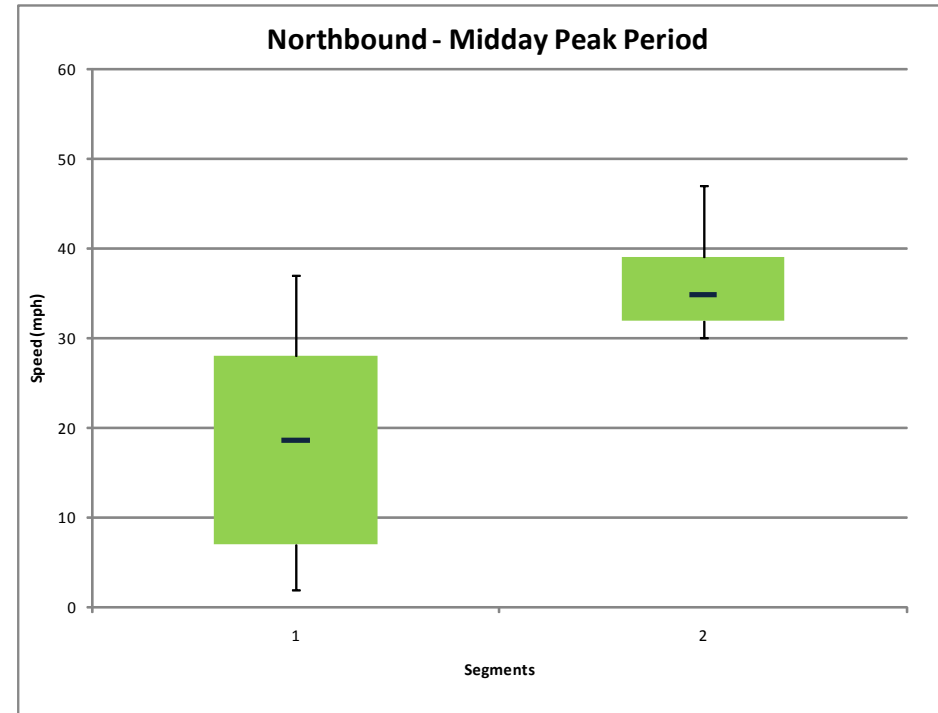
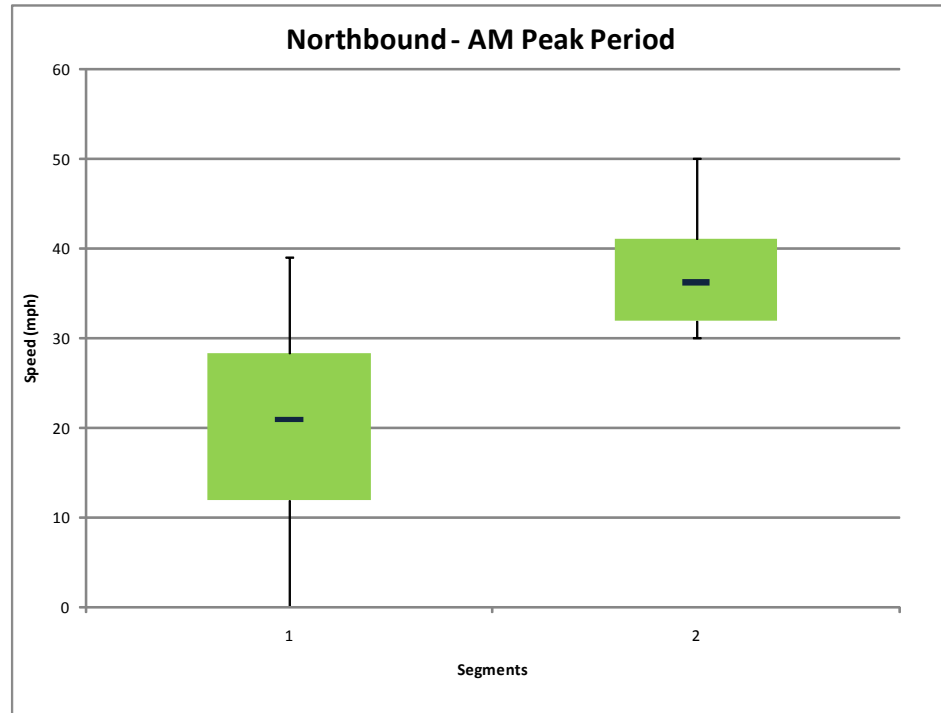
BOX-WHISKER SPEED PROFILES

Section # 9 Southbound SR 32 Between Kingston City Line and New Paltz Village Line



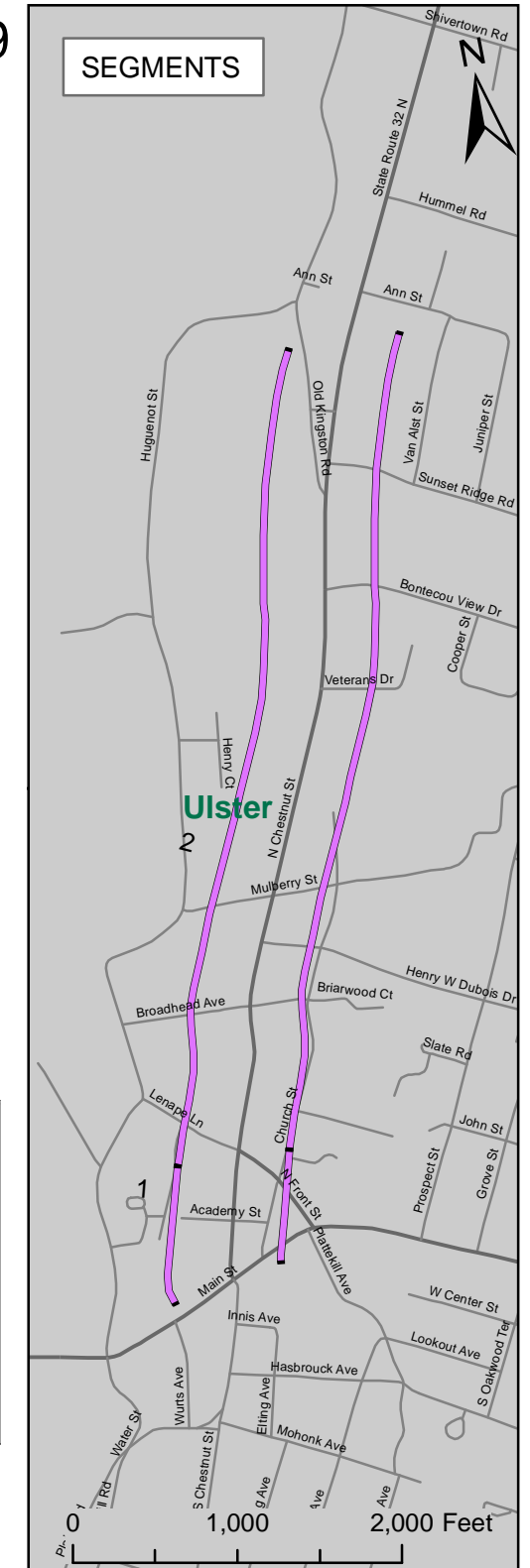
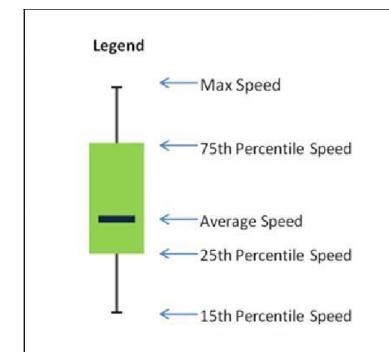
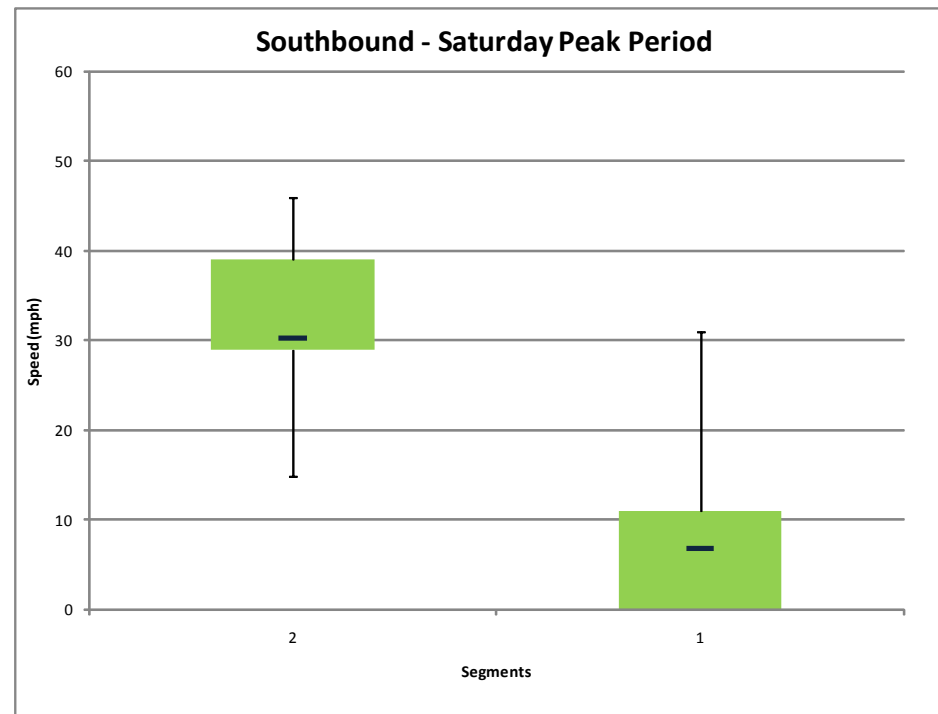
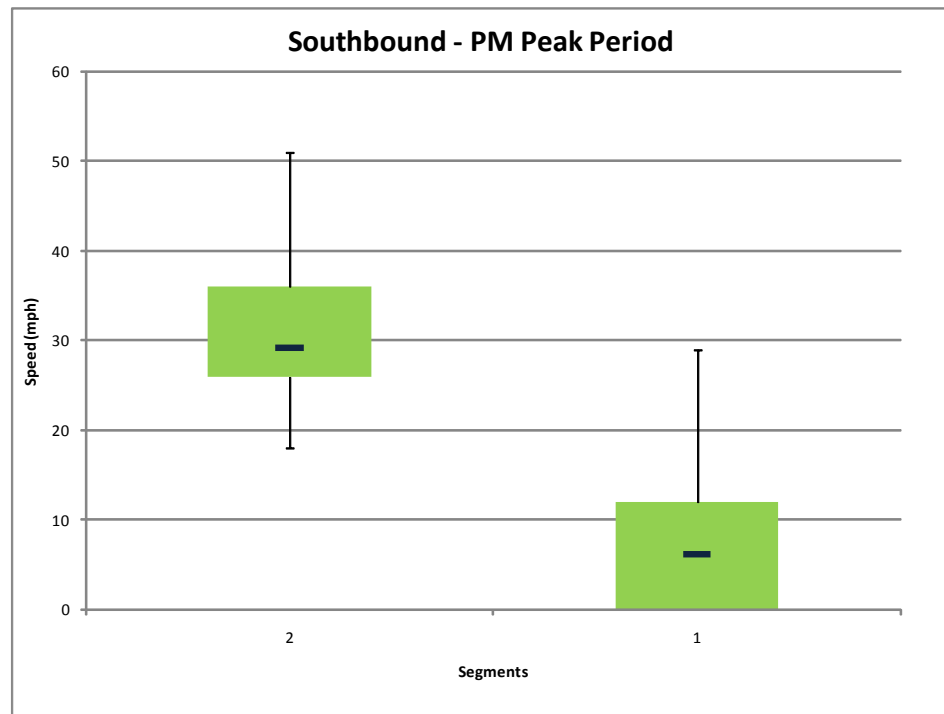
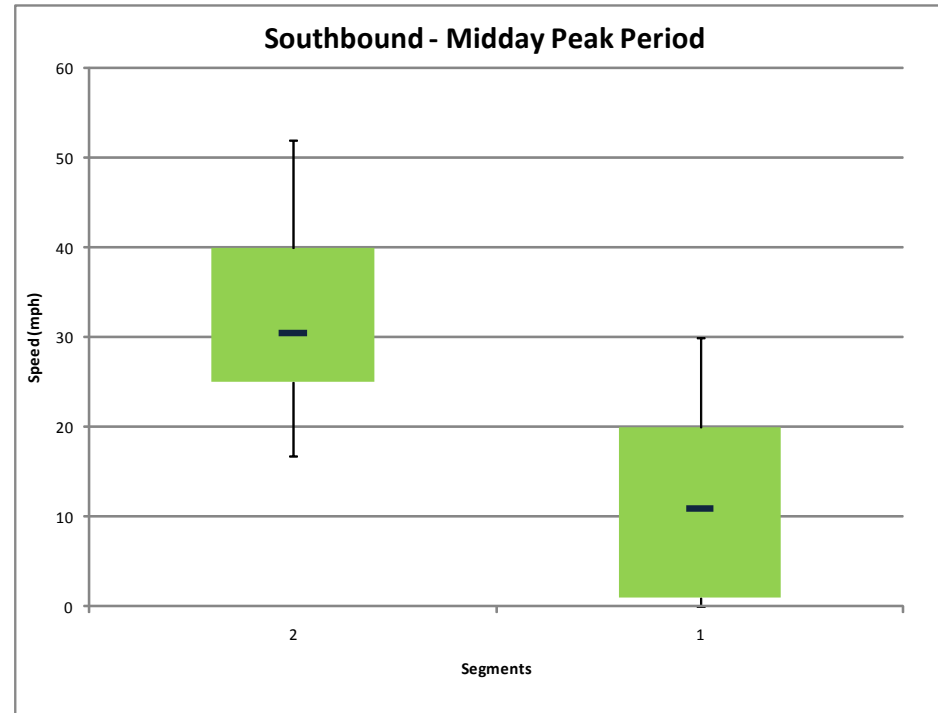
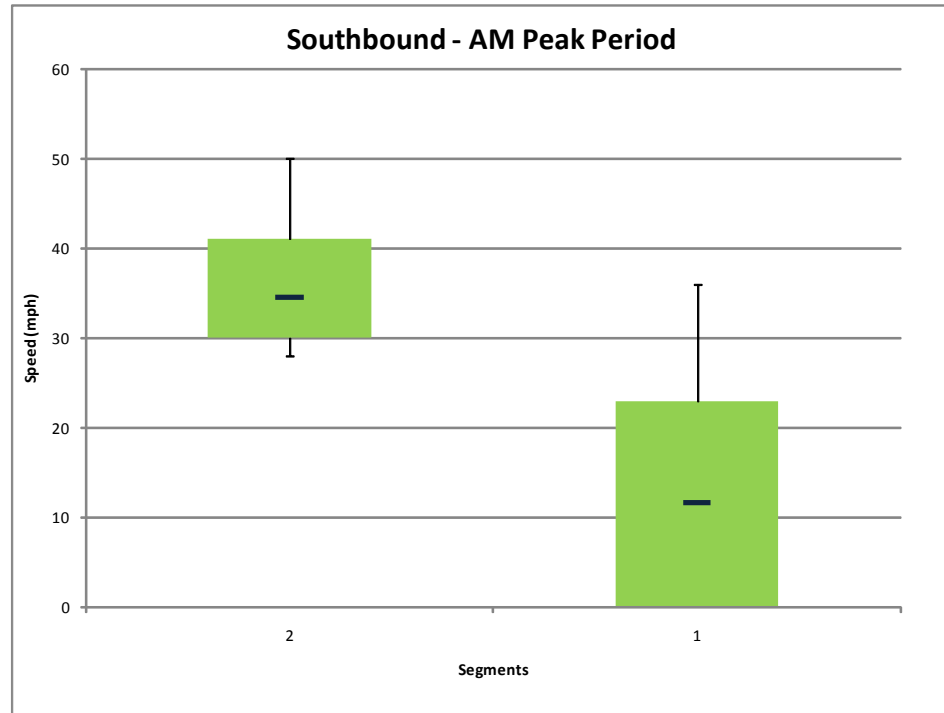
BOX-WHISKER SPEED PROFILES

Section #10 Northbound SR 32 Between New Paltz Village Line and SR 299



BOX-WHISKER SPEED PROFILES

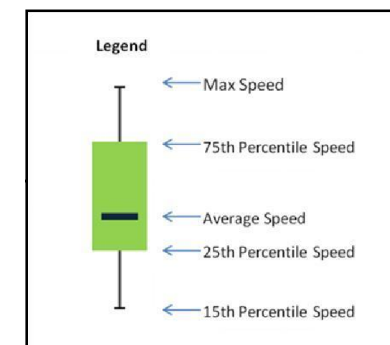
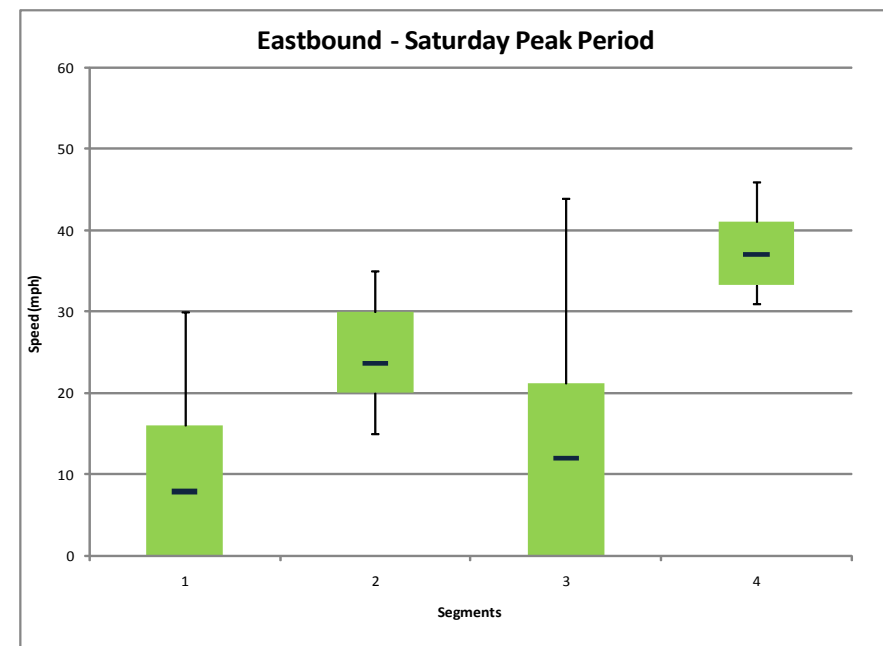
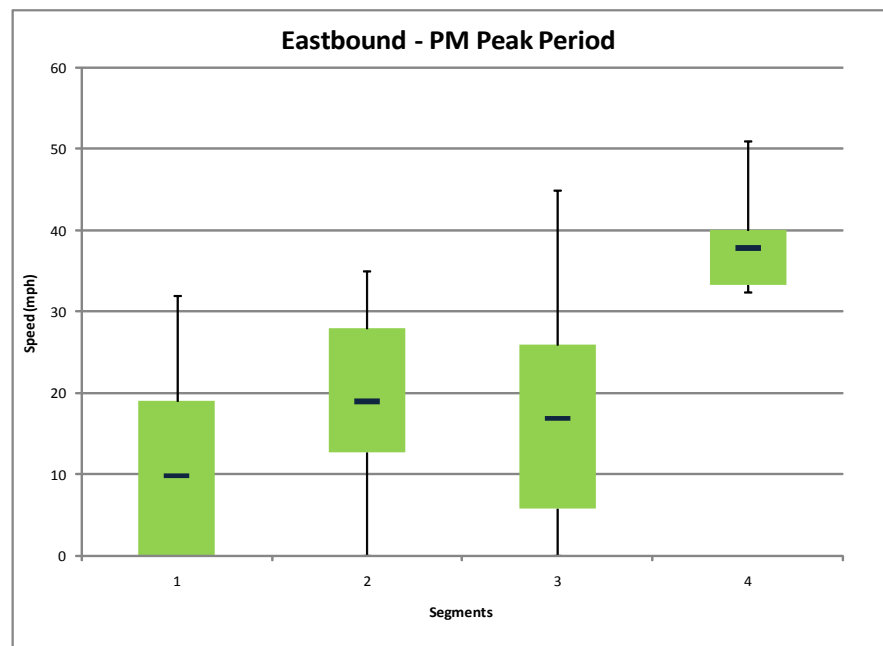
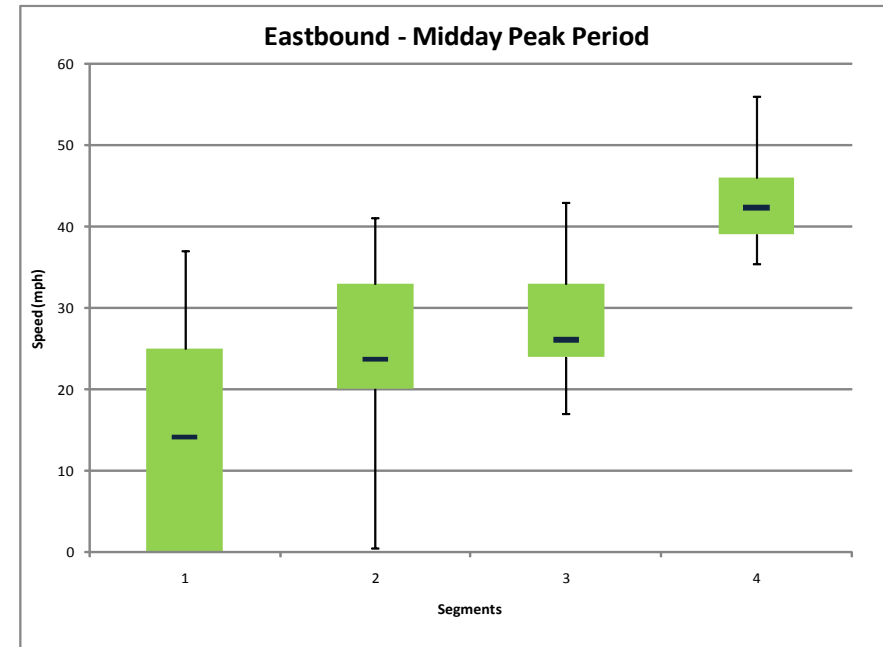
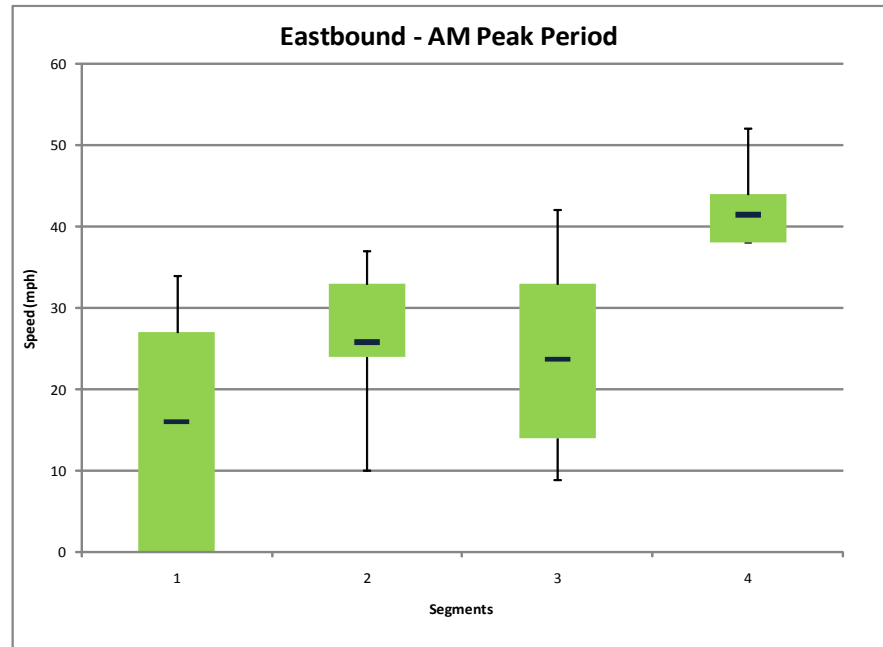
Section #10 Southbound SR 32 Between New Paltz Village Line and SR 299



BOX-WHISKER SPEED PROFILES

Section #11 Eastbound

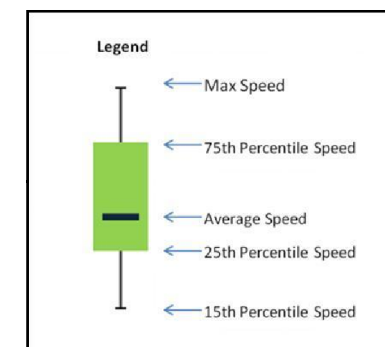
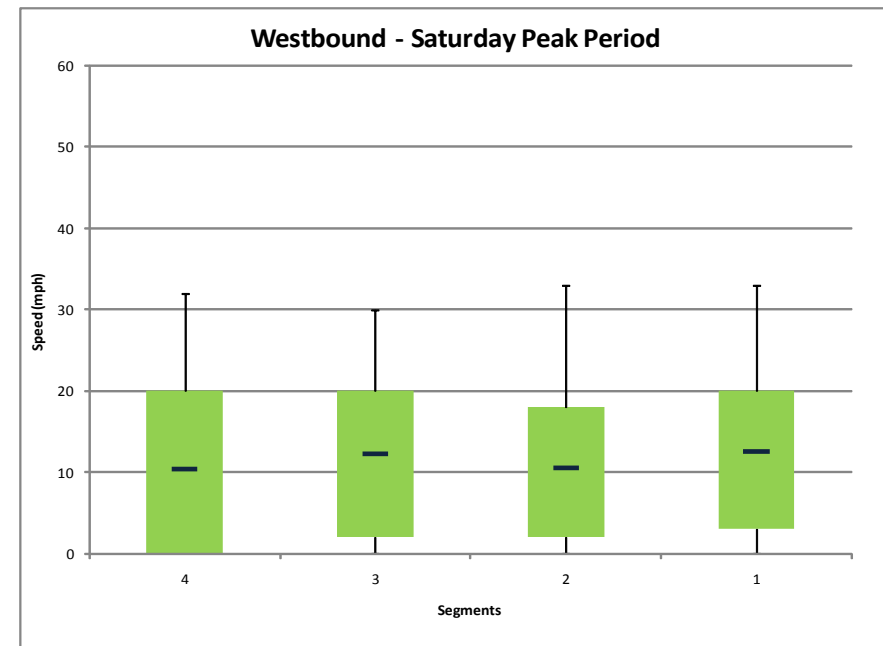
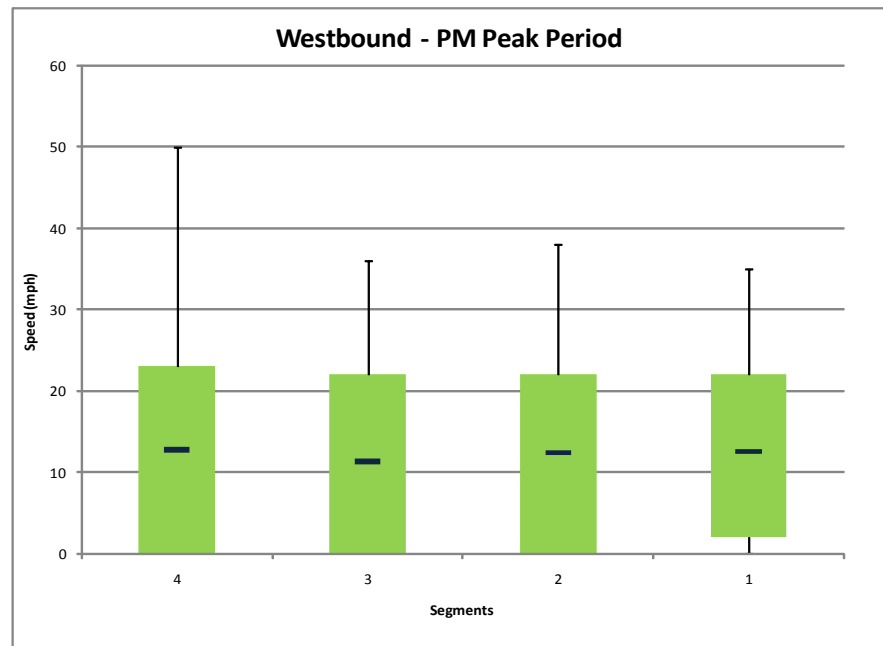
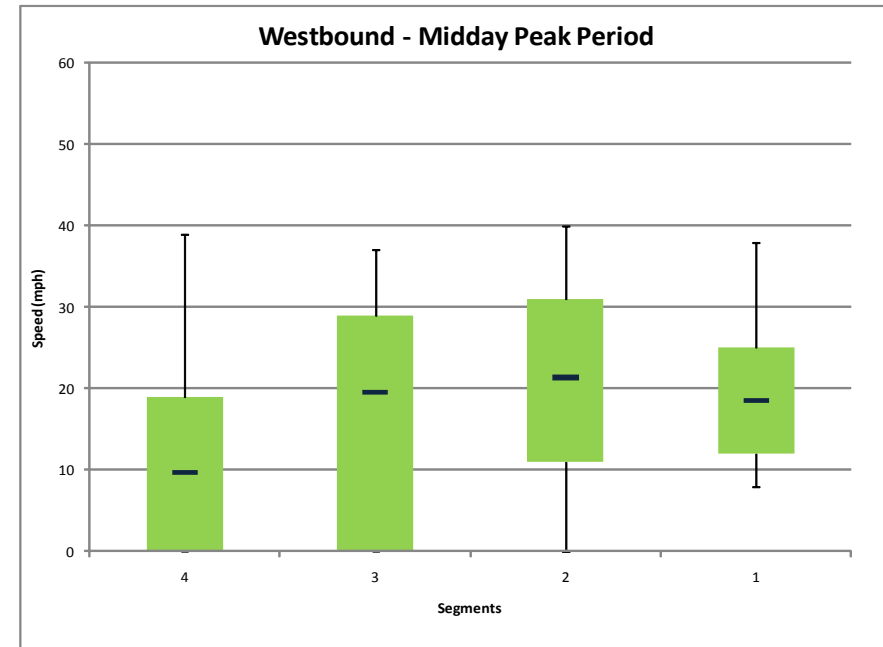
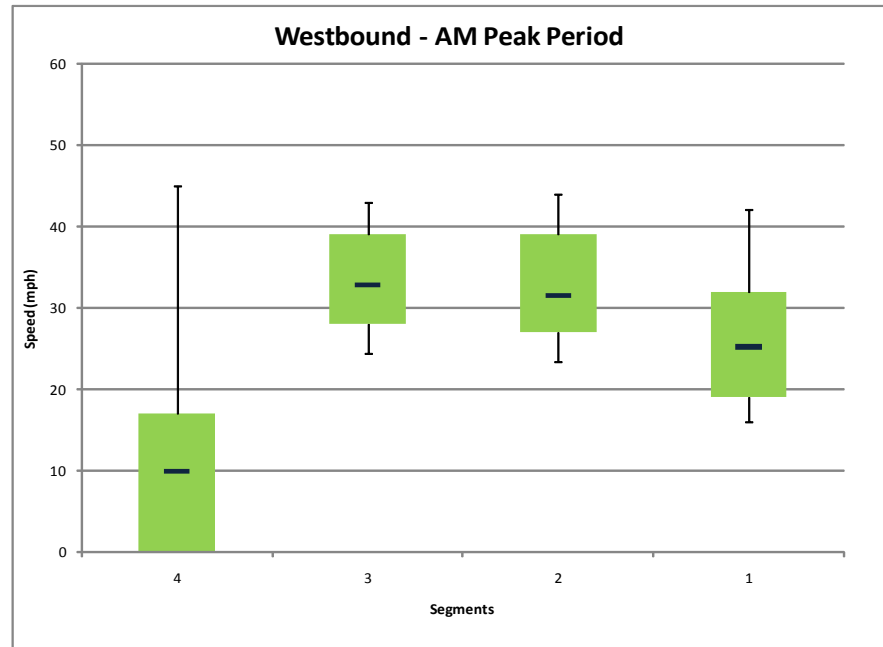
SR 299 Between I-87 and SR 32



BOX-WHISKER SPEED PROFILES

Section #11 Westbound

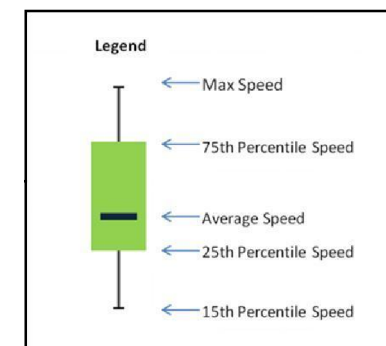
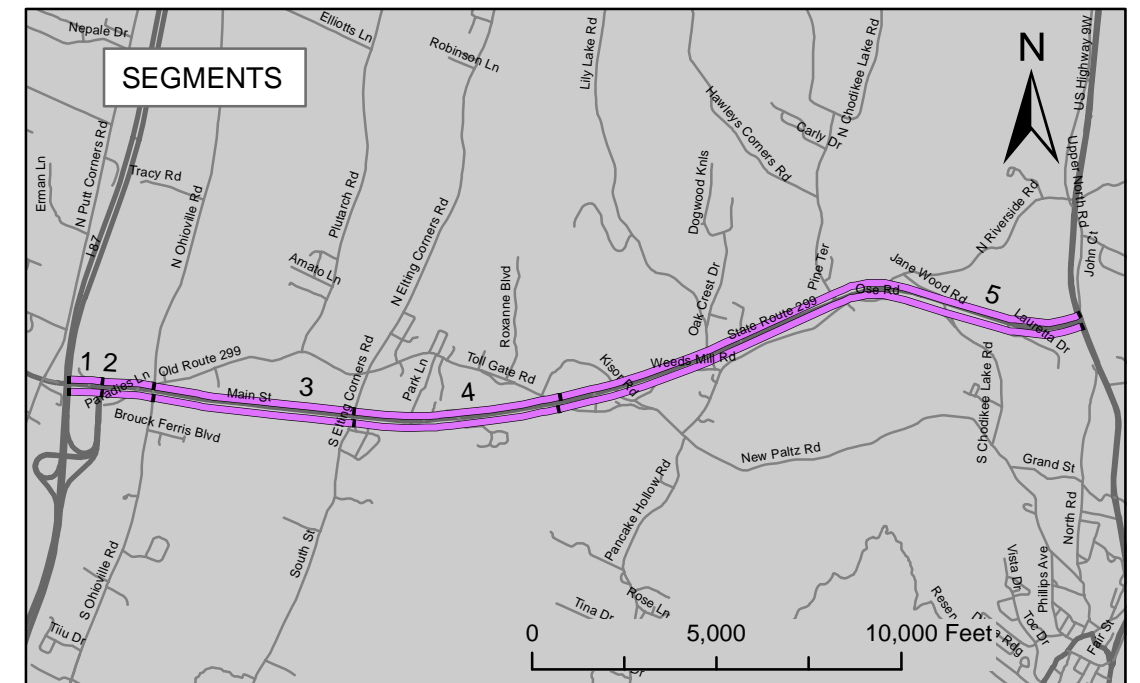
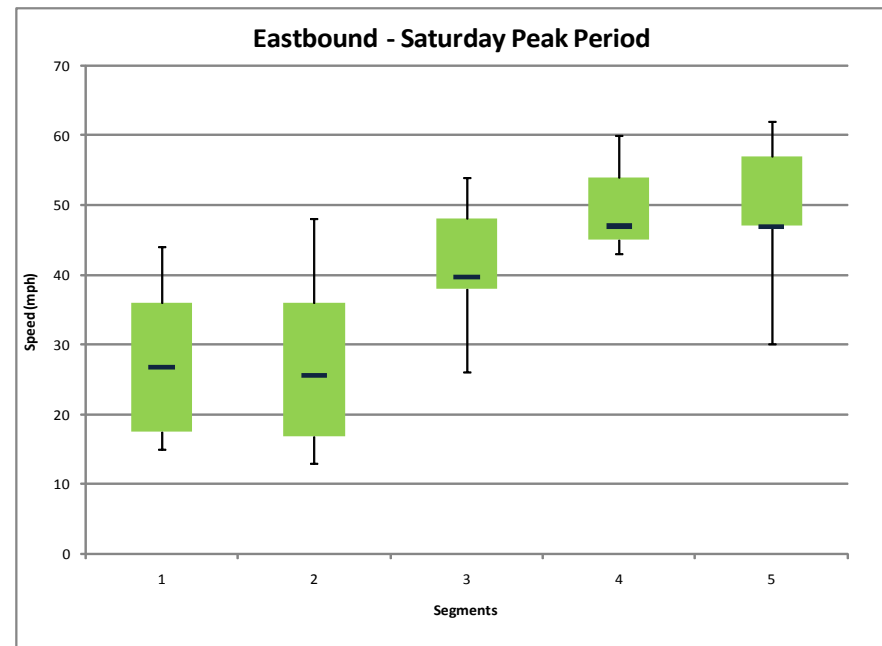
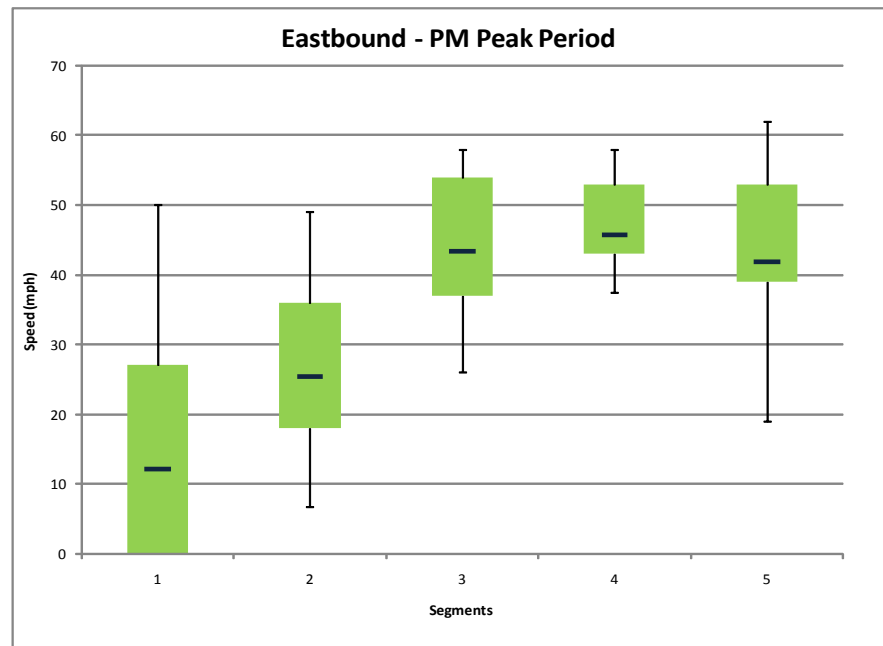
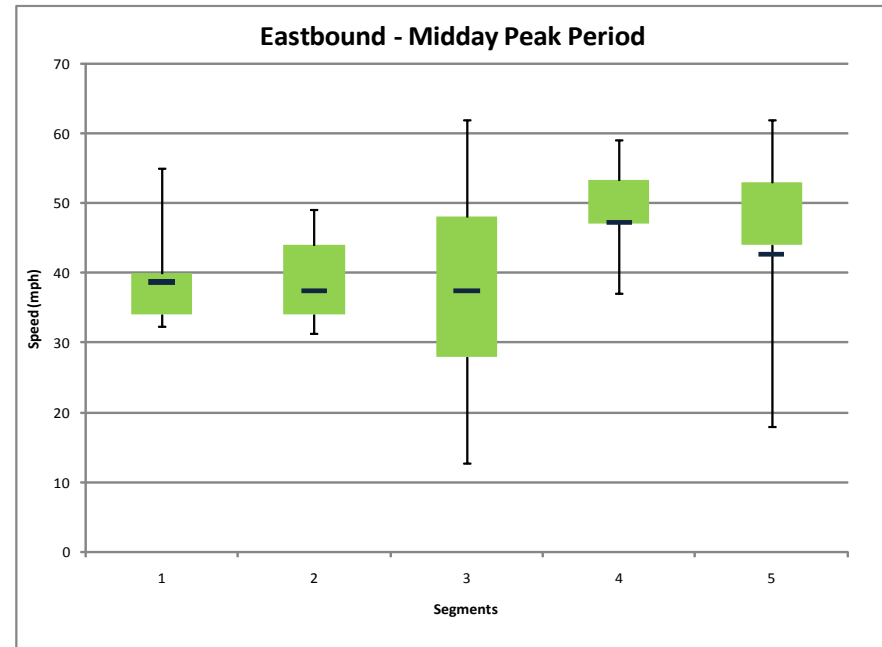
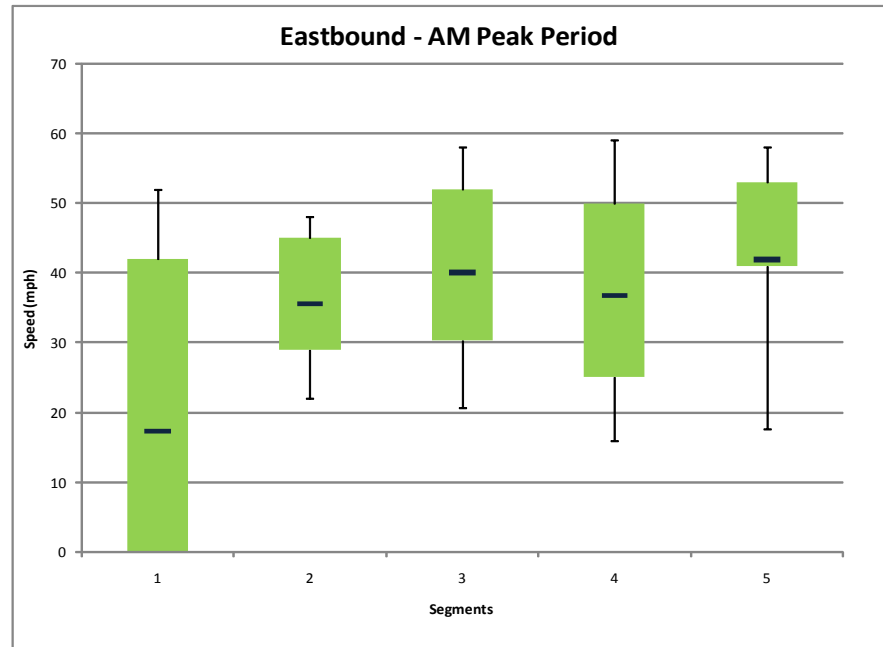
SR 299 Between I-87 and SR 32



BOX-WHISKER SPEED PROFILES

Section #12 Eastbound

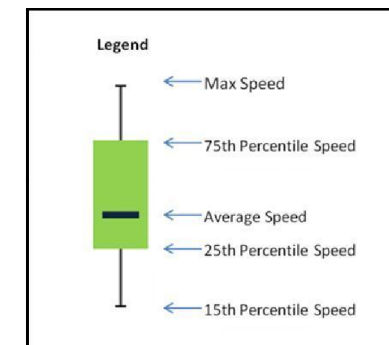
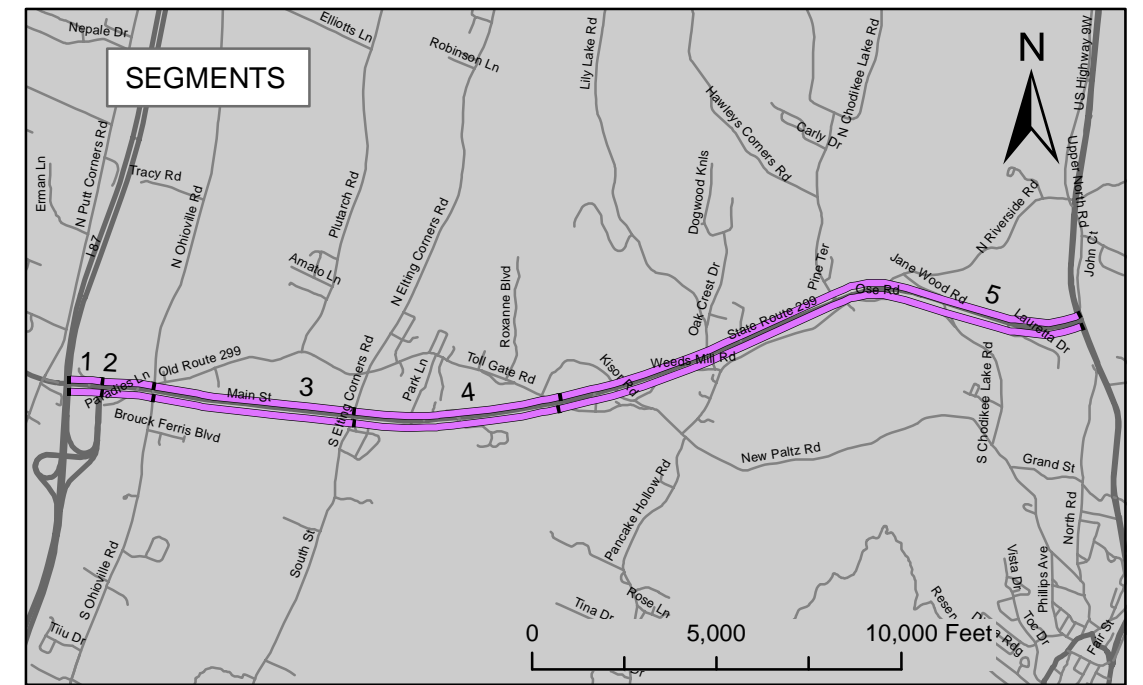
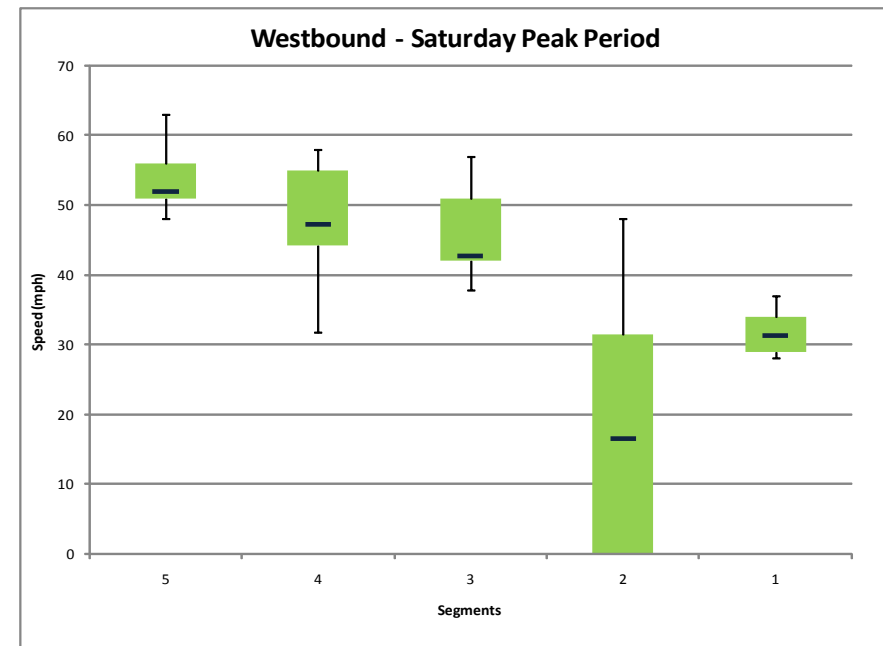
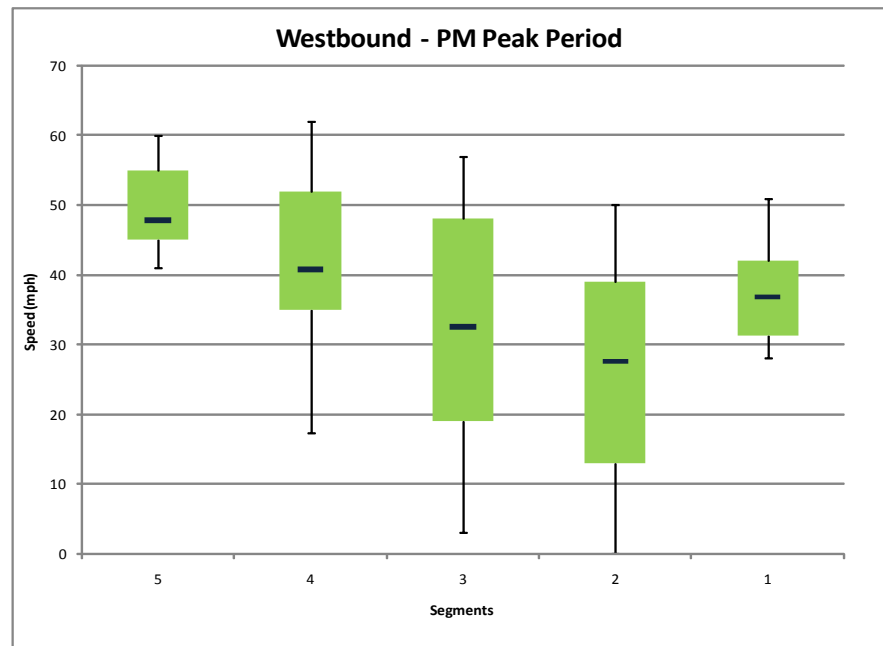
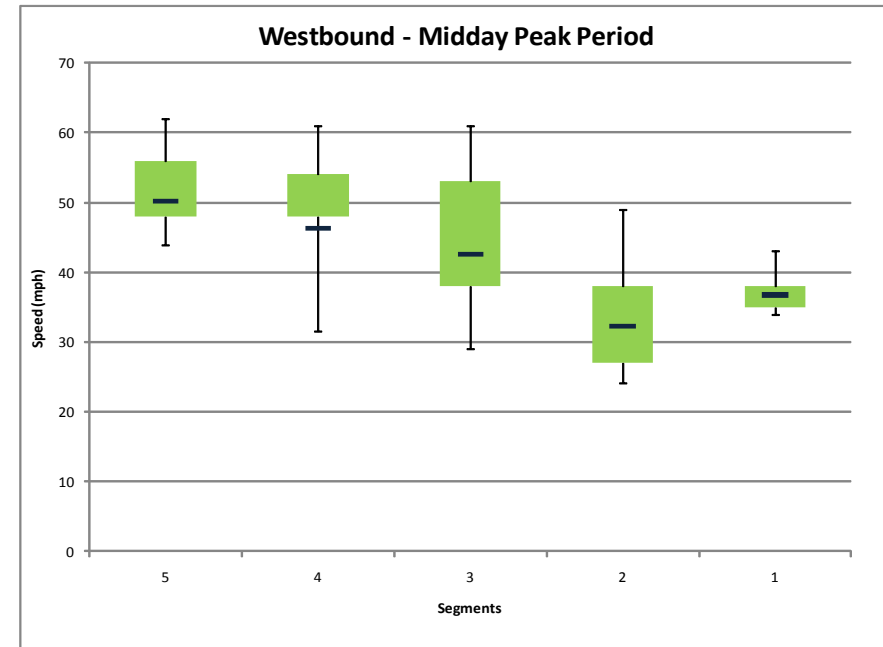
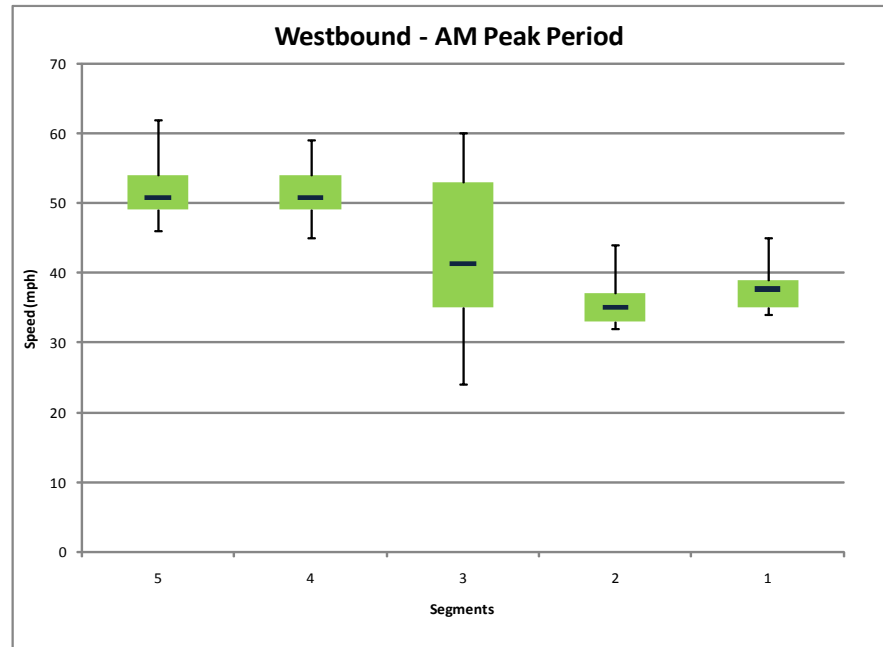
SR 299 Between US 9W and I-87



BOX-WHISKER SPEED PROFILES

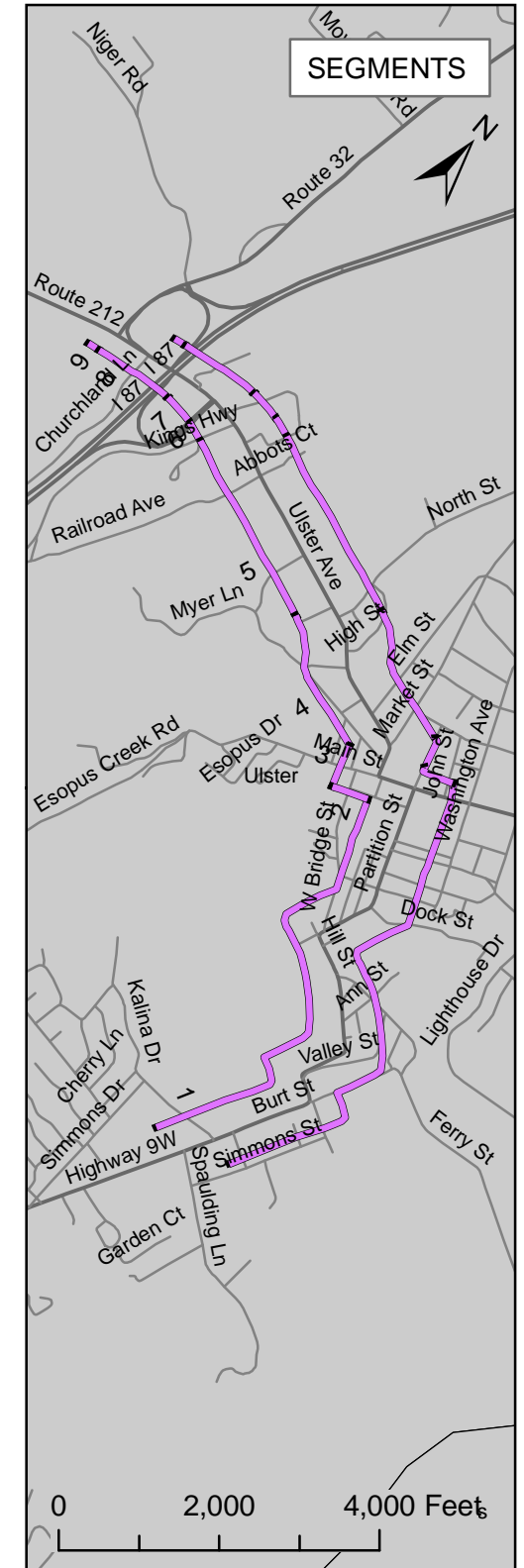
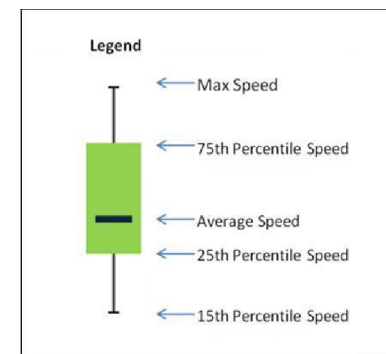
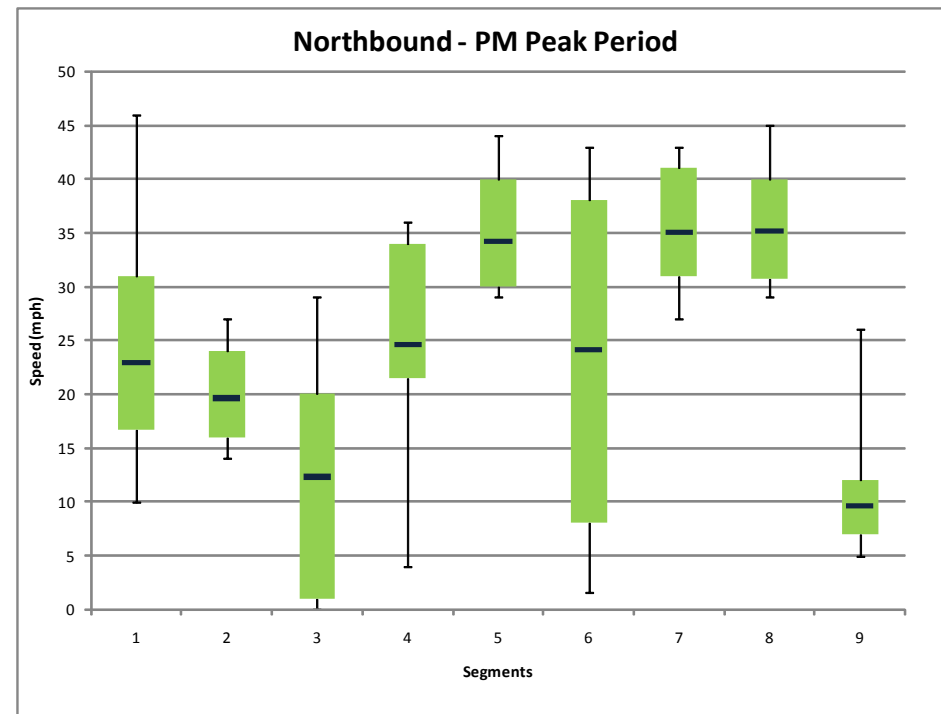
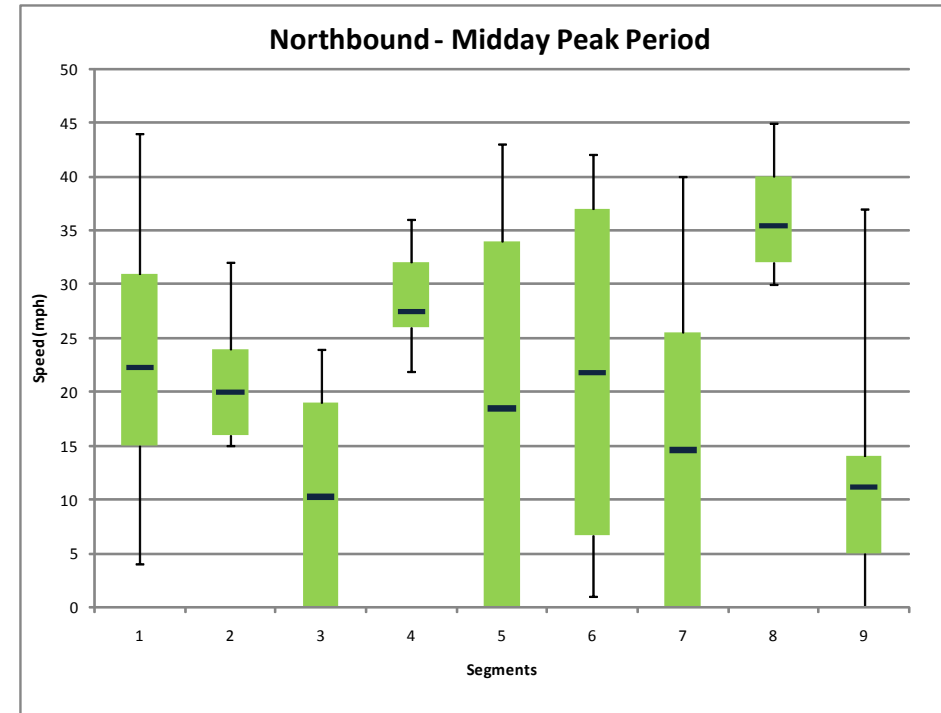
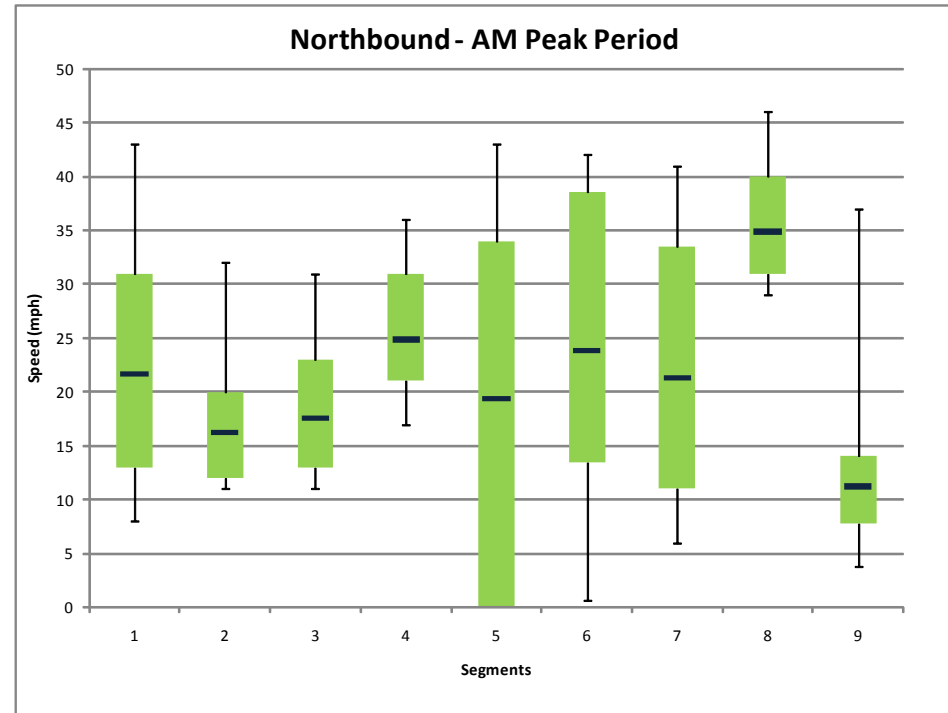
Section #12 Westbound

SR 299 Between US 9W and I-87



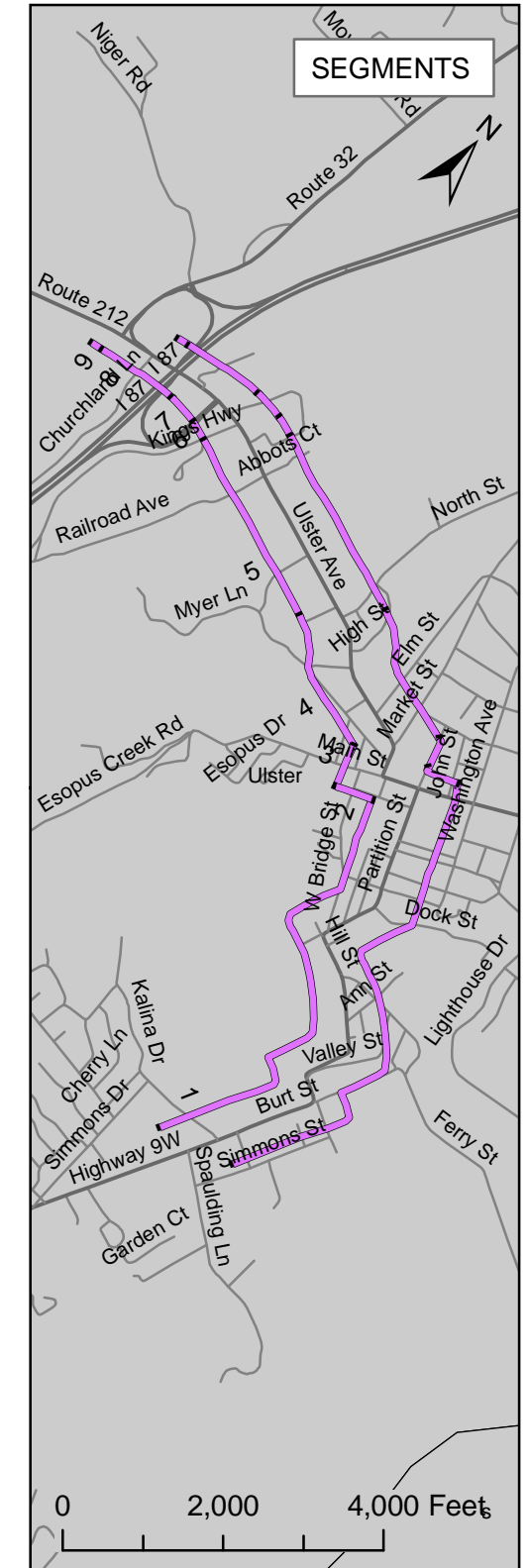
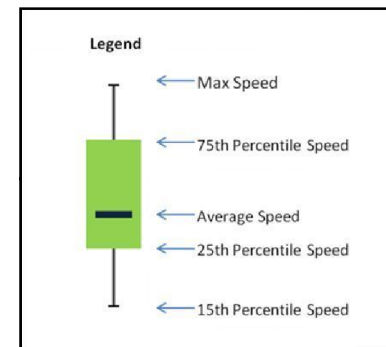
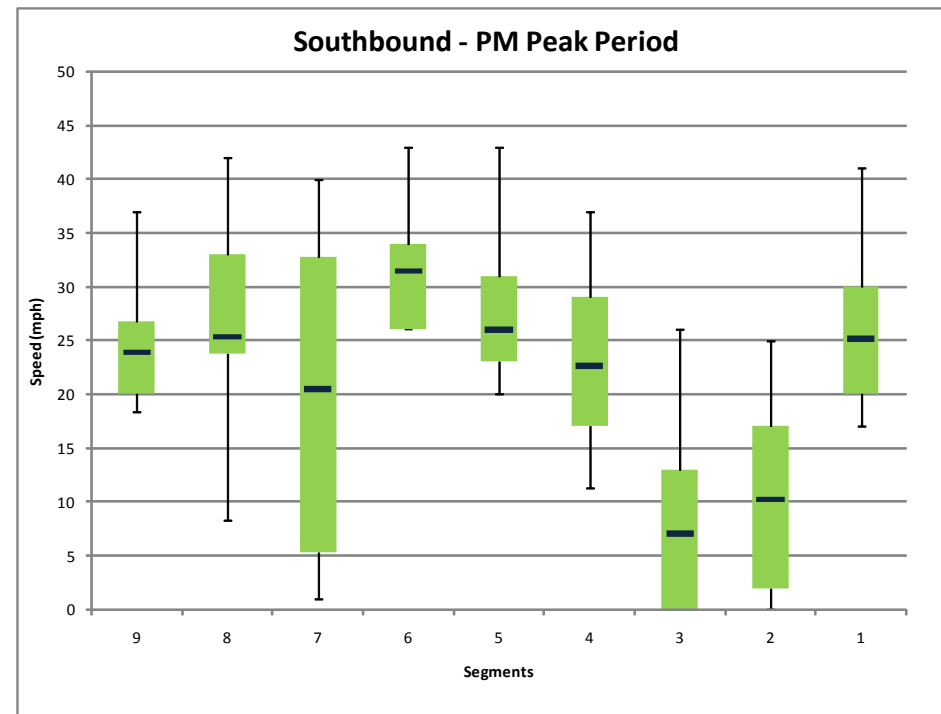
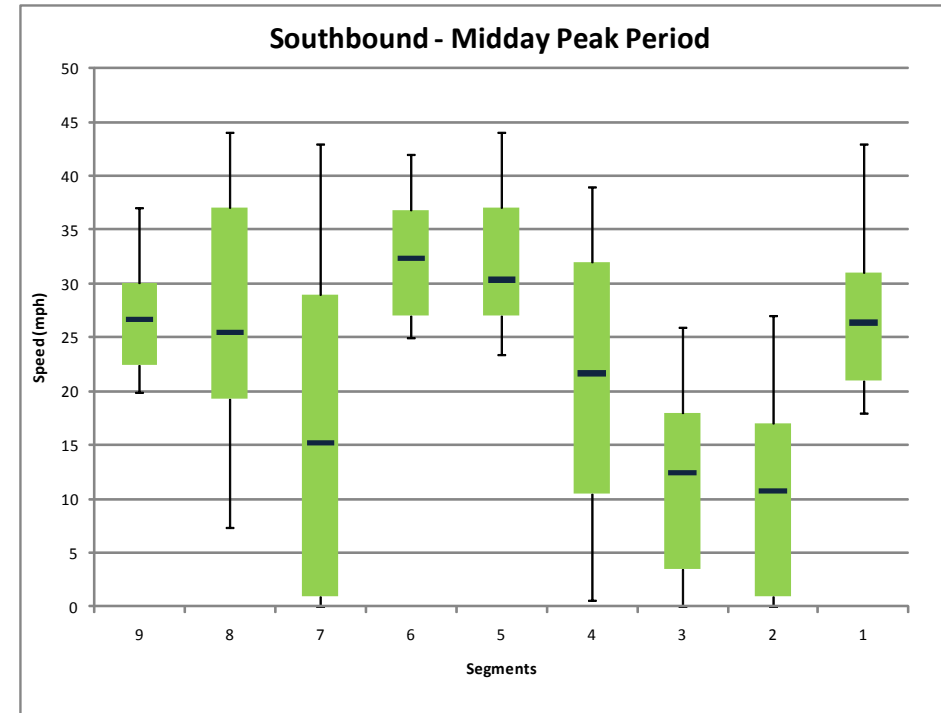
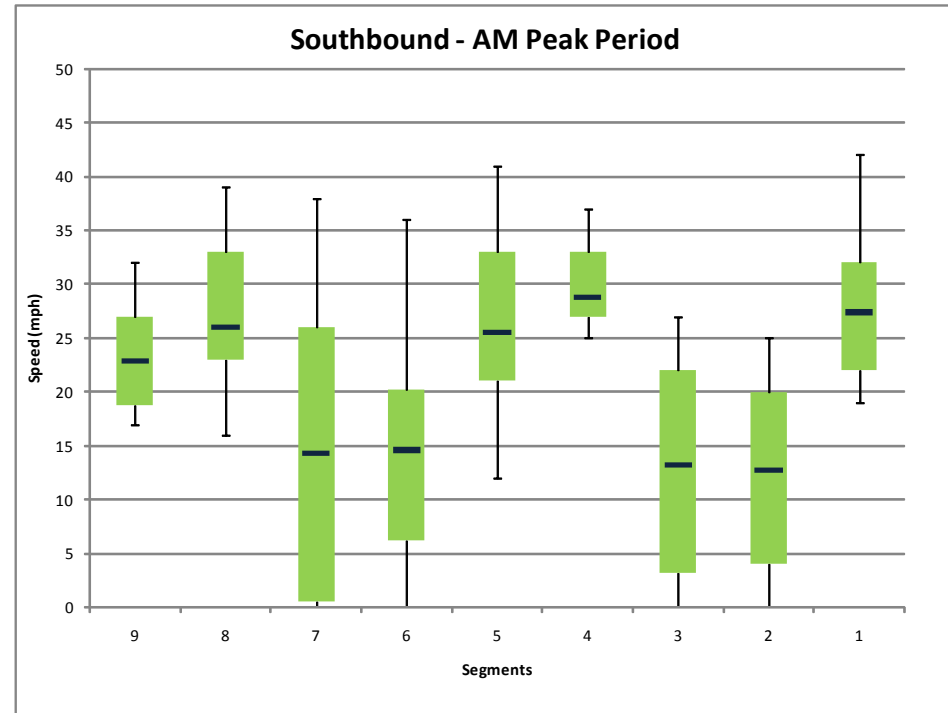
BOX-WHISKER SPEED PROFILES

Section #13 Northbound US 9W/SR 32 Between Overbaugh Street and I-87



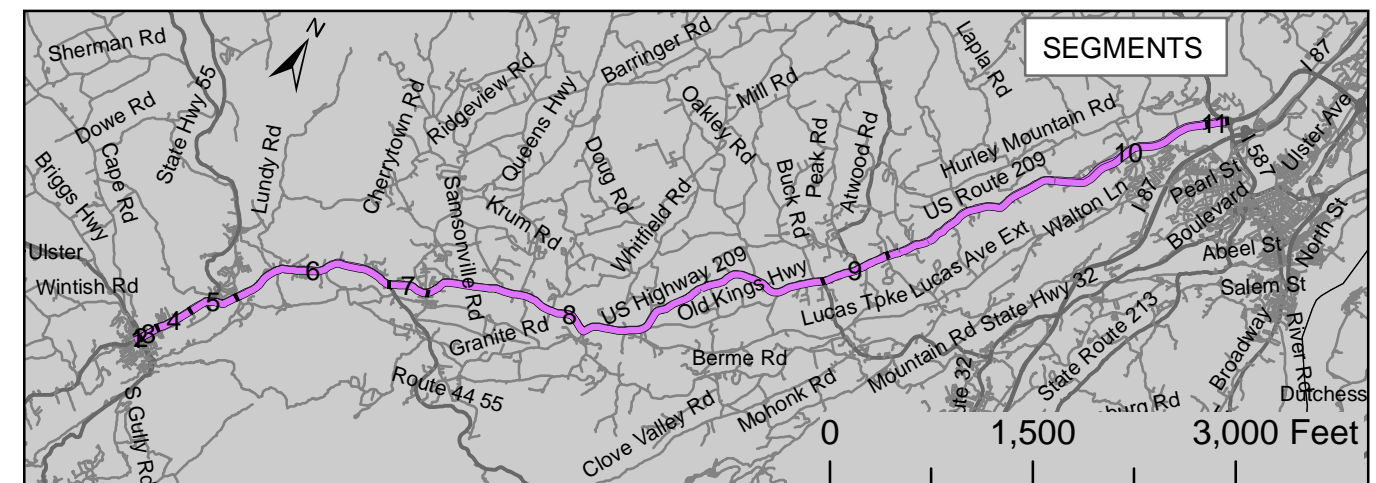
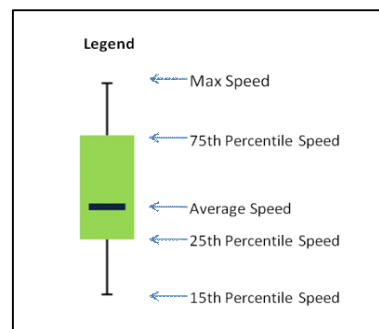
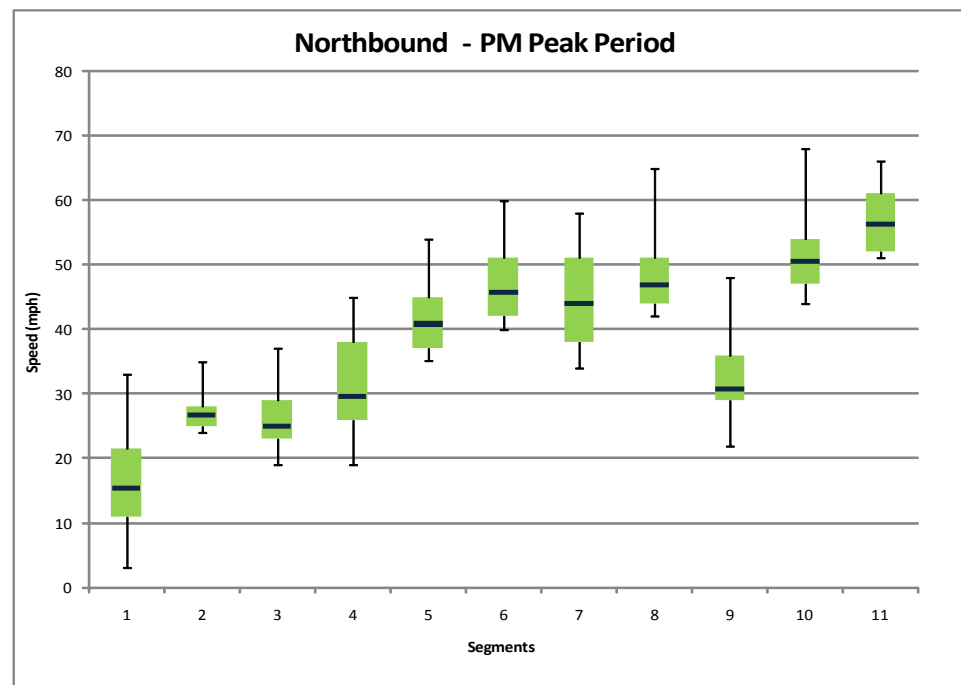
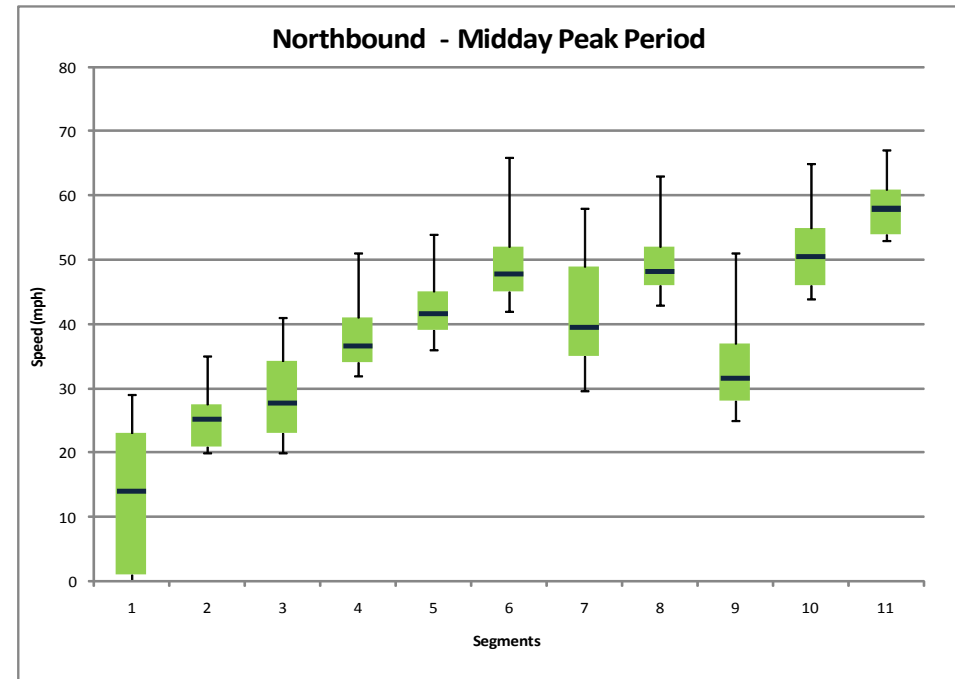
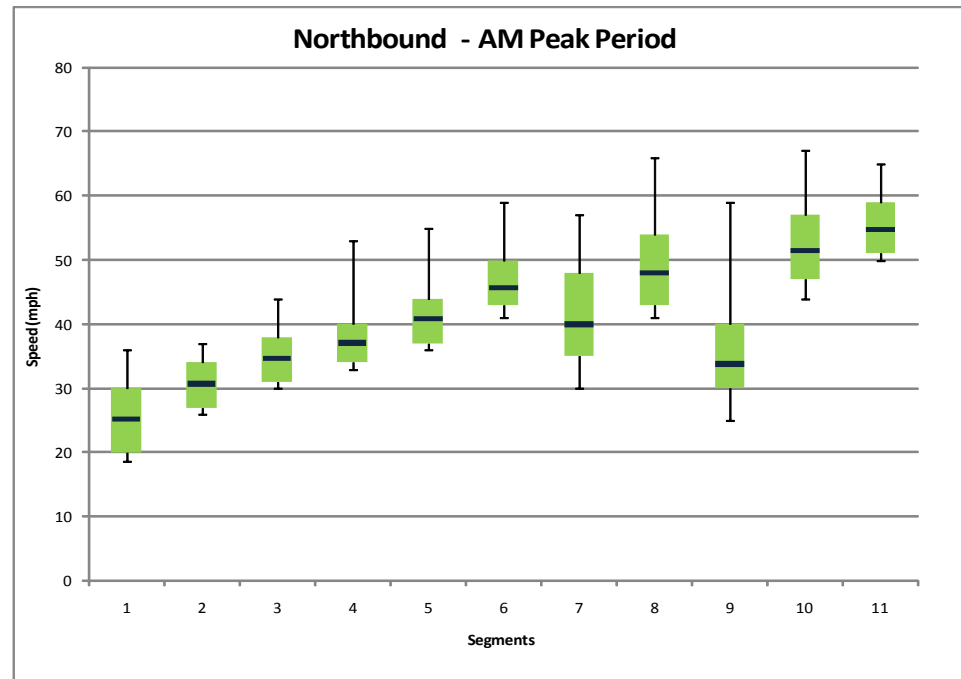
BOX-WHISKER SPEED PROFILES

Section #13 Southbound US 9W/SR 32 Between Overbaugh Street and I-87



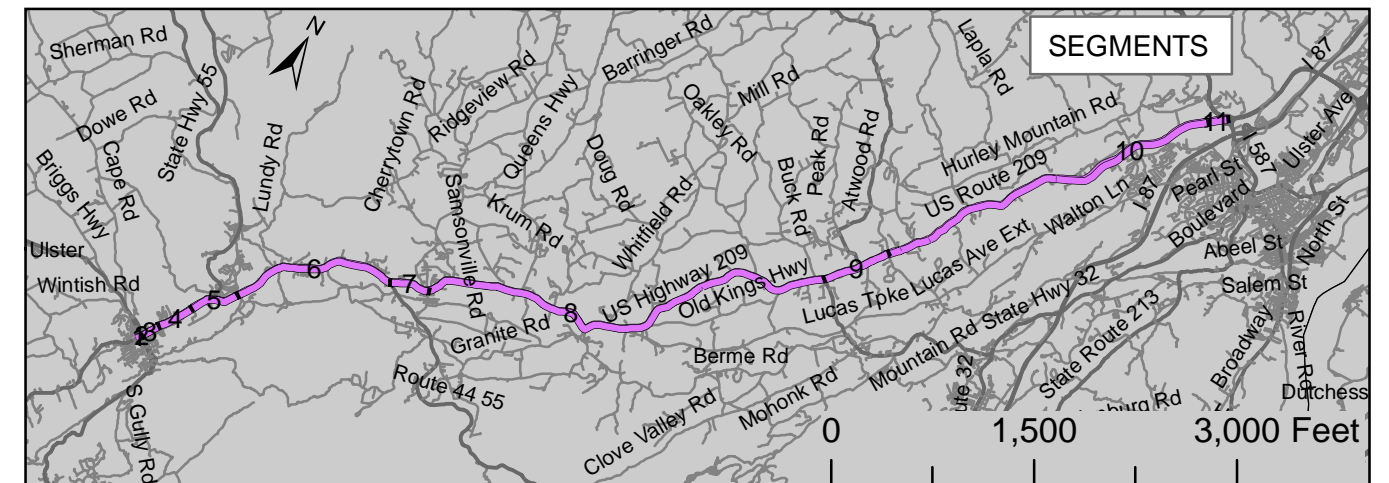
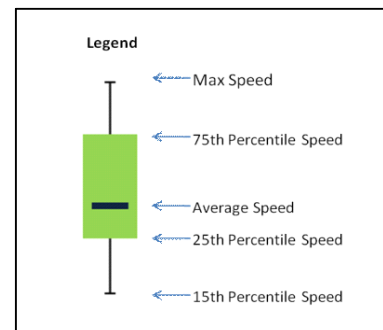
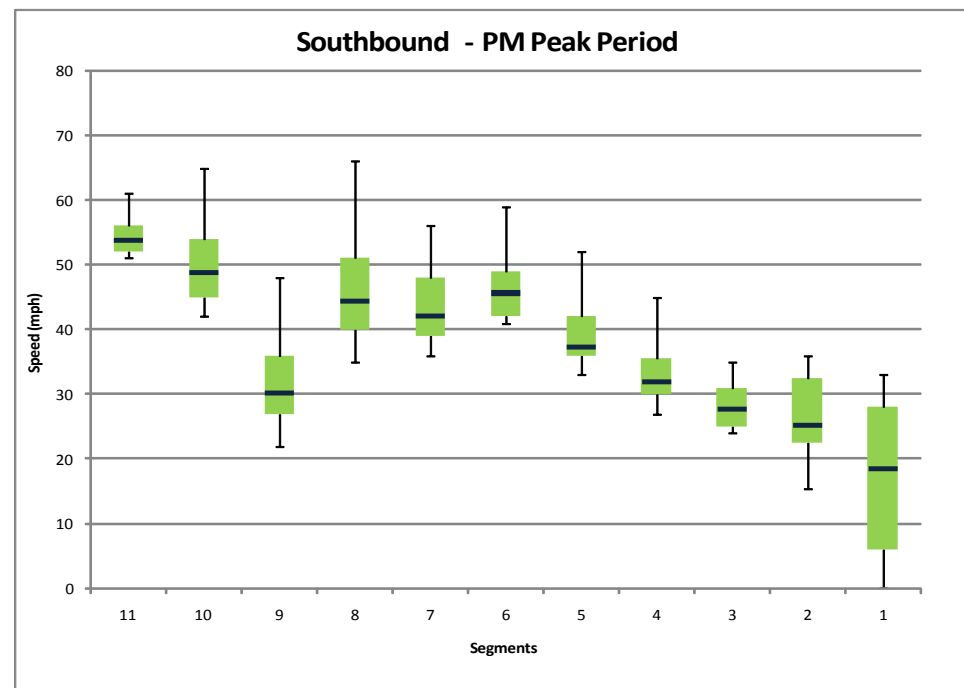
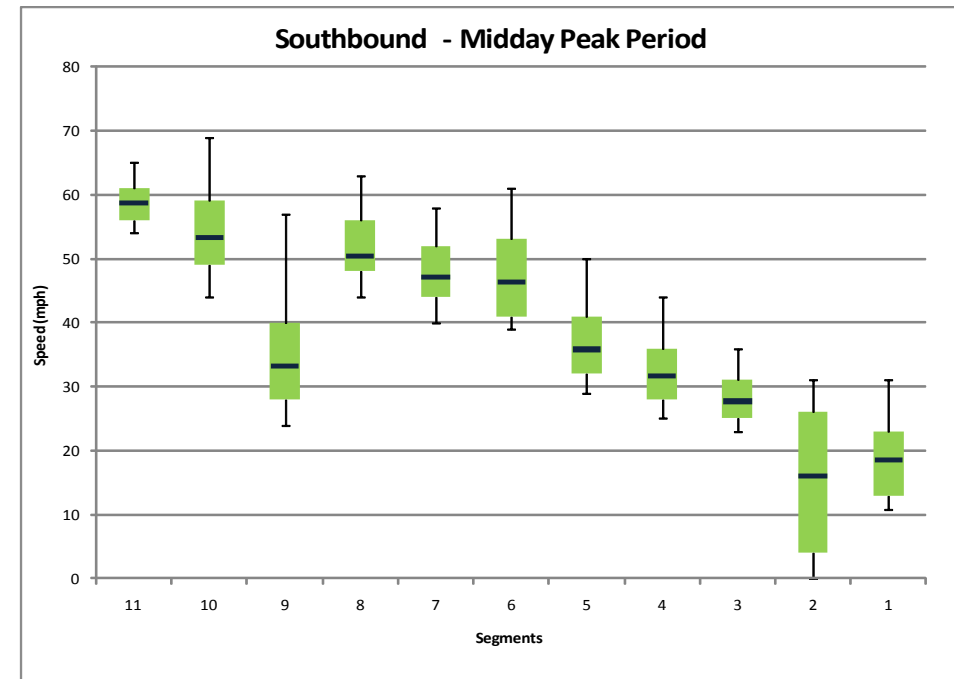
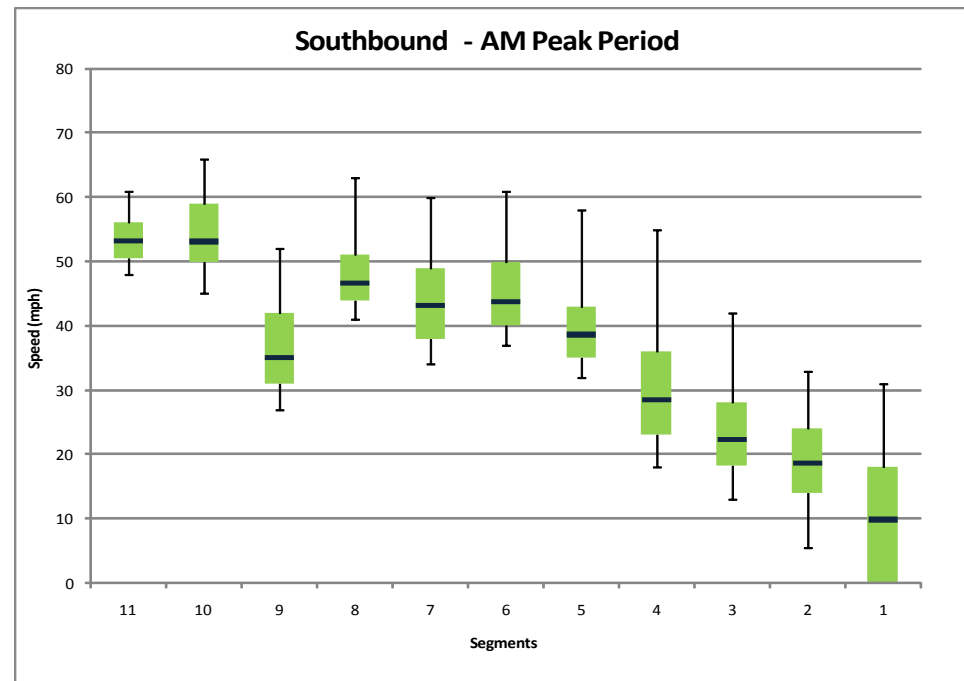
BOX-WHISKER SPEED PROFILES

Section #14 US 209 Northbound Between SR 28 and the Eastern Village Line



BOX-WHISKER SPEED PROFILES

Section #14 US 209 Southbound Between SR 28 and the Eastern Village Line



BOX-WHISKER SPEED PROFILES

Section #15 I-587 Between Albany Ave and US 209

