

# **ULSTER COUNTY TRANSPORTATION COUNCIL**

**2008**

## **Traffic Monitoring Program**

**Towns of Esopus, Hurley, Lloyd, Marbletown,  
Marlborough, New Paltz, Plattekill, Rosendale,  
Saugerties, Shandaken, Shawangunk, Ulster,  
Wawarsing, Woodstock, Villages of New Paltz and  
Saugerties and the City of Kingston**



**January 30, 2009**

## **ULSTER COUNTY TRANSPORTATION COUNCIL**

Michael Hein  
County Executive, Chairman

Dennis Doyle  
Director, Ulster County Planning Board

PO Box 1800  
244 Fair Street  
Kingston, New York 12402-1800

P: (845) 340-3340

F: (845) 340-3429

[www.co.ulster.ny.us/planning/tran.html](http://www.co.ulster.ny.us/planning/tran.html)

## **BACKGROUND**

The Ulster County Transportation Council's (UCTC) Traffic Monitoring Program is a task identified within the adopted SFY 2008-2009 Unified Planning Work Program (UPWP). The purpose of the Traffic Monitoring Program (TMP) is to regularly collect and monitor traffic volumes on and off the State road system to help analyze trends and update traffic volume forecasts. The collection of traffic counts also helps to satisfy Federal Congestion Management Process (CMP) requirements for the Transportation Management Area (TMA). A total of 73 non-State road traffic counts were collected on behalf of the UCTC in 2008. Also in 2008, NYSDOT Region 8 staff provided an additional 52 State road traffic counts.

The TMP assists with the evaluation of traffic volume trends and helps with the decision making process in terms of how and where Federal, State and locally funded projects are programmed. UCTC's traffic count program is designed to recount specific locations every 3 years. Traffic counts for 2008 are the first where prior counts from 2005 exist. Traffic count data also provides information relevant to implementing traffic engineering improvements, modifying traffic control strategies, and developing long and short-range highway improvement plans.

## **DATA DESCRIPTION**

Traffic count data collected in 2008 totals 125 volume counts. Of this total, 73 are non-State road volume counts collected by a UCTC sponsored consulting firm (Lochner Engineering), and 52 are State road counts collected by the New York State Department of Transportation (NYSDOT). Of the 125 total counts, 18 are on U.S. Highways, 26 on State roads, 57 on County roads, and 24 counts on local roads. Data collected includes the raw volume count including Peak Hour (4-5 PM) volume counts. The AADT (Annual Average Daily Traffic) count was then generated from the raw counts collected. Detailed hourly traffic volume counts are available by contacting UCTC staff.

The UCTC traffic volume counts were taken in the second and third week of May 2008. NYSDOT traffic volume counts were taken between the months of March and October 2008. To meet minimum NYSDOT standards, all traffic volume counts within this Report have a minimum 48 consecutive hours of data collected.

## TABLES

Three tables are provided. Table 1 is sorted by station number and Table 2 is listed by municipality. Table 3 provides a comparison between the 2005 and 2008 count data. Three maps dividing the County by region and municipality are provided to show station numbers by location. A fourth map showing percent change between the 2005 and 2008 count data is also included. Each 2008 table includes the following data:

**Municipality** - Indicates the city, town or village where the count was taken. The prefix "C/", "T/" or "V/" is substituted for city, town or village, respectively.

**Road Name** - Indicates the road where the count was taken. State roads are identified with United States (US) or State Route (SR) prefixes. County roads are listed with the County Road (CR) prefix. Local roads are identified by their common names.

**Station Number** - Indicates the reference number for a specific traffic volume count location. These numbers are generated and assigned by UCTC and NYSDOT staff.

**From/To** - Indicates the name of the roads at the beginning and end of a road segment where the count was taken.

**Average Annual Daily Traffic - AADT** - Traffic volumes are expressed in terms of Annual Average Daily Traffic (AADT), a standard measure of two-way daily volume. Each AADT represents the number of vehicles traveling over a designated section of highway. Based on established formulas, a measured traffic count is factored to an AADT by adjusting for seasonality and vehicle classifications. Adjusting for seasonality is necessary because each season undergoes an increase or decrease in traffic volumes. Counts are adjusted for vehicle classifications since trucks with three or more axles appear as several cars to the counters.

**Peak Hour – 4 to 5 PM** - For the purpose of this Report, the PM peak hour volume was assigned to be between 4:00 PM and 5:00 PM. Actual PM peak hour volumes may be higher on some roads at different hourly intervals.

**Data Sources** - The counts for UCTC were collected by Lochner Engineering, of Utica, New York, in coordination with UCTC staff. NYSDOT counts were collected by NYSDOT staff.

## MAPS

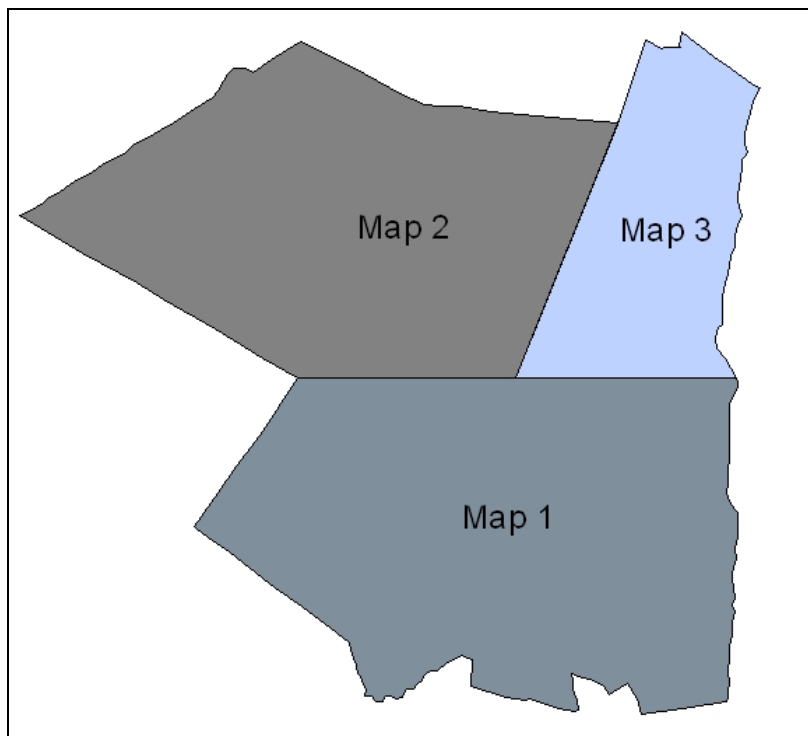
Three maps are prepared to show the locations where each count was taken.

**Map 1 - Southern Ulster County** - includes the towns of Gardiner, Lloyd, Marbletown, Marlborough, New Paltz, Plattekill, Rochester, Rosendale, Shawangunk, Wawarsing, and the Villages of Ellenville and New Paltz;

**Map 2 - Northwestern Ulster County** - includes the towns of Denning, Hardenburgh, Marbletown, Olive, Shandaken, and Woodstock;

**Map 3 - Northeastern Ulster County** - includes the towns of Esopus, Hurley, Kingston, New Paltz, Saugerties, Ulster, Village of Saugerties, and the City of Kingston.

**Map 4 - Eastern Ulster County** - shows percent change between the 2005 and 2008 count data in towns of Esopus, Lloyd, Marlborough, Plattekill, Saugerties, Ulster, and the Village of Saugerties, and the City of Kingston.



**Table 1:  
Traffic Count Data Inventory  
By Station Number**

**Table 1: Traffic Count Data Inventory by Station Number**

<i>Station#</i>	<i>Road Name</i>	<i>Route</i>	<i>Municipality</i>	<i>From</i>	<i>To</i>	<i>AADT</i>	<i>4-5PM</i>
0002	US 9W	US 9W	T/Esopus	CR 24 River Rd	Old Route 9W	11618	1054
0003	Henry St	SR 32	C/Kingston	Broadway	Clinton Ave	4138	366
0006	US 209	US 209	T/Ulster	Neighborhood Rd	US 9W	19416	1919
0025	SR 32	SR 32	T/New Paltz	SR 299	Horsenden Rd	8891	724
0027	SR 32	SR 32	T/Saugerties	SR 212 Olap	NY Thruway	11222	990
0035	E Chester St	US 9W	T/Ulster	Flatbush Ave	Kingston City Line	12379	1142
0039	SR 299	SR 299	T/Gardiner	US44/SR55	Yankee Folly Rd	2968	263
0040	US 9W	US 9W	T/Lloyd	Milton Tpk	Chapel Hill Rd	15140	1413
0055	SR 32	SR 32	V/Saugerties	US 9W	NY Thruway	12823	1181
0056	SR 212	SR 212	T/Woodstock	Wittenberg Rd	Rock City Rd	6109	569
0109	US 9W	US 9W	T/Saugerties	SR 32	Barclay St	14075	1290
0110	SR 299	SR 299	T/Lloyd	New Paltz Rd	US 9W	14722	1339
0111	US 9W	US 9W	T/Lloyd	US44/SR55	SR 299	24004	2084
0112	US44/SR55	US44	T/Rochester	US 209	SR 299	2778	261
0113	US 209	US 209	T/Rochester	US44/SR55	Lucas Tpk	9152	793
0225	SR 28	SR 28	T/Ulster	Kingston Town Line	US 209	25681	2345
0226	SR 28	SR 28	T/Ulster	US 209	SR 28A	17135	1618
0228	SR 28	SR 28	T/Hurley	Zena Rd	W Hurley Rd	13928	1259
0231	SR 28	SR 28	T/Shandaken	SR 214	SR 42	4009	366
0245	SR 32	SR 32	V/New Paltz	SR 299	South Putt Corners Rd	15418	1207
0248	SR 32	SR 32	T/Rosendale	SR 213	Dewitt Mills Rd	8654	823
0249	Boulevard	SR 32	T/Ulster	Dewitt Mills Rd	SR 213	6966	670
0250	Flatbush Ave	SR 32	C/Kingston	Albany Ave	Colonial Ave	6750	582
0251	SR 32	SR 32	T/Ulster	US 9W	SR 199	12329	1164
0252	SR 32	SR 32	T/Saugerties	Kukuk La	US 9W	4738	456
0269	SR 32	SR 32	T/Ulster	SR 199	Kukuk La	6347	600
0271	US44/SR55	US 44	T/Gardiner	SR 299	Albany Post Rd	1660	159
0272	US44/SR55	US44	T/Gardiner	Albany Post Rd	SR 208	5743	495
0296	SR 52	SR 52	T/Shawangunk	US 209	Orange County Line	2933	268
0317	SR 55	SR 55	T/Wawarsing	SR 55A	US 209	1748	177
0318	US 209	US 209	T/Wawarsing	SR 55	US44/SR55	10900	940
0531	SR 208	SR 208	T/Shawangunk	SR 300	US44/SR55	5927	547
0536	US 209	US 209	T/Wawarsing	Orange County Line	SR 52	5751	482
0537	US 209	US 209	T/Wawarsing	SR 52	US44/SR55	15902	1368
0538	US 209	US 209	T/Rochester	Lucas Tpk	SR 213	8866	777
0539	US 209	US 209	T/Marbletown	SR 213 Olap	SR 213 Olap	11983	1071
0542	US 209	US 209	T/Ulster	Sawkill Rd	Neighborhood Rd	28216	2834
0575	SR 299	SR 299	T/Lloyd	NY Thruway	New Paltz Rd	17409	1579
0576	SR 300	SR 300	T/Shawangunk	SR 208	Orange County Line	6130	554
0591	SR 213	SR 213	T/Rosendale	Lucas Tpk	Cottekill Rd	4656	441
0608	SR 375	SR 375	T/Hurley	SR 28	Witchtree Rd	8725	655
0665	Albany Ave	SR 32	C/Kingston	I-587/Albany Ave	Flatbush Ave	18600	1554
0667	US 9W	US 9W	T/Ulster	Leggs Mill Rd	Glasco Tpk	11368	1064
0668	US 9W	US 9W	T/Saugerties	Glasco Tpk	SR 32	10049	923
1102	Broadway	CS	C/Kingston	Foxhall Ave	W Oreilly St	11959	908

**Table 1: Traffic Count Data Inventory by Station Number**

<b>Station#</b>	<b>Road Name</b>	<b>Route</b>	<b>Municipality</b>	<b>From</b>	<b>To</b>	<b>AADT</b>	<b>4-5PM</b>
2003	Boices La	CR 157	T/Ulster	US 9W	Boices La	7666	662
8003	Harry Wells Rd	CR 36	T/Saugerties	Platt Clove Rd	SR 32	1634	138
8004	Old Kings Hwy	CR 34	T/Saugerties	SR 32	W Camp Rd	1912	184
8005	Malden Tpk	CR 34	T/Saugerties	Old Kings Hwy	US 9W	2389	222
8008	Fish Creek Rd	CR 97	T/Saugerties	SR 212	Fish Creek Rd	1133	110
8009	Old Kings Hwy	CR 31	T/Saugerties	RR Ave	SR 212	5388	499
8011	Glasco Tpk	CR 32	T/Saugerties	SR 212	NY Thruway	3312	332
8012	Glasco Tpk	CR 32	T/Saugerties	NY Thruway	US 9W	4374	447
8013	Glasco Tpk	CR 32	T/Saugerties	US 9W	SR 32	1512	130
8014	Glasco Tpk	CR 32	T/Saugerties	SR 32	Delaware St	1933	170
8016	Old Kings Hwy	CR 31	T/Ulster	Leggs Mills Rd	Bogert La	5971	598
8017	Sawkill-Ruby Rd	CR 31	T/Ulster	Halihans Hill Rd	Leggs Mill Rd	3161	333
8018	Leggs Mill Rd	CR 31	T/Ulster	US 9W	Old Kings Hwy	5964	561
8019	Kukuk La	CR 37	T/Ulster	SR 32	Ulster Landing Rd	1831	152
8021	Sawkill Rd	CR 30	T/Ulster	Sawkill-Ruby Rd	Ulster Town Line	4482	444
8022	Sawkill-Ruby Rd	CR 31	T/Ulster	Sawkill Rd	Halihans Hill Rd	3436	359
8023	Sawkill Rd	CR 31	T/Ulster	US 209	Sawkill-Ruby Rd	7265	740
8024	Grant Ave	TH	T/Ulster	US 9W	Neighborhood Rd	4070	388
8025	Enterprise Dr	CR 157	T/Ulster	Boices La	US 209	8766	897
8026	Frank Sottile Blvd	CR 161	T/Ulster	US 9W	Miron La	13820	1273
8027	John M Clark Dr	TH	T/Ulster	Boices La	Old Neighborhood Rd	3562	346
8028	Ulster Landing Rd	CR 37	T/Ulster	SR 32	Kukuk La	638	39
8029	Miron La	CR 162	T/Ulster	Ulster Ave	Frank Sottile Blvd	6467	635
8030	Frank Sottile Blvd	CR 161	T/Ulster	Miron La	SR 32	9647	911
8031	Sawkill Rd	CR 31	T/Ulster	Washington Ave	NY Thruway	9872	1013
8032	Hurley Ave	CR 29	T/Ulster	Ulster Town Line	Kingston City Line	5147	481
8033	Lucas Tpk	CR 1	T/Ulster	Lake View Ave	Ulster Town Line	6910	624
8035	Mountain Rd	CR 28	T/Ulster	Dewitt Lake Rd	SR 213	2193	201
8036	Creek Locks Rd	CR 25	T/Ulster	Mountain Rd	SR 213	753	68
8037	New Salem Rd	CR 25	T/Esopus	SR 213	RR Crossing	1841	162
8039	Union Center Rd	CR 24	T/Esopus	SR 213	Ulster Ave	887	85
8043	S Ohioville Rd	CR 22A	T/New Paltz	New Paltz Town Line	SR 299	3522	295
8044	South St	CR 22	T/Lloyd	Station Rd	SR 299	2001	206
8045	New Paltz Rd	CR 12	T/Lloyd	SR 299	Pancake Hollow Rd	4061	395
8046	Pancake Hollow Rd	CR 15	T/Lloyd	Tina Dr	New Paltz Rd	2363	186
8049	North Rd	TH	T/Lloyd	New Paltz Rd	US 9W	1945	169
8050	New Paltz Rd	CR 12	T/Lloyd	Pancake Hollow Rd	North Rd	4710	458
8051	Station Rd	CR 22A	T/Lloyd	Old RR Crossing	South St	865	92
8052	Chapel Hill Rd	CR 11	T/Lloyd	Deller Rd	US 9W	7848	742
8054	Maple Ave	CR 22	T/Plattekill	US44/SR55	Crescent Ave	1988	195
8055	Pancake Hollow Rd	CR 15	T/Lloyd	Lloyd Town Line	Tina Dr	1518	121
8056	Crescent Ave	CR 116	T/Plattekill	Maple Ave	Lloyd Town Line	582	48
8057	Pancake Hollow Rd	CR 15	T/Plattekill	US44/SR55	Lloyd Town Line	1531	117
8058	Tuckers Corner Rd	CR 15	T/Plattekill	Milton Tpk	US44/SR55	1881	175
8060	Chapel Hill Rd	CR 11	T/Lloyd	US44/SR55	Deller Rd	6853	655



**Table 1: Traffic Count Data Inventory by Station Number**

<b>Station#</b>	<b>Road Name</b>	<b>Route</b>	<b>Station #</b>	<b>From</b>	<b>To</b>	<b>AADT</b>	<b>4-5PM</b>
8061	Milton Tpk	CR 10	T/Plattekill	US44/SR55	Lloyd Town Line	1688	167
8062	Plattekill-Ardonia Rd	CR 13	T/Plattekill	Sunny Acres Rd	US 44/SR55	1427	128
8065	Milton Tpk	CR 10	T/Marlborough	Plattekill Town Line	US 9W	2521	243
8066	Orchard Dr	CR 23	T/Plattekill	New Hurley Rd	SR 32	1570	140
8068	Plains Rd	CR 21	T/Plattekill	Plattekill Town Line	SR 208	1168	108
8069	New Hurley Rd	CR 20	T/Plattekill	SR 208	Old SR 32	1220	111
8070	Forest Rd	CR 20	T/Plattekill	Quaker Rd	SR 32	2407	227
8071	Orchard Dr	CR 23	T/Plattekill	Orange County Line	New Hurley Rd	581	53
8072	Forest Rd	CR 20	T/Plattekill	Orange County Line	Quaker St	2350	222
8073	Plattekill-Ardonia Rd	CR 13	T/Plattekill	SR 32	Sunny Acres Rd	4780	423
8074	East Rd	CR 14	T/Plattekill	Decker Rd	Orange County Line	958	94
8075	Lattintown Rd	CR 11	T/Marlborough	Orange County Line	Plattekill Rd	2357	211
8076	Western Ave	CR 14	T/Marlborough	US 9W	Lattintown Rd	5272	461
8273	Clay Rd	TH	T/Esopus	US 9W	Mountain View Ave	978	85
8274	River Rd	TH	T/Lloyd	Lower Grand St	White St	1371	112
8275	West Bridge St	VS	V/Saugerties	Hilton Pl	Main St	5088	449
8276	Market St	VS	V/Saugerties	Ulster Ave	Lafayette St	3653	306
8277	Salem St	CR 25	T/Esopus	Mountain View Ave	US 9W	2726	212
8279	Partition St	VS	V/Saugerties	Main St	Lafayette St	2018	199
8280	Washington Ave	VS	V/Saugerties	Main St	Irving St	2709	193
8281	Morton Blvd	TH	T/Ulster	Van Keuren Highway	Boices La	9053	872
8282	Mike Krout Rd	TH	T/Saugerties	US 9W	Washington Ave	1058	95
8283	North St	VS	V/Saugerties	Ulster Ave	Canoe Hill Rd	1450	129
8284	Washington Ave	VS	V/Saugerties	Division St	Main St	3222	277
8285	Livingston St	VS	V/Saugerties	Second St	Cross St	2499	238
8286	Railroad Ave	TH	T/Saugerties	SR 212/Ulster Ave	Old Kings Hwy	979	106
8287	Main St	TH	T/Ulster	SR 32	John St	1140	106
8288	Peoples Rd	TH	T/Saugerties	Canoe Hill Rd	Sparling Rd	2539	209
9001-1	Shivertown Rd	TH	T/New Paltz	Old Kingston Rd	SR 32	197	12
9001-2	Shivertown Rd	TH	T/New Paltz	SR 32	Shivertown Rd	3142	347
9002	Pine St	TH	T/Hurley	Pine St	SR 375	478	31
9010	Hurley Mountain Rd	CR 5	T/Ulster	Hurley Mountain Rd	SR 28	1277	112
9011	Dusinberre Rd	TH	T/Gardiner	Dusinberre Rd	US44/SR55	1541	141
9012	Sand Hill Rd	TH	T/Gardiner	Sand Hill Rd	US44/SR55	1209	85
9014	Valley St	VS	V/Saugerties	Valley St	US 9W	72	8

**Table 2:  
Traffic Count Data Inventory  
By Municipality**

**Table 2: Traffic Count Data Inventory by Municipality**

<b>Municipality</b>	<b>Road Name</b>	<b>Route</b>	<b>Station#</b>	<b>From</b>	<b>To</b>	<b>AADT</b>	<b>4-5 PM</b>
C/Kingston	Henry St	SR 32	0003	Broadway	Clinton Ave	4138	366
C/Kingston	Flatbush Ave	SR 32	0250	Albany Ave	Colonial Ave	6750	582
C/Kingston	Albany Ave	SR 32	0665	I-587/Albany Ave	Flatbush Ave	18600	1554
C/Kingston	Broadway	CS	1102	Foxhall Ave	W O'Reilly St	11959	908
T/Esopus	US 9W	US 9W	0002	CR 24 River Rd	Old Route 9W	11618	1054
T/Esopus	New Salem Rd	CR 25	8037	SR 213	RR Crossing	1841	162
T/Esopus	Union Center Rd	CR 24	8039	SR 213	Ulster Ave	887	85
T/Esopus	Clay Rd	TH	8273	US 9W	Mountain View Ave	978	85
T/Esopus	Salem St	CR 25	8277	Mountain View Ave	US 9W	2726	212
T/Gardiner	SR 299	SR 299	0039	US44/SR55	Yankee Folly Rd	2968	263
T/Gardiner	US44/SR55	US 44	0271	SR 299	Albany Post Rd	1660	159
T/Gardiner	US44/SR55	US 44	0272	Albany Post Rd	SR 208	5743	495
T/Gardiner	Dusinberre Rd	TH	9011	Dusinberre Rd	US44/SR55	1541	141
T/Gardiner	Sand Hill Rd	TH	9012	Sand Hill Rd	US44/SR55	1209	85
T/Hurley	SR 28	SR 28	0228	Zena Rd	W Hurley Rd	13928	1259
T/Hurley	SR 375	SR 375	0608	SR 28	Witchtree Rd	8725	655
T/Hurley	Pine St	TH	9002	Pine St	SR 375	478	31
T/Lloyd	US 9W	US 9W	0040	Milton Tpk	Chapel Hill Rd	15140	1413
T/Lloyd	SR 299	SR 299	0110	New Paltz Rd	US 9W	14722	1339
T/Lloyd	US 9W	US 9W	0111	US44/SR55	SR 299	24004	2084
T/Lloyd	SR 299	SR 299	0575	NY Thruway	New Paltz Rd	17409	1579
T/Lloyd	South St	CR 22	8044	Station Rd	SR 299	2001	206
T/Lloyd	New Paltz Rd	CR 12	8045	SR 299	Pancake Hollow Rd	4061	395
T/Lloyd	Pancake Hollow Rd	CR 15	8046	Tina Dr	New Paltz Rd	2363	186
T/Lloyd	North Rd	TH	8049	New Paltz Rd	US 9W	1945	169
T/Lloyd	New Paltz Rd	CR 12	8050	Pancake Hollow Rd	North Rd	4710	458
T/Lloyd	Station Rd	CR 22A	8051	Old RR Crossing	South St	865	92
T/Lloyd	Chapel Hill Rd	CR 11	8052	Deller Rd	US 9W	7848	742
T/Lloyd	Pancake Hollow Rd	CR 15	8055	Lloyd Town Line	Tina Dr	1518	121
T/Lloyd	Chapel Hill Rd	CR 11	8060	US44/SR55	Deller Rd	6853	655
T/Lloyd	River Rd	TH	8274	Lower Grand St	White St	1371	112
T/Marbletown	US 209	US 209	0539	SR 213 Olap	SR 213 Olap	11983	1071
T/Marlborough	Milton Tpk	CR 10	8065	Plattekill Town Line	US 9W	2521	243
T/Marlborough	Lattintown Rd	CR 11	8075	Orange County Line	Plattekill Rd	2357	211
T/Marlborough	Western Ave	CR 14	8076	US 9W	Lattintown Rd	5272	461
T/New Paltz	SR 32	SR 32	0025	SR 299	Horsenden Rd	8891	724
T/New Paltz	Shivertown Rd	TH	9001-1	Old Kingston Rd	SR 32	197	12
T/New Paltz	Shivertown Rd	TH	9001-2	SR 32	Shivertown Rd	3142	347
T/New Paltz	S Ohioville Rd	CR 22A	8043	New Paltz Town Line	SR 299	3522	295

**Table 2: Traffic Count Data Inventory by Municipality**

<i>Municipality</i>	<i>Road Name</i>	<i>Route</i>	<i>Station#</i>	<i>From</i>	<i>To</i>	<i>AADT</i>	<i>4-5 PM</i>
T/Plattekill	Maple Ave	CR 22	8054	US44/SR55	Crescent Ave	1988	195
T/Plattekill	Crescent Ave	CR 116	8056	Maple Ave	Lloyd Town Line	582	48
T/Plattekill	Pancake Hollow Rd	CR 15	8057	US44/SR55	Lloyd Town Line	1531	117
T/Plattekill	Truckers Corners Rd	CR 15	8058	Milton Tpk	US44/SR55	1881	175
T/Plattekill	Milton Tpk	CR 10	8061	US44/SR55	Lloyd Town Line	1688	167
T/Plattekill	Plattekill-Ardonia Rd	CR 13	8062	Sunny Acres Rd	US44/SR55	1427	128
T/Plattekill	Orchard Dr	CR 23	8066	New Hurley Rd	SR 32	1570	140
T/Plattekill	Plains Rd	CR 21	8068	Plattekill Town Line	SR 208	1168	108
T/Plattekill	New Hurley Rd	CR 20	8069	SR 208	Old SR 32	1220	111
T/Plattekill	Forest Rd	CR 20	8070	Quaker Rd	SR 32	2407	227
T/Plattekill	Orchard Dr	CR 23	8071	Orange County Line	New Hurley Rd	581	53
T/Plattekill	Forest Rd	CR 20	8072	Orange County Line	Quaker St	2350	222
T/Plattekill	Plattekill-Ardonia Rd	CR 13	8073	SR 32	Sunny Acres Rd	4780	423
T/Plattekill	East Rd	CR 14	8074	Decker Rd	Orange County Line	958	94
T/Rochester	US44/SR55	US 44	0112	US 209	SR 299	2778	261
T/Rochester	US 209	US 209	0113	US44/SR55	Lucas Tpk	9152	793
T/Rochester	US 209	US 209	0538	Lucas Tpk	SR 213	8866	777
T/Rosendale	SR 32	SR 32	0248	SR 213	Dewitt Mills Rd	8654	823
T/Rosendale	SR 213	SR 213	0591	Lucas Tpk	Cottekill Rd	4656	441
T/Saugerties	SR 32	SR 32	0027	SR 212 Olap	NY Thruway	11222	990
T/Saugerties	US 9W	US 9W	0109	SR 32	Barclay St	14075	1290
T/Saugerties	SR 32	SR 32	0252	Kukuk La	US 9W	4738	456
T/Saugerties	US 9W	US 9W	0668	Glasco Tpk	SR 32	10049	923
T/Saugerties	Harry Wells Rd	CR 36	8003	Platt Clove Rd	SR 32	1634	138
T/Saugerties	Old Kings Hwy	CR 34	8004	SR 32	W Camp Rd	1912	184
T/Saugerties	Malden Tpk	CR 34	8005	Old Kings Hwy	US 9W	2389	222
T/Saugerties	Fish Creek Rd	CR 97	8008	SR 212	Fish Creek Rd	1133	110
T/Saugerties	Old Kings Hwy	CR 31	8009	RR Ave	SR 212	5388	499
T/Saugerties	Glasco Tpk	CR 32	8011	SR 212	NY Thruway	3312	332
T/Saugerties	Glasco Tpk	CR 32	8012	NY Thruway	US 9W	4374	447
T/Saugerties	Glasco Tpk	CR 32	8013	US 9W	SR 32	1512	130
T/Saugerties	Glasco Tpk	CR 32	8014	SR 32	Delaware St	1933	170
T/Saugerties	Mike Krout Rd	TH	8282	US 9W	Washington Ave	1058	95
T/Saugerties	RR Ave	TH	8286	SR 212/Ulster Ave	Old Kings Hwy	979	106
T/Saugerties	Peoples Rd	TH	8288	Canoe Hill Rd	Sparling Rd	2539	209
T/Shandaken	SR 28	SR 28	0231	SR 214	SR 42	4009	366
T/Shawangunk	SR 52	SR 52	0296	US 209	Orange County Line	2933	268
T/Shawangunk	SR 208	SR 208	0531	SR 300	US44/SR55	5927	547
T/Shawangunk	SR 300	SR 300	0576	SR 208	Orange County Line	6130	554
T/Ulster	US 209	US 209	0006	Neighborhood Rd	US 9W	19416	1919
T/Ulster	E Chester St	US 9W	0035	Flatbush Ave	Kingston City Line	12379	1142
T/Ulster	SR 28	SR 28	0225	Kingston Town Line	US 209	25681	2345
T/Ulster	SR 28	SR 28	0226	US 209	SR 28A	17135	1618

**Table 2: Traffic Count Data Inventory by Municipality**

<i>Municipality</i>	<i>Road Name</i>	<i>Route</i>	<i>Station#</i>	<i>From</i>	<i>To</i>	<i>AADT</i>	<i>4-5 PM</i>
T/Ulster	Boulevard	SR 32	0249	Dewitt Mills Rd	SR 213	6966	670
T/Ulster	SR 32	SR 32	0251	US 9W	SR 199	12329	1164
T/Ulster	SR 32	SR 32	0269	SR 199	Kukuk La	6347	600
T/Ulster	US 209	US 209	0542	Sawkill Rd	Neighborhood Rd	28216	2834
T/Ulster	US 9W	US 9W	0667	Leggs Mill Rd	Glasco Tpk	11368	1064
T/Ulster	Boices La	CR 157	2003	US 9W	Boices La	7666	662
T/Ulster	Old Kings Hwy	CR 31	8016	Leggs Mills Rd	Bogert La	5971	598
T/Ulster	Sawkill-Ruby Rd	CR 31	8017	Halihans Hill Rd	Leggs Mill Rd	3161	333
T/Ulster	Leggs Mill Rd	CR 31	8018	US 9W	Old Kings Hwy	5964	561
T/Ulster	Kukuk La	CR 37	8019	SR 32	Ulster Landing Rd	1831	152
T/Ulster	Sawkill Rd	CR 30	8021	Sawkill-Ruby Rd	Ulster Town Line	4482	444
T/Ulster	Sawkill-Ruby Rd	CR 31	8022	Sawkill Rd	Halihans Hill Rd	3436	359
T/Ulster	Sawkill Rd	CR 31	8023	US 209	Sawkill-Ruby Rd	7265	740
T/Ulster	Grant Ave	TH	8024	US 9W	Neighborhood Rd	4070	388
T/Ulster	Enterprise Dr	CR 157	8025	Boices La	US 209	8766	897
T/Ulster	Frank Sottile Blvd	CR 161	8026	US 9W	Miron La	13820	1273
T/Ulster	John M Clark Dr	TH	8027	Boices La	Old Neighborhood Rd	3562	346
T/Ulster	Ulster Landing Rd	CR 37	8028	SR 32	Kukuk La	638	39
T/Ulster	Miron La	CR 162	8029	Ulster Ave	Frank Sottile Blvd	6467	635
T/Ulster	Frank Sottile Blvd	CR 161	8030	Miron La	SR 32	9647	911
T/Ulster	Sawkill Rd	CR 31	8031	Washington Ave	NY Thruway	9872	1013
T/Ulster	Hurley Ave	CR 29	8032	Ulster Town Line	Kingston City Line	5147	481
T/Ulster	Lucas Tpk	CR 1	8033	Lake View Ave	Ulster Town Line	6910	624
T/Ulster	Mountain Rd	CR 28	8035	Dewitt Lake Rd	SR 213	2193	201
T/Ulster	Creeks Lock Rd	CR 25	8036	Mountain Rd	SR 213	753	68
T/Ulster	Morton Blvd	TH	8281	Van Keuren Hwy	Boices La	9053	872
T/Ulster	Main St	TH	8287	SR 32	John St	1140	106
T/Ulster	Hurley Mountain Rd	CR 5	9010	Hurley Mountain Rd	SR 28	1277	112
T/Wawarsing	SR 55	SR 55	0317	SR 55A	US 209	1748	177
T/Wawarsing	US 209	US 209	0318	SR 55	US44/SR55	10900	940
T/Wawarsing	US 209	US 209	0536	Orange County Line	SR 52	5751	482
T/Wawarsing	US 209	US 209	0537	SR 52	US44/SR55	15902	1368
T/Woodstock	SR 212	SR 212	0056	Wittenberg Rd	Rock City Rd	6109	569
V/New Paltz	SR 32	SR 32	0245	SR 299	S Putt Corners Rd	15418	1207
V/Saugerties	SR 32	SR 32	0055	US 9W	NY Thruway	12823	1181
V/Saugerties	W Bridge St	VS	8275	Hilton Pl	Main St	5088	449
V/Saugerties	Market St	VS	8276	Ulster Ave	Lafayette St	3653	306
V/Saugerties	Partition St	VS	8279	Main St	Lafayette St	2018	199
V/Saugerties	Washington Ave	VS	8280	Main St	Irving St	2709	193
V/Saugerties	North St	VS	8283	Ulster Ave	Canoe Hill Rd	1450	129
V/Saugerties	Washington Ave	VS	8284	Division St	Main St	3222	277
V/Saugerties	Livingston St	VS	8285	Second St	Cross St	2499	238
V/Saugerties	Valley St	US	9014	Valley St	US 9W	72	8

**Table 2: Traffic Count Data Inventory by Municipality**

<i>Municipality</i>	<i>Road Name</i>	<i>Route</i>	<i>Station#</i>	<i>From</i>	<i>To</i>	<i>AADT</i>	<i>4-5 PM</i>
T/Ulster	Boulevard	SR 32	0249	Dewitt Mills Rd	SR 213	6966	670
T/Ulster	SR 32	SR 32	0251	US 9W	SR 199	12329	1164
T/Ulster	SR 32	SR 32	0269	SR 199	Kukuk La	6347	600
T/Ulster	US 209	US 209	0542	Sawkill Rd	Neighborhood Rd	28216	2834
T/Ulster	US 9W	US 9W	0667	Leggs Mill Rd	Glasco Tpk	11368	1064
T/Ulster	Boices La	CR 157	2003	US 9W	Boices La	7666	662
T/Ulster	Old Kings Hwy	CR 31	8016	Leggs Mills Rd	Bogert La	5971	598
T/Ulster	Sawkill-Ruby Rd	CR 31	8017	Halihans Hill Rd	Leggs Mill Rd	3161	333
T/Ulster	Leggs Mill Rd	CR 31	8018	US 9W	Old Kings Hwy	5964	561
T/Ulster	Kukuk La	CR 37	8019	SR 32	Ulster Landing Rd	1831	152
T/Ulster	Sawkill Rd	CR 30	8021	Sawkill-Ruby Rd	Ulster Town Line	4482	444
T/Ulster	Sawkill-Ruby Rd	CR 31	8022	Sawkill Rd	Halihans Hill Rd	3436	359
T/Ulster	Sawkill Rd	CR 31	8023	US 209	Sawkill-Ruby Rd	7265	740
T/Ulster	Grant Ave	TH	8024	US 9W	Neighborhood Rd	4070	388
T/Ulster	Enterprise Dr	CR 157	8025	Boices La	US 209	8766	897
T/Ulster	Frank Sottile Blvd	CR 161	8026	US 9W	Miron La	13820	1273
T/Ulster	John M Clark Dr	TH	8027	Boices La	Old Neighborhood Rd	3562	346
T/Ulster	Ulster Landing Rd	CR 37	8028	SR 32	Kukuk La	638	39
T/Ulster	Miron La	CR 162	8029	Ulster Ave	Frank Sottile Blvd	6467	635
T/Ulster	Frank Sottile Blvd	CR 161	8030	Miron La	SR 32	9647	911
T/Ulster	Sawkill Rd	CR 31	8031	Washington Ave	NY Thruway	9872	1013
T/Ulster	Hurley Ave	CR 29	8032	Ulster Town Line	Kingston City Line	5147	481
T/Ulster	Lucas Tpk	CR 1	8033	Lake View Ave	Ulster Town Line	6910	624
T/Ulster	Mountain Rd	CR 28	8035	Dewitt Lake Rd	SR 213	2193	201
T/Ulster	Creeks Lock Rd	CR 25	8036	Mountain Rd	SR 213	753	68
T/Ulster	Morton Blvd	TH	8281	Van Keuren Hwy	Boices La	9053	872
T/Ulster	Main St	TH	8287	SR 32	John St	1140	106
T/Ulster	Hurley Mountain Rd	CR 5	9010	Hurley Mountain Rd	SR 28	1277	112
T/Wawarsing	SR 55	SR 55	0317	SR 55A	US 209	1748	177
T/Wawarsing	US 209	US 209	0318	SR 55	US44/SR55	10900	940
T/Wawarsing	US 209	US 209	0536	Orange County Line	SR 52	5751	482
T/Wawarsing	US 209	US 209	0537	SR 52	US44/SR55	15902	1368
T/Woodstock	SR 212	SR 212	0056	Wittenberg Rd	Rock City Rd	6109	569
V/New Paltz	SR 32	SR 32	0245	SR 299	S Putt Corners Rd	15418	1207
V/Saugerties	SR 32	SR 32	0055	US 9W	NY Thruway	12823	1181
V/Saugerties	W Bridge St	VS	8275	Hilton Pl	Main St	5088	449
V/Saugerties	Market St	VS	8276	Ulster Ave	Lafayette St	3653	306
V/Saugerties	Partition St	VS	8279	Main St	Lafayette St	2018	199
V/Saugerties	Washington Ave	VS	8280	Main St	Irving St	2709	193
V/Saugerties	North St	VS	8283	Ulster Ave	Canoe Hill Rd	1450	129
V/Saugerties	Washington Ave	VS	8284	Division St	Main St	3222	277
V/Saugerties	Livingston St	VS	8285	Second St	Cross St	2499	238
V/Saugerties	Valley St	US	9014	Valley St	US 9W	72	8

**Table 3:  
Comparison Between  
2008-2005 Count Data**

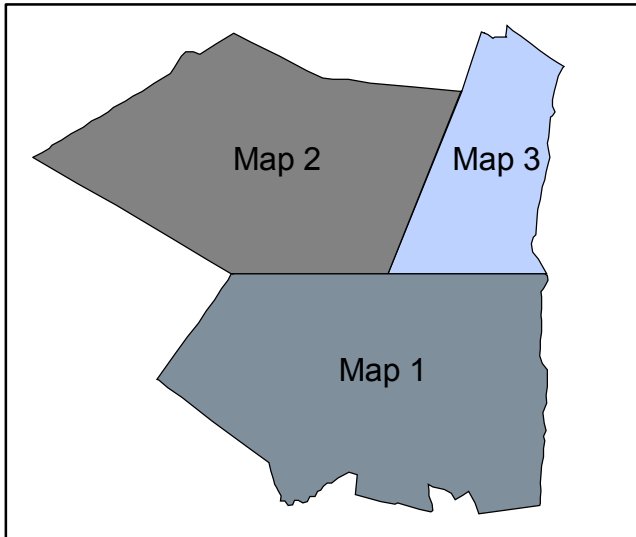
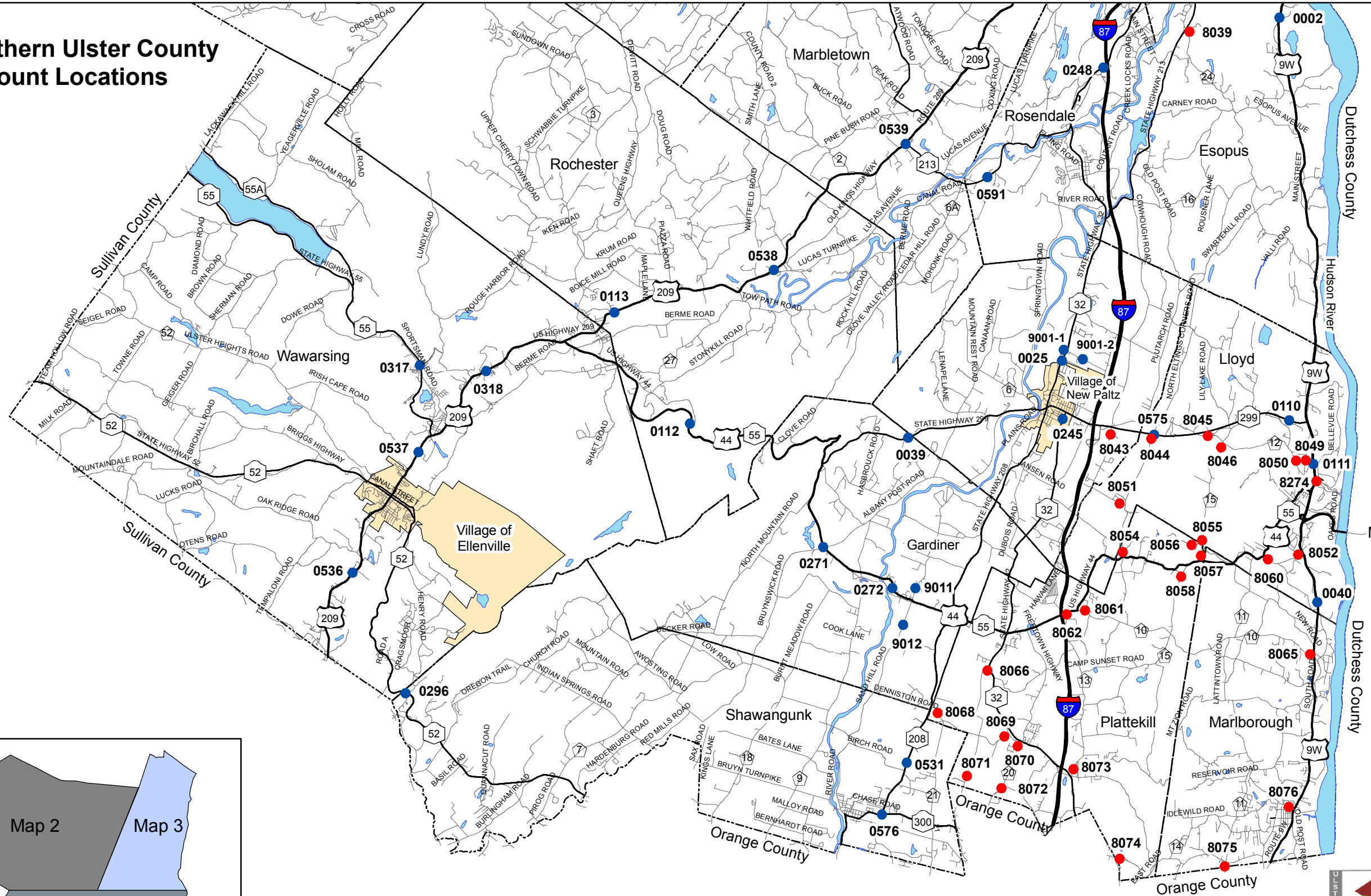
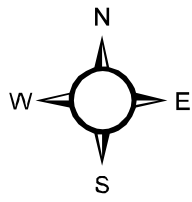
**Table 3: Comparison between 2008 and 2005 Count Data by Station Number**

Traffic Count 2008-2005						AADT				4-5 PM			
Station #	Road Name	Route	Municipality	From	To	2008	2005	Change	%Change	2008	2005	Change	%Change
2003	Boices La	CR 157	T/Ulster	US 9W	Boice La	7666	14309	-6643	-46%	662	1368	-706	-52%
8003	Harry Wells Rd	CR 36	T/Saugerties	Platt Clove Rd	SR 32	1634	1606	28	2%	138	125	13	10%
8004	Old Kings Hwy	CR 34	T/Saugerties	SR 32	W Camp Rd	1912	2117	-205	-10%	184	163	21	13%
8005	Malden Tpk	CR 34	T/Saugerties	Old Kings Hwy	US 9W	2389	2686	-297	-11%	222	220	2	1%
8008	Fish Creek Rd	CR 97	T/Saugerties	SR 212	Fish Creek Rd	1133	1207	-74	-6%	110	90	20	22%
8009	Old Kings Hwy	CR 31	T/Saugerties	RR Ave	SR 212	5388	6166	-778	-13%	499	586	-87	-15%
8011	Glasco Tpk	CR 32	T/Saugerties	SR 212	NY Thruway	3312	3773	-461	-12%	332	349	-17	-5%
8012	Glasco Tpk	CR 32	T/Saugerties	NY Thruway	US 9W	4374	4840	-466	-10%	447	417	30	7%
8013	Glasco Tpk	CR 32	T/Saugerties	US 9W	SR 32	1512	1538	-26	-2%	130	128	2	2%
8014	Glasco Tpk	CR 32	T/Saugerties	SR 32	Delaware St	1933	2558	-625	-24%	170	218	-48	-22%
8016	Old Kings Hwy	CR 31	T/Ulster	Leggs Mills Rd	Bogert La	5971	6301	-330	-5%	598	632	-34	-5%
8017	Sawkill-Ruby Rd	CR 31	T/Ulster	Halihans Hill Rd	Leggs Mill Rd	3161	1871	1290	69%	333	201	132	66%
8018	Leggs Mill Rd	CR 31	T/Ulster	US 9W	Old Kings Hwy	5964	1886	4078	216%	561	147	414	282%
8019	Kukuk La	CR 37	T/Ulster	SR 32	Ulster Landing Rd	1831	1443	388	27%	152	88	64	73%
8021	Sawkill Rd	CR 30	T/Ulster	Sawkill-Ruby Rd	Ulster Town Line	4482	4883	-401	-8%	444	441	3	1%
8022	Sawkill-Ruby Rd	CR 31	T/Ulster	Sawkill Rd	Halihans Hill Rd	3436	3481	-45	-1%	359	336	23	7%
8023	Sawkill Rd	CR 31	T/Ulster	US 209	Sawkill-Ruby Rd	7265	7678	-413	-5%	740	716	24	3%
8024	Grant Ave	TH	T/Ulster	US 9W	Neighborhood Rd	4070	1680	2390	142%	388	171	217	127%
8025	Enterprise Dr	CR 157	T/Ulster	Boices La	US 209	8766	9774	-1008	-10%	897	890	7	1%
8026	Frank Sottile Blvd	CR 161	T/Ulster	US 9W	Miron La	13820	13875	-55	0%	1273	1364	-91	-7%
8027	John M Clark Dr	TH	T/Ulster	Boices La	Old Neighborhood Rd	3562	3039	523	17%	346	342	4	1%
8028	Ulster Landing Rd	CR 37	T/Ulster	SR 32	Kukuk La	638	1409	-771	-55%	39	77	-38	-49%
8029	Miron La	CR 162	T/Ulster	Ulster Ave	Frank Sottile Blvd	6467	6127	340	6%	635	591	44	7%
8030	Frank Sottile Blvd	CR 161	T/Ulster	Miron La	SR 32	9647	9448	199	2%	911	973	-62	-6%
8031	Sawkill Rd	CR 31	T/Ulster	Washington Ave	NY Thruway	9872	9639	233	2%	1013	877	136	16%
8032	Hurley Ave	CR 29	T/Ulster	Ulster Town Line	Kingston City Line	5147	4841	306	6%	481	407	74	18%
8033	Lucas Tpk	CR 1	T/Ulster	Lake View Ave	Ulster Town Line	6910	6315	595	9%	624	538	86	16%
8035	Mountain Rd	CR 28	T/Ulster	Dewitt Lake Rd	SR 213	2193	2310	-117	-5%	201	193	8	4%
8036	Creek Locks Rd	CR 25	T/Ulster	Mountain Rd	SR 213	753	1580	-827	-52%	68	134	-66	-49%
8037	New Salem Rd	CR 25	T/Esopus	SR 213	RR Crossing	1841	2397	-556	-23%	162	187	-25	-13%
8039	Union Center Rd	CR 24	T/Esopus	SR 213	Ulster Ave	887	1081	-194	-18%	85	92	-7	-8%
8043	S Ohioville Rd	CR 22A	T/New Paltz	New Paltz Town Line	SR 299	3522	3845	-323	-8%	295	311	-16	-5%
8044	South St	CR 22	T/Lloyd	Station Rd	SR 299	2001	2060	-59	-3%	206	205	1	0%
8045	New Paltz Rd	CR 12	T/Lloyd	SR 299	Pancake Hollow Rd	4061	2862	1199	42%	395	219	176	80%
8046	Pancake Hollow Rd	CR 15	T/Lloyd	Tina Dr	New Paltz Rd	2363	1692	671	40%	186	130	56	43%
8049	North Rd	TH	T/Lloyd	New Paltz Rd	US 9W	1945	1610	335	21%	169	156	13	8%
8050	New Paltz Rd	CR 12	T/Lloyd	Pancake Hollow Rd	North Rd	4710	1400	3310	236%	458	156	302	194%
8051	Station Rd	CR 22A	T/Lloyd	Old RR Crossing	South St	865	844	21	2%	92	79	13	16%
8052	Chapel Hill Rd	CR 11	T/Lloyd	Deller Rd	US 9W	7848	8230	-382	-5%	742	749	-7	-1%
8054	Maple Ave	CR 22	T/Plattekill	US44/SR55	Crescent Ave	1988	2078	-90	-4%	195	200	-5	-3%
8055	Pancake Hollow Rd	CR 15	T/Lloyd	Lloyd Town Line	Tina Dr	1518	1280	238	19%	121	106	15	14%
8056	Crescent Ave	CR 116	T/Plattekill	Maple Ave	Lloyd Town Line	582	633	-51	-8%	48	51	-3	-6%
8057	Pancake Hollow Rd	CR 15	T/Plattekill	US44/SR55	Lloyd Town Line	1531	1268	263	21%	117	95	22	23%
8058	Tuckers Corners Rd	CR 15	T/Plattekill	Milton Tpk	US44/SR55	1881	1563	318	20%	175	130	45	35%
8060	Chapel Hill Rd	CR 11	T/Lloyd	US44/SR55	Deller Rd	6853	7279	-426	-6%	655	635	20	3%
8061	Milton Tpk	CR 10	T/Plattekill	US44/SR55	Lloyd Town Line	1688	2038	-350	-17%	167	172	-5	-3%
8062	Plattekill-Ardonia Rd	CR 13	T/Plattekill	Sunny Acre Rd	US 44/SR55	1427	1567	-140	-9%	128	143	-15	-10%
8065	Milton Tpk	CR 10	T/Marlborough	Plattekill Town Line	US 9W	2521	3028	-507	-17%	243	273	-30	-11%
8066	Orchard Dr	CR 23	T/Plattekill	New Hurley Rd	SR 32	1570	1567	3	0%	140	127	13	10%
8068	Plains Rd	CR 21	T/Plattekill	Plattekill Town Line	SR 208	1168	1107	61	6%	108	105	3	3%
8069	New Hurley Rd	CR 20	T/Plattekill	SR 208	Old SR 32	1220	1358	-138	-10%	111	98	13	13%
8070	Forest Rd	CR 20	T/Plattekill	Quaker Rd	SR 32	2407	2547	-140	-5%	227	222	5	2%
8071	Orchard Dr	CR 23	T/Plattekill	Orange County Line	New Hurley Rd	581	668	-87	-13%	53	56	-3	-5%
8072	Forest Rd	CR 20	T/Plattekill	Orange County Line	Quaker St	2350	2589	-239	-9%	222	220	2	1%
8073	Plattekill-Ardonia Rd	CR 13	T/Plattekill	SR 32	Sunny Acres Rd	4780	4026	754	19%	423	344	79	23%
8074	East Rd	CR 14	T/Plattekill	Decker Rd	Orange County Line	958	1059	-101	-10%	94	90	4	4%
8075	Lattintown Rd	CR 11	T/Marlborough	Orange County Line	Plattekill Rd	2357	2521	-164	-7%	211	205	6	3%
8076	Western Ave	CR 14	T/Marlborough	US 9W	Lattintown Rd	5272	5224	48	1%	461	409	52	13%



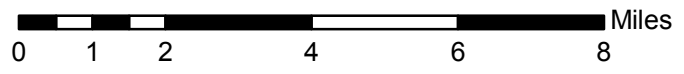
## Maps

# Map 1: Southern Ulster County 2008 Count Locations



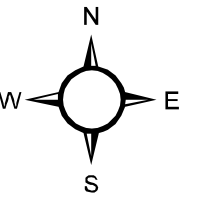
**Legend**

- UCTC Stations
- NYSDOT Stations



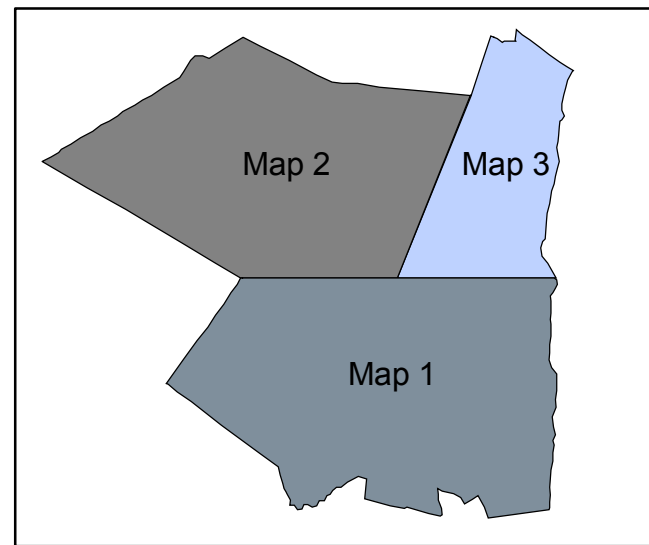
Prepared by  
Ulster County  
Transportation Council  
01/30/2009

# Map 2: Northwestern Ulster County 2008 Count Locations

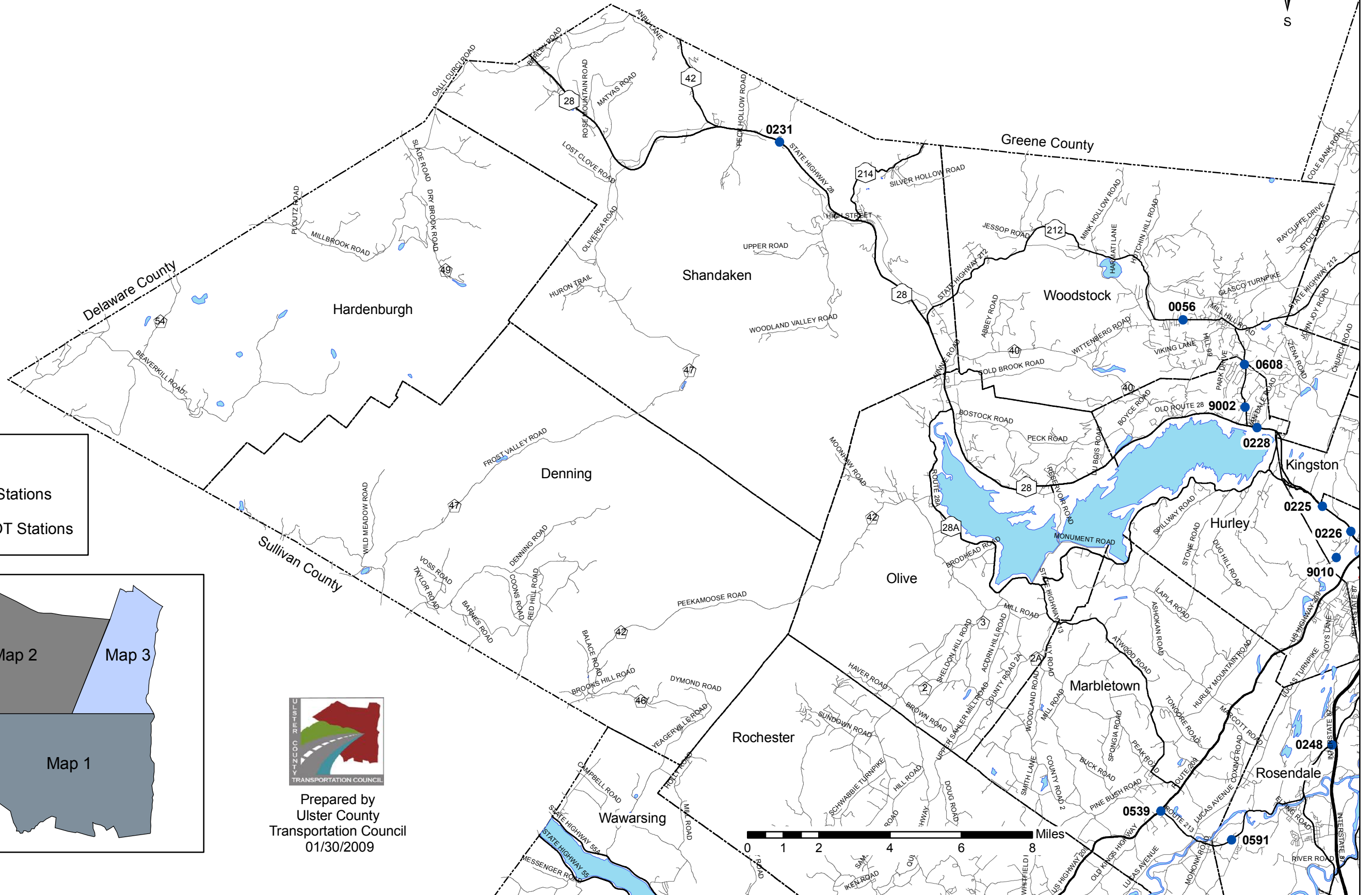
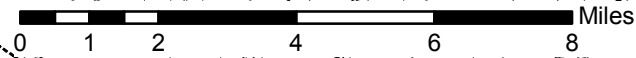


**Legend**

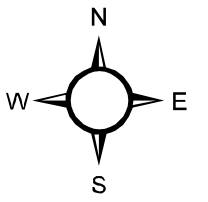
- UCTC Stations
- NYSDOT Stations



Prepared by  
Ulster County  
Transportation Council  
01/30/2009

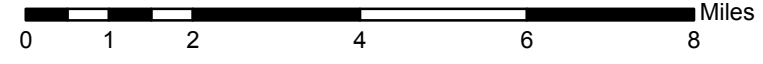
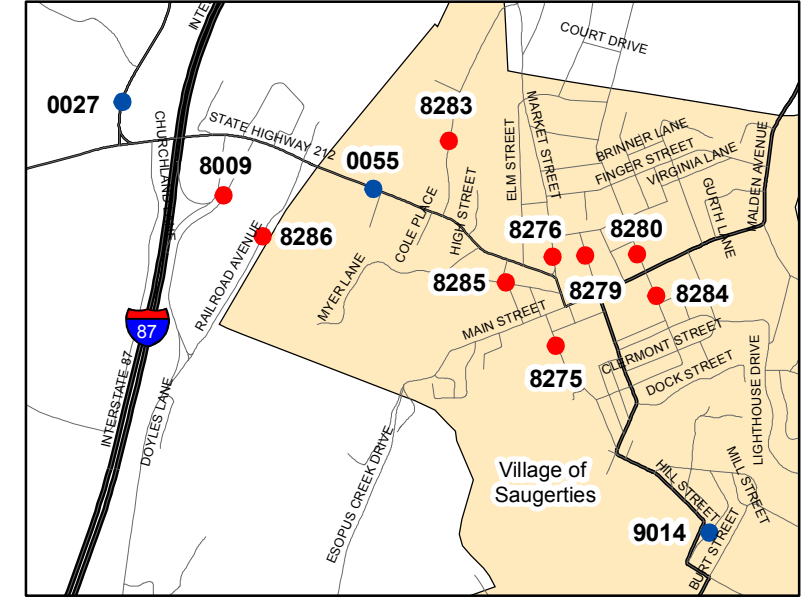
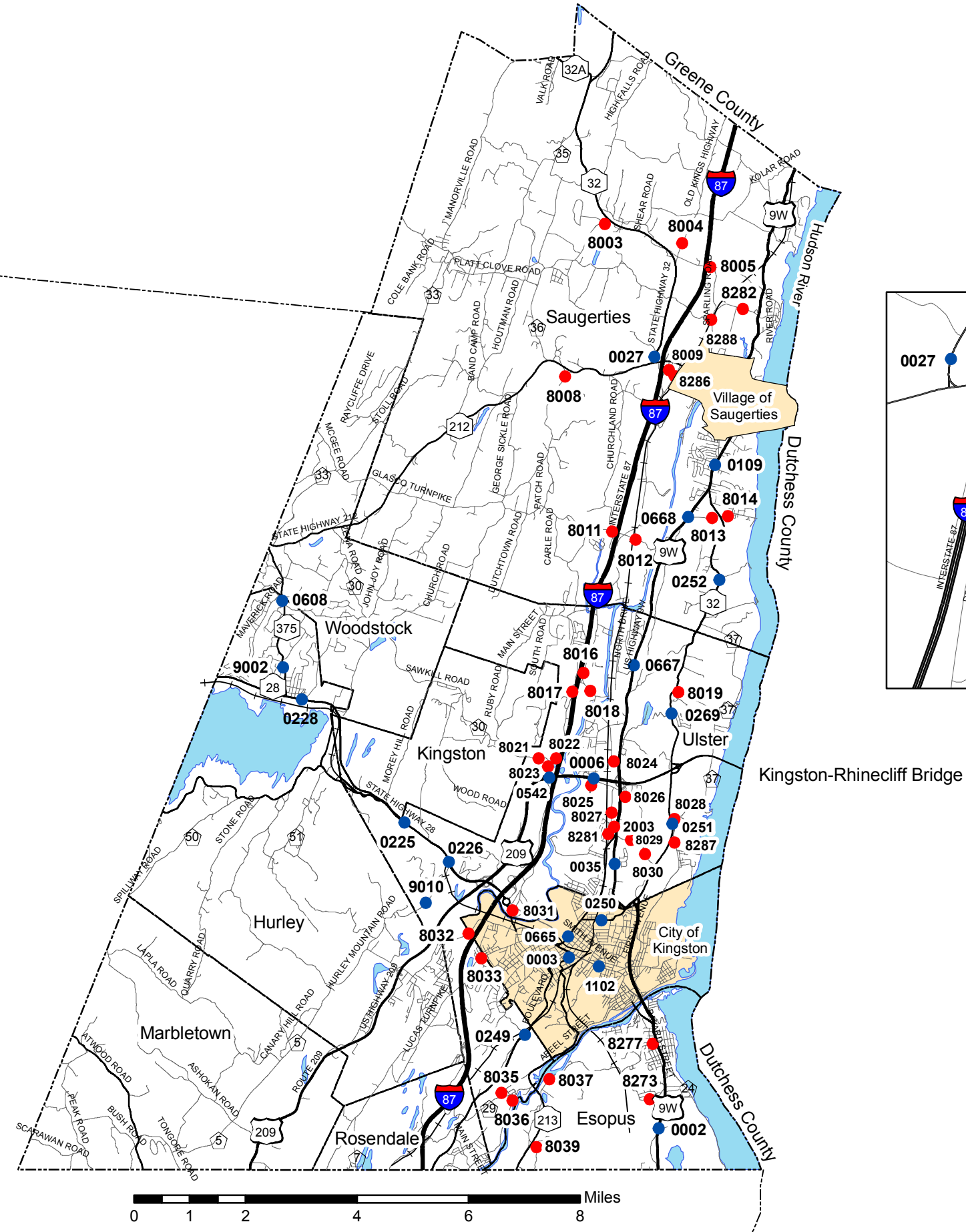
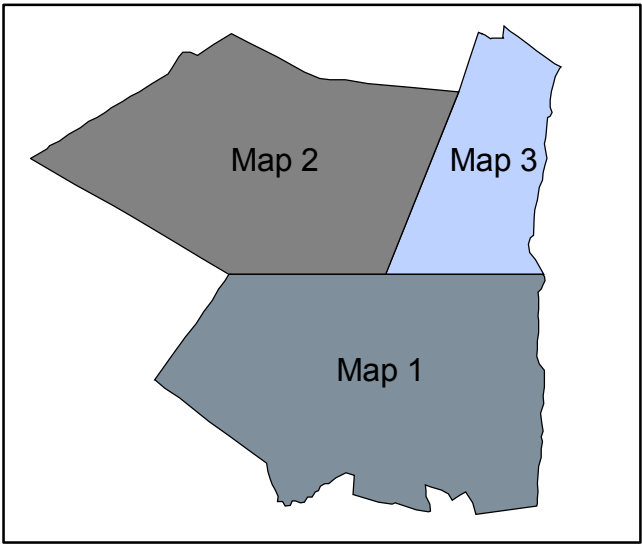


# Map 3: Northeastern Ulster County 2008 Count Locations



**Legend**

- UCTC Stations
- NYSDOT Stations



Prepared by  
Ulster County  
Transportation Council  
01/30/2009

**Map 4: Percent Change in AADT  
2008-2005**

