

ULSTER COUNTY TRANSPORTATION COUNCIL

2010

Traffic Monitoring Program

**Towns of Hurley, Olive, Shandaken, Shawangunk,
Wawarsing, Woodstock, Village of Ellenville and the
City of Kingston**



November 1, 2010

ULSTER COUNTY TRANSPORTATION COUNCIL

Michael Hein
County Executive, Chairman

Dennis Doyle
Director, Ulster County Planning Board

PO Box 1800
244 Fair Street
Kingston, New York 12402-1800

P: (845) 340-3340

F: (845) 340-3429

www.co.ulster.ny.us/planning/tran.html

This report was funded in part through grants from the Federal Highway Administration and Federal Transit Administration, divisions of the U.S. Department of Transportation. The views and opinions expressed herein do not necessarily reflect those of the U. S. Department of Transportation.

BACKGROUND

The Ulster County Transportation Council's (UCTC) Traffic Monitoring Program is a task identified within the adopted SFY 2010-2011 Unified Planning Work Program (UPWP). The purpose of the Traffic Monitoring Program (TMP) is to regularly collect and monitor traffic volumes on and off the State road system to help analyze trends and update traffic volume forecasts. The collection of traffic counts also helps to satisfy Federal Congestion Management Process (CMP) requirements for the Transportation Management Area (TMA). A total of 65 non-State road traffic counts were collected on behalf of the UCTC in 2010. In addition, NYSDOT Region 8 staff provided an additional 30 counts collected in 2010 on State and City of Kingston roads.

The TMP assists with the evaluation of traffic volume trends and is utilized in programming funds for Federal, State and local transportation projects. Traffic count data also provides information relevant to implementing traffic engineering improvements, modifying traffic control strategies, and developing long and short-range highway improvement plans. To establish trends, UCTC's traffic count program recounts locations every 3 years. Traffic count locations for 2010 were conducted in 2007.

DATA DESCRIPTION

Of the 95 total counts collected by UCTC and NYSDOT, 3 are on U.S. Highways, 16 on State roads, 19 on County roads, and 57 counts on local roads. Data collected includes the raw volume count including Peak Hour (4-5 PM) volume counts. The Annual Average Daily Traffic (AADT) count is generated from the raw counts. Detailed hourly traffic volume counts can be obtained by contacting UCTC staff.

The UCTC traffic volume counts were collected in April 2010. The NYSDOT traffic volume counts were collected between the months of June and August 2010. To meet the minimum NYSDOT standards, all traffic volume counts within this report have a minimum 48 consecutive hours of data collected.

Additional count data is available on the NYSDOT website at: <https://www.nysdot.gov/divisions/engineering/technical-services/highway-data-services>. Count data for prior years is also available on the UCTC website at: <http://www.co.ulster.ny.us/planning/tcount.html>.

TABLES

Three tables are provided. Table 1 is sorted by station number and Table 2 is listed by municipality. Table 3 provides a comparison between the 2007 and 2010 count data. Three maps dividing the County by region and municipality are provided to show station numbers by location. The fourth map shows percent change between the 2007 and 2010 count data and map 5 shows the count locations for a three (3) year period. The tables include the following data:

Municipality - Indicates the city, town or village where the count was taken. The prefix "C/", "T/" or "V/" is substituted for city, town or village, respectively.

Road Name - Indicates the road where the count was taken. State roads are identified with United States (US) or State Route (SR) prefixes. County roads are listed with the County Road (CR) prefix. Local roads are identified by their common names.

Station Number - Indicates the reference number for a specific traffic volume count location. These numbers are generated and assigned by UCTC and NYSDOT staff.

From/To - Indicates the name of the roads at the beginning and end of a road segment where the count was taken.

Average Annual Daily Traffic - AADT - Traffic volumes are expressed in terms of Annual Average Daily Traffic (AADT), a standard measure of two-way daily volume. Each AADT represents the number of vehicles traveling over a designated section of highway. Based on established formulas, a measured traffic count is factored to an AADT by adjusting for seasonality and vehicle classifications. Adjusting for seasonality is necessary because each season undergoes an increase or decrease in traffic volumes. Counts are adjusted for vehicle classifications since trucks with three or more axles appear as several cars to the counters.

Peak Hour – 4 to 5 PM - For the purpose of this Report, the PM peak hour volume was assigned to be between 4:00 PM and 5:00 PM. Actual PM peak hour volumes may be higher on some roads at different hourly intervals.

Data Sources - The counts for UCTC were collected by Lochner Engineering, of Utica, New York, in coordination with UCTC staff. NYSDOT counts were collected by NYSDOT staff.

MAPS

Three maps are prepared to show the locations where each count was taken.

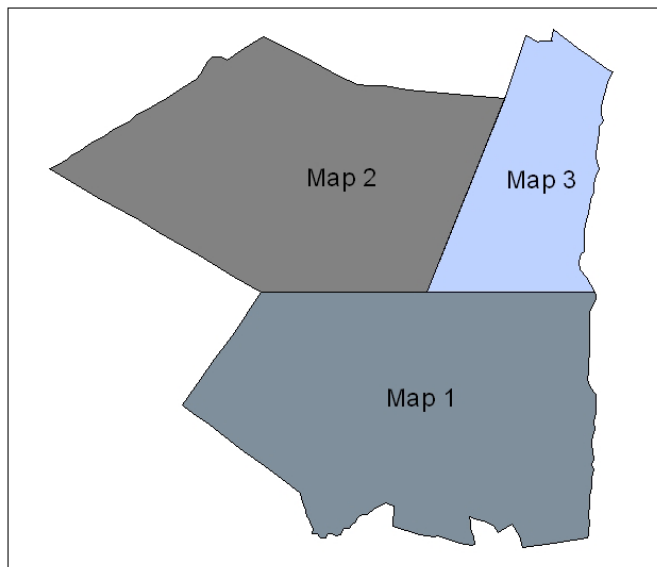
Map 1 - Southern Ulster County - includes the towns of Esopus, Gardiner, Lloyd, Marbletown, Marlborough, New Paltz, Plattekill, Rochester, Rosendale, Shawangunk, Wawarsing, and the villages of Ellenville and New Paltz;

Map 2 - Northwestern Ulster County - includes the towns of Denning, Hardenburgh, Hurley, Marbletown, Olive, Shandaken, and Woodstock;

Map 3 - Northeastern Ulster County - includes the towns of Hurley, Kingston, Saugerties, Ulster, Village of Saugerties, and the City of Kingston.

Map 4 – Percent Change in AADT - shows the change in AADT between the year 2007 and 2010.

Map 5 – Count Locations by Year – shows all the count locations available within the 3 year cycle. This map may be used to locate station numbers that can be referenced to the individual report years or by contacting UCTC.



**Table 1:
Traffic Count Data Inventory
By Station Number**

Table 1: Traffic Count Data Inventory by Station Number

Station#	Road Name	Route	Municipality	From	To	AADT	4-5PM
0001	US 9W	US 9W	T/Lloyd	Chapel Hill Rd	US44/SR55	24596	2247
0003	Henry St	CS	C/Kingston	Clinton Ave	Boulevard	1857	153
0004	SR 213	SR 213	T/Esopus	CR 16 Rifton	Dewitt Lake Rd	2236	211
0007	SR 28	SR 28	T/Shandaken	SR 42	CR 47 Oliverea Rd	2866	266
0010	Broadway	CS	C/Kingston	Elmendorf St	Albany Ave	16128	1231
0014	SR 28A	SR 28A	T/Olive	SR 213	New York City Rd	662	59
0017	SR 213	SR 213	T/Marbletown	Olive Town Line	CR 14	1419	136
0123	SR 28A	SR 28A	T/Hurley	New York City Rd	CR 50	478	47
0233	SR 28	SR 28	T/Shandaken	CR 47 Oliverea Rd	Delaware County Line	2813	272
0234	SR 42	SR 42	T/Shandaken	SR 28	Greene County Line	891	88
0244	SR 32	SR 32	T/New Paltz	US44/SR55	SR 299	4179	395
0249	Boulevard	CS	C/Kingston	Washington Ave	Golden Hill Dr	9200	792
0250	Flatbush Ave	CS	C/Kingston	Albany Ave	Colonial Ave	6192	553
0254	SR 32	SR 32	T/Saugerties	New York State Thwy	Malden Tpk	9125	880
0255	SR 32	SR 32	T/Saugerties	Malden Tpk	SR 32A	6651	661
0256	SR 32A	SR 32A	T/Saugerties	SR 32	Greene County Line	2998	285
0276	US 9W	US 9W	T/Lloyd	Van Wagner Rd	US44/SR55	28018	2520
0278	US 44	US 44	T/Lloyd	CR 10 Milton Tpk	CR 22 Maple Ave	4646	441
0293	SR 52	SR 52	T/Wawarsing	Ulster County Line	US 209	4092	399
0325	SR 55A	SR 52A	T/Wawarsing	Ulster County Line	SR 55	1082	117
0552	SR 212	SR 212	T/Woodstock	SR 375	Glasco Tpk	4736	453
0553	SR 212	SR 212	T/Saugerties	Glasco Tpk	CR 35 Centerville	3537	344
0556	Wilbur Ave	CS	C/Kingston	Davis St	Greenkill Ave	3908	345
0609	SR 375	SR 375	T/Woodstock	CR 66 Maverick Rd	SR 212	7743	755
0904	East Saint James St	CS	C/Kingston	Broadway	Albany Ave	17766	1543
0906	Washington Ave	CS	C/Kingston	Hurley Ave	Ulster Town Line	22010	2049
1101	Henry St	CS	C/Kingston	Henry St	Broadway	2254	202
1102	Broadway	CS	C/Kingston	Foxhall Ave	West Oreilly St	11384	858
1104	Washington Ave	CS	C/Kingston	North Front St	Ulster Town Line	14760	1268
1223	Albany Ave	CS	C/Kingston	Clinton Ave	Broadway	15917	1355
1225	Dock St	CS	C/Kingston	Ravine St	West Strand	261	15
1226	Hudson St	CS	C/Kingston	Abeel St	West Pierpont	1384	115
1232	Saint James St	CS	C/Kingston	Clinton Ave	Fair St	1273	104
2000	Abeel St	CS	C/Kingston	Wilbur Ave	Ulster Town Line	5849	543
2003	Boices Lane	CR 157	T/Ulster	US 9W	Boices Lane	10957	1115
2005	East Chester St	CS	C/Kingston	Hasbrouck Ave	Flatbush Ave	6294	662
2008	Foxhall Ave	CS	C/Kingston	Prince St	Albany Ave	10222	898
2009	Greene St	CS	C/Kingston	North Front St	Saint James St	3474	316
2025	Sawkill Rd	CR 31	T/Ulster	Denver St	US 209	8986	870
2029	Tenbroeck Ave	CS	C/Kingston	Albany Ave	Foxhall Ave	1342	142
2031	West Chester St	CS	C/Kingston	Broadway	Marys Ave	3224	320
6117	Greenkill Ave	CS	C/Kingston	Railroad Ave	Clinton Ave	3630	369
7022	Cornell St	CS	C/Kingston	Broadway	Tremper Ave	6306	587
7023	Oneil St	CS	C/Kingston	Broadway	Tremper Ave	2872	278
8034	Washington Ave	CS	C/Kingston	Boulevard	Greenkill Ave	3419	289
8078	Greenkill Ave	CS	C/Kingston	Wilbur Ave	Wall St	8717	780
8186	Albany Post Rd	CR 9	T/Shawangunk	Orange County Line	Berndardt Rd	4183	405
8203	West Oreilly St	CS	C/Kingston	Marys Ave	Wilbur Ave	3278	282

Table 1: Traffic Count Data Inventory by Station Number

Station#	Road Name	Route	Municipality	From	To	AADT	4-5PM
8206	Washington Ave	CS	C/Kingston	North Front St	Main St	7979	745
8207	Wall St	CS	C/Kingston	North Front St	Main St	5160	440
8208	Fair St	CS	C/Kingston	North Front St	Main St	5972	484
8209	Clinton Ave	CS	C/Kingston	Albany Ave	Henry St	3139	304
8210	Broadway	CS	C/Kingston	West Oreilly St	Henry St	19129	1565
8213	East Chester St	CS	C/Kingston	Broadway	Hasbrouck Ave	5847	471
8214	Hasbrouck Ave	CS	C/Kingston	Delaware Ave	Foxhall Ave	5951	502
8215	Cornell St	CS	C/Kingston	Broadway	Foxhall Ave	5659	501
8216	East Strand St	CS	C/Kingston	Trolley Tracks	North St	1305	109
8218	Marys Ave	CS	C/Kingston	Andrew St	Oreilly St	3725	309
8221	Delaware Ave	CS	C/Kingston	Hasbrouck Ave	First Ave	5255	433
8223	Prince St	CS	C/Kingston	Grand St	Foxhall Ave	3708	302
8227	Glenford Mtn Rd	CR 40	T/Woodstock	Wittenberg Rd	Hurley Town Line	725	60
8228	Wittenberg Rd	CR 40	T/Woodstock	Wittenberg Rd	Glenford Mtn Rd	1053	102
8229	Cold Brock Rd	CR 40	T/Woodstock	Wittenberg Rd	Olive Town Line	462	38
8230	Watson Hollow Rd	CR 42	T/Olive	High Point Mtn Rd	SR 28A	815	79
8231	Old Rt 28	CR 40	T/Shandaken	Miller Rd	SR 212	1009	87
8232	Old Rt 28	CR 40	T/Shandaken	SR 214	Miller Rd	996	93
8233	Bridge St	CR 40	T/Shandaken	Old Rt 28	SR 28	1389	112
8235	Oliverea Rd	CR 47	T/Shandaken	SR 28	CR 150	460	43
8236	Main St	TH	T/Shandaken	SR 28	Academy St	288	21
8237	Gelli Curci Rd	CR 49A	T/Shandaken	Delaware County Line	SR 28	364	18
8241	Briggs Hwy	CR 53	T/Wawarsing	Briggs Hwy	SR 52	600	49
8242	Ulster Heights Rd	CR 52	T/Wawarsing	Sherman Rd	Ulster Heights Rd	709	66
8243	Market St	VS	V/Ellenville	Center St	Warren St	832	74
8244	Maple Ave	VS	V/Ellenville	North Main St	Yankee Place	2109	171
8245	Plank Rd	CR 128	T/Wawarsing	Main St	US 209	1350	114
8246	Institution Rd	CR 128	T/Wawarsing	US 209	Institution Rd	2007	161
8247	Ulster Heights Rd	CR 52	T/Wawarsing	Sullivan County Line	Sherman Rd	309	31
8248	Cragmoor Rd	CR 104	T/Wawarsing	SR 52	Dellenbaugh Rd	597	50
8249	Hurley Ave	CS	C/Kingston	Washington Ave	Ulster Town Line	9792	816
8250	Schwenk Dr	CS	C/Kingston	Washington Ave	Clinton Ave	12133	1097
8251	North Front St	CS	C/Kingston	Fair St	Washington Ave	7572	651
8252	Lucas Ave	CS	C/Kingston	Green St	Washington Ave	9144	820
8254	Pearl Street	CS	C/Kingston	Clinton Ave	Wall St	5096	462
8256	Abeel St	CS	C/Kingston	Ravine St	Hudson St	4240	397
8257	Murray St	CS	C/Kingston	US 9W	Frank Koenig Blvd	1838	162
8260	Broadway	CS	C/Kingston	Mcentee St	Delaware Ave	9323	769
8261	Delaware Ave	CS	C/Kingston	Broadway	Hasbrouck Ave	2704	245
8263	Garraghan Dr	CS	C/Kingston	Broadway	Frank Koenig Blvd	5557	462
8265	School House Lane	TH	T/Hurley	Main St	Russell Rd	1748	165
8266	Witch Tree Rd	TH	T/Hurley	SR 375	Woodstock Town Line	1191	109
8268	Wurts St	CS	C/Kingston	Abeel St	Spring St	4545	401
8294	Clinton Ave	CS	C/Kingston	North Front St	Albany Ave	13199	1102
8295	Fair St	CS	C/Kingston	Greenkill Ave	Henry St	3772	294
8296	Wall St	CS	C/Kingston	Greenkill Ave	Henry St	3036	236
8297	Washington Ave	CS	C/Kingston	Linderman Ave	Pearl St	7374	676

**Table 2:
Traffic Count Data Inventory
By Municipality**

Table 2: Traffic Count Data Inventory by Municipality

Municipality	Road Name	Route	Station#	From	To	AADT	4-5PM
C/Kingston	Henry St	CS	0003	Clinton Ave	Boulevard	1857	153
C/Kingston	Broadway	CS	0010	Elmendorf St	Albany Ave	16128	1231
C/Kingston	Boulevard	CS	0249	Washington Ave	Golden Hill Dr	9200	792
C/Kingston	Flatbush Ave	CS	0250	Albany Ave	Colonial Ave	6192	553
C/Kingston	Wilbur Ave	CS	0556	Davis St	Greenkill Ave	3908	345
C/Kingston	East Saint James St	CS	0904	Broadway	Albany Ave	17766	1543
C/Kingston	Washington Ave	CS	0906	Hurley Ave	Ulster Town Line	22010	2049
C/Kingston	Henry St	CS	1101	Henry St	Broadway	2254	202
C/Kingston	Broadway	CS	1102	Foxhall Ave	West Oreilly St	11384	858
C/Kingston	Washington Ave	CS	1104	North Front St	Ulster Town Line	14760	1268
C/Kingston	Albany Ave	CS	1223	Clinton Ave	Broadway	15917	1355
C/Kingston	Dock St	CS	1225	Ravine St	West Strand	261	15
C/Kingston	Hudson St	CS	1226	Abeel St	West Pierpont	1384	115
C/Kingston	Saint James St	CS	1232	Clinton Ave	Fair St	1273	104
C/Kingston	Abeel St	CS	2000	Wilbur Ave	Ulster Town Line	5849	543
C/Kingston	East Chester St	CS	2005	Hasbrouck Ave	Flatbush Ave	6294	662
C/Kingston	Foxhall Ave	CS	2008	Prince St	Albany Ave	10222	898
C/Kingston	Greene St	CS	2009	North Front St	Saint James St	3474	316
C/Kingston	Tenbroeck Ave	CS	2029	Albany Ave	Foxhall Ave	1342	142
C/Kingston	West Chester St	CS	2031	Broadway	Marys Ave	3224	320
C/Kingston	Greenkill Ave	CS	6117	Railroad Ave	Clinton Ave	3630	369
C/Kingston	Cornell St	CS	7022	Broadway	Tremper Ave	6306	587
C/Kingston	Oneil St	CS	7023	Broadway	Tremper Ave	2872	278
C/Kingston	Washington Ave	CS	8034	Boulevard	Greenkill Ave	3419	289
C/Kingston	Greenkill Ave	CS	8078	Wilbur Ave	Wall St	8717	780
C/Kingston	West Oreilly St	CS	8203	Marys Ave	Wilbur Ave	3278	282
C/Kingston	Washington Ave	CS	8206	North Front St	Main St	7979	745
C/Kingston	Wall St	CS	8207	North Front St	Main St	5160	440
C/Kingston	Fair St	CS	8208	North Front St	Main St	5972	484
C/Kingston	Clinton Ave	CS	8209	Albany Ave	Henry St	3139	304
C/Kingston	Broadway	CS	8210	West Oreilly St	Henry St	19129	1565
C/Kingston	East Chester St	CS	8213	Broadway	Hasbrouck Ave	5847	471
C/Kingston	Hasbrouck Ave	CS	8214	Delaware Ave	Foxhall Ave	5951	502
C/Kingston	Cornell St	CS	8215	Broadway	Foxhall Ave	5659	501
C/Kingston	East Strand St	CS	8216	Trolley Tracks	North St	1305	109
C/Kingston	Marys Ave	CS	8218	Andrew St	Oreilly St	3725	309
C/Kingston	Delaware Ave	CS	8221	Hasbrouck Ave	First Ave	5255	433
C/Kingston	Prince St	CS	8223	Grand St	Foxhall Ave	3708	302
C/Kingston	Hurley Ave	CS	8249	Washington Ave	Ulster Town Line	9792	816
C/Kingston	Schwenk Dr	CS	8250	Washington Ave	Clinton Ave	12133	1097
C/Kingston	North Front St	CS	8251	Fair St	Washington Ave	7572	651
C/Kingston	Lucas Ave	CS	8252	Green St	Washington Ave	9144	820
C/Kingston	Pearl Street	CS	8254	Clinton Ave	Wall St	5096	462
C/Kingston	Abeel St	CS	8256	Ravine St	Hudson St	4240	397
C/Kingston	Murray St	CS	8257	US 9W	Frank Koenig Blvd	1838	162
C/Kingston	Broadway	CS	8260	Mcentee St	Delaware Ave	9323	769
C/Kingston	Delaware Ave	CS	8261	Broadway	Hasbrouck Ave	2704	245
C/Kingston	Garraghan Dr	CS	8263	Broadway	Frank Koenig Blvd	5557	462
C/Kingston	Wurts St	CS	8268	Abeel St	Spring St	4545	401
C/Kingston	Clinton Ave	CS	8294	North Front St	Albany Ave	13199	1102
C/Kingston	Fair St	CS	8295	Greenkill Ave	Henry St	3772	294
C/Kingston	Wall St	CS	8296	Greenkill Ave	Henry St	3036	236
C/Kingston	Washington Ave	CS	8297	Linderman Ave	Pearl St	7374	676

Table 2: Traffic Count Data Inventory by Municipality

Municipality	Road Name	Route	Station#	From	To	AADT	4-5PM
T/Esopus	SR 213	SR 213	0004	CR 16 Rifton	Dewitt Lake Rd	2236	211
T/Hurley	SR 28A	SR 28A	0123	New York City Rd	CR 50	478	47
T/Hurley	School House Lane	TH	8265	Main St	Russell Rd	1748	165
T/Hurley	Witch Tree Rd	TH	8266	SR 375	Woodstock Town Line	1191	109
T/Lloyd	US 9W	US 9W	0001	Chapel Hill Rd	US44/SR55	24596	2247
T/Lloyd	US 9W	US 9W	0276	Van Wagner Rd	US44/SR55	28018	2520
T/Lloyd	US 44	US 44	0278	CR 10 Milton Tpk	CR 22 Maple Ave	4646	441
T/Marbletown	SR 213	SR 213	0017	Olive Town Line	CR 14	1419	136
T/New Paltz	SR 32	SR 32	0244	US44/SR55	SR 299	4179	395
T/Olive	SR 28A	SR 28A	0014	SR 213	New York City Rd	662	59
T/Olive	Watson Hollow Rd	CR 42	8230	High Point Mtn Rd	SR 28A	815	79
T/Saugerties	SR 32	SR 32	0254	New York State Thwy	Malden Tpk	9125	880
T/Saugerties	SR 32	SR 32	0255	Malden Tpk	SR 32A	6651	661
T/Saugerties	SR 32A	SR 32A	0256	SR 32	Greene County Line	2998	285
T/Saugerties	SR 212	SR 212	0553	Glasco Tpk	CR 35 Centerville	3537	344
T/Shandaken	SR 28	SR 28	0007	SR 42	CR 47 Oliverea Rd	2866	266
T/Shandaken	SR 28	SR 28	0233	CR 47 Oliverea Rd	Delaware County Line	2813	272
T/Shandaken	SR 42	SR 42	0234	SR 28	Greene County Line	891	88
T/Shandaken	Old Rt 28	CR 40	8231	Miller Rd	SR 212	1009	87
T/Shandaken	Old Rt 28	CR 40	8232	SR 214	Miller Rd	996	93
T/Shandaken	Bridge St	CR 40	8233	Old Rt 28	SR 28	1389	112
T/Shandaken	Oliverea Rd	CR 47	8235	SR 28	CR 150	460	43
T/Shandaken	Main St	TH	8236	SR 28	Academy St	288	21
T/Shandaken	Gelli Curci Rd	CR 49A	8237	Delaware County Line	SR 28	364	18
T/Shawangunk	Albany Post Rd	CR 9	8186	Orange County Line	Berndardt Rd	4183	405
T/Ulster	Boices Lane	CR 157	2003	US 9W	Boices Lane	10957	1115
T/Ulster	Sawkill Rd	CR 31	2025	Denver St	US 209	8986	870
T/Wawarsing	SR 52	SR 52	0293	Ulster County Line	US 209	4092	399
T/Wawarsing	SR 55A	SR 52A	0325	Ulster County Line	SR 55	1082	117
T/Wawarsing	Briggs Hwy	CR 53	8241	Briggs Hwy	SR 52	600	49
T/Wawarsing	Ulster Heights Rd	CR 52	8242	Sherman Rd	Ulster Heights Rd	709	66
T/Wawarsing	Plank Rd	CR 128	8245	Main St	US 209	1350	114
T/Wawarsing	Institution Rd	CR 128	8246	US 209	Institution Rd	2007	161
T/Wawarsing	Ulster Heights Rd	CR 52	8247	Sullivan County Line	Sherman Rd	309	31
T/Wawarsing	Cragsmoor Rd	CR 104	8248	SR 52	Dellenbaugh Rd	597	50
T/Woodstock	SR 212	SR 212	0552	SR 375	Glasco Tpk	4736	453
T/Woodstock	SR 375	SR 375	0609	CR 66 Maverick Rd	SR 212	7743	755
T/Woodstock	Glenford Mtn Rd	CR 40	8227	Wittenberg Rd	Hurley Town Line	725	60
T/Woodstock	Wittenberg Rd	CR 40	8228	Wittenberg Rd	Glenford Mtn Rd	1053	102
T/Woodstock	Cold Brock Rd	CR 40	8229	Wittenberg Rd	Olive Town Line	462	38
V/Ellenville	Market St	VS	8243	Center St	Warren St	832	74
V/Ellenville	Maple Ave	VS	8244	North Main St	Yankee Place	2109	171

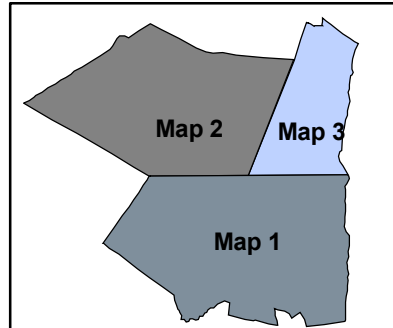
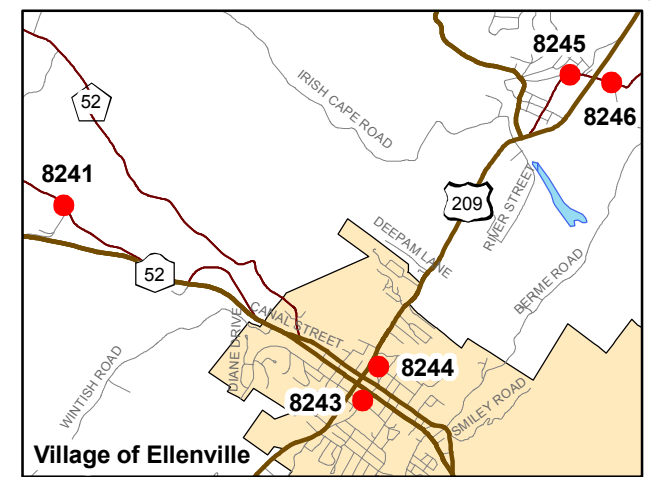
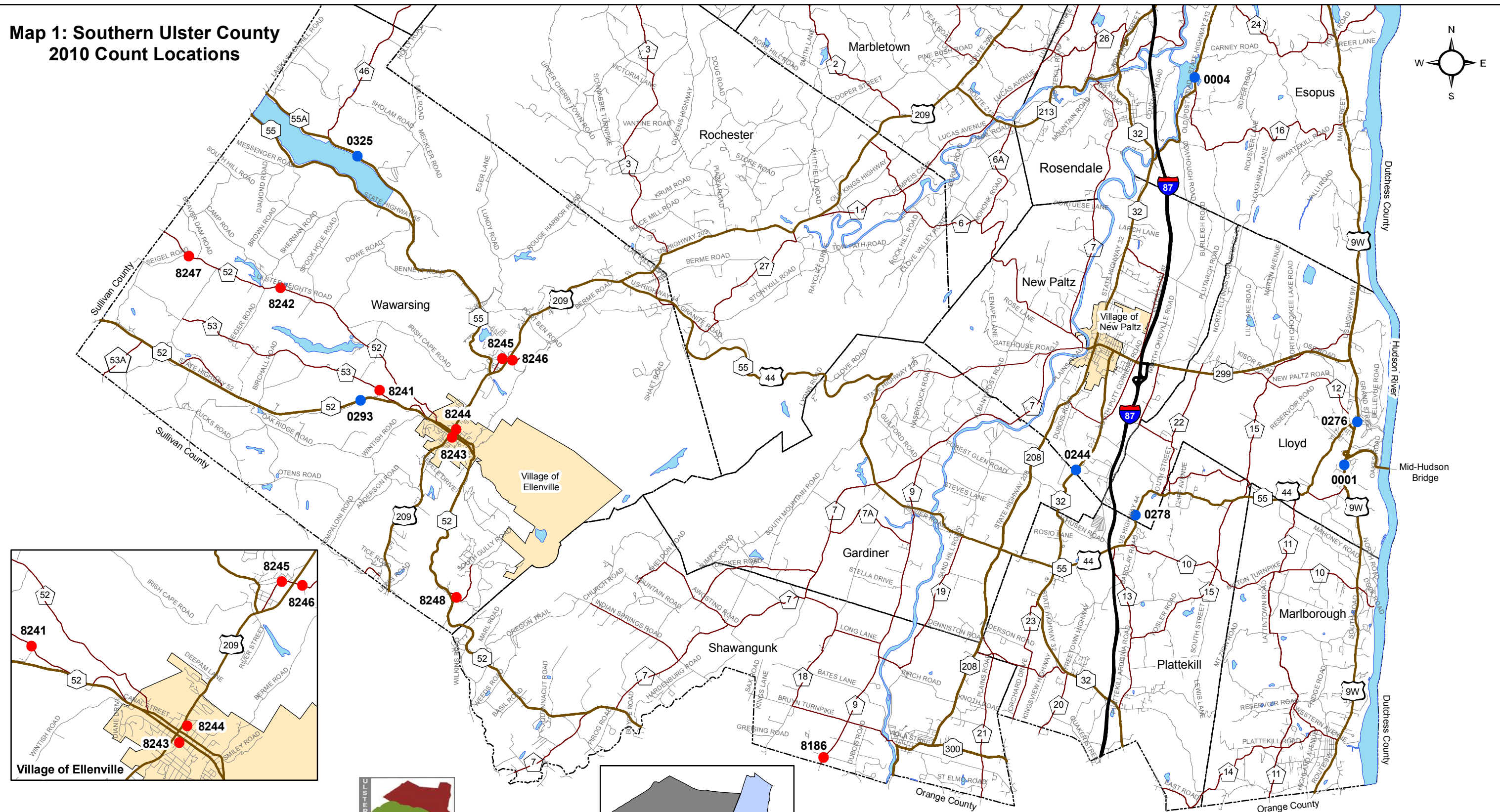
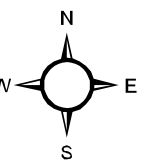
**Table 3:
Comparison Between
2007-2010 Count Data**

Table 3: Comparison between 2007 and 2010 Count Data by Station Number (Change from 2007 to 2010)

<i>Traffic Count 2007-2010</i>						<i>AADT</i>				<i>4-5PM</i>			
<i>Station#</i>	<i>Road Name</i>	<i>Route</i>	<i>Municipality</i>	<i>From</i>	<i>To</i>	<i>2010</i>	<i>2007</i>	<i>Change</i>	<i>% Change</i>	<i>2010</i>	<i>2007</i>	<i>Change</i>	<i>% Change</i>
0001	US 9W	US 9W	T/Lloyd	Chapel Hill Rd	US44/SR55	24596	26956	-2360	-9%	2247	2422	-175	-7%
0010	Broadway	CS	C/Kingston	Elmendorf St	Albany Ave	16128	17759	-1631	-9%	1231	1478	-247	-17%
0249	Boulevard	CS	C/Kingston	Washington Ave	Golden Hill Dr	9200	8286	914	11%	792	746	46	6%
0250	Flatbush Ave	CS	C/Kingston	Albany Ave	Colonial Ave	6192	6985	-793	-11%	553	575	-22	-4%
0254	SR 32	SR 32	T/Saugerties	New York State Thwy	Malden Tpk	9125	9318	-193	-2%	880	821	59	7%
0255	SR 32	SR 32	T/Saugerties	Malden Tpk	SR 32A	6651	7070	-419	-6%	661	634	27	4%
0256	SR 32A	SR 32A	T/Saugerties	SR 32	Greene County Line	2998	2523	475	19%	285	207	78	38%
0276	US 9W	US 9W	T/Lloyd	Van Wagner Rd	US44/SR55	28018	26957	1061	4%	2520	2483	37	1%
0552	SR 212	SR 212	T/Woodstock	SR 375	Glasco Tpk	4736	5178	-442	-9%	453	475	-22	-5%
0553	SR 212	SR 212	T/Saugerties	Glasco Tpk	CR 35 Centerville	3537	3955	-418	-11%	344	367	-23	-6%
0556	Wilbur Ave	CS	C/Kingston	Davis St	Greenkill Ave	3908	3479	429	12%	345	314	31	10%
0904	East Saint James St	CS	C/Kingston	Broadway	Albany Ave	17766	17359	407	2%	1543	1480	63	4%
0906	Washington Ave	CS	C/Kingston	Hurley Ave	Ulster Town Line	22010	32927	-10917	-33%	2049	2997	-948	-32%
2000	Abeel St	CS	C/Kingston	Wilbur Ave	Ulster Town Line	5849	5887	-38	-1%	543	563	-20	-4%
2005	East Chester St	CS	C/Kingston	Hasbrouck Ave	Flatbush Ave	6294	6752	-458	-7%	662	581	81	14%
2008	Foxhall Ave	CS	C/Kingston	Prince St	Albany Ave	10222	11610	-1388	-12%	898	1018	-120	-12%
2029	Tenbroeck Ave	CS	C/Kingston	Albany Ave	Foxhall Ave	1342	1561	-219	-14%	142	146	-4	-3%
8186	Albany Post Rd	CR 9	T/Shawangunk	Orange County Line	Berndardt Rd	4183	4247	-64	-2%	405	430	-25	-6%
8203	West Oreilly St	CS	C/Kingston	Marys Ave	Wilbur Ave	3278	3227	51	2%	282	286	-4	-1%
8206	Washington Ave	CS	C/Kingston	North Front St	Main St	7979	8468	-489	-6%	745	789	-44	-6%
8210	Broadway	CS	C/Kingston	West Oreilly St	Henry St	19129	20689	-1560	-8%	1565	1610	-45	-3%
8213	East Chester St	CS	C/Kingston	Broadway	Hasbrouck Ave	5847	7163	-1316	-18%	471	620	-149	-24%
8214	Hasbrouck Ave	CS	C/Kingston	Delaware Ave	Foxhall Ave	5951	5975	-24	0%	502	506	-4	-1%
8215	Cornell St	CS	C/Kingston	Broadway	Foxhall Ave	5659	6156	-497	-8%	501	599	-98	-16%
8216	East Strand St	CS	C/Kingston	Trolley Tracks	North St	1305	1593	-288	-18%	109	110	-1	-1%
8218	Marys Ave	CS	C/Kingston	Andrew St	Oreilly St	3725	3519	206	6%	309	260	49	19%
8221	Delaware Ave	CS	C/Kingston	Hasbrouck Ave	First Ave	5255	6907	-1652	-24%	433	535	-102	-19%
8227	Glenford Mtn Rd	CR 40	T/Woodstock	Wittenberg Rd	Hurley Town Line	725	834	-109	-13%	60	74	-14	-19%
8228	Wittenberg Rd	CR 40	T/Woodstock	Wittenberg Rd	Glenford Mtn Rd	1053	1053	0	0%	102	96	6	6%
8229	Cold Brock Rd	CR 40	T/Woodstock	Wittenberg Rd	Olive Town Line	462	472	-10	-2%	38	39	-1	-3%
8230	Watson Hollow Rd	CR 42	T/Olive	High Point Mtn Rd	SR 28A	815	991	-176	-18%	79	98	-19	-19%
8231	Old Rt 28	CR 40	T/Shandaken	Miller Rd	SR 212	1009	1140	-131	-11%	87	108	-21	-19%
8232	Old Rt 28	CR 40	T/Shandaken	SR 214	Miller Rd	996	1134	-138	-12%	93	104	-11	-11%
8233	Bridge St	CR 40	T/Shandaken	Old Rt 28	SR 28	1389	1502	-113	-8%	112	128	-16	-13%
8235	Oliverea Rd	CR 47	T/Shandaken	SR 28	CR 150	460	567	-107	-19%	43	48	-5	-10%
8236	Main St	TH	T/Shandaken	SR 28	Academy St	288	349	-61	-17%	21	39	-18	-46%
8237	Gelli Curci Rd	CR 49A	T/Shandaken	Delaware County Line	SR 28	364	393	-29	-7%	18	15	3	20%
8241	Briggs Hwy	CR 53	T/Wawarsing	Briggs Hwy	SR 52	600	683	-83	-12%	49	56	-7	-13%
8242	Ulster Heights Rd	CR 52	T/Wawarsing	Sherman Rd	Ulster Heights Rd	709	769	-60	-8%	66	78	-12	-15%
8243	Market St	VS	V/Ellenville	Center St	Warren St	832	980	-148	-15%	74	77	-3	-4%
8244	Maple Ave	VS	V/Ellenville	North Main St	Yankee Place	2109	2185	-76	-3%	171	180	-9	-5%
8245	Plank Rd	CR 128	T/Wawarsing	Main St	US 209	1350	1353	-3	0%	114	128	-14	-11%
8246	Institution Rd	CR 128	T/Wawarsing	US 209	Institution Rd	2007	2459	-452	-18%	161	229	-68	-30%
8247	Ulster Heights Rd	CR 52	T/Wawarsing	Sullivan County Line	Sherman Rd	309	276	33	12%	31	30	1	3%
8248	Cragsmoor Rd	CR 104	T/Wawarsing	SR 52	Dellenbaugh Rd	597	713	-116	-16%	50	63	-13	-21%
8249	Hurley Ave	CS	C/Kingston	Washington Ave	Ulster Town Line	9792	9703	89	1%	816	838	-22	-3%
8252	Lucas Ave	CS	C/Kingston	Green St	Washington Ave	9144	9041	103	1%	820	732	88	12%
8257	Murray St	CS	C/Kingston	US 9W	Frank Koenig Blvd	1838	1996	-158	-8%	162	163	-1	-1%
8260	Broadway	CS	C/Kingston	Mcentee St	Delaware Ave	9323	9274	49	1%	769	831	-62	-7%
8261	Delaware Ave	CS	C/Kingston	Broadway	Hasbrouck Ave	2704	2534	170	7%	245	208	37	18%
8263	Garraghan Dr	CS	C/Kingston	Broadway	Frank Koenig Blvd	5557	5413	144	3%	462	446	16	4%
8265	School House Lane	TH	T/Hurley	Main St	Russell Rd	1748	1782	-34	-2%	165	164	1	1%
8266	Witch Tree Rd	TH	T/Hurley	SR 375	Woodstock Town Line	1191	1273	-82	-6%	109	118	-9	-8%
8268	Wurts St	CS	C/Kingston	Abeel St	Spring St	4545	5034	-489	-10%	401	415	-14	-3%

Maps

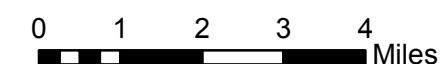
Map 1: Southern Ulster County 2010 Count Locations



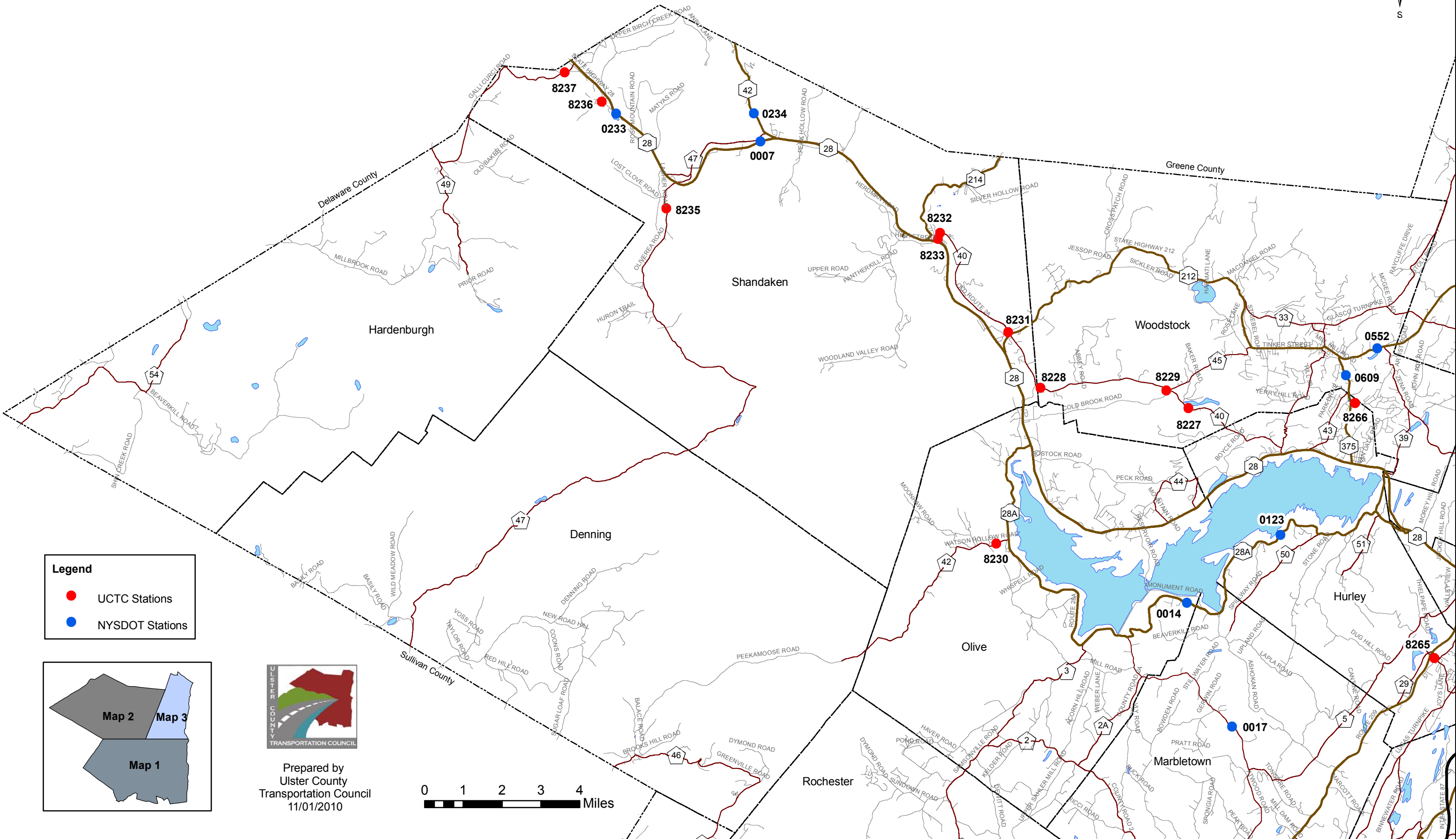
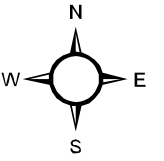
- Legend**
- UCTC Stations
 - NYSDOT Stations



Prepared by
Ulster County
Transportation Council
11/01/2010

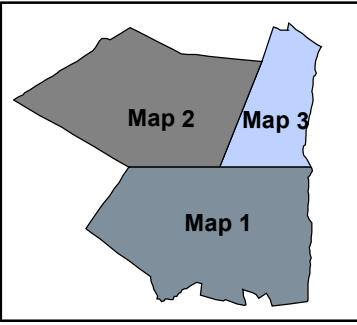


Map 2: Northwestern Ulster County 2010 Count Locations

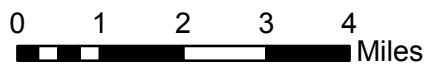


Legend

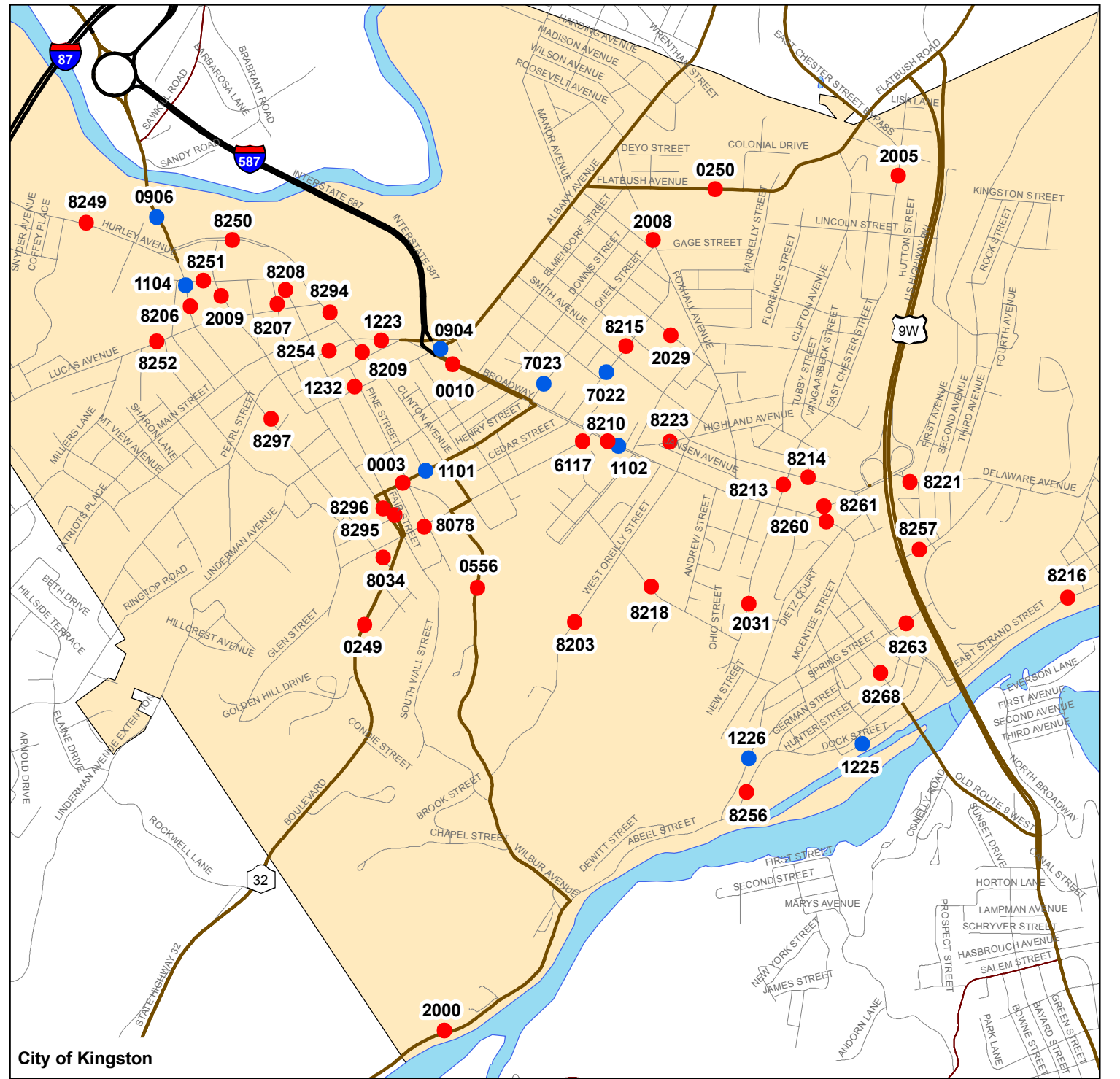
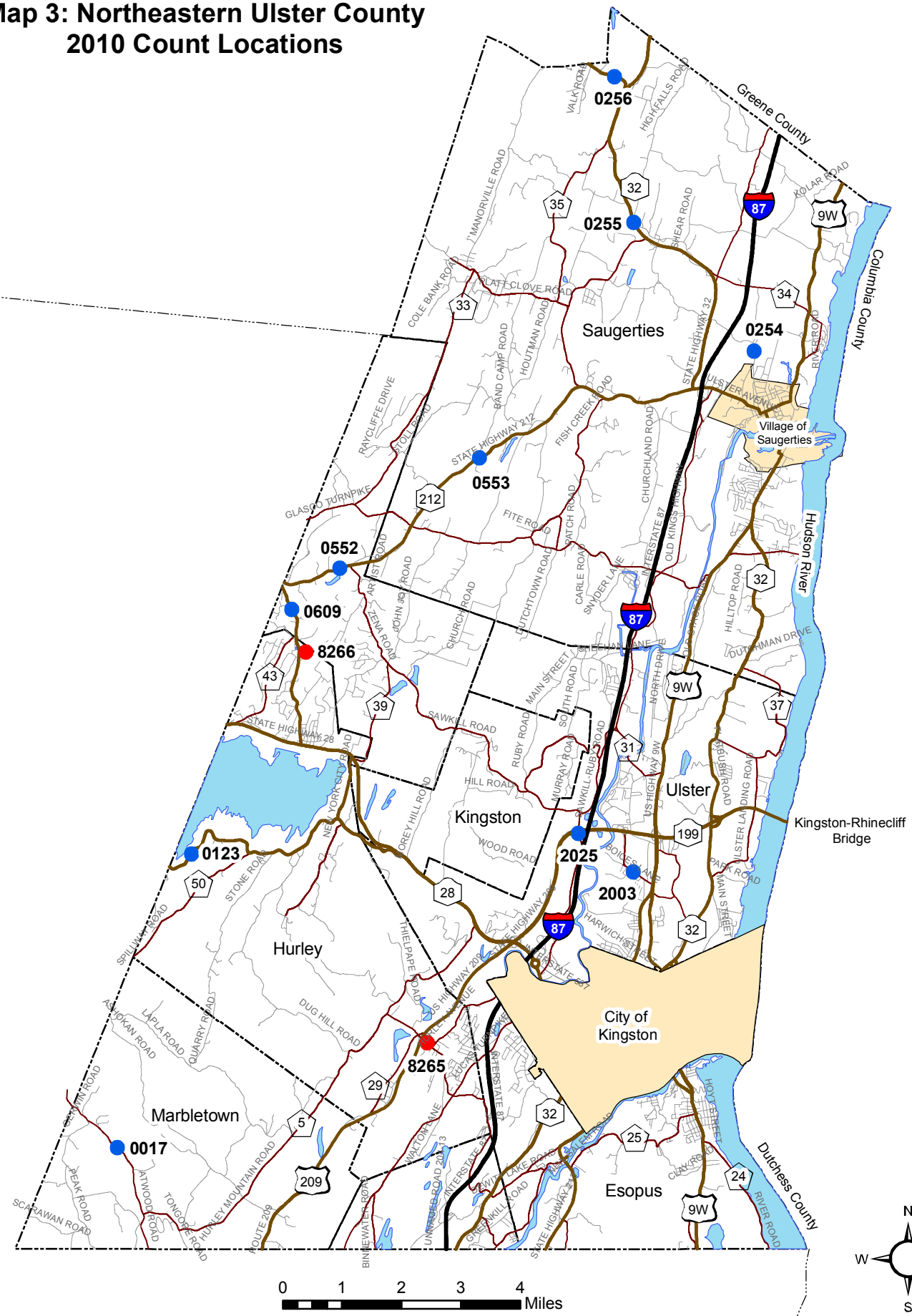
- UCTC Stations
- NYS DOT Stations



Prepared by
Ulster County
Transportation Council
11/01/2010



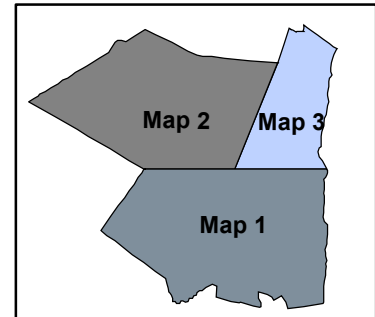
**Map 3: Northeastern Ulster County
2010 Count Locations**



City of Kingston

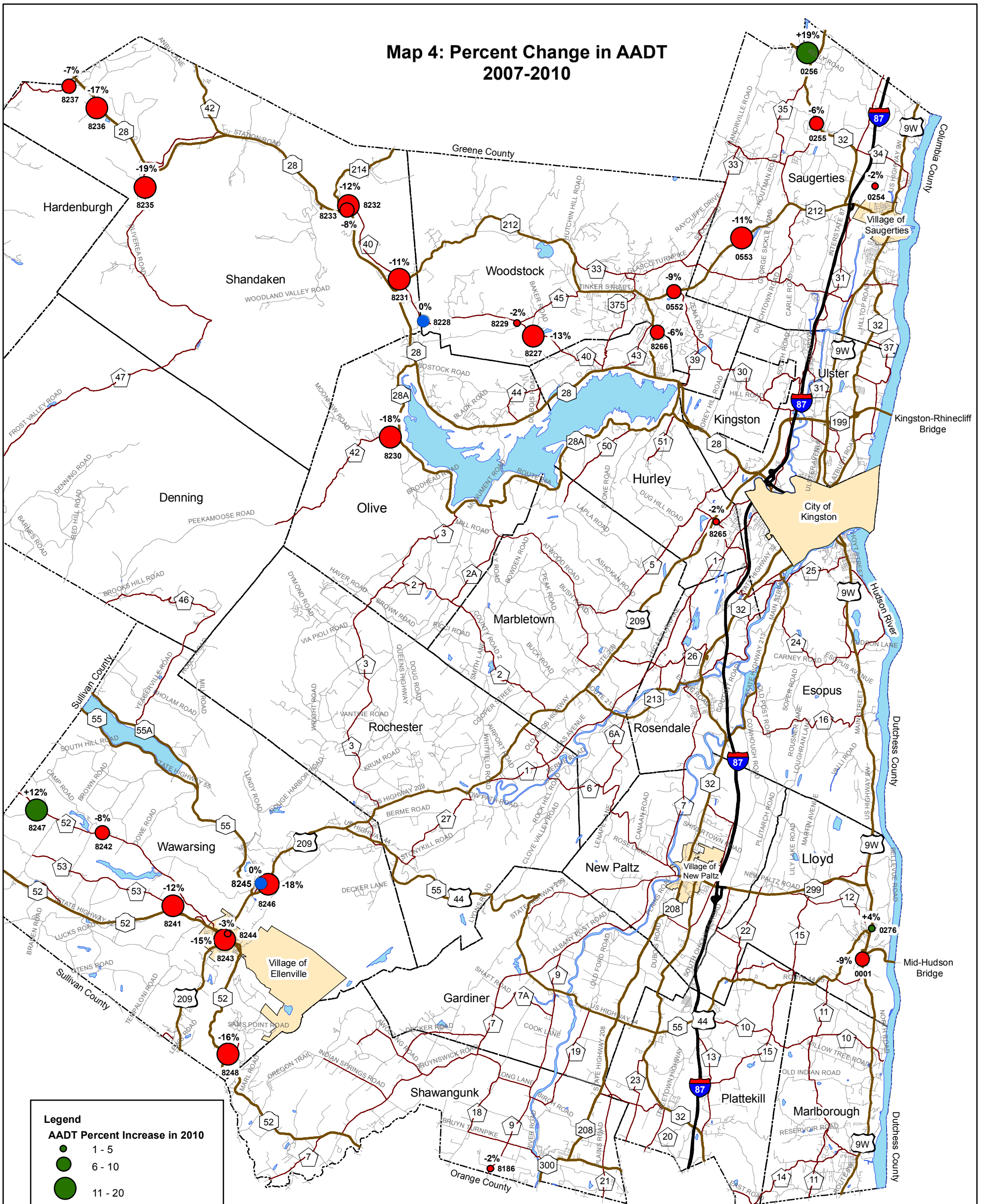
Legend

- UCTC Stations
- NYSDOT Stations



Prepared by
Ulster County
Transportation Council
11/01/2010

**Map 4: Percent Change in AADT
2007-2010**



Legend

AADT Percent Increase in 2010

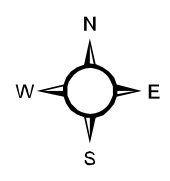
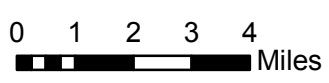
- 1 - 5
- 6 - 10
- 11 - 20
- 21 - 30
- 31 - 50

AADT Percent Decrease in 2010

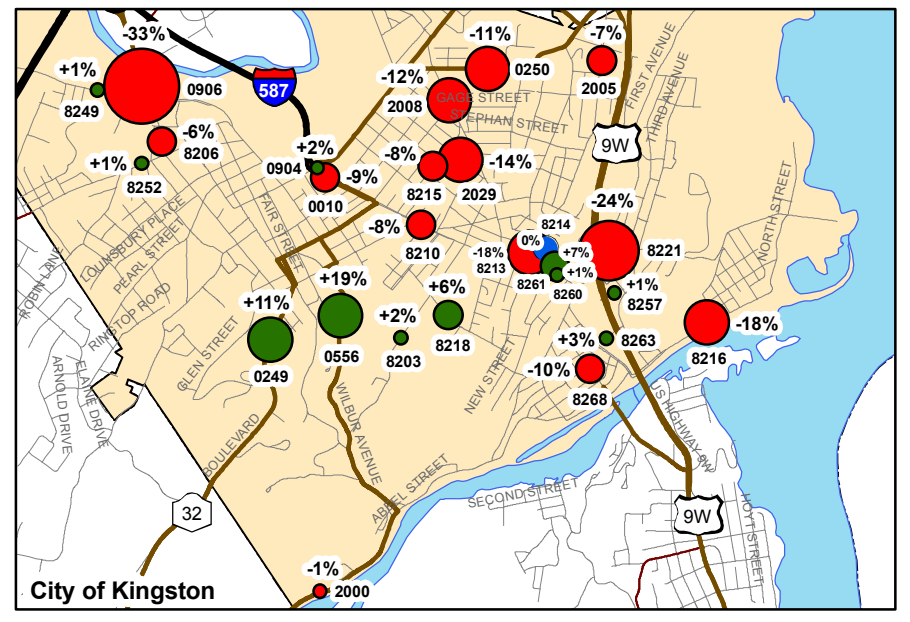
- 1 - 5
- 6 - 10
- 11 - 20
- 21 - 30
- 31 - 50

AADT Unchanged in 2010

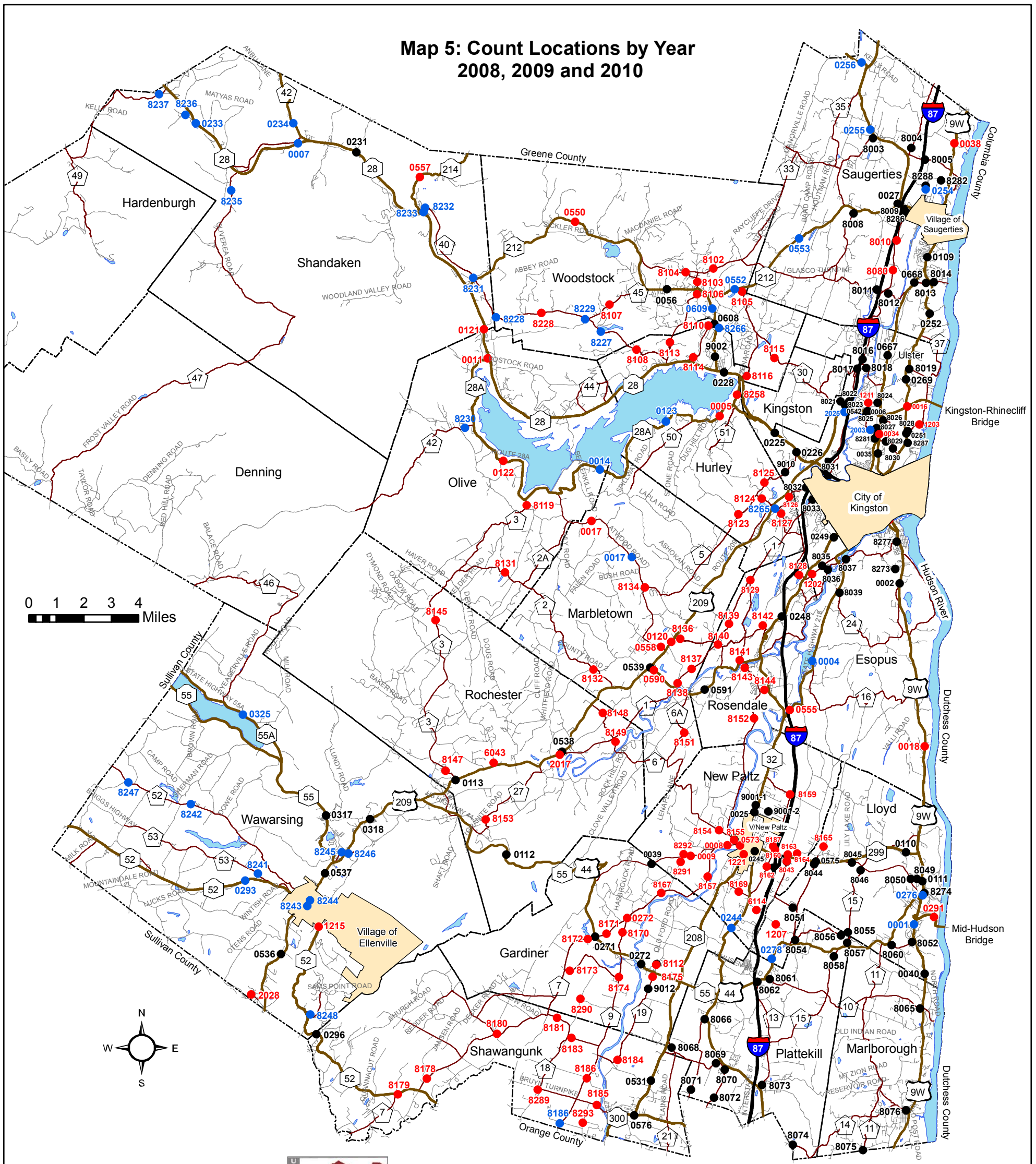
- 0% Change in 2010




Prepared by
Ulster County
Transportation Council
11/01/2010



**Map 5: Count Locations by Year
2008, 2009 and 2010**



0 1 2 3 4 Miles



Prepared by
Ulster County
Transportation Council
11/01/2010

- Legend**
- 2010 Stations
 - 2009 Stations
 - 2008 Stations

