ULSTER COUNTY AREA TRANSIT:

KINGSTON ROUTE ADJUSTMENTS & PROPOSED FARE STRUCTURE

February 11, 2020

Presentation Overview

- Ridership Statistics
- Review Process
- Proposed Routes
- Proposed Fare Structure



Highlights

- Rides within the City of Kingston will remain FREE until April 1, 2020
- Expanded service within Kingston with less transferring for passengers

1 Ridership Statistics

July-December 2019 & July-December 2018

Kingston Ridership

MONTH	2019 RIDERSHIP	2018 RIDERSHIP	PERCENT CHANGE
July	6,155	5,694	+8%
August	7,396	5,899	+25%
September	6,751	7,516	-10%
October	8,089	6,013	+35%
November	7,040	6,354	+10%
December	6,407	5,758	+11%

Kingston Ridership

FISCAL QUARTER	2019 RIDERSHIP	2018 RIDERSHIP	PERCENT CHANGE
3rd Quarter	20,302	19,109	+6%
4th Quarter	21,536	18,125	+18%

Current Routes

2

Review Process

Feedback, Route Testing & Surveys

Rider Feedback Evaluation

- Major complaint: Lack of service to Lucas Avenue destinations & Washington Avenue
- Desire for Colonial Gardens & Stuyvesant Charter riders to directly get to Kingston Plaza without transfer at DSS
- Lacking accessible route to Kingston Hospital

UCAT Intern Project

- Fall 2019– Riding buses, conducting surveys
- Surveys were unremarkable
- Extreme difficulties with transfer points
- Reviewed Original TransPro Consultants' Study from 2017

Driver Feedback



- All-driver meeting held in January 2020
- Aside from Red Route, all other routes are difficult to keep on schedule
- Flagging the bus is inappropriate for City of Kingston

Route Testing

- Performed by Operations Staff following all-driver meeting to ensure the new schedules would meet
- Staff including Director/Deputy have conducted route observation

3

Proposed Routes

Blue, Yellow & Red Routes

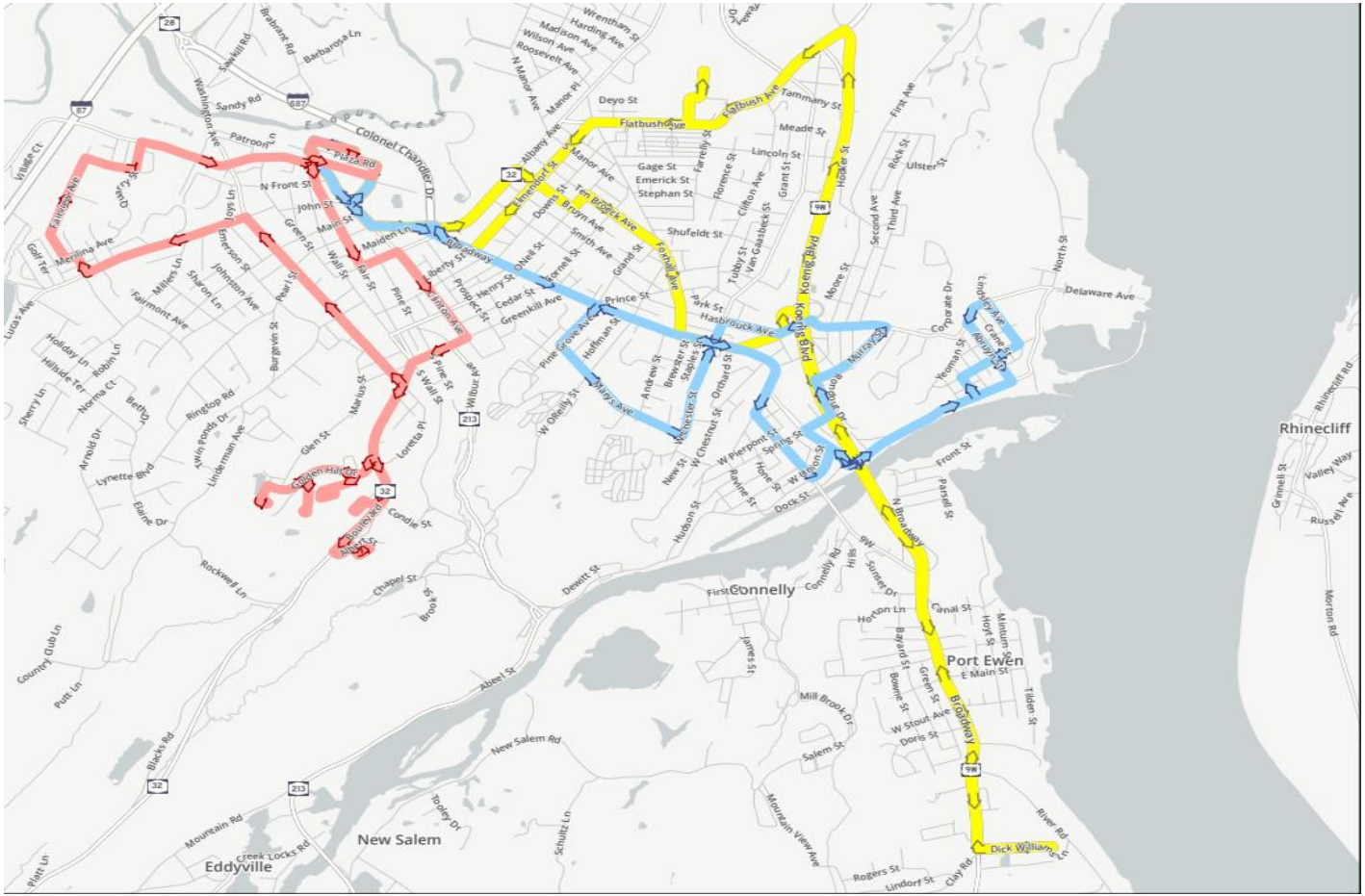
Rhinecliff
Port Ewen
Connelly
First
New Salem
Eddyville
Esopus Creek
Colonel Chandler Dr
Flatbush Ave
Broadway
Delaware Ave
Koehler Blvd
Hasbrouck Ave
Prince St
Greenkill Ave
Ten Broeck Ave
Albany Ave
Manor Ave
Deyo St
Tammany St
Meade St
Lincoln St
Grant St
Gage St
Emerick St
Stephan St
Shufeldt St
Van Gaasbeck St
Clifton Ave
Florence St
Farrelly St
Hoffman St
Andrew St
Brewster St
Orchard St
Chestnut St
Pierpont St
Spring St
Wilson St
Dock St
Rowe St
Rawlins St
Hudson St
New St
Pine Grove Ave
Henry St
Cedar St
Prospect St
Liberty St
Main St
Maiden Ln
N Front St
John St
Green St
Wall St
Pine St
S Wall St
Clinton Ave
Wilbur Ave
Emerson St
Johnston Ave
Pearl St
Burgevin St
Fairmont Ave
Millers Ln
Shakon Ln
Merlina Ave
Golf Ter
Luca's Ave
Holiday Ln
Hillside Ter
Robin Ln
Norma Ct
Berth Dr
Sherry Ln
Arnold Dr
Lynette Blvd
Elaine Dr
Ringtop Rd
Lindenman Ave
Malus St
Glen St
Loretta Pl
Condie St
Chapel St
Rockwell Ln
Country Club Ln
Putt Ln
Blacks Rd
Mountain Rd
Creek Locks Rd
Abel St
New Salem Rd
Toplery Dr
Schultz Ln
Dewitt St
Canal St
Horton Ln
Bayard St
Bowne St
Green St
Hoff St
Mintum St
Tilden St
E Main St
W Stout Ave
Doris St
Salem St
Mill Brook Dr
Mountain View Ave
Rogers St
Lindorf St
Clay Rd
Dick Williams Ln
River Rd
Rhinecliff Rd
Valley Way
Grinnell St
Russell Ave
Morton Rd
Front St
Parnell St
N Broadway
Yeoman St
Corporate Dr
Nursery
Move St
Second Ave
Third Ave
First Ave
Rock St
Ulster St
North St
Hoffman St
Sandy Rd
Patroon Ln
Washington Ave
Barbarosa Ln
Brabant Rd
Sawmill Rd
Village Ct
Plaza Rd
Wrentham St
Harding Ave
Madison Ave
Wilson Ave
Roosevelt Ave
N Manor Ave
Manor Pl
Lennon St
Downs St
Brown Ave
Smith Ave
Grand St
Farnell St
O'Neil St
Tubby St
Park St
Van Gaasbeck St
Clinton Ave
Wilbur Ave
W Okeilly St
Pine Grove Ave
Andrew St
Brewster St
Orchard St
Chestnut St
Pierpont St
Spring St
Wilson St
Dock St
Rowe St
Rawlins St
Hudson St
New St
Sunset Dr
Hills
Connelly Rd
James St
Dick Williams Ln
Clay Rd
Lindorf St
Rogers St
Mountain View Ave
Salem St
Mill Brook Dr
Doris St
W Stout Ave
Tilden St
Mintum St
Hoff St
Bowne St
Green St
Bayard St
Horton Ln
Canal St
Dock St
Hudson St
Dewitt St
Abel St
Chapel St
Condie St
Albert St
Glen St
Loretta Pl
Malus St
Lindenman Ave
Ringtop Rd
Burgevin St
Pearl St
Johnston Ave
Emerson St
Shakon Ln
Millers Ln
Fairmont Ave
Merlina Ave
Golf Ter
Luca's Ave
Holiday Ln
Hillside Ter
Robin Ln
Norma Ct
Berth Dr
Sherry Ln
Arnold Dr
Lynette Blvd
Elaine Dr
Rockwell Ln
Country Club Ln
Putt Ln
Blacks Rd
Mountain Rd
Creek Locks Rd
New Salem Rd
Toplery Dr
Schultz Ln
Dewitt St
Canal St
Horton Ln
Bayard St
Bowne St
Green St
Hoff St
Mintum St
Tilden St
E Main St
W Stout Ave
Doris St
Salem St
Mill Brook Dr
Mountain View Ave
Rogers St
Lindorf St
Clay Rd
Dick Williams Ln
River Rd
Rhinecliff Rd
Valley Way
Grinnell St
Russell Ave
Morton Rd
Front St
Parnell St
N Broadway
Yeoman St
Corporate Dr
Nursery
Move St
Second Ave
Third Ave
First Ave
Rock St
Ulster St
North St
Delaware Ave

Flatbush Ave
Tammany St
Meade St
Lincoln St
Hooker St
Koenig Blvd
Broadway
Port Ewen
E Main St
Dick Williams Ln
Canal St
Connelly
First
New Salem
New Salem Rd
Colonel Chandler Dr
Plaza Rd
Esopus Creek
Deyo St
Albany Ave
Manor Ave
Ten Broeck Ave
Shufeldt St
Hasbrouck Ave
Prince St
Main St
John St
N Front St
Maiden Ln
Liberty St
Henry St
Cedar St
Greenkill Ave
Clinton Ave
Golden Hill Dr
Boulevard
Condie St
Albert St
Chapel St
Dewitt St
Abeel St
Hudson St
Dock St
Spring St
W Pierpoint St
W Union St
Horton Ln
Mill Brook Dr
Salem St
Mountain View Ave
Rogers St
Lindorf St
Clay Rd
River Rd
Front St
Parsell St
N Broadway
Murray St
Moore St
Second Ave
Third Ave
First Ave
Ulster St
Rock St
North St
Corporate Dr
Yeoman St
Lindsley Ave
Crane St
Abruyn St
Tilden St
Hoyt St
Minturn St
Bayard St
Bowne St
Green St
Park Ln
W Stout Ave
Doris St
Cornelly Rd
Hills
SW
Sunset Dr
Tooley Dr
Schultz Ln
Burgevin St
Pearl St
Wall St
Fair St
Pine St
Marius St
Loretta Pl
S Pine St
S Wall St
Wilbur Ave
W O'Reilly St
Marys Ave
Andrew St
Brewster St
Staples St
Orchard St
W Chester St
W Chestnut St
New St
Ravine St
Hone St
Barbarosa Ln
Brabant Rd
Wrentham St
Harding Ave
Madison Ave
Wilson Ave
Roosevelt Ave
N Manor Ave
Manor Pl
Elmendorf St
Downs St
Bruyn Ave
Smith Ave
Cornell St
Grand St
Foxhall Ave
Tubby St
Van Gasbeck St
Clifton Ave
Grant St
Florence St
Farrelly St
Gage St
Emerick St
Stephan St
Pine Grove Ave
Hoffman St
Henry St
O'Neil St
Prospect St
Fair St
Green St
Broadway
Dick Williams Ln
Clay Rd
Lindorf St
Rogers St
Mountain View Ave
Salem St
Forrest Dr
Mill Brook Dr
Horton Ln
Canal St
Port Ewen
Broadway
Front St
Murray St
Koenig Blvd
Hooker St
Meade St
Tammany St
Flatbush Ave
Deyo St
Shufeldt St
Prince St
Hasbrouck Ave
Park St
Main St
Broadway
Condie St
Dewitt St
Abeel St
New Salem Rd
New Salem
Tooley Dr
Schultz Ln
Hudson St
Dock St
Spring St
W Union St
W Pierpoint St
Ravine St
Hone St
New St
W Chester St
W Chestnut St
Orchard St
Staples St
Brewster St
Andrew St
Marys Ave
W O'Reilly St
Hoffman St
Pine Grove Ave
Greenkill Ave
Cedar St
Clinton Ave
Liberty St
Broadway
Maiden Ln
Main St
John St
N Front St
Plaza Rd
Colonel Chandler Dr
Esopus Creek
Barbarosa Ln
Brabant Rd
Wrentham St
Harding Ave
Madison Ave
Wilson Ave
Roosevelt Ave
N Manor Ave
Manor Pl
Deyo St
Flatbush Ave
Albany Ave
Manor Ave
Ten Broeck Ave
Bruyn Ave
Smith Ave
Cornell St
Grand St
Foxhall Ave
Shufeldt St
Tubby St
Van Gasbeck St
Clifton Ave
Grant St
Florence St
Farrelly St
Gage St
Emerick St
Stephan St
Lincoln St
Hooker St
Koenig Blvd
Meade St
Tammany St
Flatbush Ave
Flatbush Ave
Tammany St
Meade St
Lincoln St
Hooker St
Koenig Blvd
Broadway
Port Ewen
E Main St
Dick Williams Ln
Canal St
Connelly
First
New Salem
New Salem Rd
Colonel Chandler Dr
Plaza Rd
Esopus Creek
Deyo St
Albany Ave
Manor Ave
Ten Broeck Ave
Shufeldt St
Hasbrouck Ave
Prince St
Main St
John St
N Front St
Maiden Ln
Liberty St
Henry St
Cedar St
Greenkill Ave
Clinton Ave
Golden Hill Dr
Boulevard
Condie St
Albert St
Chapel St
Dewitt St
Abeel St
Hudson St
Dock St
Spring St
W Pierpoint St
W Union St
Horton Ln
Mill Brook Dr
Salem St
Mountain View Ave
Rogers St
Lindorf St
Clay Rd
River Rd
Front St
Parsell St
N Broadway
Murray St
Koenig Blvd
Hooker St
Meade St
Tammany St
Flatbush Ave
Deyo St
Shufeldt St
Prince St
Hasbrouck Ave
Park St
Main St
Broadway
Condie St
Dewitt St
Abeel St
New Salem Rd
New Salem
Tooley Dr
Schultz Ln

Proposed Yellow Route Weekday Schedule

YELLOW Route- Weekday												
Kingston Plaza	630	730	830	930	1030	**1230**	**130**	**230**	**330**	**430**	**530**	**630**
Bruyn Ave & O'Neil St	640	740	840	940	1040	**1240**	**140**	**240**	**340**	**440**	**540**	**640**
Ten Broeck Ave & Foxhall Ave	643	743	843	943	1043	**1243**	**143**	**243**	**343**	**443**	**543**	**643**
Foxhall Ave & Broadway	645	745	845	945	1045	**1245**	**145**	**245**	**345**	**445**	**545**	**645**
Yosman Towers	650	750	850	950	1050	**1250**	**150**	**250**	**350**	**450**	**550**	**650**
Rt 9w & Salem St	700	800	900	1000	1100	**100**	**200**	**300**	**400**	**500**	**600**	**700**
Birches Senior Center	703	803	903	1003	1103	**103**	**203**	**303**	**403**	**503**	**603**	**703**
Rt 9w & Salem St	706	806	906	1006	1106	**106**	**206**	**306**	**406**	**506**	**606**	**706**
Flatbush Ave & Tammany St	710	810	910	1010	1110	**110**	**210**	**310**	**410**	**510**	**610**	**710**
Colonial Gardens	713	813	913	1013	1113	**113**	**213**	**313**	**413**	**513**	**613**	**713**
S. Manor St & Elemendorf St	715	815	915	1015	1115	**115**	**215**	**315**	**415**	**515**	**615**	**715**
Elmendorf St & Broadway	717	817	917	1017	1117	**117**	**217**	**317**	**417**	**517**	**617**	**717**
Kingston Plaza	720	820	920	1020	1120	**120**	**220**	**320**	**420**	**520**	**620**	**720**

Proposed Saturday Yellow Route

SAT YELLOW									
Kingston Plaza	830	930	1030	**1230**	**130**	**230**	**330**	**430**	**530**
Bruyn Ave & O'Neil St	840	940	1040	**1240**	**140**	**240**	**340**	**440**	**540**
Ten Broeck Ave & Cornell St.	843	943	1043	**1243**	**143**	**243**	**343**	**443**	**543**
Foxhall Ave & Broadway	845	945	1045	**1245**	**145**	**245**	**345**	**445**	**545**
Yosman Towers	847	947	1047	**1247**	**147**	**247**	**347**	**447**	**547**
Rt 9w & Salem St	900	1000	1100	**100**	**200**	**300**	**400**	**500**	**600**
Birches Senior Center	903	1003	1103	**103**	**203**	**303**	**403**	**503**	**603**
Rt 9w & Salem St	906	1006	1106	**106**	**206**	**306**	**406**	**506**	**606**
Flatbush Ave & Tammany St	910	1010	1110	**110**	**210**	**310**	**410**	**510**	**610**
Colonial Gardens	913	1013	1113	**113**	**213**	**313**	**413**	**513**	**613**
S. Manor St & Elemendorf St	915	1015	1115	**115**	**215**	**315**	**415**	**515**	**615**
Elmendorf St & Broadway	917	1017	1117	**117**	**217**	**317**	**417**	**517**	**617**
Kingston Plaza	919	1019	1119	**119**	**219**	**319**	**419**	**519**	**619**
Connects to	K	K, KPL, E	-	K, Z	-	-	K, KPL, E	-	-

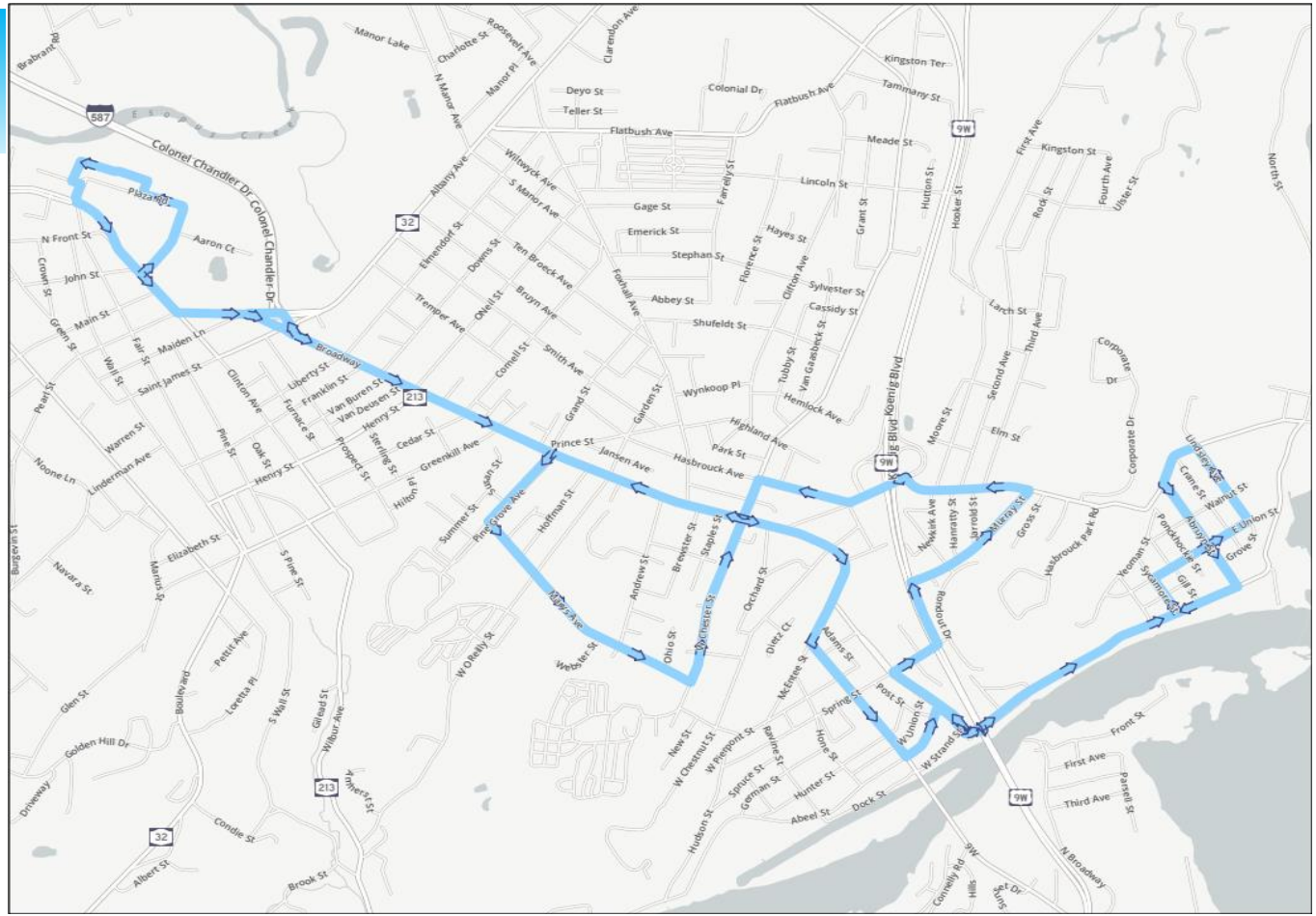

Proposed Blue Route

Now serves Kingston Hospital Directly

Proposed Blue Route Weekday Schedule

BLUE Route - Weekday												
Kingston Plaza	630	730	830	930	1030	**1230**	**130**	**230**	**330**	**430**	**530**	**630**
Academy Green	632	732	832	932	1032	**1232**	**132**	**232**	**332**	**432**	**532**	**632**
Restorative Justice Center	635	735	835	935	1035	**1235**	**135**	**235**	**335**	**435**	**535**	**635**
Broadway/Cedar	638	738	838	938	1038	**1238**	**138**	**238**	**338**	**438**	**538**	**638**
Pine Grove/YMCA	639	739	839	939	1039	**1239**	**139**	**239**	**339**	**439**	**539**	**639**
Mary's Ave: Health Alliance & SUNY Ulster	642	742	842	942	1042	**1242**	**142**	**242**	**342**	**442**	**542**	**642**
Yosman Towers/Broadway	645	745	845	945	1045	**1245**	**145**	**245**	**345**	**445**	**545**	**645**
Wurt & Abeel St.	647	747	847	947	1047	**1247**	**147**	**247**	**347**	**447**	**547**	**647**
PonckHockie: Abruyn/E.Union	650	750	850	950	1050	**1250**	**150**	**250**	**350**	**450**	**550**	**650**
PonckHockie: Lindsley/E.Union	652	752	852	952	1052	**1252**	**152**	**252**	**352**	**452**	**552**	**652**
Garraghan Dr. Across from City Court	655	755	855	955	1055	**1255**	**155**	**255**	**355**	**455**	**555**	**655**
Murray St. at Rondout Gardens	658	758	858	958	1058	**1258**	**158**	**258**	**358**	**458**	**558**	**658**
E. Chester St & Broadway	708	808	908	1008	1108	**108**	**208**	**308**	**408**	**508**	**608**	**708**
Kingston Hospital	710	810	910	1010	1110	**110**	**210**	**310**	**410**	**510**	**610**	**710**
Brodway & Dederick St.	712	812	912	1012	1112	**112**	**212**	**312**	**412**	**512**	**612**	**712**
Broadway & Cornell	715	815	915	1015	1115	**115**	**215**	**315**	**415**	**515**	**615**	**715**
Governor Clinton	720	820	920	1020	1120	**120**	**220**	**320**	**420**	**520**	**620**	**720**
Kingston Plaza	725	825	925	1025	1125	**125**	**225**	**325**	**425**	**525**	**625**	**725**

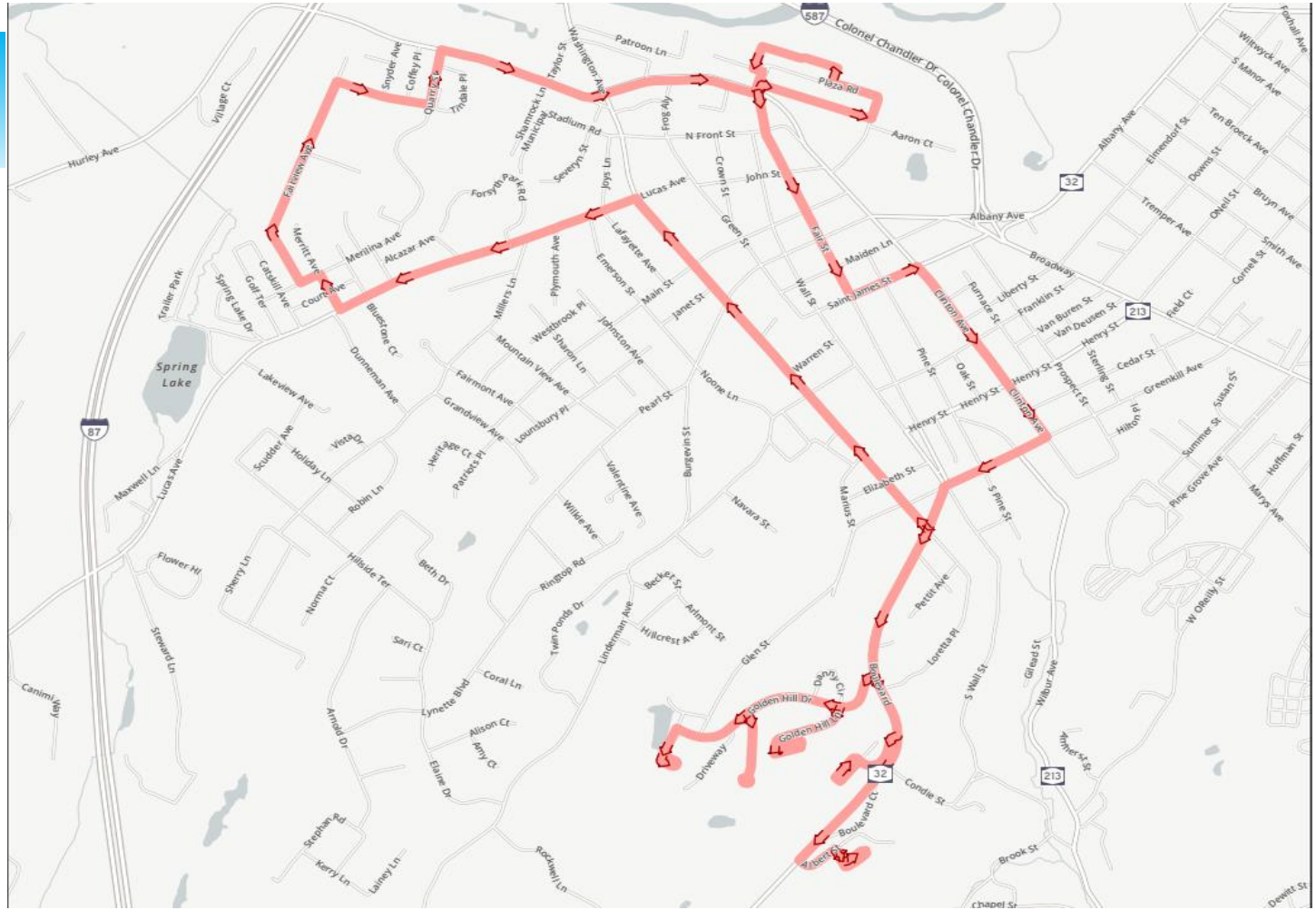
Colonel Chandler Dr
Patroon Ln
Plaza Rd
Aaron Ct
N Front St
Stadium Rd
Lucas Ave
John St
Albany Ave
Broadway
Maiden Ln
Saint James St
Clinton Ave
Henry St
Elizabeth St
Warren St
Pine St
Oak St
Liberty St
Franklin St
Van Buren St
Van Deusen St
Prospect St
Sterling St
Cedar St
Greenkill Ave
Hilton Ave
Summer St
Pine Grove Ave
Hoffman St
Marys Ave
Susan St
Smith Ave
Cornell St
Bruyn Ave
Tremper Ave
O'Neil St
Downs St
Ten Broeck Ave
Elmendorf St
Albany Ave
Wilpwyck Ave
S Manor Ave
Forhall Ave
Field Ct
Fair St
Wall St
Green St
Crown St
Lafayette Ave
Main St
Janet St
Pearl St
Noone Ln
Navara St
Petrie Ave
Loretta Pl
S Mill St
Gifford St
Wilbur Ave
W Oliveira St
Condle St
Brook St
Chapel St
Dewitt St
Boulevard Ct
Driveway
Golden Hill Dr
Golden Hill Ct
Danny Cir
Glen St
Hillcrest Ave
Becker St
Ashmont St
Linderman Ave
Twin Ponds Dr
Ringtop Rd
Wilkie Ave
Valentine Ave
Bunkerhill St
Marius St
Rockwell Ln
Lainey Ln
Kerry Ln
Stephen Rd
Arnold Dr
Elaine Dr
Amy Ct
Alison Ct
Lynette Blvd
Coral Ln
Sari Ct
Steward Ln
Canimi Way
Flower Hl
Sherry Ln
Norma Ct
Hillside Ter
Beth Dr
Maxwell Ln
Lucas Ave
Scudder Ave
Holiday Ln
Vista Dr
Robin Ln
Heritage Ct
Patriots Pl
Lakeview Ave
Grandview Ave
Fairmont Ave
Lounsbury Pl
Dunneman Ave
Bluestone Ct
Mountain View Ave
Shuron Ln
Westbrook Pl
Johnston Ave
Millers Ln
Plymouth Ave
Emerson St
Catskill Ave
Golf Tee
Spring Lake Dr
Trailer Park
Spring Lake
Merritt Ave
Courtlandt Ave
Mentina Ave
Alcazar Ave
Forsyth Park Rd
Severyn St
Joys Ln
Frois Aly
Shamrock Ln
Municipal
Taylor St
Washington Ave
Quail Ct
Tindale Pl
Snyder Ave
Coffey Pl
Village Ct
Hurley Ave
Fairview Ave
Fairhill Ave
Forest Ave
Hoffman Ave
Hurley Ave
Lucas Ave
Maxwell Ln
Steward Ln
Canimi Way
Flower Hl
Sherry Ln
Norma Ct
Hillside Ter
Beth Dr
Sari Ct
Coral Ln
Lynette Blvd
Alison Ct
Amy Ct
Arnold Dr
Elaine Dr
Stephen Rd
Kerry Ln
Lainey Ln
Rockwell

Proposed Red Route Weekday Schedule

RED ROUTE: WEEKDAYS												
Kingston Plaza	630	730	830	930	1030	1230	130	230	330	430	530	630
Main St & Fair St (County Office Building)	635	735	835	935	1035	1235	135	235	335	435	535	635
St. James St & Clinton Ave	637	737	837	937	1037	1237	137	237	337	437	537	637
Clinton Ave & Greenkill Ave	638	738	838	938	1038	1238	138	238	338	438	538	638
Blvd/Stewarts	640	740	840	940	1040	1240	137	237	337	437	537	637
Golden Hill Dr.: Mental Health	645	745	845	945	1045	1245	145	245	345	445	545	645
Golden Hill Dr: Infirmary	650	750	850	950	1050	1250	150	250	350	450	550	650
Gateway/Family Practice	655	755	855	955	1055	1255	155	255	355	455	555	655
Law Enforcement Center	*	*	*	*	*	*	*	*	*	*	*	
Washington Ave & Greenkill Ave	700	800	900	1000	1100	100	200	300	400	500	600	
Main St & Washington Ave	705	805	905	1005	1105	105	205	305	405	505	605	
Lucas Ave & Miller's Lane (Forsyth Park)	708	808	908	1008	1108	108	208	308	408	508	608	
Fairview Ave (outside Fairview Apts)	710	810	910	1010	1110	110	210	310	410	510	610	
Quarry St & Hurley Ave	713	813	913	1013	1113	113	213	313	413	513	613	
Schwenk Dr & Frog Alley	715	815	915	1015	1115	115	215	315	415	515	615	
Kingston Plaza	720	820	920	1020	1120	120	220	320	420	520	620	
Law Enforcement Center by request only: Call 845-334-8458 to arrange a pick-up												

Proposed Red/Blue Saturday Route

SATURDAY RED/BLUE						
Kingston Plaza	800	930	1200	130	300	430
County Office Building	803	933	1203	133	303	433
Clinton & Greenkill	806	936	1206	136	306	436
Blvd/Stewarts	807	937	1207	137	307	437
Golden Hill Area (by request only)	*	*	*	*	*	*
Washington Ave & Main St	810	940	1210	140	310	440
Lucas Ave & Miller's Lane	815	945	1215	145	315	445
Fairview Ave (outside Fairview Apts)	820	950	1220	150	320	450
Quarry St & Hurley Ave	823	953	1223	153	323	453
Kingston Plaza	830	1000	1230	200	330	500
Connects to	YLW	KPL, K, E	K	Z,K,	-	K
Kingston Plaza	830	1000	1230	200	330	500
Academy Green	832	1002	1232	202	332	502
Restorative Justice Center	835	1005	1235	205	335	505
Broadway & Cedar	834	1004	1234	204	334	504
Broadway & Pine Grove	839	1009	1239	209	339	509
Mary's Ave: Health Alliance & SUNY Ulster	*	*	*	*	*	*
Yosman Towers/Broadway	845	1015	1245	215	345	515
Wurt & Abeel St.	850	1020	1250	220	350	520
Garraghan Dr. (Across from Police Station)	855	1025	1255	225	355	525
Murray St. (Rondout Gardens)	857	1027	1257	227	357	527
Kingston Hospital	902	1032	102	232	402	532
Broadway & Dederick St.	905	1035	105	235	405	535
Broadway & Cornell	910	1040	110	240	410	540
Governor Clinton	915	1045	115	245	415	545
Kingston Plaza	920	1050	120	250	420	550
Connects to	K,YLW	-	Z	-	E, K, KPL	-

4 Flag-down service

Flag stop service

- No flag service within City of Kingston
- Drop offs will be near safe intersections only

5 Proposed Fare Structure

Proposed Fares: Base Fares

- Base Fare: $0.50
- Half fare between 9 a.m. to 3 p.m. for Seniors, Persons with disabilities, and Persons with a valid Medicare Card: $0.25

Proposed Fares: Transfers

- Transfer between the Red, Blue, or Yellow Buses within Kingston: $0.50

- Transfer to County UCAT Routes outside City of Kingston: $1.00

Proposed Fares: Transfers

- Transfer to County Buses traveling outside of Ulster County: $1.50

- Transfer to City of Kingston Routes from County Routes: $0.50

Key Points

- **Yellow Route:** Eliminates the need to transfer to get to the Plaza from Port Ewen & Kingston Housing

- **Blue Route:** Now serves Kingston Hospital Directly

- **Red Route:** Now serves Lucas Avenue destinations

Thanks!

Comments can be sent to:

Sajaa Ahmed, Interim Acting Director

Ulster County Area Transit

1 Danny Circle, Kingston, NY 12401

Email: ssah@co.ulster.ny.us