

COUNTY OF ULSTER

PUBLIC AUCTION



2019 MAP BOOK

County of Ulster Public Auction

2019

**NOTICE OF 1 DAY SALE AT PUBLIC AUCTION OF
COUNTY LANDS
QUIMBY THEATRE,
VANDERLYN HALL
ULSTER COUNTY COMMUNITY COLLEGE
491 COTTEKILL RD
STONE RIDGE, NEW YORK
APRIL 24, 2019
9:00 AM**

Pursuant to the resolution of the Ulster County Legislature authorizing the sale of the parcels listed, and in the matter of the foreclosure of tax liens by proceeding in rem pursuant to Article Eleven of the Real Property Tax Law by Ulster County, and all of which have remained, for more than three years, unredeemed, and for all of which the County Commissioner of Finance has made and delivered his deed to the County of Ulster for the same. Listed parcels may include properties deemed hazardous, to which the County of Ulster has not taken title. If a bid is accepted with respect to such a parcel, an amended judgment will be obtained to authorize the conveyance of same directly to the successful purchaser and successful purchaser shall agree to fully indemnify Ulster County with respect to such parcel.

Please take notice that in the event a parcel is not redeemed and is thereafter foreclosed, the County of Ulster assumes no responsibility for any personal property located at the foreclosed premises, and any such personal property shall, as of the time the property is thereafter sold at public auction, be deemed abandoned.

TERMS OF SALE

1. The foregoing information and description are complete as far as the records and knowledge of the undersigned indicate. An express condition of this sale is that no warranty or representation is made as to the accuracy of any description or as to title. The County makes no representation that any parcel is

free from mortgages, liens, judgments, or encumbrances of any kind; that any building or improvements exist, even though the descriptions may state that the building or improvements exist thereon.

2. **Bidders should be aware that where property is located in a village there is the possibility of liens existing due to non-payment of village taxes. Bidders are advised to check on the status of such liens on the date of sale. In addition, any bidder should note that the County may or may not sign agreements with individual Villages to include in the sale the amount of delinquent village taxes. Whether or not such an agreement exists as to any particular parcel or Village may be ascertained from the County Commissioner of Finance on the date of sale.**
3. The County Commissioner of Finance reserves the right but shall not be obligated to provide any additional information regarding any parcel on the date of sale. Research should be done prior to auction by prospective bidder.
4. The right is reserved by the undersigned to withdraw any of the aforementioned parcels from such sale at any time before the same are struck down, or to reject any and all bids made at the time of the sale with respect thereto.
5. At the time and place of Auction, all purchasers will sign a memorandum of purchase wherein the purchaser affirms that he or she is not acting on behalf of the former owner(s).
6. At the time the premises are struck down, the successful bidder will be required **immediately** to pay at least **30%** of his/her bid by **cash, certified check, cashier's check or money order(s) and a separate check for \$185.00 or \$310.00, depending on the classification of the property, for the recording fee for the deed. All bids \$500 dollars and under must be paid in full at the time of the sale.** The balance of the said bid must be paid in **cash,**

- certified check, cashier's check or money order(s)** to the Ulster County Commissioner of Finance within **fifteen (15)** business days (**May 15, 2019**) from the time the premises are struck down or the offer shall be deemed withdrawn and the monies paid will be forfeited.
7. The County Commissioner of Finance or his representative may declare such brief recesses during conduct of the sale as may be reasonable and feasible.
 8. If a successful bidder wishes to immediately bid on a next property coming up for sale, he may delay payment on prior parcel until after the second parcel is sold.
 9. **Every bid made at the sale shall be deemed a firm offer to purchase, subject to acceptance or rejection by the Ulster County Legislature in its sole and absolute discretion.** If accepted, a **quitclaim deed** conveying the interest of the County in the parcel of land will be executed and delivered. The successful bidder is subject to the condition and covenant that the said County of Ulster shall in no event be or become liable for any defects in title so conveyed for any cause whatsoever, and no claim or demand of any nature shall ever be made against the said County of Ulster arising from such sale or proceedings leading thereto. In the event any offer is rejected by the Ulster County Legislature, the monies paid there under shall be promptly refunded.
 10. **Bids will not be submitted to the Legislature until they are paid in full. Transfer gains and E & A forms must be fully completed by a bidder to allow recording of the deed. If bidder fails to comply with these requirements, his/her bid will be rejected and money returned or forfeited.**
 11. The opening bid shall be the redemption amount listed for each property except, in instances where the County Commissioner of Finance has established a lower minimum. Succeeding bids must be made in multiples of at least \$100. Interest is not paid on bids rejected by the County Legislature.
 12. **The purchaser of any of said parcels shall, at the time and place of sale, sign a memorandum of his/her offer to purchase and an agreement to comply with the terms and conditions of sale herein contained, and to execute transfer gains and E & A forms to allow recording of the deed. When taking title to property in more than one name, please be specific as to the form of ownership you would like the deed to be in, i.e. (tenants in common, joint tenants with the right of survivorship or in the case of a married couple tenants by the entirety). There are significant differences in each form of ownership, so if one is unsure or has questions, a private attorney should be consulted.**
 13. Upon the approval of the purchase bid, the deed will be filed with the County Clerk.
 14. **POSSESSION OF PROPERTY IS FORBIDDEN UNTIL THE DEED IS RECORDED WITH THE ULSTER COUNTY CLERK CONVEYING TITLE TO THE PURCHASER. TITLE VESTS UPON THE RECORDING OF THE DEED.**
 15. SUCCESSFUL BIDDERS SHALL BE RESPONSIBLE FOR PAYMENT OF **2019-2020** SCHOOL TAXES, ANY VILLAGE OR TOWN WATER AND SEWER RENTS AND ASSESSMENTS, ANY OTHER APPLICABLE CHARGES (INCLUDING BUT NOT LIMITED TO, OMITTED AND PRO RATED TAXES, DEMOLITION CHARGES AND INTEREST AND PENALTIES), AND ALL SUBSEQUENT TAX LEVIES.
 16. Evictions, if necessary, are the sole responsibility of the successful bidder once the deed has been recorded in their name.
 17. **All registered bidders are required to provide proper picture I.D. with a signature.**

COUNTY OF ULSTER BY:
Honorable Tracey Bartels, Chairwoman,
Ulster County Legislature

CONTACT INFORMATION:
Burton Gulnick, Jr.
Ulster County Commissioner of Finance

Phone: (845) 340-3297

Website: www.ulstercountyny.gov/finance

CODES FOR CLASSIFICATIONS

100 AGRICULTURAL

200 RESIDENTIAL

300 VACANT LAND

400 COMMERCIAL

500 RECREATION & ENTERTAINMENT

600 COMMUNITY SERVICES

700 INDUSTRIAL

800 PUBLIC SERVICES

900 WILD, FORESTED, CONSERVATION

LANDS & PUBLIC PARKS

IMPORTANT NOTICE

The County of Ulster strongly recommends that all prospective bidders thoroughly research and investigate any property(ies) they are planning on bidding on for judgments, liens, mortgages, exact location, description, physical condition and legal use prior to bidding at the auction.

IF YOU HAVE NOT THOROUGHLY RESEARCHED AND INVESTIGATED THE PROPERTY(IES) YOU PLAN ON BIDDING ON, AND/OR DO NOT HAVE THE CORRECT FORM OF PAYMENT IN PLACE AT THE TIME AND PLACE OF THE AUCTION, PLEASE DO NOT BID ON ANY OF THEM.

IF YOU ARE DISSATISFIED WITH YOUR PURCHASE AND DO NOT PAY YOUR BID BALANCE YOU WILL NOT RECEIVE YOUR MONIES BACK. MONIES PAID WILL BE FORFEITED.

Parcel # 1

TOWN OF: ESOPUS

SBL: 56.51-1-7

Property Class: 311
Residential Vacant Land

Location: 49 CONNELLY RD

Oldest Year of Tax: 2013 G

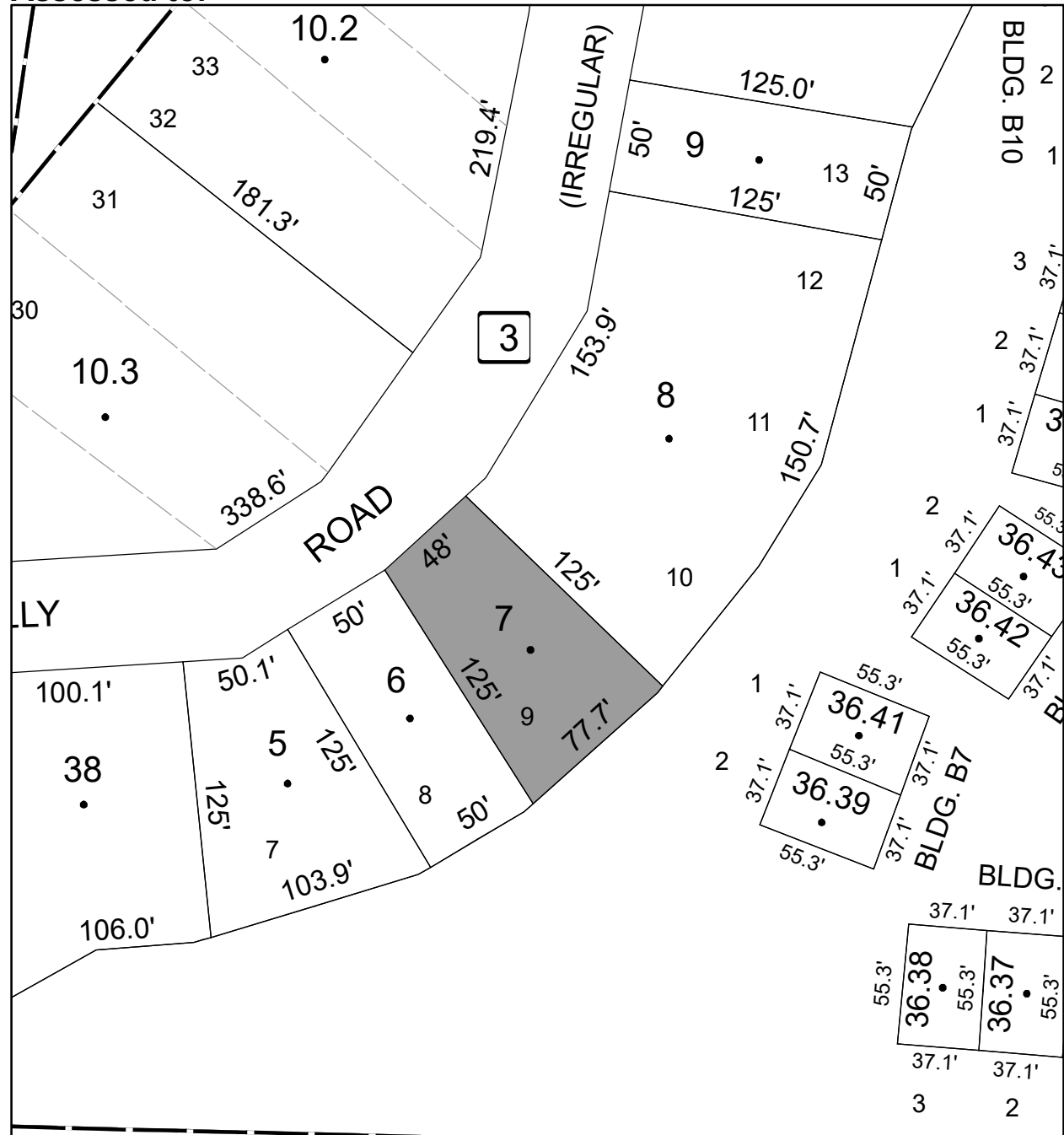
Amount: \$10,625.00

Acres: 0

Front: 48

Depth: 125

Current Owner: COUNTY OF ULSTER
Assessed to: WHIPPLE GERALD C



No Image Available

Parcel # 2

TOWN OF: ESOPUS

SBL: 63.3-4-8

Property Class: 311
Residential Vacant Land

Location: 200 UNION CENTER RD

Oldest Year of Tax: 2014 G

Amount: \$2,488.00

Acres: 0.48

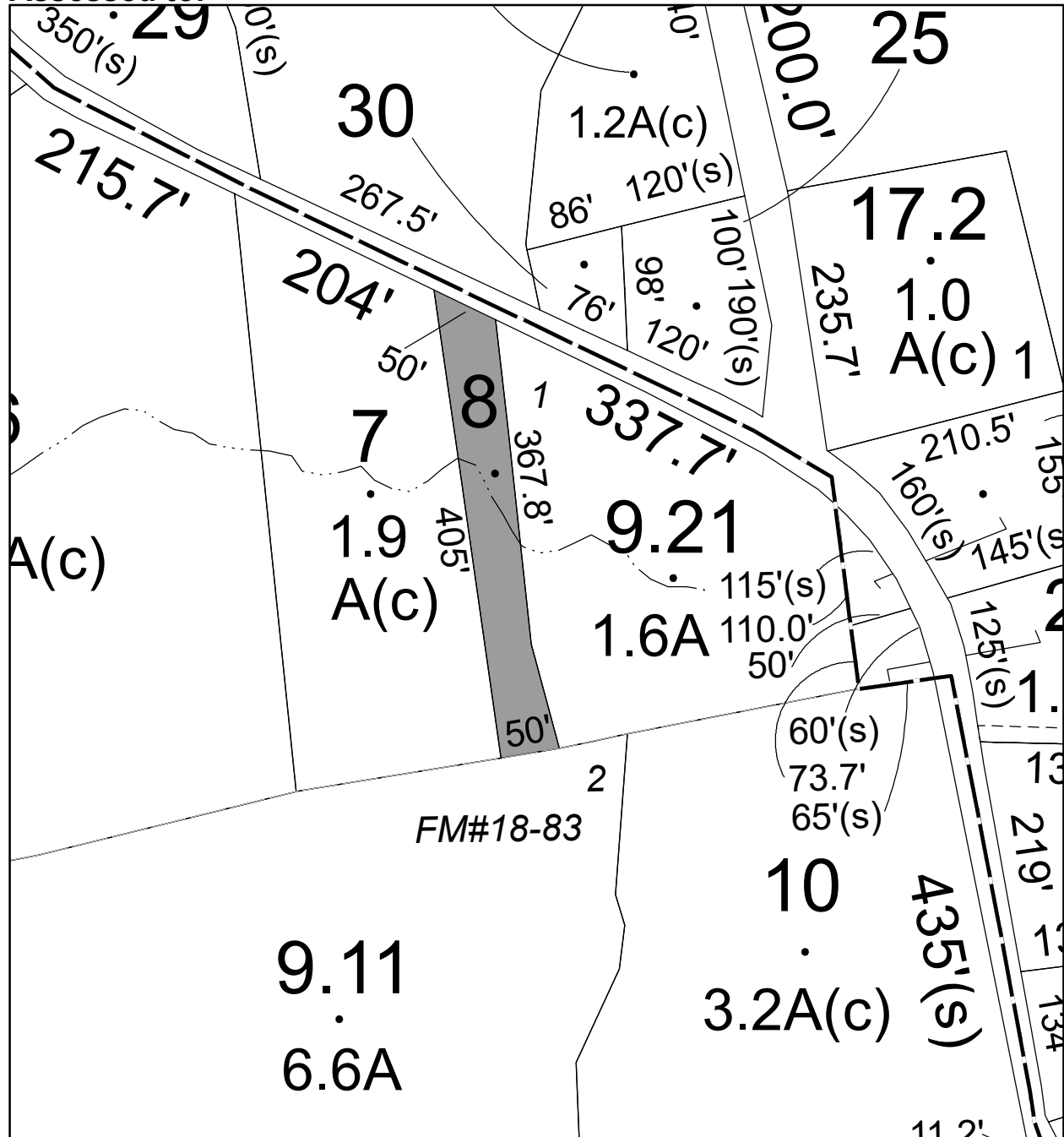
Front: 0

Depth: 0

No Image Available

Current Owner: COUNTY OF ULSTER

Assessed to: PLAYFORD KATHERINE PLAYFORD ROBERT



Parcel # 3

TOWN OF: ESOPUS

SBL: 63.3-5-30

Property Class: 311
Residential Vacant Land

Location: 193 UNION CENTER RD

Oldest Year of Tax: 2014 G

Amount: \$17,982.00

Acres: 0.14

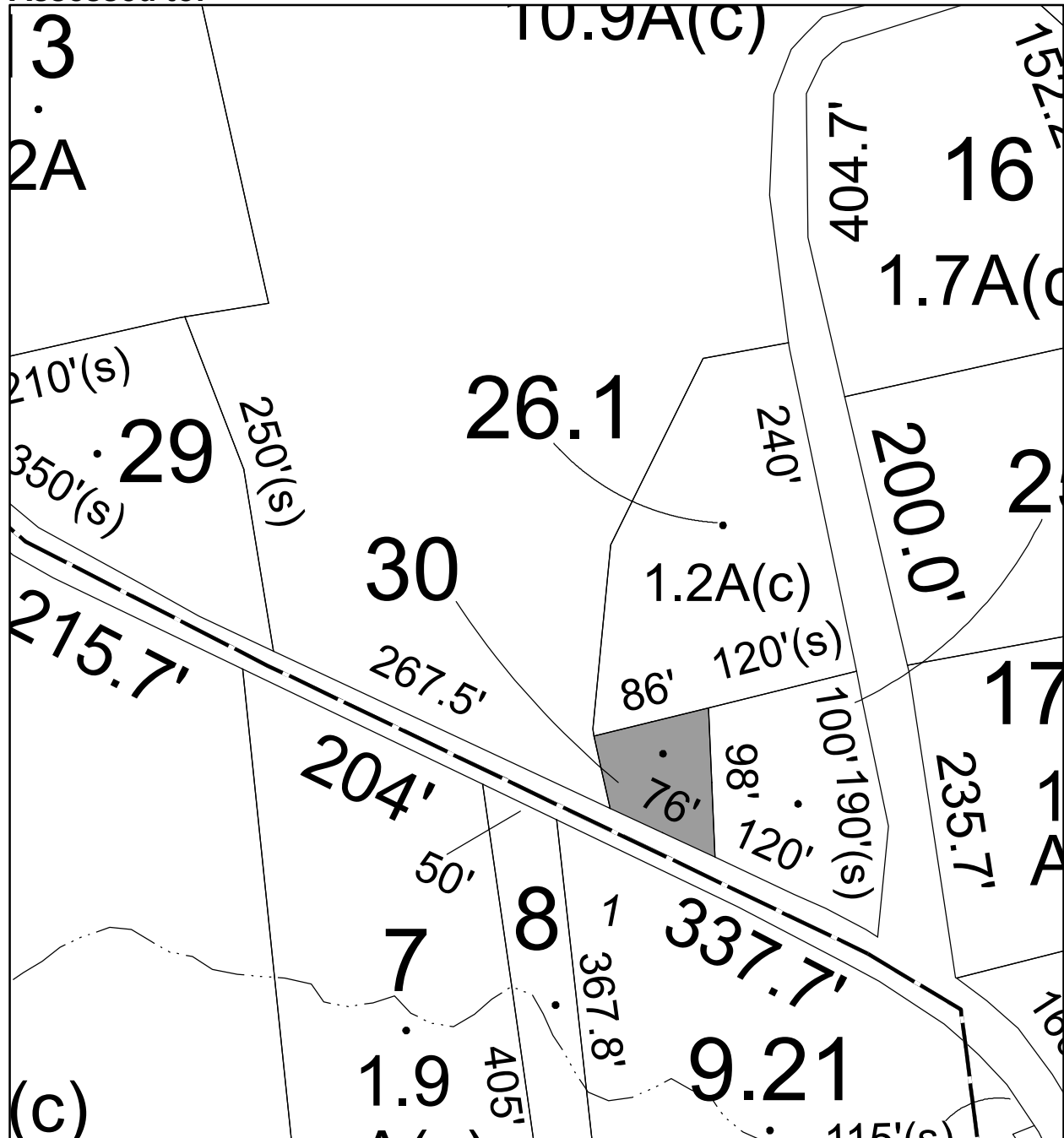
Front: 0

Depth: 0

No Image Available

Current Owner: COUNTY OF ULSTER

Assessed to: PLAYFORD KATHERINE PLAYFORD ROBERT



Parcel # 14

Current Owner:

Assessed to: HIGHLAND VIEWS LLC

TOWN OF: LLOYD

SBL: 79.2-1-9.351

Property Class: 311
Residential Vacant Land

Location: 5 AMANDA CIR

Oldest Year of Tax: 2016 G

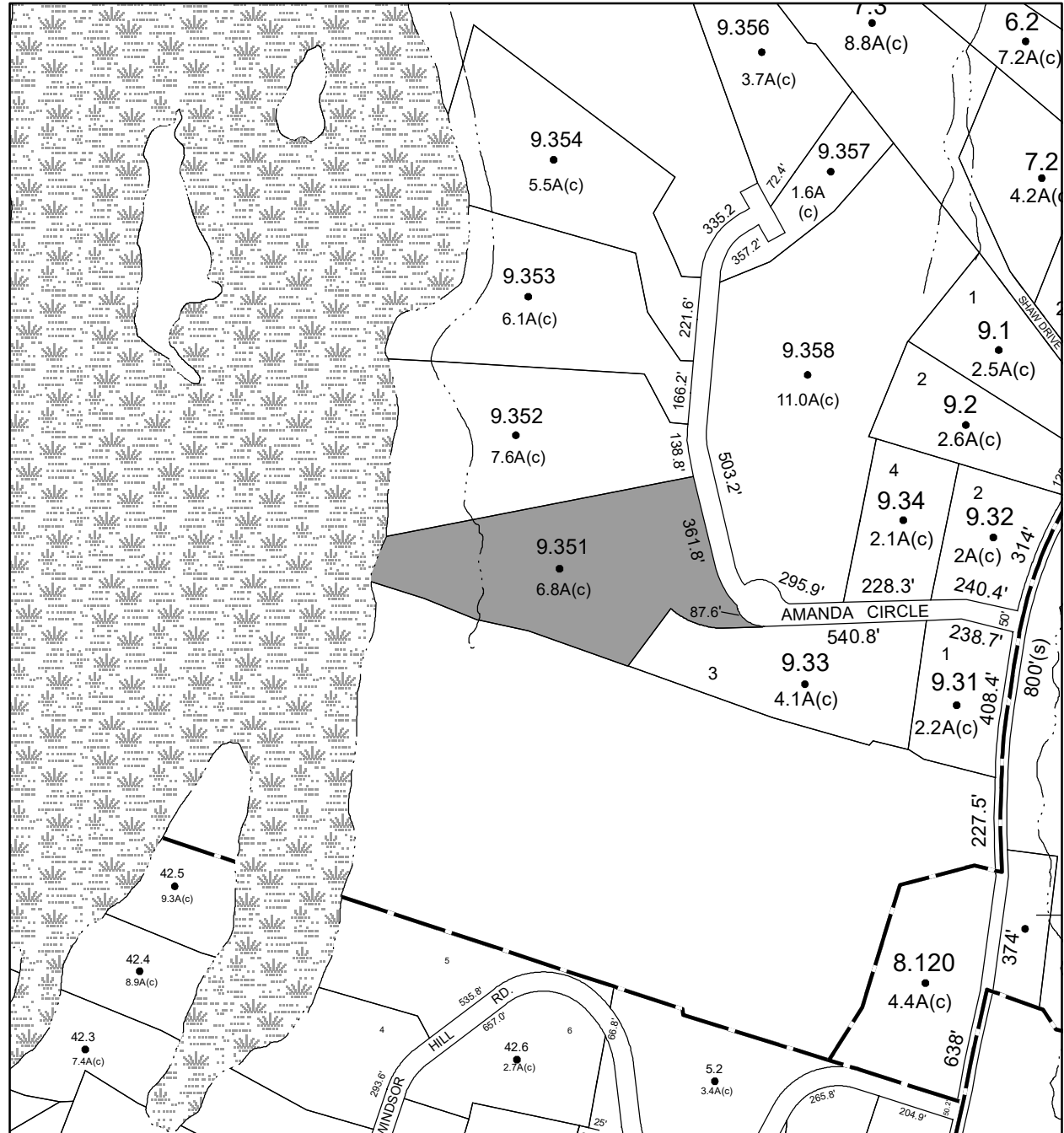
Amount: \$23,937.00

Acres: 6.82

Front: 0

Depth: 0

No Image Available



Parcel # 15

Current Owner:

Assessed to: HIGHLAND VIEWS LLC

TOWN OF: LLOYD

SBL: 79.2-1-9.355

Property Class: 322

Residential Vacant Land Over 10 Acres

Location: 37 AMANDA CIR

Oldest Year of Tax: 2016 G

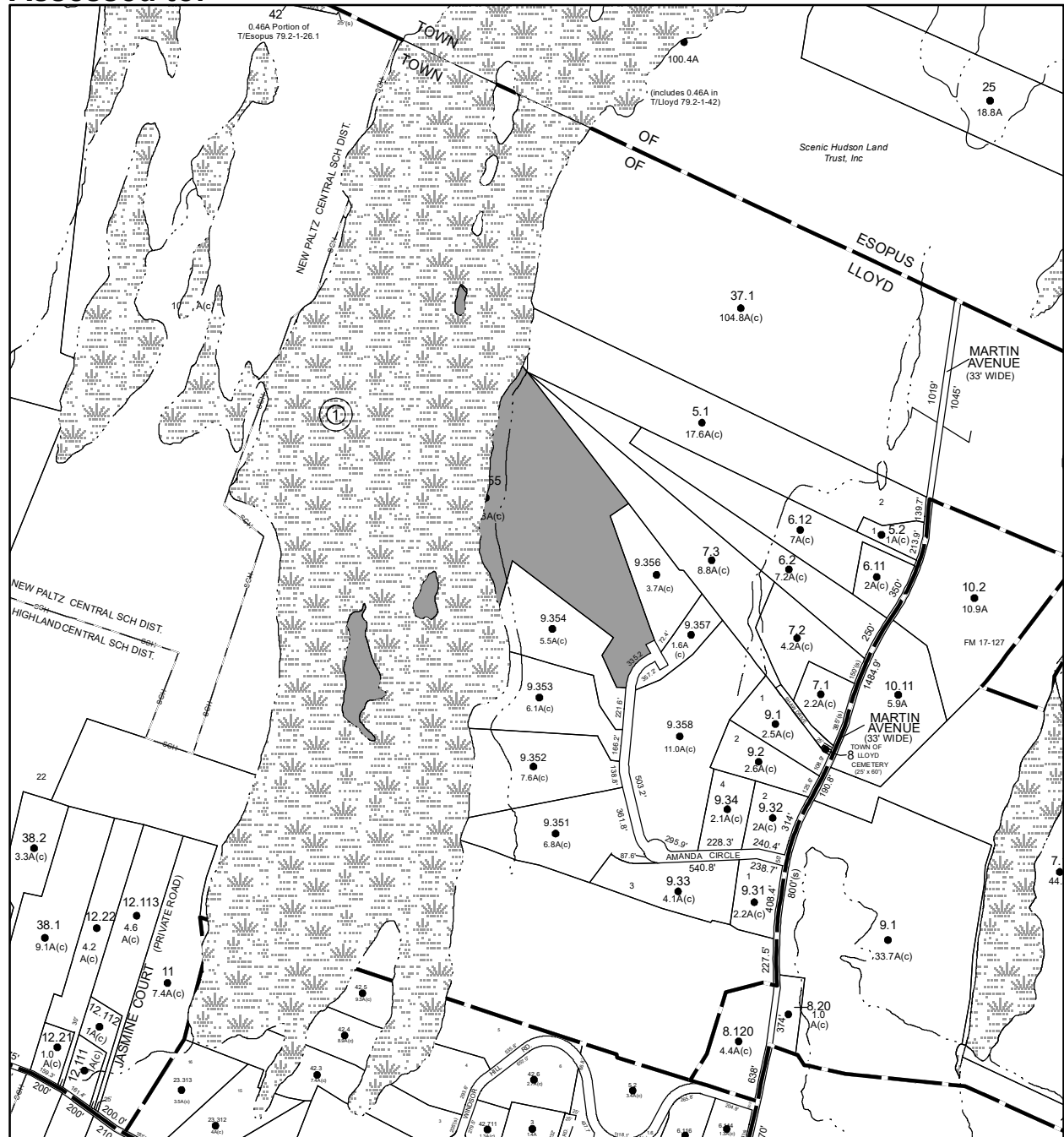
Amount: \$33,874.00

Acres: 60.8

Front: 0

Depth: 0

No Image Available



Parcel # 16

**Current Owner:
Assessed to: HIGHLAND VIEWS LLC**

TOWN OF: LLOYD

SBL: 79.2-1-9.356

**Property Class: 311
Residential Vacant Land**

Location: 30 AMANDA CIR

Oldest Year of Tax: 2016 G

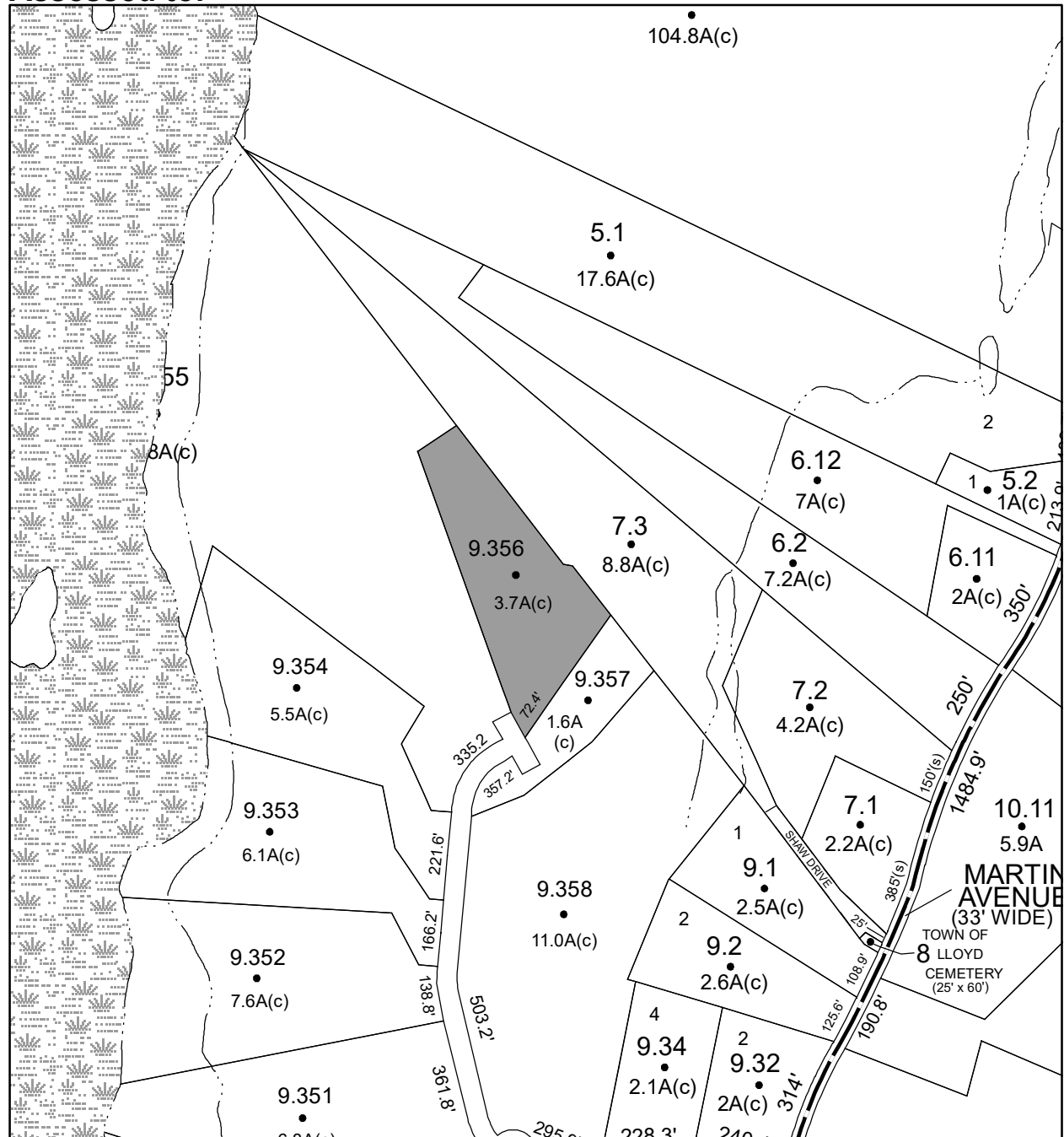
Amount: \$20,347.00

Acres: 3.68

Front: 0

Depth: 0

**No Image
Available**



Parcel # 17

**Current Owner:
Assessed to: HIGHLAND VIEWS LLC**

TOWN OF: LLOYD

SBL: 79.2-1-9.357

**Property Class: 311
Residential Vacant Land**

Location: 28 AMANDA CIR

Oldest Year of Tax: 2016 G

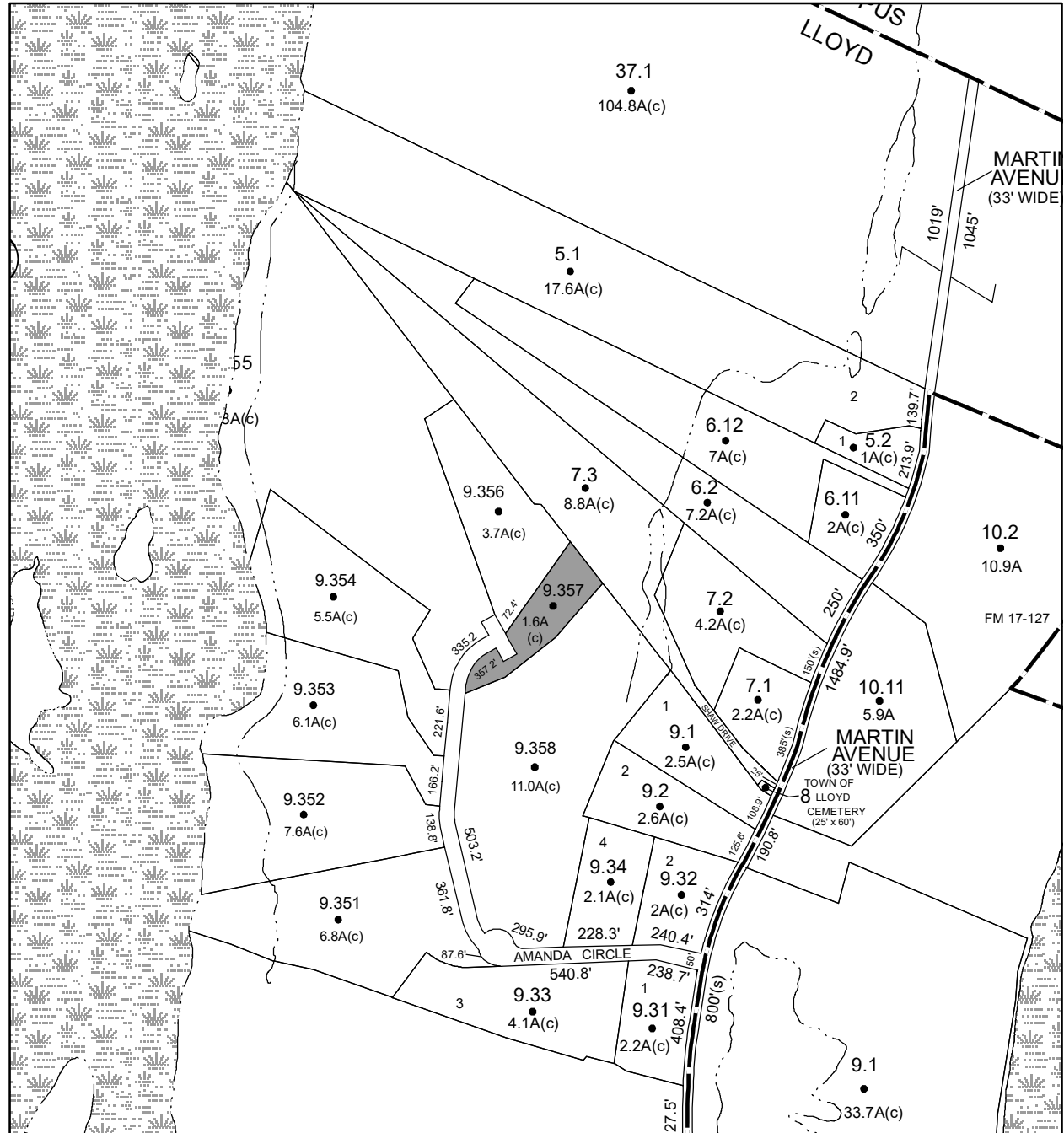
Amount: \$17,497.00

Acres: 1.64

Front: 0

Depth: 0

**No Image
Available**



Parcel # 18

Current Owner:

Assessed to: HIGHLAND VIEWS LLC

TOWN OF: LLOYD

SBL: 79.2-1-9.358

Property Class: 322
Residential Vacant Land Over 10 Acres

Location: 8 AMANDA CIR

Oldest Year of Tax: 2016 G

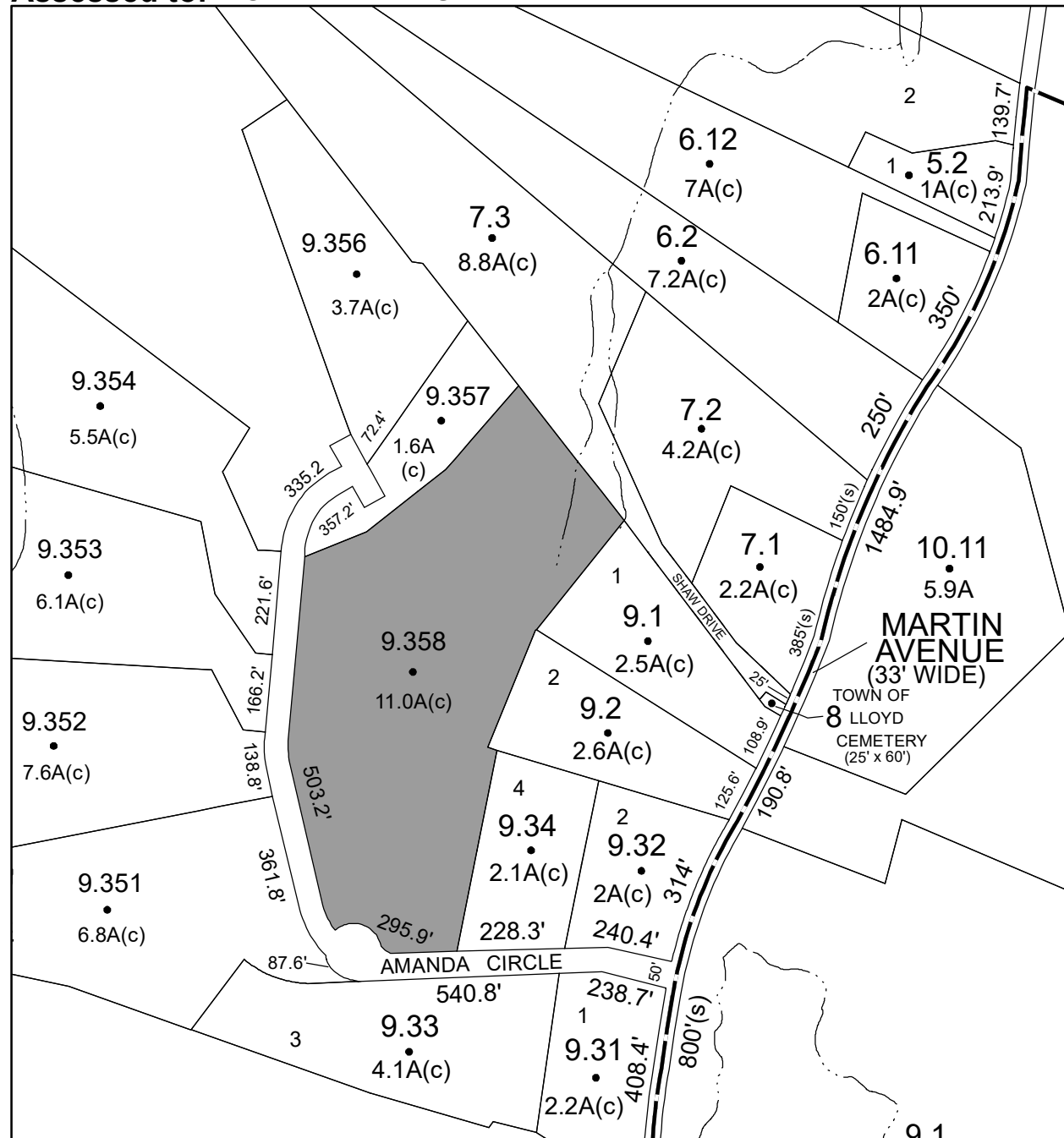
Amount: \$17,256.00

Acres: 11.03

Front: 0

Depth: 0

No Image Available



Parcel # 20

TOWN OF: LLOYD

SBL: 80.3-2-4.100

Property Class: 322
Residential Vacant Land Over 10 Acres

Location: ROUTE 9W

Oldest Year of Tax: 2015 G

Amount: \$69,135.00

Acres: 11.03

Front: 0

Depth: 0

Current Owner: COUNTY OF ULSTER
Assessed to: W A LLOYD LLC



No Image Available

Parcel # 22

TOWN OF: LLOYD

SBL: 87.3-4-14

Property Class: 323
Other Rural Vacant Lands

Location: PANCAKE HOLLOW RD

Oldest Year of Tax: 2016 G

Amount: \$1,565.00

Acres: 11.7

Front: 0

Depth: 0

Current Owner:
Assessed to: HOROWITZ SERENA

No Image Available



Parcel # 23

**Current Owner: COUNTY OF ULSTER
Assessed to: ARI'S GARDENS GROUP LLC**

TOWN OF: LLOYD

SBL: 87.20-2-4

**Property Class: 311
Residential Vacant Land**

Location: 19 TANO DR

Oldest Year of Tax: 2015 G

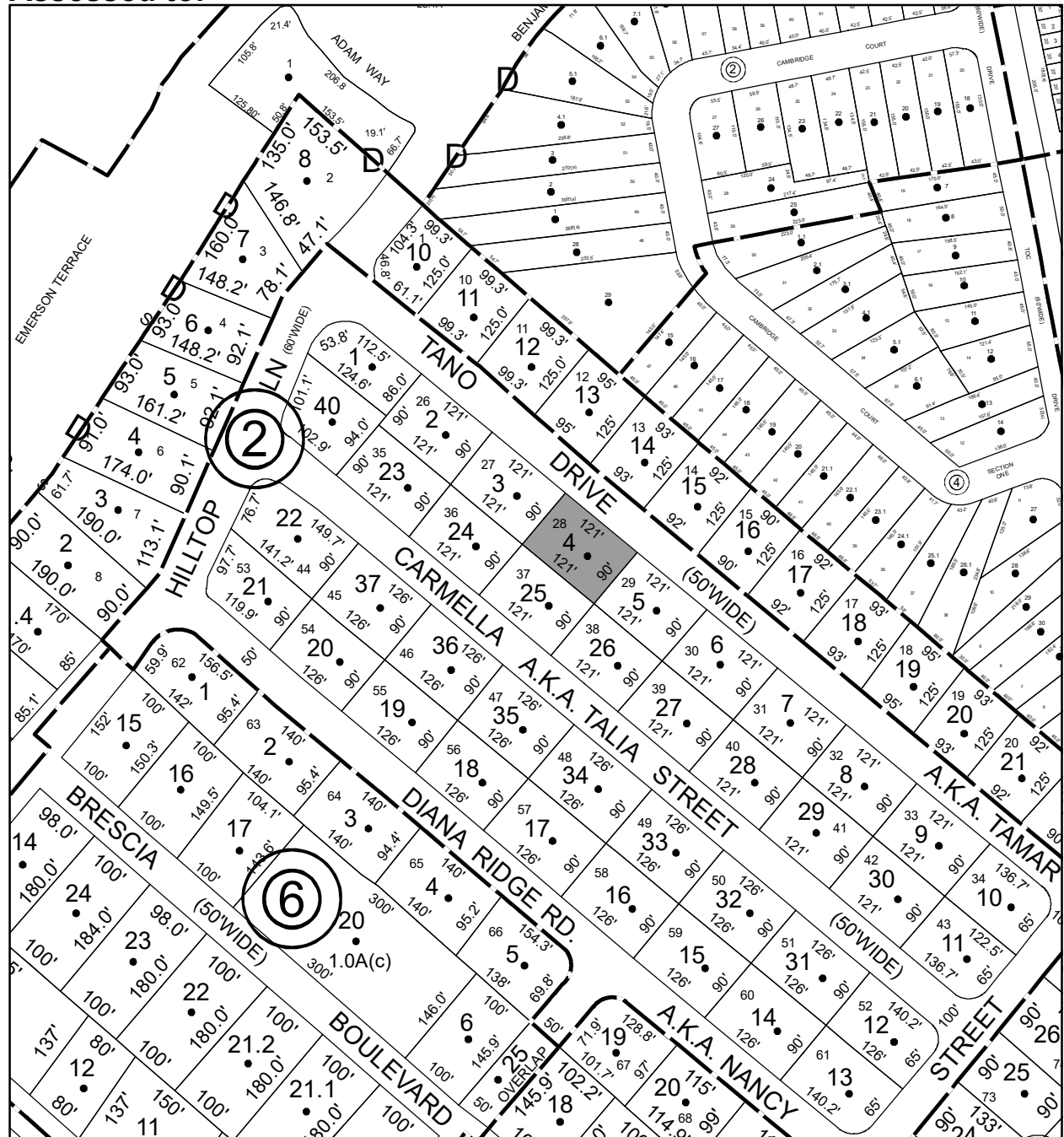
Amount: \$14,890.00

Acres: 0.25

Front: 0

Depth: 0

**No Image
Available**



Parcel # 24

**Current Owner:
Assessed to: HAIGHT JODY**

TOWN OF: LLOYD

SBL: 87.292-3-4

**Property Class: 210
One Family Year**

Location: 6 SUNNYBROOK CIR

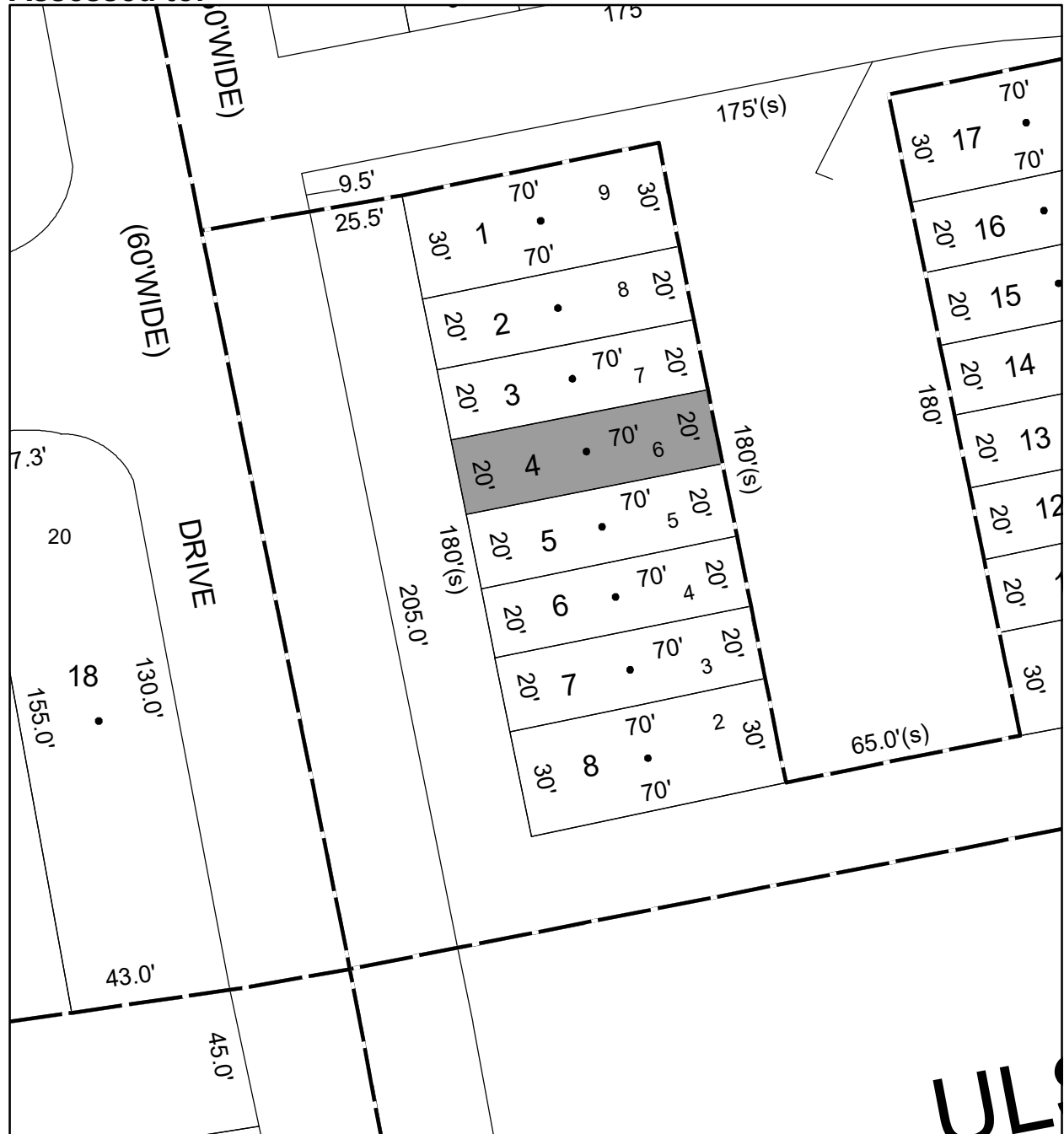

Oldest Year of Tax: 2016 G

Amount: \$36,642.00

Acres: 0.03

Front: 0

Depth: 0



ULS

Parcel # 27

TOWN OF: LLOYD

SBL: 88.13-4-40.100

Property Class: 311
Residential Vacant Land

Location: BELLEVUE RD

Oldest Year of Tax: 2013 G

Amount: \$63,470.00

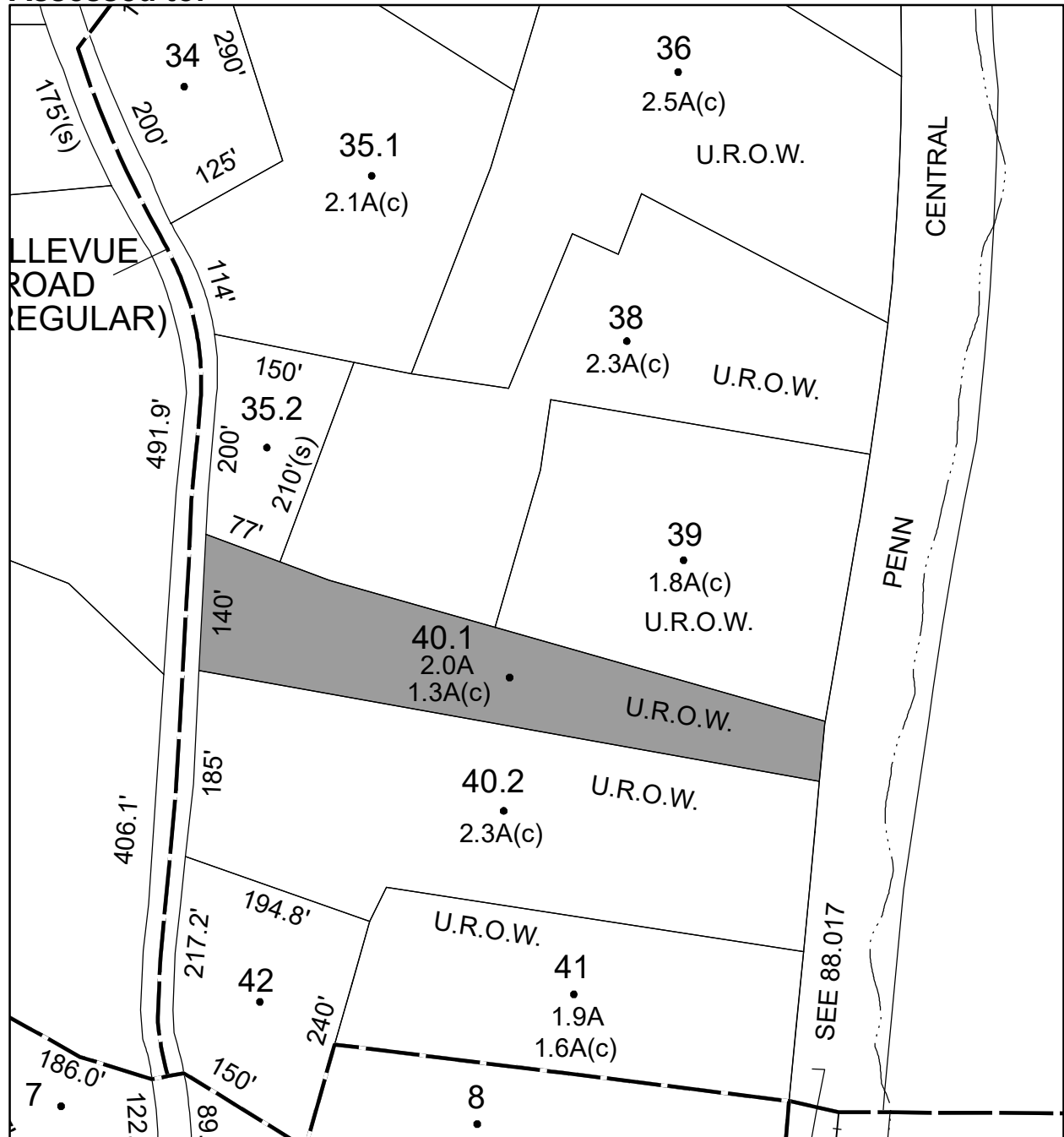
Acres: 2

Front: 0

Depth: 0

No Image Available

Current Owner: COUNTY OF ULSTER
Assessed to: RELYEA JAMES L



Parcel # 29

TOWN OF: MARBLETOWN

SBL: 46.4-2-38

Property Class: 314
Rural Vacant Lots of 10 Acres or Less

Location: UPLAND RD

Oldest Year of Tax: 2015 G

Amount: \$1,041.00

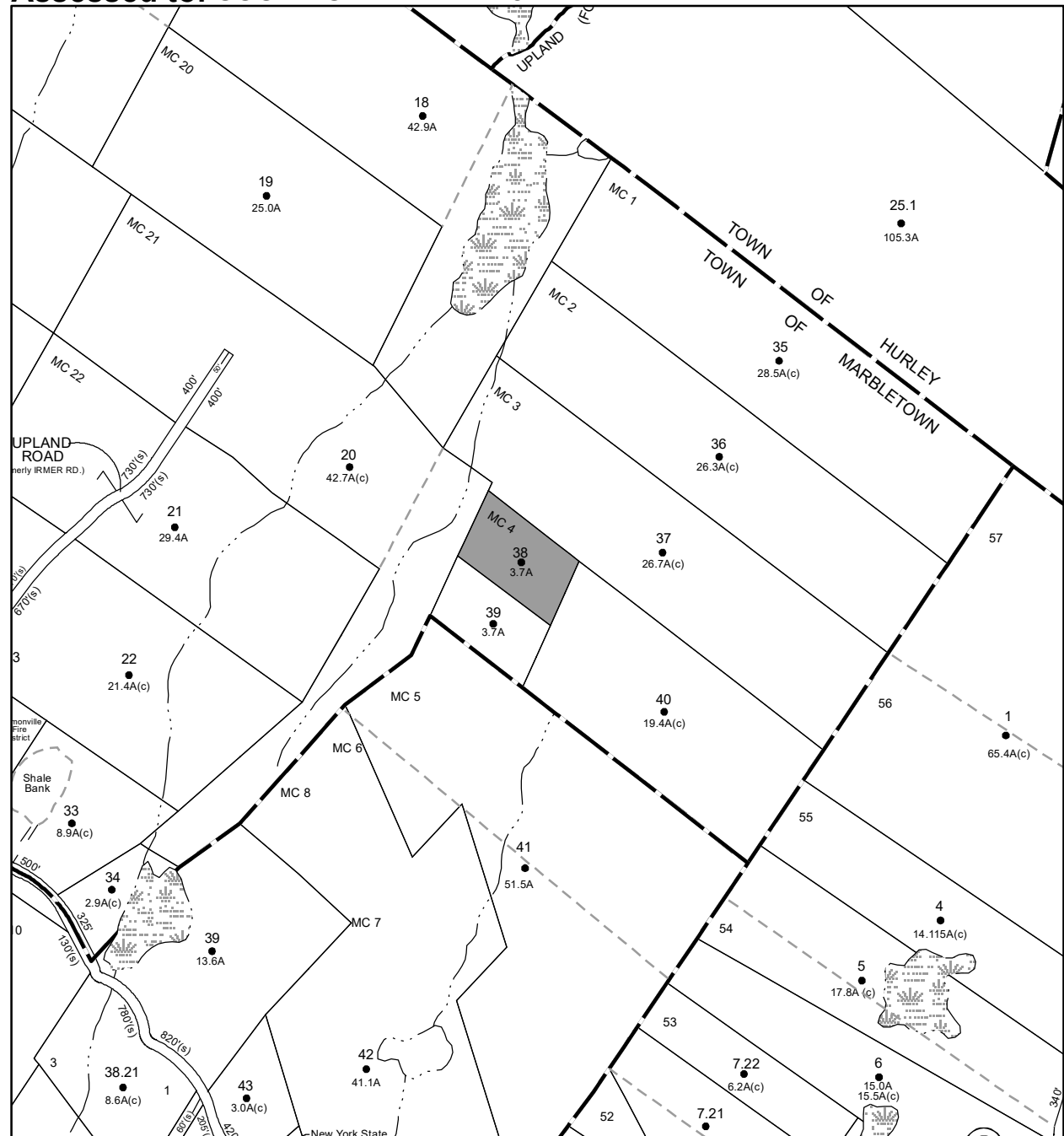
Acres: 3.7

Front: 0

Depth: 0

Current Owner: COUNTY OF ULSTER
Assessed to: GOODING RICHARD H JR

No Image Available



Parcel # 30

TOWN OF: MARBLETOWN

SBL: 61.4-3-58

Property Class: 311
Residential Vacant Land

Location: MARYLAND CT

Oldest Year of Tax: 2008 G

Amount: \$6,855.00

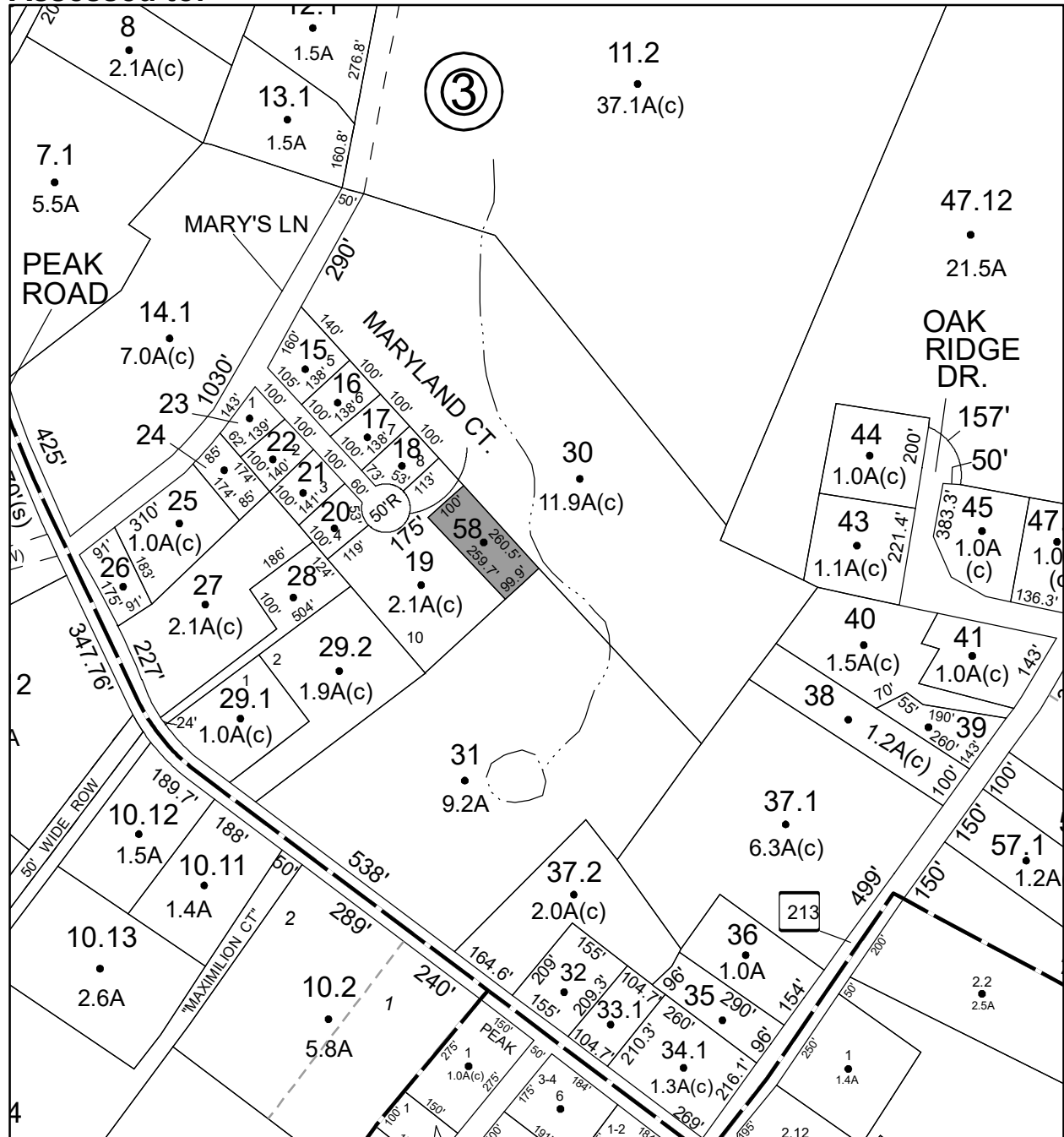
Acres: 0.6

Front: 0

Depth: 0

Current Owner: COUNTY OF ULSTER

Assessed to: DALTON-BRUSH BUILDING & CONSULTING LLC



No Image Available

Parcel # 31

TOWN OF: MARBLETOWN

SBL: 62.13-1-27

Property Class: 311
Residential Vacant Land

Location: DUCK POND RD

Oldest Year of Tax: 2016 G

Amount: \$2,402.00

Acres: 0.5

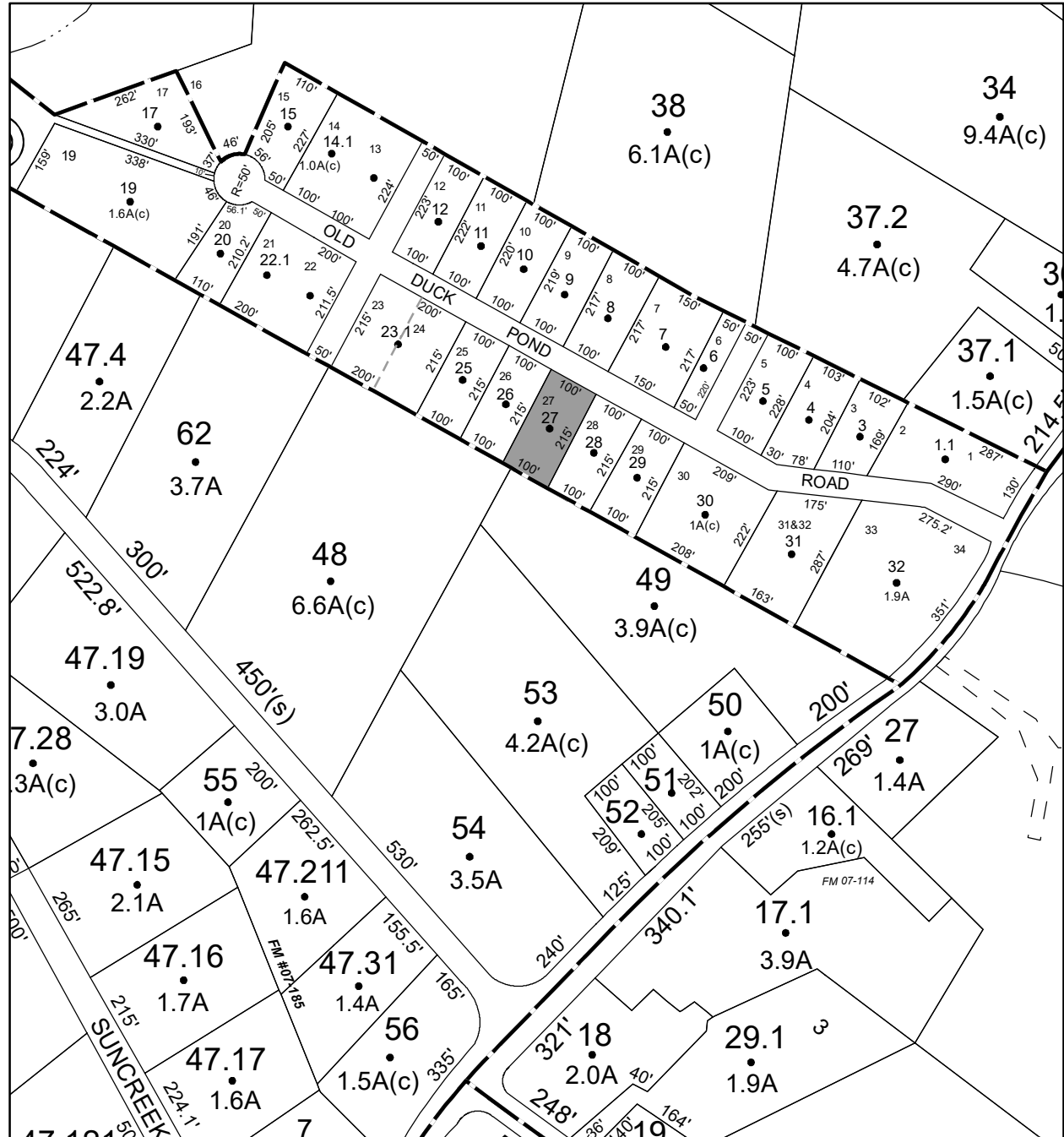
Front: 0

Depth: 0

Current Owner:

Assessed to: BOGERT RUSSELL

BOGERT GLORIA E



No Image Available

Parcel # 34

TOWN OF: MARLBOROUGH

SBL: 102.2-6-7.112

Property Class: 311
Residential Vacant Land

Location: MILTON TPKE

Oldest Year of Tax: 2014 G

Amount: \$21,139.00

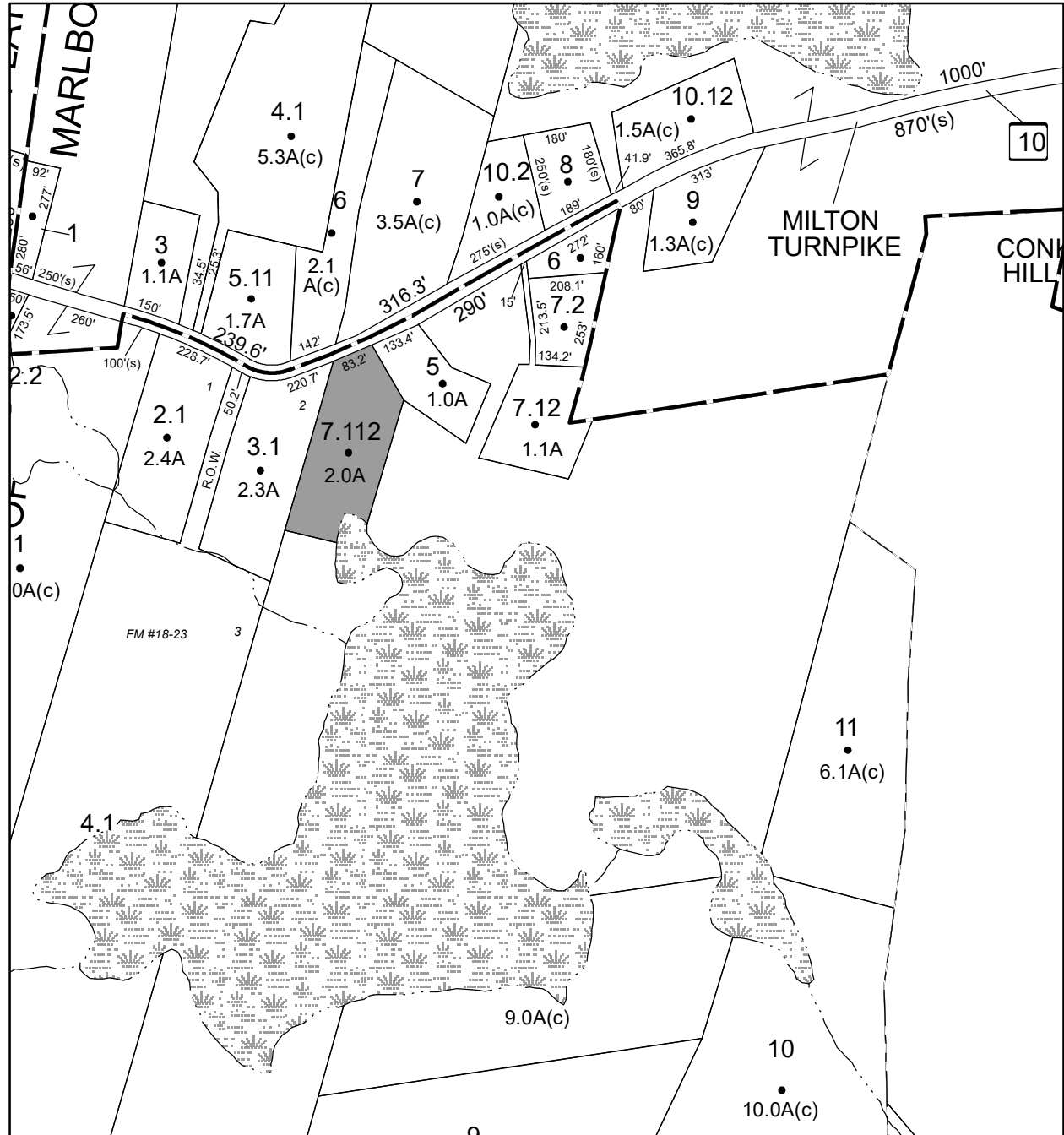
Acres: 2

Front: 0

Depth: 0

No Image Available

Current Owner: COUNTY OF ULSTER
Assessed to: PALTRIDGE WILLIAM



Parcel # 35

Current Owner:

Assessed to: ABS REALTY CORP

TOWN OF: MARLBOROUGH

SBL: 102.2-7-10

Property Class: 311

Residential Vacant Land

Location: 15 BILL'S LN

Oldest Year of Tax: 2016 G

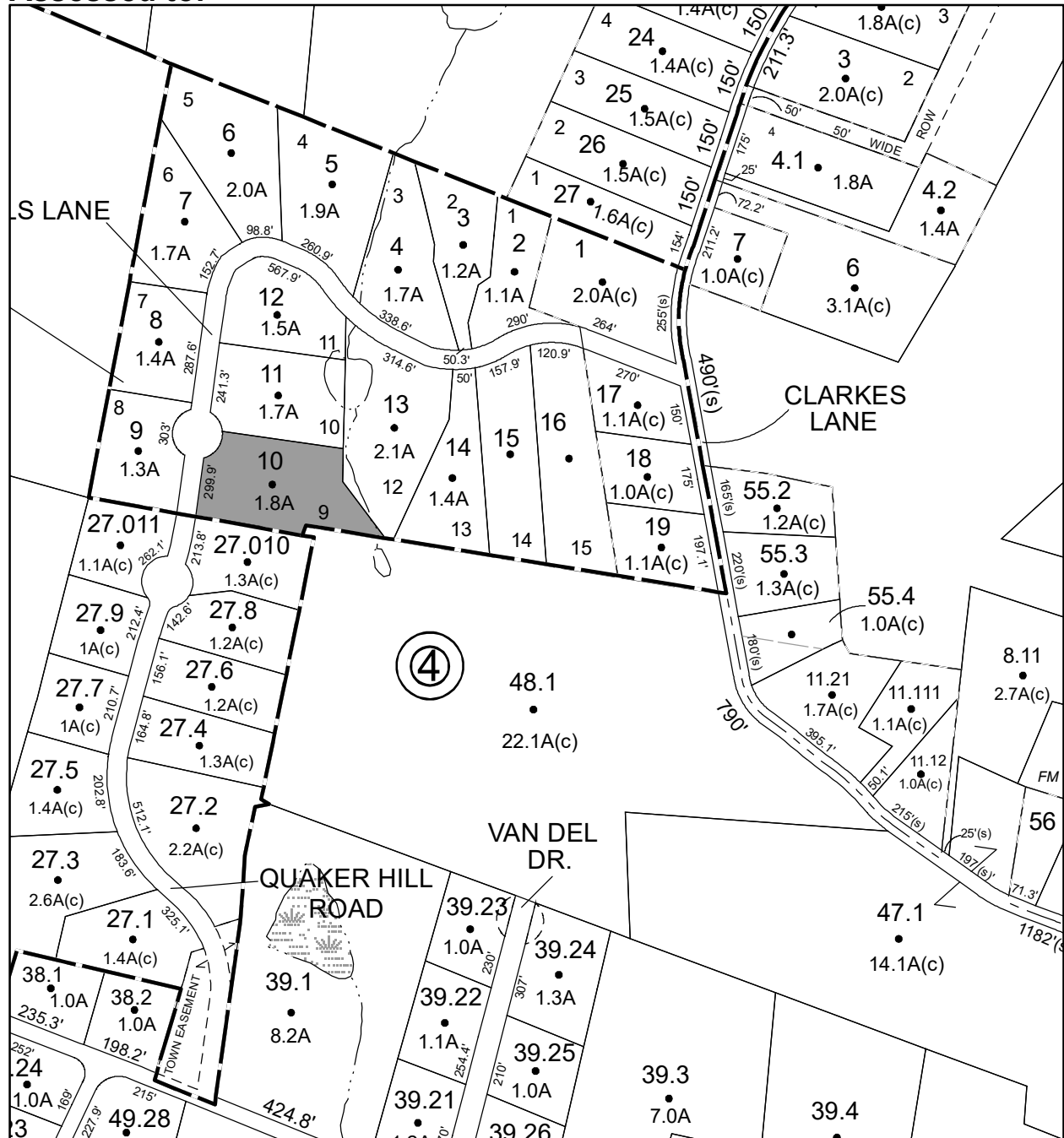
Amount: \$14,076.00

Acres: 1.8

Front: 0

Depth: 0

No Image Available



Parcel # 36

**Current Owner:
Assessed to: ABS REALTY CORP**

TOWN OF: MARLBOROUGH

SBL: 102.2-7-11

**Property Class: 311
Residential Vacant Land**

Location: 13 BILL'S LN

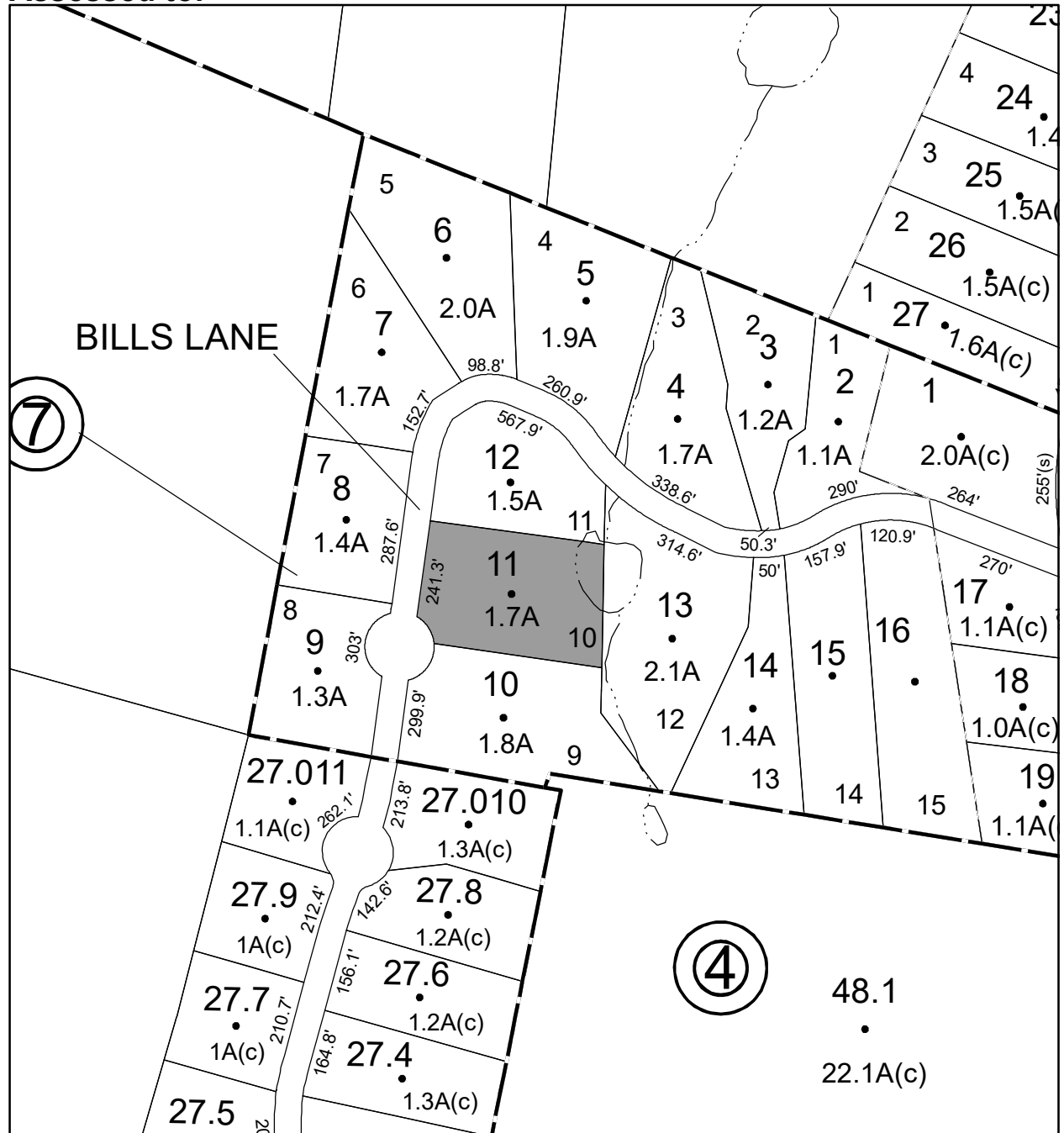
Oldest Year of Tax: 2016 G

Amount: \$13,960.00

Acres: 1.7

Front: 0

Depth: 0



**No Image
Available**

Parcel # 37

TOWN OF: MARLBOROUGH

SBL: 102.2-7-13

Property Class: 311
Residential Vacant Land

Location: 9 BILL'S LN

Oldest Year of Tax: 2016 G

Amount: \$14,424.00

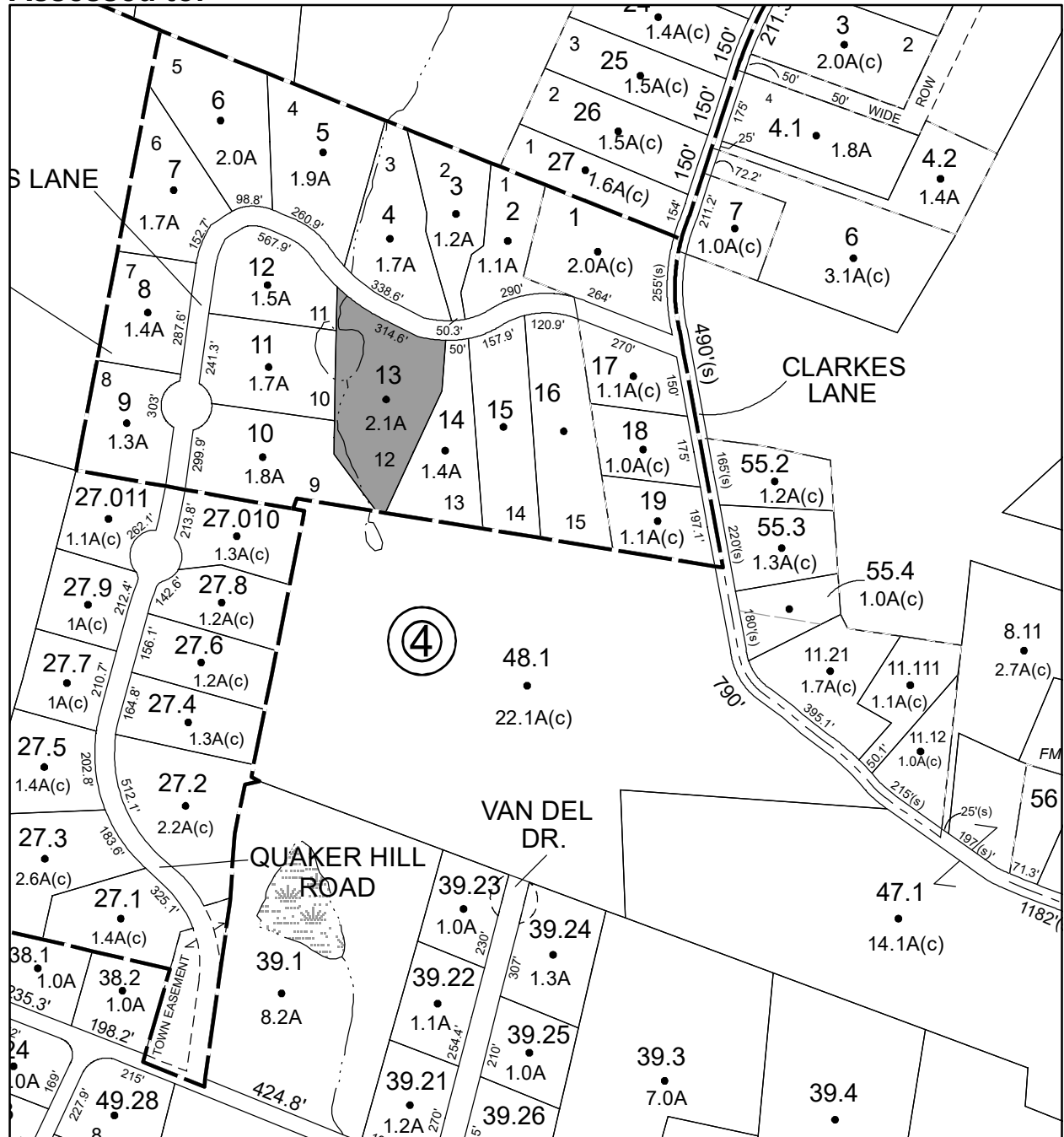
Acres: 2.1

Front: 0

Depth: 0

Current Owner:
Assessed to: ABS REALTY CORP

No Image Available



Parcel # 38

TOWN OF: MARLBOROUGH

SBL: 102.2-7-15

Property Class: 311
Residential Vacant Land

Location: 5 BILL'S LN

Oldest Year of Tax: 2016 G

Amount: \$13,960.00

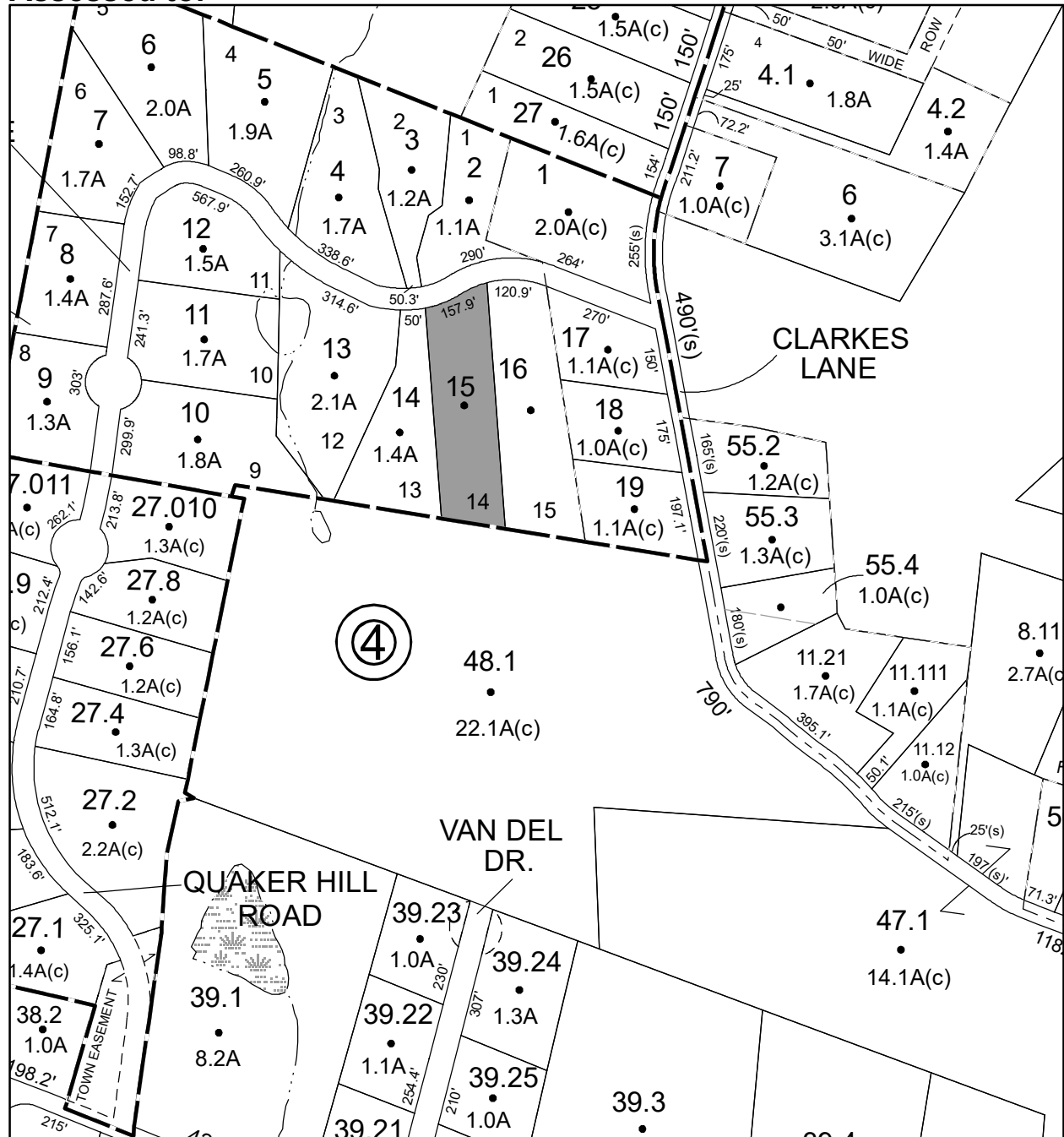
Acres: 1.73

Front: 0

Depth: 0

No Image Available

Current Owner:
Assessed to: ABS REALTY CORP



Parcel # 39

Current Owner:

Assessed to: **WOODWARD WILLIAM J COUPART THOMAS**

TOWN OF: MARLBOROUGH

SBL: 103.1-1-2.200

Property Class: 330
Vacant Land Located in Commercial Areas

Location: ROUTE 9W

Oldest Year of Tax: 2016 G

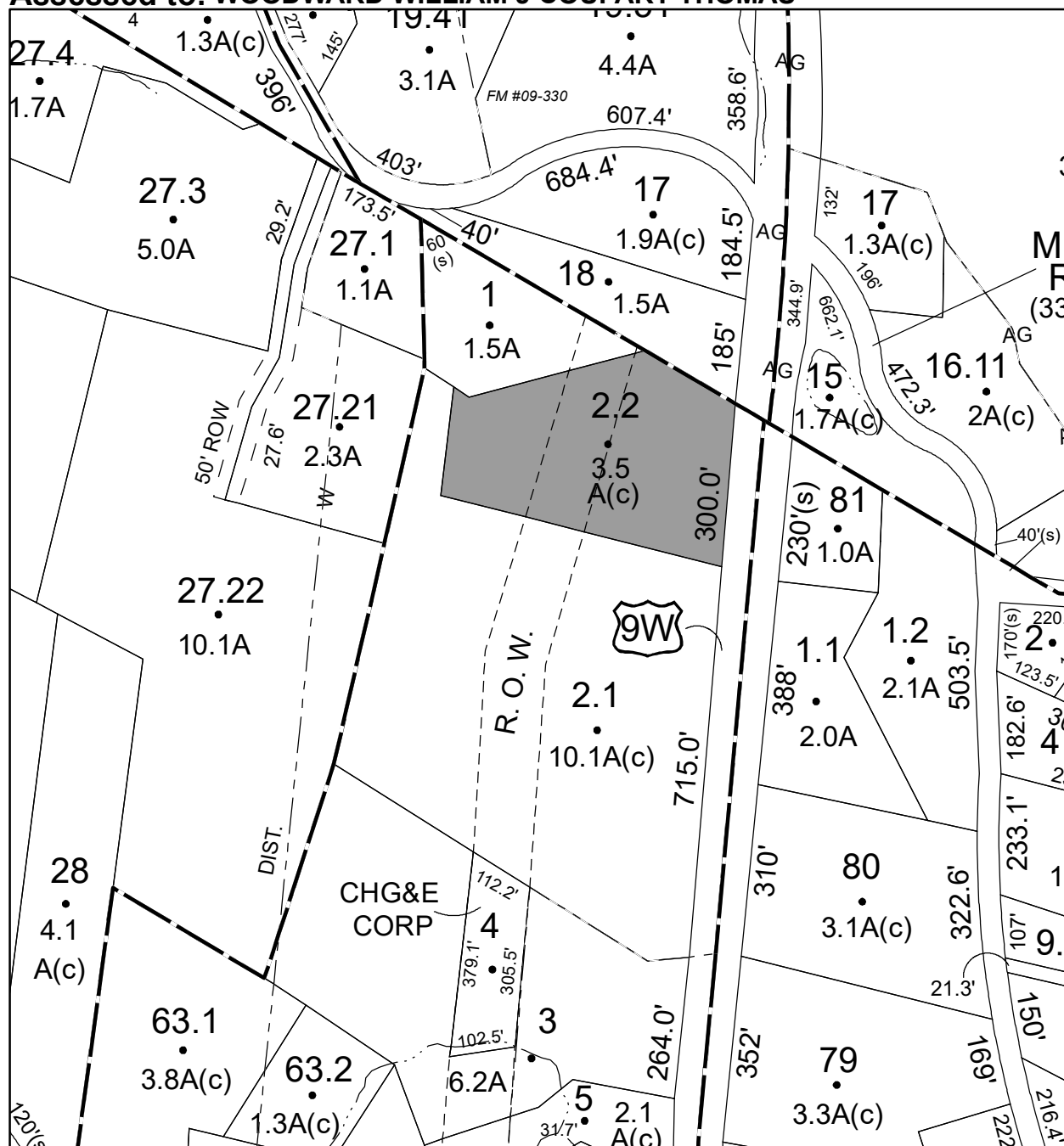
Amount: \$22,218.00

Acres: 3.5

Front: 0

Depth: 0

No Image Available



Parcel # 40

TOWN OF: MARLBOROUGH

SBL: 103.1-3-32.200

Property Class: 270
Mobile Home

Location: 26 MAPLE AVE

Oldest Year of Tax: 2014 G

Amount: \$106,758.00

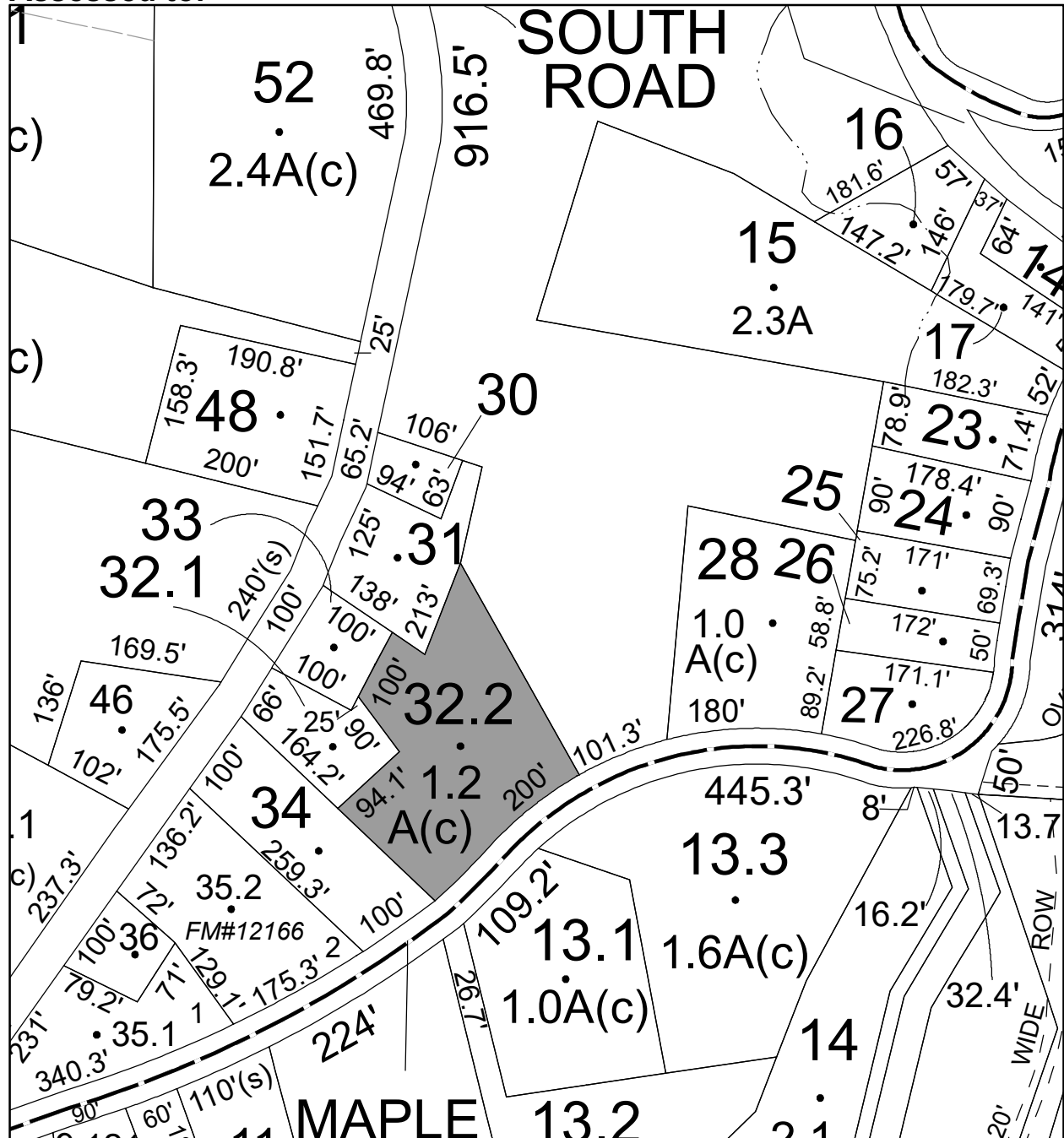
Acres: 1.15

Front: 0

Depth: 0

Current Owner: COUNTY OF ULSTER

Assessed to: ULSTER GRIFFIN REALTY LLC



Parcel # 44

TOWN OF: MARLBOROUGH

SBL: 108.2-4-22

Property Class: 311
Residential Vacant Land

Location: RIDGE RD

Oldest Year of Tax: 2015 G

Amount: \$7,371.00

Acres: 0.4

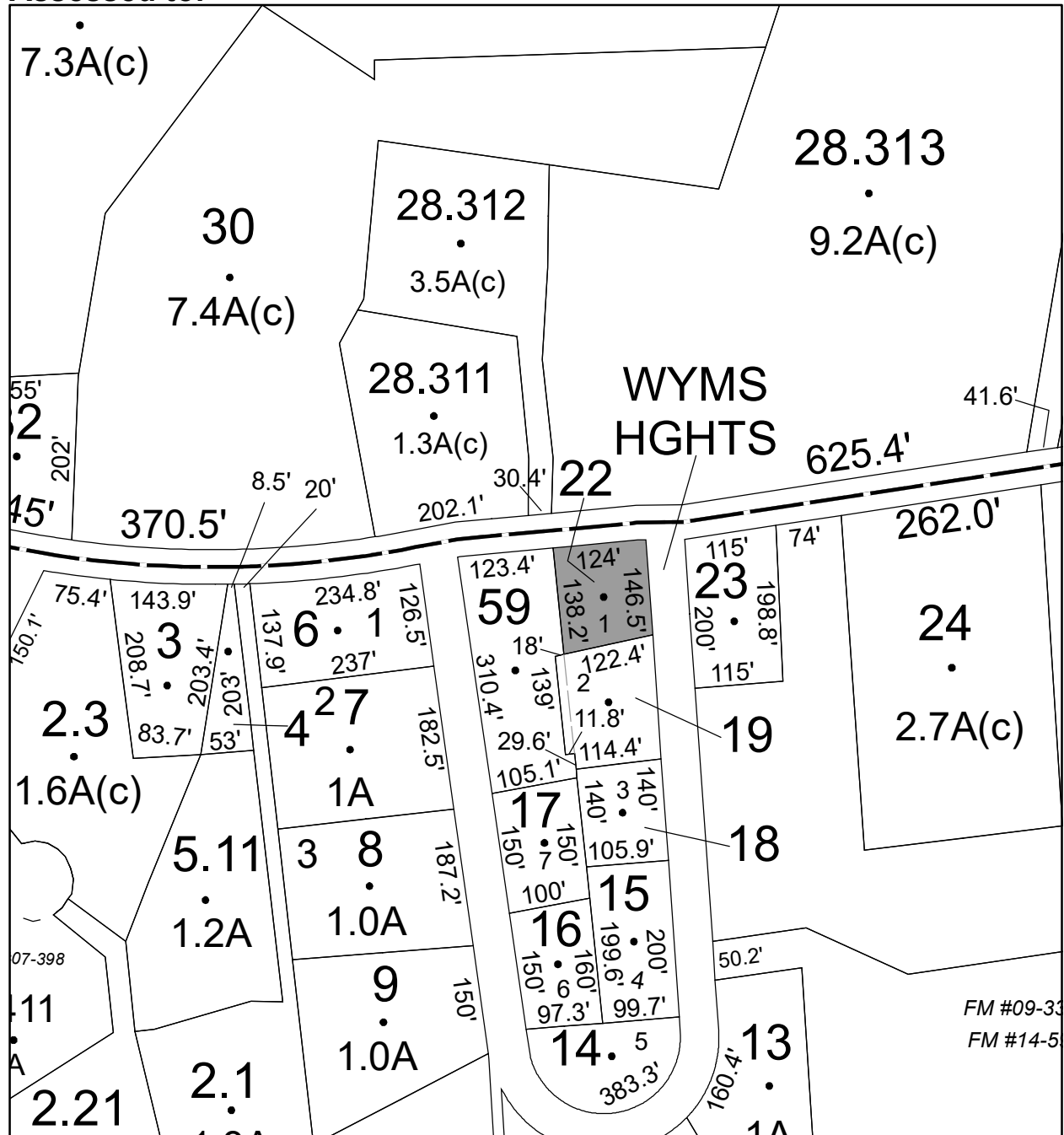
Front: 124

Depth: 146.5

No Image Available

Current Owner: COUNTY OF ULSTER

Assessed to: COUNTY OF ULSTER/STORMS ALFRED STORMS ALEXANDREA



FM #09-33
FM #14-5

Parcel # 45

TOWN OF: MARLBOROUGH

SBL: 108.2-6-29

Property Class: 210
One Family Year

Location: 10 JACKSON AVE

Oldest Year of Tax: 2015 G

Amount: \$59,342.00

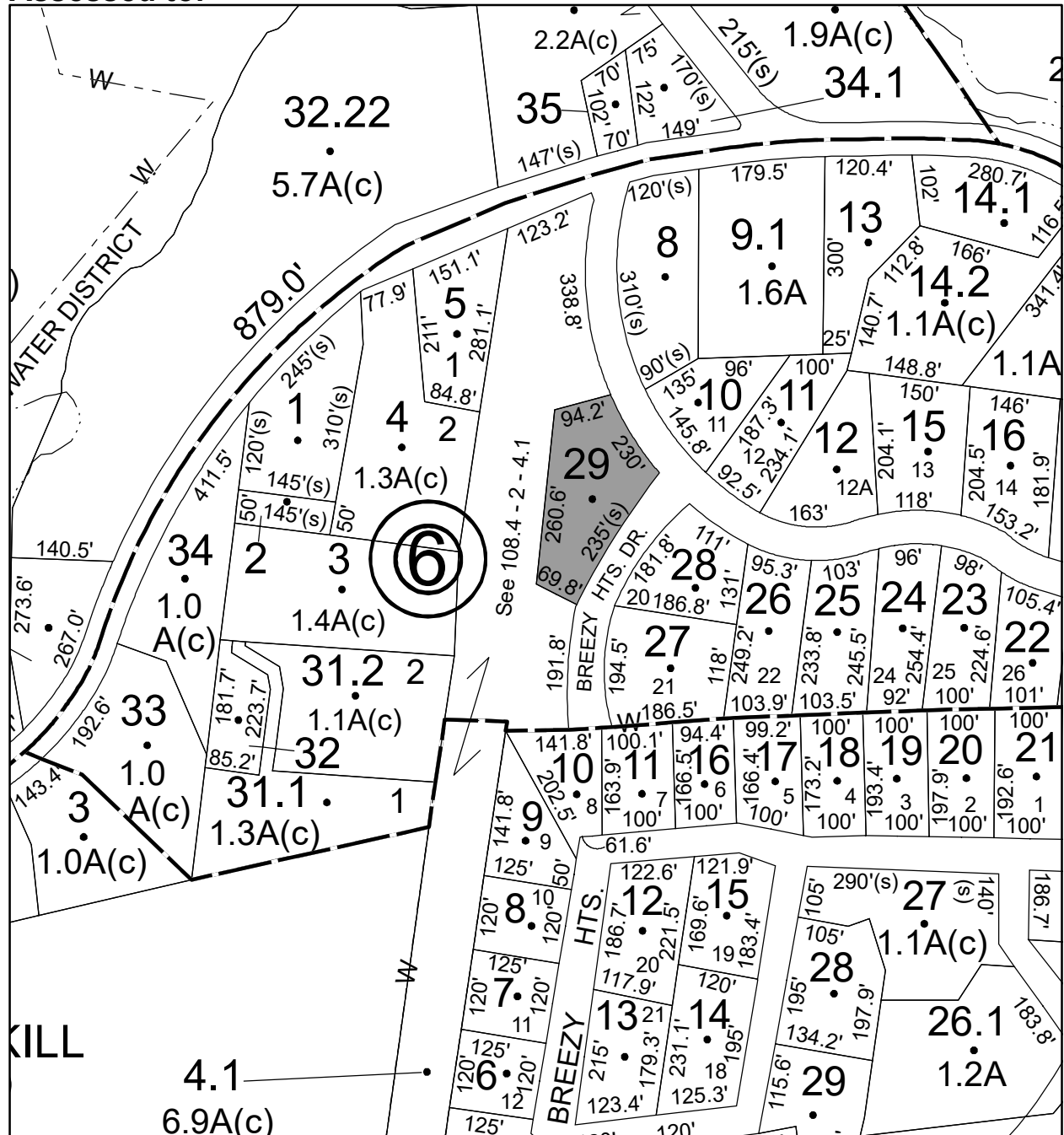
Acres: 0

Front: 230

Depth: 94.2

Current Owner:

Assessed to: SADLER CHARLES SR



Parcel # 47

TOWN OF: MARLBOROUGH

SBL: 108.3-4-23.17

Property Class: 311
Residential Vacant Land

Location: WINSTON PL

Oldest Year of Tax: 2013 G

Amount: \$6,504.00

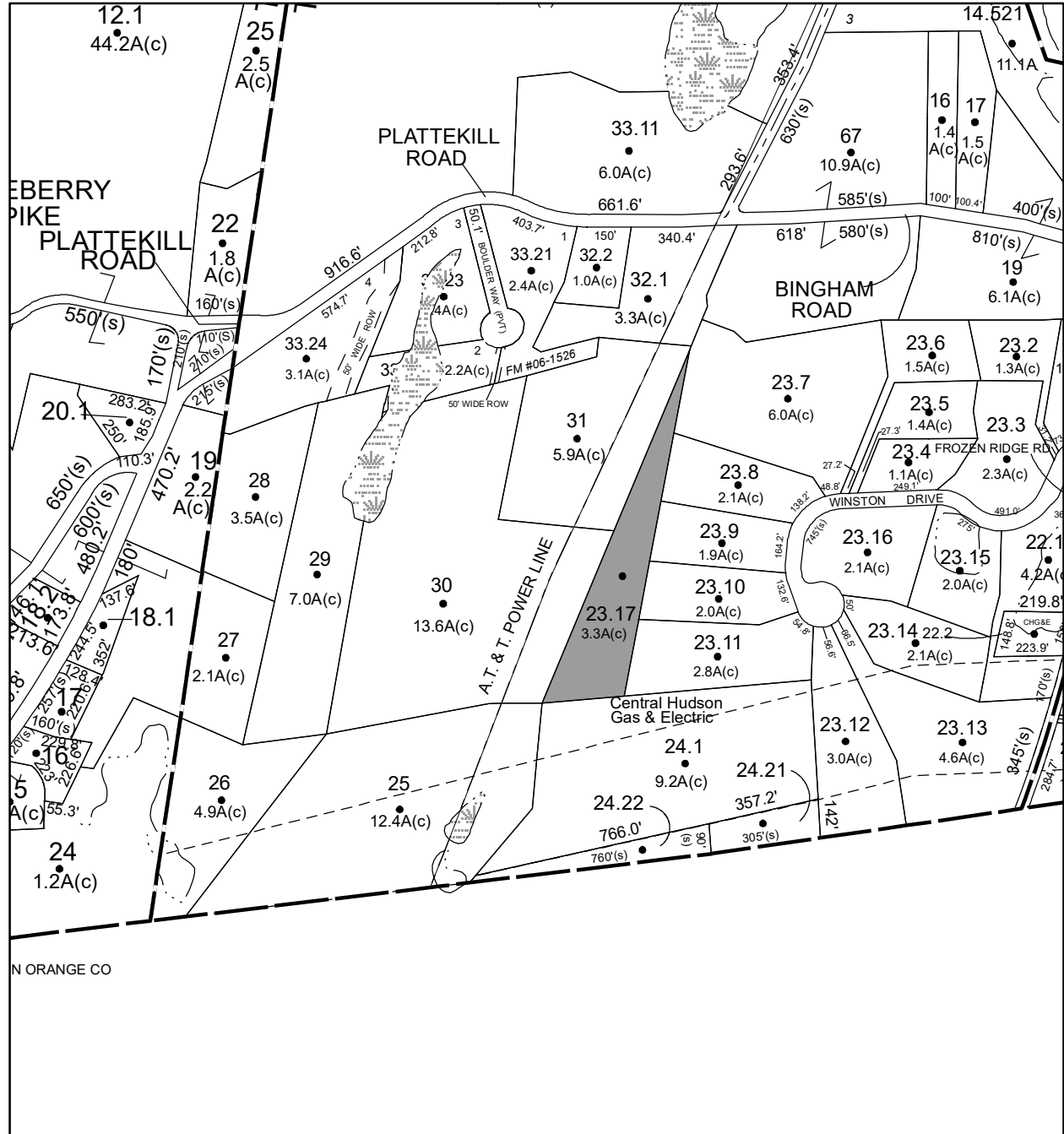
Acres: 3.3

Front: 0

Depth: 0

No Image Available

Current Owner: COUNTY OF ULSTER
Assessed to: NEW GEN CONSTRUCTION INC



Parcel # 48

TOWN OF: MARLBOROUGH

SBL: 109.1-2-38

Property Class: 311
Residential Vacant Land

Location: ROUTE 9W

Oldest Year of Tax: 2014 G

Amount: \$7,862.00

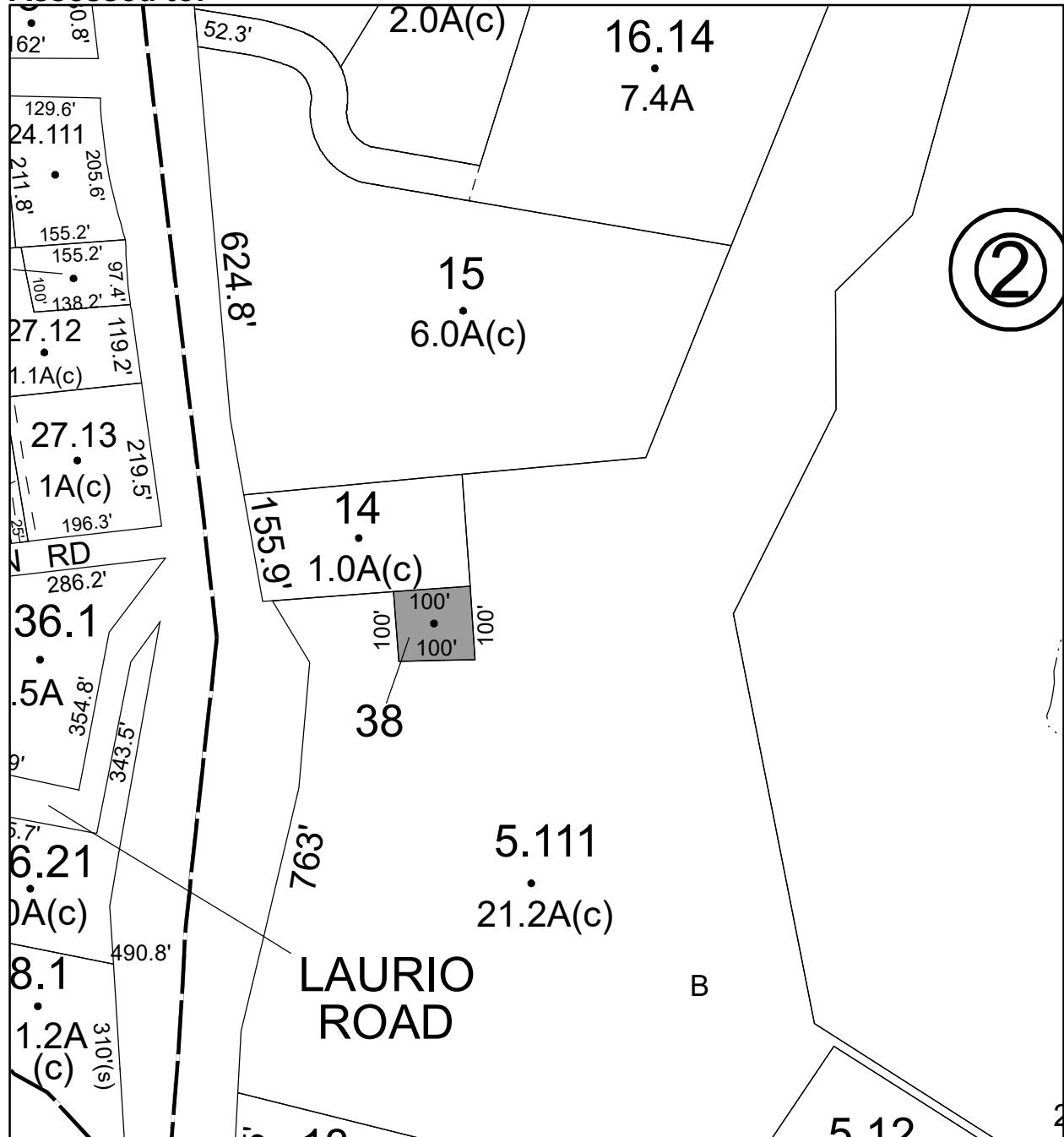
Acres: 0.23

Front: 0

Depth: 0

No Image Available

Current Owner: COUNTY OF ULSTER
Assessed to: MANNESE DOMINICK



Parcel # 49

TOWN OF: NEW PALTZ

SBL: 86.16-3-6.200

Property Class: 314
Rural Vacant Lots of 10 Acres or Less

Location: S OHIOVILLE RD

Oldest Year of Tax: 2016 G

Amount: \$781.00

Acres: 0.11

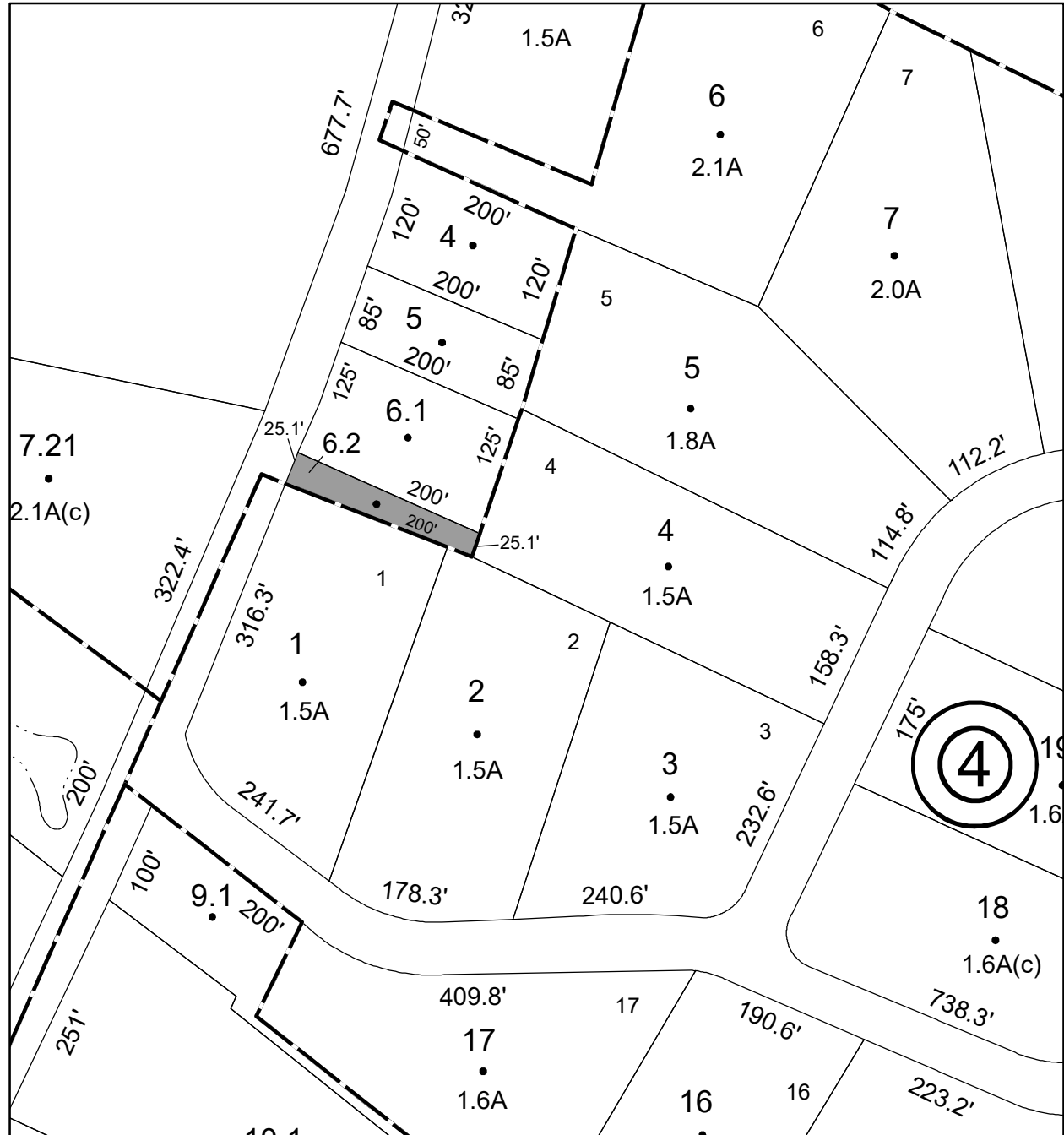
Front: 25

Depth: 187.5

No Image Available

Current Owner:

Assessed to: COTANT STEVEN JR COTANT TRACY



Parcel # 50

Current Owner: COUNTY OF ULSTER
Assessed to: MUKHTAR SYED ALI NYSRAT M

TOWN OF: NEW PALTZ

SBL: 86.16-3-21

Property Class: 971
Wetlands, Either Privately or Governmentally Owned

Location: S OHIOVILLE RD

Oldest Year of Tax: 2010 G

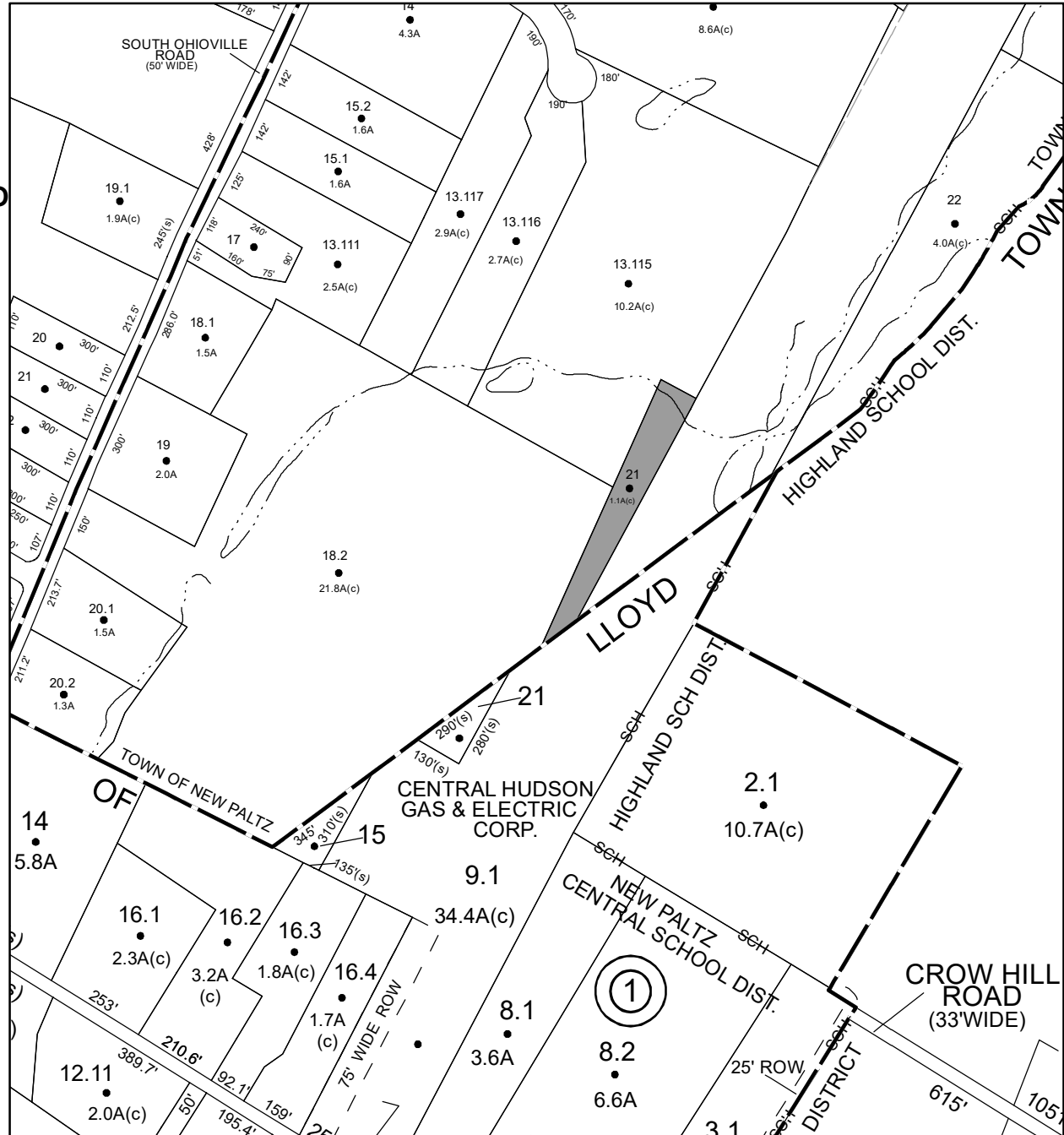
Amount: \$1,824.00

Acres: 1.1

Front: 0

Depth: 0

No Image Available



Parcel # 51

**Current Owner: NATURE BASED LLC
Assessed to: GIOLLI ATILIO**

TOWN OF: NEW PALTZ

SBL: 87.5-2-16

**Property Class: 971
Wetlands, Either Privately or Governmentally Owned**

Location: N OHIOVILLE RD

Oldest Year of Tax: 2016 G

Amount: \$31,429.00

Acres: 29.2

Front: 297

Depth: 0



**No Image
Available**

Parcel # 52

**Current Owner: NATURE BASED LLC
Assessed to: GIOCOLI ATILIO**

TOWN OF: NEW PALTZ

SBL: 87.5-2-17

**Property Class: 971
Wetlands, Either Privately or Governmentally Owned**

Location: N OHIOVILLE RD

Oldest Year of Tax: 2016 G

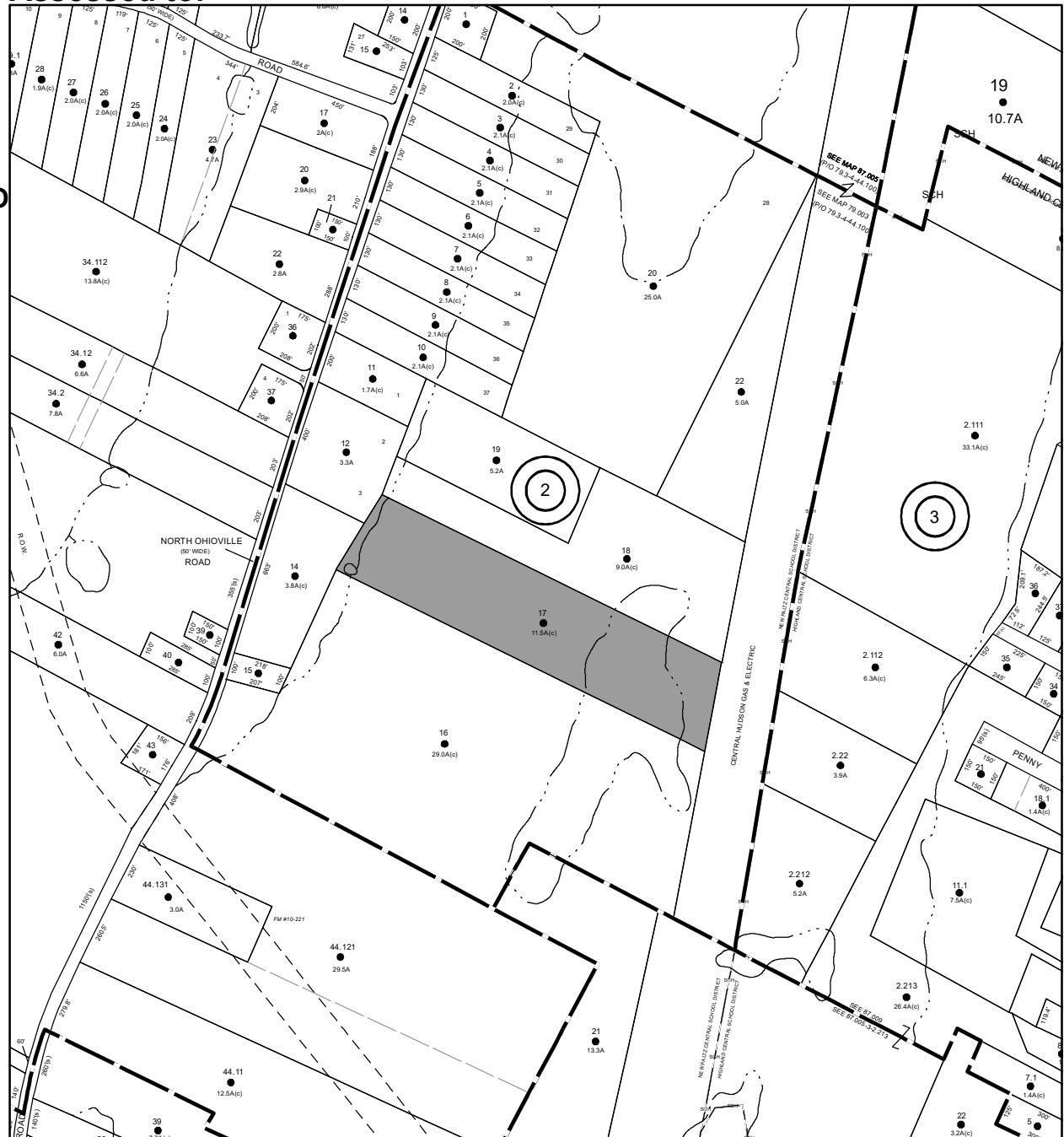
Amount: \$2,335.00

Acres: 11.5

Front: 0

Depth: 0

**No Image
Available**



Parcel # 53

**Current Owner: NATURE BASED LLC
Assessed to: GIOCOLI ATILIO**

TOWN OF: NEW PALTZ

SBL: 87.5-2-18

**Property Class: 971
Wetlands, Either Privately or Governmentally Owned**

Location: N OHIOVILLE RD

Oldest Year of Tax: 2016 G

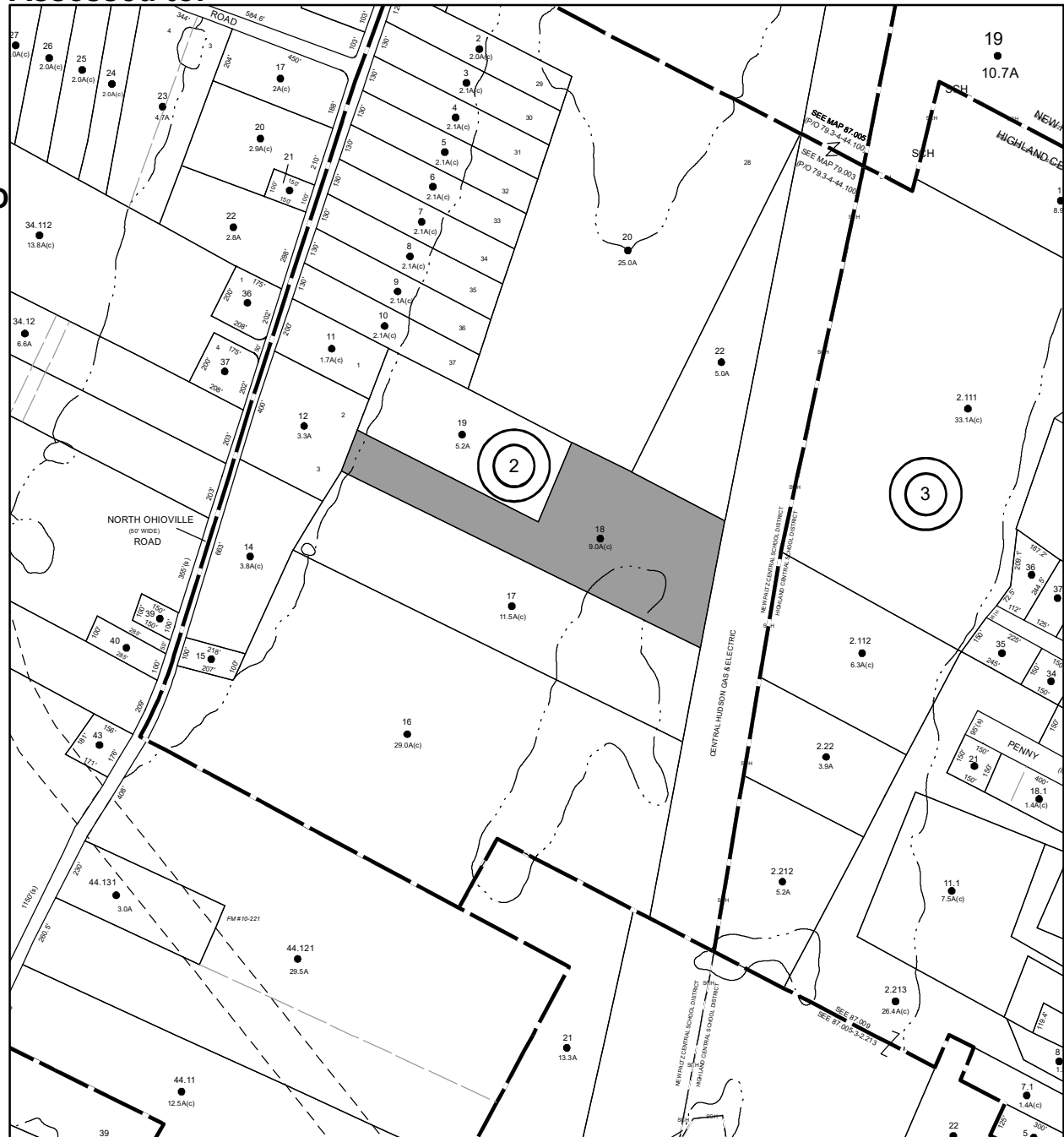
Amount: \$1,962.00

Acres: 9

Front: 0

Depth: 0

**No Image
Available**



Parcel # 54

**Current Owner: COUNTY OF ULSTER
Assessed to: YUDELSON DEIRDRE**

TOWN OF: NEW PALTZ

SBL: 87.5-3-2.212

**Property Class: 971
Wetlands, Either Privately or Governmentally Owned**

Location: PLUTARCH RD

Oldest Year of Tax: 2013 G

Amount: \$2,587.00

Acres: 5.2

Front: 0

Depth: 0

**No Image
Available**



Parcel # 55

**Current Owner: COUNTY OF ULSTER
Assessed to: MYERS BETTY JANE**

TOWN OF: NEW PALTZ

SBL: 87.5-3-55

**Property Class: 314
Rural Vacant Lots of 10 Acres or Less**

Location: PLUTARCH RD

Oldest Year of Tax: 2014 G

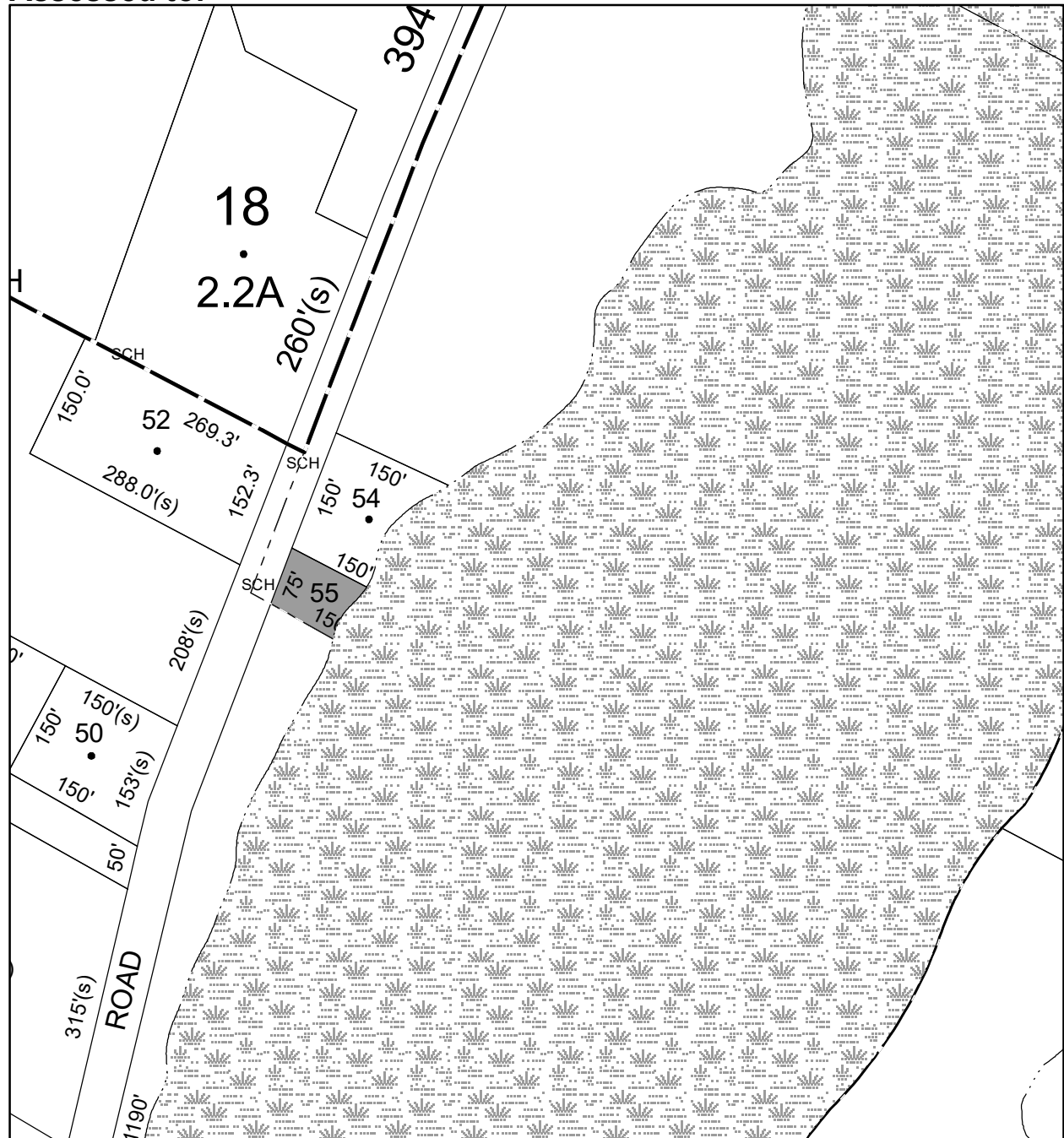
Amount: \$1,828.00

Acres: 0.26

Front: 75

Depth: 150

**No Image
Available**



Parcel # 56

**Current Owner: COUNTY OF ULSTER
Assessed to: SALCICCIA ANTHONY**

TOWN OF: NEW PALTZ

SBL: 94.2-2-58

**Property Class: 311
Residential Vacant Land**

Location: 313 S OHIOVILLE RD

Oldest Year of Tax: 2015 G

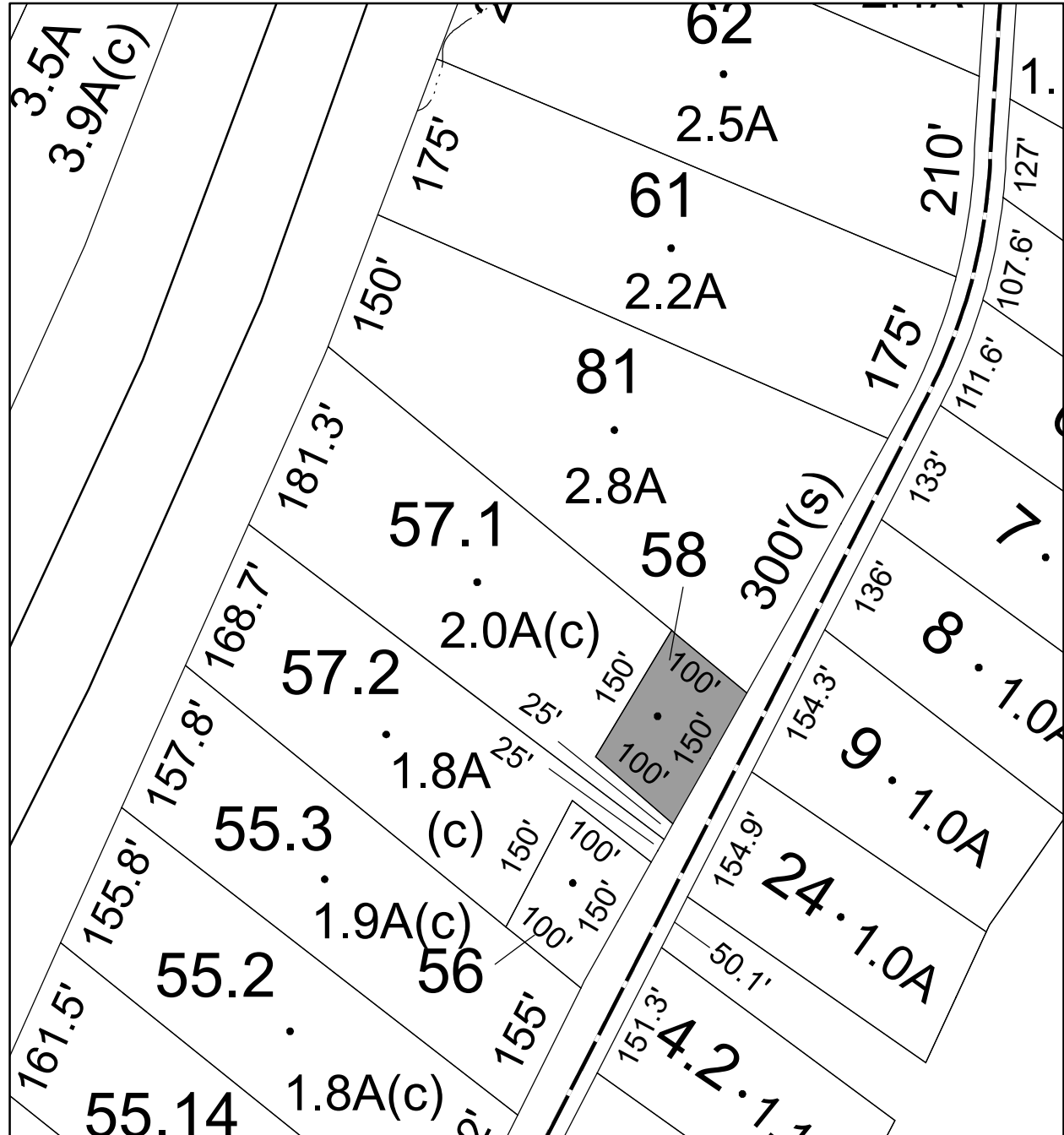
Amount: \$7,316.00

Acres: 0.34

Front: 150

Depth: 100

**No Image
Available**



Parcel # 58

TOWN OF: OLIVE

SBL: 36.7-2-25

Property Class: 311
Residential Vacant Land

Location: MT VALLEY RD

Oldest Year of Tax: 2016 G

Amount: \$5,517.00

Acres: 1.04

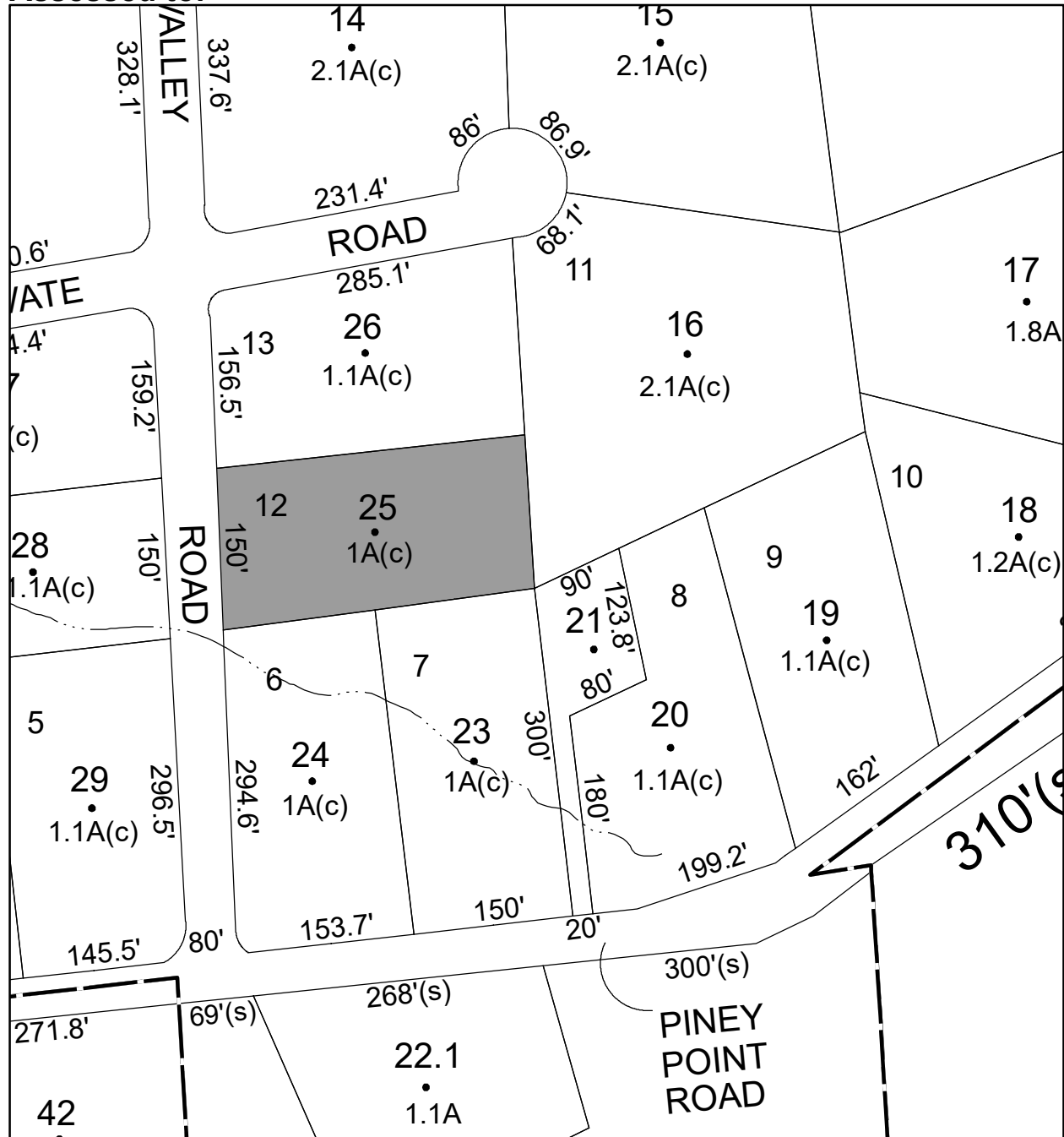
Front: 0

Depth: 0

No Image Available

Current Owner:

Assessed to: HARJU ARVIDS S HARJU HEDVIGA



Parcel # 61

TOWN OF: OLIVE

SBL: 46.5-1-22.100

Property Class: 311
Residential Vacant Land

Location: LONGYEAR RD

Oldest Year of Tax: 2008 G

Amount: \$2,430.00

Acres:

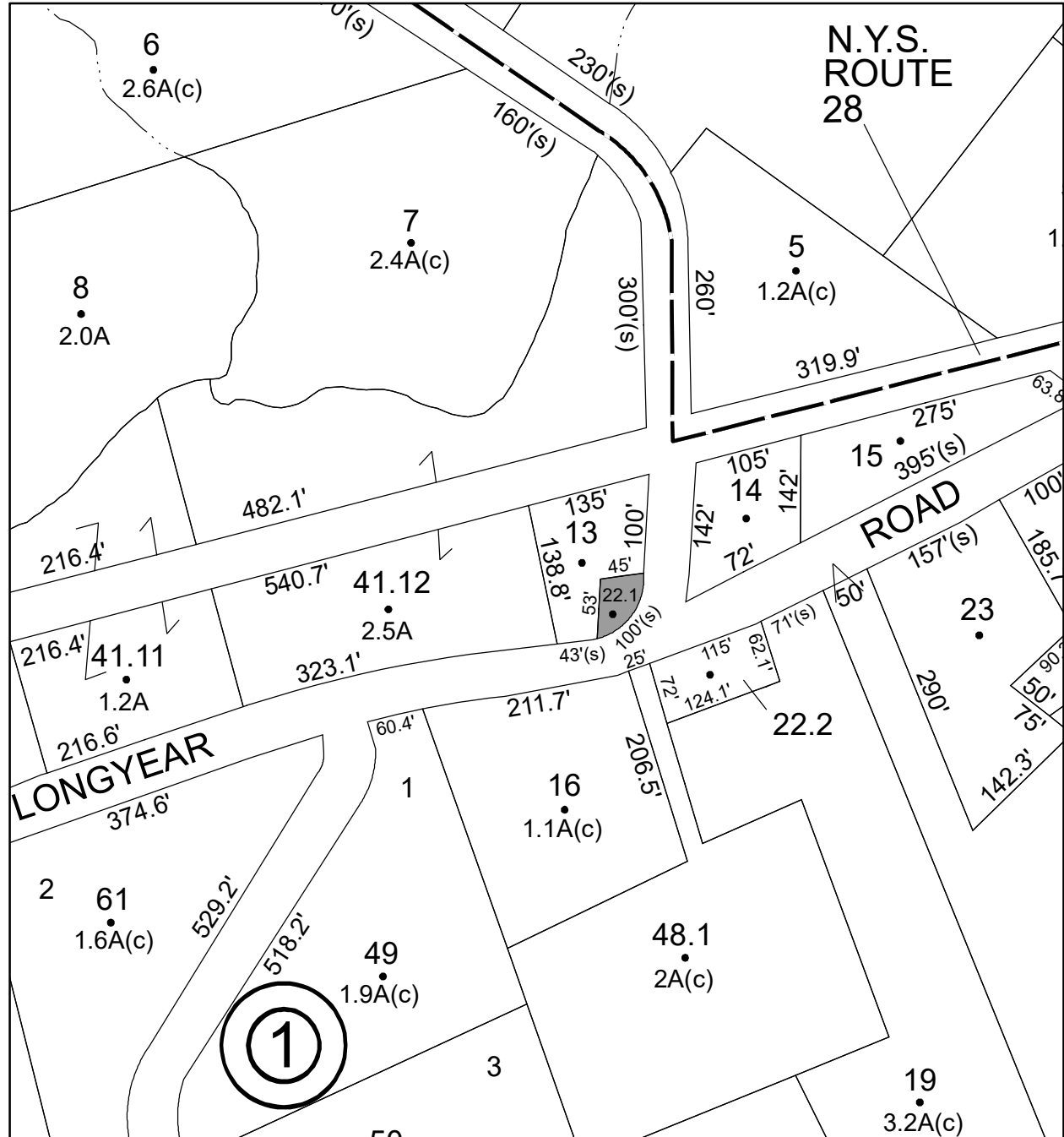
Front: 0

Depth: 0

No Image Available

Current Owner: COUNTY OF ULSTER

Assessed to: COUNTY OF ULSTER/ BROWN MEGHAN & BROWN SUSAN



Parcel # 64

TOWN OF: PLATTEKILL

SBL: 95.1-2-5.2

Property Class: 314
Rural Vacant Lots of 10 Acres or Less

Location: 10 SOLLAZZO RD

Oldest Year of Tax: 2016 G

Amount: \$12,772.00

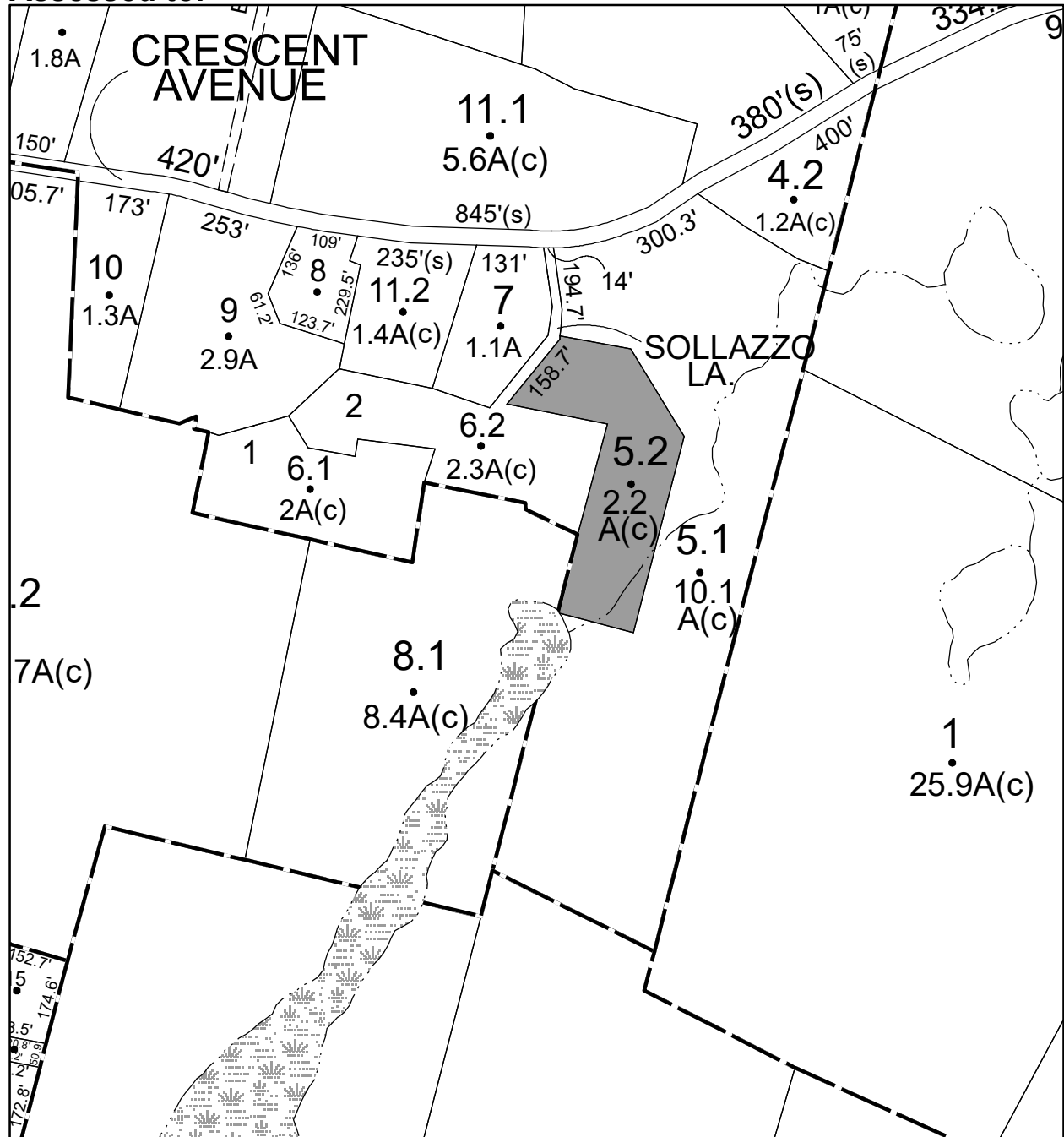
Acres: 2.18

Front: 0

Depth: 0

No Image Available

Current Owner:
Assessed to: TERTAN DARIO



Parcel # 67

TOWN OF: PLATTEKILL

SBL: 101.4-4-10

Property Class: 210
One Family Year

Location: 328 PLATTEKILL ARDONIA RD.

Oldest Year of Tax: 2016 G

Amount: \$17,961.00

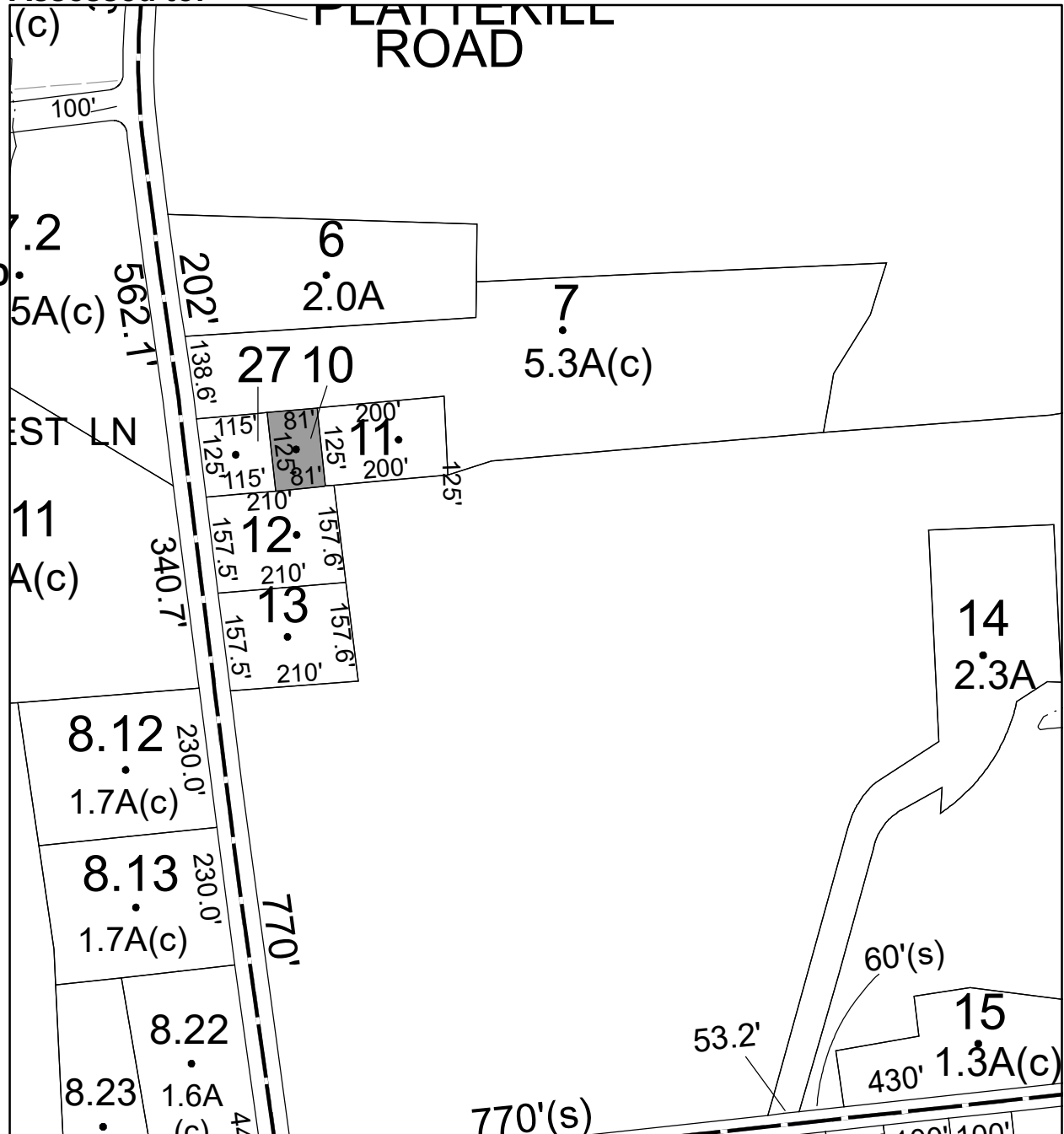
Acres: 0.23

Front: 0

Depth: 0

Current Owner:

Assessed to: CARRERO ANNA MARIA



Parcel # 68

TOWN OF: PLATTEKILL

SBL: 101.20-2-12

Property Class: 314
Rural Vacant Lots of 10 Acres or Less

Location: 35 OVERLAND DR

Oldest Year of Tax: 2012 G

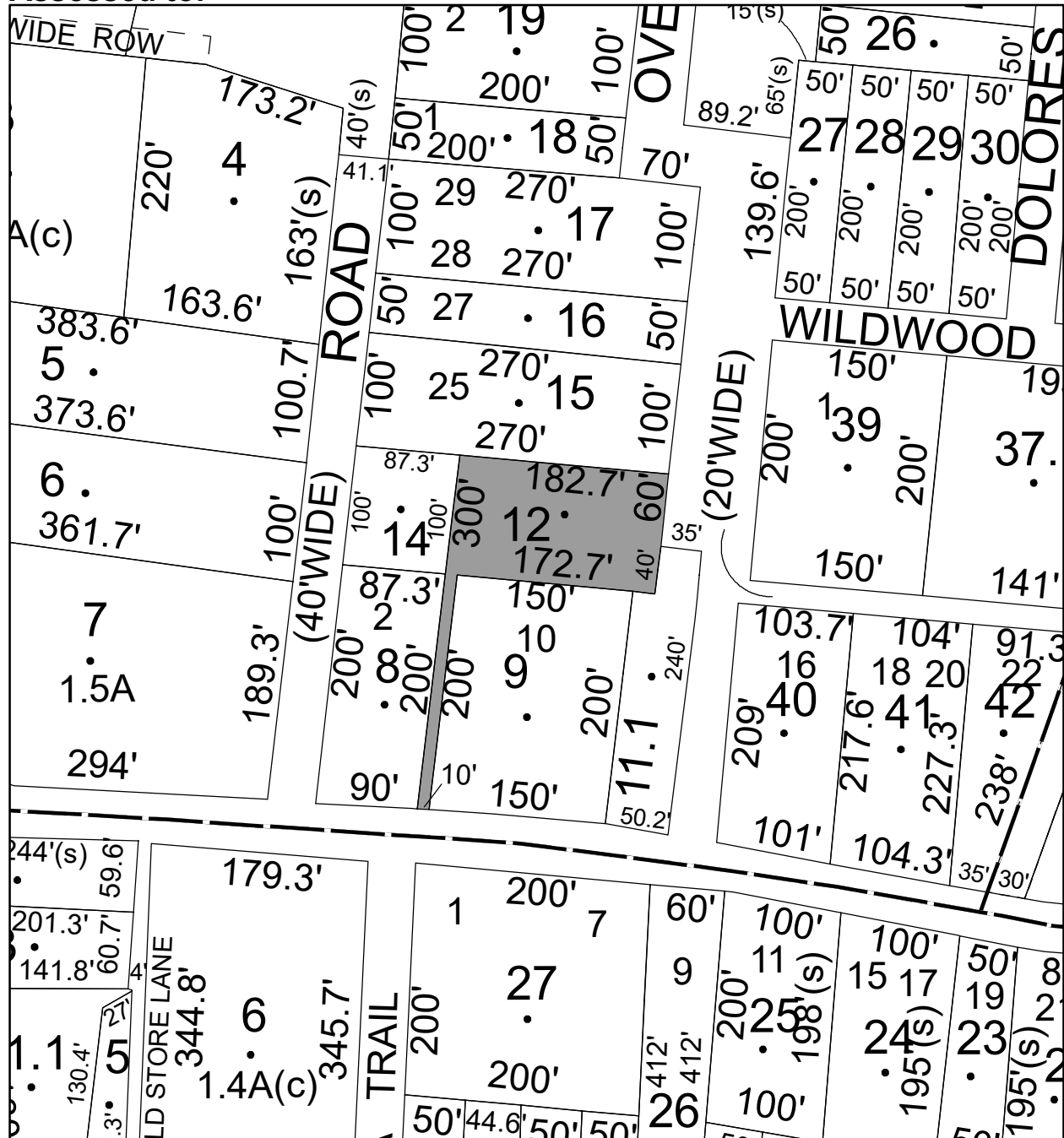
Amount: \$11,355.00

Acres: 0.45

Front: 0

Depth: 0

Current Owner: COUNTY OF ULSTER
Assessed to: FEBRES PEDRO FEBRES ANGELINA



No Image Available

Parcel # 69

TOWN OF: PLATTEKILL

SBL: 101.31-1-5.1

Property Class: 210
One Family Year

Location: 58 RUDOLPH RD

Oldest Year of Tax: 2016 G

Amount: \$41,049.00

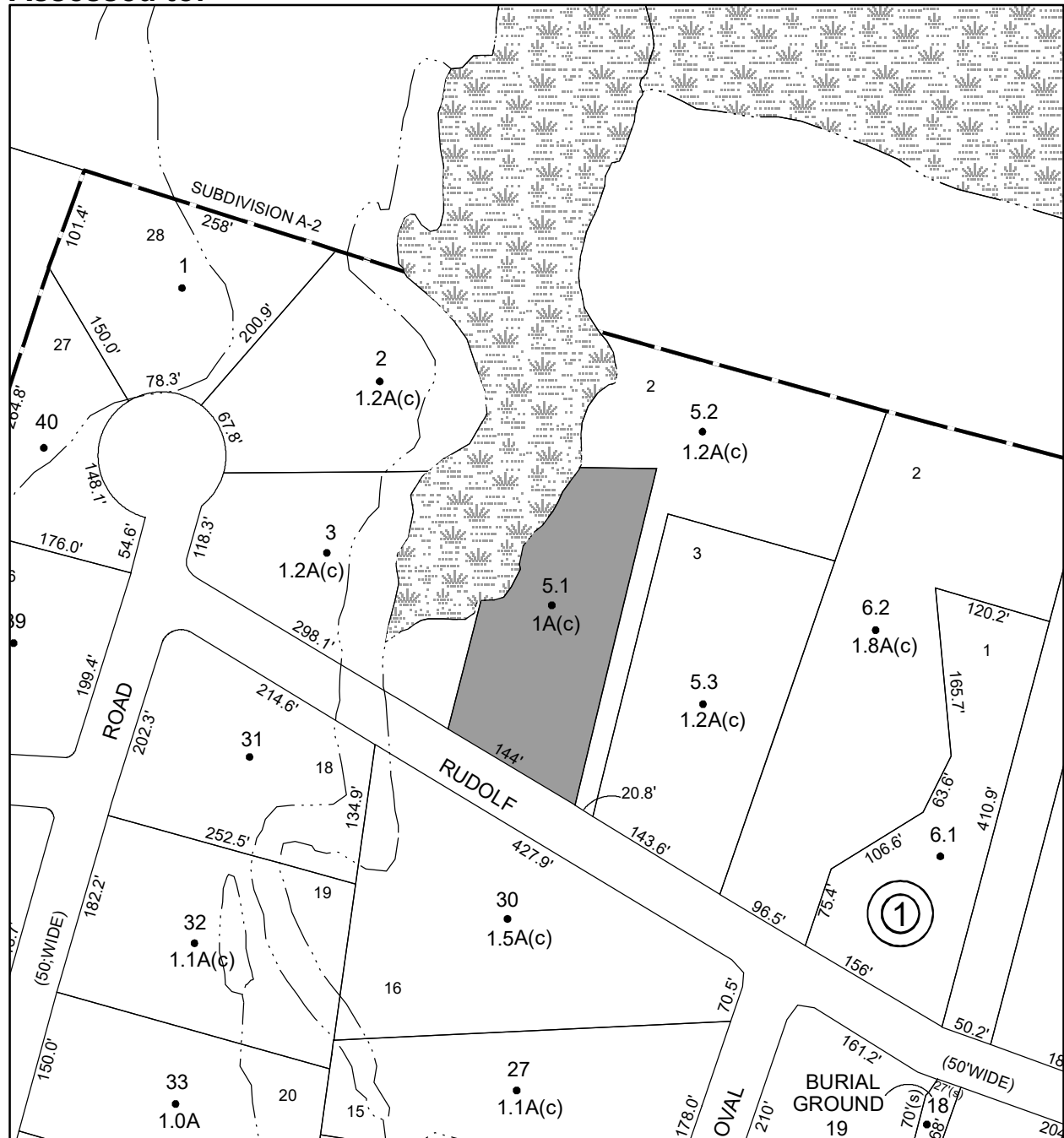
Acres: 1

Front: 0

Depth: 0

Current Owner:

Assessed to: BAUTISTA STEPHEN BAUTISTA MARIELLE



Parcel # 72

TOWN OF: PLATTEKILL

SBL: 108.1-2-5

Property Class: 314
Rural Vacant Lots of 10 Acres or Less

Location: 398 NEW UNIONVILLE RD

Oldest Year of Tax: 2014 G

Amount: \$25,895.00

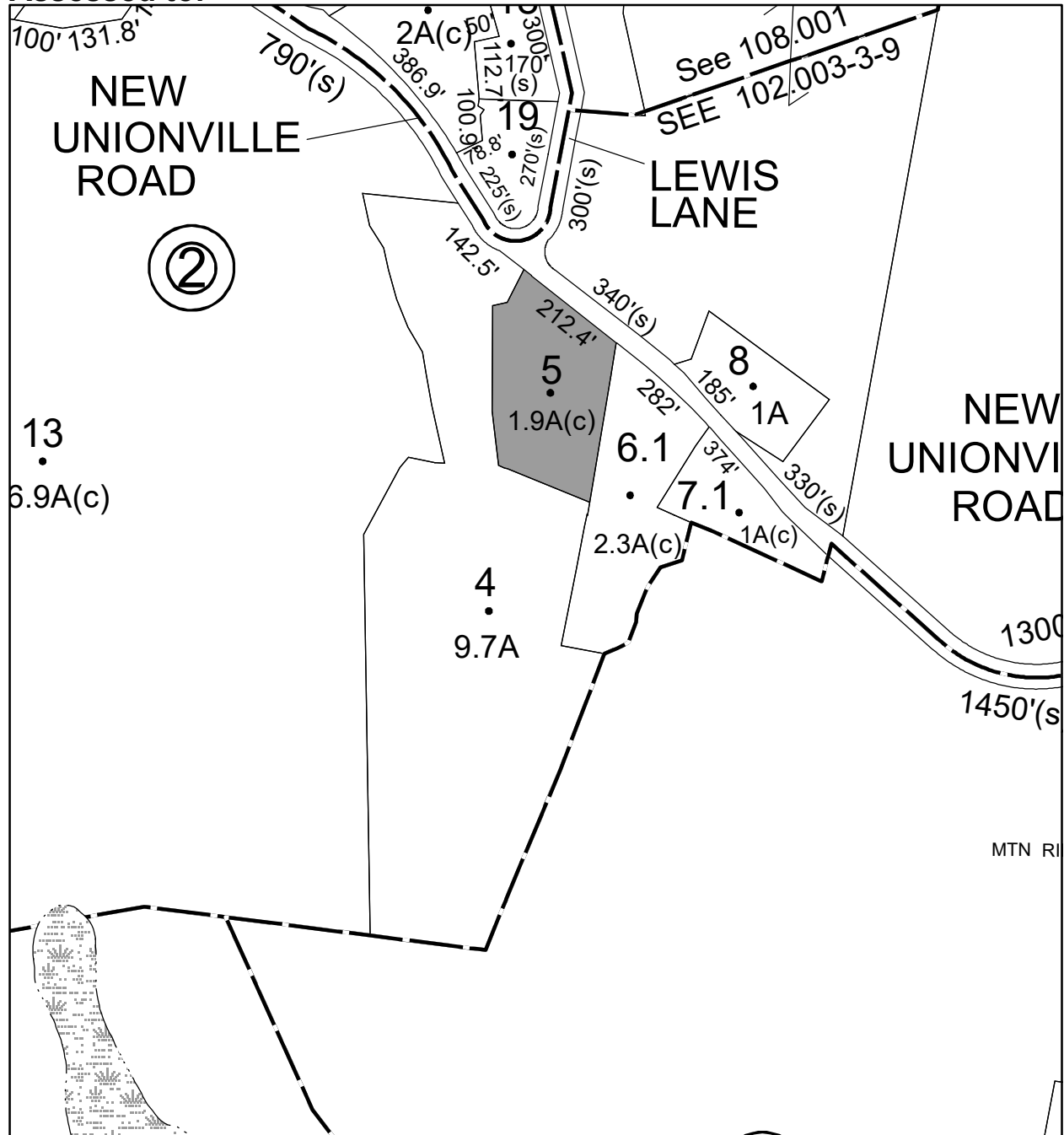
Acres: 1.9

Front: 0

Depth: 0

No Image Available

Current Owner: COUNTY OF ULSTER
Assessed to: AMCA ASSOCIATES LTD



Parcel # 73

TOWN OF: ROCHESTER

SBL: 52.20-1-17

Property Class: 312
Residential Land Including a Small Improvement

Location: 34 MCGUFFEY RD

Oldest Year of Tax: 2016 G

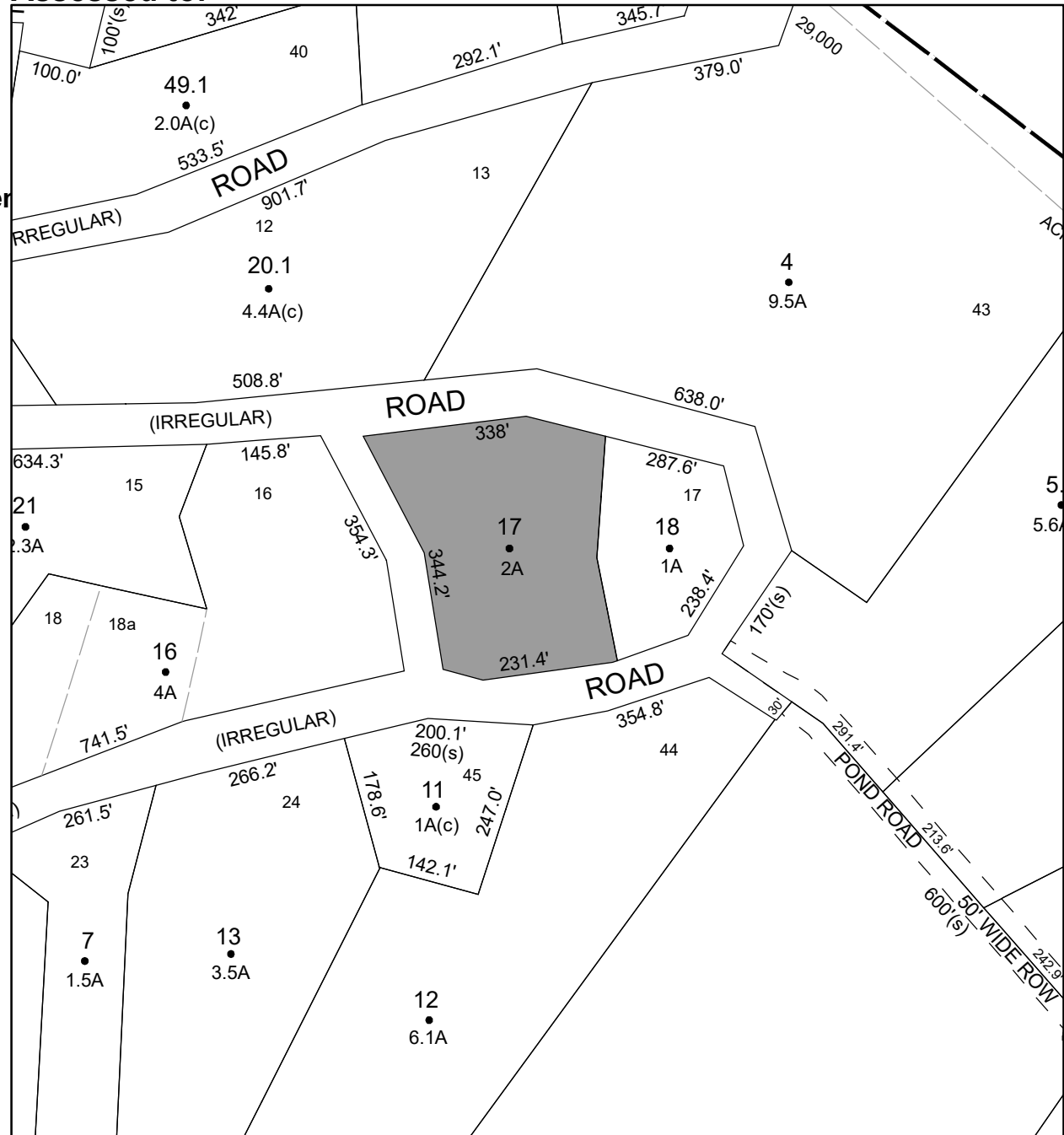
Amount: \$3,877.00

Acres: 2.06

Front: 0

Depth: 0

Current Owner:
Assessed to: KIRSHY HENRY



Parcel # 74

TOWN OF: ROCHESTER

SBL: 60.3-2-44.200

Property Class: 210
One Family Year

Location: 896 SAMSONVILLE RD

Oldest Year of Tax: 2016 G

Amount: \$20,390.00

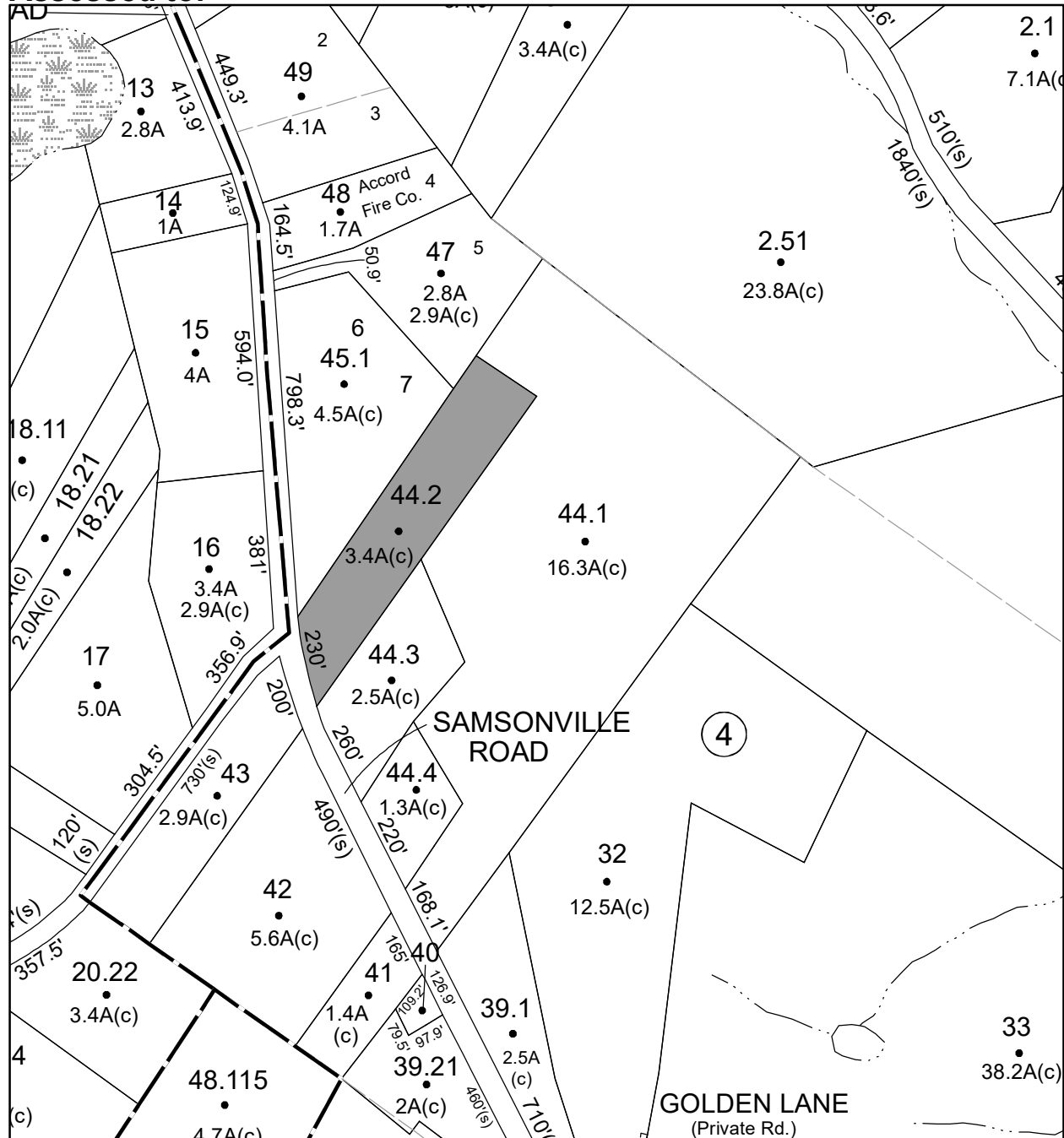
Acres: 3.4

Front: 0

Depth: 0

Current Owner:

Assessed to: ALVAREZ JEAN ALVAREZ CASTOR



Parcel # 75

TOWN OF: ROCHESTER

SBL: 60.3-3-14

Property Class: 311
Residential Vacant Land

Location: QUEENS HWY

Oldest Year of Tax: 2016 G

Amount: \$5,825.00

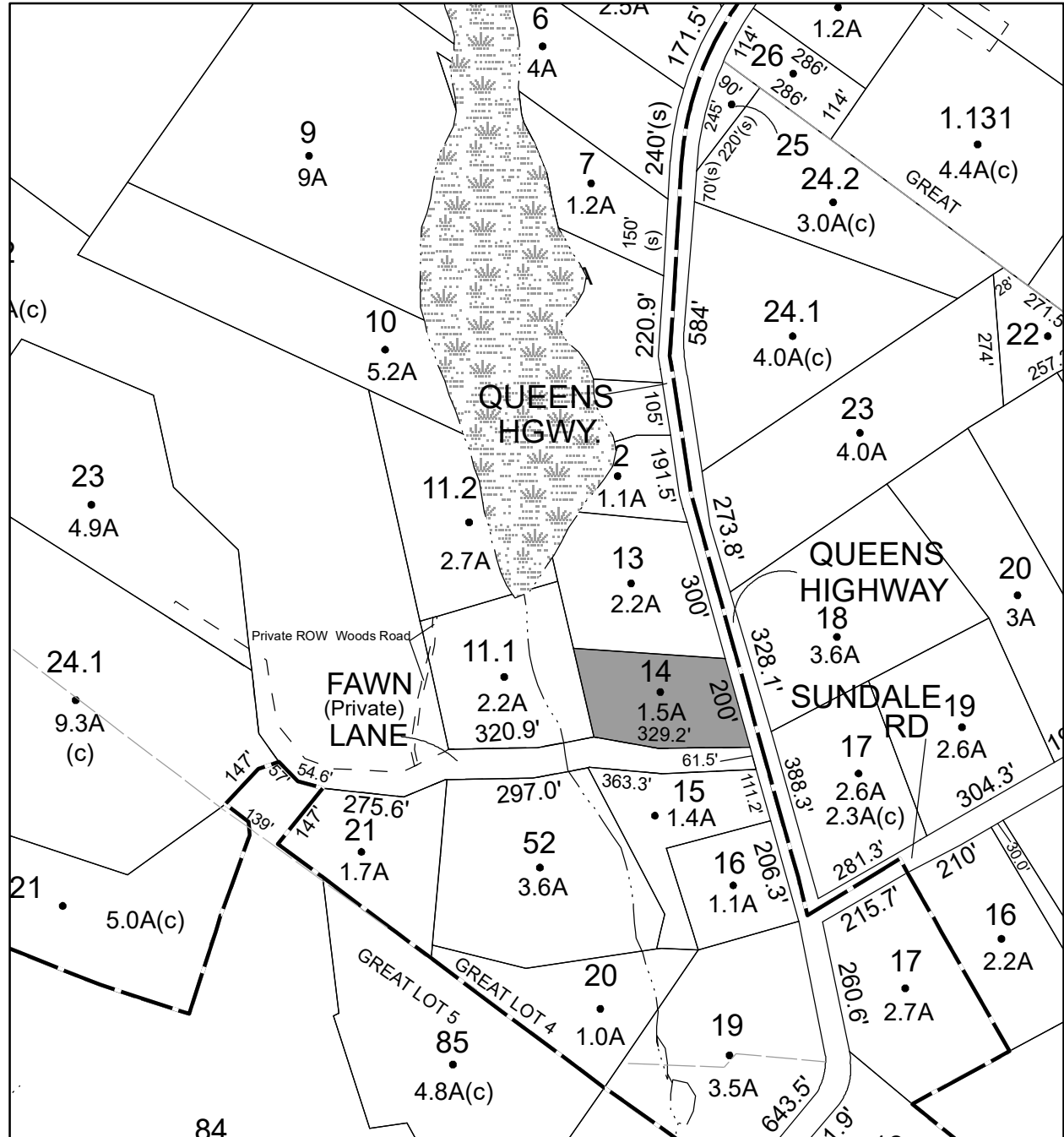
Acres: 1.55

Front: 0

Depth: 0

Current Owner:

Assessed to: STENDARDO THO STENDARDO CAROLINE



No Image Available

Parcel # 76

TOWN OF: ROCHESTER

SBL: 67.2-1-14.100

Property Class: 322
Residential Vacant Land Over 10 Acres

Location: PINE GROVE RD

Oldest Year of Tax: 2016 G

Amount: \$11,050.00

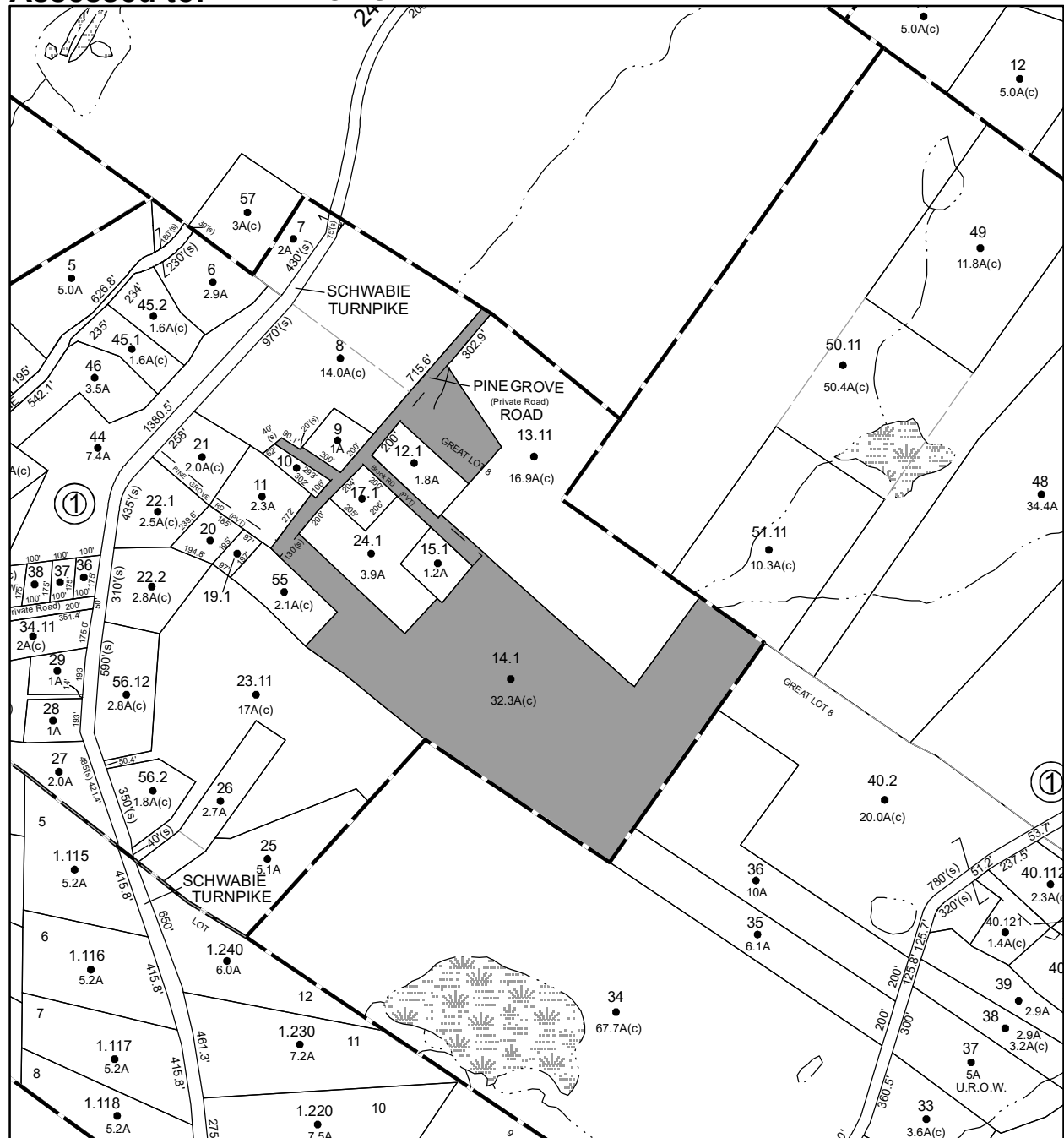
Acres: 32.3

Front: 0

Depth: 0

No Image Available

Current Owner:
Assessed to: NADRATOWSKY ANN



Parcel # 78

TOWN OF: ROCHESTER

SBL: 68.1-4-9

Property Class: 210
One Family Year

Location: 130 CEDAR DR

Oldest Year of Tax: 2016 G

Amount: \$6,167.00

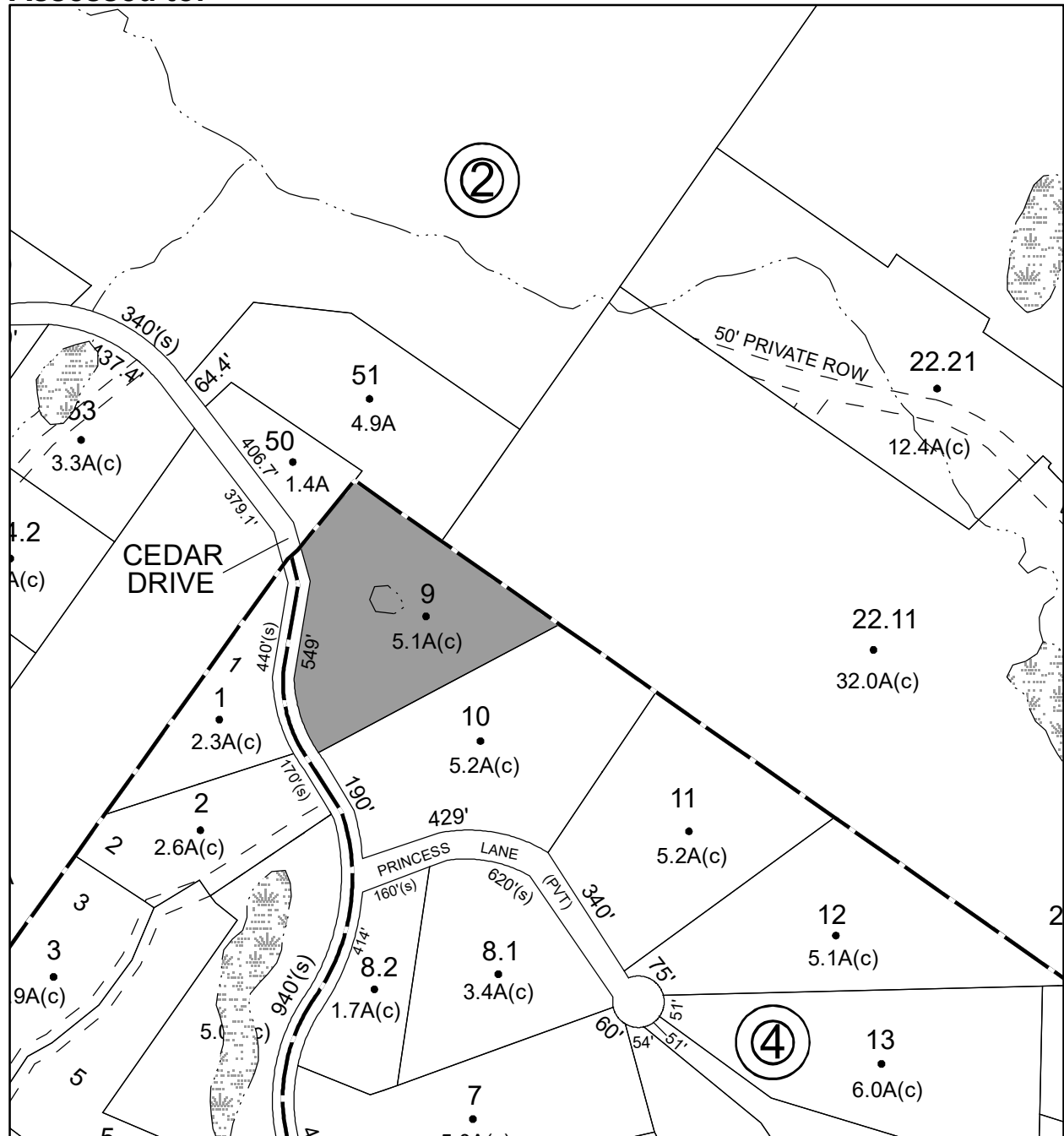
Acres: 5.1

Front: 0

Depth: 0

Current Owner:

Assessed to: LUMA JOSEPH G LUMA SONYA



Parcel # 79

TOWN OF: ROCHESTER

SBL: 76.3-1-19

Property Class: 210
One Family Year

Location: 1628 BERME RD

Oldest Year of Tax: 2016 G

Amount: \$14,237.00

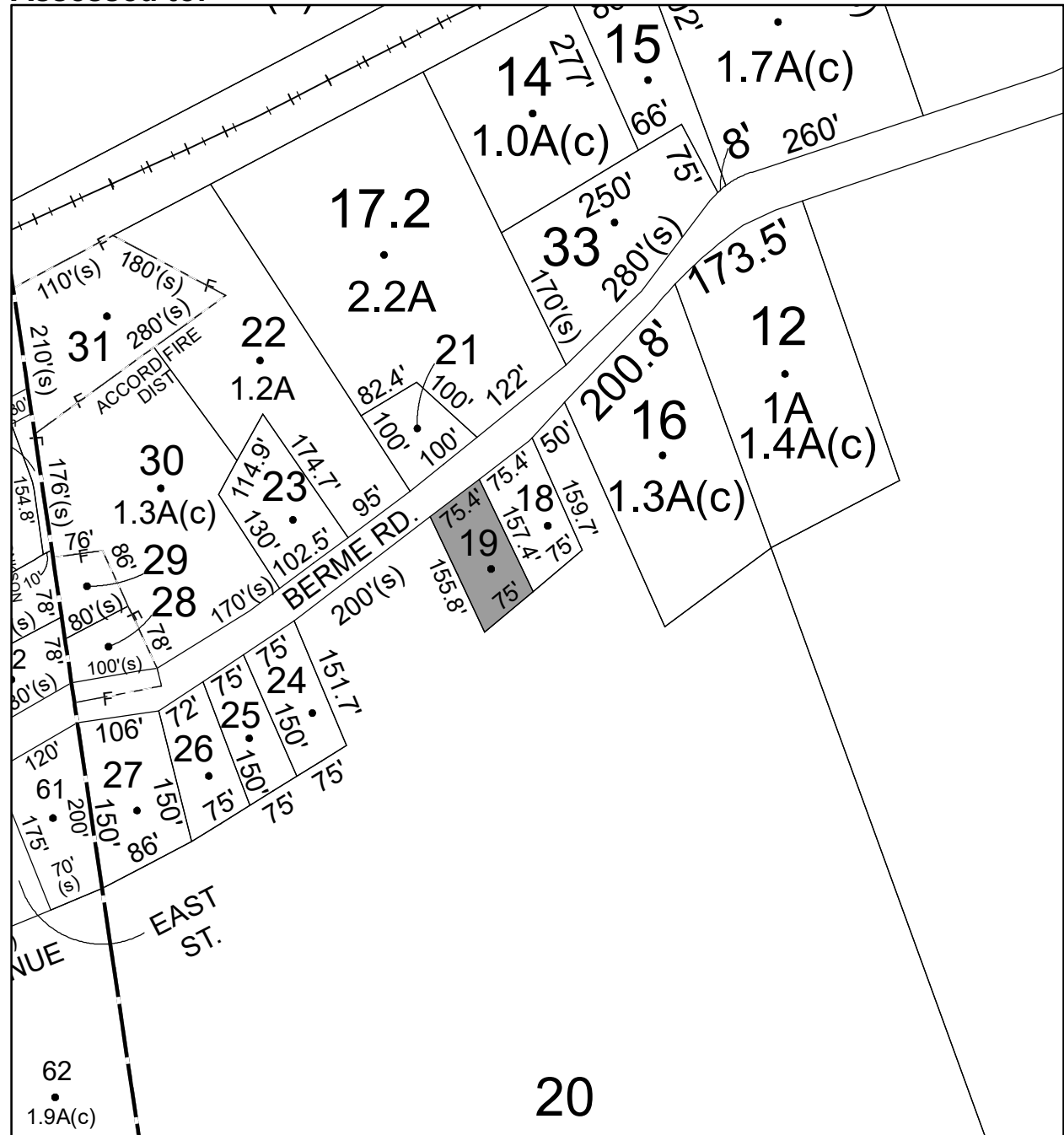
Acres: 0.27

Front: 0

Depth: 0

Current Owner:

Assessed to: PAULSEN MARTIN VENUS



Parcel # 81

**Current Owner: COUNTY OF ULSTER
Assessed to: SCHATZEL LINDA**

TOWN OF: ROSENDALE

SBL: 62.2-1-18

**Property Class: 311
Residential Vacant Land**

Location: 1271 LUCAS AVE EXT NOW 12

Oldest Year of Tax: 2013 G

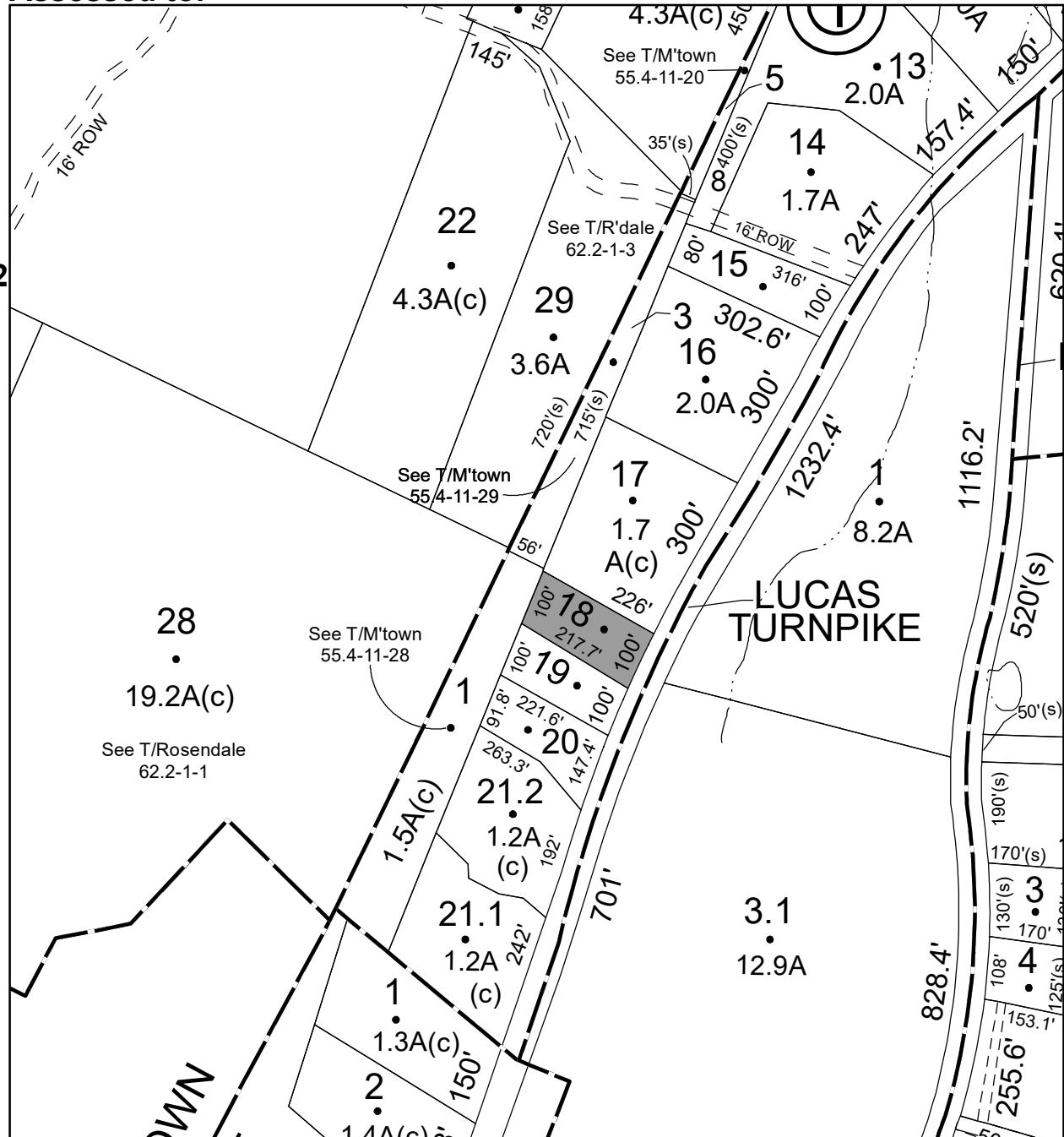
Amount: \$13,732.00

Acres: 0.5

Front: 0

Depth: 0

**No Image
Available**



Parcel # 83

TOWN OF: ROSENDALE

SBL: 62.20-2-3

Property Class: 311
Residential Vacant Land

Location: ROSENDALE AVE

Oldest Year of Tax: 2013 G

Amount: \$8,319.00

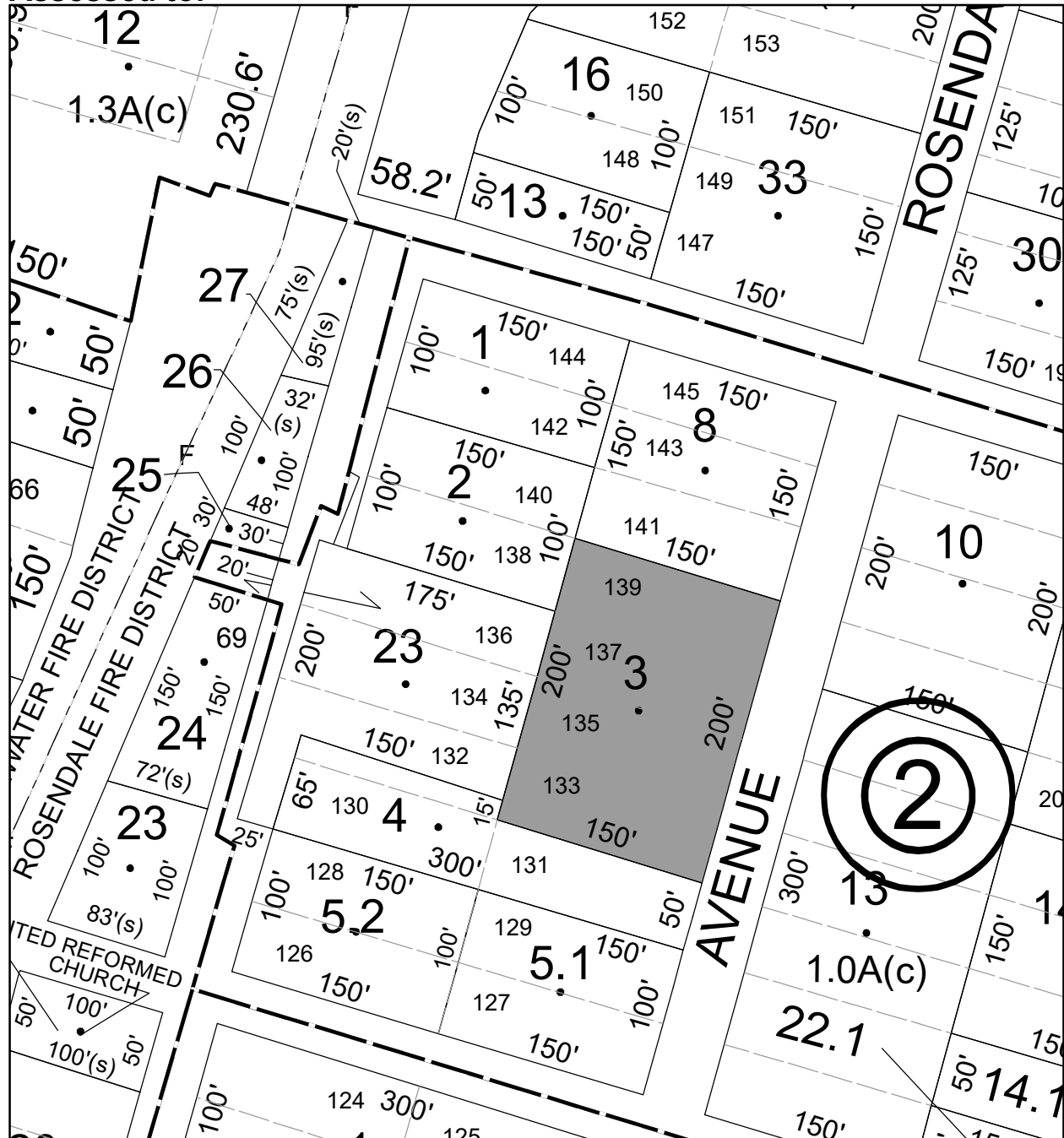
Acres: 0.68

Front: 0

Depth: 0

No Image Available

Current Owner: COUNTY OF ULSTER
Assessed to: WALSH JOSEPH



Parcel # 84

TOWN OF: ROSENDALE

SBL: 62.20-2-8

Property Class: 311
Residential Vacant Land

Location: ROSE ST

Oldest Year of Tax: 2016 G

Amount: \$2,722.00

Acres: 0.5

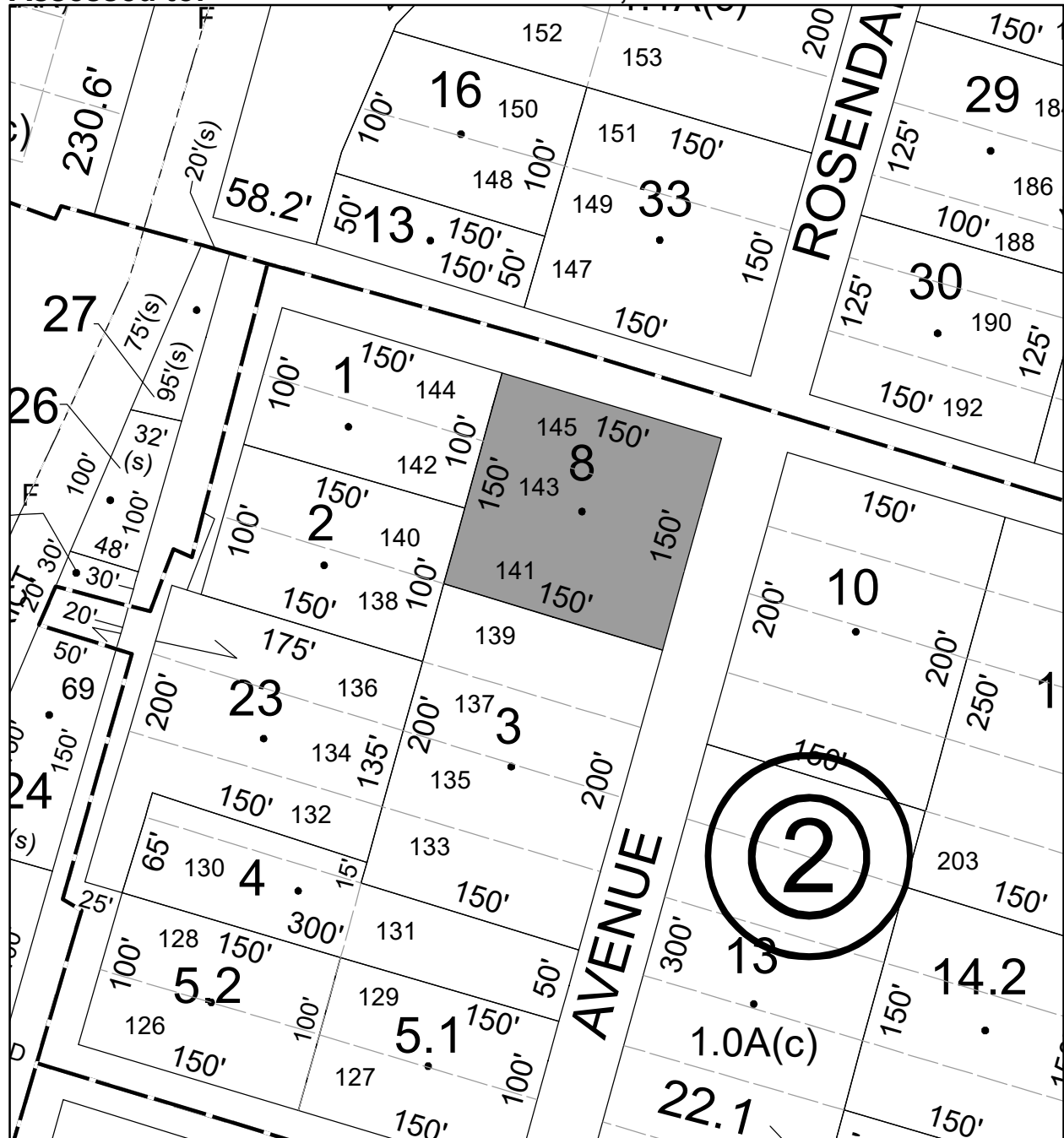
Front: 0

Depth: 0

No Image Available

Current Owner:

Assessed to: VALLEY STREAM PROPERTIES, LLC



Parcel # 86

TOWN OF: ROSENDALE

SBL: 70.42-1-35

Property Class: 311
Residential Vacant Land

Location: NORTH RD

Oldest Year of Tax: 2012 G

Amount: \$1,392.00

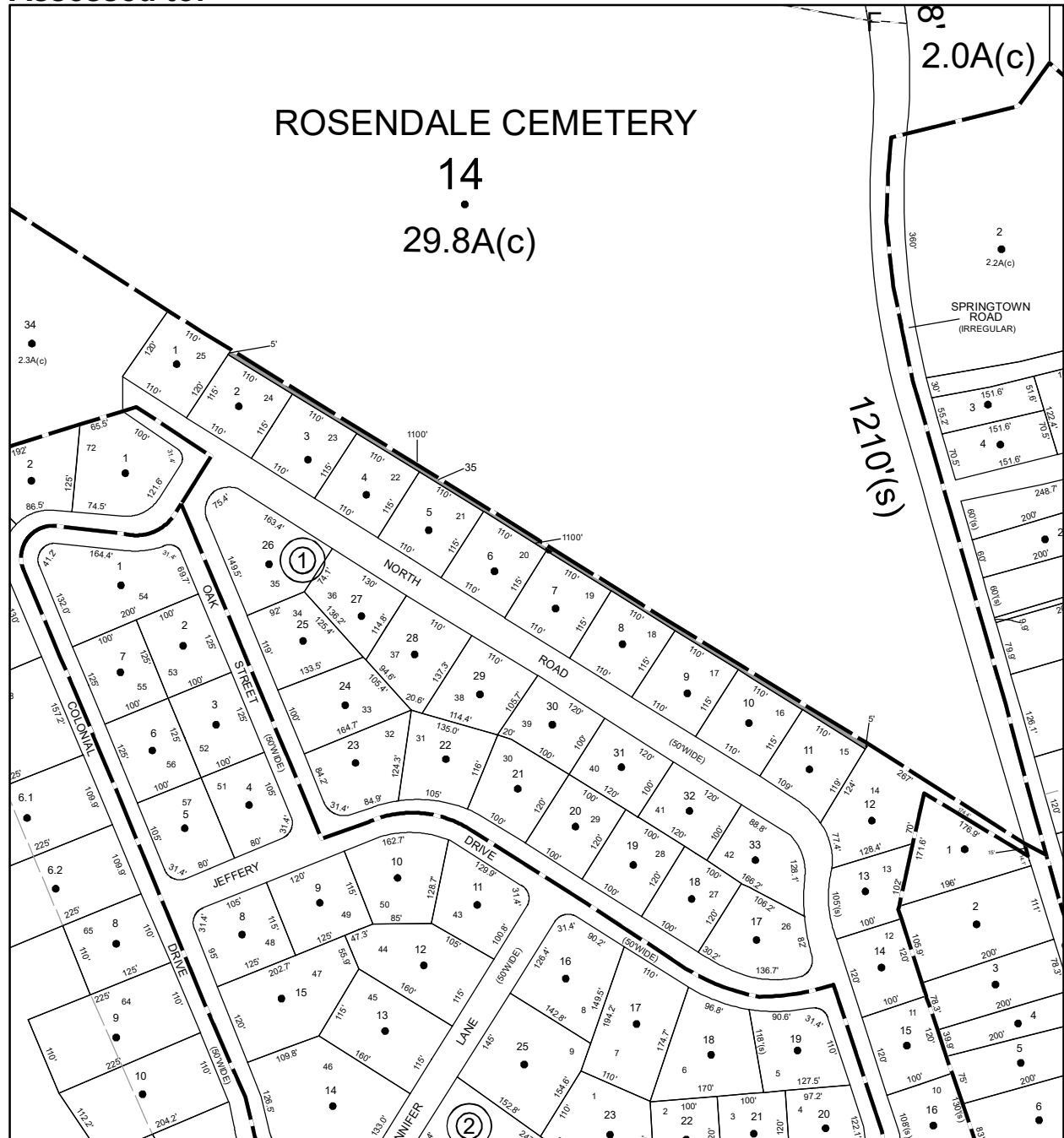
Acres: 0.13

Front: 0

Depth: 0

No Image Available

Current Owner: COUNTY OF ULSTER
Assessed to: THE ESTATE OF JOHN DELORA



Parcel # 87

TOWN OF: ROSENDALE

SBL: 70.47-1-59

Property Class: 311
Residential Vacant Land

Location: BACK OF SO RD LOT 45

Oldest Year of Tax: 2014 G

Amount: \$669.00

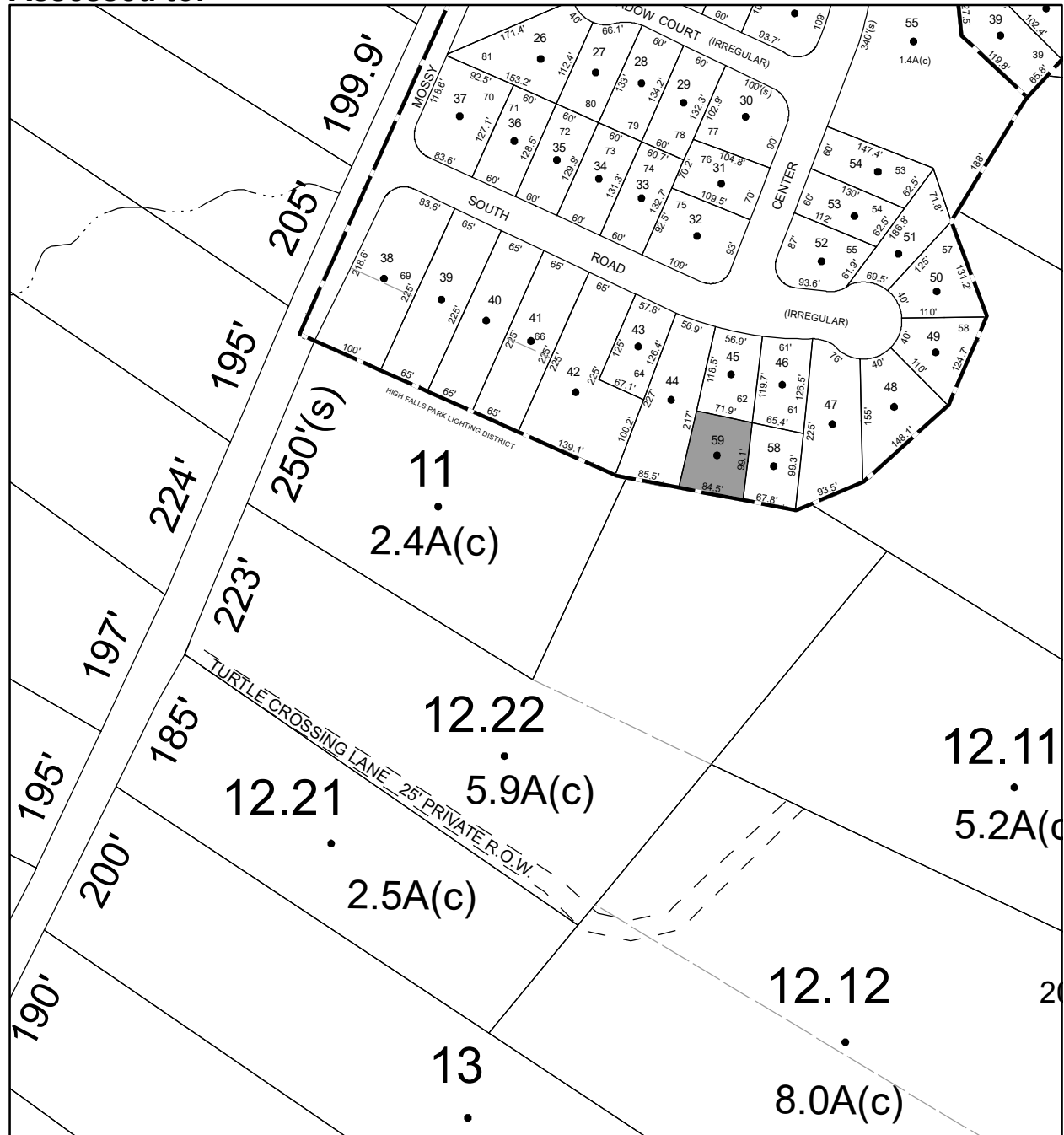
Acres: 0.17

Front: 0

Depth: 0

No Image Available

Current Owner: COUNTY OF ULSTER
Assessed to: KELECSENY JOHN



Parcel # 90

TOWN OF: SAUGERTIES

SBL: 8.2-6-37

Property Class: 320

Rural

Location: OFF FAWN RD

Oldest Year of Tax: 2016 G

Amount: \$5,641.00

Acres: 4.4

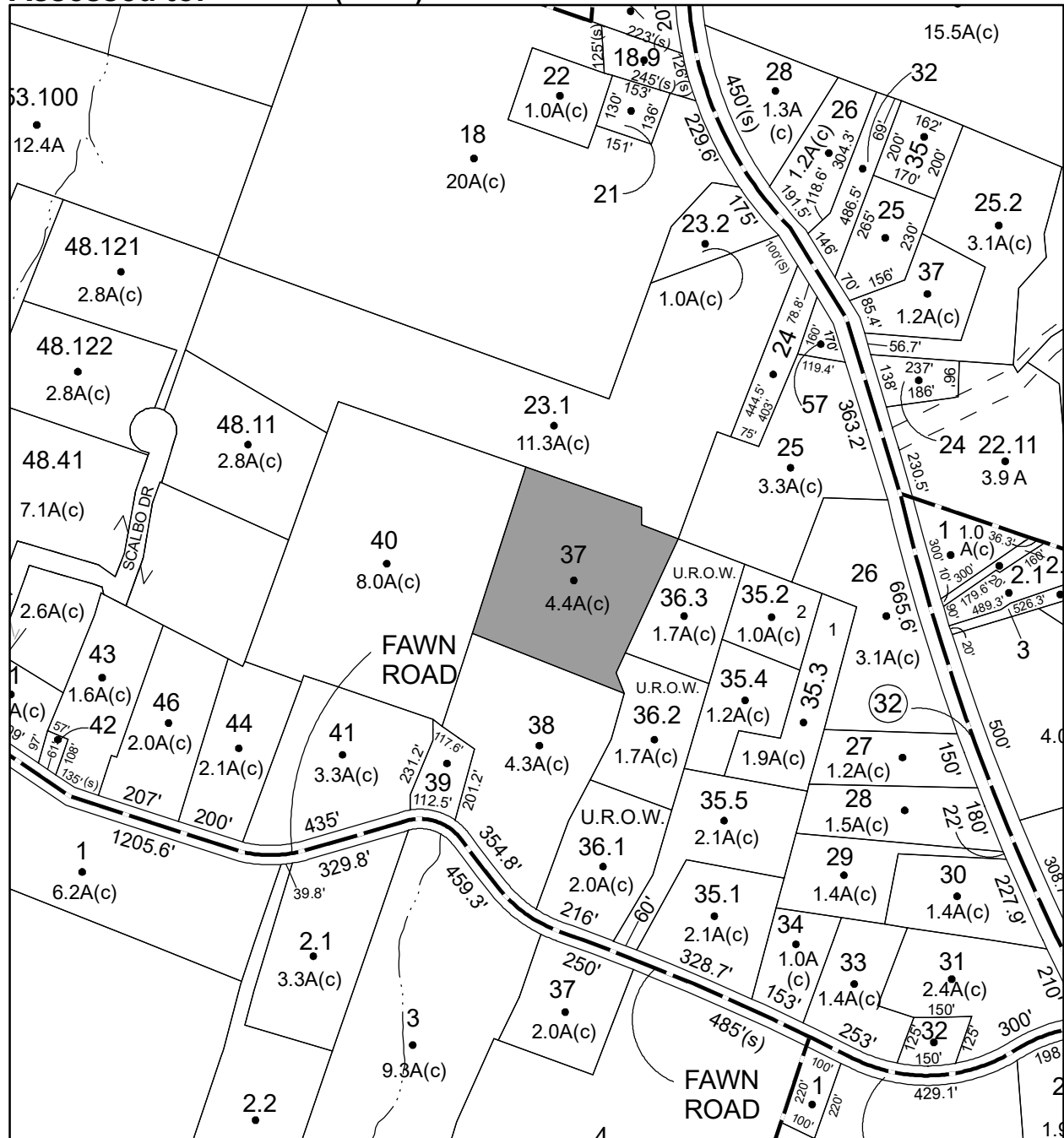
Front: 0

Depth: 0

No Image Available

Current Owner:

Assessed to: COTTON (LKO) WILLIAM



Parcel # 91

TOWN OF: SAUGERTIES

SBL: 8.4-5-23

Property Class: 314
Rural Vacant Lots of 10 Acres or Less

Location: OLD ROUTE 32

Oldest Year of Tax: 2016 G

Amount: \$7,440.00

Acres: 1.5

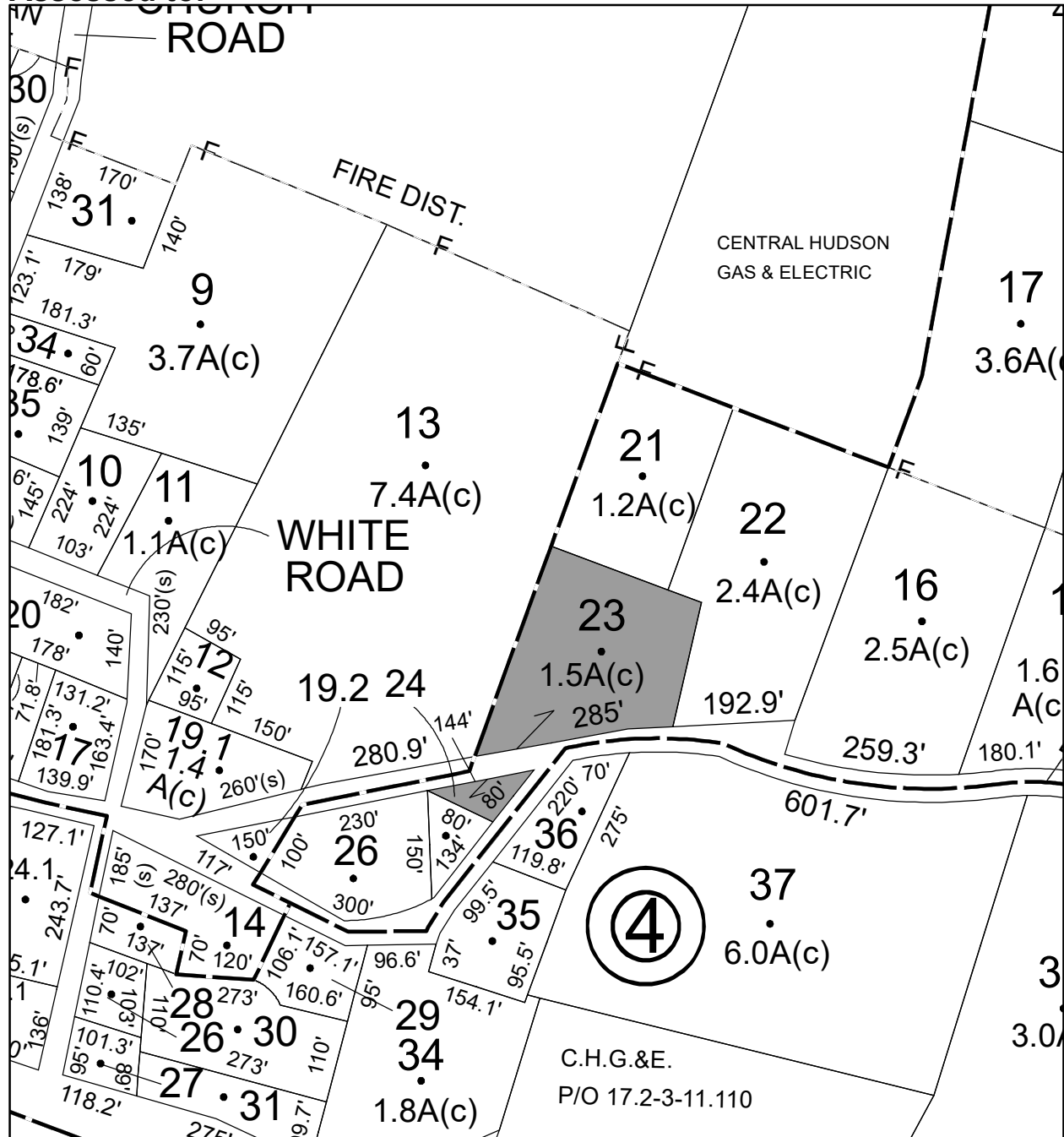
Front: 0

Depth: 0

No Image Available

Current Owner:

Assessed to: RUCKER HENRY D RUCKER MARY M



Parcel # 92

TOWN OF: SAUGERTIES

SBL: 9.3-1-15

Property Class: 322
Residential Vacant Land Over 10 Acres

Location: OFF OLD KINGS HWY

Oldest Year of Tax: 2016 G

Amount: \$2,057.00

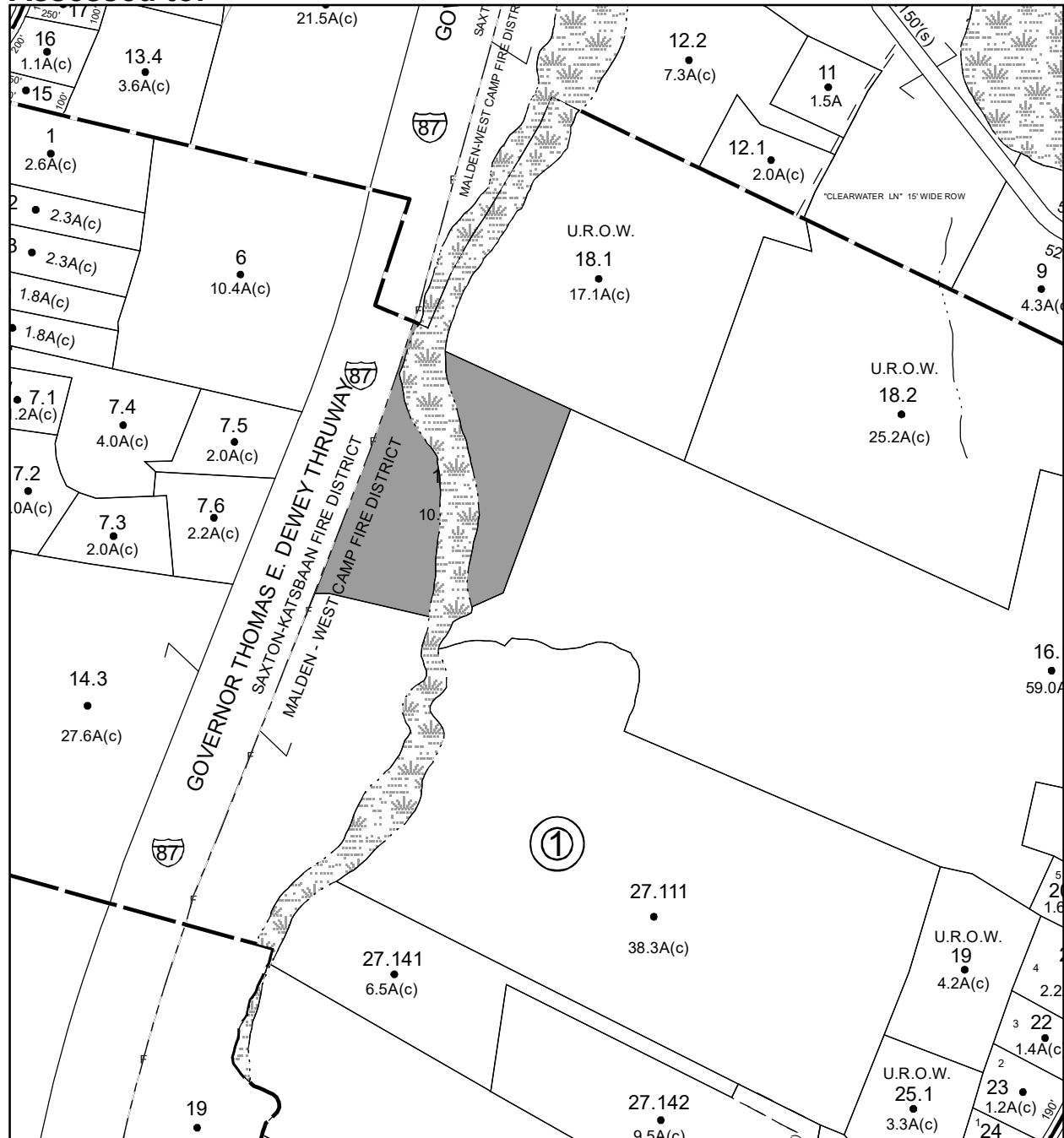
Acres: 10.38

Front: 0

Depth: 0

No Image Available

Current Owner: ATLANTIC NORTH PROPERTIES INC
Assessed to: COUNTY OF ULSTER



Parcel # 94

TOWN OF: SAUGERTIES

SBL: 17.2-4-28

Property Class: 314
Rural Vacant Lots of 10 Acres or Less

Location: HOMMELVILLE RD

Oldest Year of Tax: 2016 G

Amount: \$1,232.00

Acres: 0.38

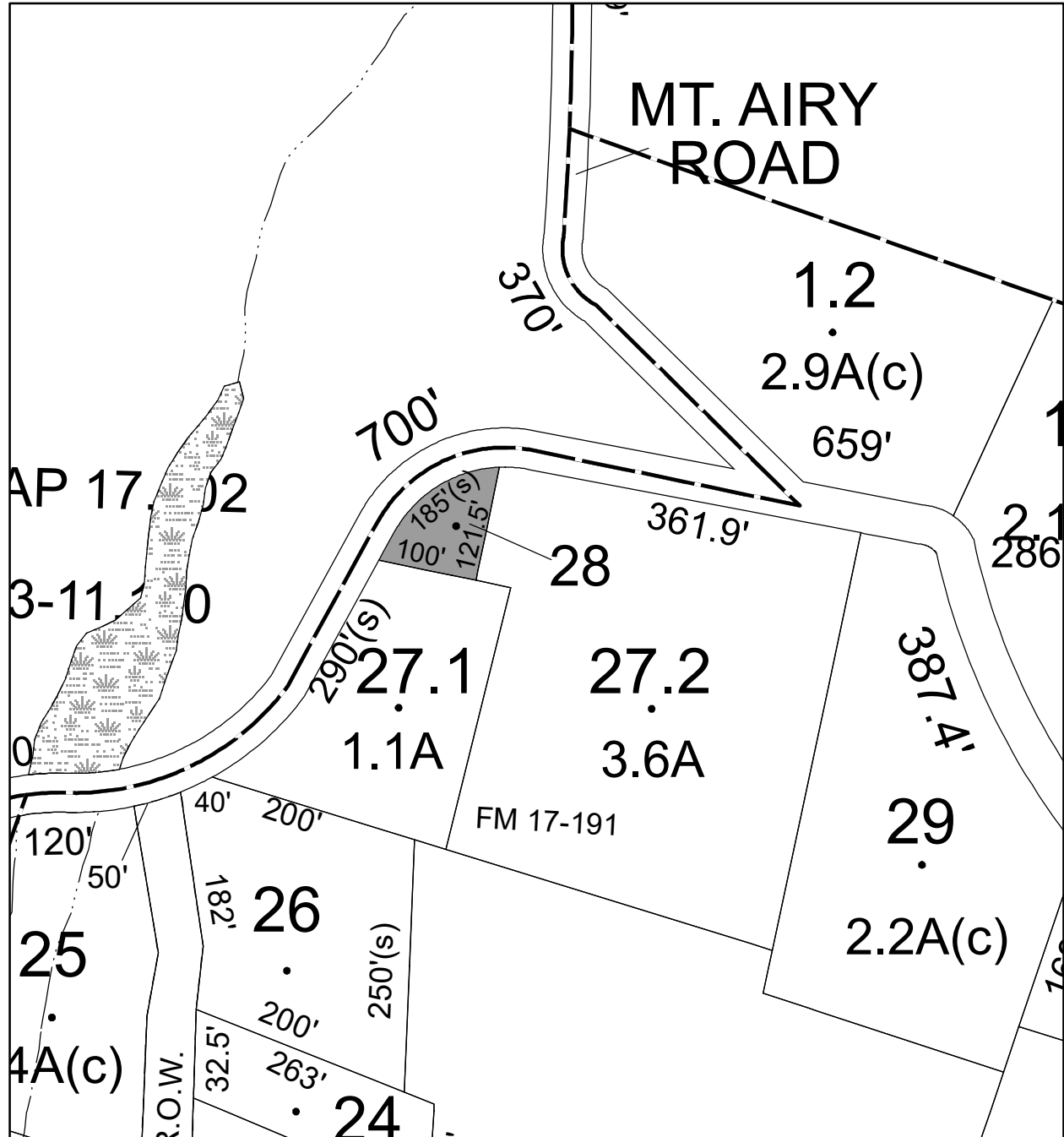
Front: 0

Depth: 0

No Image Available

Current Owner:

Assessed to: CODY CALVIN CODY LINDA



Parcel # 95

TOWN OF: SAUGERTIES

SBL: 17.3-3-5.300

Property Class: 210
One Family Year

Location: 262 OLD RT 212

Oldest Year of Tax: 2016 G

Amount: \$11,402.00

Acres: 1.1

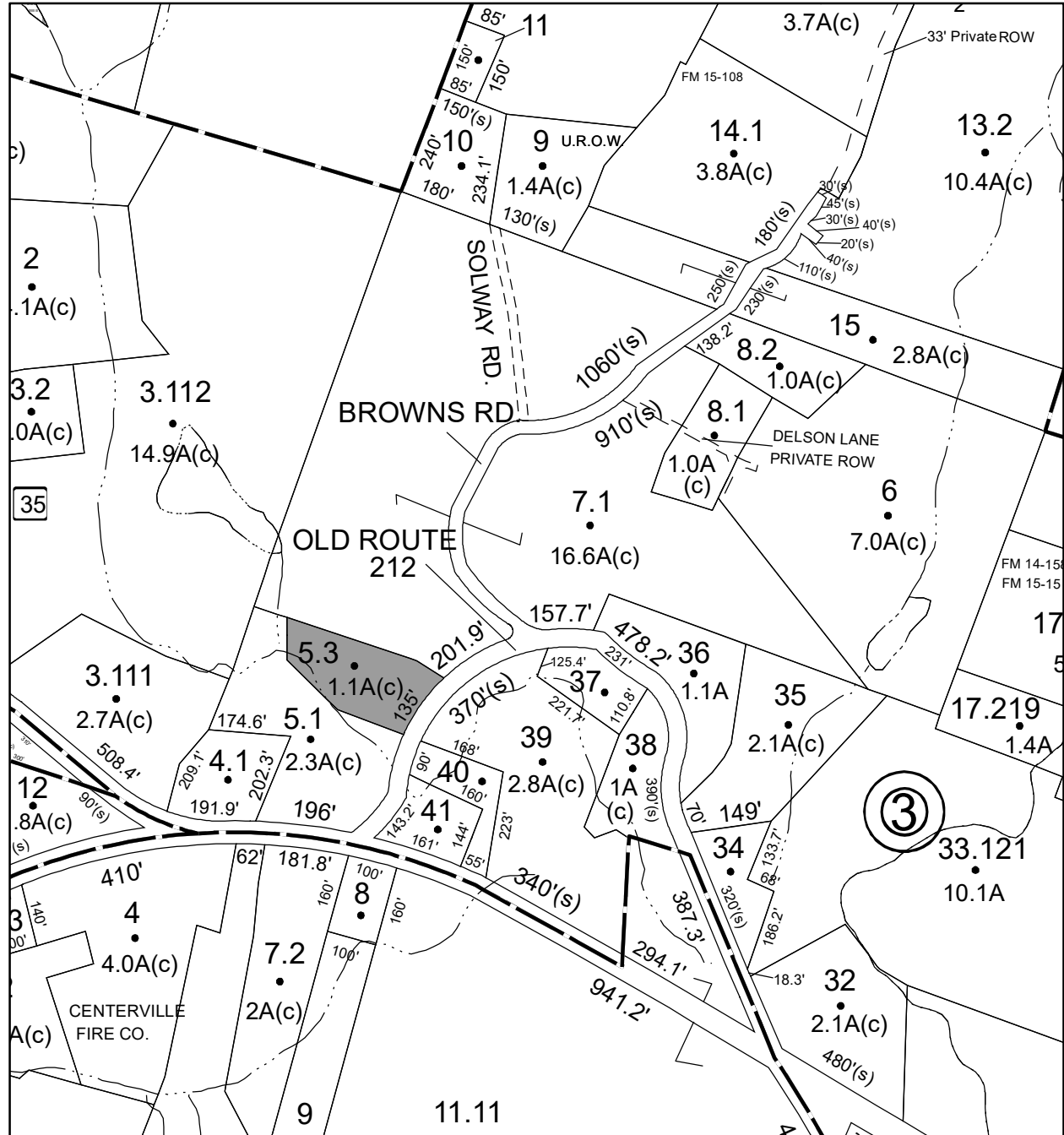
Front: 0

Depth: 0



Current Owner:

Assessed to: GREMER HANS GREMER ANN



Parcel # 96

TOWN OF: SAUGERTIES

SBL: 17.5-3-11

Property Class: 210
One Family Year

Location: 19 HIDEAWAY LN

Oldest Year of Tax: 2016 G

Amount: \$12,740.00

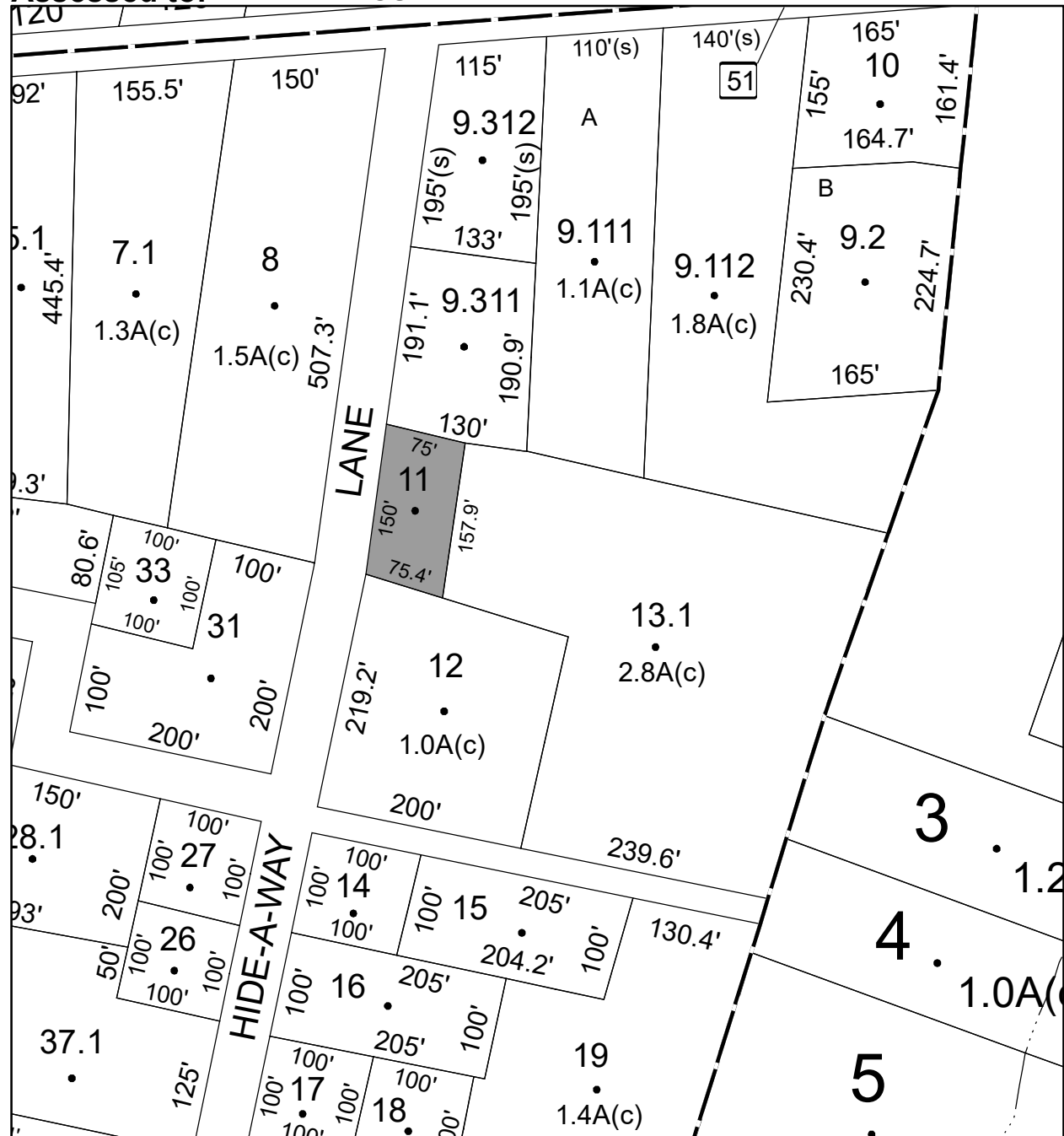
Acres: 0.27

Front: 140

Depth: 75

Current Owner:

Assessed to: BARNETT ROSE



Parcel # 98

TOWN OF: SAUGERTIES

SBL: 18.10-3-11

Property Class: 311

Residential Vacant Land

Location: MAIN ST MALDEN

Oldest Year of Tax: 2015 G

Amount: \$1,413.00

Acres: 0.05

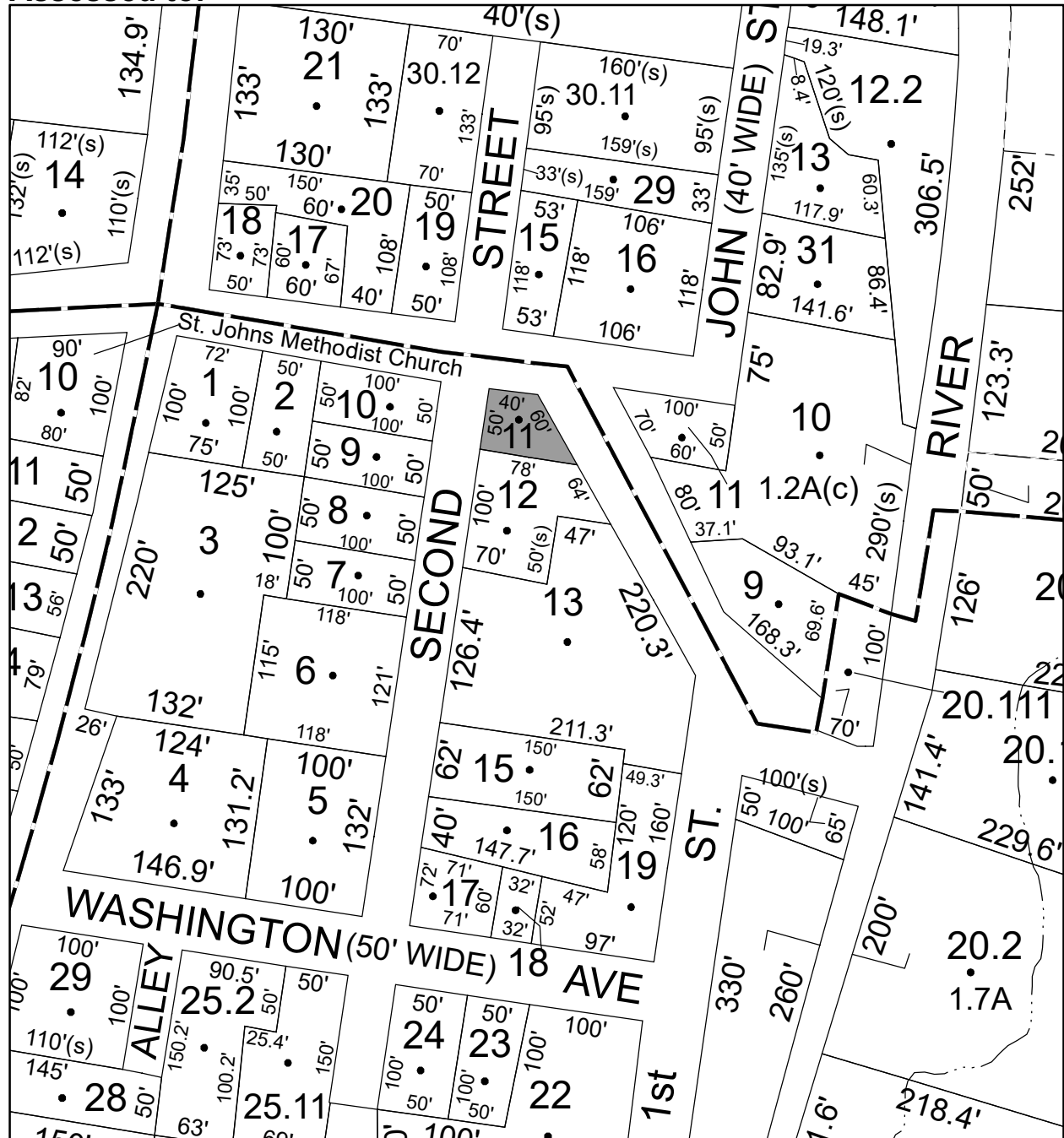
Front: 50

Depth: 50

No Image Available

Current Owner:

Assessed to: PLITT SHIRLEY A



Parcel # 99

TOWN OF: SAUGERTIES

SBL: 18.10-3-12

Property Class: 210
One Family Year

Location: 104 FIRST ST

Oldest Year of Tax: 2015 G

Amount: \$29,529.00

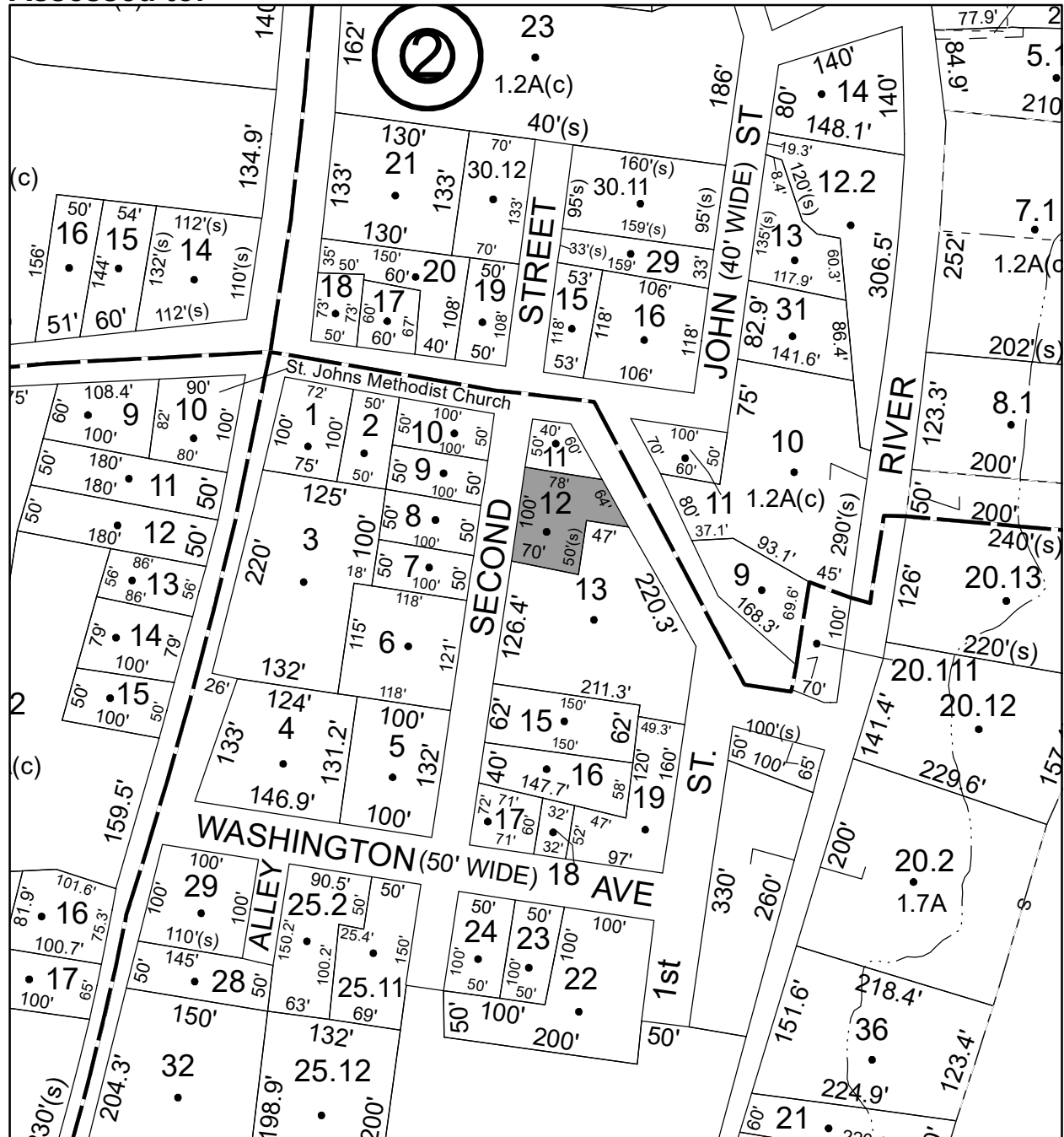
Acres: 0.21

Front: 84

Depth: 70

Current Owner:

Assessed to: PLITT SHIRLEY A



Parcel # 100

TOWN OF: SAUGERTIES

SBL: 18.10-3-15

Property Class: 310
Residential

Location: 508 YORK ST MALDEN

Oldest Year of Tax: 2016 G

Amount: \$78,289.00

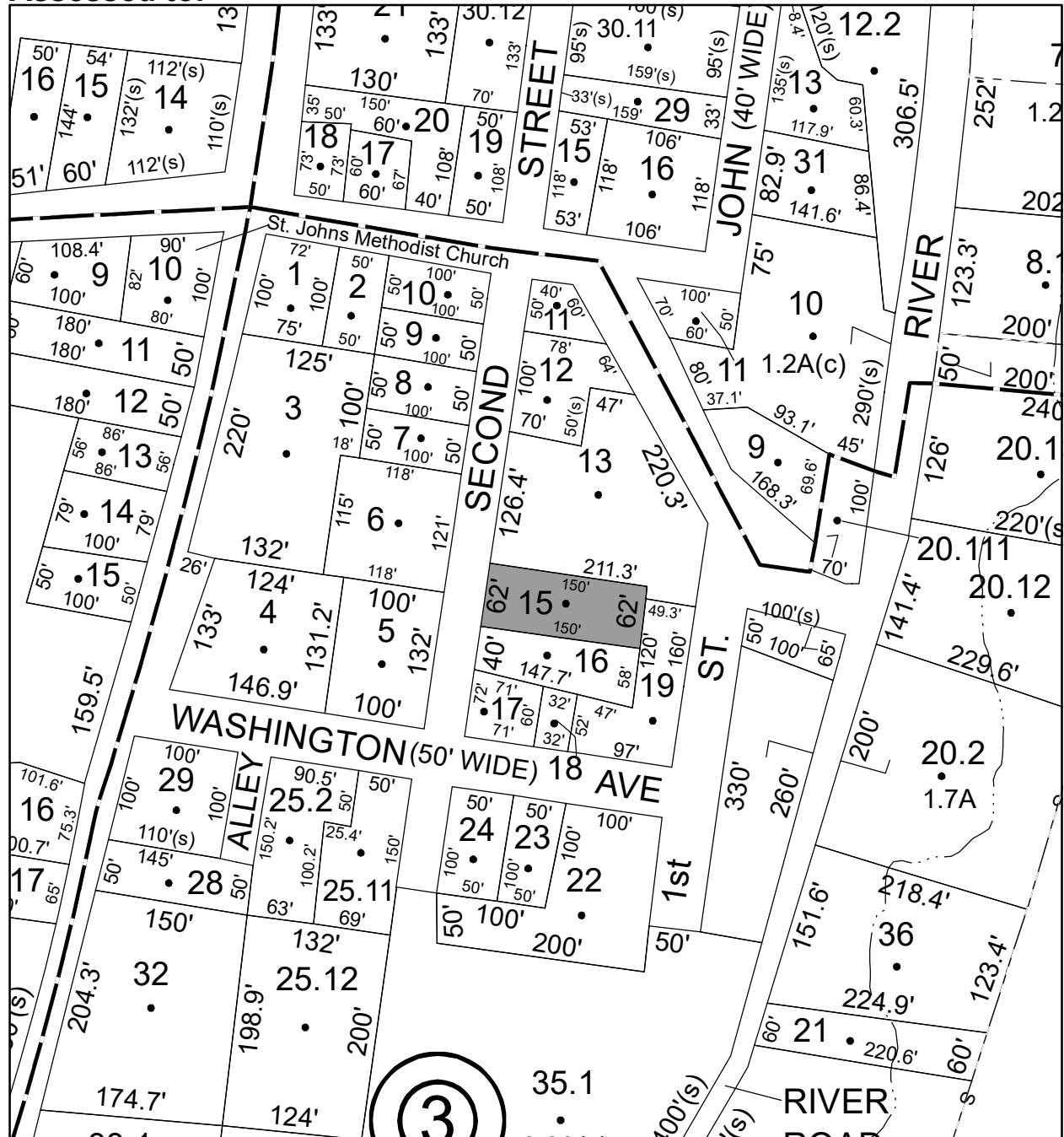
Acres: 0.36

Front: 0

Depth: 0

No Image Available

Current Owner: MALONE BEATRICE B BETTY LOU HUBBELL TERRY L FOLWELL
Assessed to: MALONE BEATRICE B MALONE OTHERS



Parcel # 101

TOWN OF: SAUGERTIES

SBL: 28.1-7-3

Property Class: 210
One Family Year

Location: 17 MRS FRANKS RD

Oldest Year of Tax: 2014 G

Amount: \$43,299.00

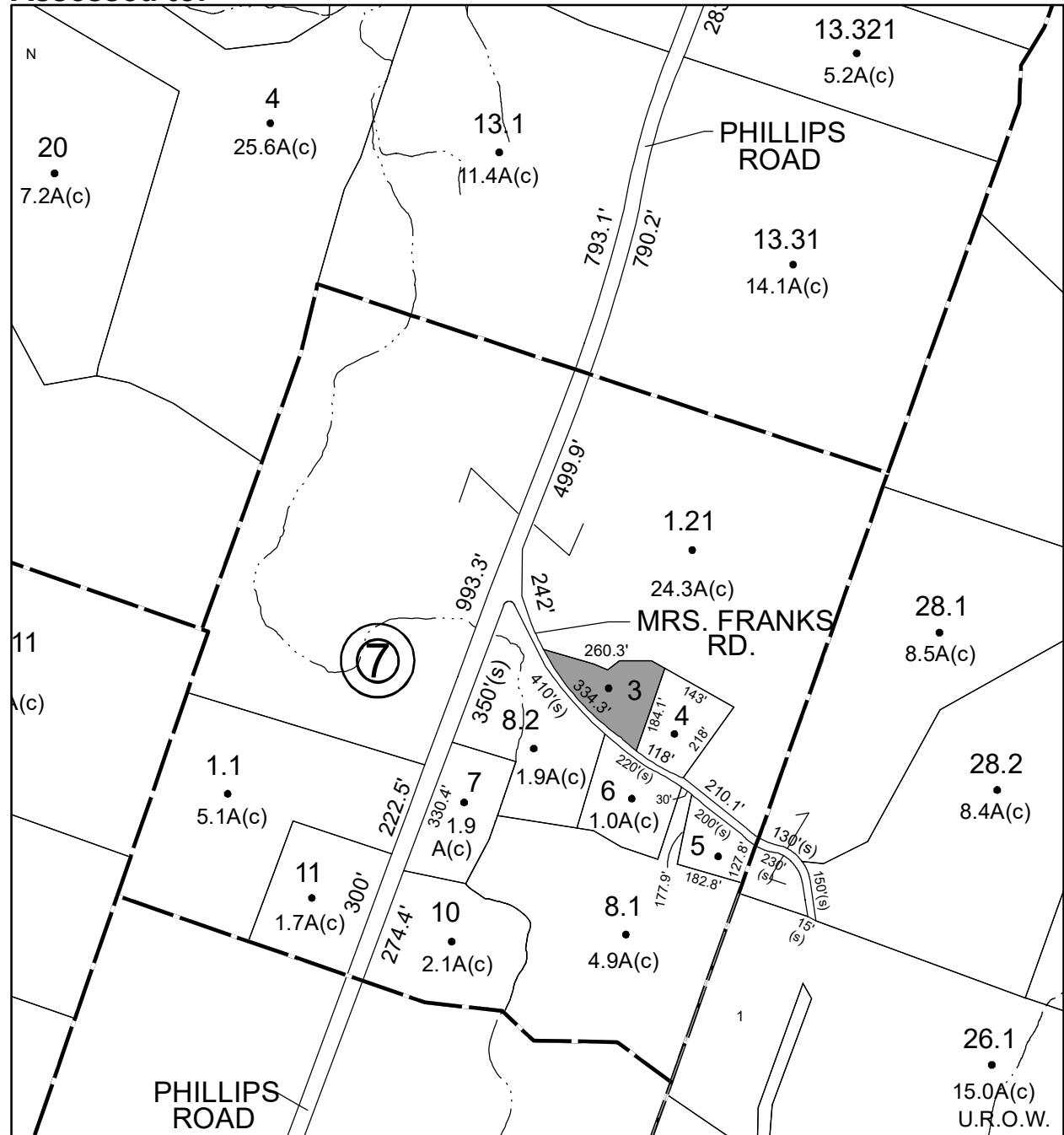
Acres: 1.05

Front: 0

Depth: 0



Current Owner: COUNTY OF ULSTER
Assessed to: KWIATKOWSKI THOMAS FETTY CYNTHIA



Parcel # 104

TOWN OF: SHANDAKEN

SBL: 4.8-1-3

Property Class: 270
Mobile Home

Location: 594 ROUTE 42

Oldest Year of Tax: 2015 G

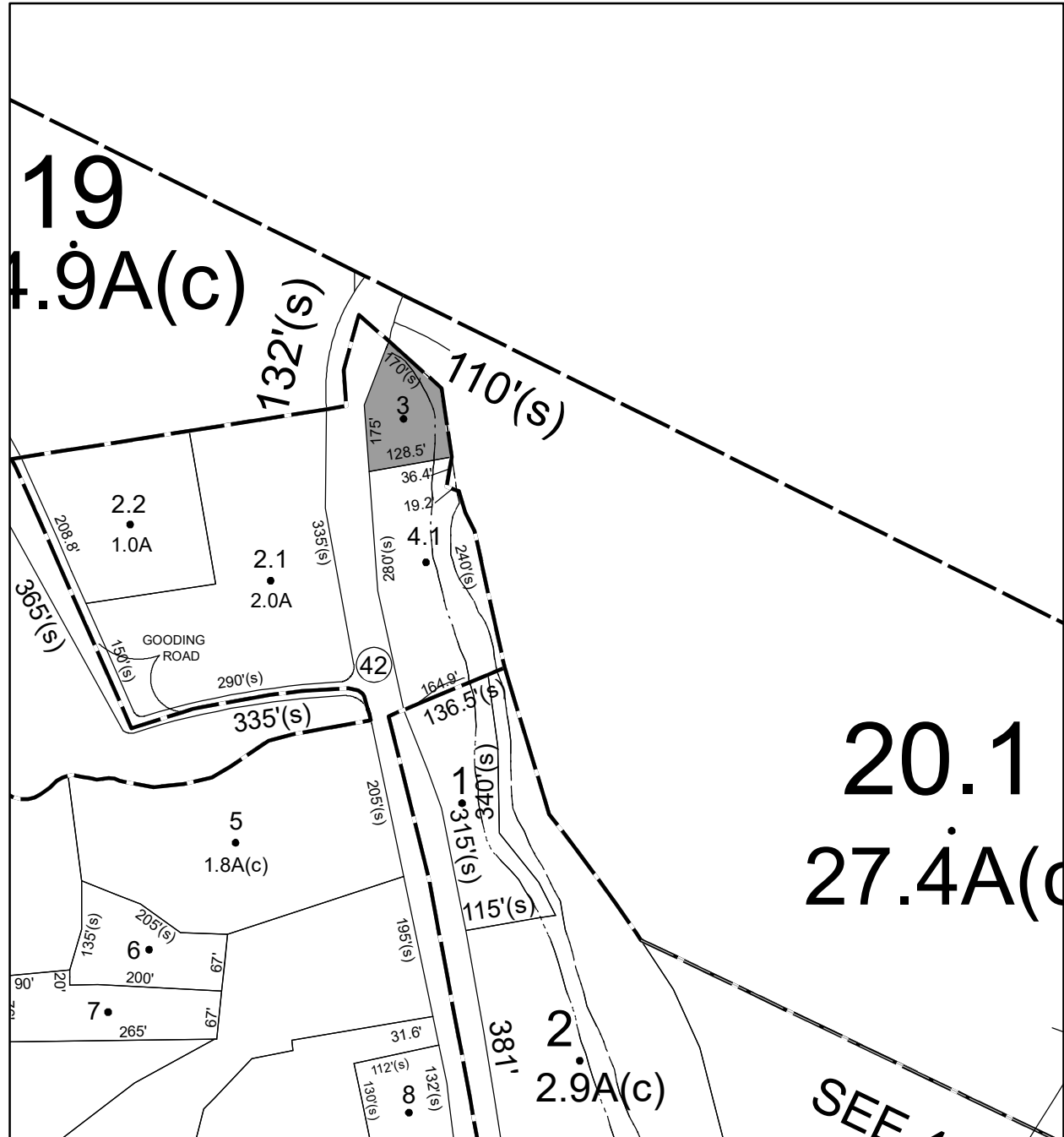
Amount: \$9,733.00

Acres: 0.29

Front: 0

Depth: 0

Current Owner:
Assessed to: APJOHN DONALD



Parcel # 105

TOWN OF: SHANDAKEN

SBL: 4.20-1-12.100

Property Class: 311
Residential Vacant Land

Location: ROUTE 28

Oldest Year of Tax: 2014 G

Amount: \$9,059.00

Acres: 15.6

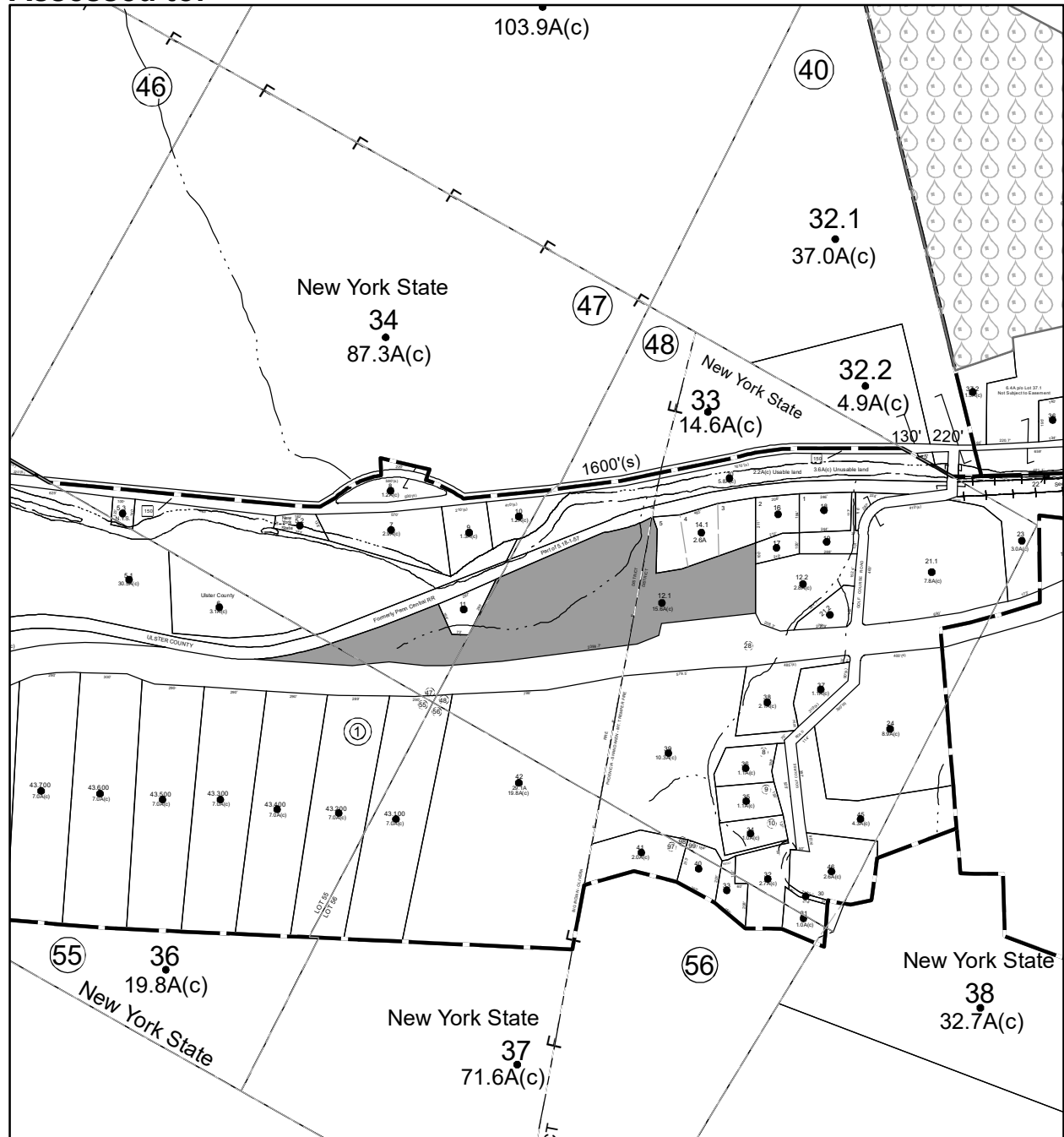
Front: 0

Depth: 0

No Image Available

Current Owner:

Assessed to: DOMINGUEZ APOLINAR AGUILAR MARCIAL



Parcel # 106

TOWN OF: SHANDAKEN

SBL: 4.20-1-43.300

Property Class: 312
Residential Land Including a Small Improvement

Location: 7655 ROUTE 28

Oldest Year of Tax: 2016 G

Amount: \$4,689.00

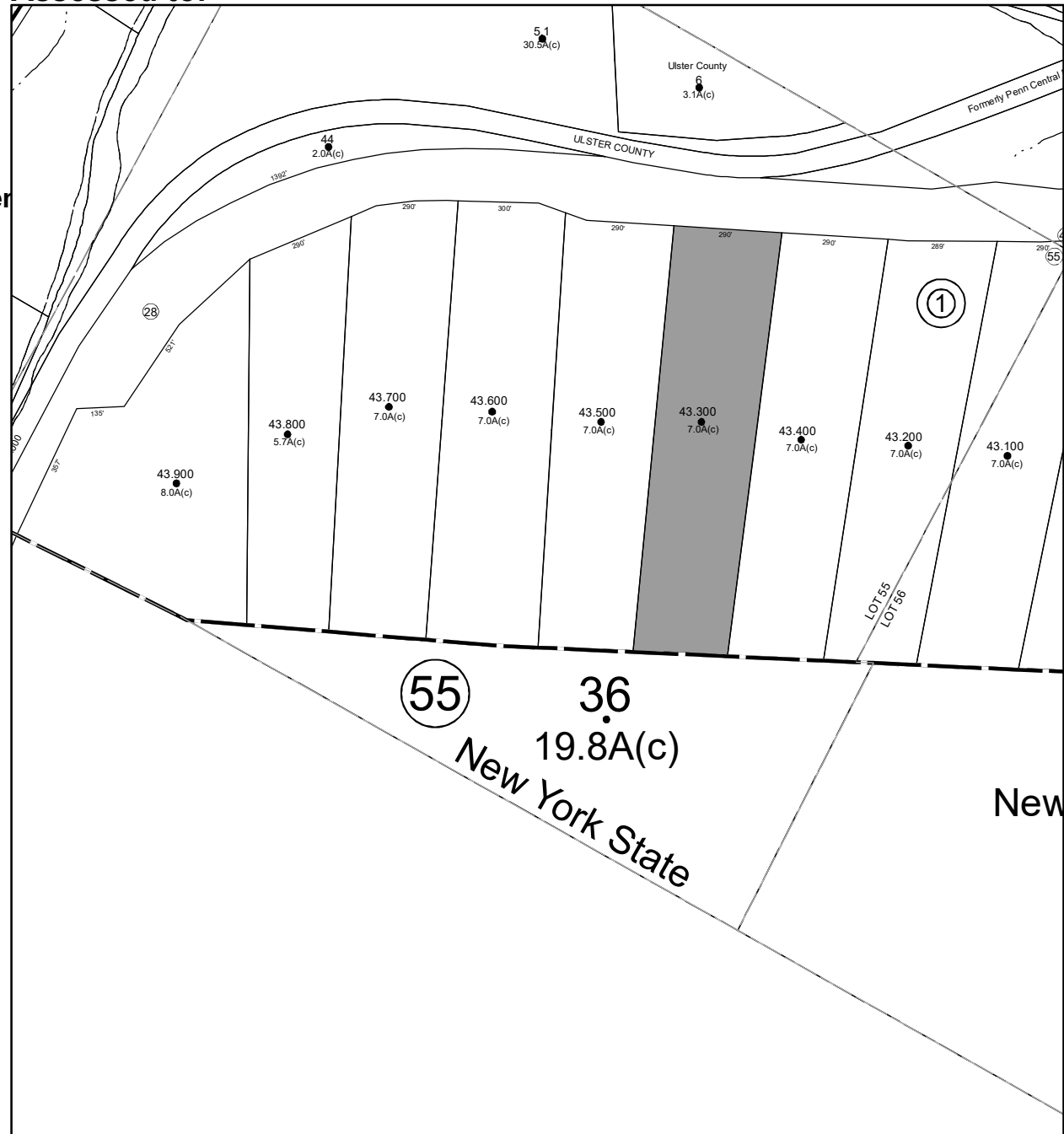
Acres: 7

Front: 0

Depth: 0

Current Owner:

Assessed to: RIVERA GEORGE M RIVERA RAMON L



Parcel # 107

TOWN OF: SHANDAKEN

SBL: 4.45-1-17

Property Class: 311
Residential Vacant Land

Location: DEPOT ST

Oldest Year of Tax: 2014 G

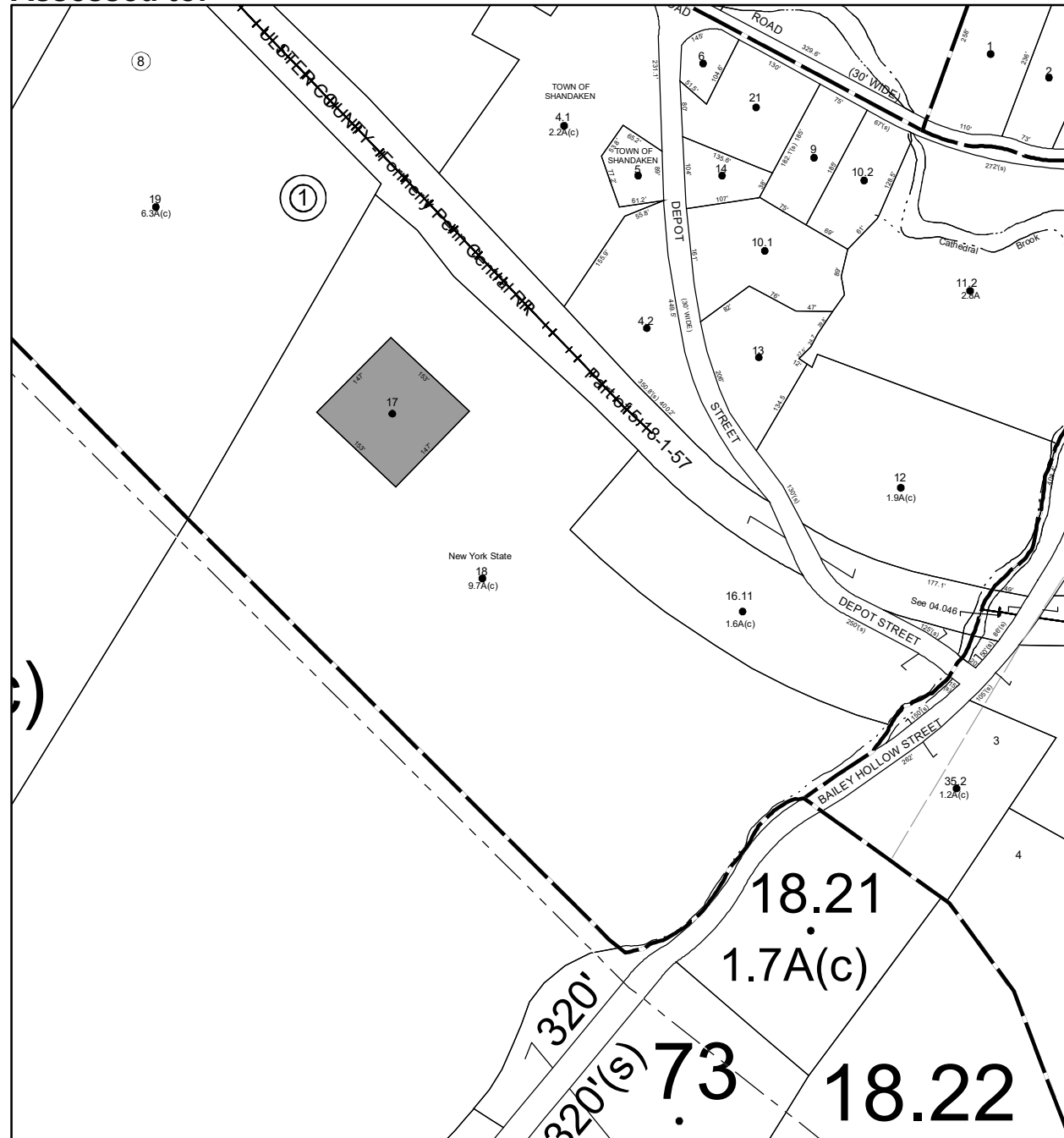
Amount: \$2,883.00

Acres: 0.5

Front: 0

Depth: 0

Current Owner: COUNTY OF ULSTER
Assessed to: SILK ROAD ORGANIZATION NY INC



No Image Available

Parcel # 108

Current Owner:

Assessed to: BRUNO PHILIP BRUNO ADELINE

TOWN OF: SHANDAKEN

SBL: 4.72-1-12

Property Class: 311
Residential Vacant Land

Location: ROUTE 28

Oldest Year of Tax: 2016 G

Amount: \$1,222.00

Acres: 1.07

Front: 0

Depth: 0

No Image Available



Parcel # 112

Current Owner: UNKNOWN OWNER/OCCUPANT

Assessed to: UNKNOWN OWNER

TOWN OF: SHANDAKEN

SBL: 13.7-1-35.200

Property Class: 311
Residential Vacant Land

Location: ROUTE 28

Oldest Year of Tax: 2016 G

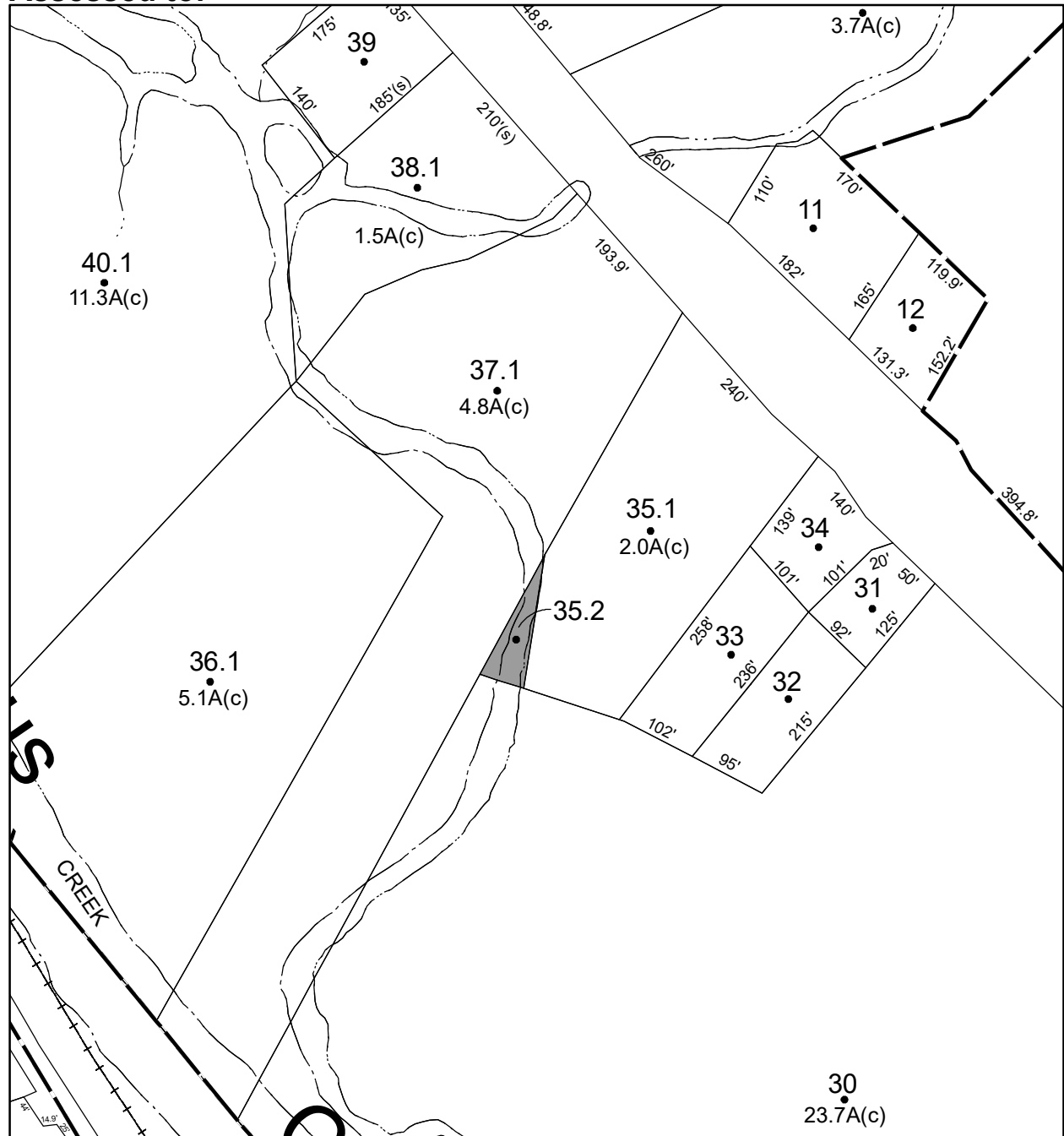
Amount: \$453.00

Acres: 0.1

Front: 0

Depth: 0

No Image Available



Parcel # 114

TOWN OF: SHANDAKEN

SBL: 14.6-2-21

Property Class: 311
Residential Vacant Land

Location: STONY CLOVE LN

Oldest Year of Tax: 2015 G

Amount: \$3,218.00

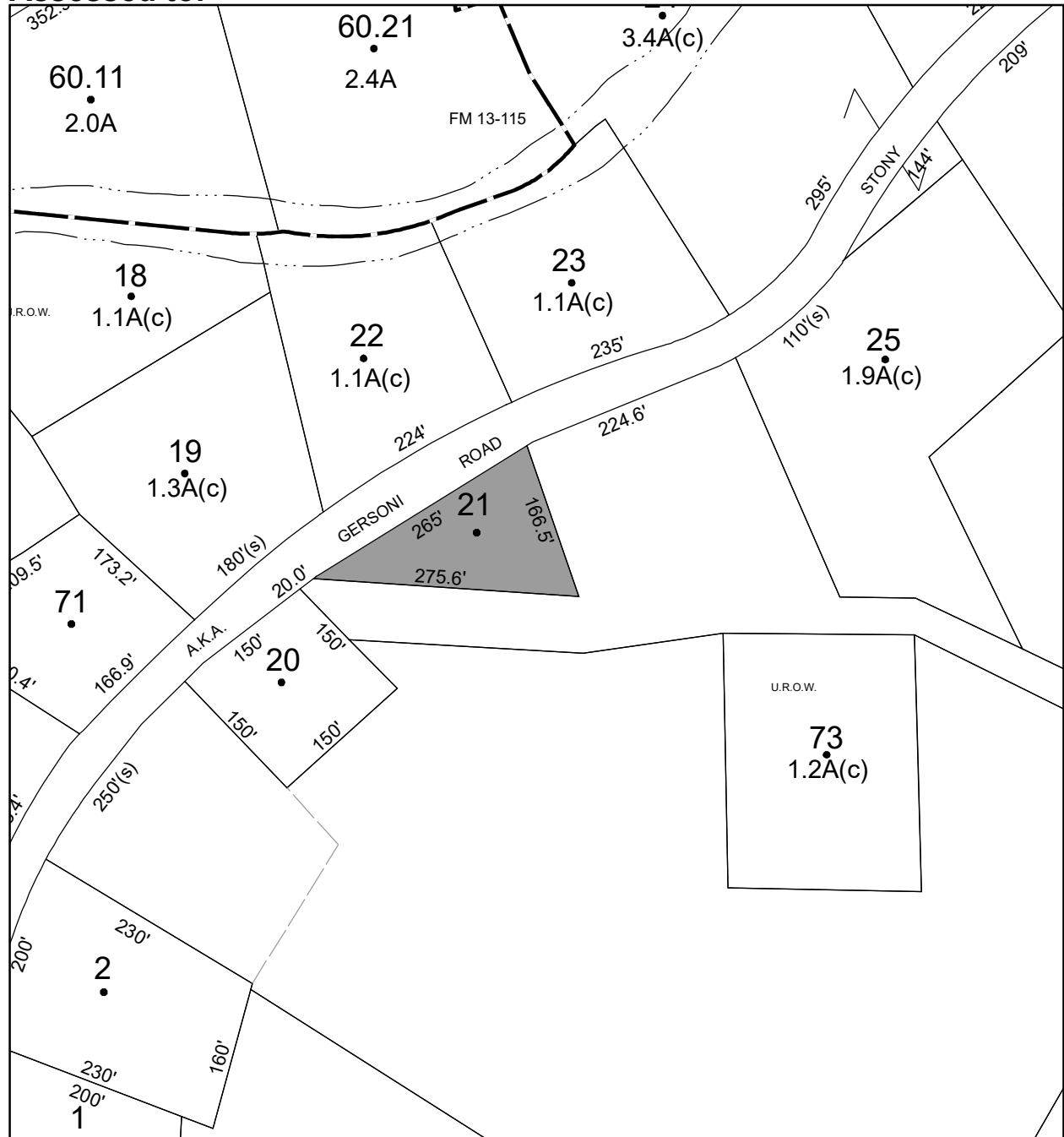
Acres: 0.47

Front: 0

Depth: 0

No Image Available

Current Owner: COUNTY OF ULSTER
Assessed to: PRUSSIN ELIZABETH L



Parcel # 115

TOWN OF: SHANDAKEN

SBL: 14.6-2-37

Property Class: 210
One Family Year

Location: 275 SILVER HOLLOW RD

Oldest Year of Tax: 2016 G

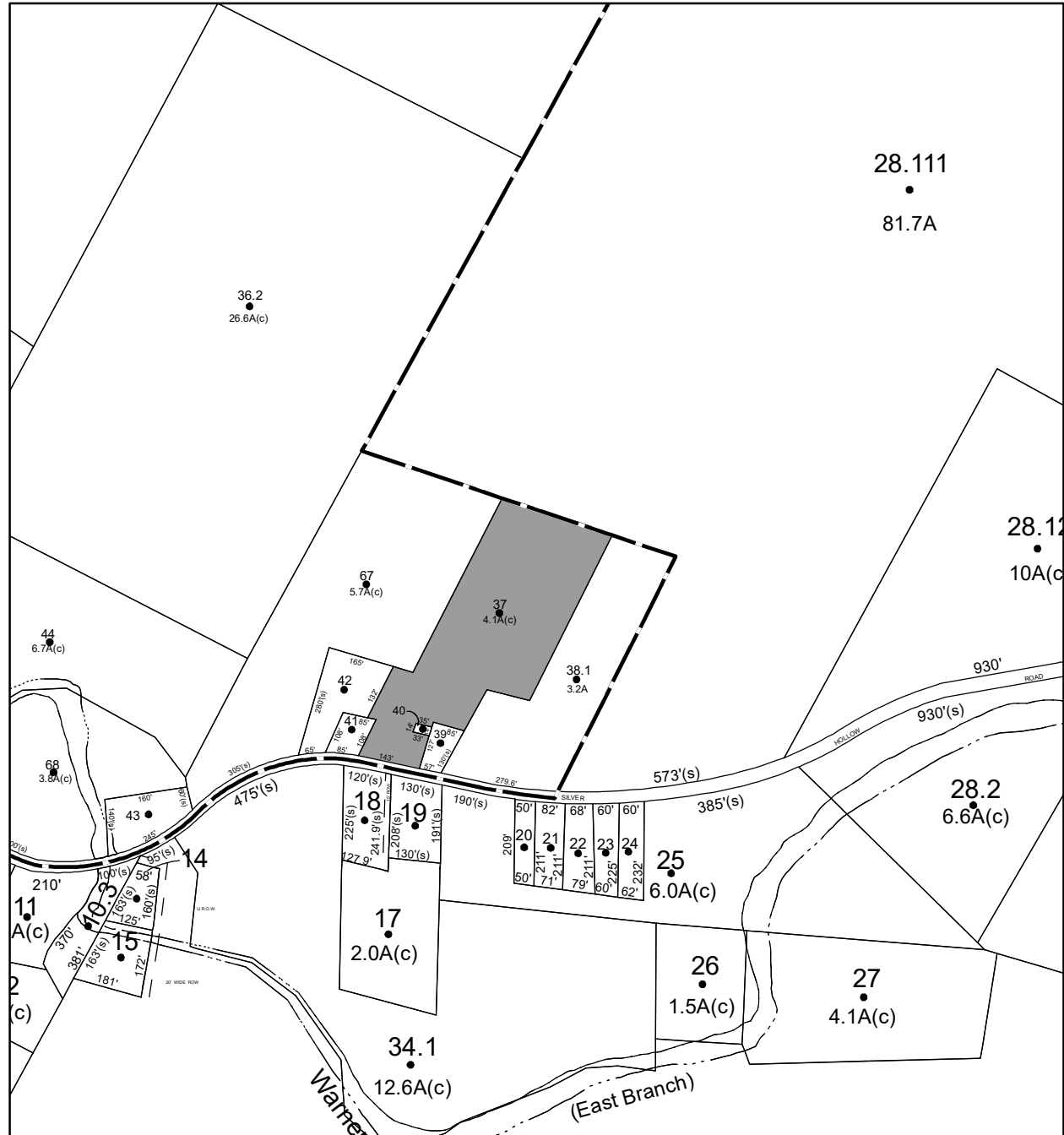
Amount: \$21,537.00

Acres: 4.37

Front: 0

Depth: 0

Current Owner:
Assessed to: URBAN HENRY



Parcel # 118

TOWN OF: SHAWANGUNK

SBL: 92.3-3-13

Property Class: 270
Mobile Home

Location: 924 UPPER MOUNTAIN RD

Oldest Year of Tax: 2016 G

Amount: \$13,357.00

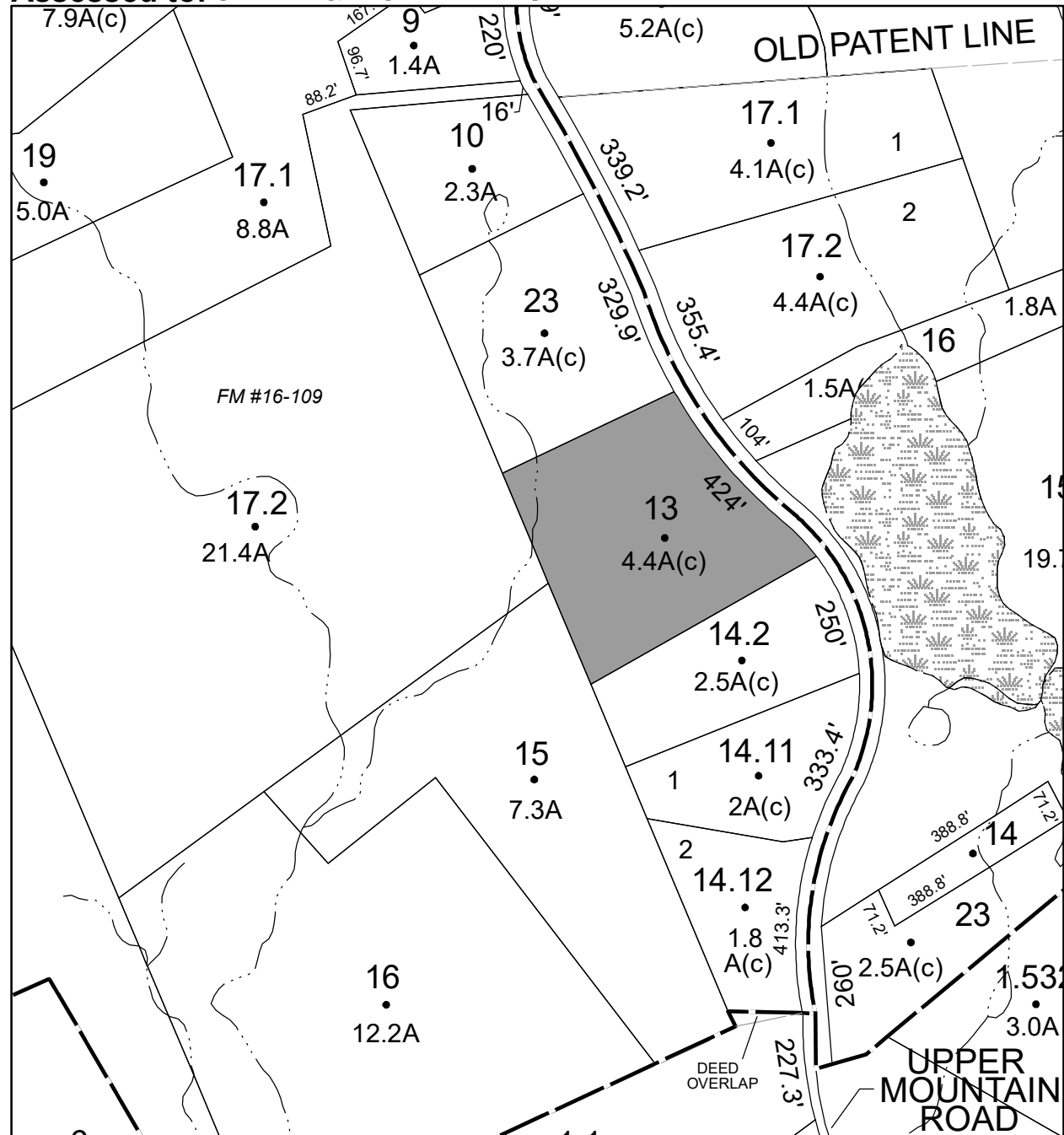
Acres: 4.3

Front: 0

Depth: 0

Current Owner:

Assessed to: SPITZ E & H GAIL BATTISTA



Parcel # 119

Current Owner: COUNTY OF ULSTER

Assessed to: HIBBERT ANTONIO R SR. HIBBERT VANRENE

TOWN OF: SHAWANGUNK

SBL: 99.1-9-3

Property Class: 314
Rural Vacant Lots of 10 Acres or Less

Location: JANSEN RD

Oldest Year of Tax: 2014 G

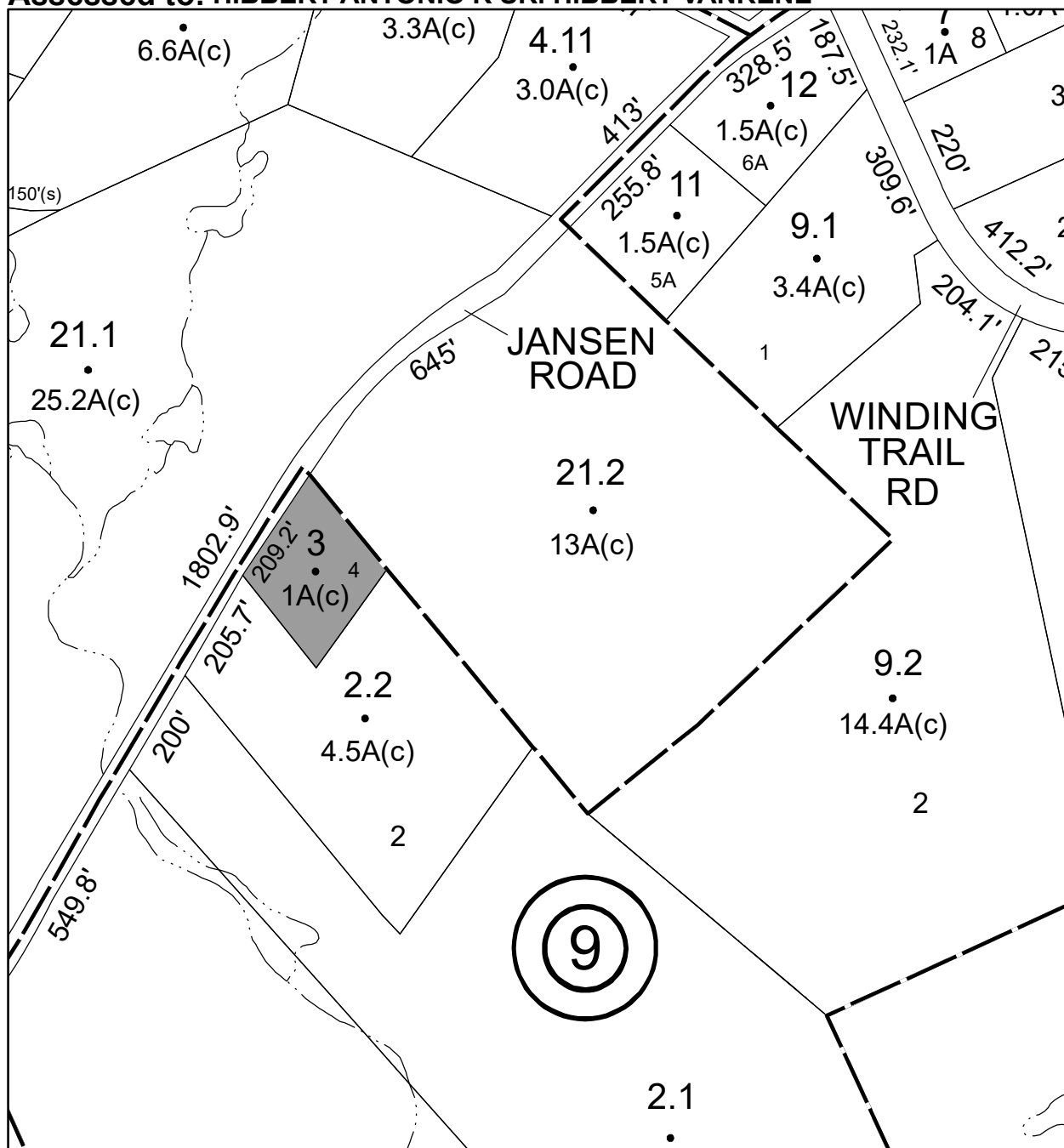
Amount: \$8,583.00

Acres: 1.04

Front: 209

Depth: 0

No Image Available



Parcel # 120

Current Owner:

Assessed to: ABERNETHY ROBERT ABERNETHY DOMENICA

TOWN OF: SHAWANGUNK

SBL: 104.2-1-14.200

Property Class: 311
Residential Vacant Land

Location: YARWOOD ROAD OFF OF

Oldest Year of Tax: 2016 G

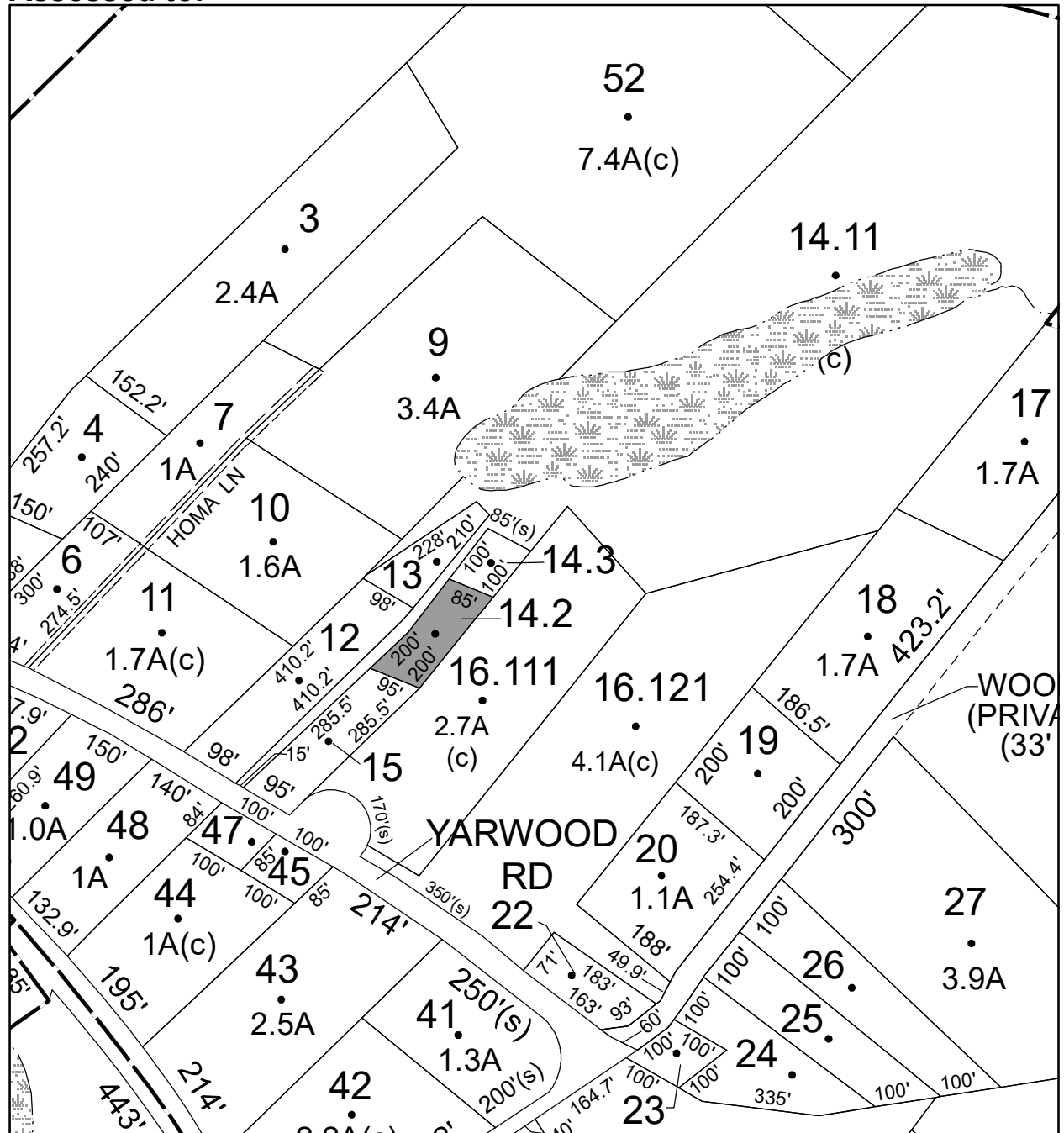
Amount: \$1,359.00

Acres: 0.4

Front: 85

Depth: 200

No Image Available



Parcel # 121

TOWN OF: SHAWANGUNK

SBL: 104.2-5-2

Property Class: 314
Rural Vacant Lots of 10 Acres or Less

Location: FOREST GLEN RD

Oldest Year of Tax: 2016 G

Amount: \$1,812.00

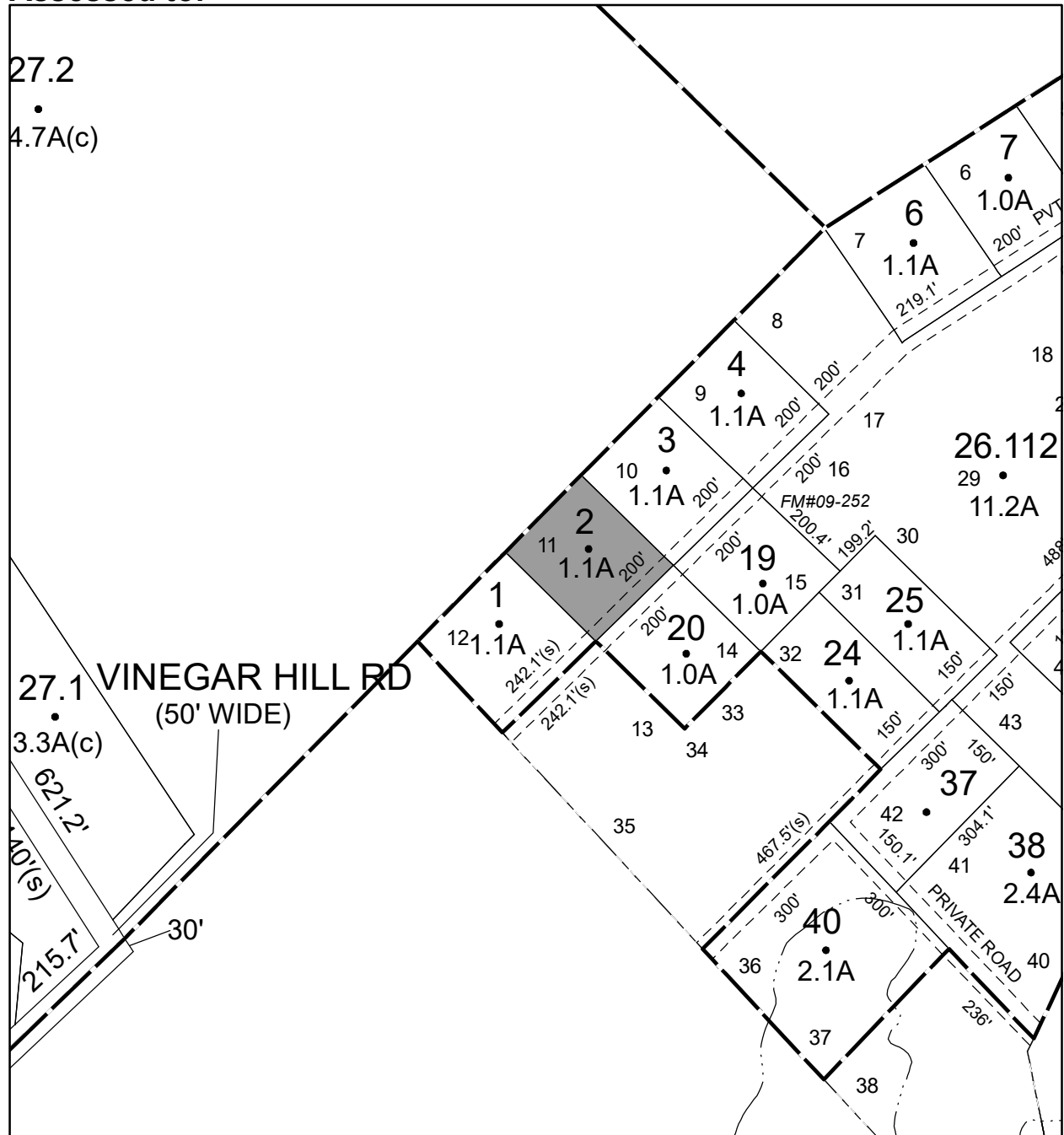
Acres: 1.1

Front: 0

Depth: 0

Current Owner:

Assessed to: MARCHESANO MINNIE DONNA MICHALEC



No Image Available

Parcel # 122

TOWN OF: SHAWANGUNK

SBL: 104.2-5-33

Property Class: 314
Rural Vacant Lots of 10 Acres or Less

Location: FOREST GLEN RD

Oldest Year of Tax: 2016 G

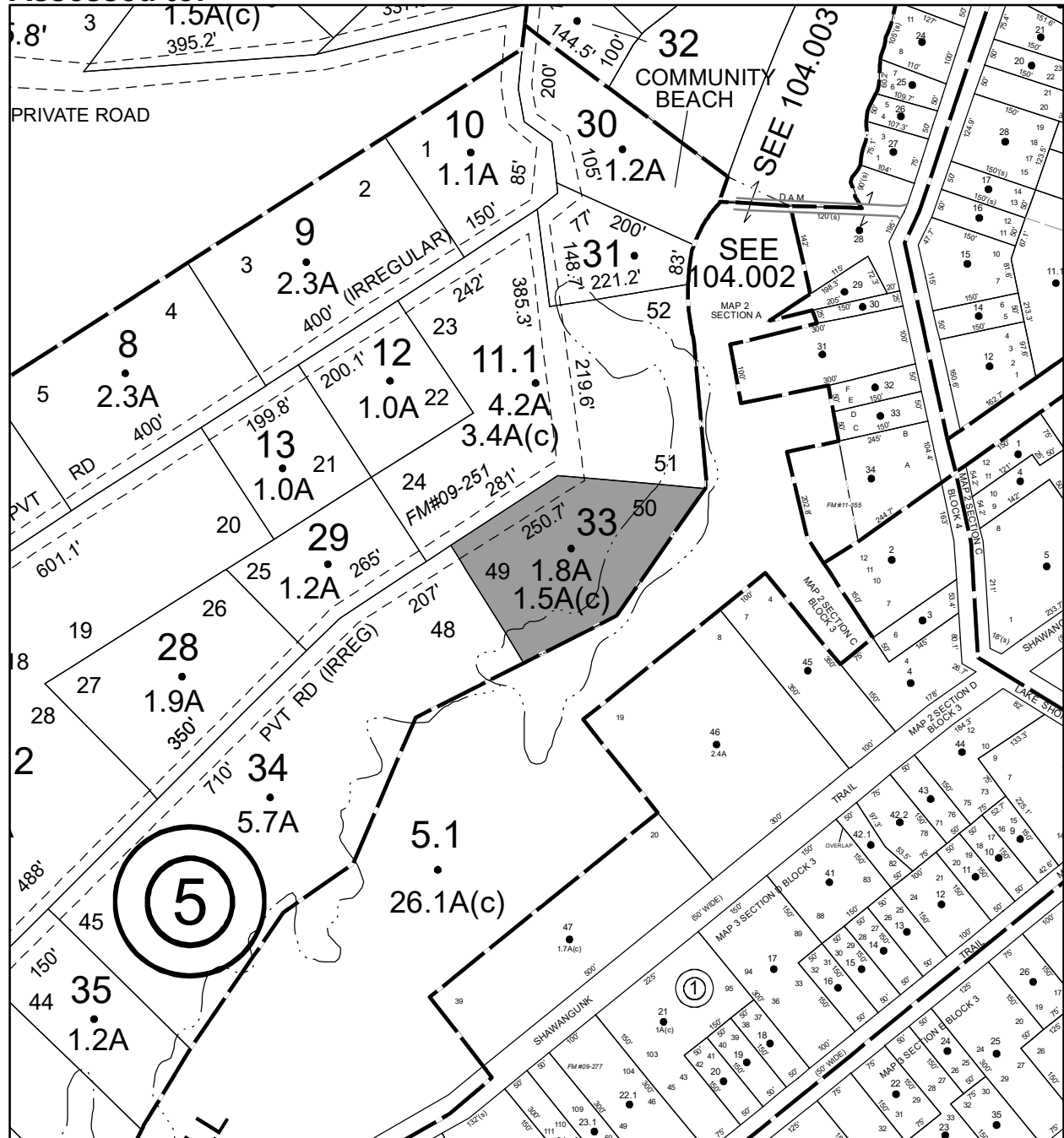
Amount: \$2,282.00

Acres: 1.5

Front: 0

Depth: 0

Current Owner:
Assessed to: DIRAIMONDO JAMES



No Image Available

Parcel # 123

Current Owner:

Assessed to: BOSCO MICHAEL MARCHESANO MICHAEL

TOWN OF: SHAWANGUNK

SBL: 104.2-5-40

Property Class: 314
Rural Vacant Lots of 10 Acres or Less

Location: FOREST GLEN RD

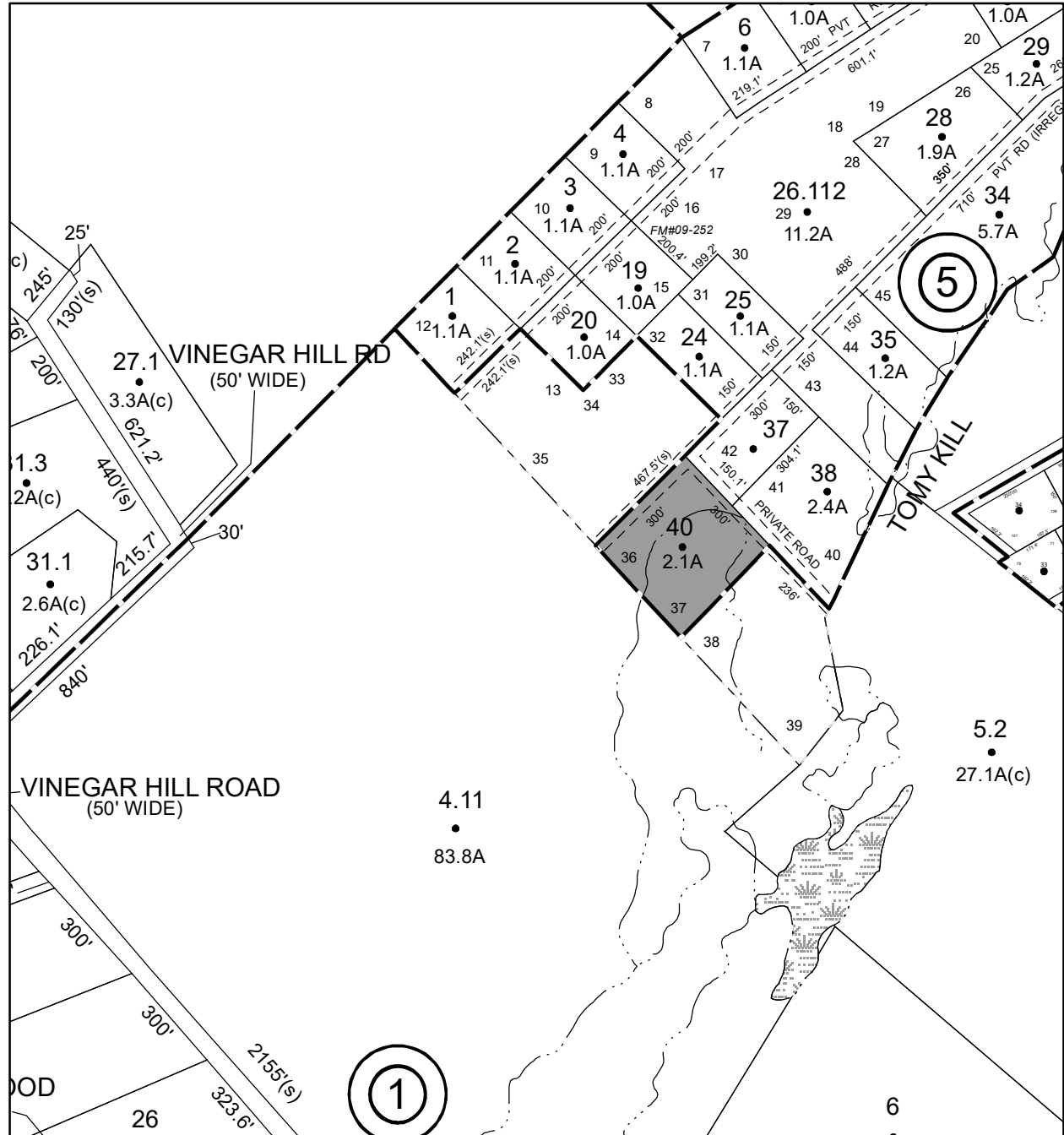
Oldest Year of Tax: 2016 G

Amount: \$2,987.00

Acres: 2.1

Front: 0

Depth: 0



No Image Available

Parcel # 125

TOWN OF: SHAWANGUNK

SBL: 104.2-7-12

Property Class: 311
Residential Vacant Land

Location: ROUTE 52

Oldest Year of Tax: 2016 G

Amount: \$9,329.00

Acres: 4.4

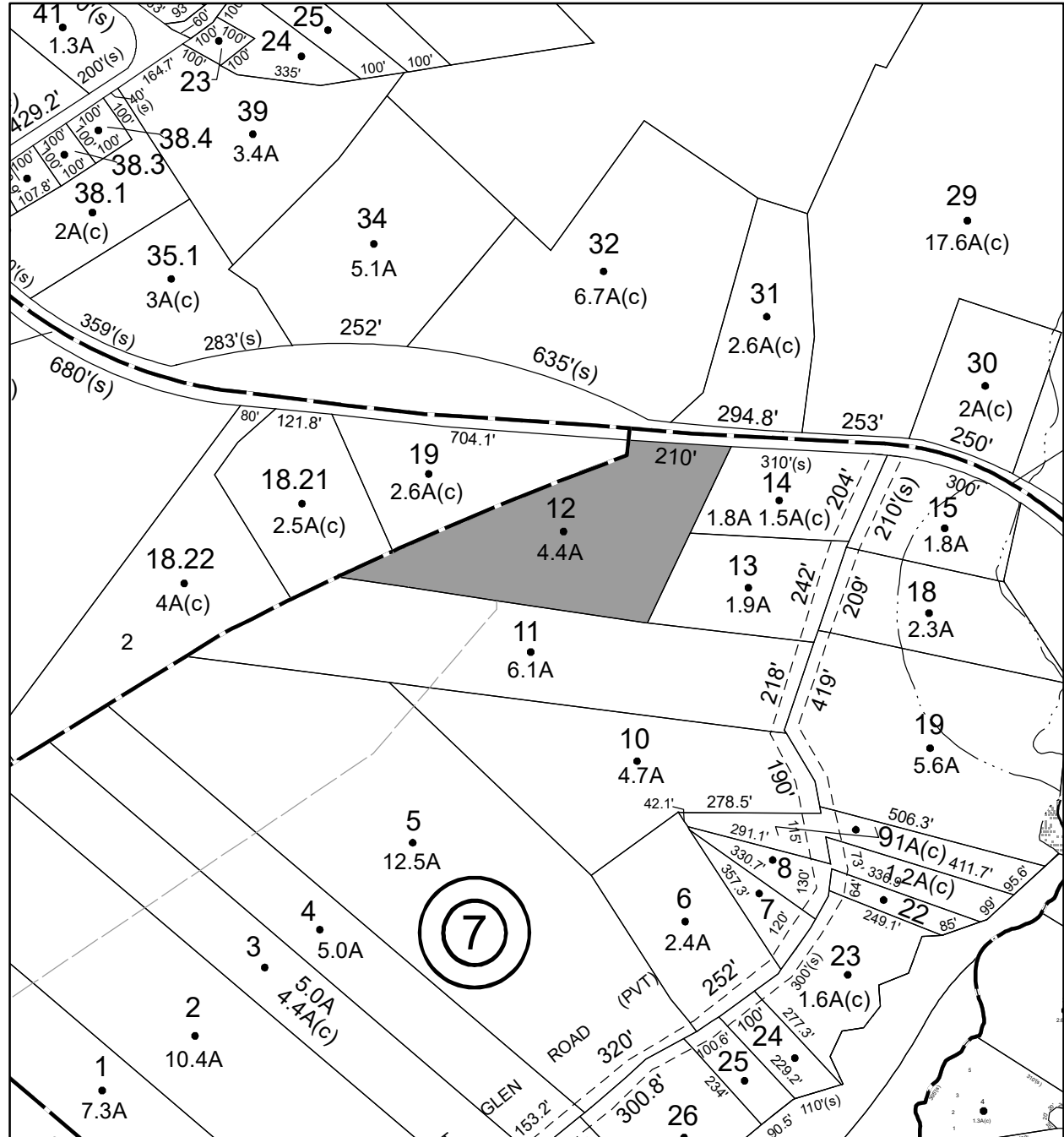
Front: 0

Depth: 0

No Image Available

Current Owner:

Assessed to: BOSCO MICHAEL MARCHESANO MICHAEL



Parcel # 129

**Current Owner:
Assessed to: VANAU PETRE**

TOWN OF: SHAWANGUNK

SBL: 104.50-1-31

Property Class: 314
Rural Vacant Lots of 10 Acres or Less

Location: TWIN OAKS LN

Oldest Year of Tax: 2016 G

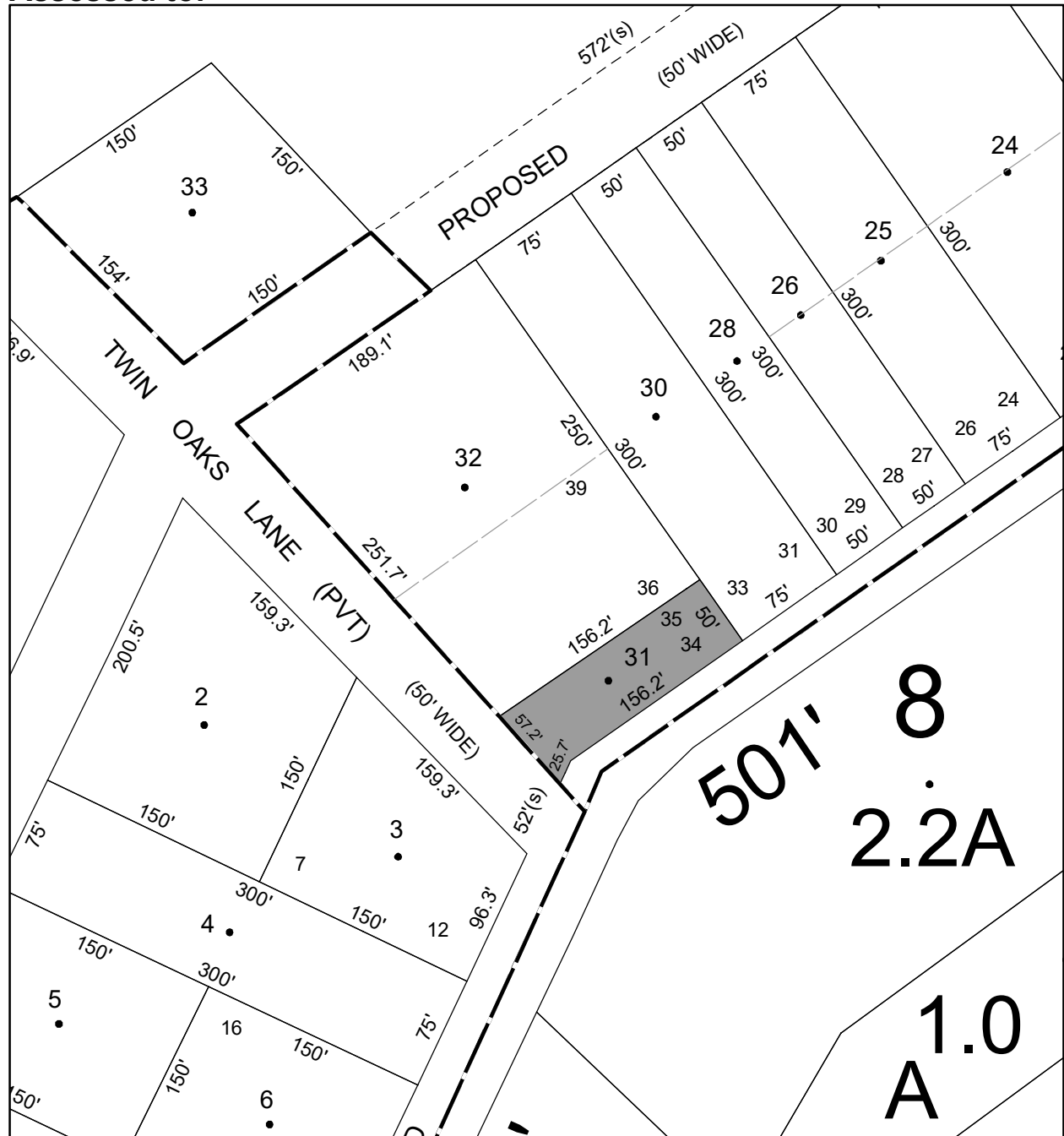
Amount: \$1,208.00

Acres: 0

Front: 125.2

Depth: 57.2

**No Image
Available**



Parcel # 134

TOWN OF: ULSTER

SBL: 39.11-5-21

Property Class: 260
Seasonal Residences

Location: 144 EASTERN PKWY EXT

Oldest Year of Tax: 2015 G

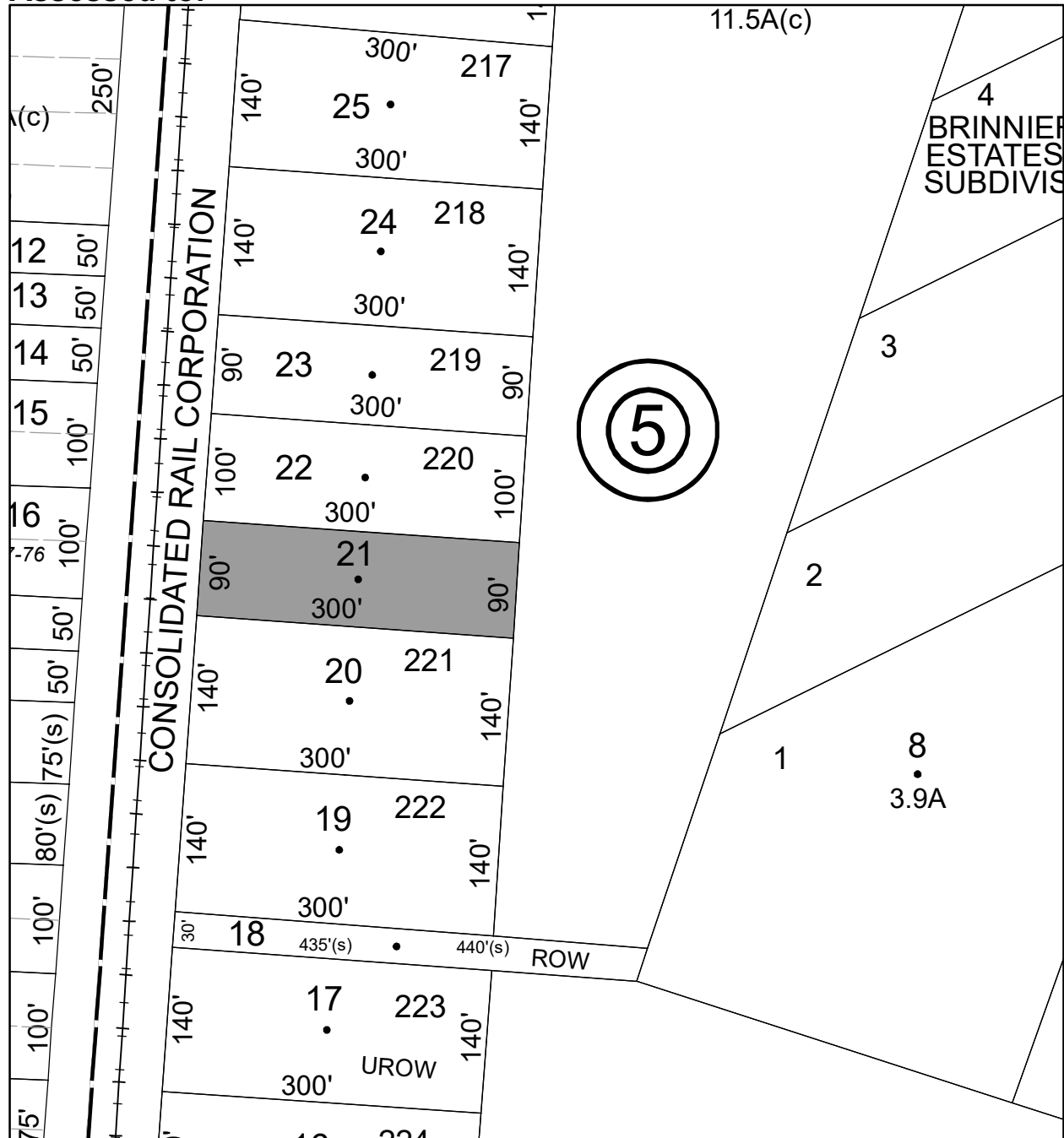
Amount: \$16,140.00

Acres: 0

Front: 90

Depth: 300

Current Owner: COUNTY OF ULSTER
Assessed to: NAU ROBERT F NAU JOSITA



Parcel # 135

**Current Owner:
Assessed to: GA GA PROPERTIES LLC**

TOWN OF: ULSTER

SBL: 39.12-3-13

**Property Class: 322
Residential Vacant Land Over 10 Acres**

Location: OFF ROUTE 32

Oldest Year of Tax: 2016 G

Amount: \$5,206.00

Acres: 12.3

Front: 0

Depth: 0

**No Image
Available**



Parcel # 136

Current Owner:

Assessed to: GA GA PROPERTIES LLC

TOWN OF: ULSTER

SBL: 39.12-3-14

Property Class: 314

Rural Vacant Lots of 10 Acres or Less

Location: OFF ROUTE 32

Oldest Year of Tax: 2016 G

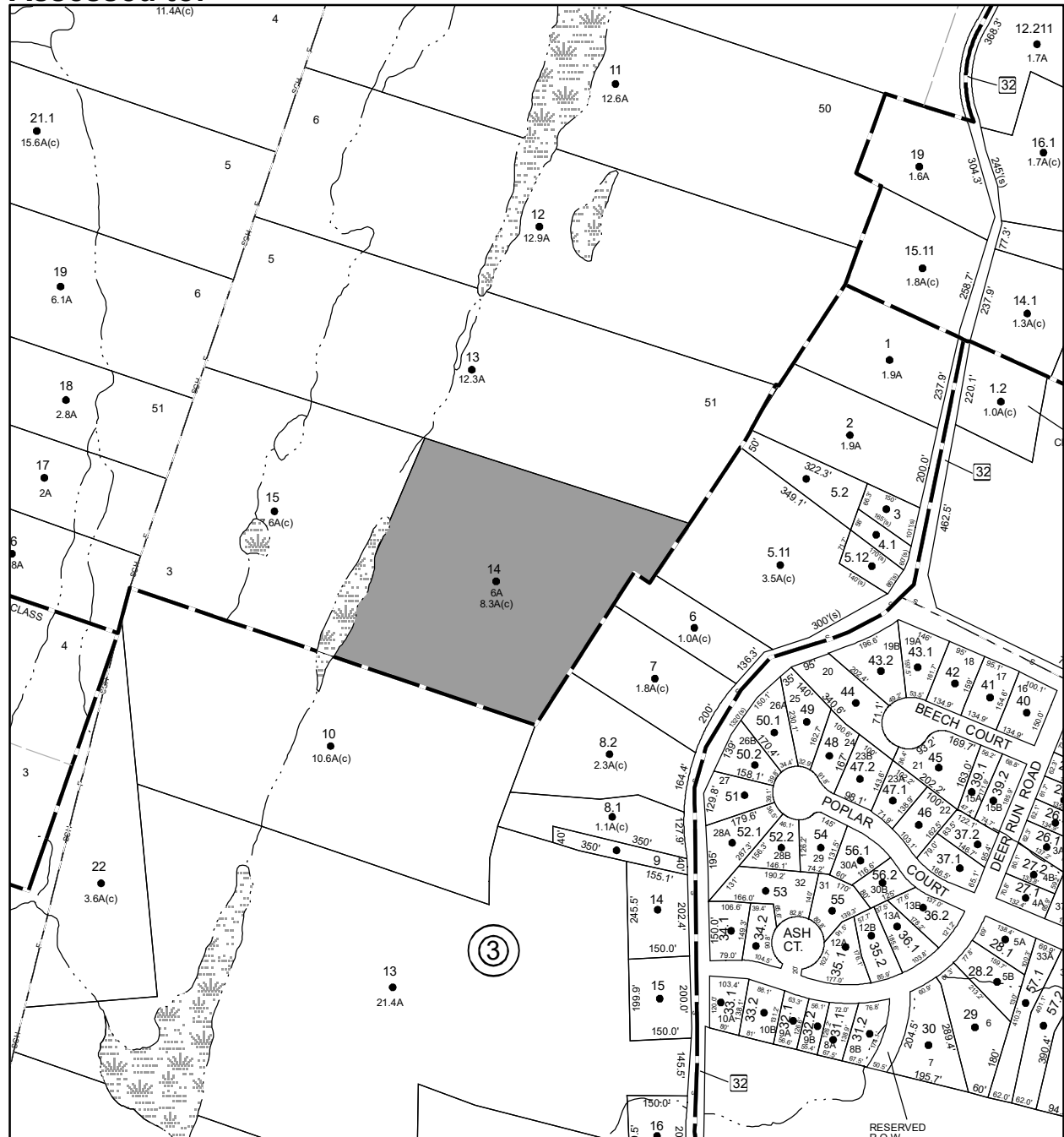
Amount: \$2,795.00

Acres: 6

Front: 0

Depth: 0

No Image Available



Parcel # 137

Current Owner:

Assessed to: GA GA PROPERTIES LLC

TOWN OF: ULSTER

SBL: 39.16-3-22

Property Class: 323
Other Rural Vacant Lands

Location: FLATBUSH RD

Oldest Year of Tax: 2016 G

Amount: \$1,466.00

Acres: 3.6

Front: 0

Depth: 0

No Image Available



Parcel # 139

**Current Owner: COUNTY OF ULSTER
Assessed to: AG PROP OF KINGSTON LLC**

TOWN OF: ULSTER

SBL: 48.7-1-29.110

**Property Class: 710
Manufacturing and Processing**

Location: ENTERPRISE DR/BOICES LN

Oldest Year of Tax: 2012 G

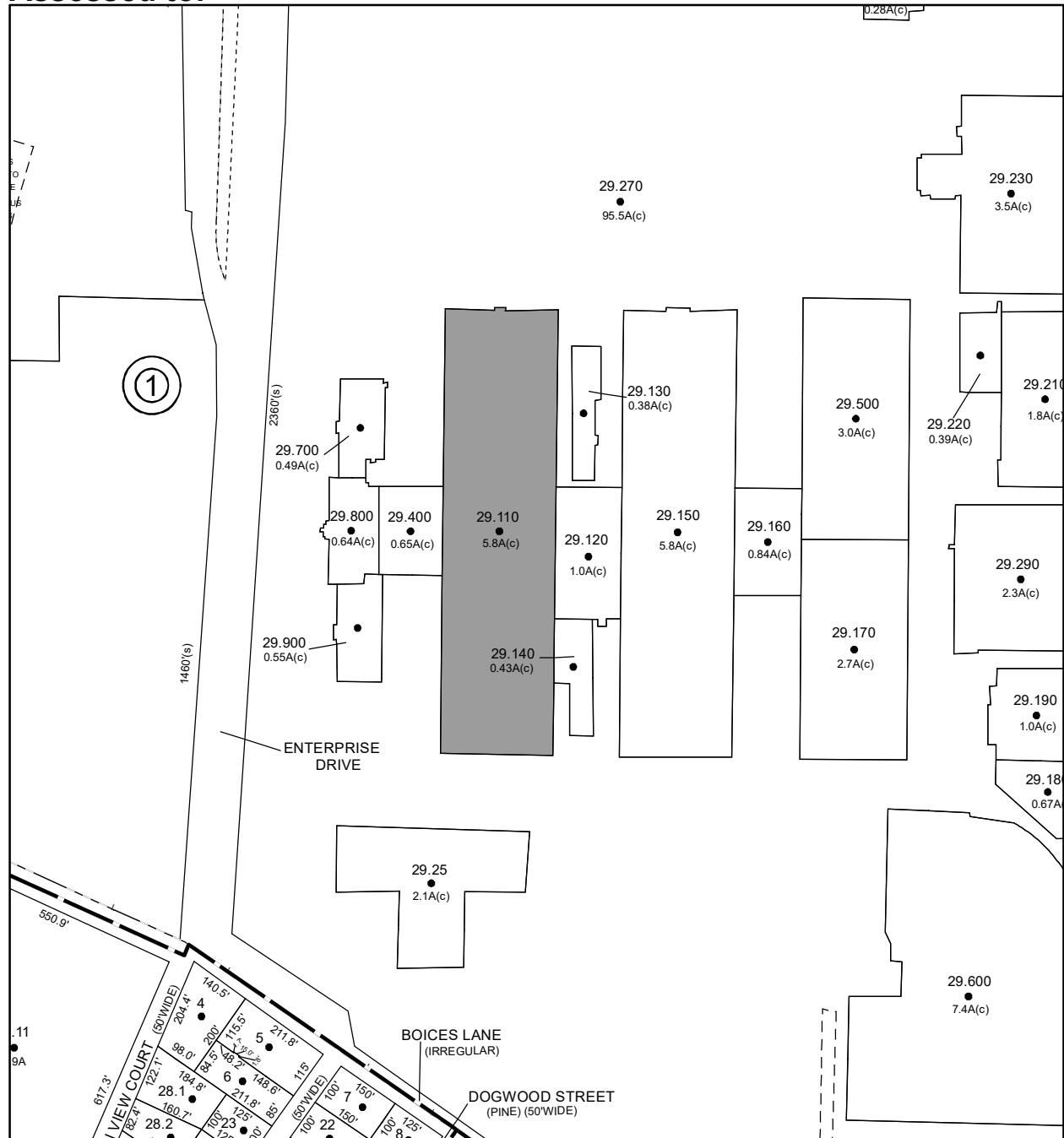
Amount: \$1,047,205.00

Acres: 5.84

Front: 0

Depth: 0

**No Image
Available**



Parcel # 140

TOWN OF: ULSTER

SBL: 48.7-1-29.120

Property Class: 330
Vacant Land Located in Commercial Areas

Location: 1000-1098 ENTERPRISE DR

Oldest Year of Tax: 2011 G

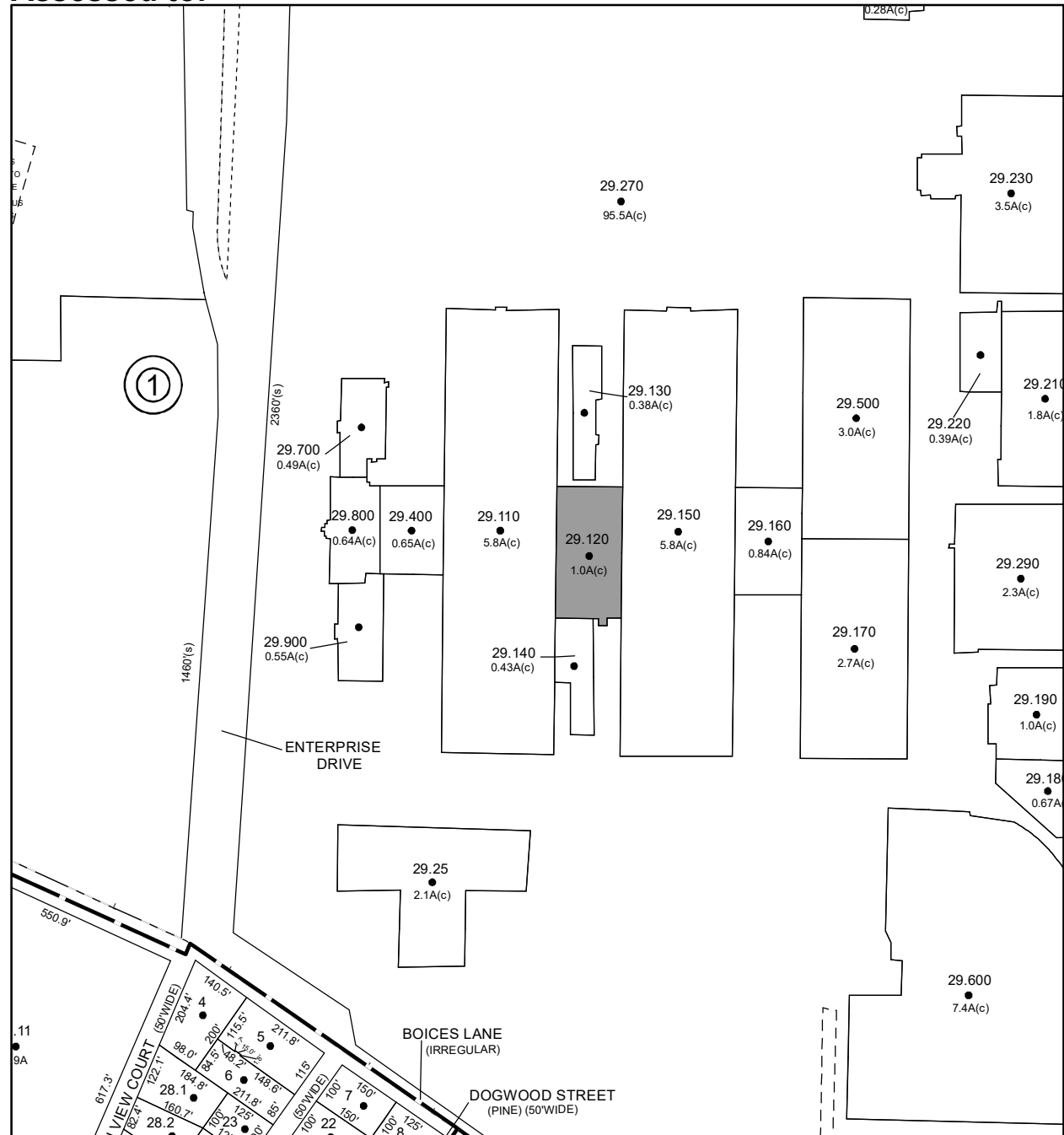
Amount: \$109,469.00

Acres: 1

Front: 0

Depth: 0

Current Owner: COUNTY OF ULSTER
Assessed to: AG PROP OF KINGSTON LLC



No Image Available

Parcel # 141

**Current Owner: COUNTY OF ULSTER
Assessed to: AG PROP OF KINGSTON LLC**

TOWN OF: ULSTER

SBL: 48.7-1-29.130

**Property Class: 330
Vacant Land Located in Commercial Areas**

Location: 900-998 ENTERPRISE DR

Oldest Year of Tax: 2011 G

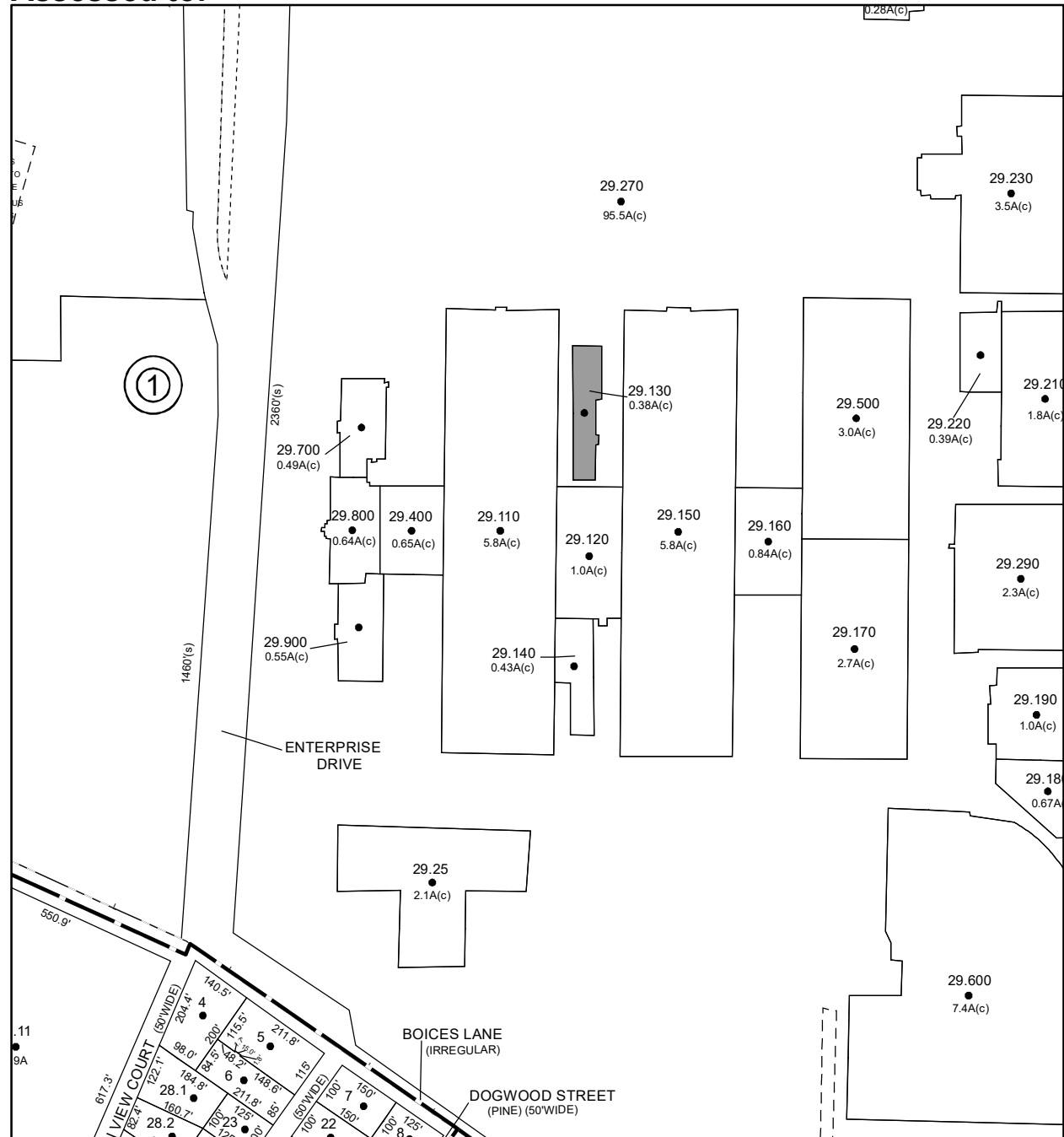
Amount: \$43,456.00

Acres: 0.38

Front: 0

Depth: 0

No Image Available



Parcel # 142

**Current Owner: OMARCHIDO INC
Assessed to: COUNTY OF ULSTER**

TOWN OF: ULSTER

SBL: 48.13-2-5

**Property Class: 330
Vacant Land Located in Commercial Areas**

Location: ROUTE 28

Oldest Year of Tax: 2015/2016 S

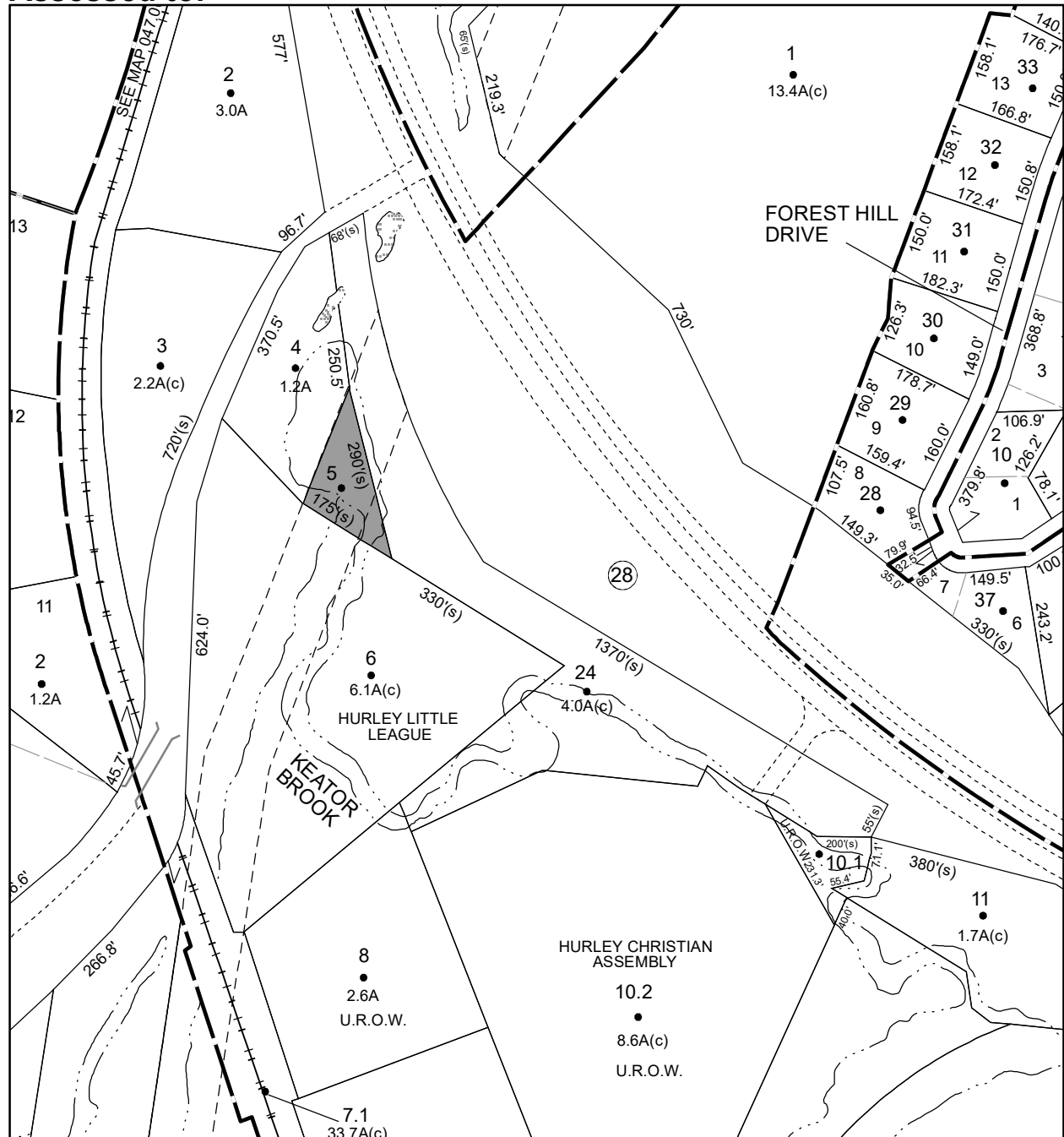
Amount: \$2,178.00

Acres: 0

Front: 290

Depth: 175

No Image Available



Parcel # 143

TOWN OF: ULSTER

SBL: 48.14-1-1.111

Property Class: 312
Residential Land Including a Small Improvement

Location: WOOD RD

Oldest Year of Tax: 2015 G

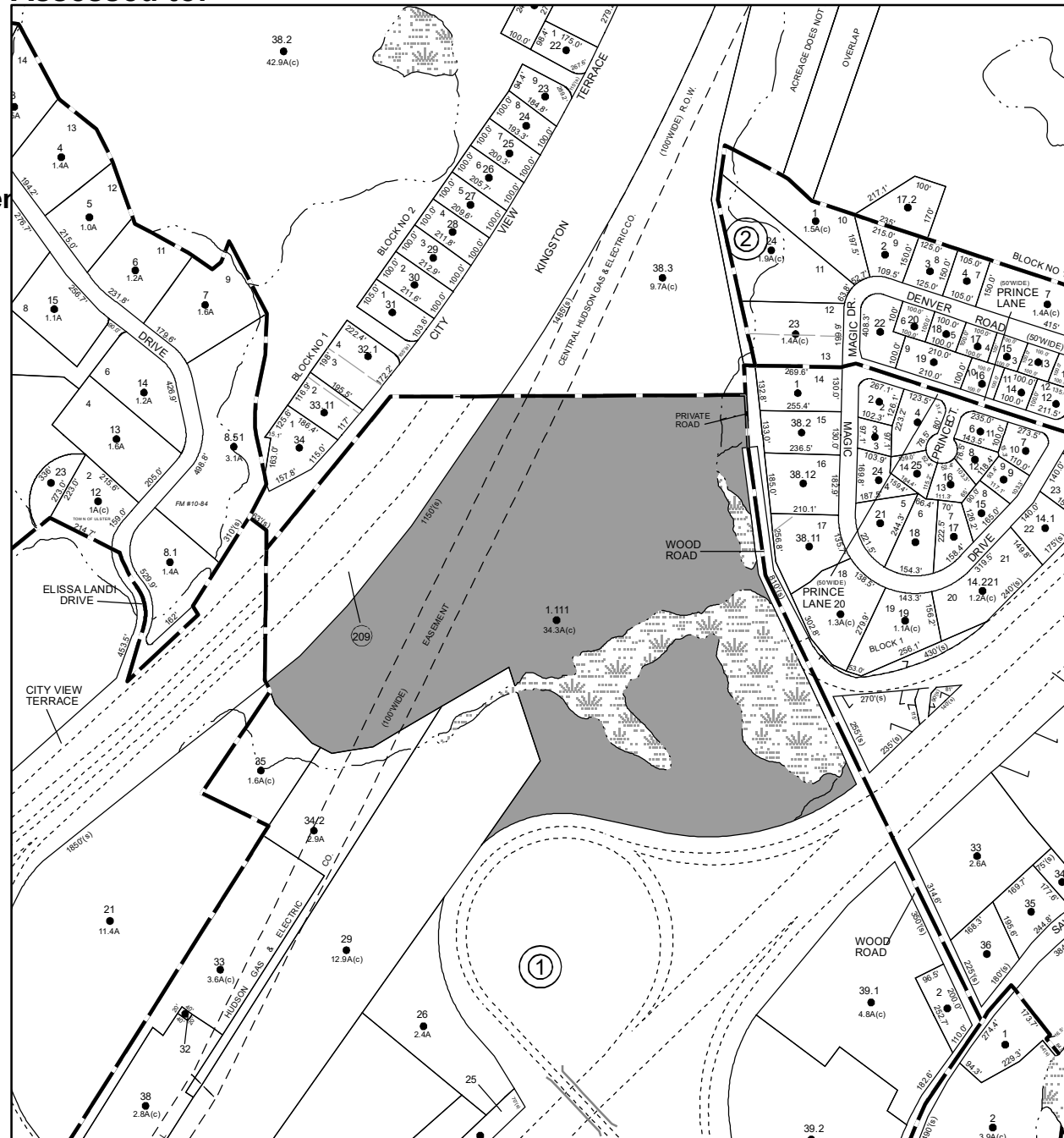
Amount: \$50,380.00

Acres: 32.66

Front: 0

Depth: 0

Current Owner: COUNTY OF ULSTER
Assessed to: JOHNSON AUTOMOTIVE MGT LLC



Parcel # 144

TOWN OF: ULSTER

SBL: 48.17-1-41.100

Property Class: 331
Commercial Vacant Land with Minor Improvements

Location: 454 HURLEY AVE

Oldest Year of Tax: 2012 G

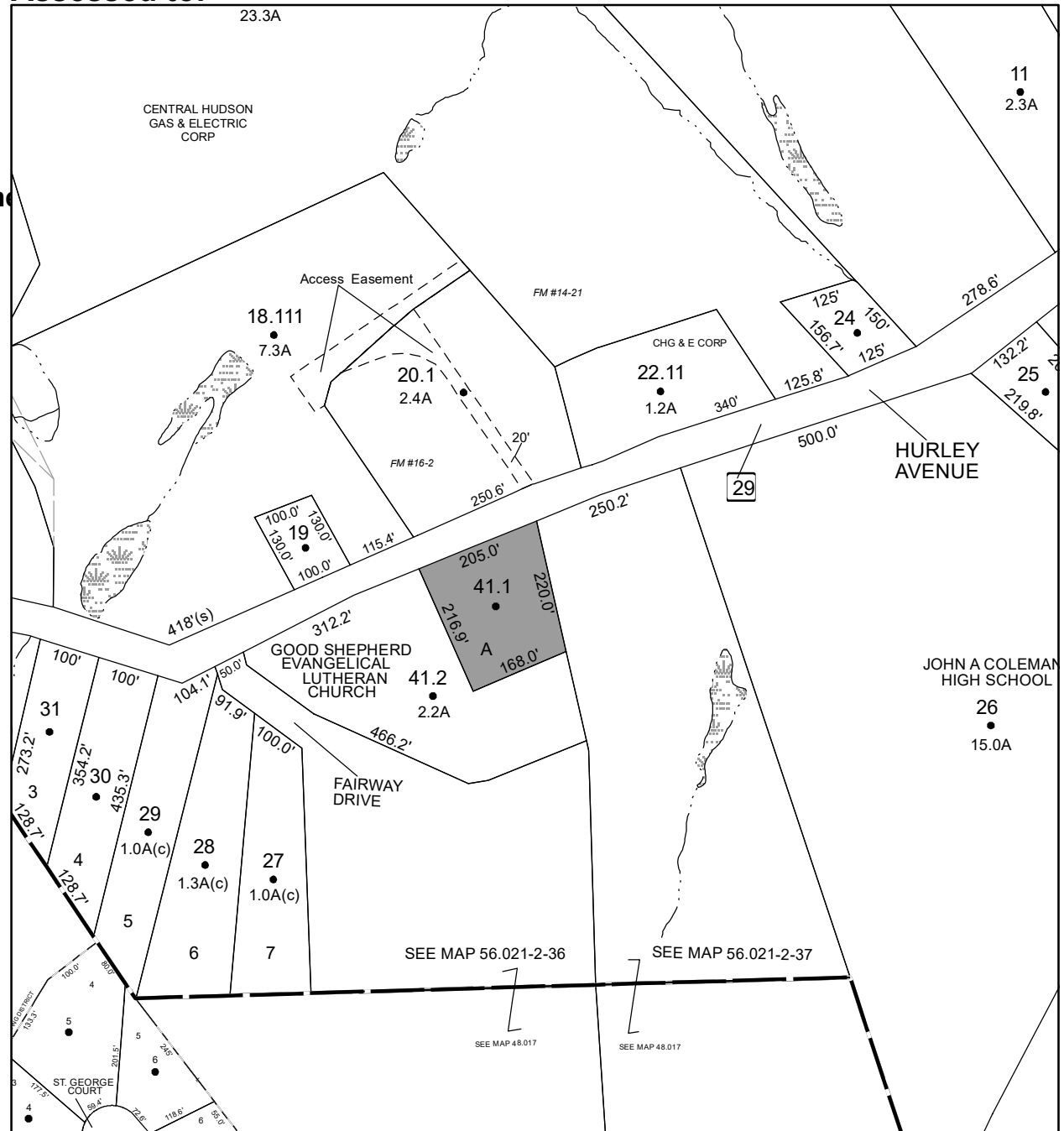
Amount: \$117,196.00

Acres: 0

Front: 205

Depth: 216.9

Current Owner: NEW L & J CORP
Assessed to: GURU OF ULSTER INC



Parcel # 145

TOWN OF: ULSTER

SBL: 48.49-1-18.110

Property Class: 270
Mobile Home

Location: 150 ESOPUS AVE

Oldest Year of Tax: 2016 G

Amount: \$7,529.00

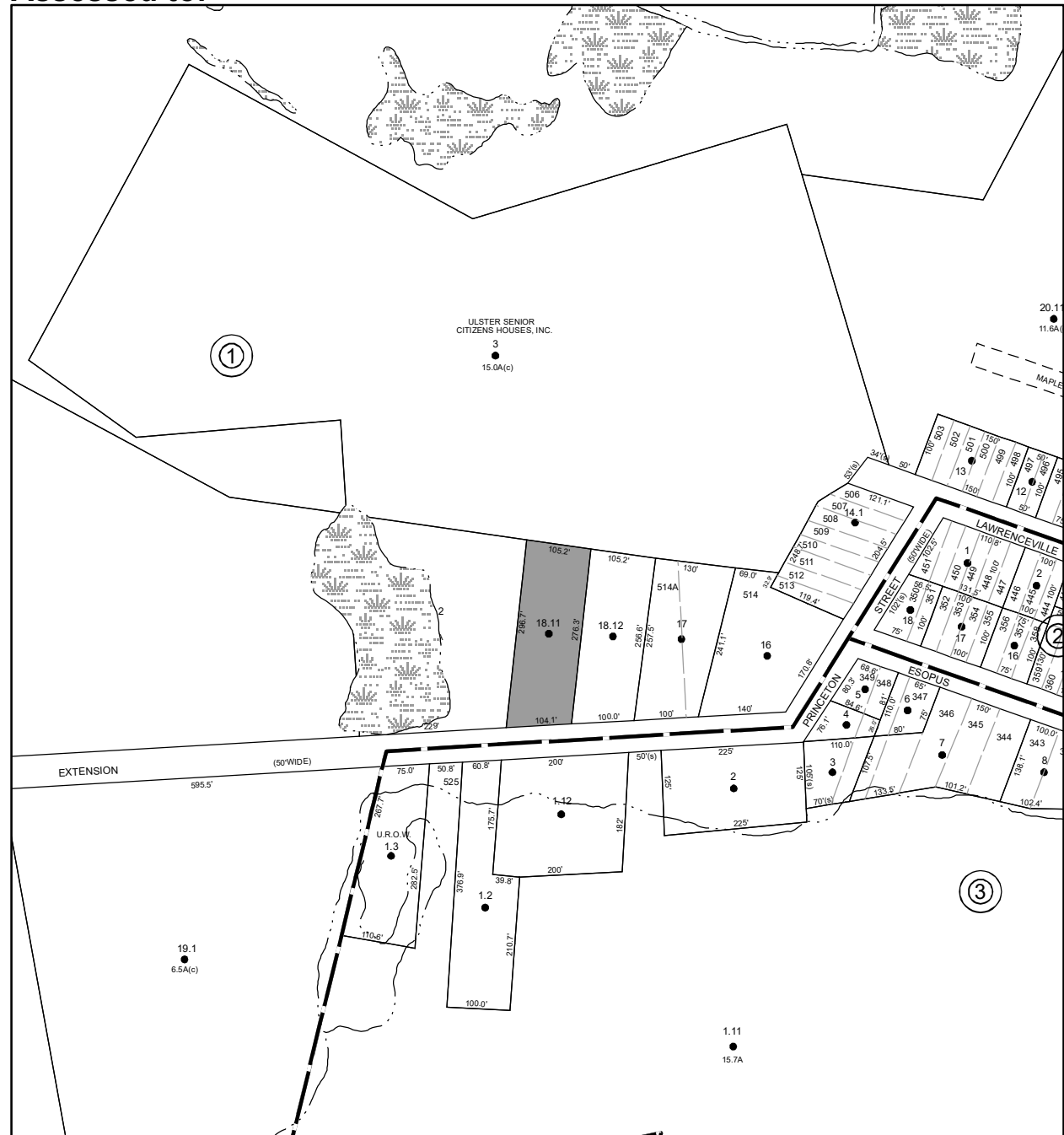

Acres: 0

Front: 104.1

Depth: 276.3

Current Owner:

Assessed to: WILLIAMS HAROLD WILLIAMS BEATRICE



Parcel # 146

Current Owner: ATLANTIC NORTH PROPERTIES INC

Assessed to: COUNTY OF ULSTER/ATLANTIC NORTH PROPERTIES INC

TOWN OF: ULSTER

SBL: 48.52-6-1

Property Class: 311

Location: 59 BRIGHAM ST

Oldest Year of Tax: 2016 G

Amount: \$91,281.00

Acres: 0

Front: 60

Depth: 68

No Image Available



Parcel # 148

**Current Owner:
Assessed to: JEFFREY THOMAS**

TOWN OF: ULSTER

SBL: 48.58-7-15.210

**Property Class: 311
Residential Vacant Land**

Location: VAN KLEECKS LN

Oldest Year of Tax: 2015/2016 S

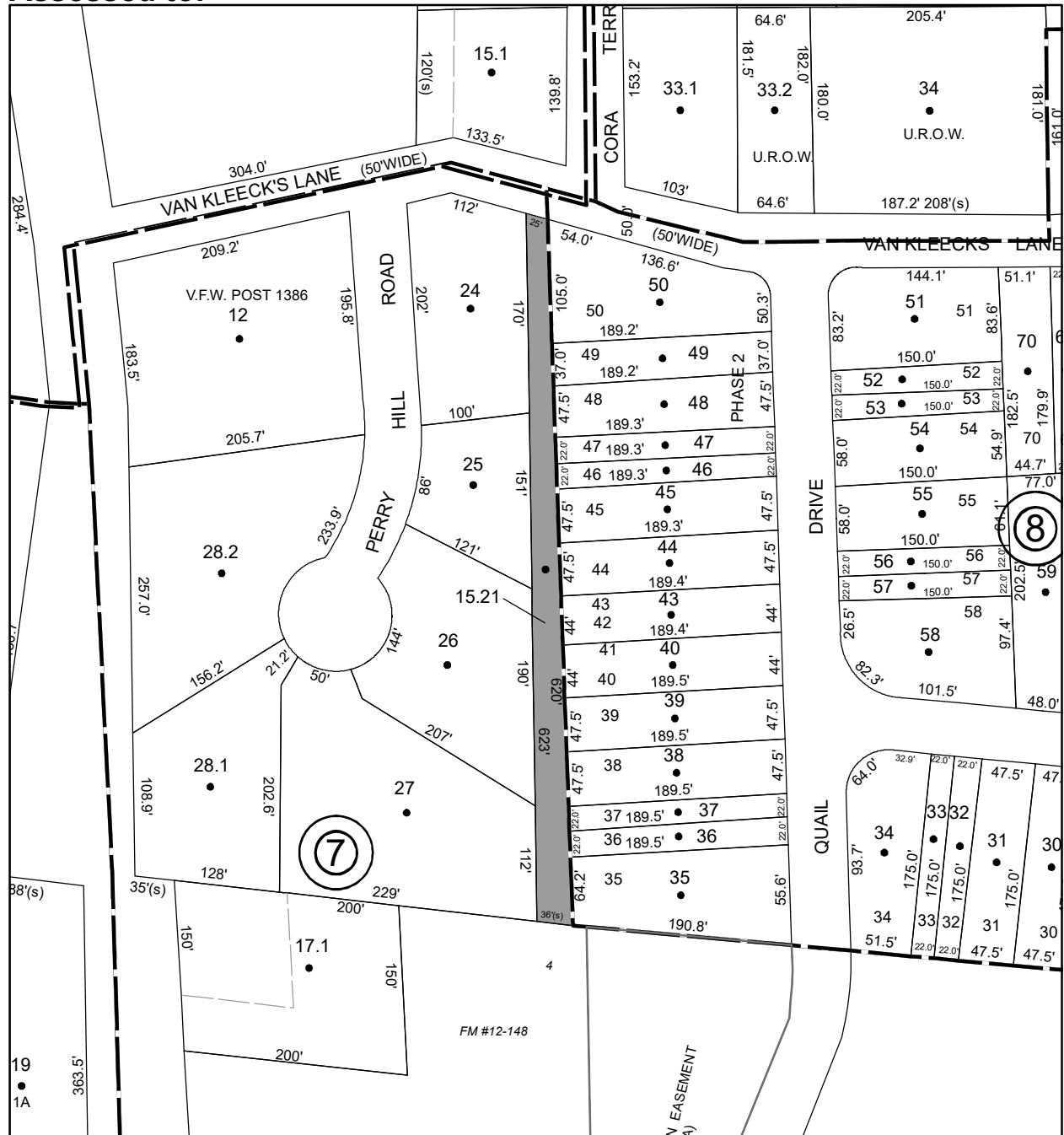
Amount: \$1,305.00

Acres: 0

Front: 25

Depth: 620

**No Image
Available**



Parcel # 150

**Current Owner:
Assessed to: MAGUIRE STEPHEN**

TOWN OF: ULSTER

SBL: 56.71-3-10

**Property Class: 330
Vacant Land Located in Commercial Areas**

Location: 1038-1040 ROUTE 213

Oldest Year of Tax: 2016 G

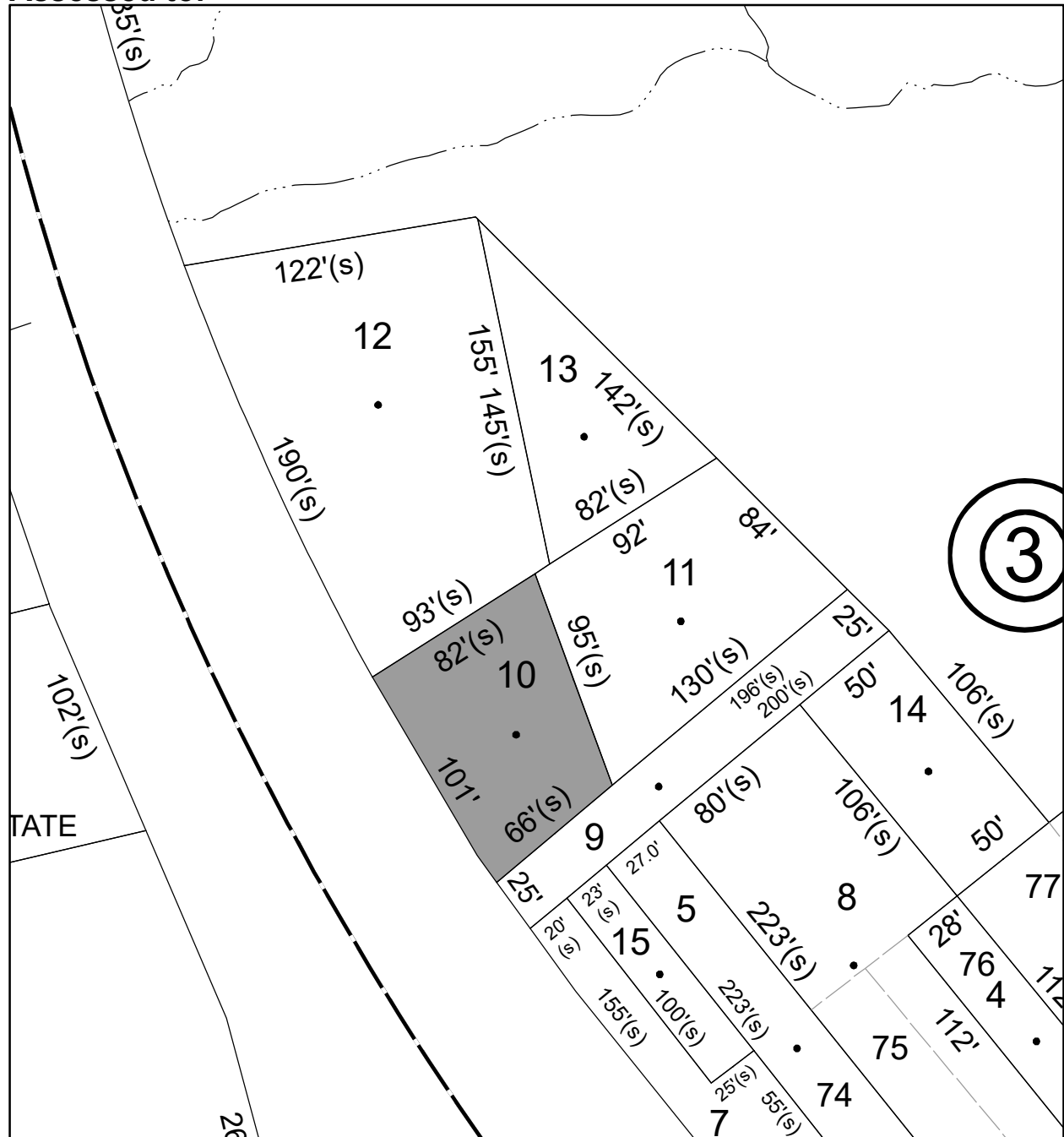
Amount: \$5,156.00

Acres: 0

Front: 101

Depth: 82

**No Image
Available**



Parcel # 152

TOWN OF: WAWARSING

SBL: 83.70-3-22

Property Class: 311
Residential Vacant Land

Location: 2 GLENWOOD CT

Oldest Year of Tax: 2016 G

Amount: \$9,225.00

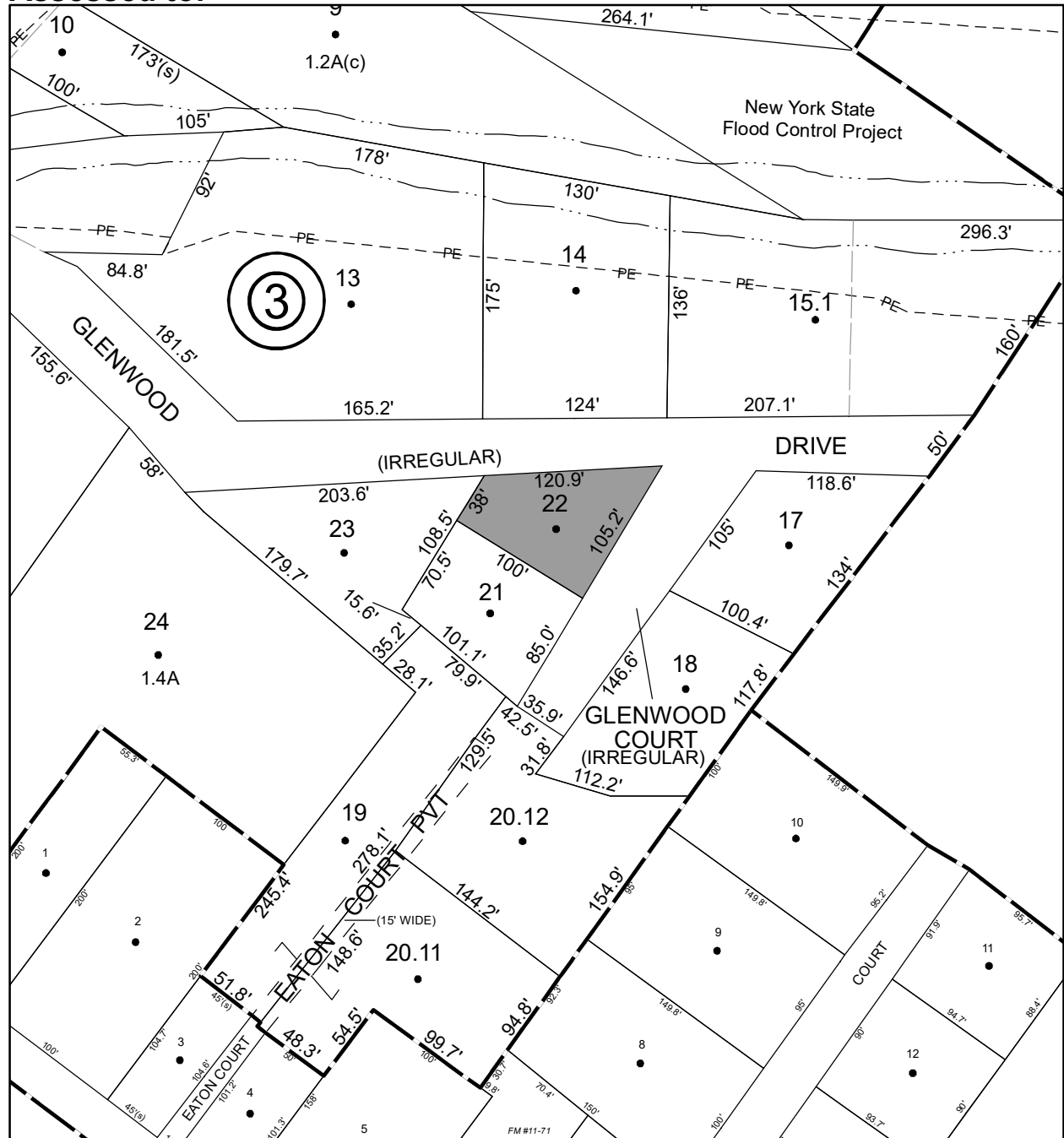
Acres: 0.16

Front: 0

Depth: 0

Current Owner:

Assessed to: AFONSO MANUEL



Parcel # 154

TOWN OF: WAWARSING

SBL: 83.77-6-14

Property Class: 220
Two Family Year

Location: 19 PARK ST

Oldest Year of Tax: 2012 G

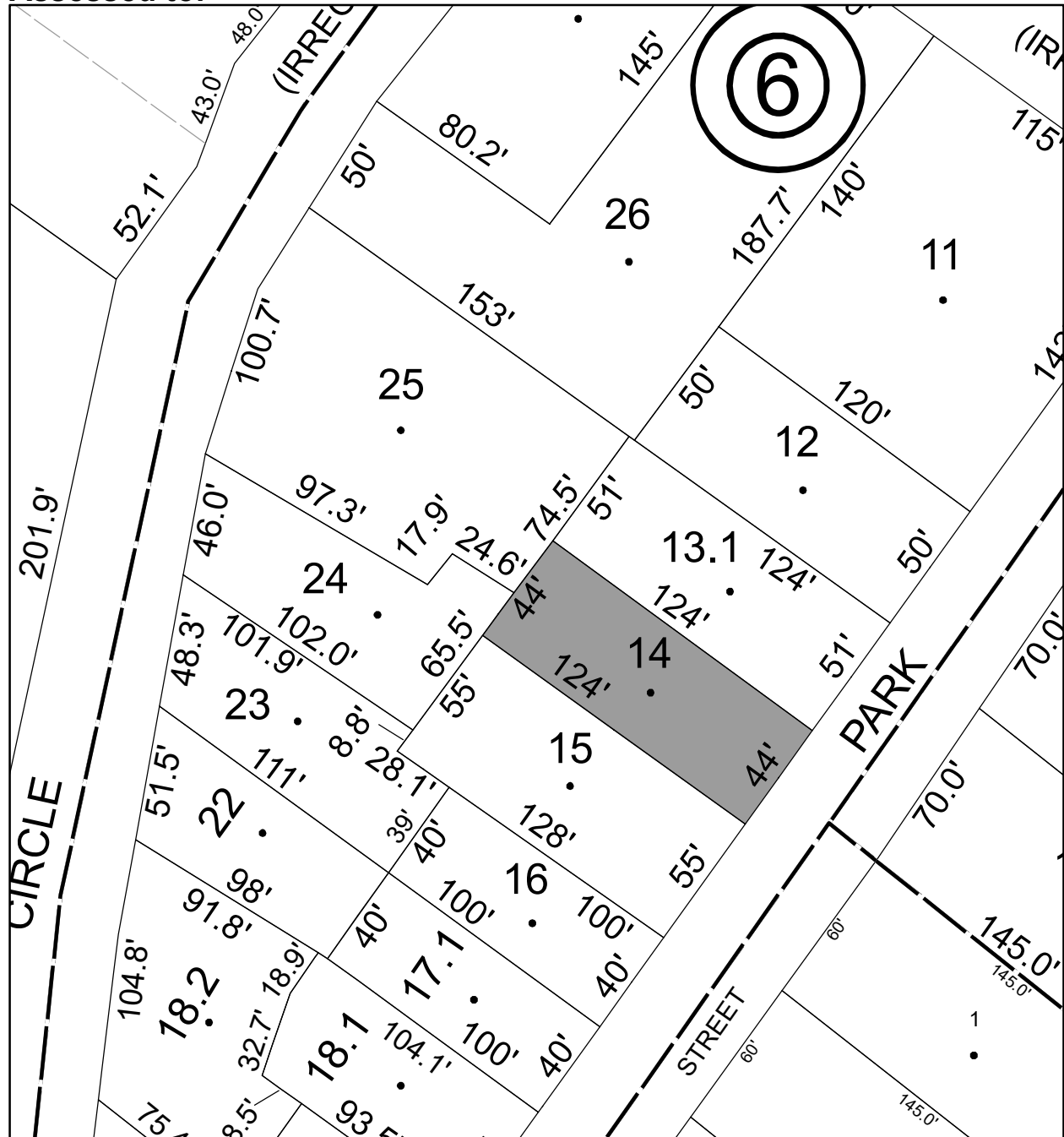
Amount: \$80,051.00

Acres:

Front: 0

Depth: 0

Current Owner: COUNTY OF ULSTER
Assessed to: STEWART ROBERT JOHN



Parcel # 156

TOWN OF: WAWARSING

SBL: 91.22-3-22

Property Class: 311
Residential Vacant Land

Location: 19 REAR CHAPEL ST

Oldest Year of Tax: 2016 G

Amount: \$1,571.00

Acres: 0.25

Front: 0

Depth: 0

No Image Available

Current Owner:

Assessed to: GAGOS ELECTO GAGOS MARIA



Parcel # 157

TOWN OF: WAWARSING

SBL: 91.22-3-23

Property Class: 220
Two Family Year

Location: 17 REAR CHAPEL ST

Oldest Year of Tax: 2016 G

Amount: \$16,192.00

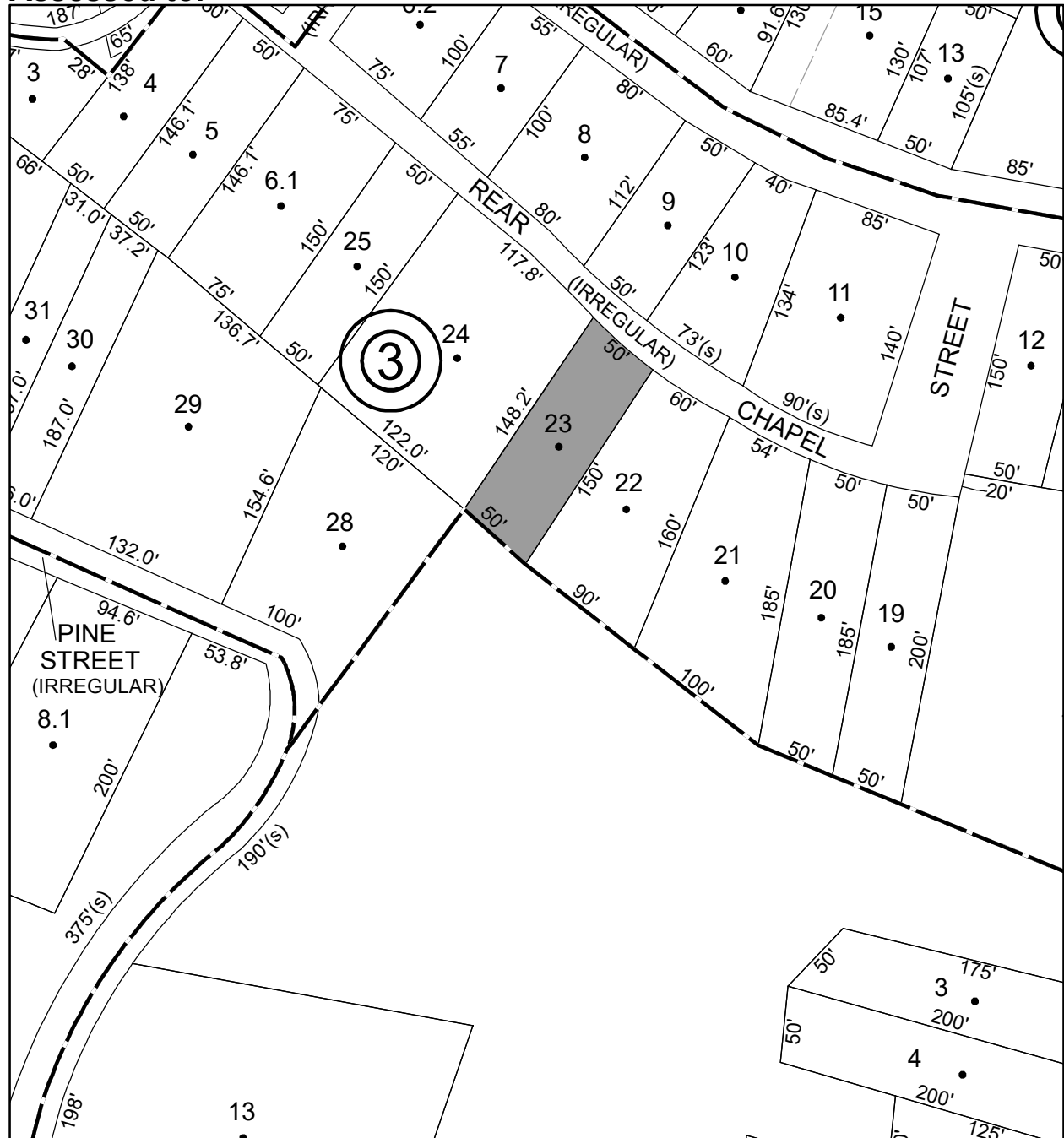
Acres: 0.17

Front: 0

Depth: 0

Current Owner:

Assessed to: GAGOS ELECTO GAGOS MARIA NELLY



Parcel # 163

TOWN OF: WAWARSING

SBL: 73.2-2-7

Property Class: 314
Rural Vacant Lots of 10 Acres or Less

Location: CAMP RD

Oldest Year of Tax: 2014 G

Amount: \$1,768.00

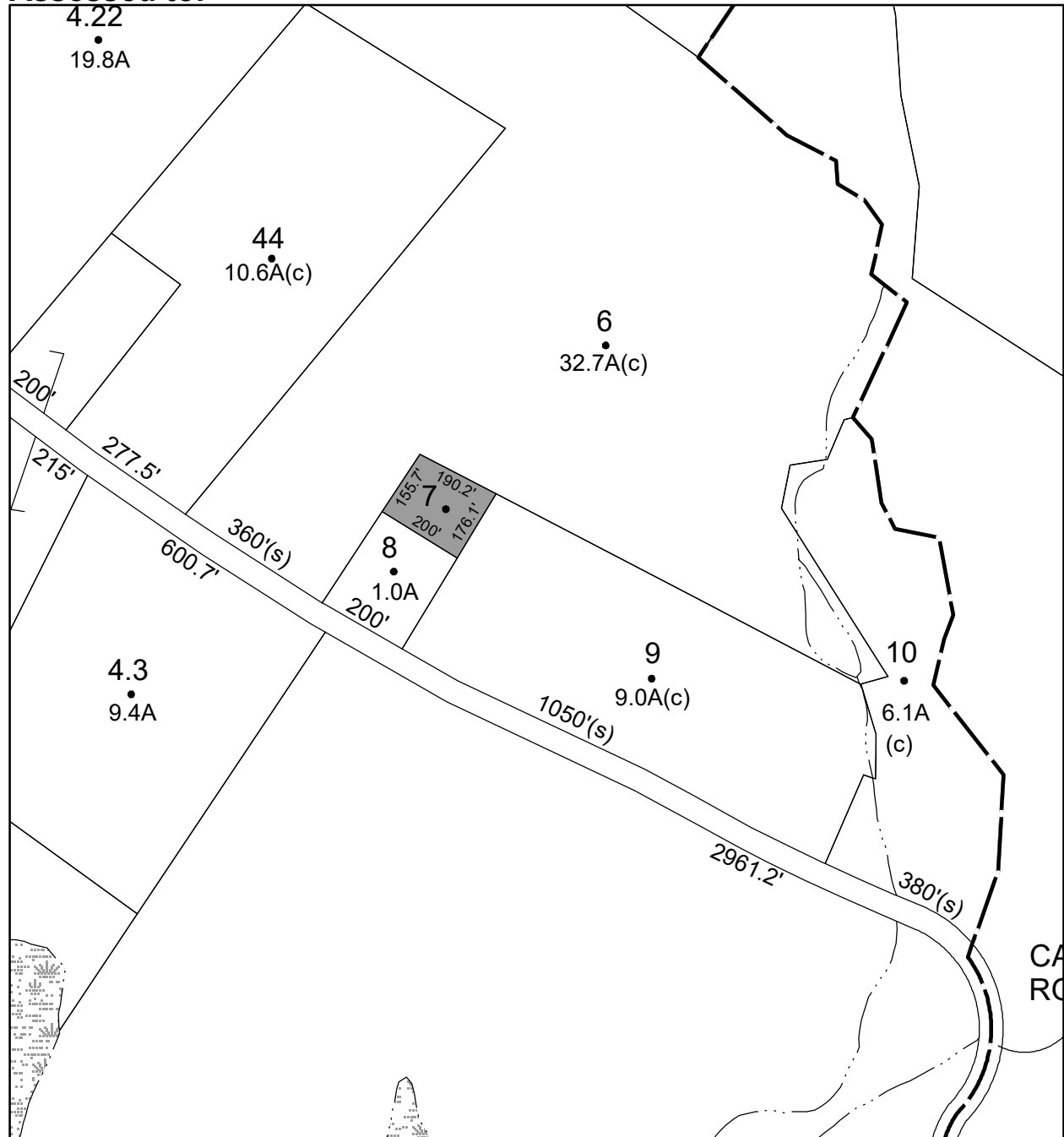
Acres:

Front: 0

Depth: 0

No Image Available

Current Owner: COUNTY OF ULSTER
Assessed to: BILYNSKY WALTER



Parcel # 166

TOWN OF: WAWARSING

SBL: 74.3-1-3

Property Class: 314
Rural Vacant Lots of 10 Acres or Less

Location: ULSTER HEIGHTS RD

Oldest Year of Tax: 2015 G

Amount: \$1,350.00

Acres:

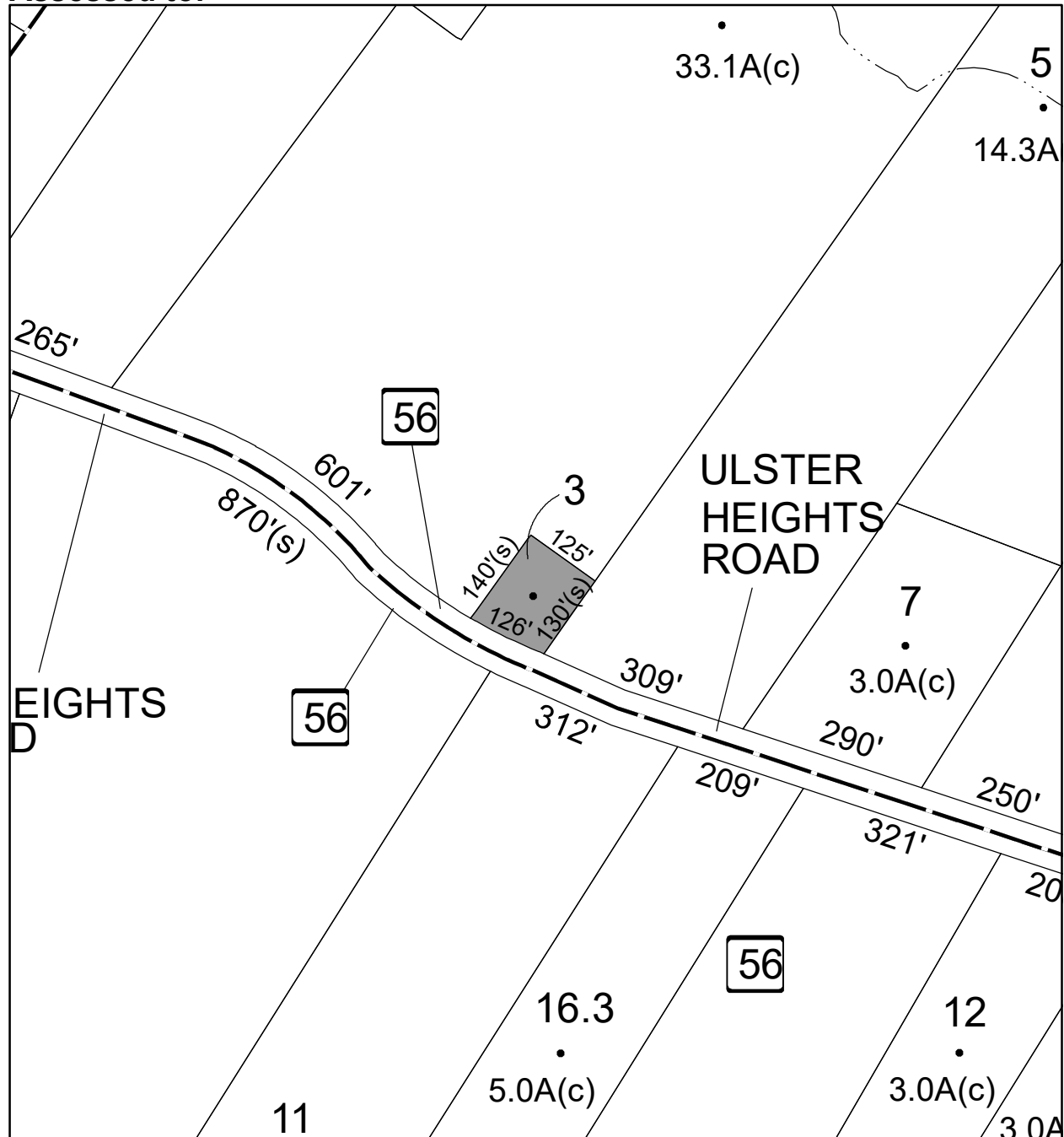
Front: 0

Depth: 0

No Image Available

Current Owner: COUNTY OF ULSTER

Assessed to: SCHNEIDER LEON P SCHNEDIER BETTY



Parcel # 170

TOWN OF: WAWARSING

SBL: 74.3-3-48

Property Class: 210
One Family Year

Location: 1281 ULSTER HEIGHTS RD

Oldest Year of Tax: 2016 G

Amount: \$11,821.00

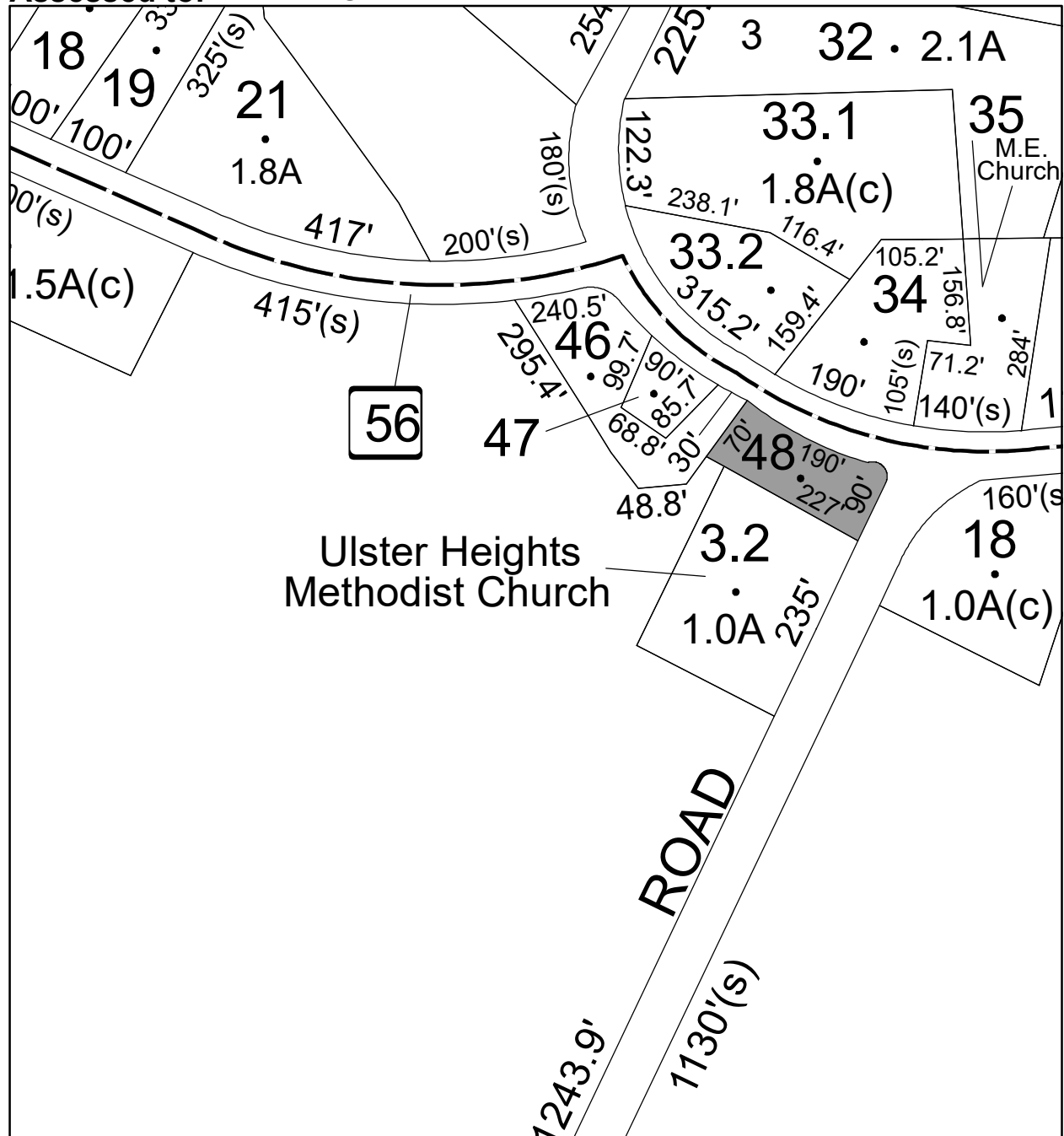
Acres: 0.4

Front: 0

Depth: 0

Current Owner:

Assessed to: ANDREW STEPHEN ANDREW CHERYL



Parcel # 172

**Current Owner:
Assessed to: HERMAN JEAN**

TOWN OF: WAWARSING

SBL: 75.4-1-13

**Property Class: 314
Rural Vacant Lots of 10 Acres or Less**

Location: 50 FOX HILL RD

Oldest Year of Tax: 2016 G

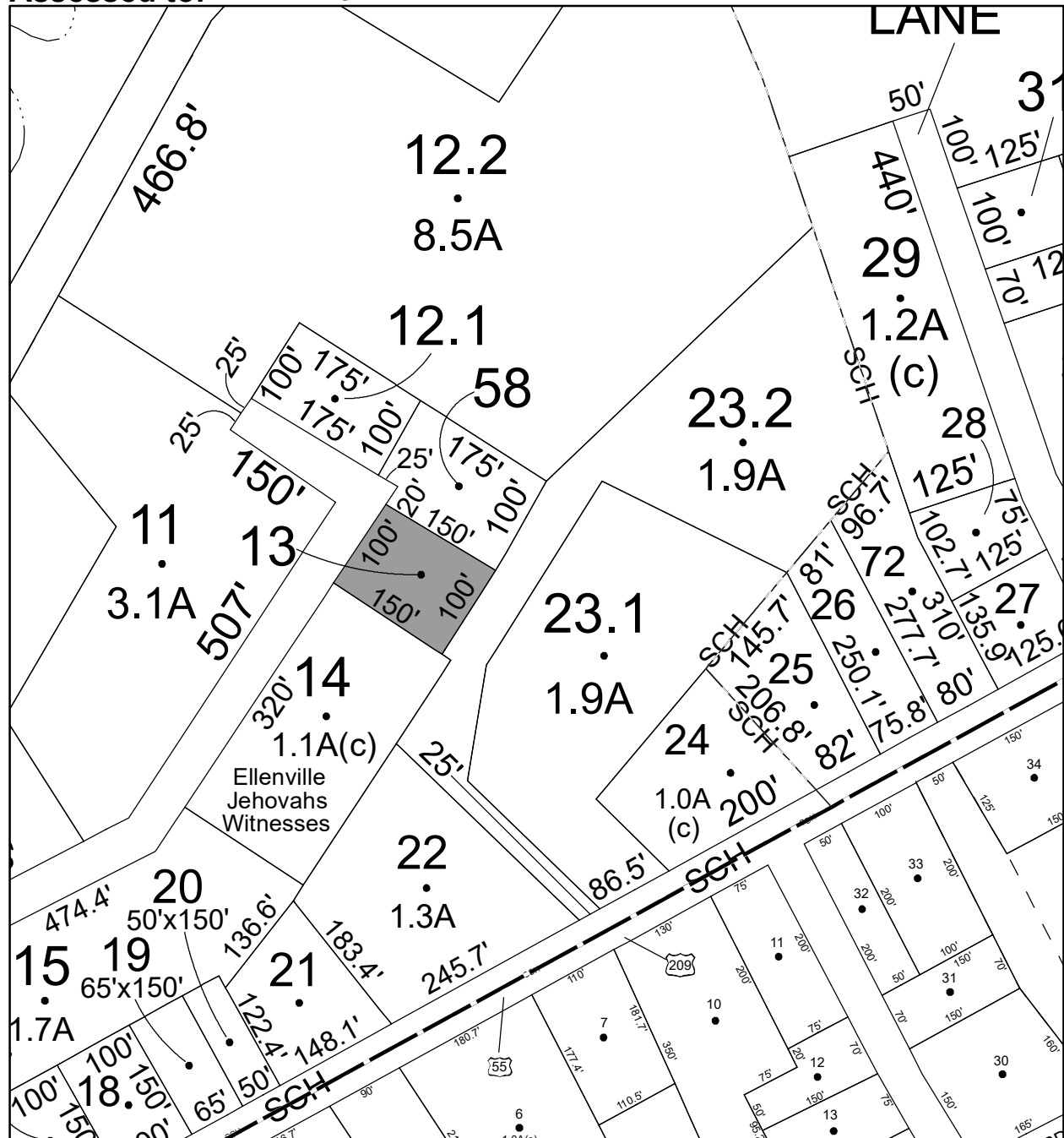
Amount: \$3,023.00

Acres: 0.36

Front: 0

Depth: 0

**No Image
Available**



Parcel # 174

Current Owner:

Assessed to: GORDON EDWARD GORDON VELMA

TOWN OF: WAWARSING

SBL: 75.4-4-7

**Property Class: 311
Residential Vacant Land**

Location: DEER RUN LN

Oldest Year of Tax: 2016 G

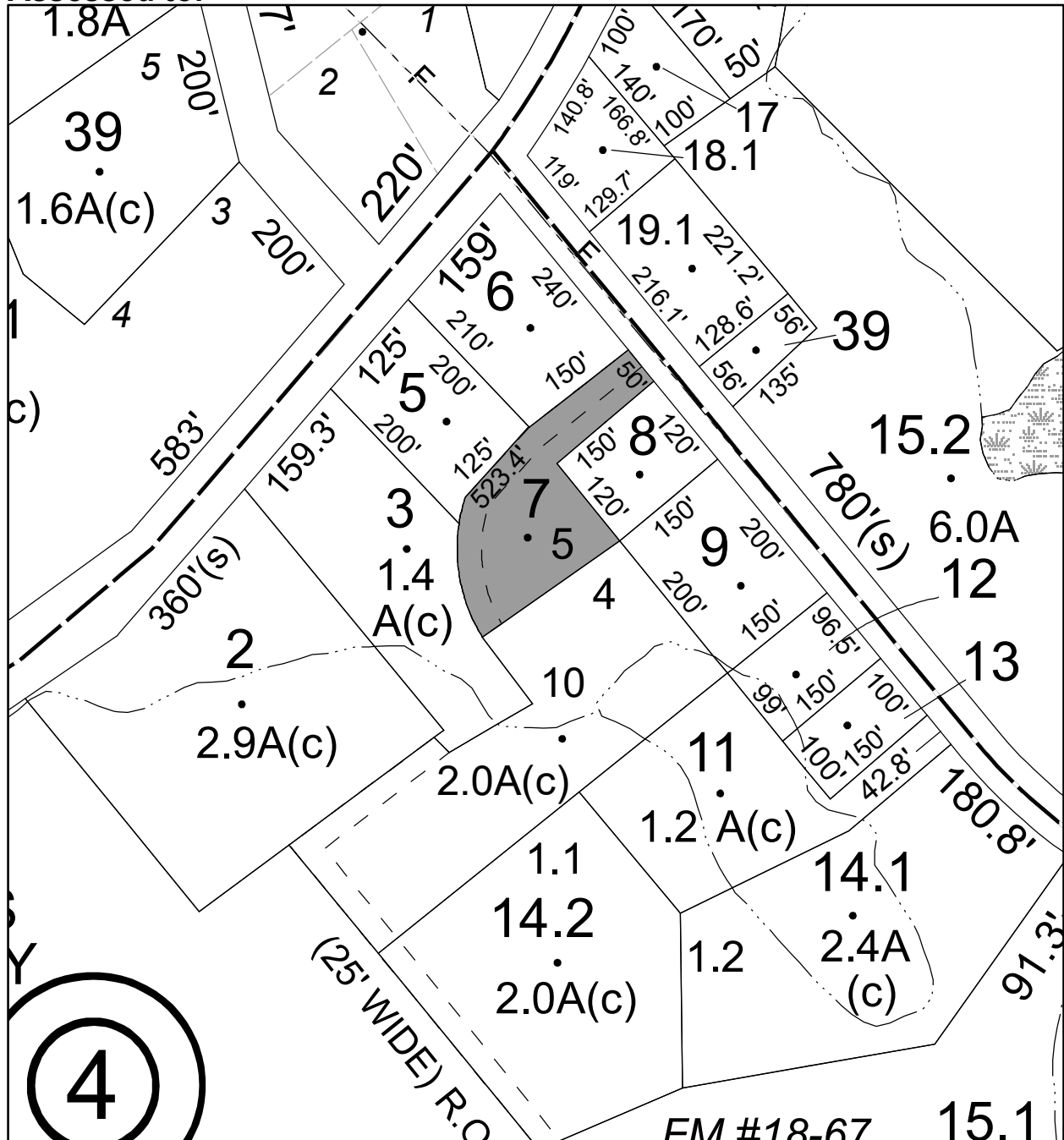
Amount: \$2,012.00

Acres: 1

Front: 0

Depth: 0

**No Image
Available**



Parcel # 178

TOWN OF: WAWARSING

SBL: 82.1-1-20

Property Class: 322
Residential Vacant Land Over 10 Acres

Location: UPPER FROG HOLLOW RD

Oldest Year of Tax: 2016 G

Amount: \$8,000.00

Acres: 19.55

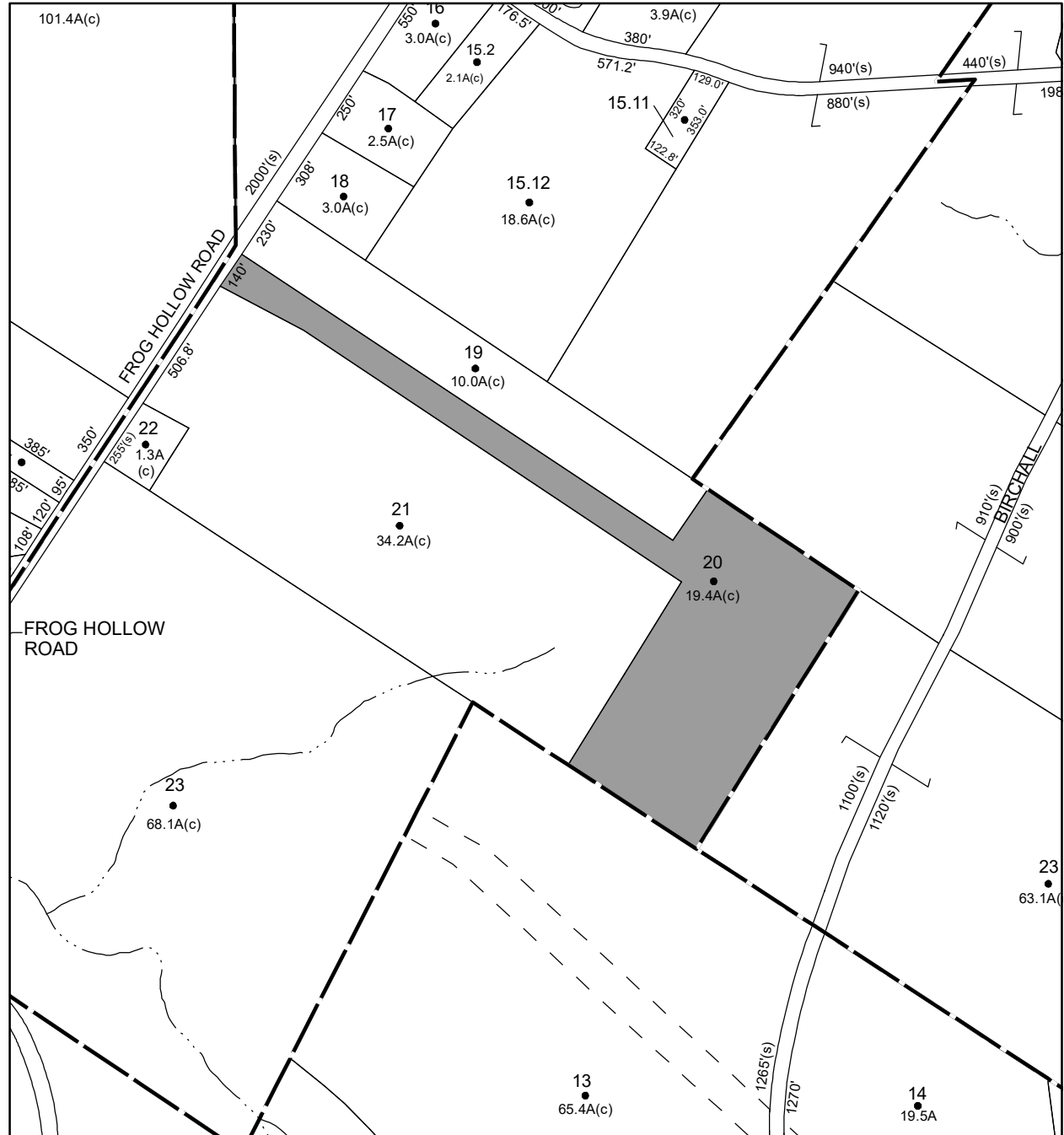
Front: 0

Depth: 0

No Image Available

Current Owner:

Assessed to: CARROLL EDWARD T JR JEFFRIES JO



Parcel # 179

TOWN OF: WAWARSING

SBL: 82.2-2-48

Property Class: 210
One Family Year

Location: 642 ULSTER HEIGHTS RD

Oldest Year of Tax: 2015 G

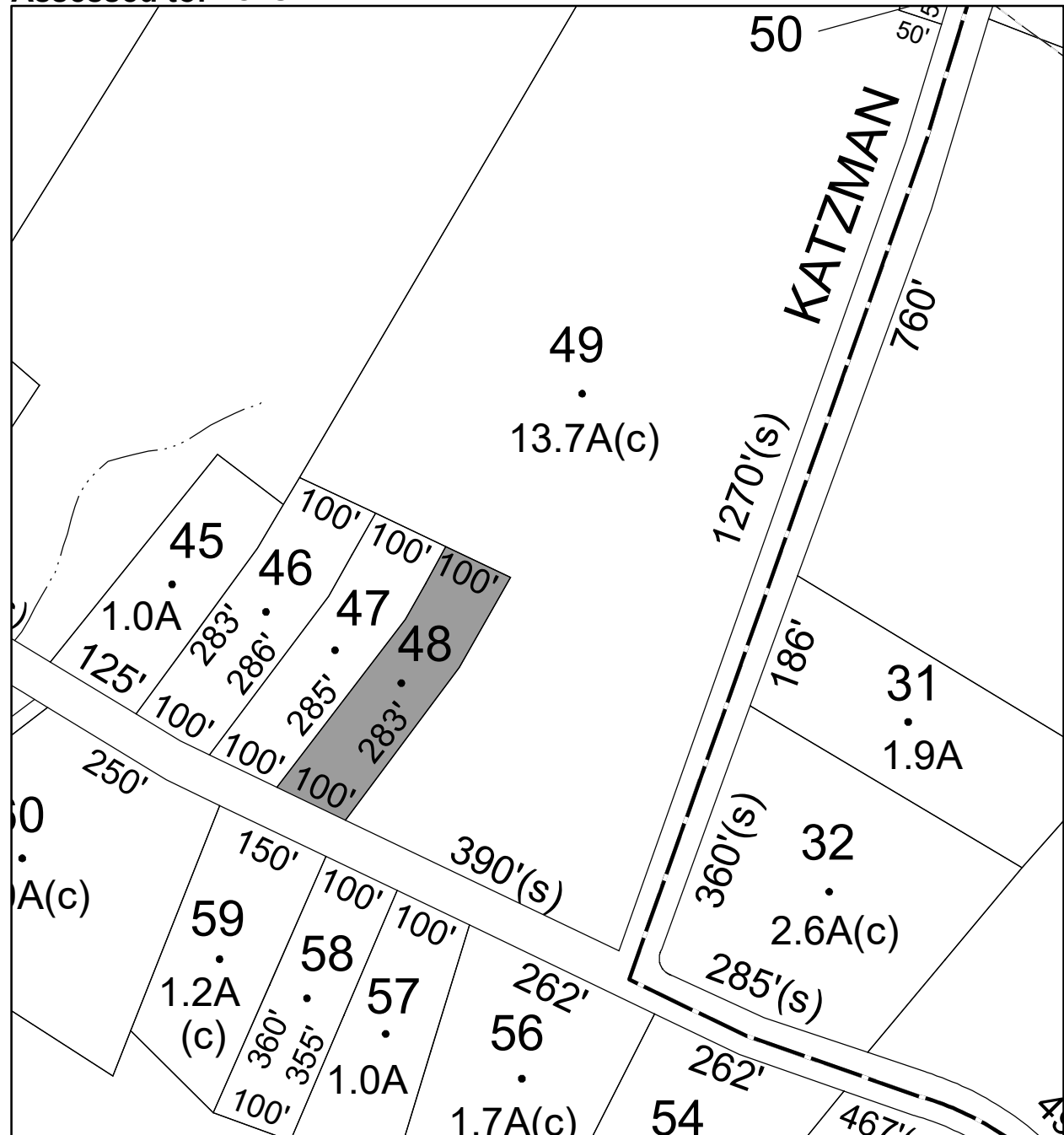
Amount: \$15,172.00

Acres: 0.82

Front: 0

Depth: 0

Current Owner:
Assessed to: KOZUCH WANDA



Parcel # 180

TOWN OF: WAWARSING

SBL: 82.16-2-9

Property Class: 280
Multiple Residences

Location: 30 N OLD GREENFIELD RD

Oldest Year of Tax: 2016 G

Amount: \$6,015.00

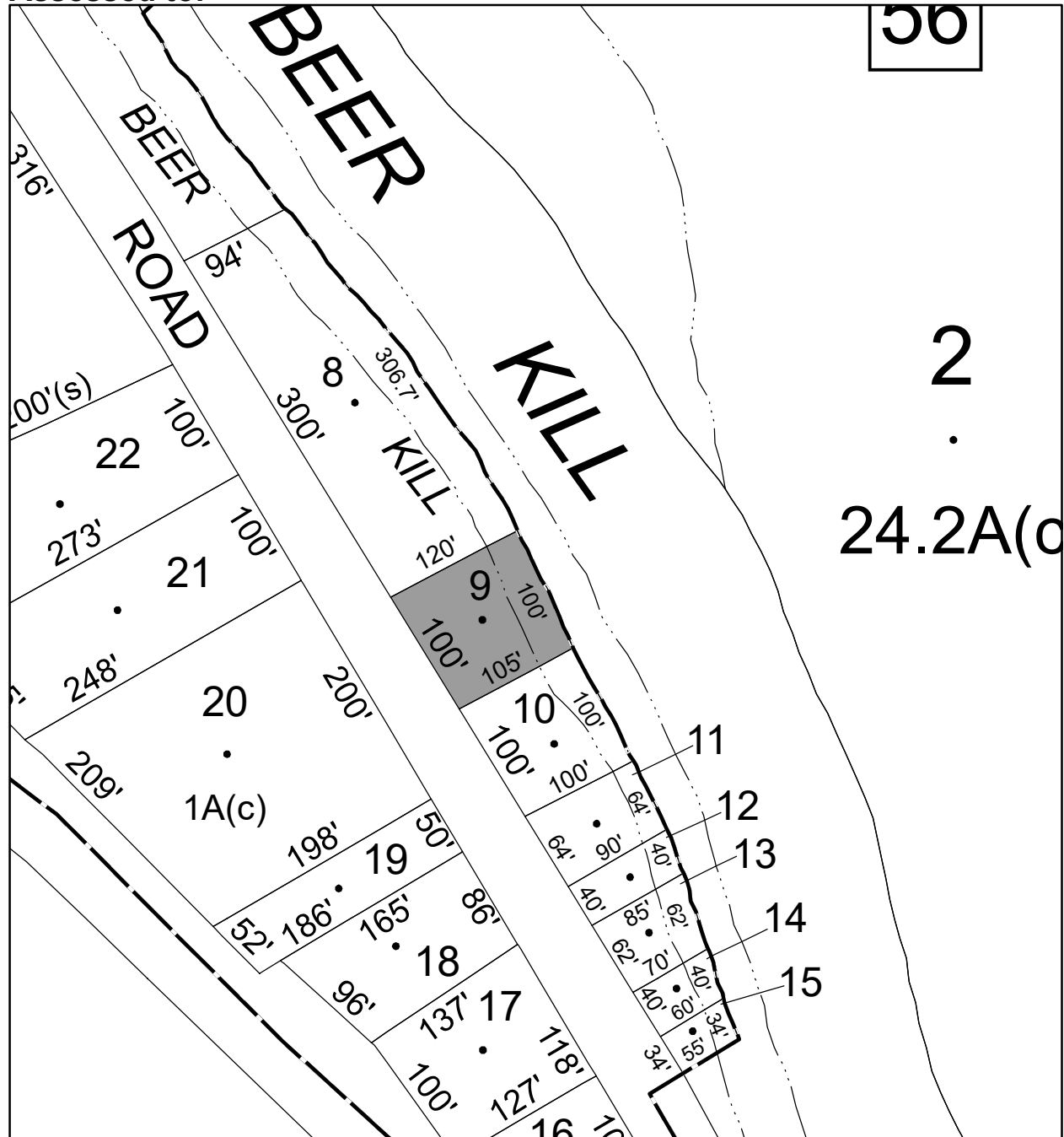
Acres: 0.25

Front: 0

Depth: 0

Current Owner: HERMAN PINKUS

Assessed to: GOLDSEGER ALBERT LIPES BERTHA



Parcel # 182

TOWN OF: WAWARSING

SBL: 83.1-2-60

Property Class: 210
One Family Year

Location: 97 IRISH CAPE RD

Oldest Year of Tax: 2015 G

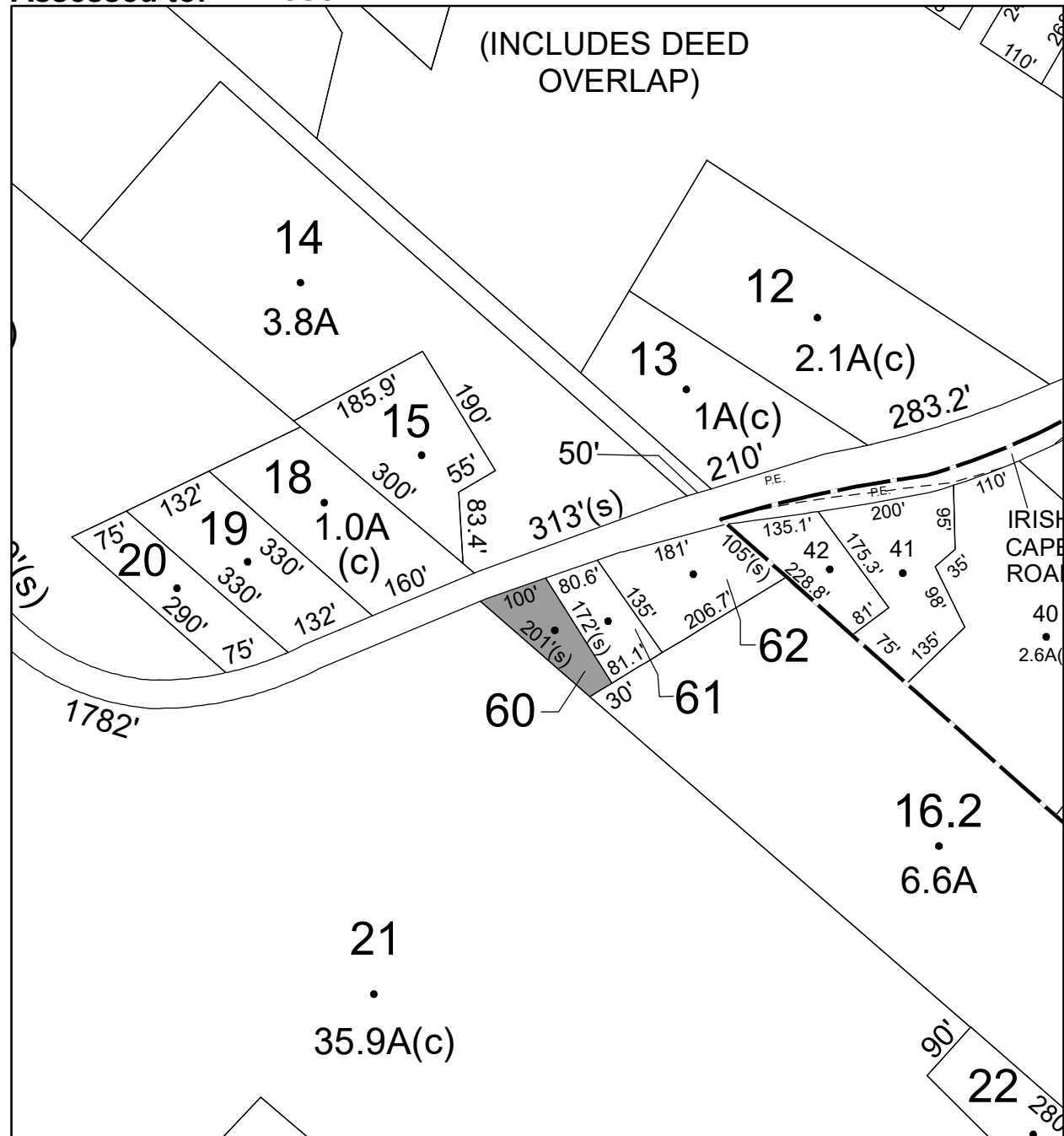
Amount: \$14,526.00

Acres: 0.42

Front: 0

Depth: 0

Current Owner: COUNTY OF ULSTER
Assessed to: HILL SUSAN L



Parcel # 183

TOWN OF: WAWARSING

SBL: 83.3-4-19

Property Class: 314
Rural Vacant Lots of 10 Acres or Less

Location: ULSTER HEIGHTS RD

Oldest Year of Tax: 2013 G

Amount: \$2,337.00

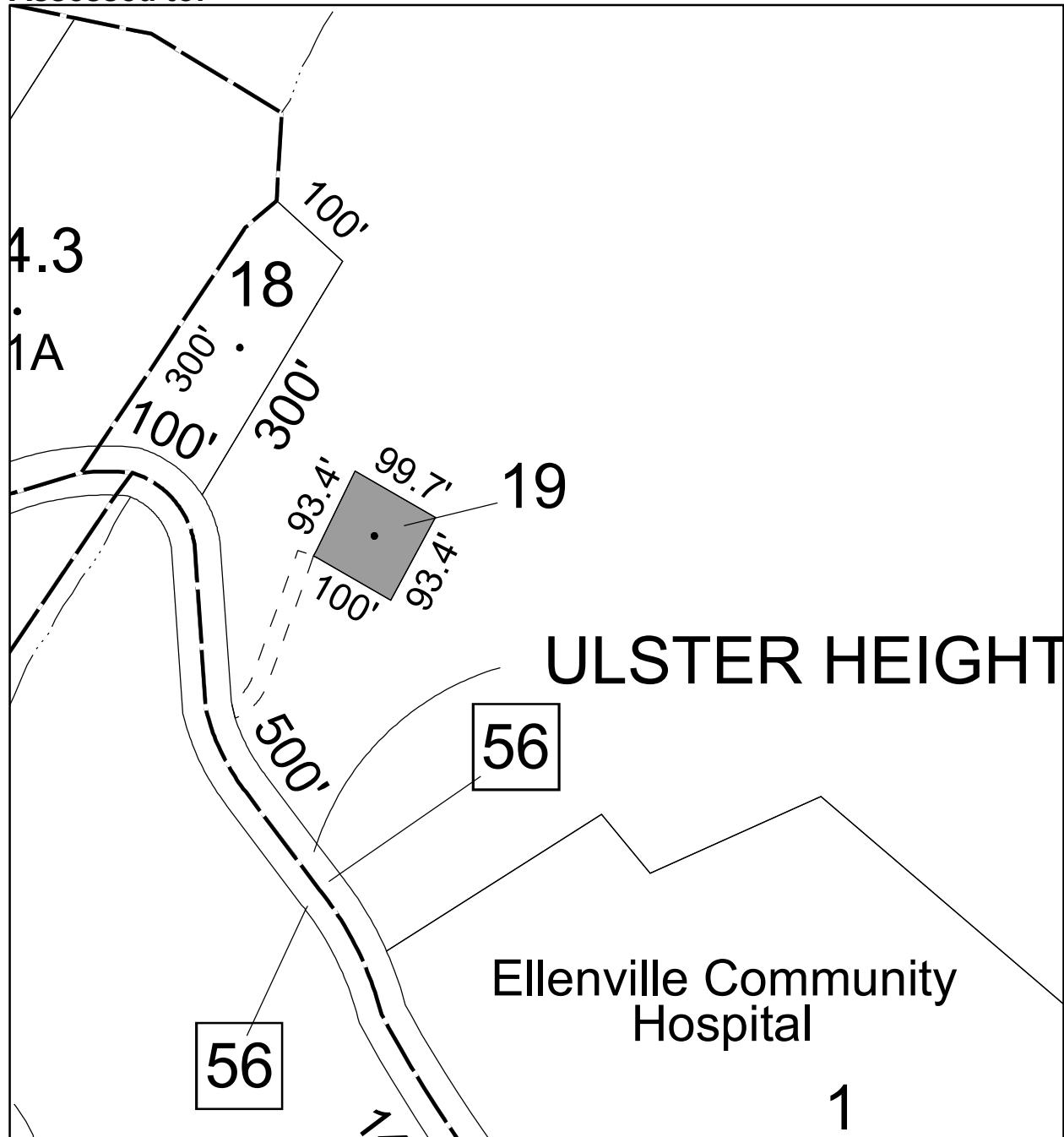
Acres: 0.21

Front: 0

Depth: 0

No Image Available

Current Owner: COUNTY OF ULSTER
Assessed to: SINANAJ FAHRIJE



Parcel # 184

TOWN OF: WAWARSING

SBL: 83.6-3-37

Property Class: 210
One Family Year

Location: 31 MARION AVE

Oldest Year of Tax: 2015 G

Amount: \$20,352.00

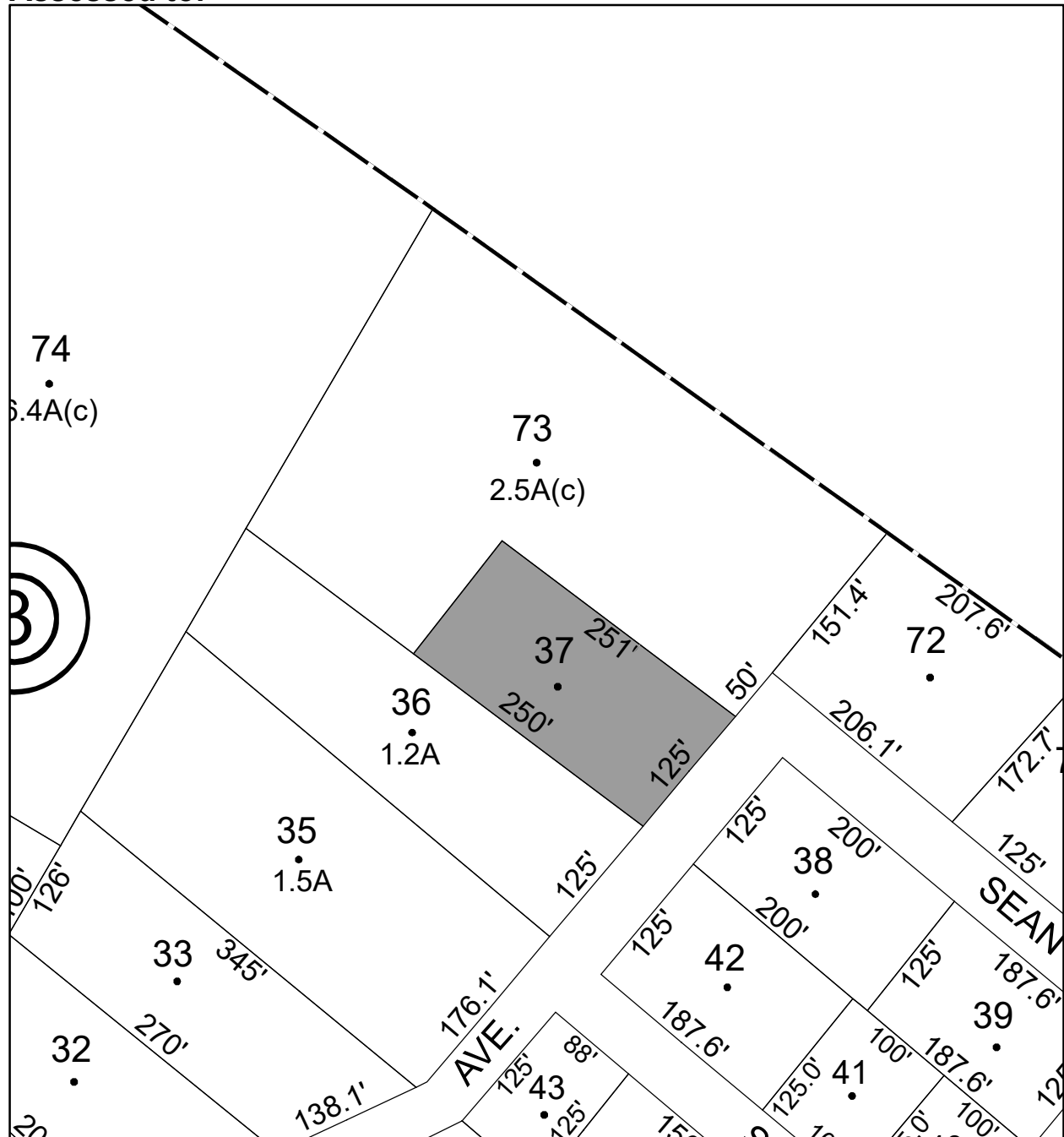
Acres: 0.73

Front: 0

Depth: 0

Current Owner:

Assessed to: STEDNER HERBERT STEDNER LINDA



Parcel # 186

TOWN OF: WAWARSING

SBL: 83.6-5-79

Property Class: 311
Residential Vacant Land

Location: 62 PLANK RD

Oldest Year of Tax: 2016 G

Amount: \$1,991.00

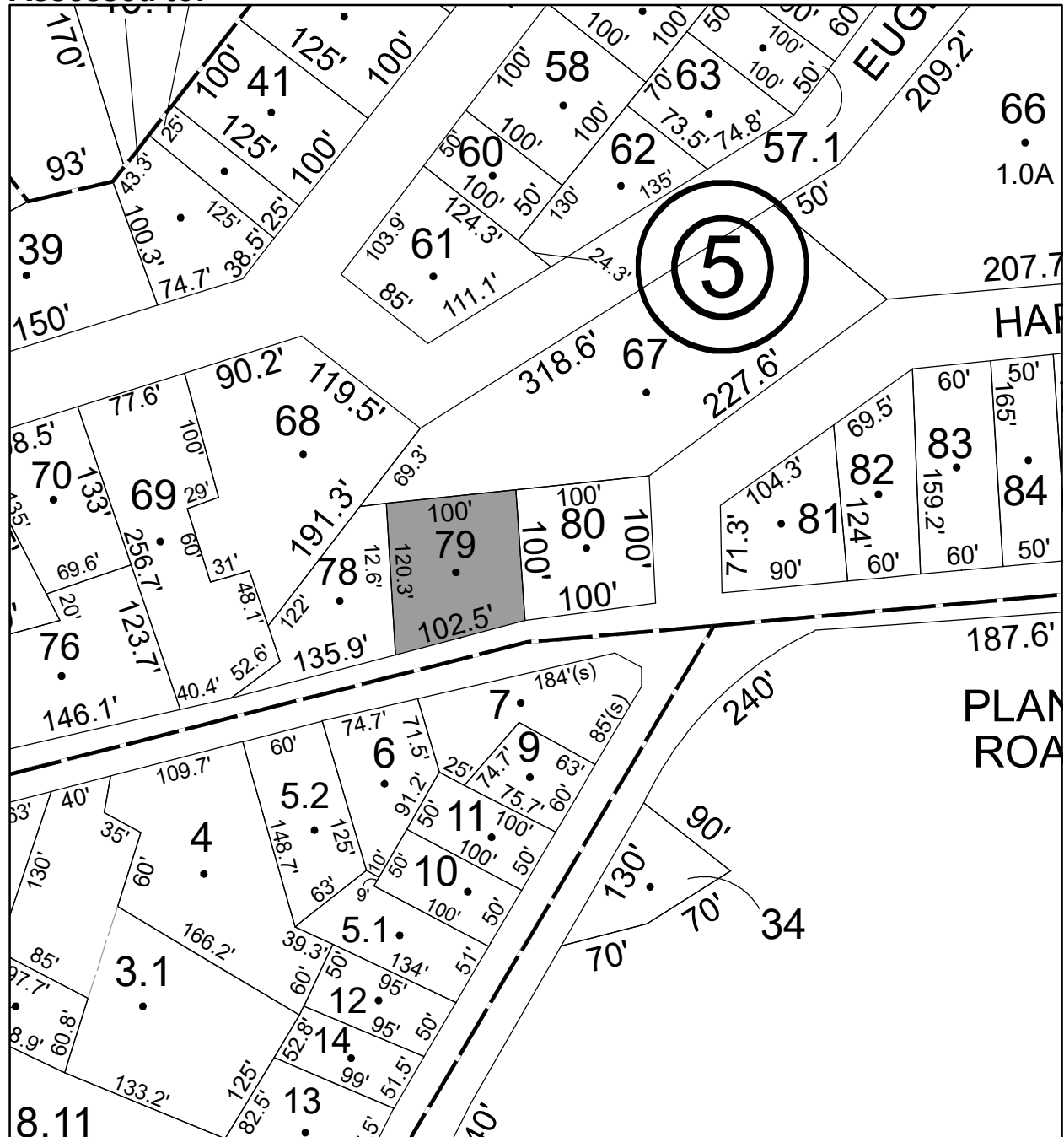
Acres: 0.25

Front: 0

Depth: 0

Current Owner:

Assessed to: WENDEL MICHAEL E



No Image Available

Parcel # 187

TOWN OF: WAWARSING

SBL: 83.10-1-9

Property Class: 210
One Family Year

Location: 14 NATIONAL ST

Oldest Year of Tax: 2016 G

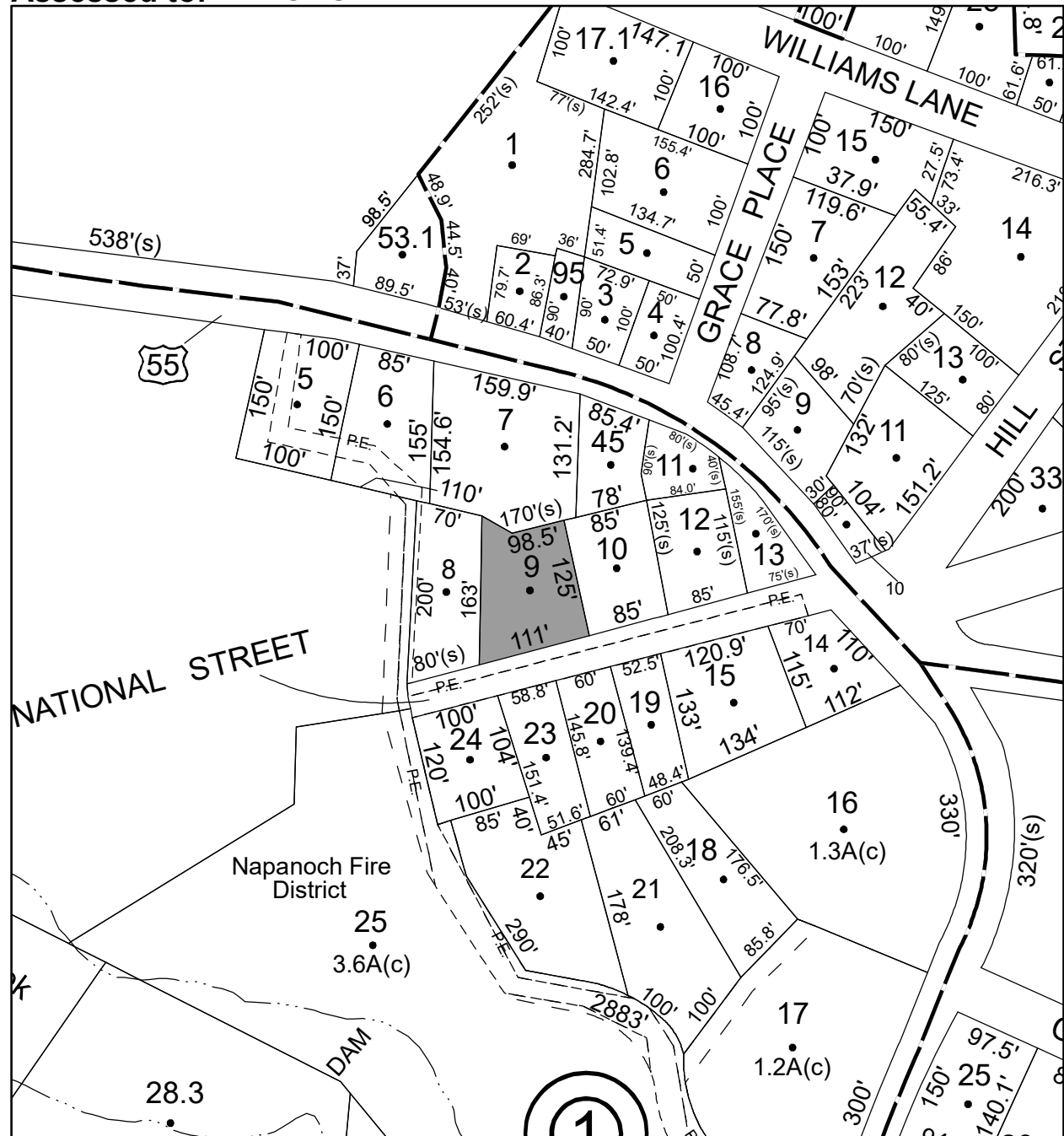
Amount: \$6,315.00

Acres: 0.32

Front: 0

Depth: 0

Current Owner:
Assessed to: KELLS KURT



Parcel # 189

**Current Owner:
Assessed to: KOENIG SHIRLEY**

TOWN OF: WAWARSING

SBL: 84.1-2-12.100

**Property Class: 314
Rural Vacant Lots of 10 Acres or Less**

Location: DECKER LN NOW DECKER DR

Oldest Year of Tax: 2016 G

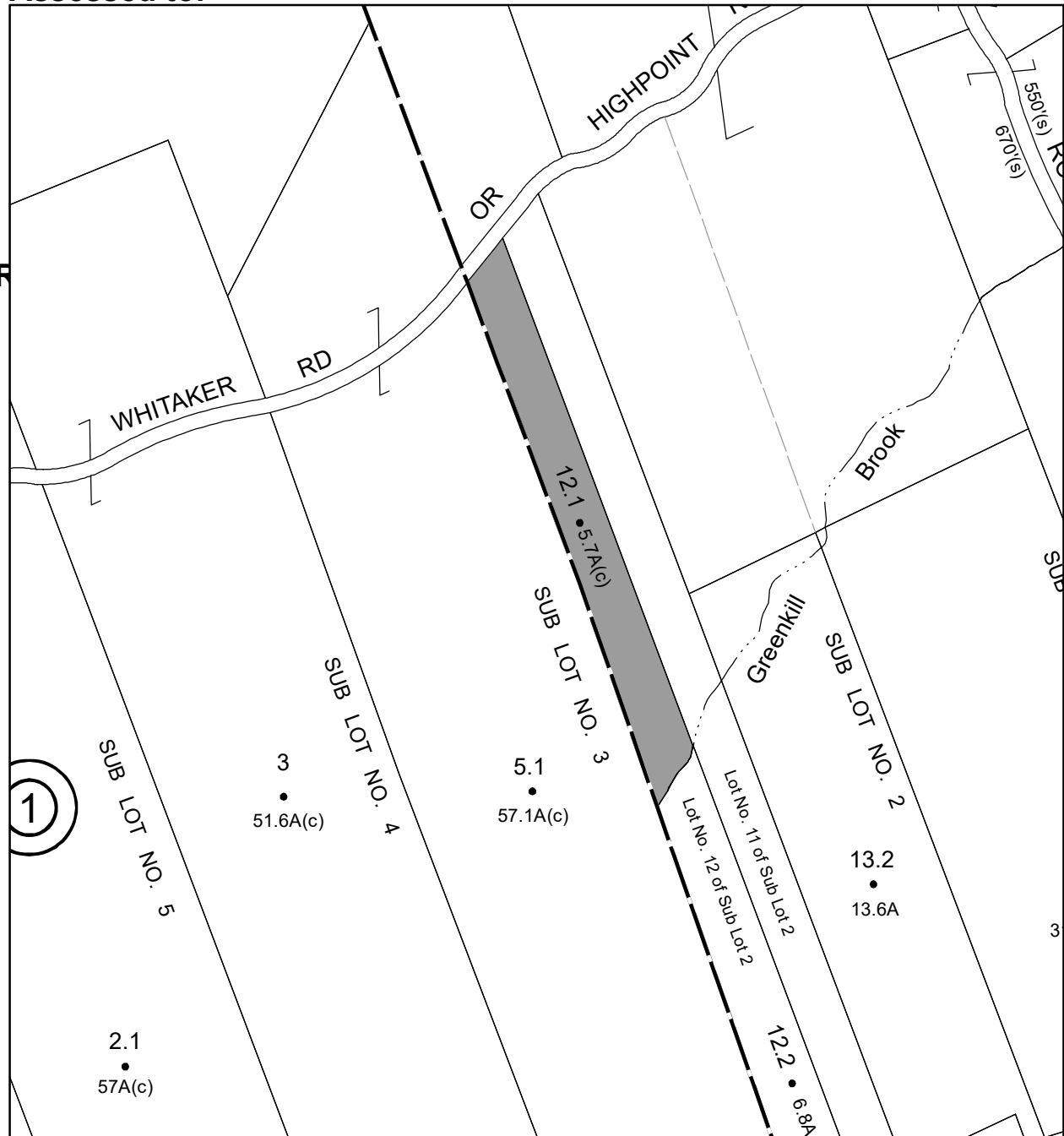
Amount: \$3,471.00

Acres: 5.7

Front: 0

Depth: 0

**No Image
Available**



Parcel # 191

TOWN OF: WAWARSING

SBL: 90.4-1-10

Property Class: 314
Rural Vacant Lots of 10 Acres or Less

Location: ANDERSON RD

Oldest Year of Tax: 2016 G

Amount: \$2,910.00

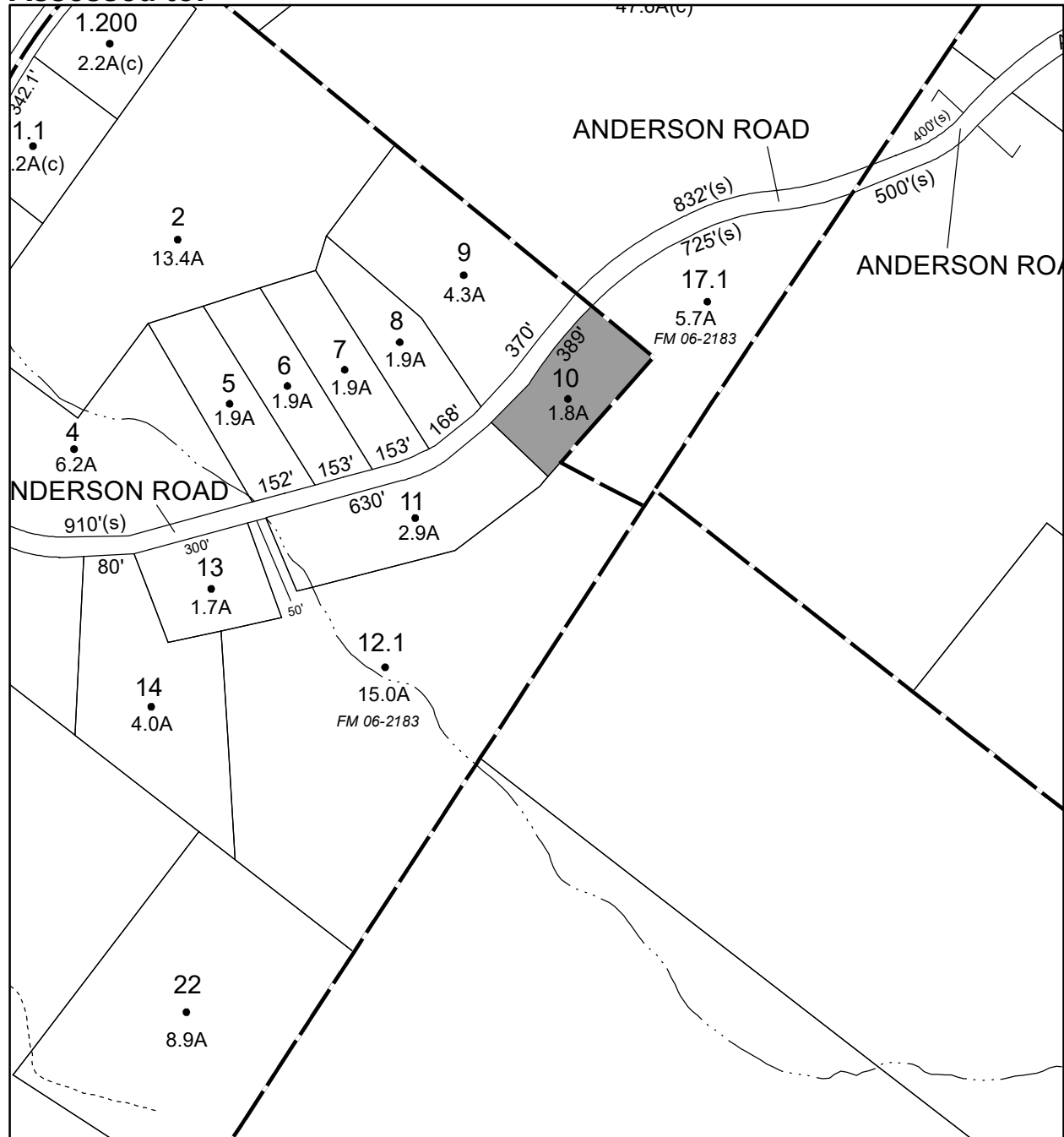
Acres: 1.8

Front: 0

Depth: 0

No Image Available

Current Owner:
Assessed to: EGAN HOWARD



Parcel # 194

Current Owner:

Assessed to: GALLO ANTHONY FAUL MILDRED SULLIVAN HELEN

TOWN OF: WOODSTOCK

SBL: 16-3-6.100

Property Class: 314

Rural Vacant Lots of 10 Acres or Less

Location: W SAUGERTIES-WOODSTOCK

Oldest Year of Tax: 2016 G

Amount: \$2,685.00

Acres: 0.9

Front: 200

Depth: 197.7

No Image Available

