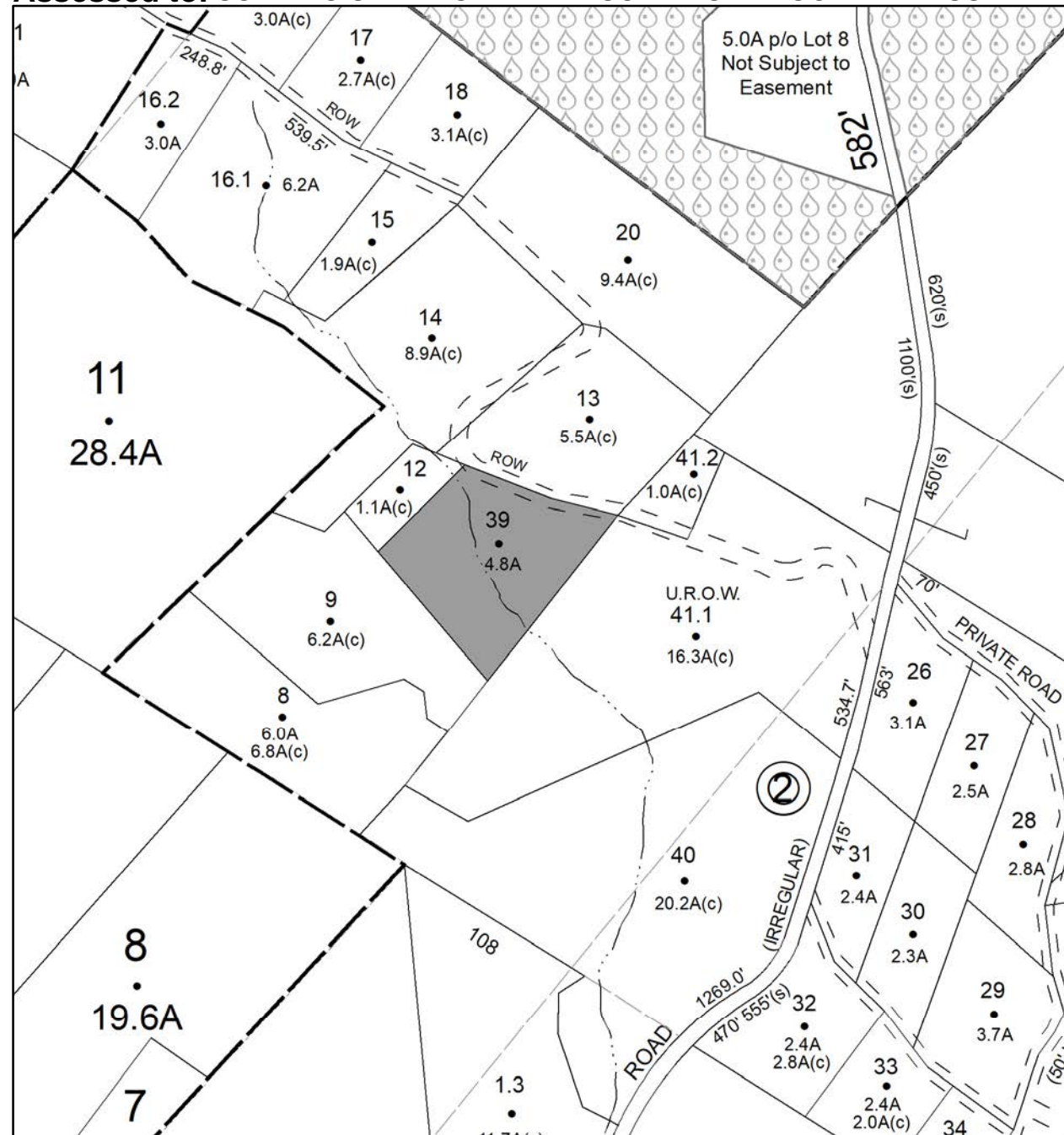


# COUNTY OF ULSTER

## PUBLIC AUCTION



# 2020 MAP BOOK



# Parcel # 3

Current Owner:

Assessed to: THOMPSON JAMIE B

TOWN OF: ESOPUS

SBL: 56.19-1-7

Property Class: 314

Rural Vacant Lots of 10 Acres or Less

Location: 241 NEW SALEM RD

Oldest Year of Tax: 2017 G

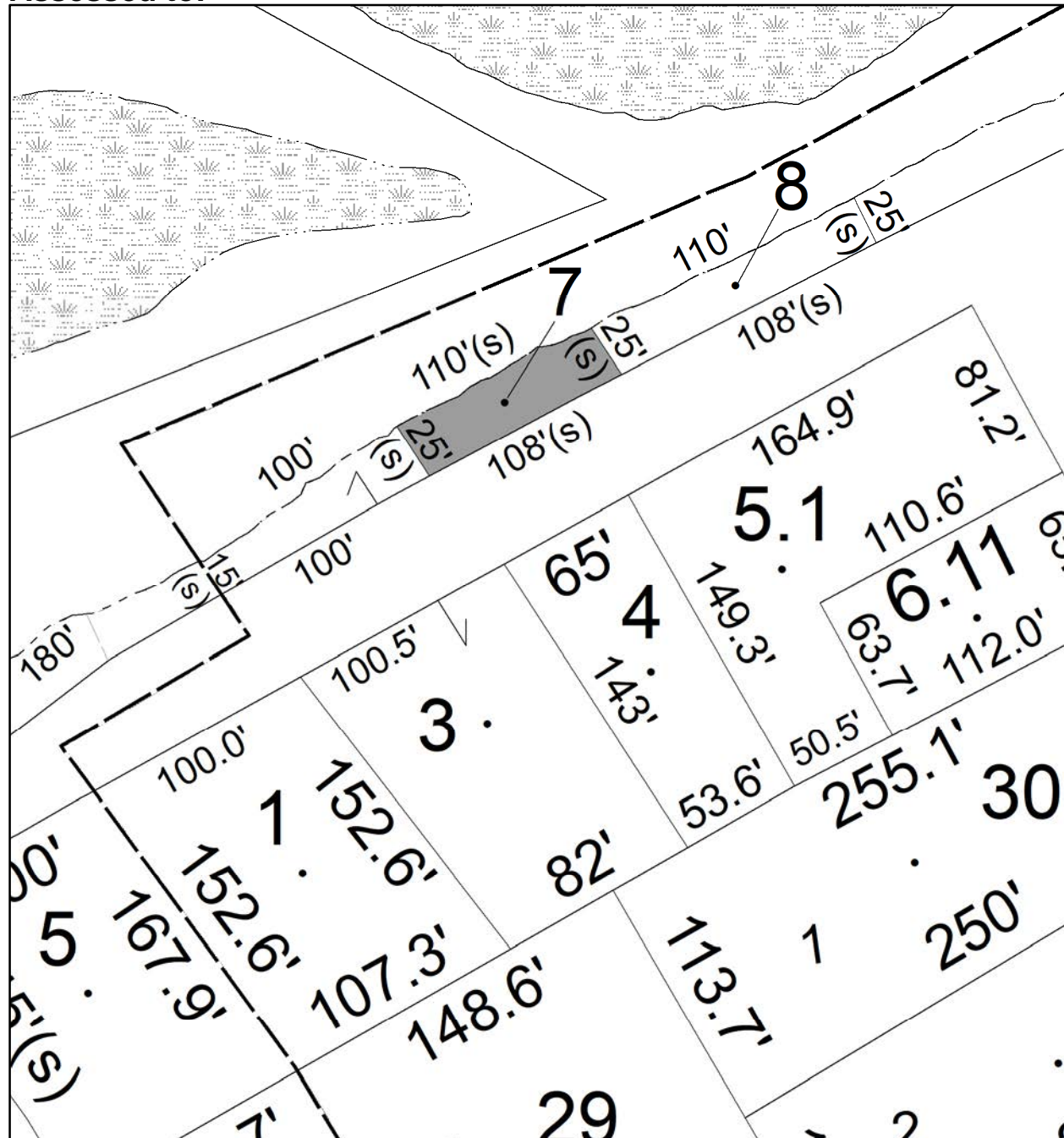
Amount: \$826.00

Acres: 0.09

Front: 0

Depth: 0

No Image  
Available





# Parcel # 5

TOWN OF: ESOPUS

SBL: 56.51-1-7

Property Class: 311  
Residential Vacant Land

Location: 49 CONNELLY RD

Oldest Year of Tax: 2013 G

Amount: \$12,376.00

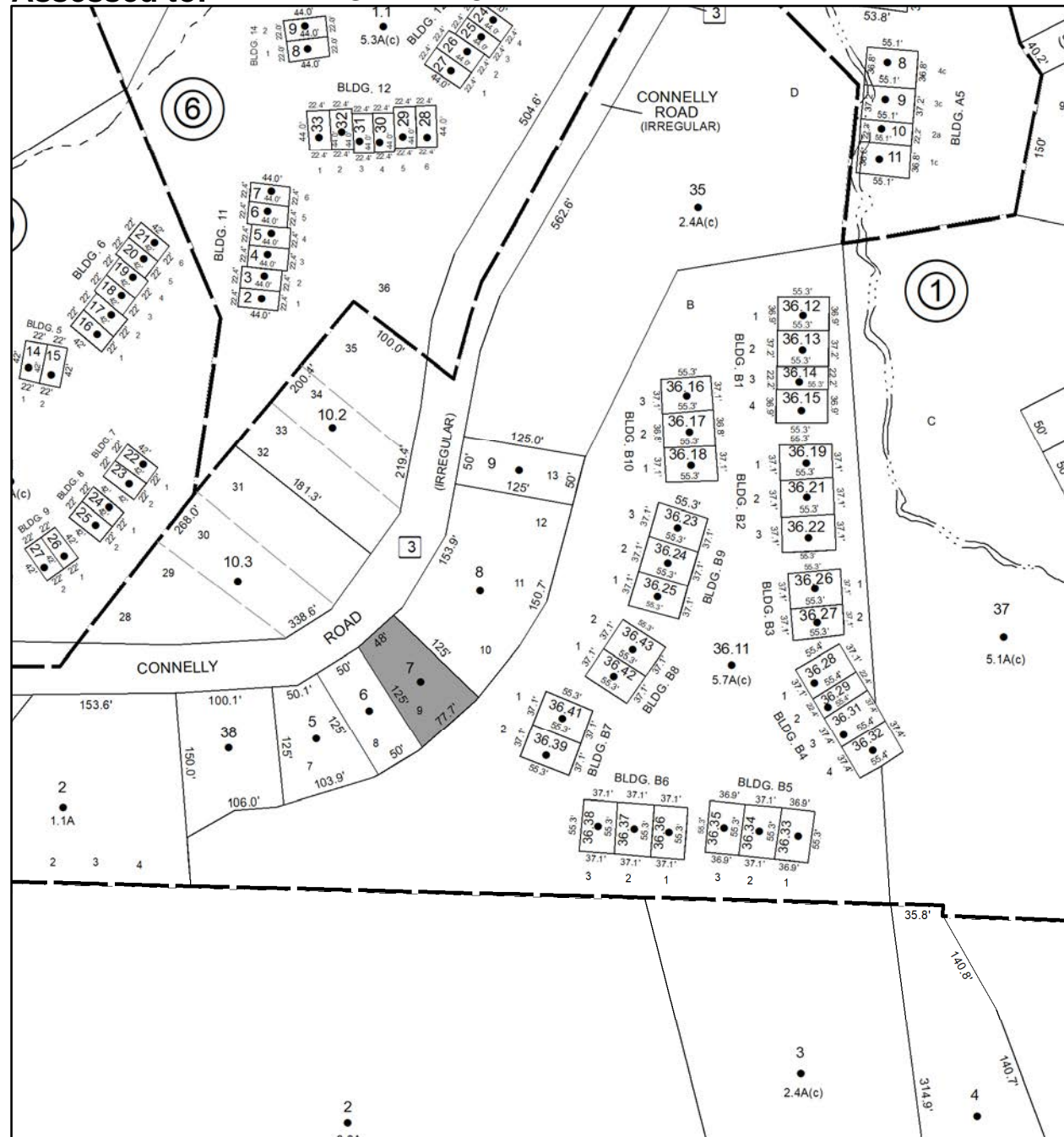
Acres: 0

Front: 48

Depth: 125

No Image  
Available

Current Owner: COUNTY OF ULSTER  
Assessed to: WHIPPLE GERALD C





# Parcel # 7

TOWN OF: ESOPUS

SBL: 63.2-4-31

Property Class: 210  
One Family Year

Location: 111 ULSTER AVE

Oldest Year of Tax: 2017 G

Amount: \$10,104.00

Acres: 1.26

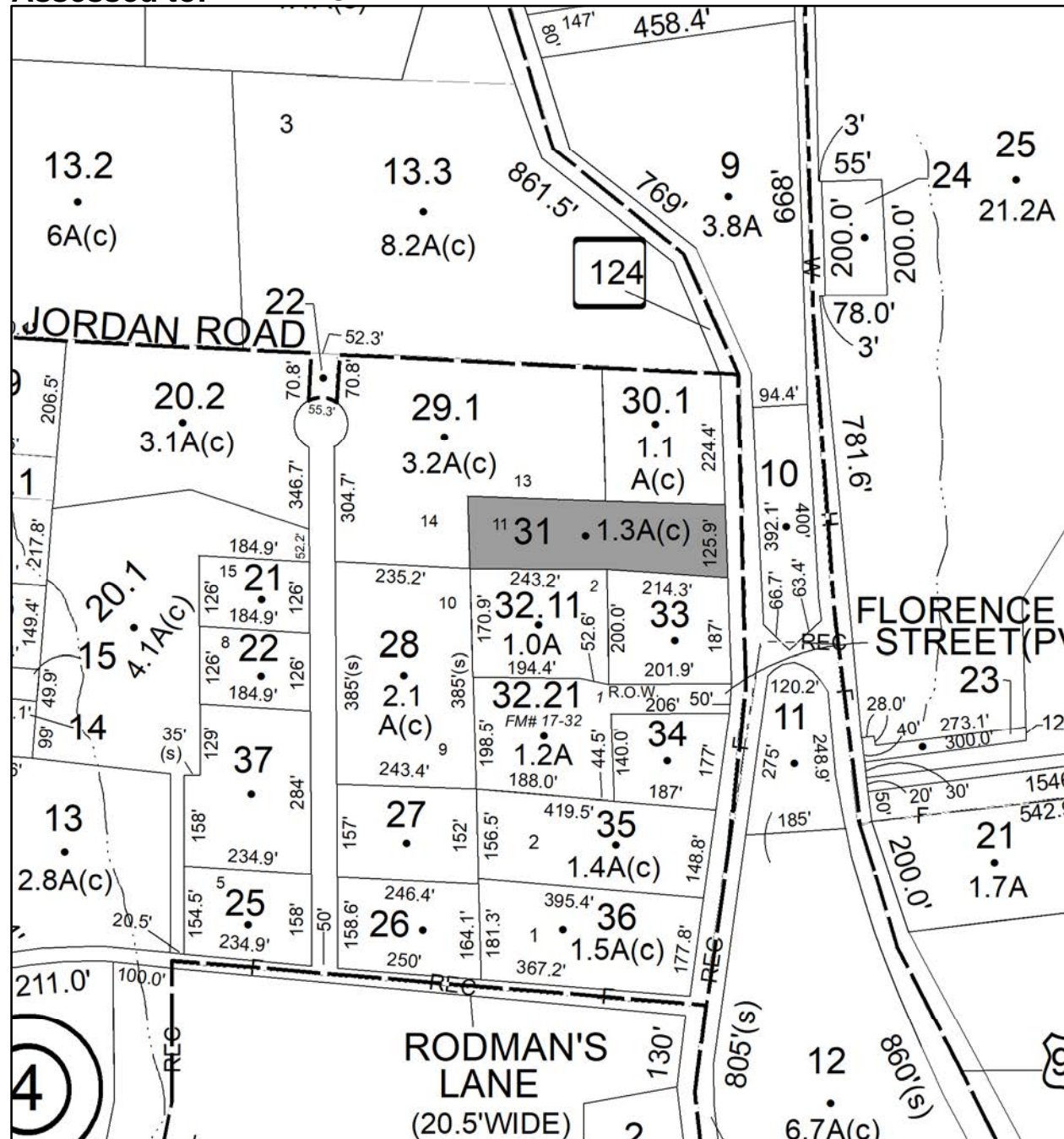
Front: 0

Depth: 0



Current Owner:

Assessed to: WILLIAMS MARY



# Parcel # 8

TOWN OF: ESOPUS

SBL: 63.4-1-3

Property Class: 314

Rural Vacant Lots of 10 Acres or Less

Location:

Oldest Year of Tax: 2015 G

Amount: \$3,261.00

Acres: 1.5

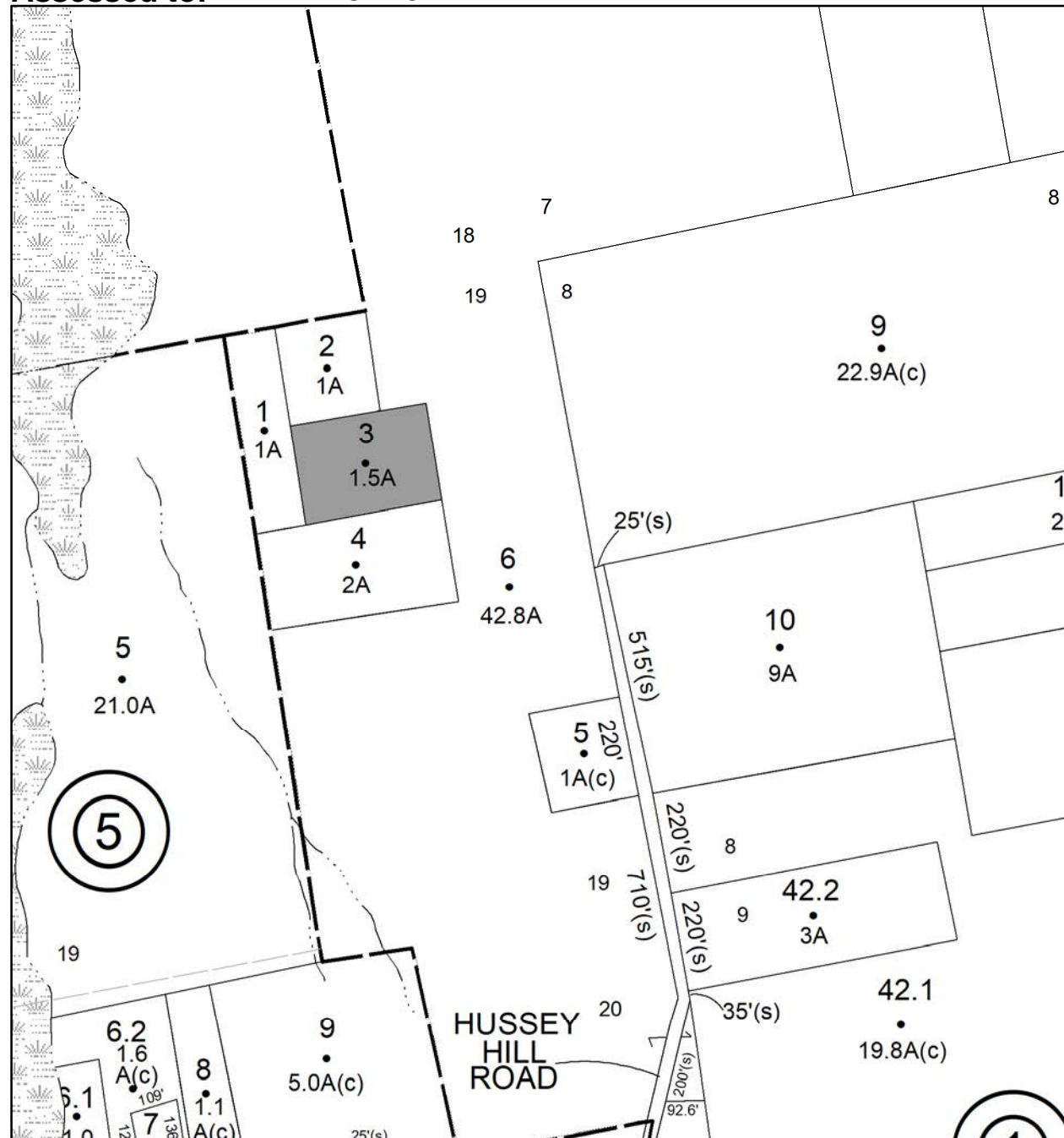
Front: 0

Depth: 0

Current Owner:

Assessed to: MARKLE ISAAC

No Image  
Available



# Parcel # 9

TOWN OF: ESOPUS

SBL: 71.1-3-39

Property Class: 314

Rural Vacant Lots of 10 Acres or Less

Location: OFF HARDENBURGH RD

Oldest Year of Tax: 2017 G

Amount: \$1,558.00

Acres: 2

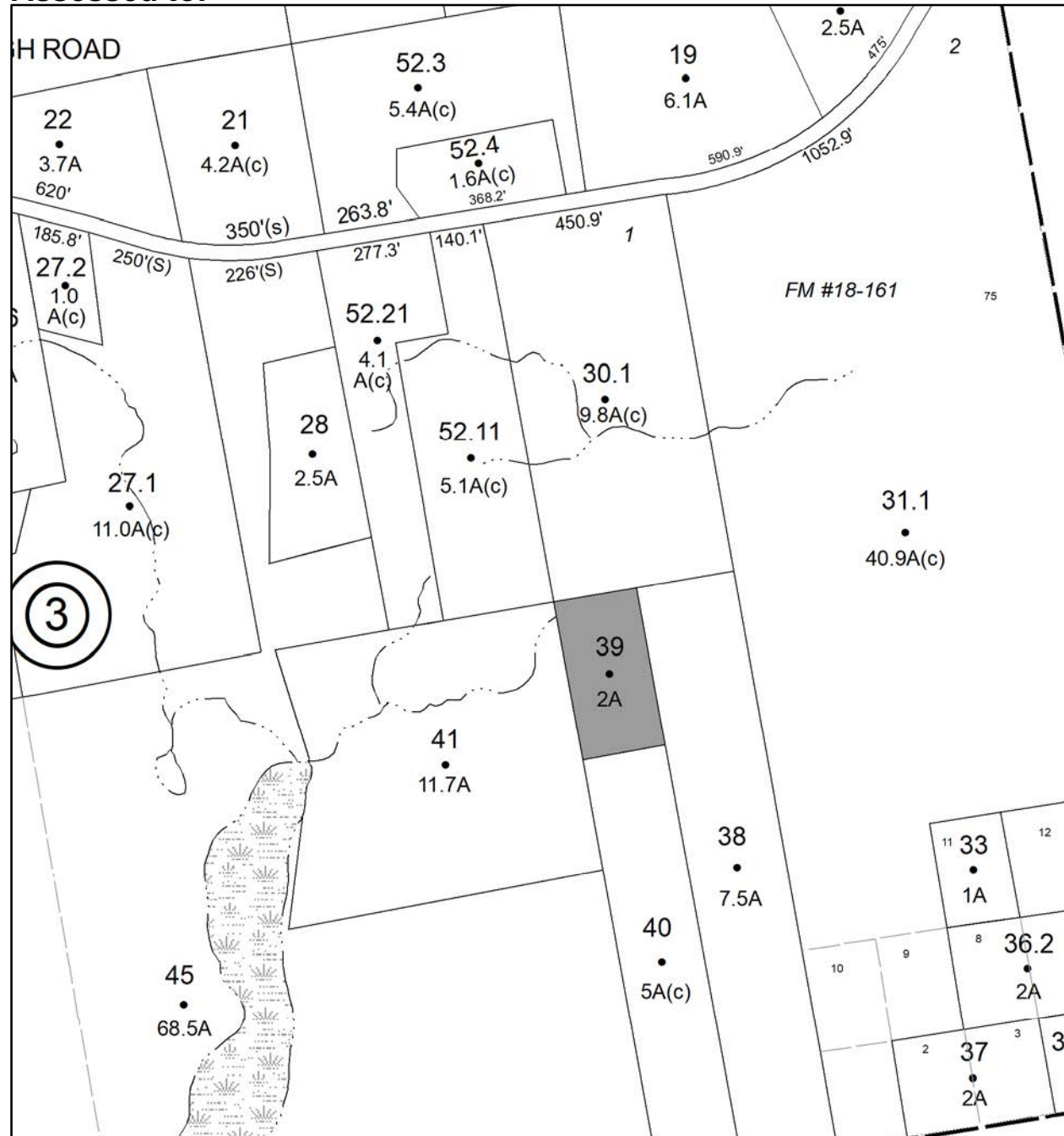
Front: 0

Depth: 0

No Image  
Available

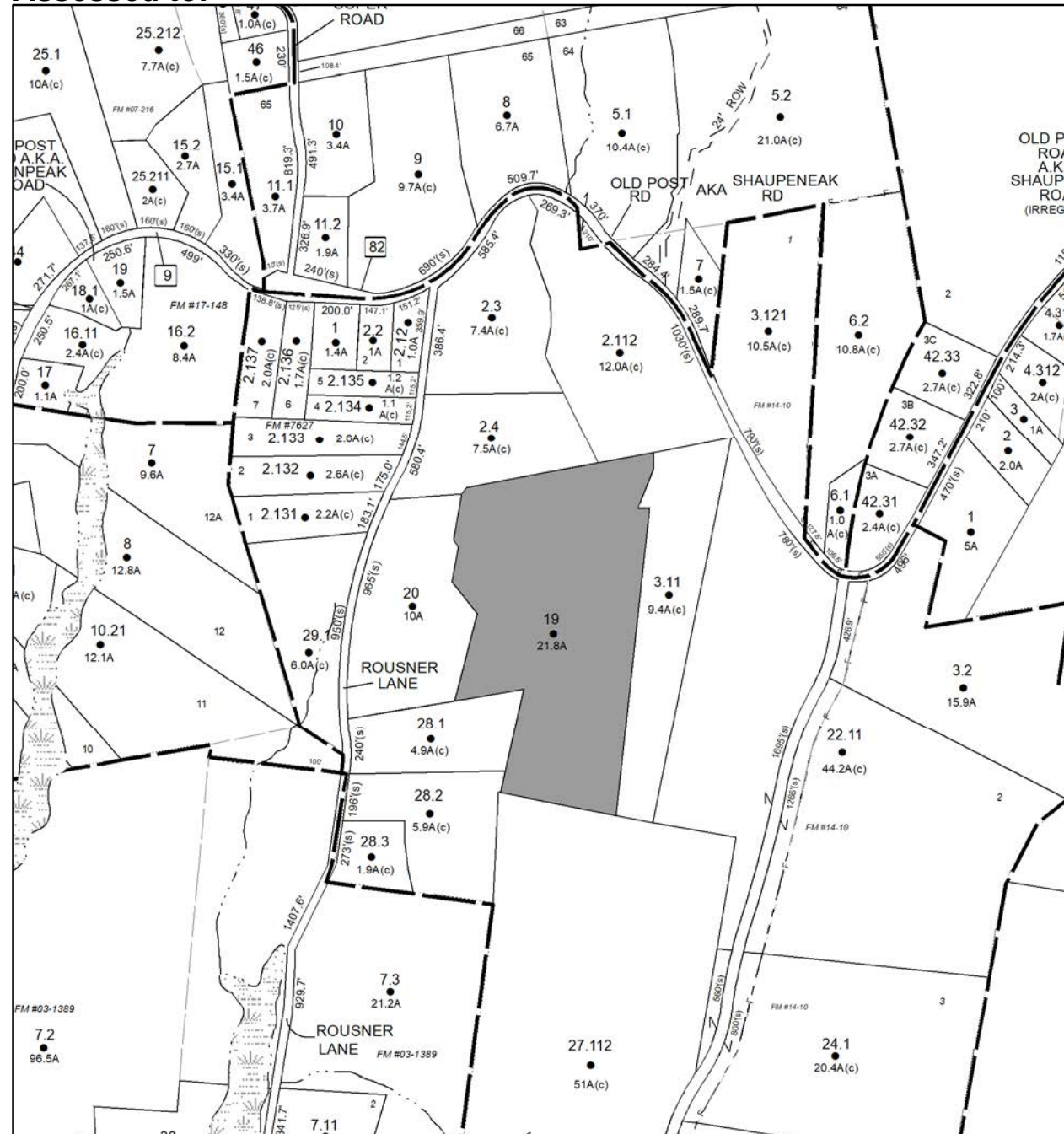
Current Owner: DEWITT FREDERICK JR DEWITT ELLEN D

Assessed to: DEWITT FREDERICK JR DEWITT OTHERS/DEWITT ELLEN D





No Image Available



# Parcel # 11

TOWN OF: GARDINER

SBL: 93.1-1-34

Property Class: 322

Residential Vacant Land Over 10 Acres

Location: NORTH MOUNTAIN RD

Oldest Year of Tax: 2017 G

Amount: \$2,825.00

Acres: 27.4

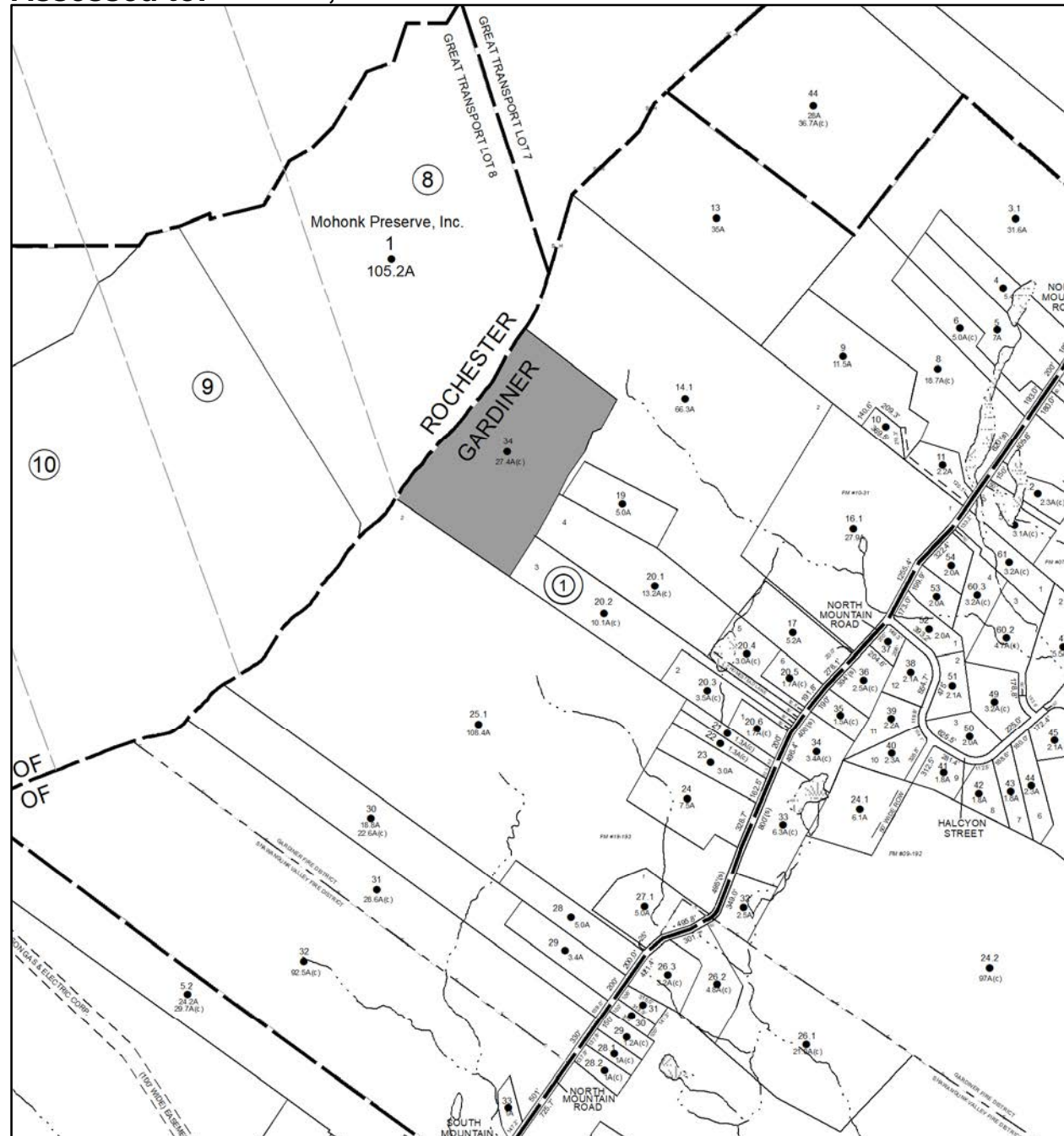
Front: 0

Depth: 0

No Image  
Available

Current Owner:

Assessed to: DENTON, LANDS OF HEIRS ANTHONY



# Parcel # 12

TOWN OF: HARDENBURGH

SBL: 3.3-2-13

Property Class: 210

One Family Year

Location: 18 OLD BAKER RD

Oldest Year of Tax: 2017 G

Amount: \$6,283.00

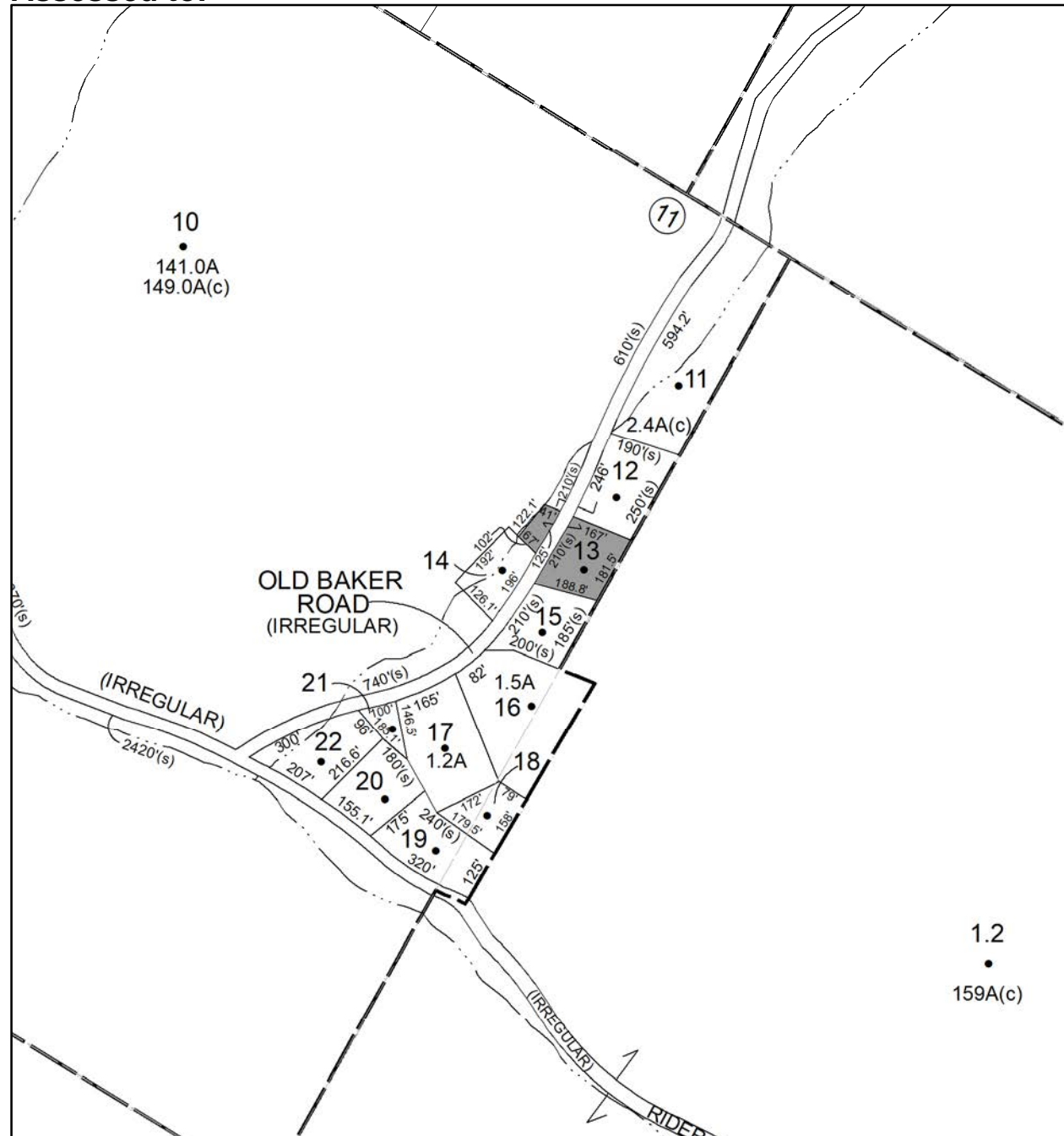
Acres: 0.96

Front: 0

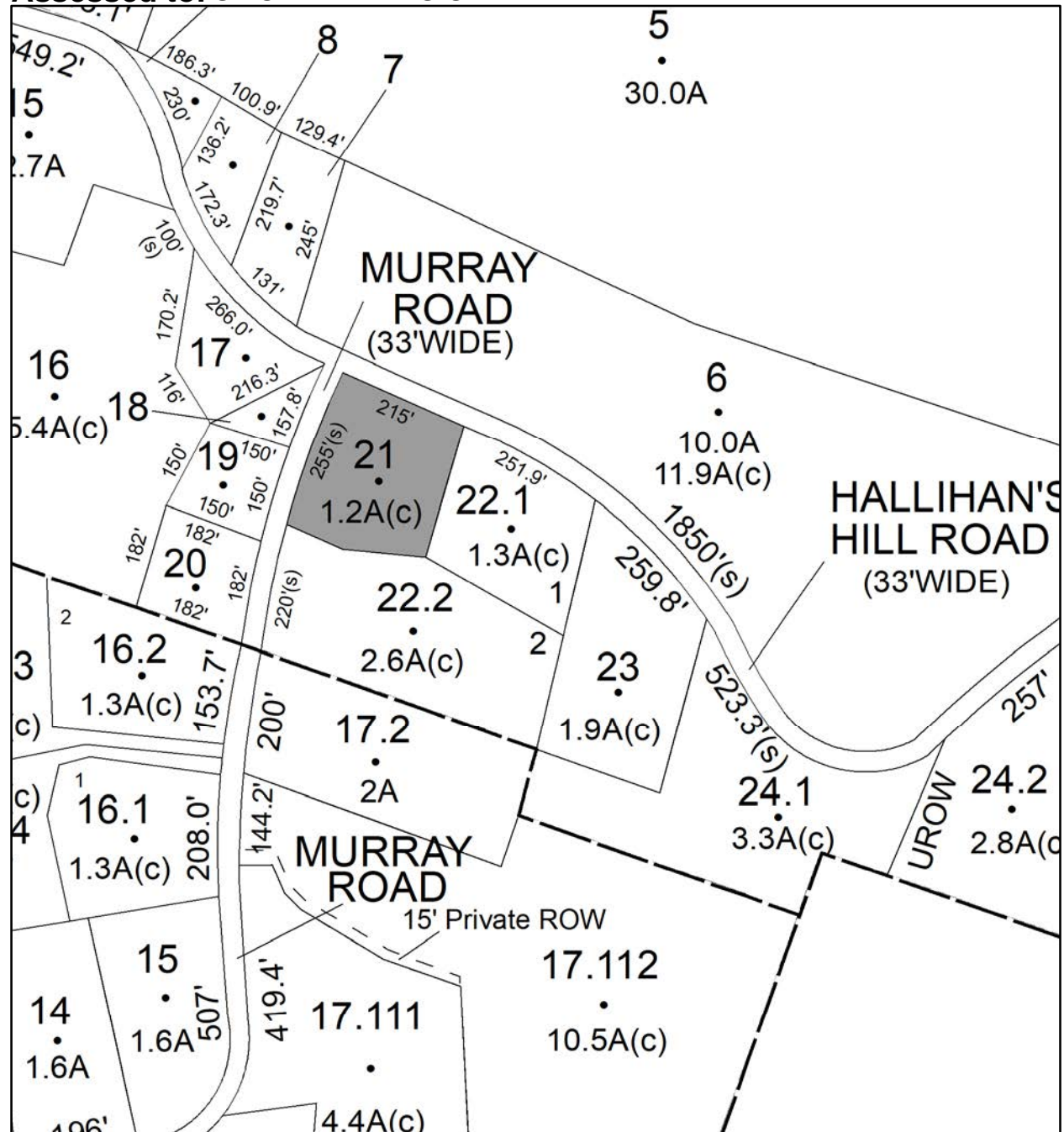
Depth: 0

Current Owner:

Assessed to: SCHAEFFLER HARVEY







# Parcel # 14

TOWN OF: KINGSTON

SBL: 39.3-1-14

Property Class: 270  
Mobile Home

Location: 176 JOCKEY HILL RD

Oldest Year of Tax: 2015/2016 S

Amount: \$23,246.00

Acres: 0.72

Front: 142

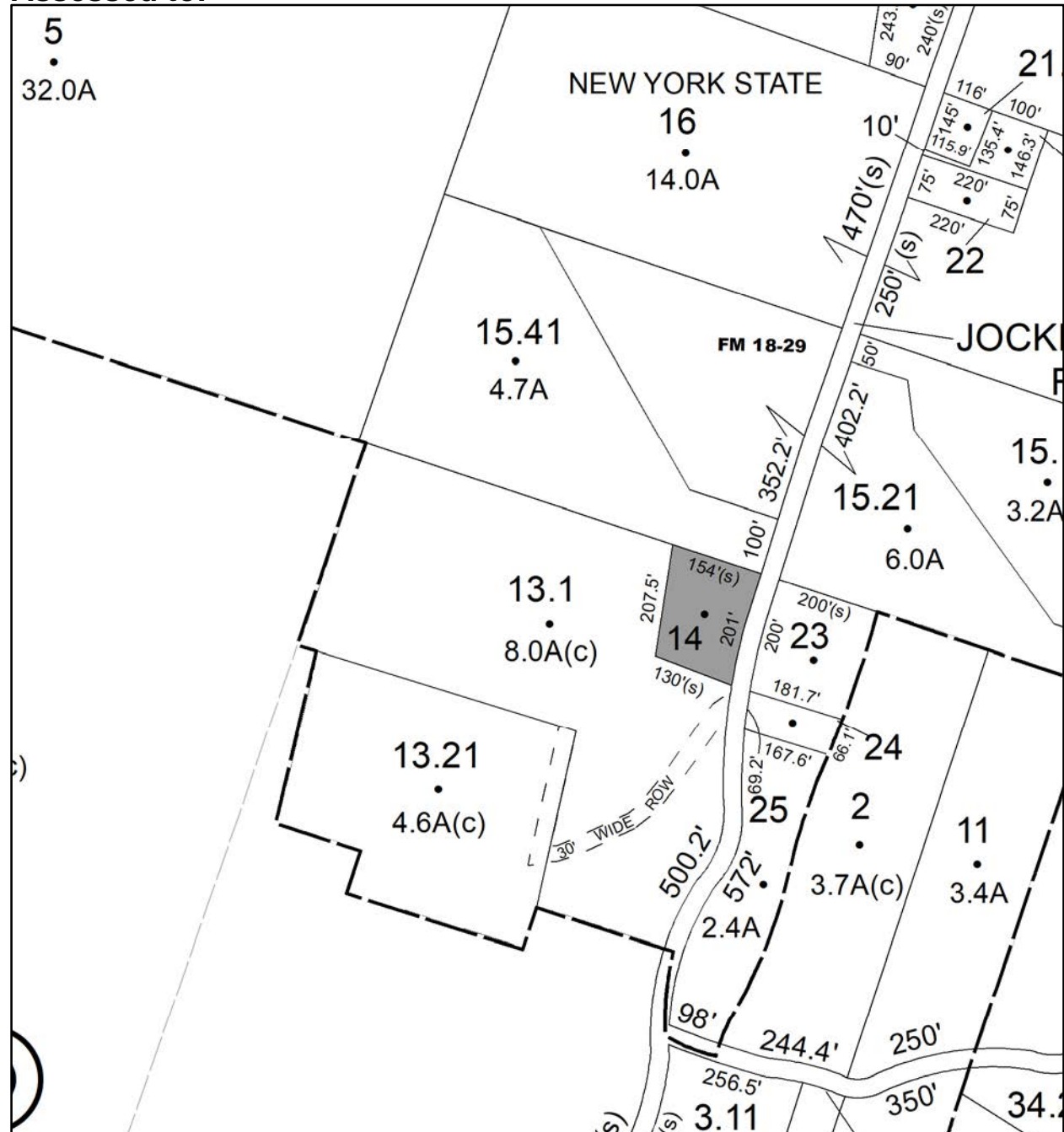
Depth: 207



Current Owner:

Assessed to: GADDY ELIZABETH SUE

GADDY EDWARD



# Parcel # 16

TOWN OF: KINGSTON

SBL: 39.13-3-19

Property Class: 210  
One Family Year

Location: 59 HALLIHAN HILL RD

Oldest Year of Tax: 2017 G

Amount: \$11,920.00

Acres: 0.2

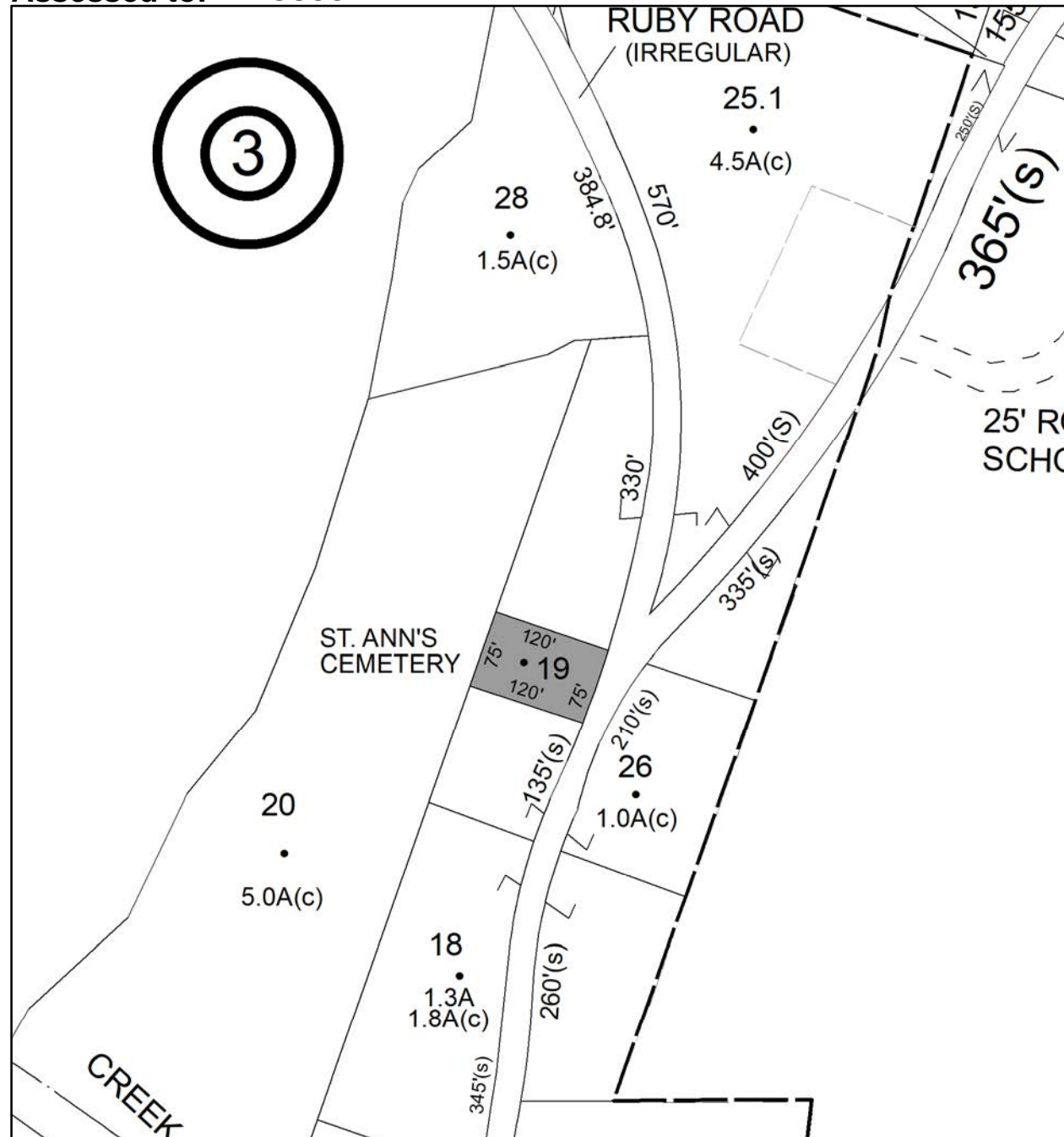
Front: 0

Depth: 0

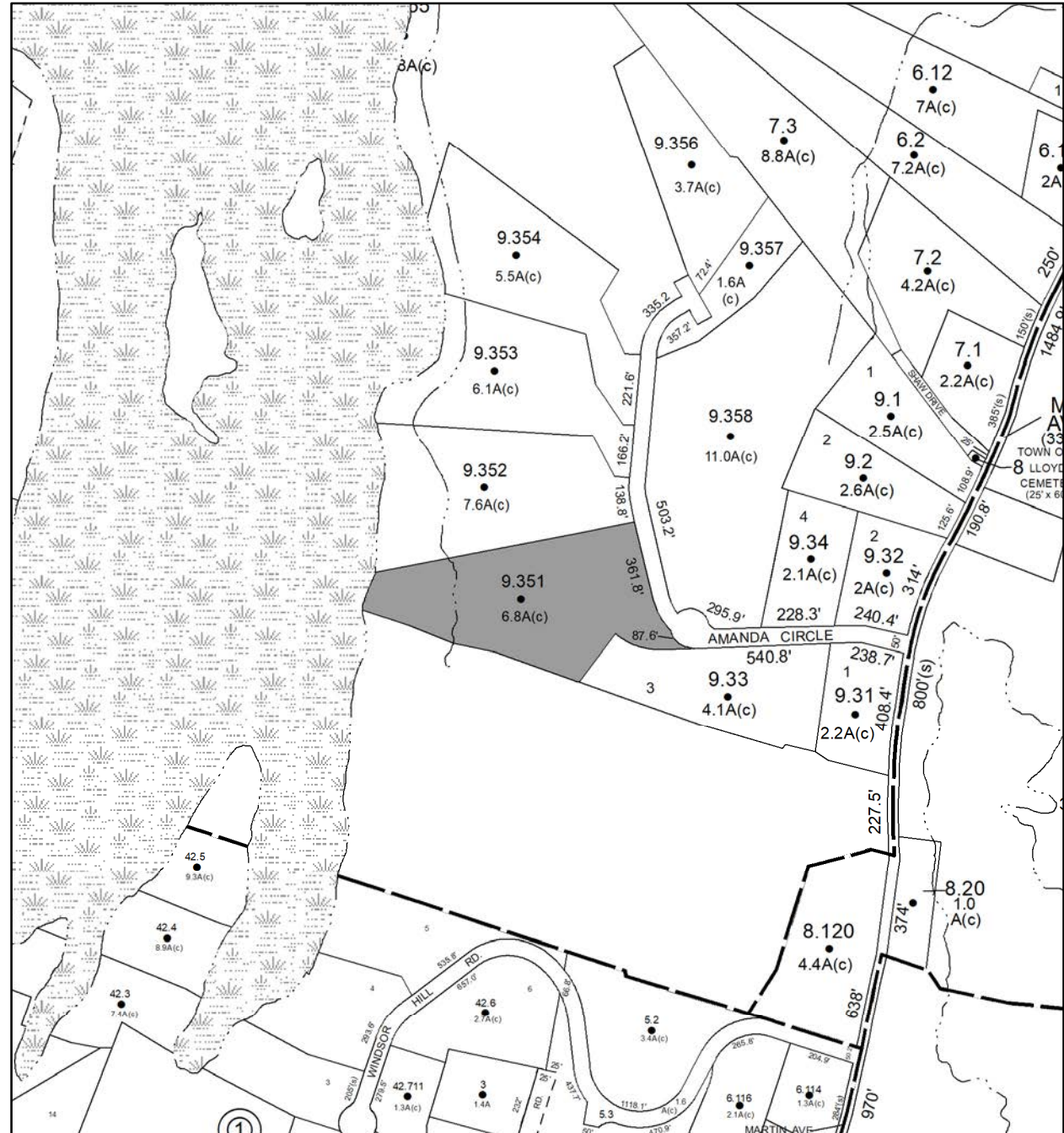


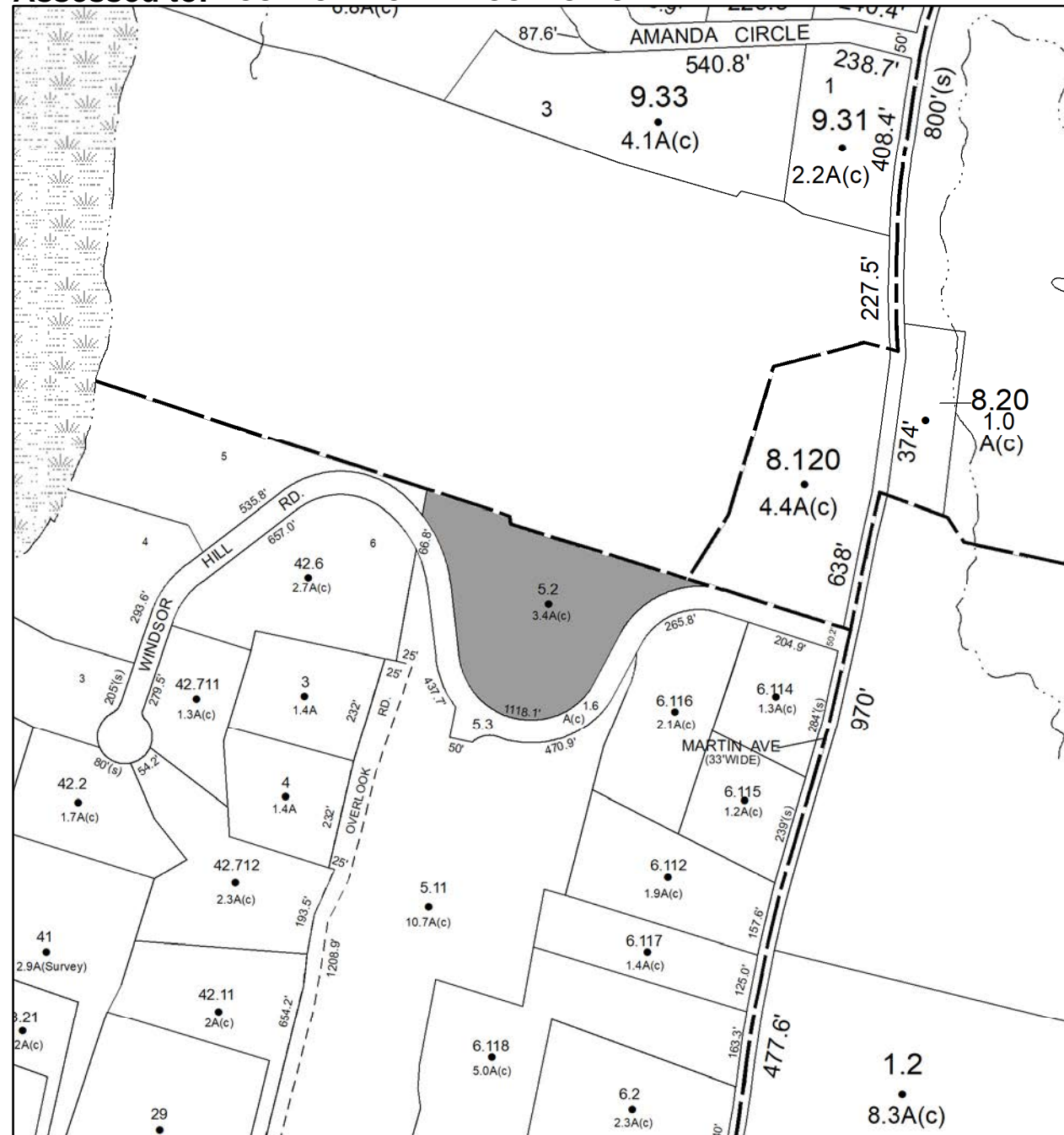
Current Owner:

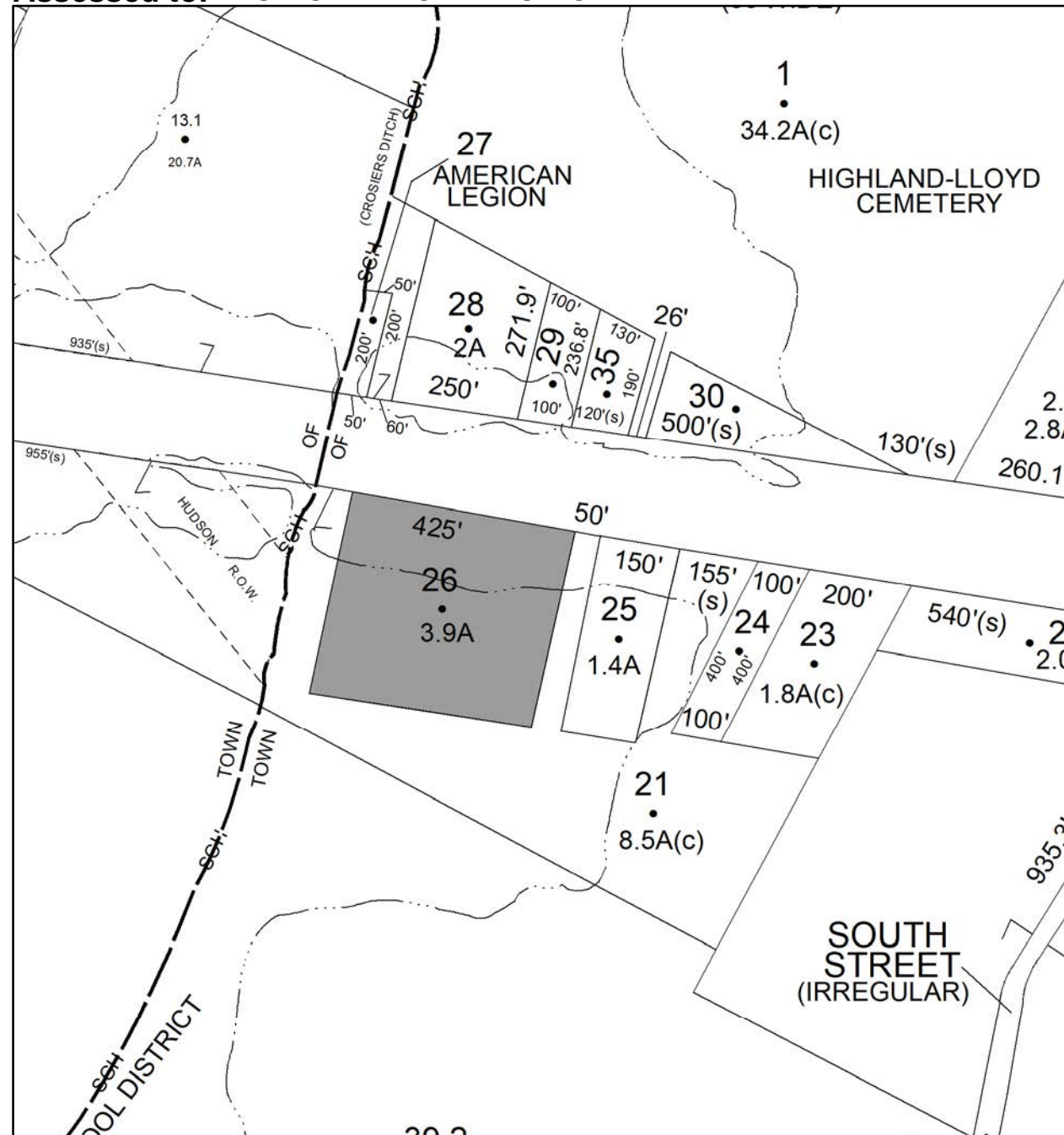
Assessed to: FERGUSON WILLIAM



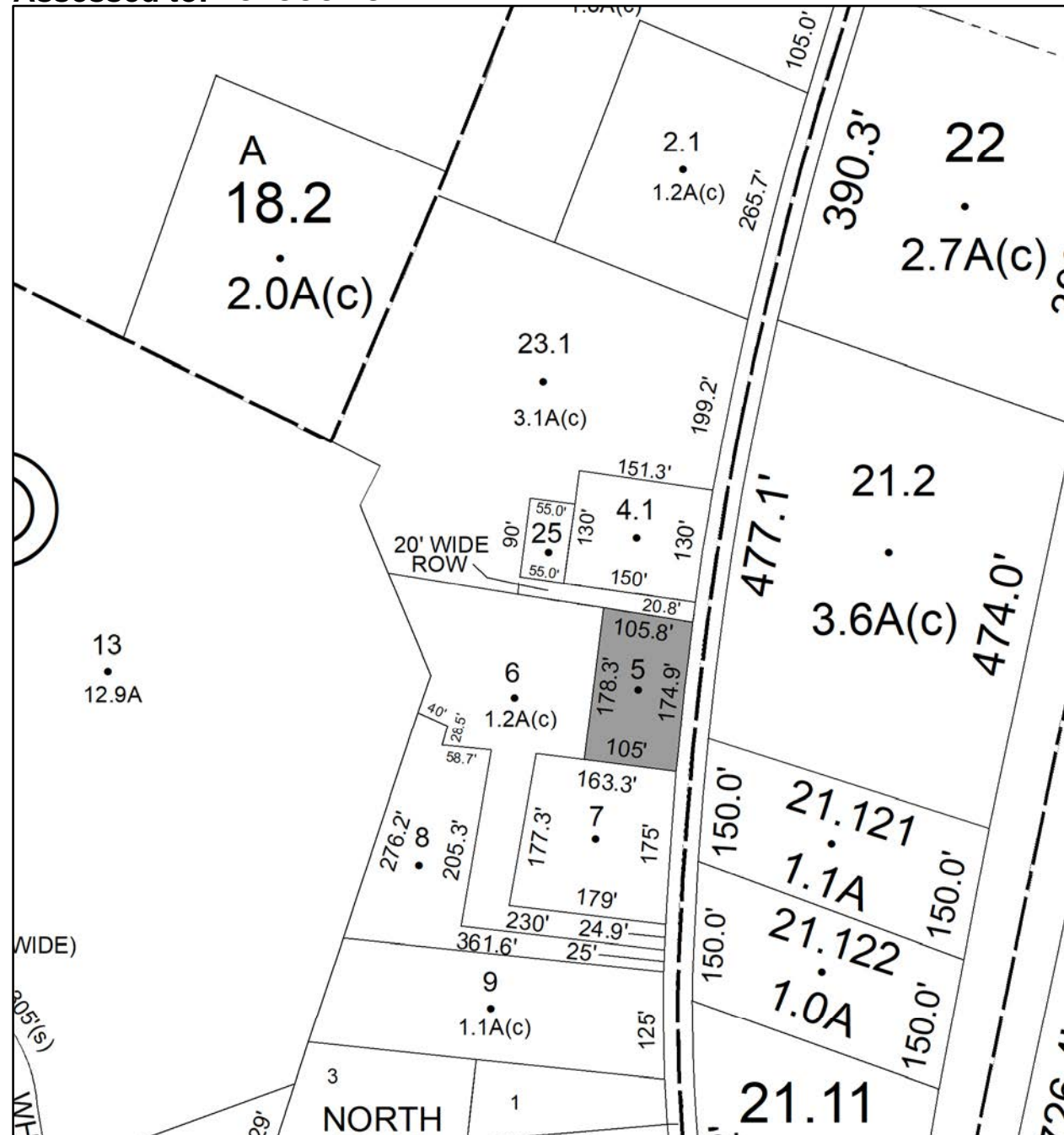












# Parcel # 21

TOWN OF: LLOYD

SBL: 87.8-1-6

Property Class: 270  
Mobile Home

Location: 243 UPPER NORTH RD

Oldest Year of Tax: 2017 G

Amount: \$22,118.00

Acres: 1.2

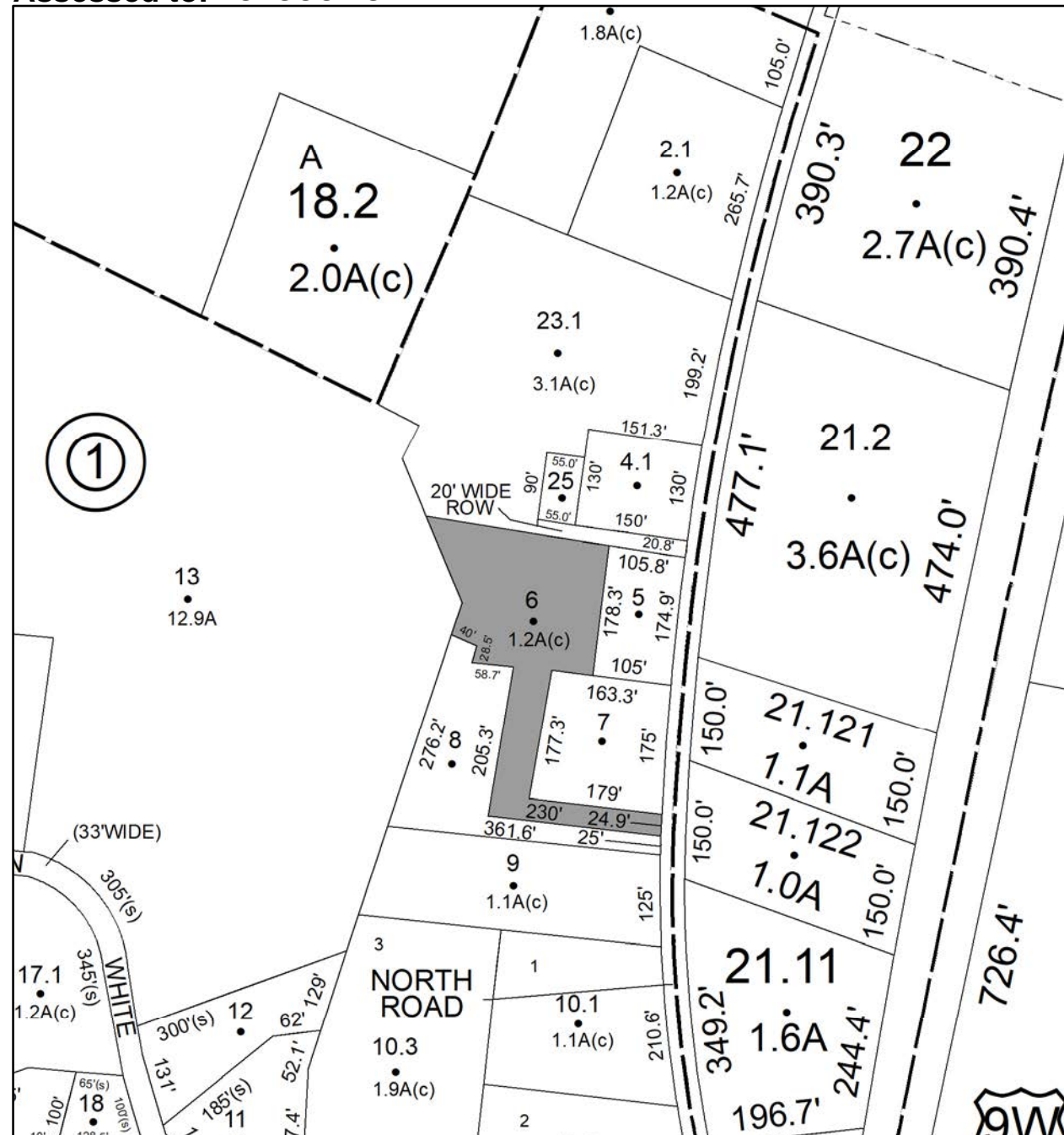
Front: 0

Depth: 0

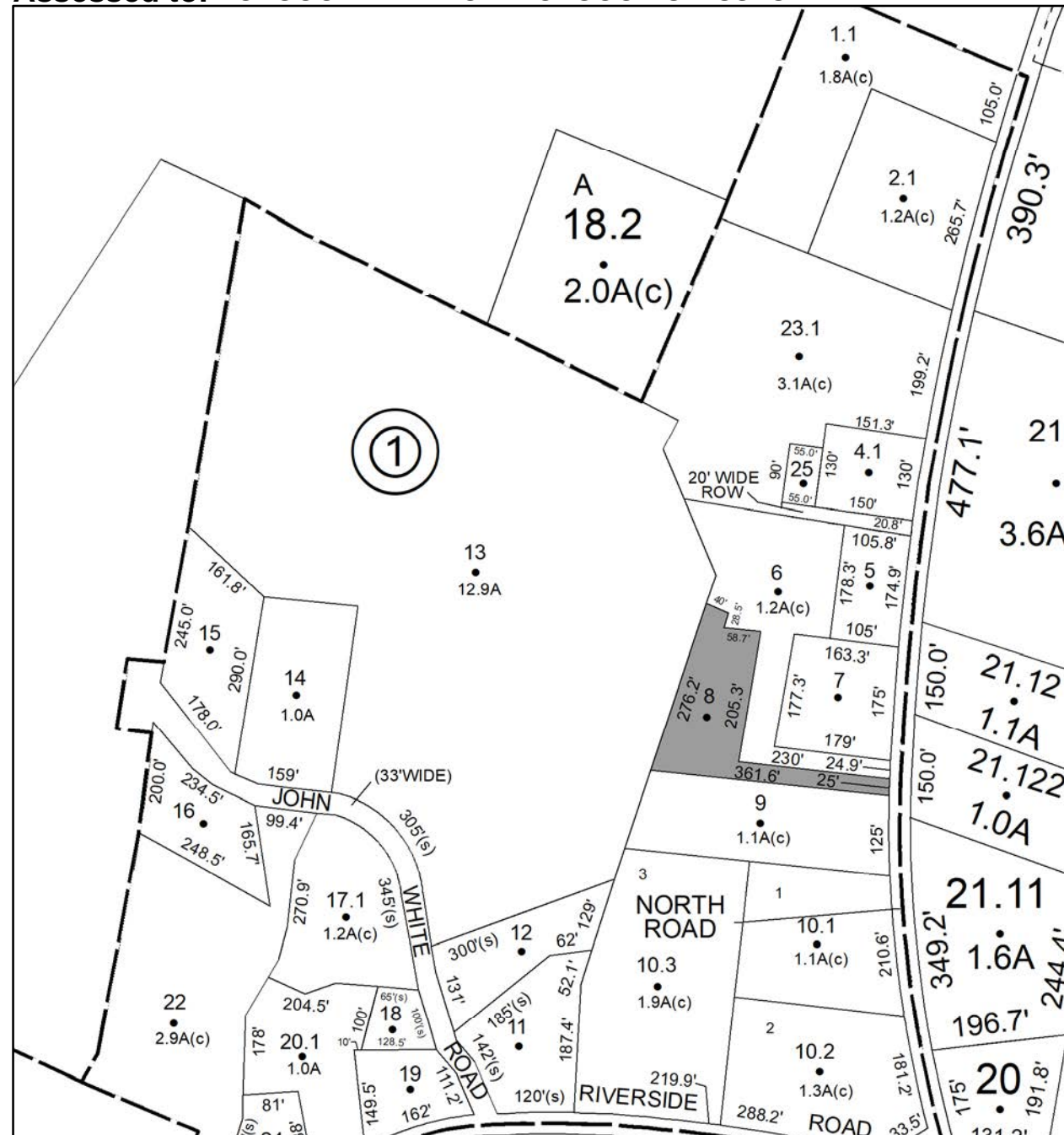


Current Owner:

Assessed to: HOPGOOD SYLVIA L









# Parcel # 24

TOWN OF: LLOYD

SBL: 95.2-1-35

Property Class: 311  
Residential Vacant Land

Location: ILLINOIS MT

Oldest Year of Tax: 2017 G

Amount: \$1,085.00

Acres: 4.9

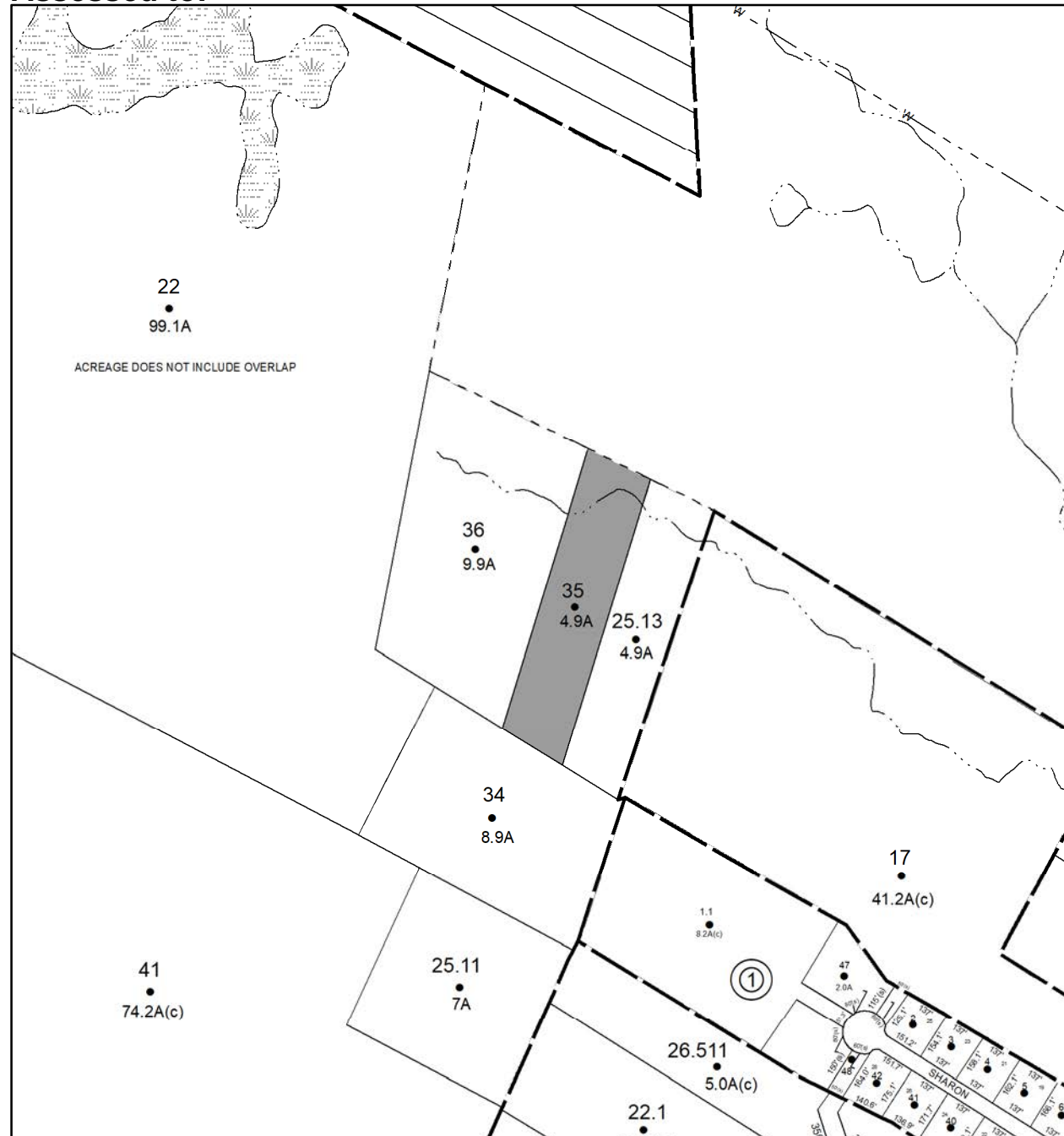
Front: 0

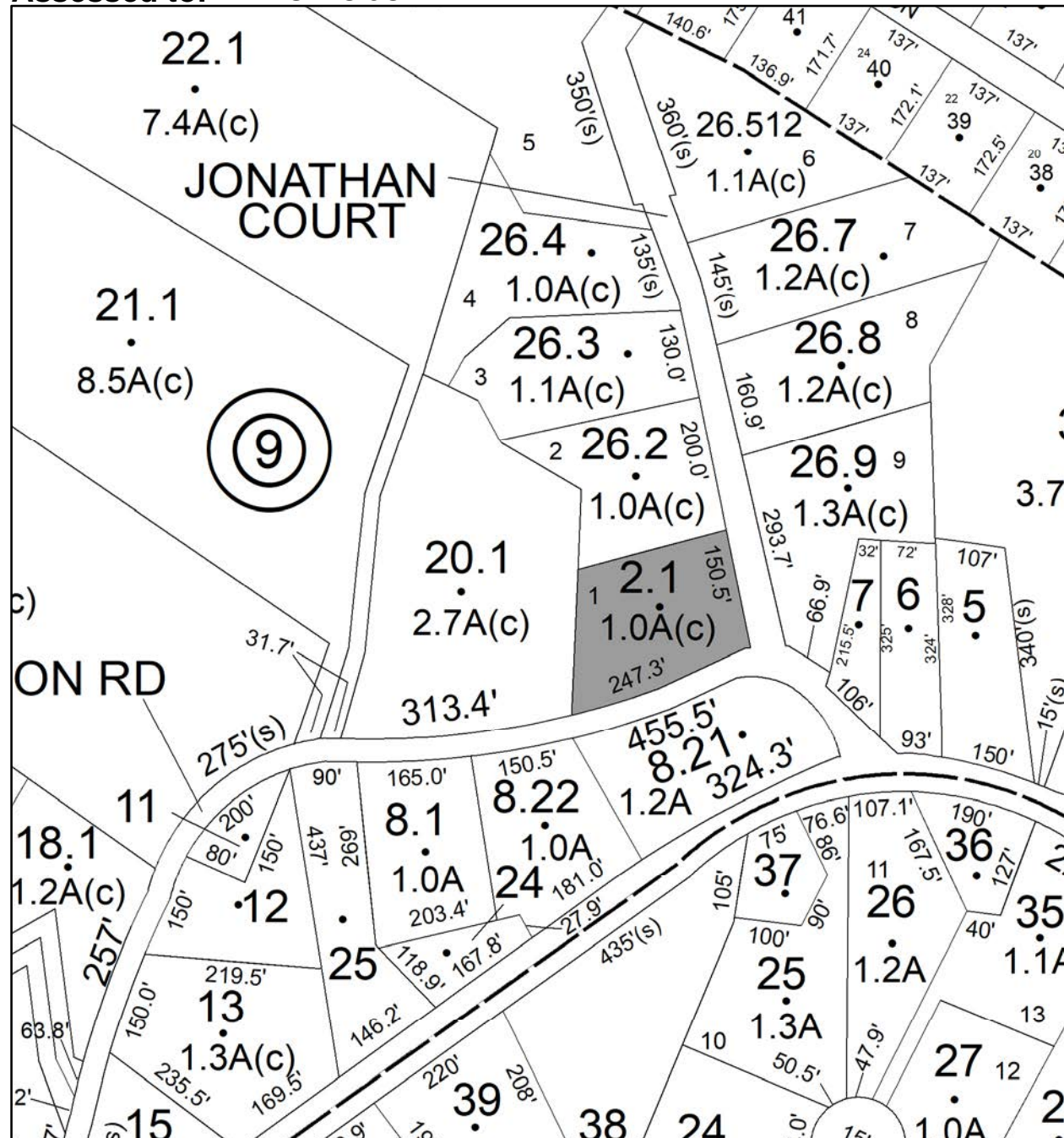
Depth: 0

No Image  
Available

Current Owner:

Assessed to: VERTULLO JOANN





# Parcel # 26

TOWN OF: MARBLETOWN

SBL: 46.4-1-23

Property Class: 311  
Residential Vacant Land

Location: STONE CHURCH RD

Oldest Year of Tax: 2017 G

Amount: \$5,858.00

Acres: 3.43

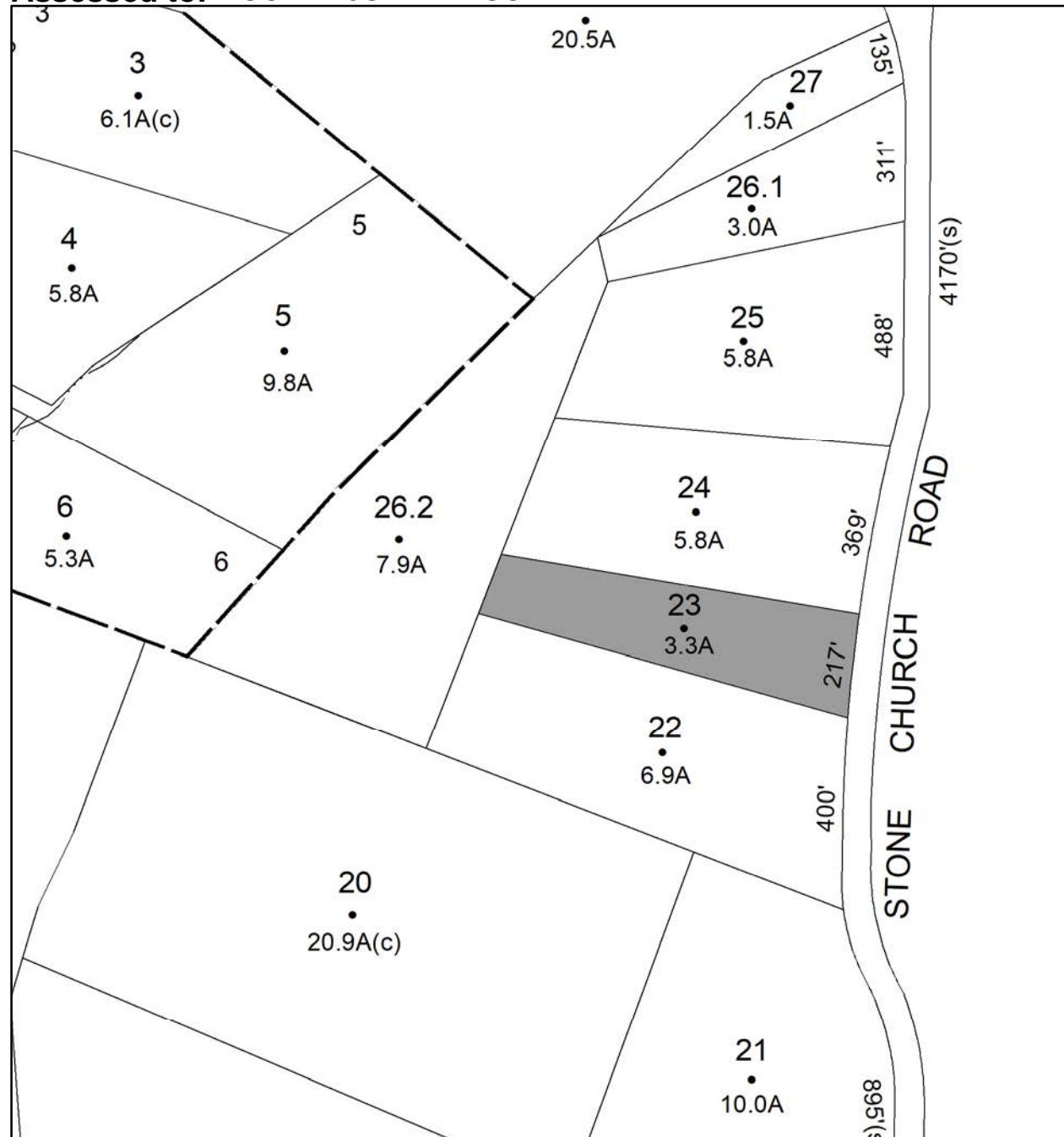
Front: 0

Depth: 0

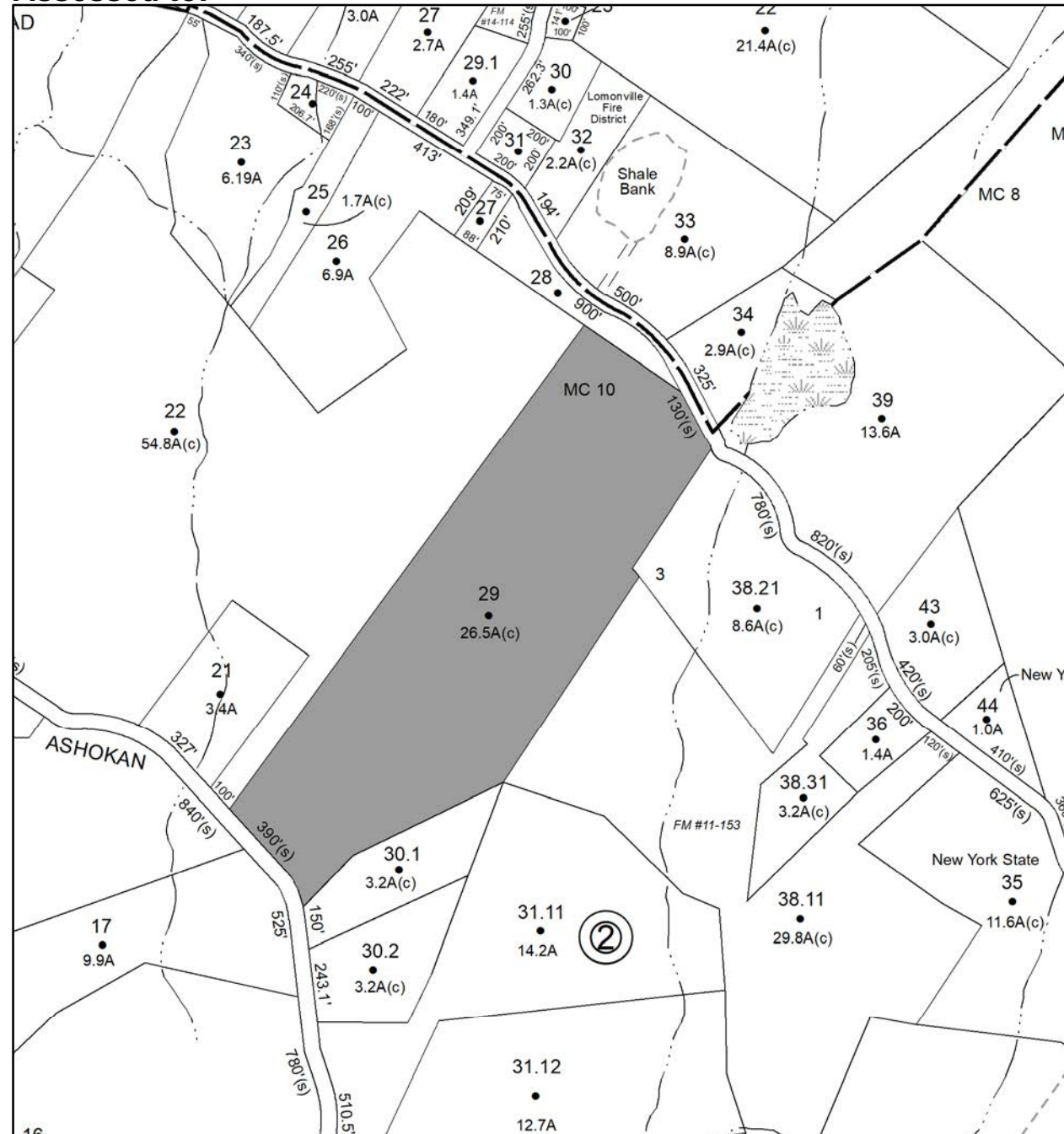
No Image  
Available

Current Owner:

Assessed to: WOODEN JOHN H WOODEN ELLA A







# Parcel # 28

TOWN OF: MARBLETOWN

SBL: 69.2-1-14

Property Class: 210

One Family Year

Location: 24 HUNTER HILL RD (PVT)

Oldest Year of Tax: 2017 G

Amount: \$32,083.00

Acres: 4.36

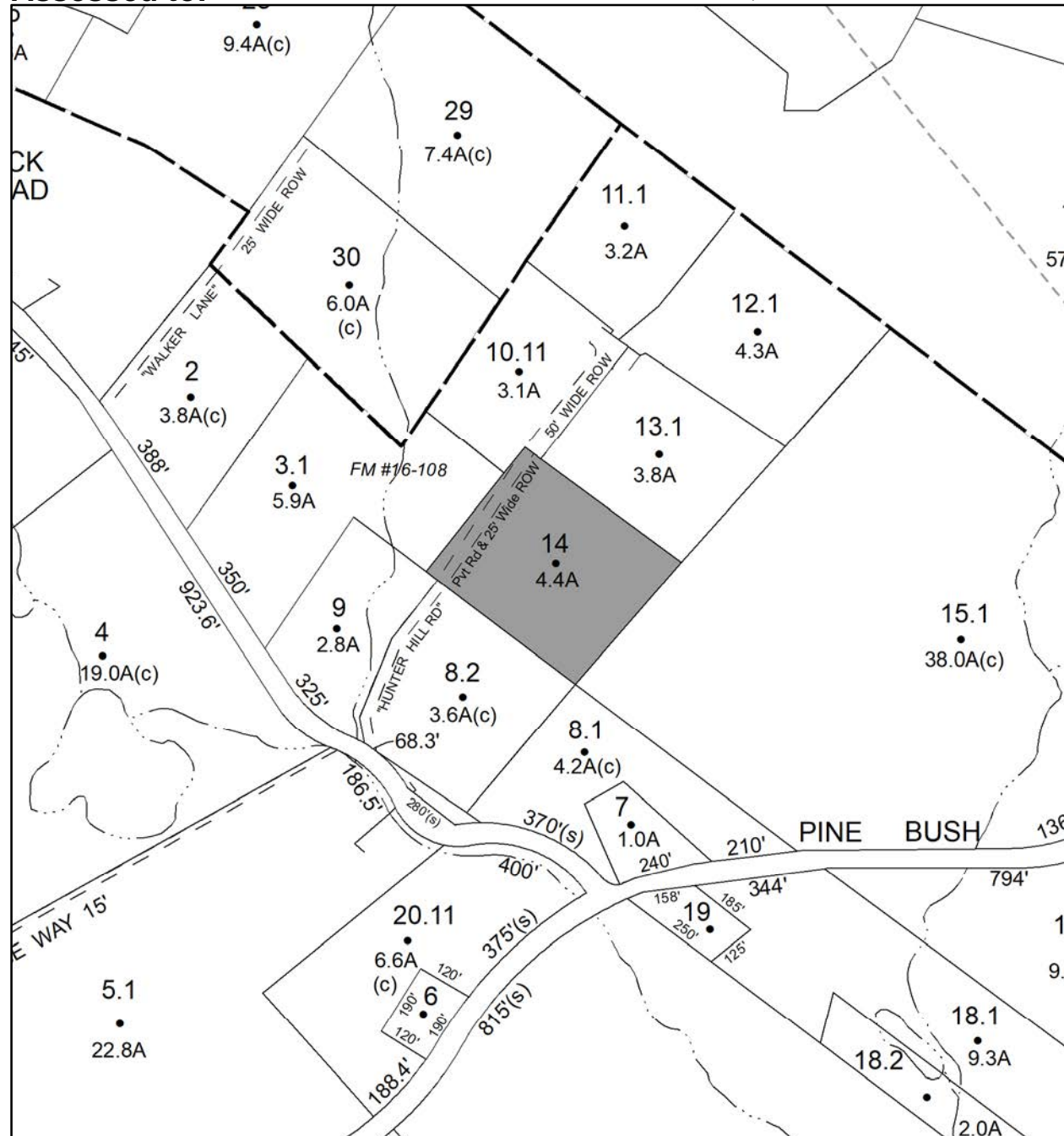
Front: 0

Depth: 0



Current Owner:

Assessed to: RICKARD ELIZABETH RICKARD DOMINIQUE





# Parcel # 29

TOWN OF: MARBLETOWN

SBL: 69.4-1-57

Property Class: 210

One Family Year

Location: 2408 LUCAS TPKE

Oldest Year of Tax: 2016 G

Amount: \$35,933.00

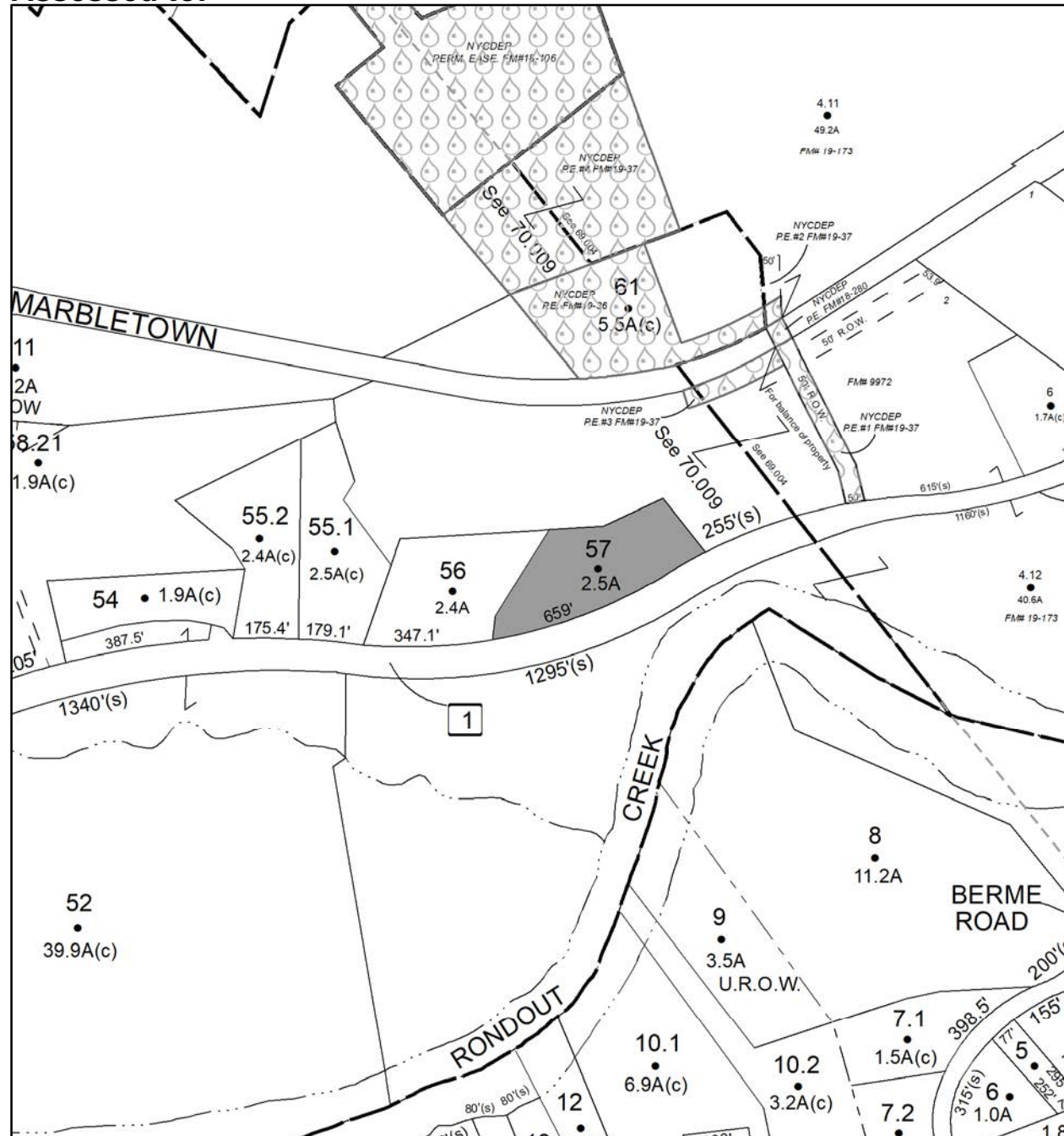
Acres: 2.5

Front: 0

Depth: 0

Current Owner:

Assessed to: KROM JASON KROM STEVEN





# Parcel # 30

TOWN OF: MARLBOROUGH

SBL: 102.2-6-7.112

Property Class: 311  
Residential Vacant Land

Location: MILTON TPKE

Oldest Year of Tax: 2014 G

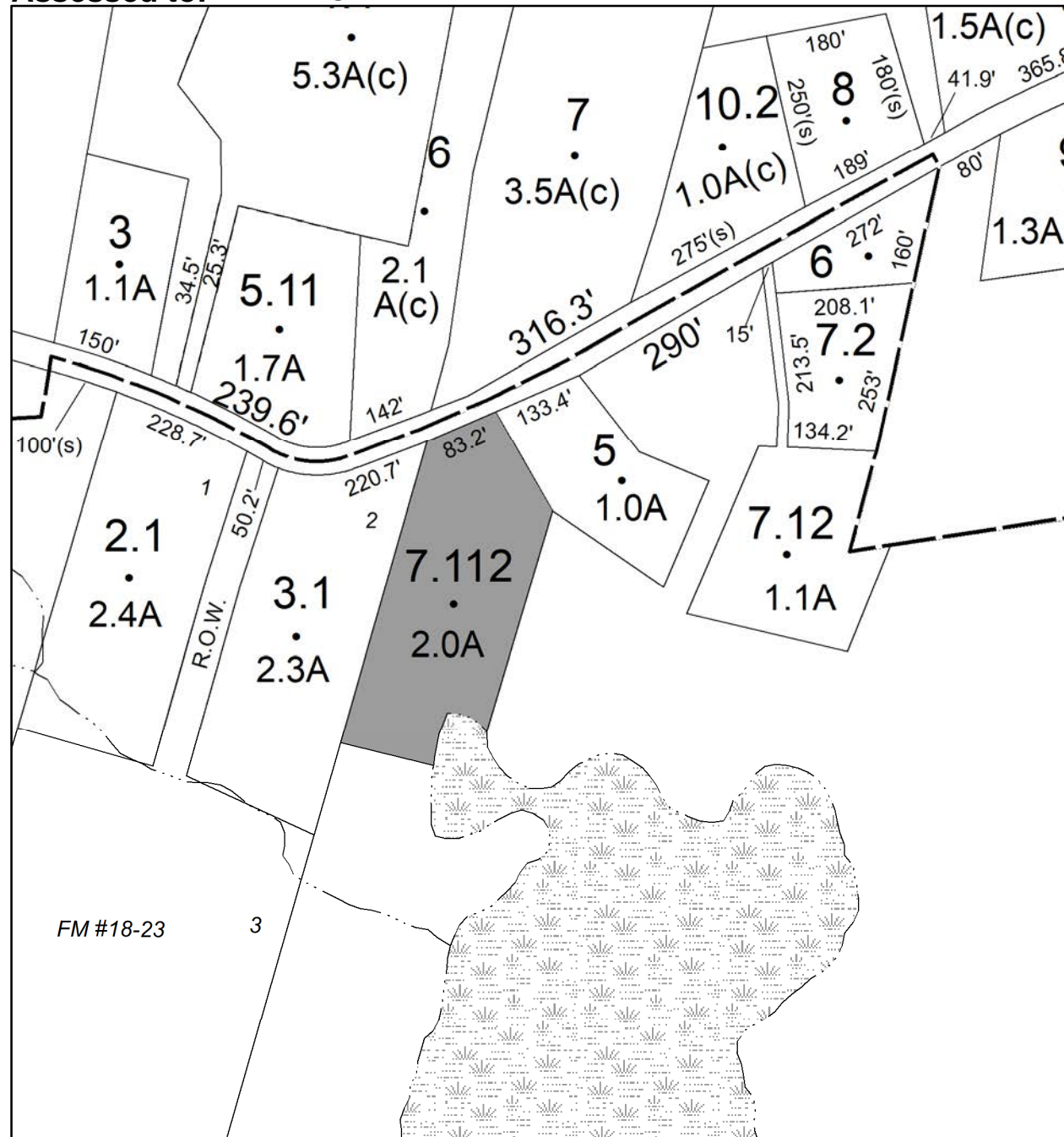
Amount: \$25,268.00

Acres: 2

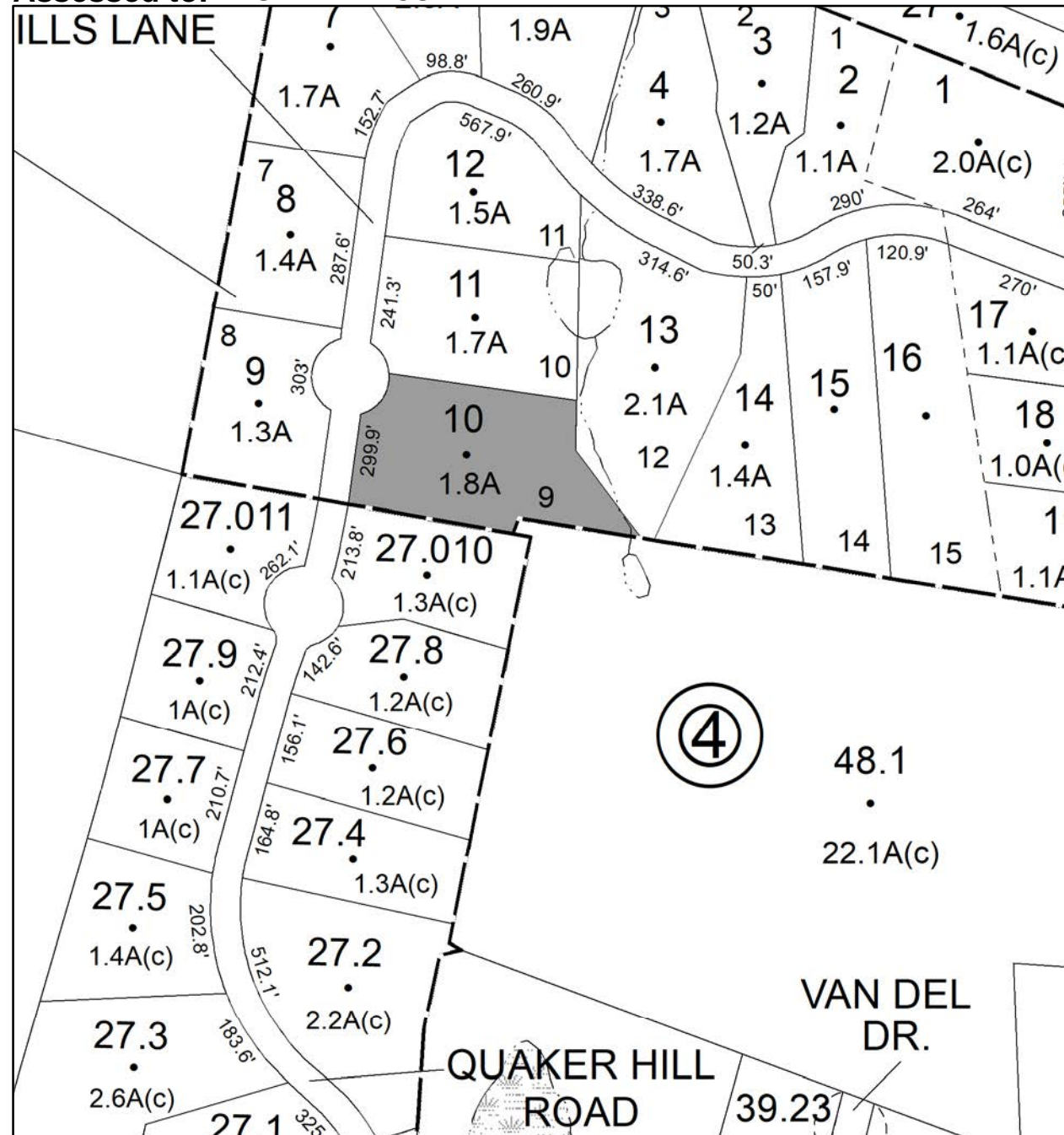
Front: 0

Depth: 0

Current Owner: COUNTY OF ULSTER  
Assessed to: PALTRIDGE WILLIAM



No Image  
Available



# Parcel # 32

TOWN OF: MARLBOROUGH

SBL: 102.2-7-11

Property Class: 311  
Residential Vacant Land

Location: 13 BILL'S LN

Oldest Year of Tax: 2016 G

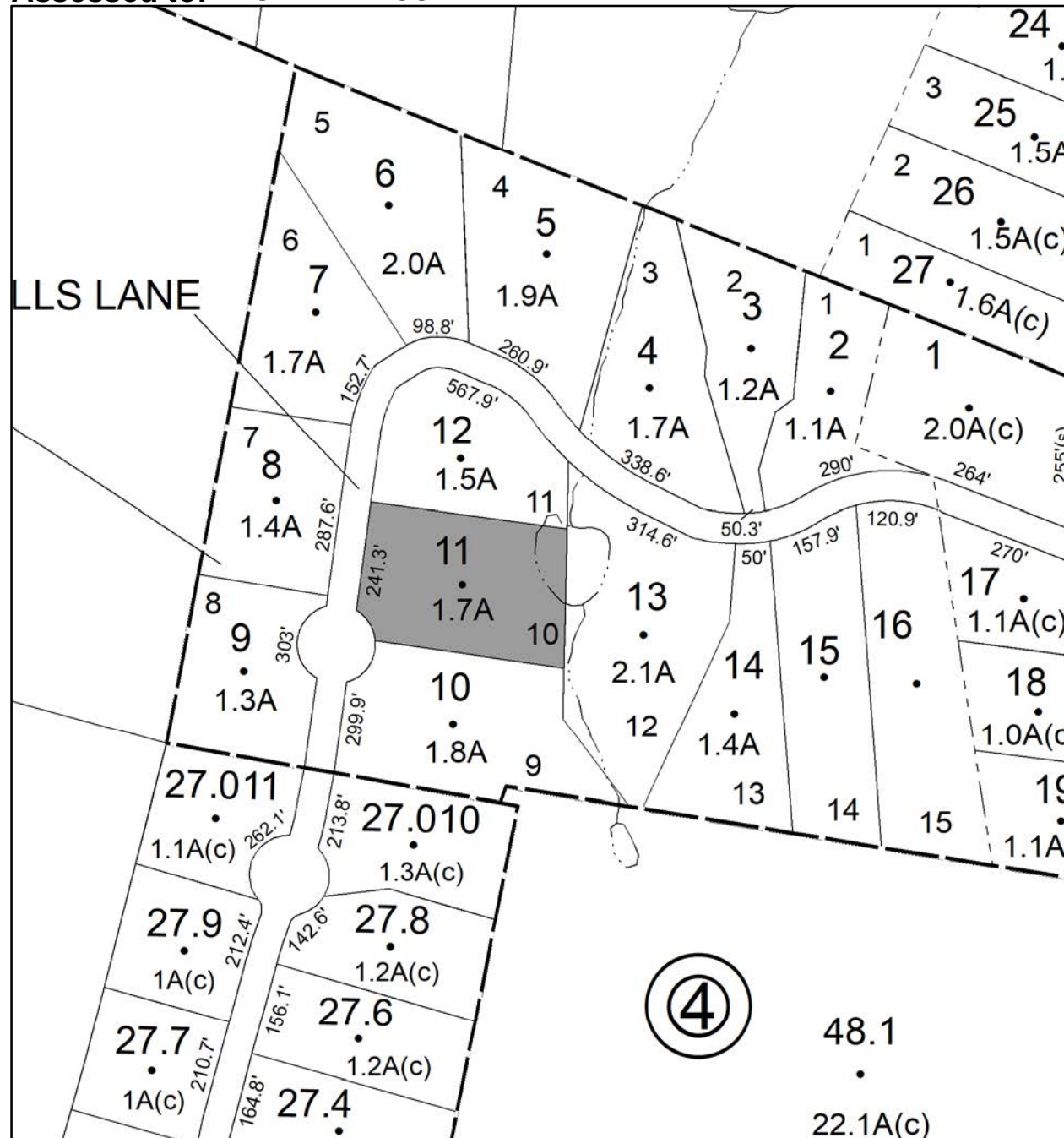
Amount: \$18,498.00

Acres: 1.7

Front: 0

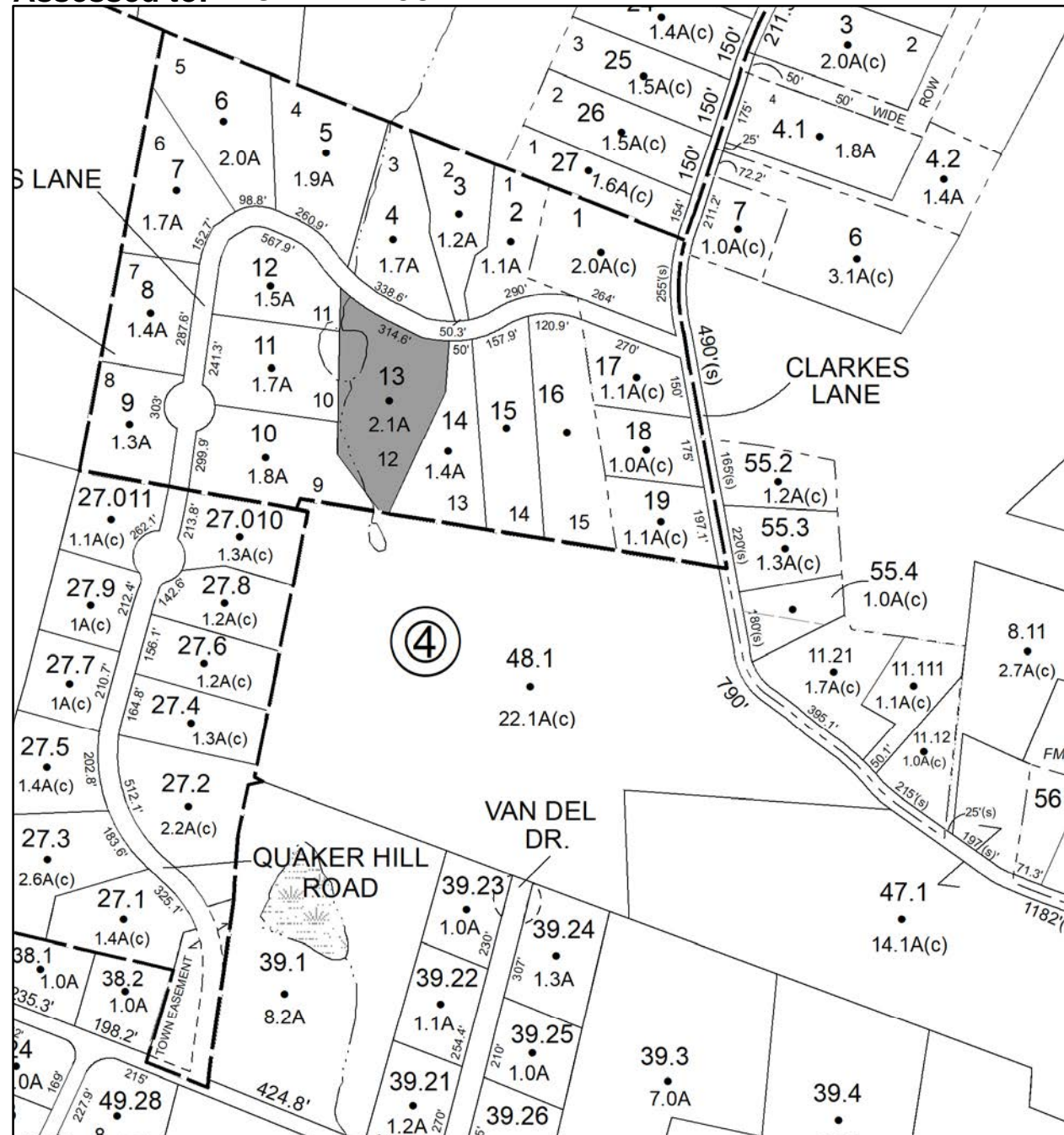
Depth: 0

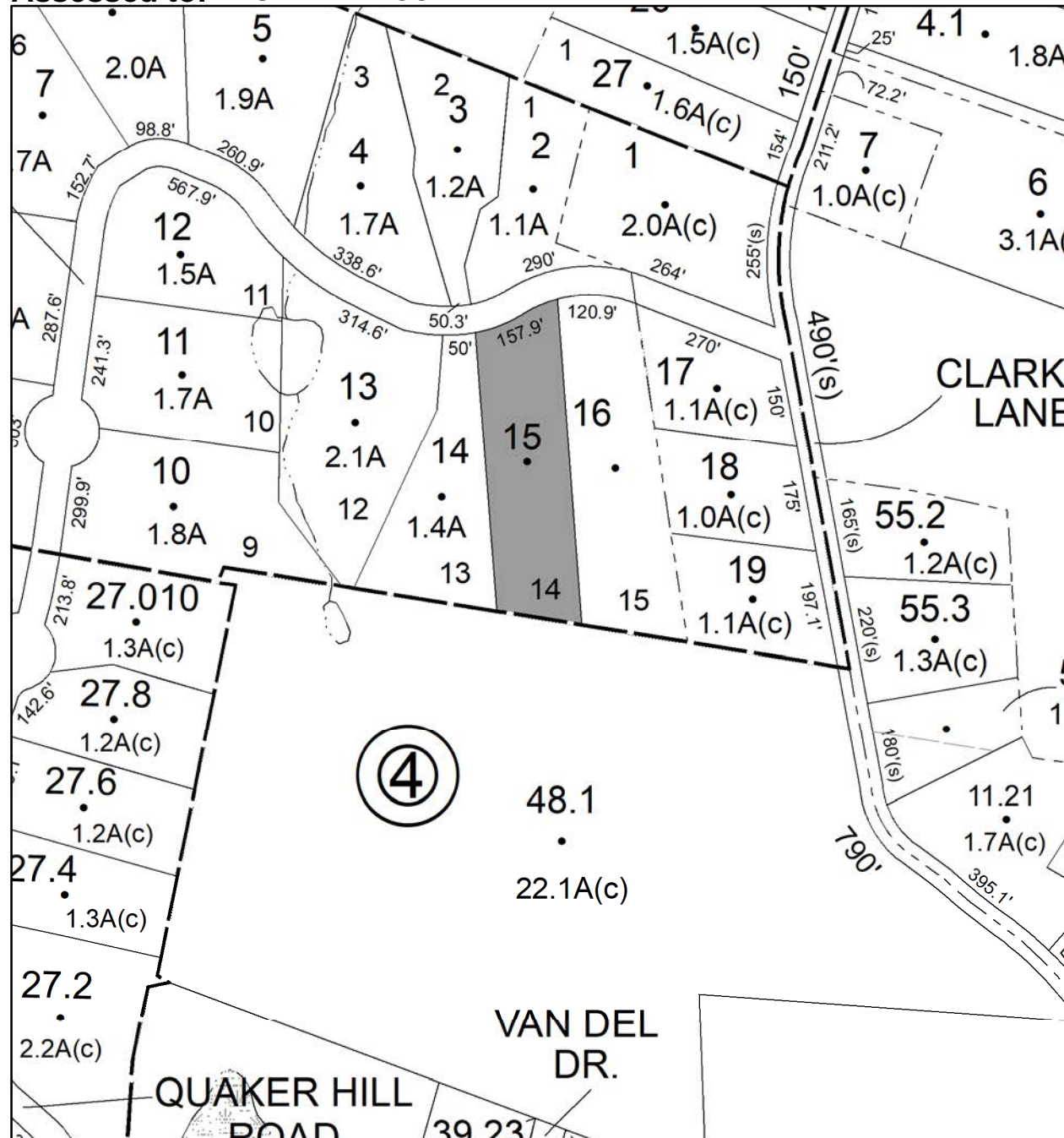
Current Owner: COUNTY OF ULSTER  
Assessed to: ABS REALTY CORP



No Image  
Available







# Parcel # 35

TOWN OF: MARLBOROUGH

SBL: 103.1-1-61.100

Property Class: 311  
Residential Vacant Land

Location: MAHONEY RD

Oldest Year of Tax: 2017 G

Amount: \$15,048.00

Acres: 2.5

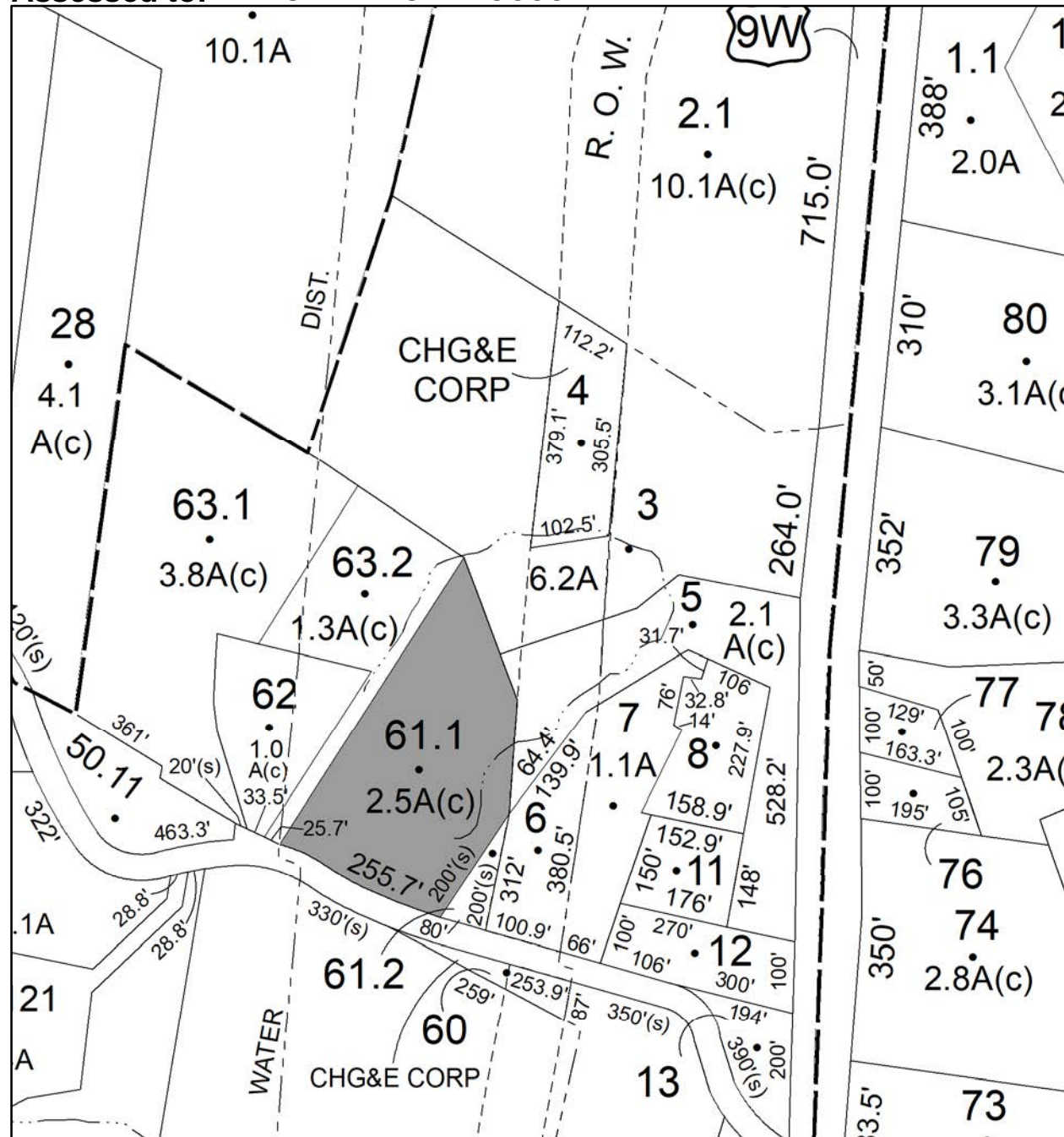
Front: 0

Depth: 0

No Image  
Available

Current Owner:

Assessed to: PAVESE ANTHONY ROCCO





# Parcel # 36

TOWN OF: MARLBOROUGH

SBL: 103.1-1-61.200

Property Class: 311  
Residential Vacant Land

Location: MAHONEY RD

Oldest Year of Tax: 2017 G

Amount: \$2,879.00

Acres: 0

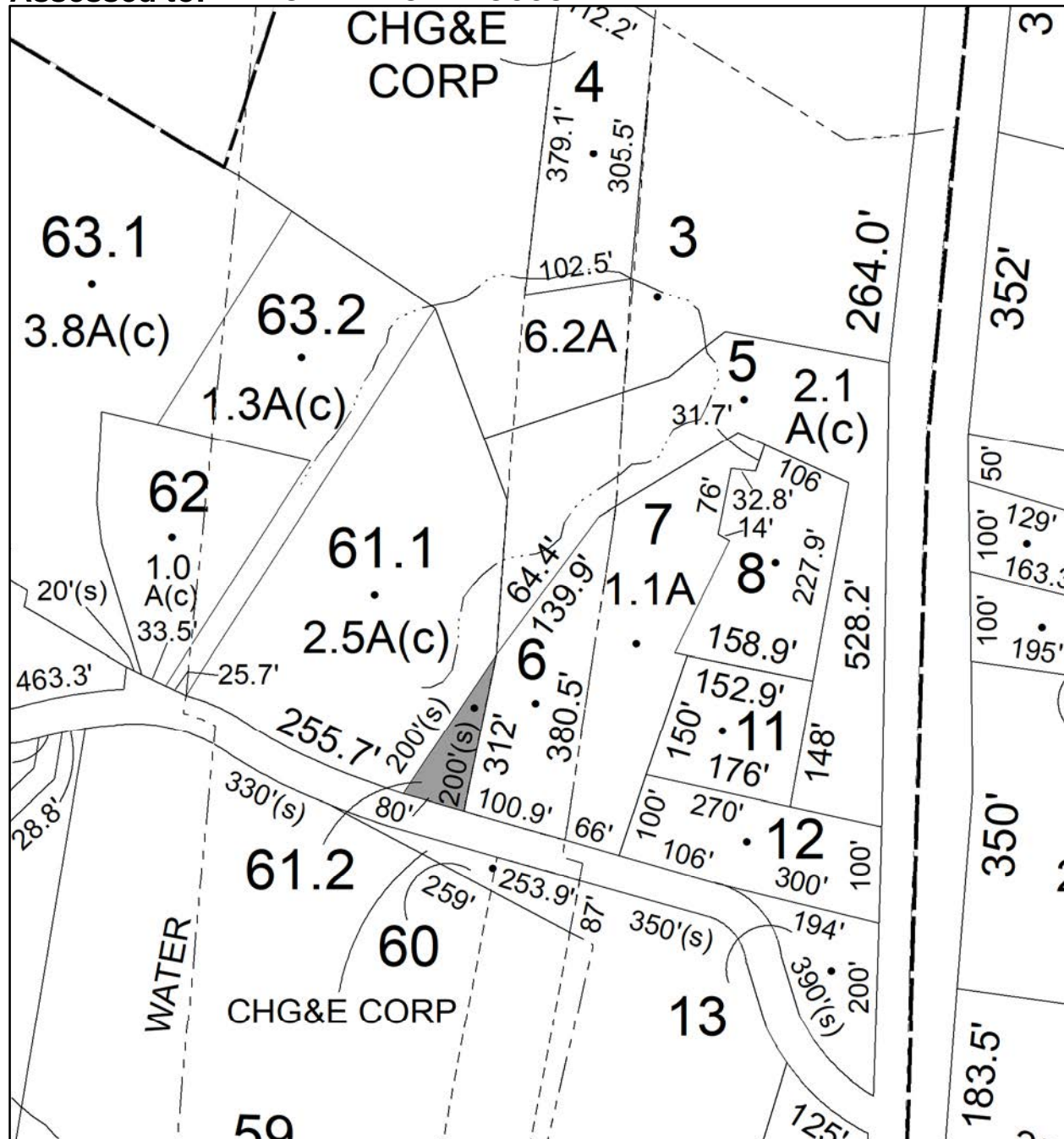
Front: 80

Depth: 200

No Image  
Available

Current Owner:

Assessed to: PAVESE ANTHONY ROCCO



# Parcel # 38

TOWN OF: MARLBOROUGH

SBL: 103.1-4-49

Property Class: 210

One Family Year

Location: 67 MILTON TPKE

Oldest Year of Tax: 2016 G

Amount: \$36,558.00

Acres: 1

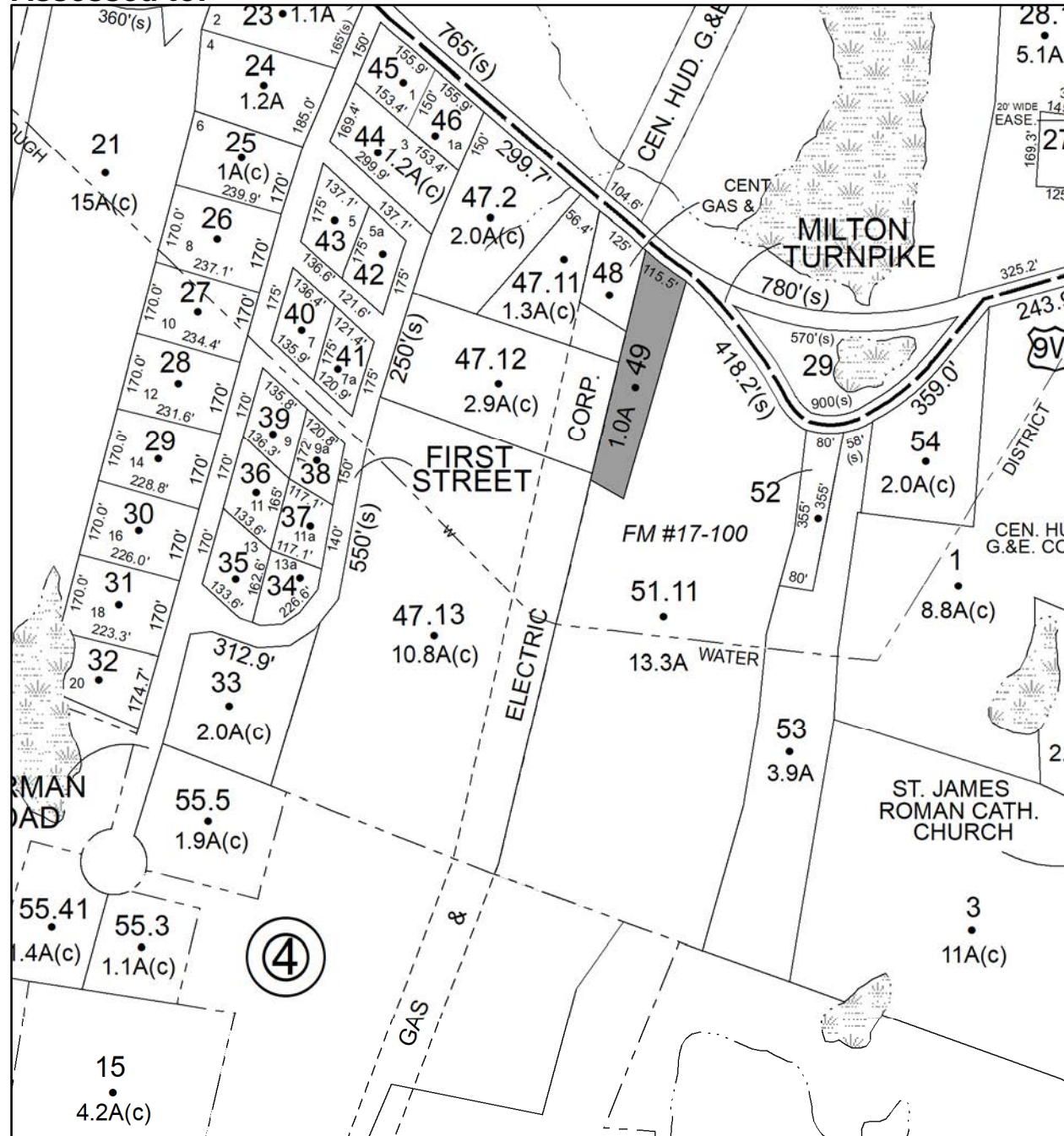
Front: 0

Depth: 0

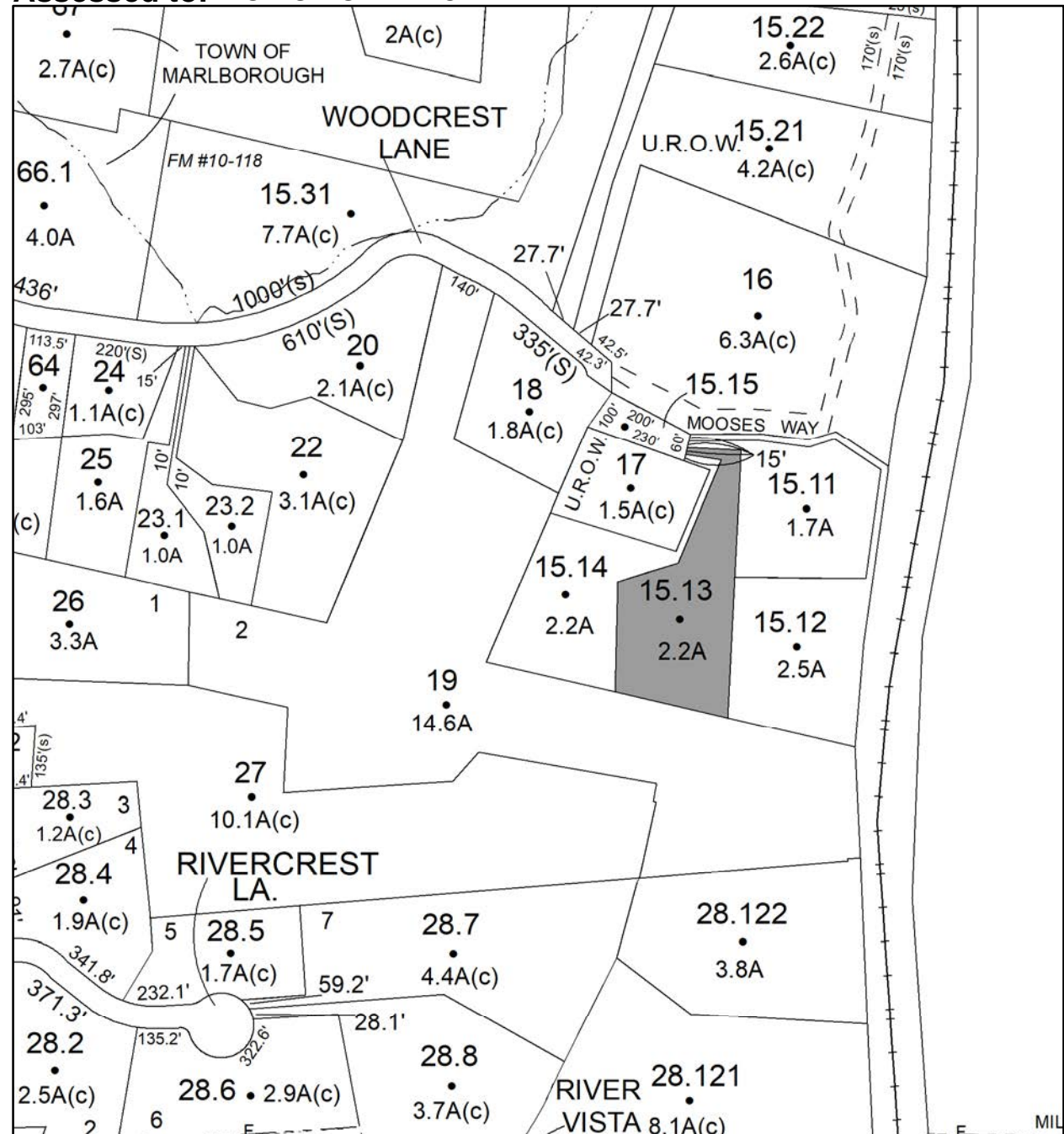


Current Owner:

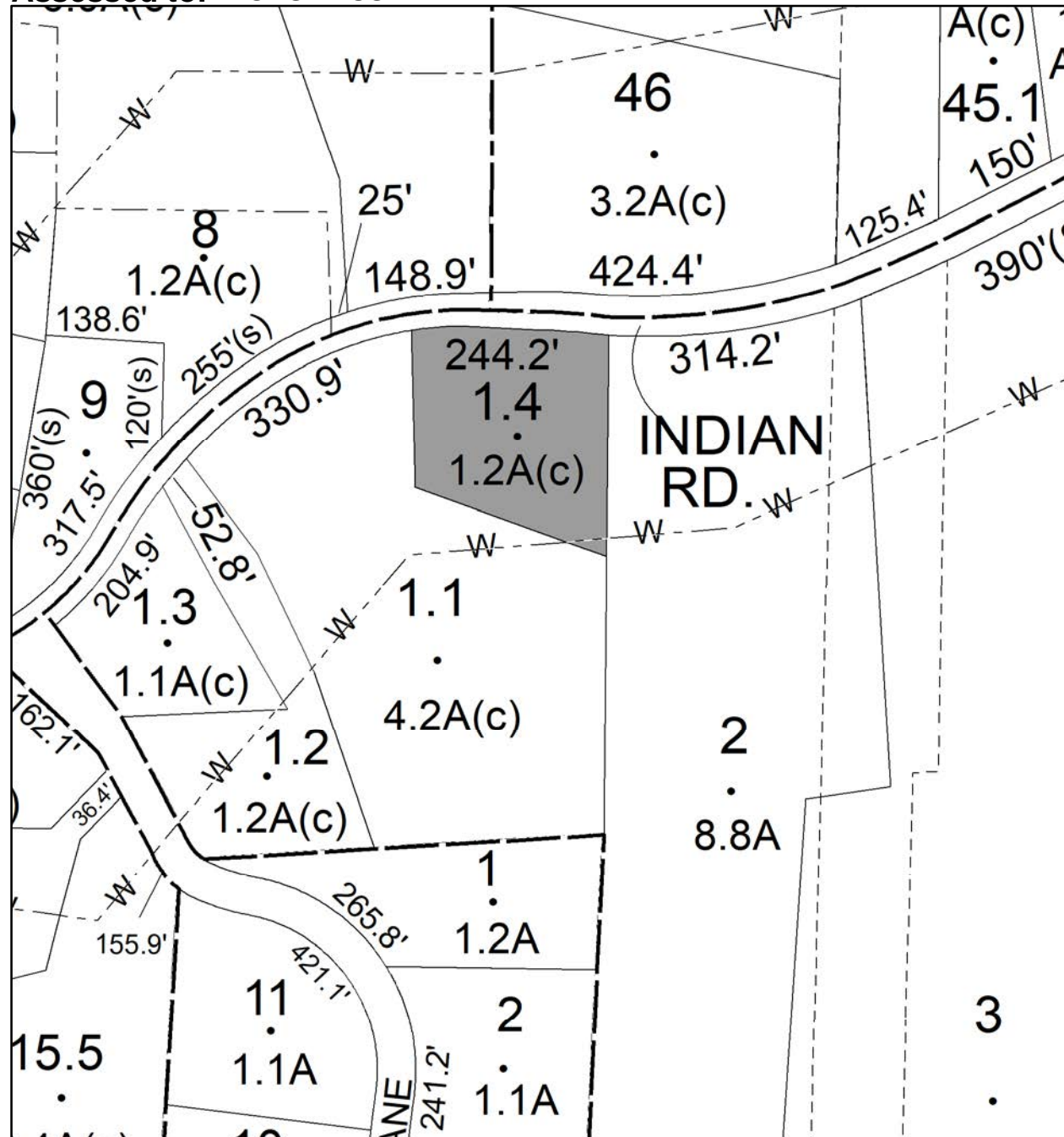
Assessed to: SMITH CHARLES T. SMITH JEAN











# Parcel # 41

TOWN OF: MARLBOROUGH

SBL: 108.2-4-22

Property Class: 311  
Residential Vacant Land

Location: RIDGE RD

Oldest Year of Tax: 2015 G

Amount: \$8,964.00

Acres: 0.4

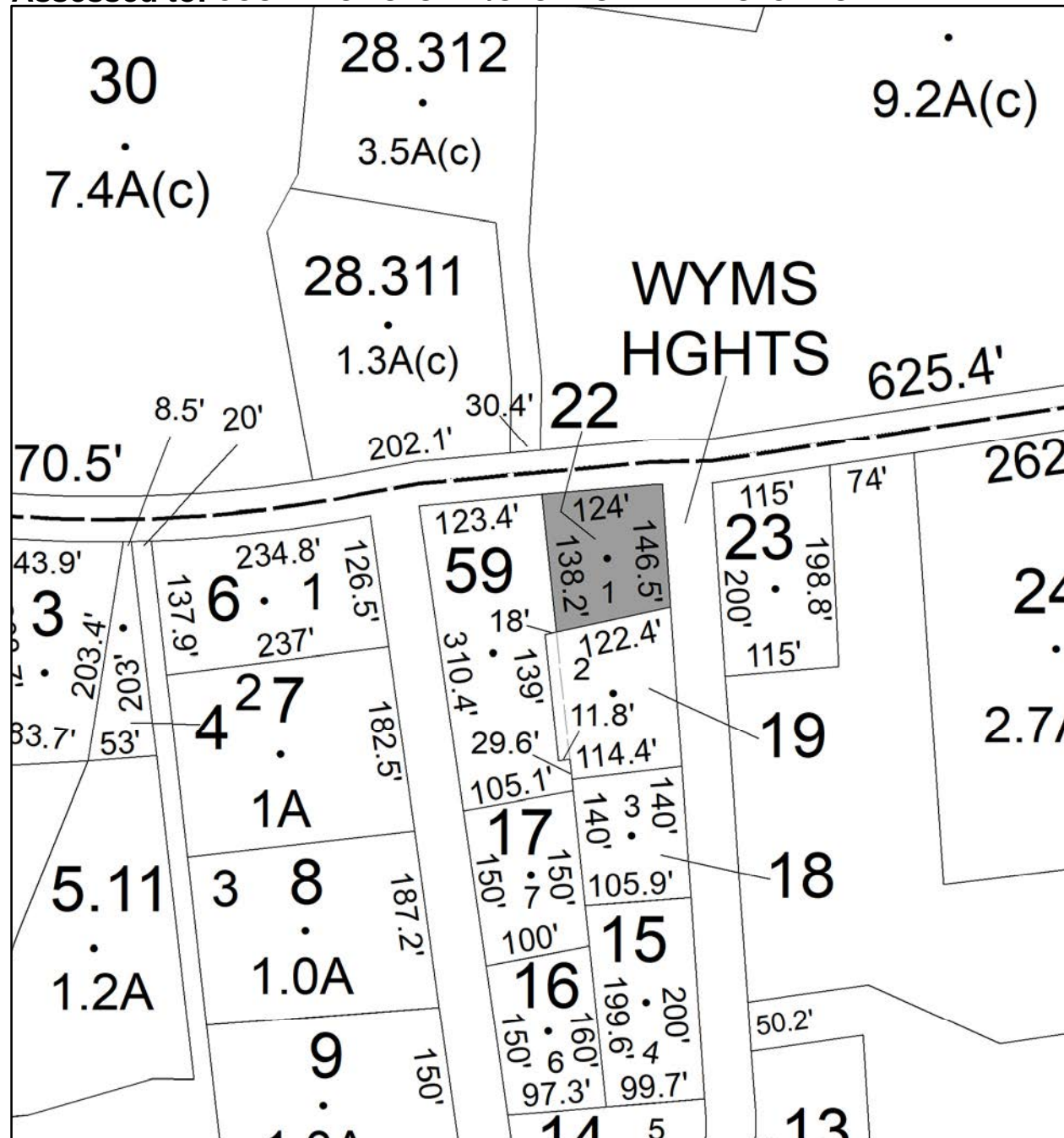
Front: 124

Depth: 146.5

No Image  
Available

Current Owner: COUNTY OF ULSTER

Assessed to: COUNTY OF ULSTER/STORMS ALFRED STORMS ALEXANDREA





# Parcel # 42

TOWN OF: MARLBOROUGH

SBL: 108.3-3-17

Property Class: 210  
One Family Year

Location: 318 BINGHAM RD

Oldest Year of Tax: 2008 G

Amount: \$91,710.00

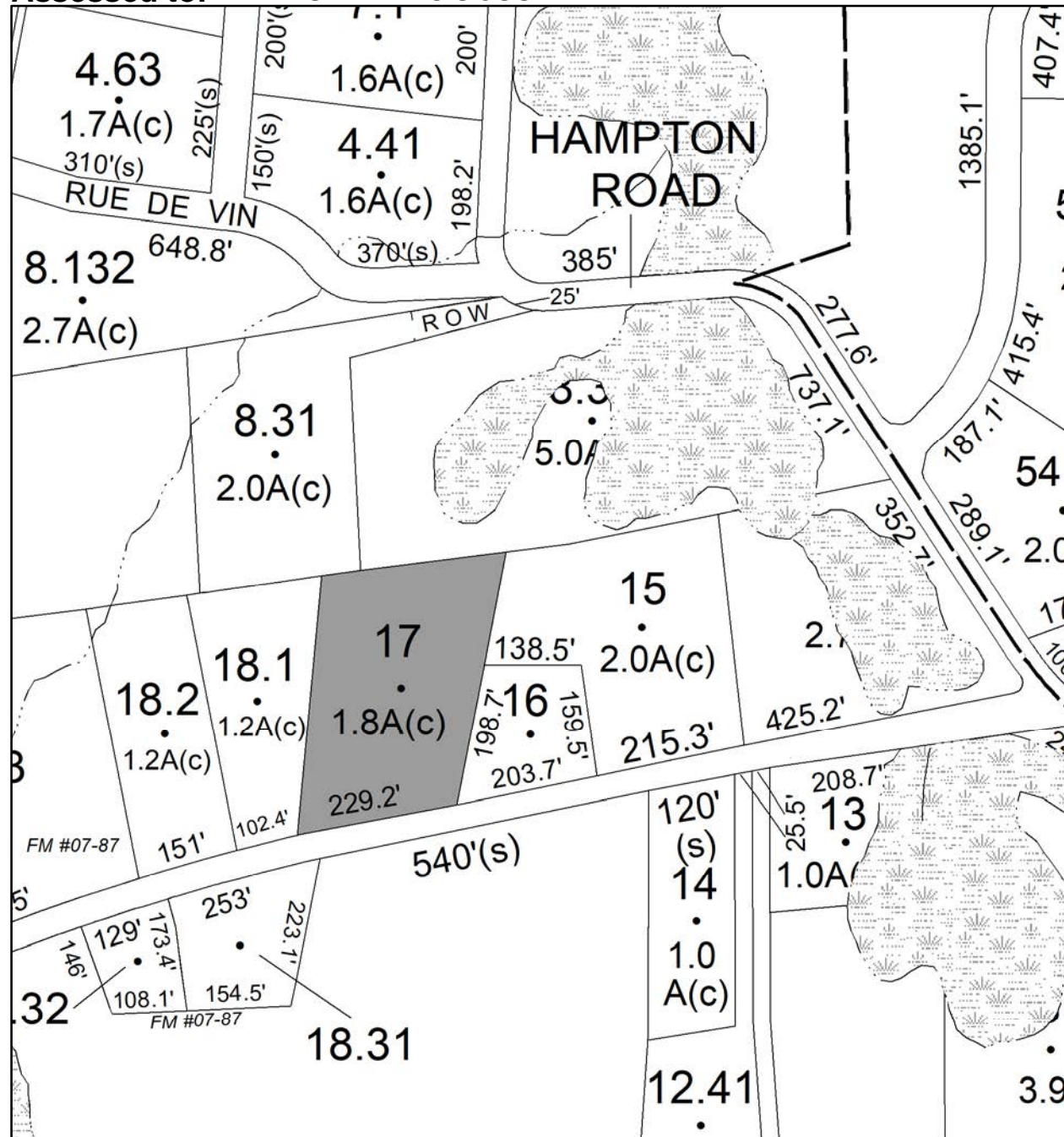
Acres: 1.8

Front: 0

Depth: 0

Current Owner:

Assessed to: FALANGA FRANCIS JOSEPH





# Parcel # 43

TOWN OF: NEW PALTZ

SBL: 78.3-3-12

Property Class: 314

Rural Vacant Lots of 10 Acres or Less

Location: CANAAN RD

Oldest Year of Tax: 2017 G

Amount: \$7,253.00

Acres: 0.64

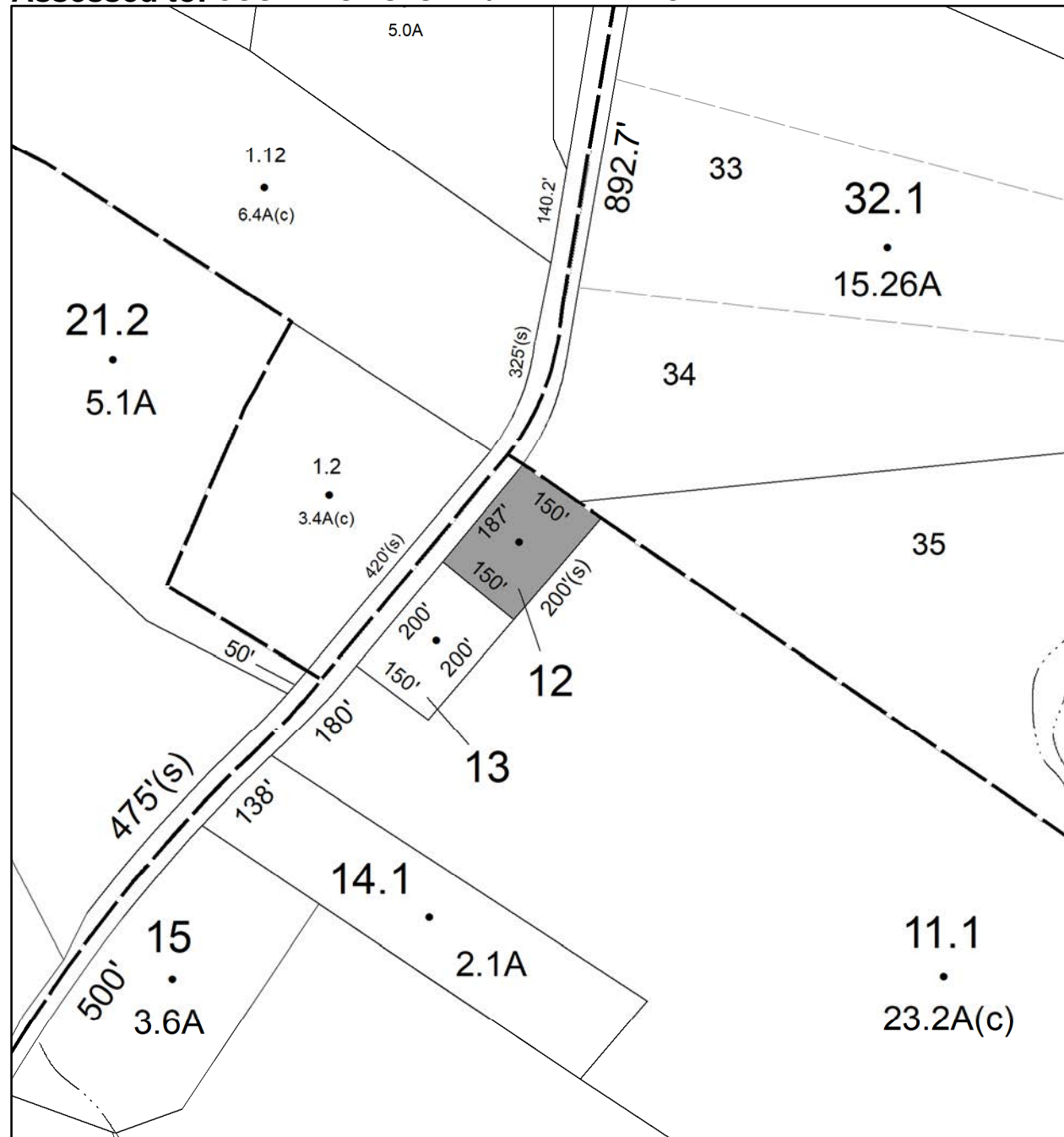
Front: 187

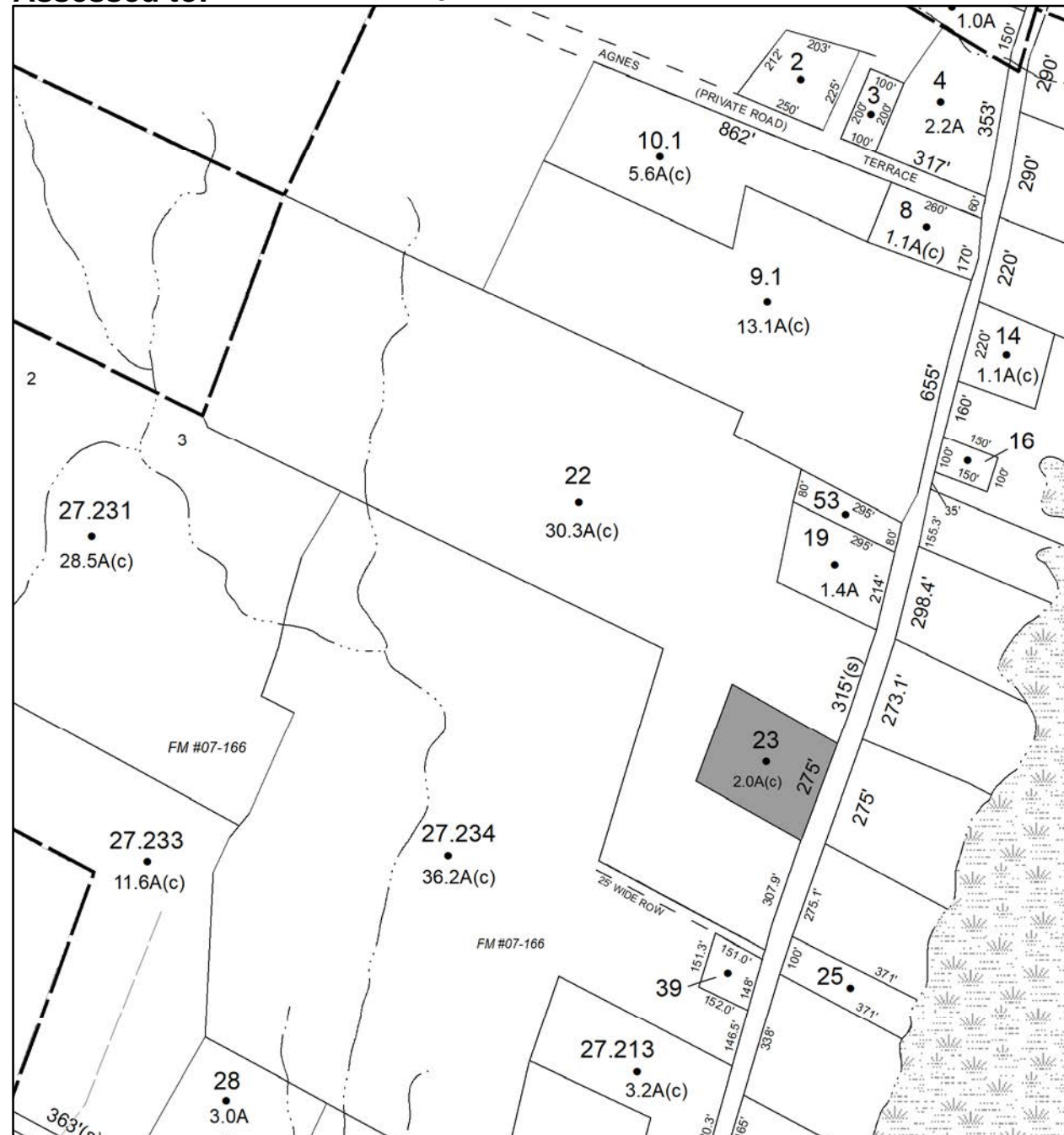
Depth: 150

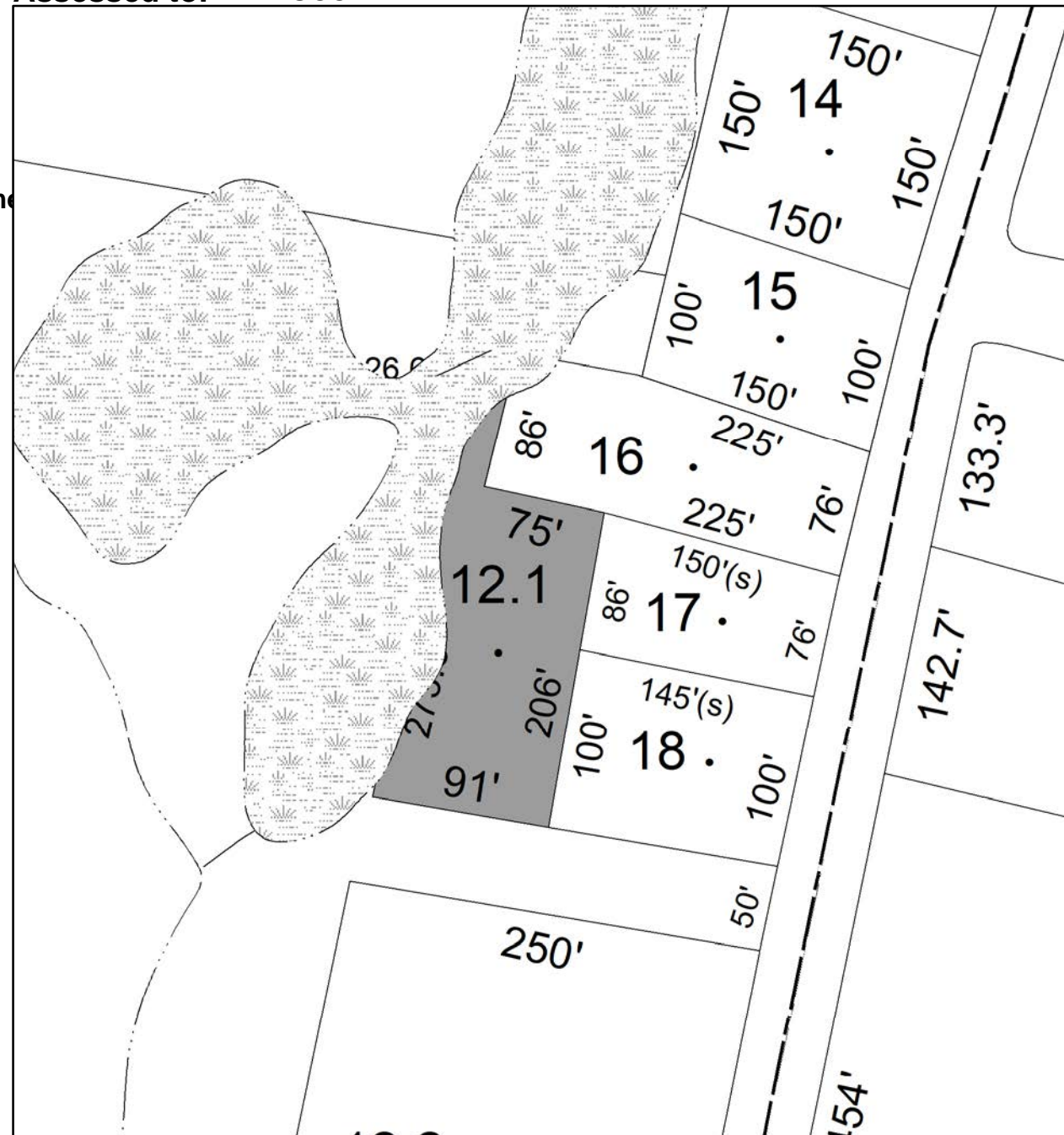
No Image  
Available

Current Owner:

Assessed to: COUNTY OF ULSTER/BEREND ERIC









**Parcel # 46**

**TOWN OF: NEW PALTZ**

**SBL: 86.16-3-21**

**Property Class: 971**

**Wetlands, Either Privately or Governmentally Owned**

**Location: S OHIOVILLE RD**

**Oldest Year of Tax: 2010 G**

**Amount: \$2,055.00**

**Acres: 1.1**

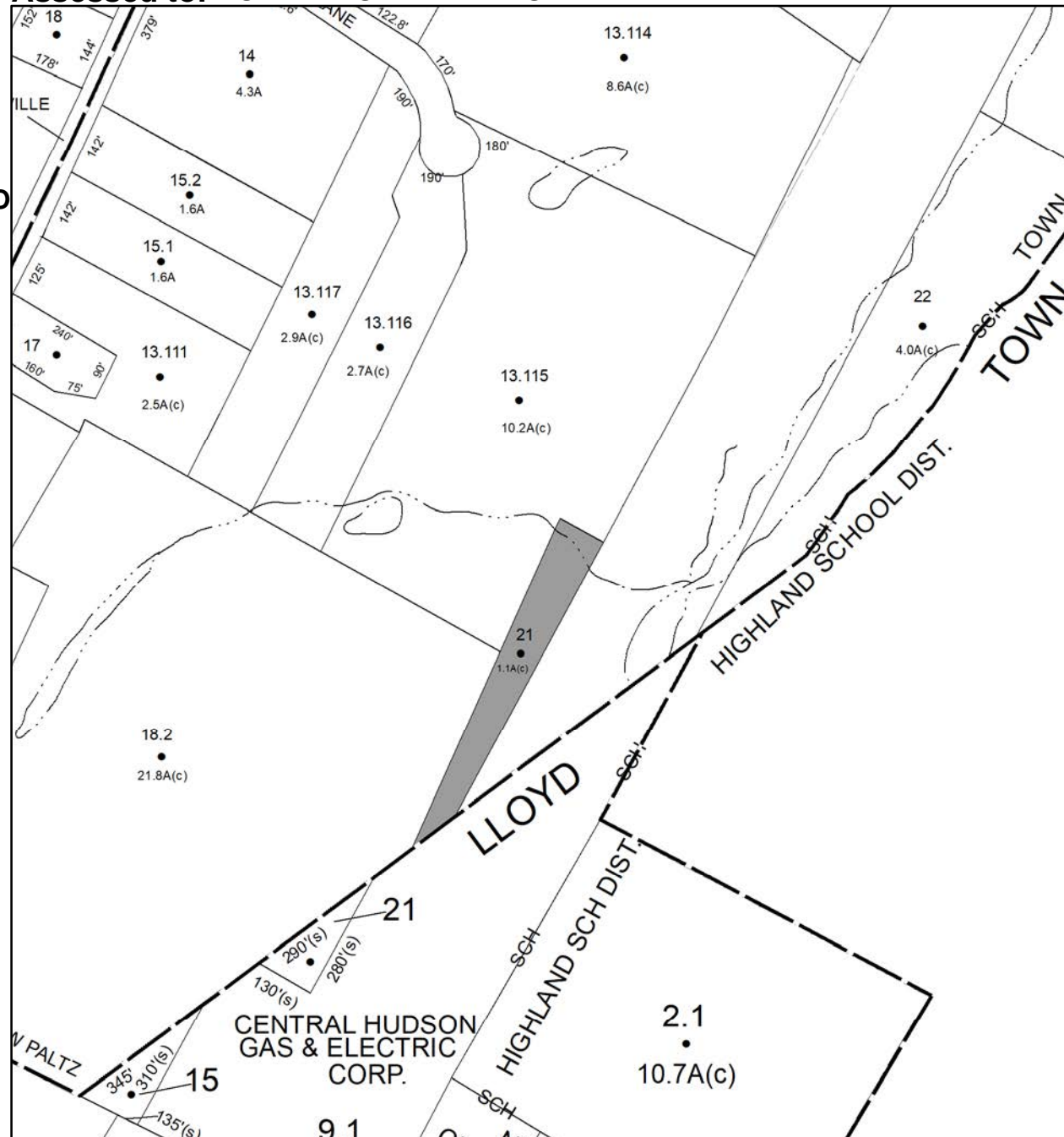
**Front: 0**

**Depth: 0**

No Image  
Available

**Current Owner: COUNTY OF ULSTER**

**Assessed to: MUKHTAR SYED ALI NYSRAT M**



# Parcel # 47

TOWN OF: NEW PALTZ

SBL: 86.16-3-26.100

Property Class: 971

Wetlands, Either Privately or Governmentally Owned

Location: S OHIOVILLE RD

Oldest Year of Tax: 2017 G

Amount: \$1,229.00

Acres: 4.6

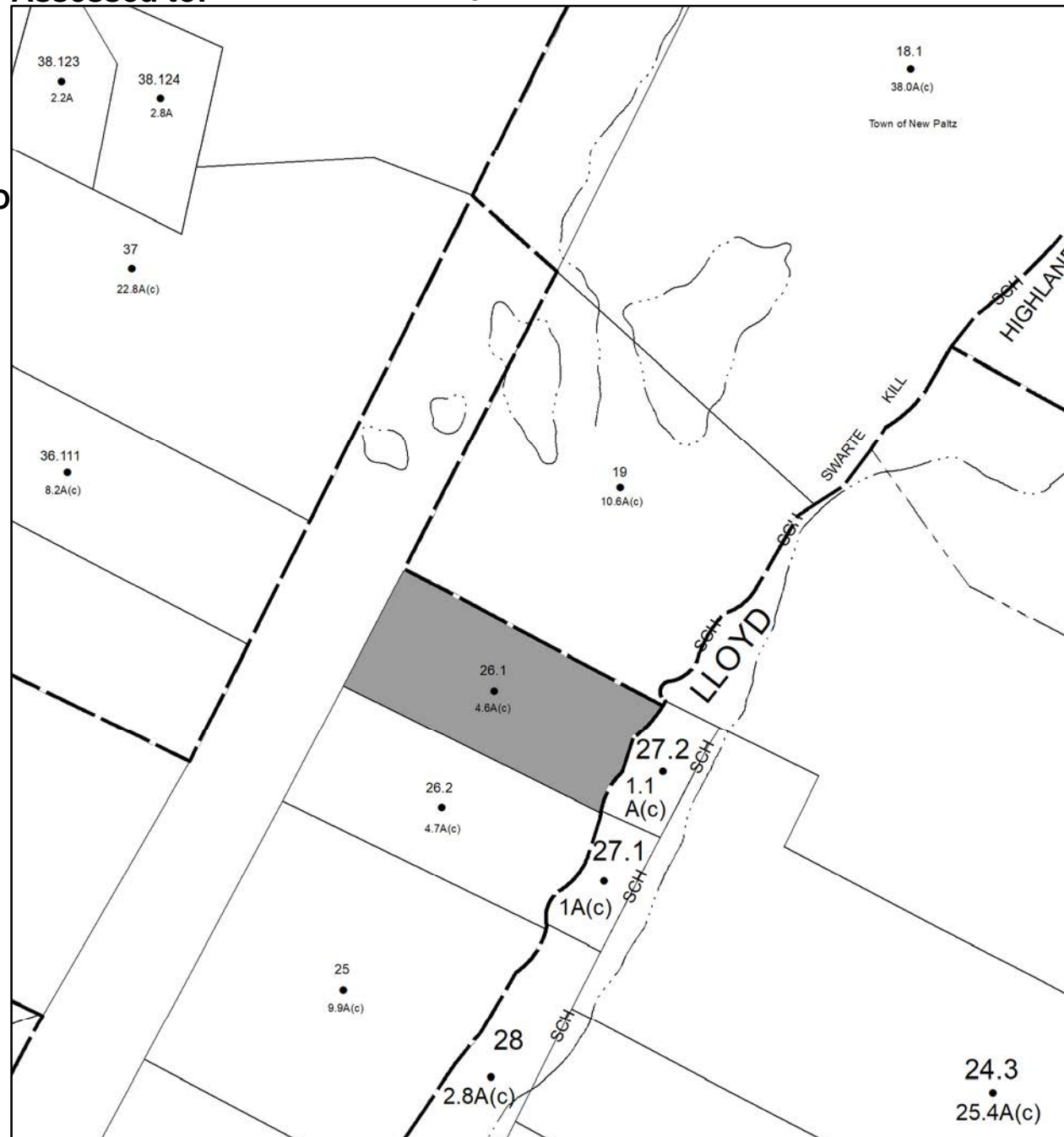
Front: 0

Depth: 0

No Image  
Available

Current Owner:

Assessed to: FRIEDMAN TAMMY J



**Parcel # 48**

**Current Owner: COUNTY OF ULSTER  
Assessed to: GIOCOLI ATILLIO**

**TOWN OF: NEW PALTZ**

**SBL: 87.5-2-16**

**Property Class: 971**

**Wetlands, Either Privately or Governmentally Owned**

**Location: N OHIOVILLE RD**

**Oldest Year of Tax: 2016 G**

**Amount: \$41,742.00**

**Acres: 29.2**

**Front: 297**

**Depth: 0**

No Image  
Available





**Parcel # 49**

**Current Owner: COUNTY OF ULSTER  
Assessed to: GIOCOLI ATILLIO**

**TOWN OF: NEW PALTZ**

**SBL: 87.5-2-17**

**Property Class: 971**

**Wetlands, Either Privately or Governmentally Owned**

**Location: N OHIOVILLE RD**

**Oldest Year of Tax: 2016 G**

**Amount: \$3,081.00**

**Acres: 11.5**

**Front: 0**

**Depth: 0**

No Image  
Available



**Parcel # 50**

**TOWN OF: NEW PALTZ**

**SBL: 87.5-2-18**

**Property Class: 971**

**Wetlands, Either Privately or Governmentally Owned**

**Location: N OHIOVILLE RD**

**Oldest Year of Tax: 2016 G**

**Amount: \$2,585.00**

**Acres: 9**

**Front: 0**

**Depth: 0**

No Image  
Available

**Current Owner: COUNTY OF ULSTER**  
**Assessed to: GIOCOLI ATILLIO**







# Parcel # 52

TOWN OF: NEW PALTZ

SBL: 87.5-3-55

Property Class: 314

Rural Vacant Lots of 10 Acres or Less

Location: PLUTARCH RD

Oldest Year of Tax: 2014 G

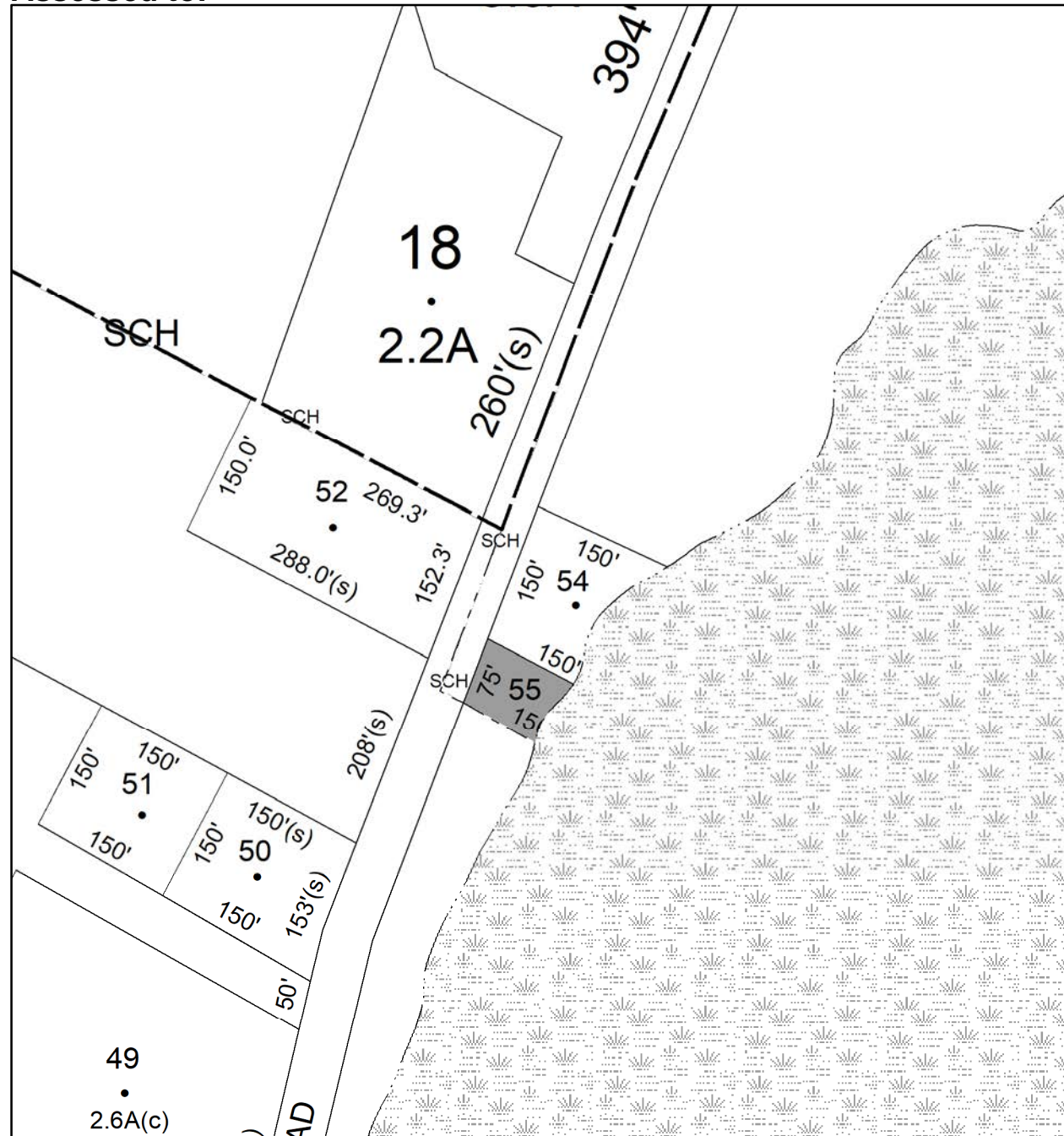
Amount: \$2,165.00

Acres: 0.26

Front: 75

Depth: 150

Current Owner: COUNTY OF ULSTER  
Assessed to: MYERS BETTY JANE



No Image  
Available

# Parcel # 54

TOWN OF: NEW PALTZ

SBL: 94.7-2-41

Property Class: 210  
One Family Year

Location: 1 PARTINGTON PL

Oldest Year of Tax: 2017 G

Amount: \$21,942.00

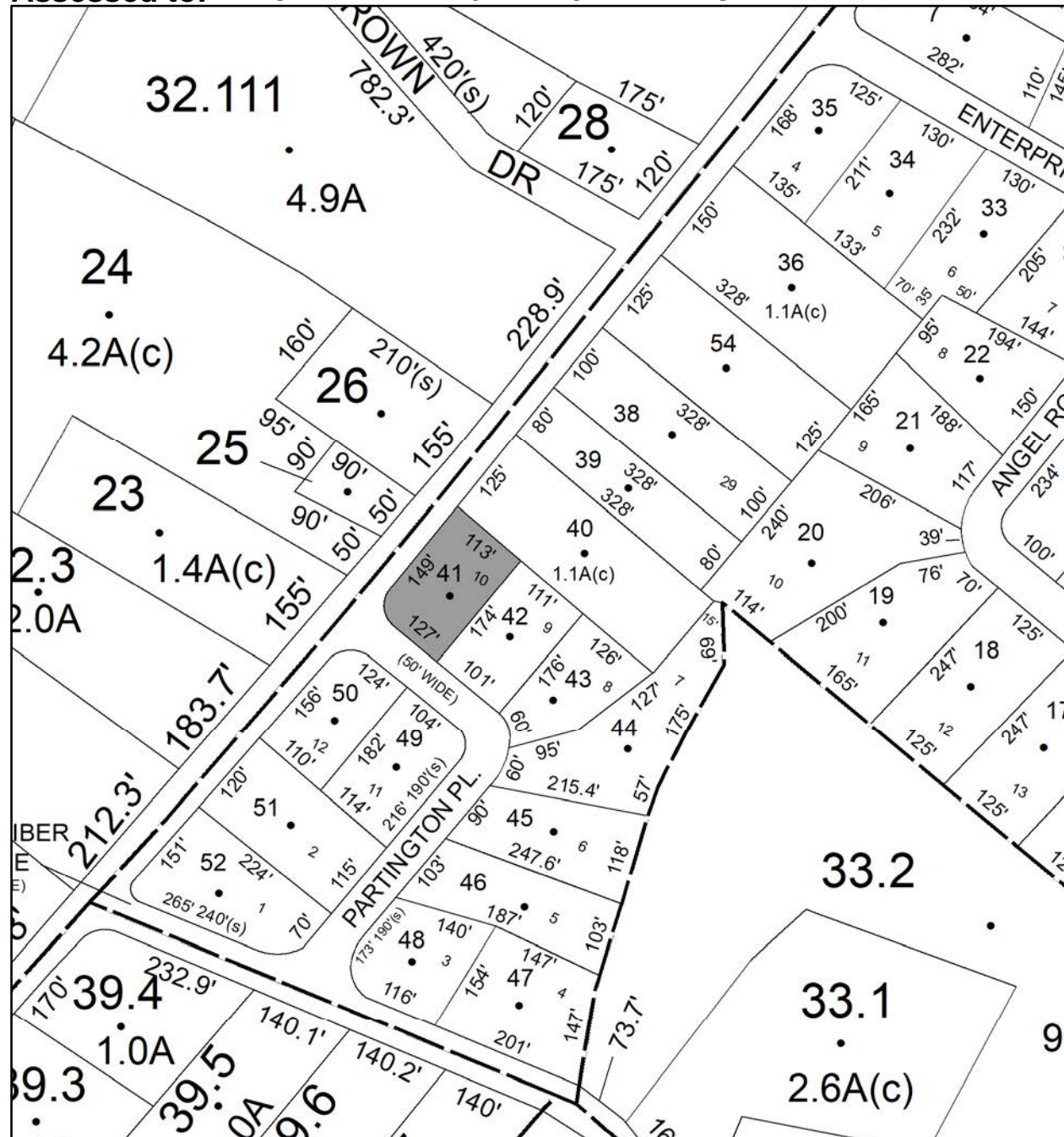
Acres: 0.44

Front: 88

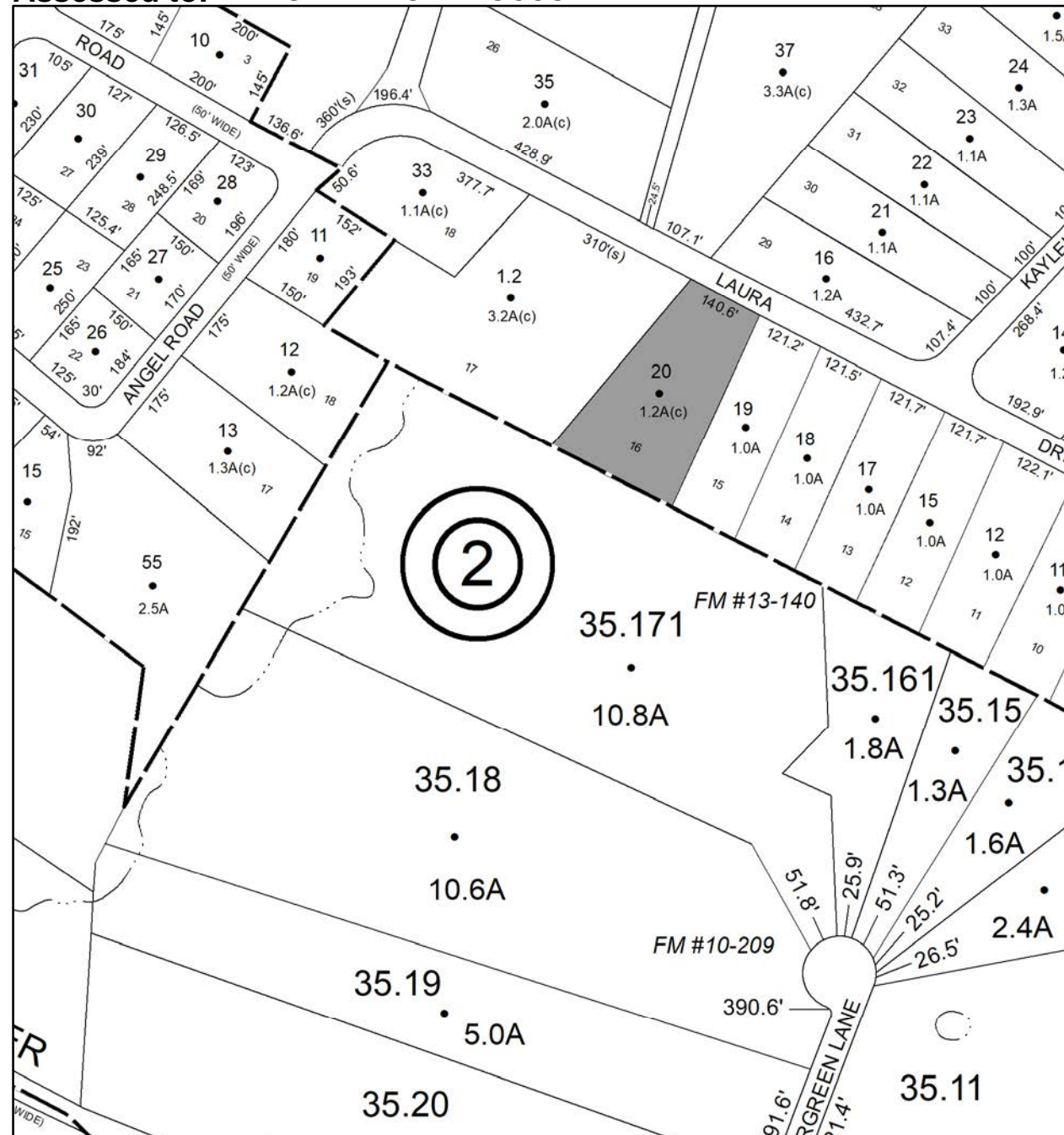
Depth: 149

Current Owner:

Assessed to: THACKER DAVID E JR THACKER MARGARET









# Parcel # 56

TOWN OF: OLIVE

SBL: 46.5-1-22.100

Property Class: 311  
Residential Vacant Land

Location: LONGYEAR RD

Oldest Year of Tax: 2008 G

Amount: \$2,637.00

Acres: 0.05

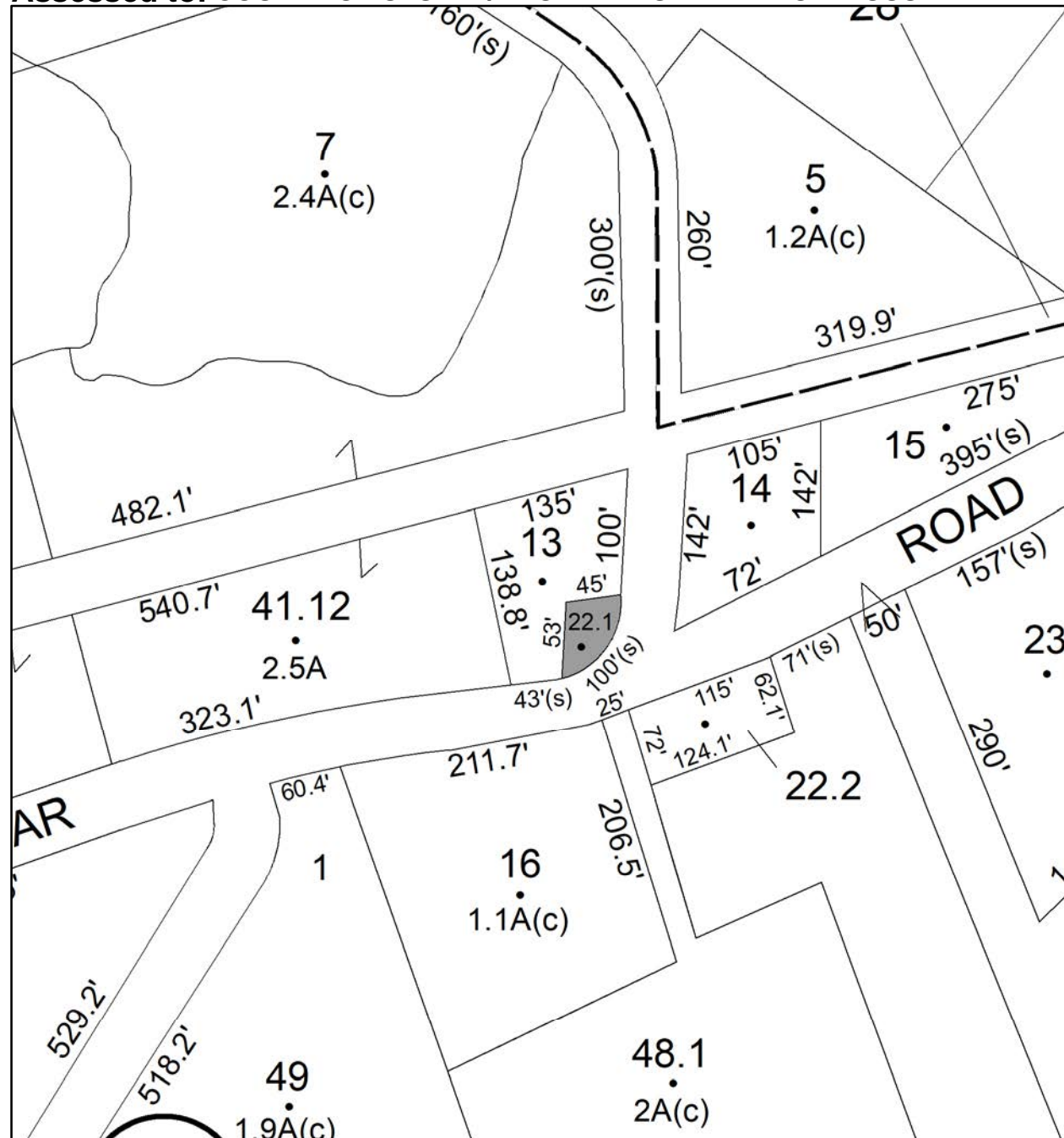
Front: 0

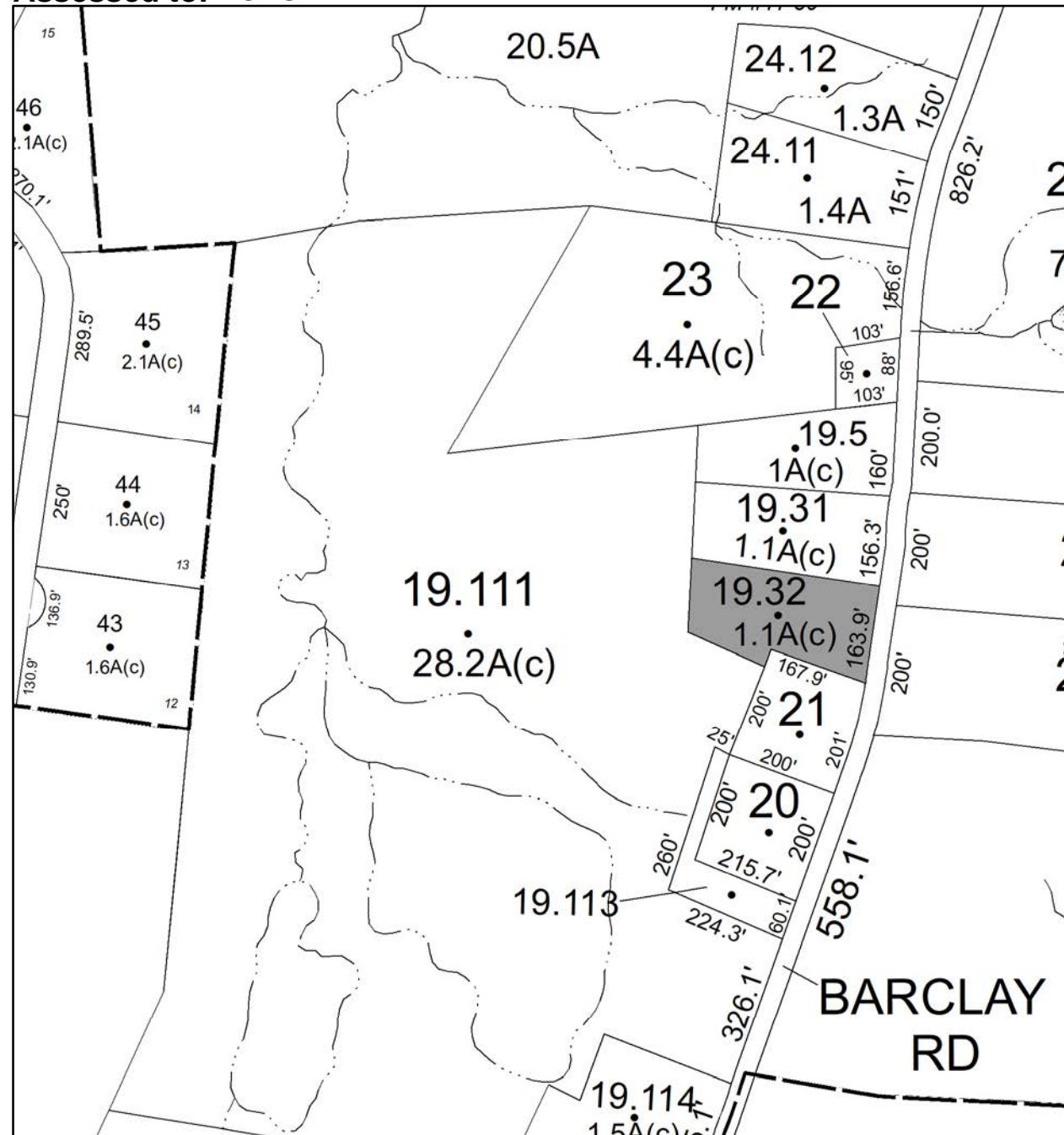
Depth: 0

No Image  
Available

Current Owner: COUNTY OF ULSTER

Assessed to: COUNTY OF ULSTER/BROWN MEGHAN BROWN SUSAN







# Parcel # 59

TOWN OF: PLATTEKILL

SBL: 95.1-3-32.1

Property Class: 210  
One Family Year

Location: 597 RT 44 55

Oldest Year of Tax: 2015 G

Amount: \$43,377.00

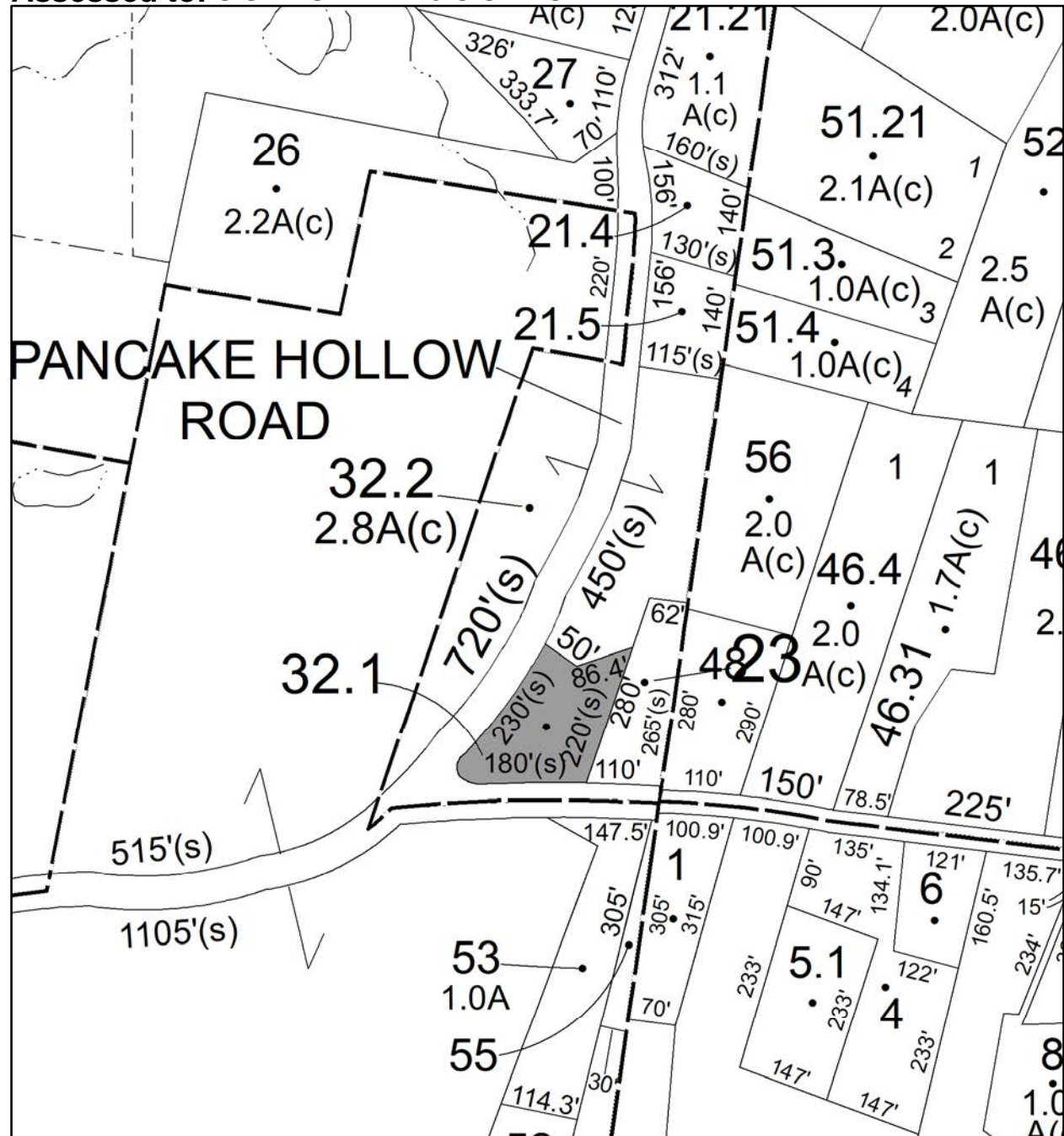
Acres: 0.95

Front: 0

Depth: 0

Current Owner:

Assessed to: GISIANO PHILIP J GISIANO ETHEL





# Parcel # 60

TOWN OF: PLATTEKILL

SBL: 101.1-1-10

Property Class: 433

Auto Body, Tire Shops, Other Related Auto Sale

Location: 2079-2081 RT 32

Oldest Year of Tax: 2012 G

Amount: \$86,962.00

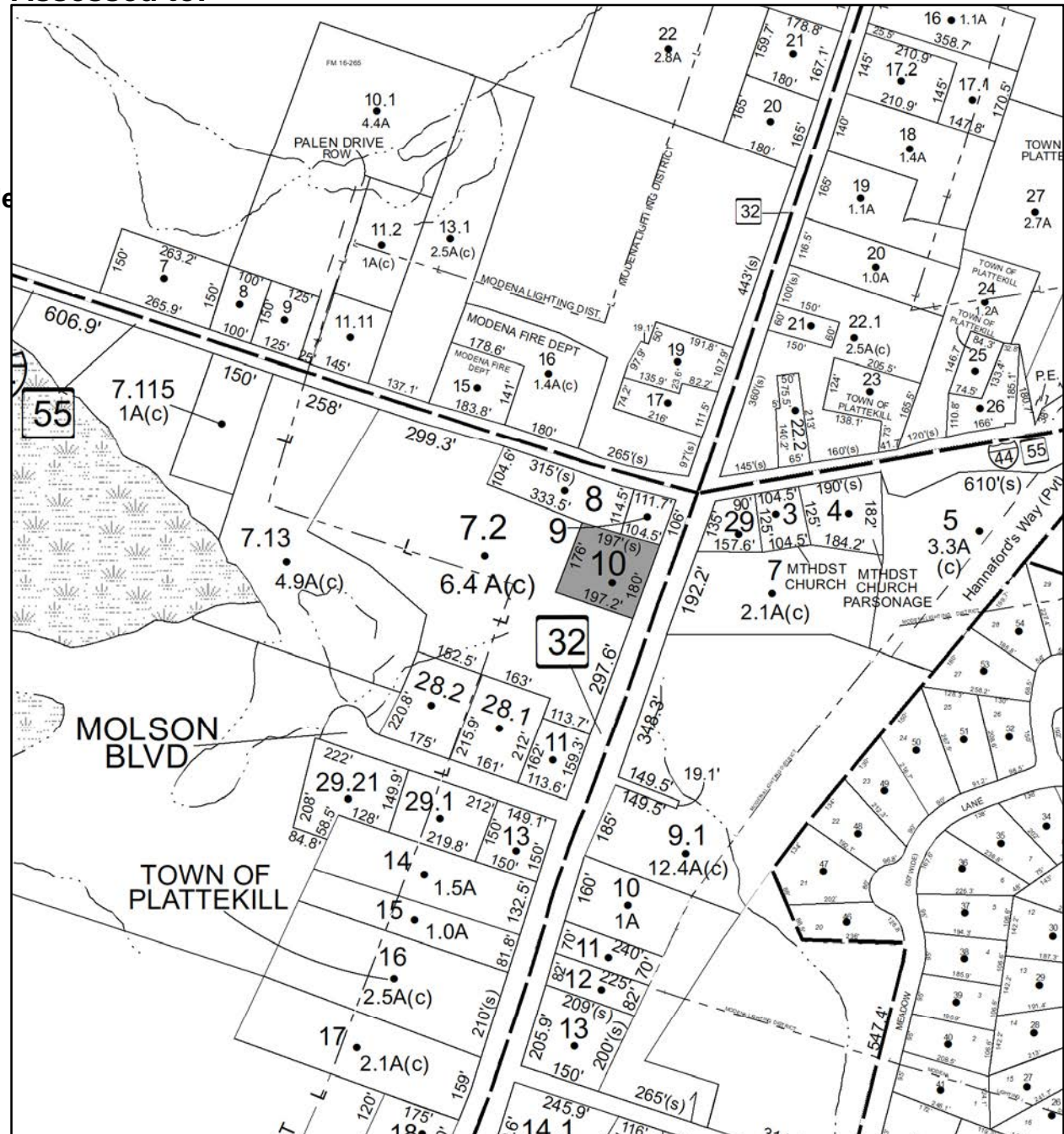
Acres: 0.8

Front: 0

Depth: 0

Current Owner: SCIALPI CHRISTINA

Assessed to: WAGER LESTER JR WAGER MELBA





# Parcel # 61

TOWN OF: PLATTEKILL

SBL: 101.1-2-27

Property Class: 271  
Multiple Mobile Homes

Location: 501-551 FREETOWN HWY

Oldest Year of Tax: 2016 G

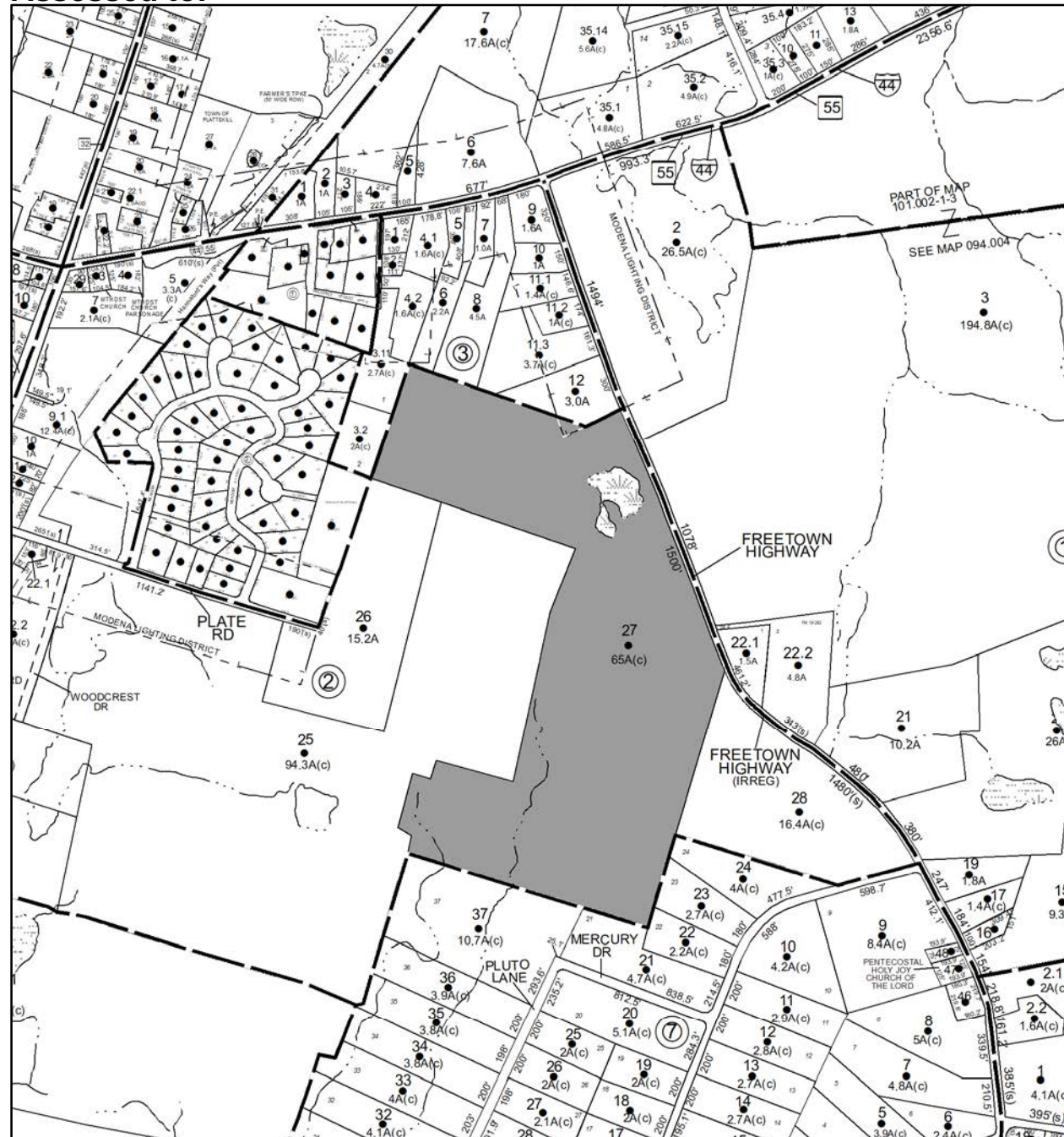
Amount: \$31,845.00

Acres: 65

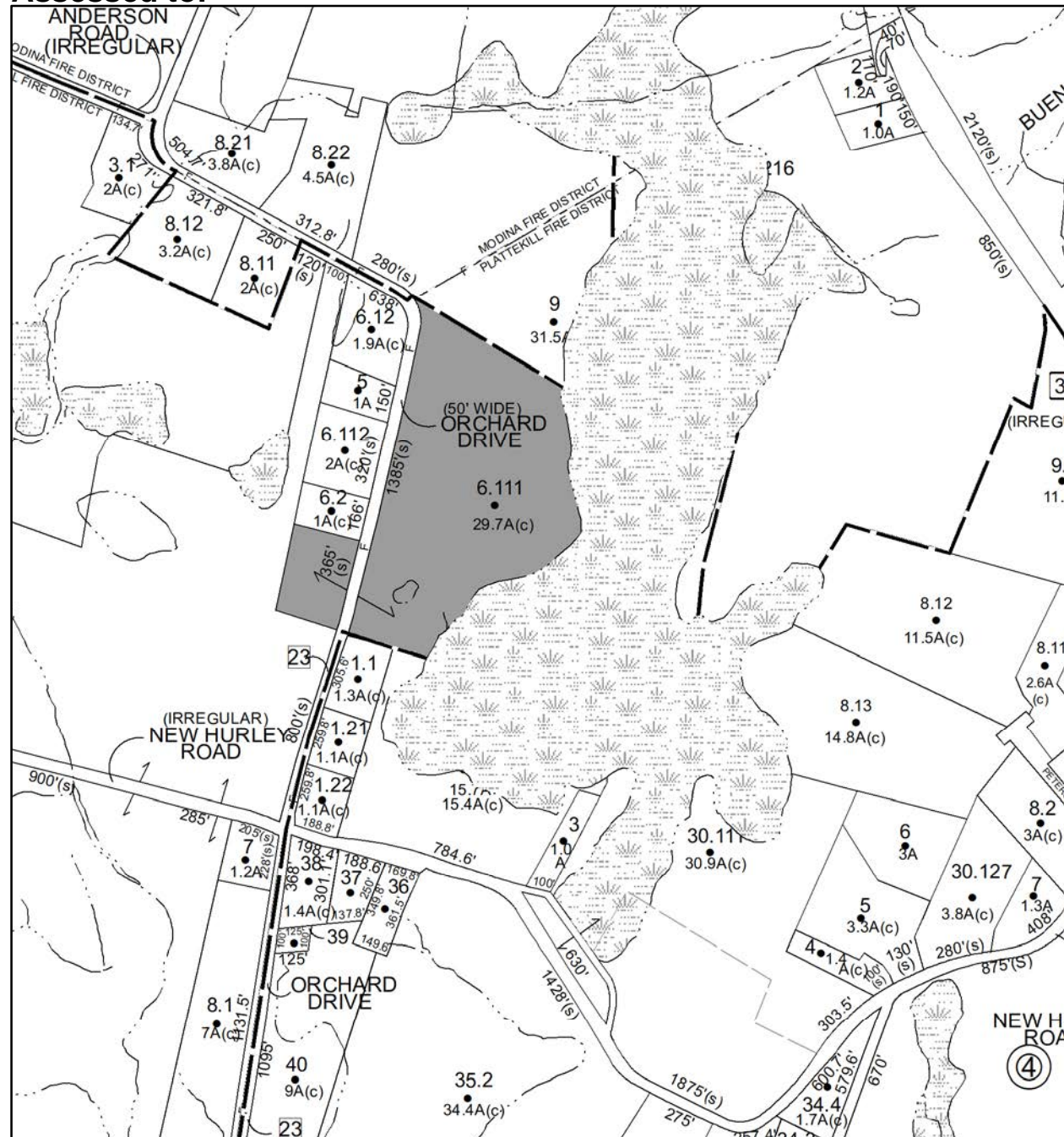
Front: 0

Depth: 0

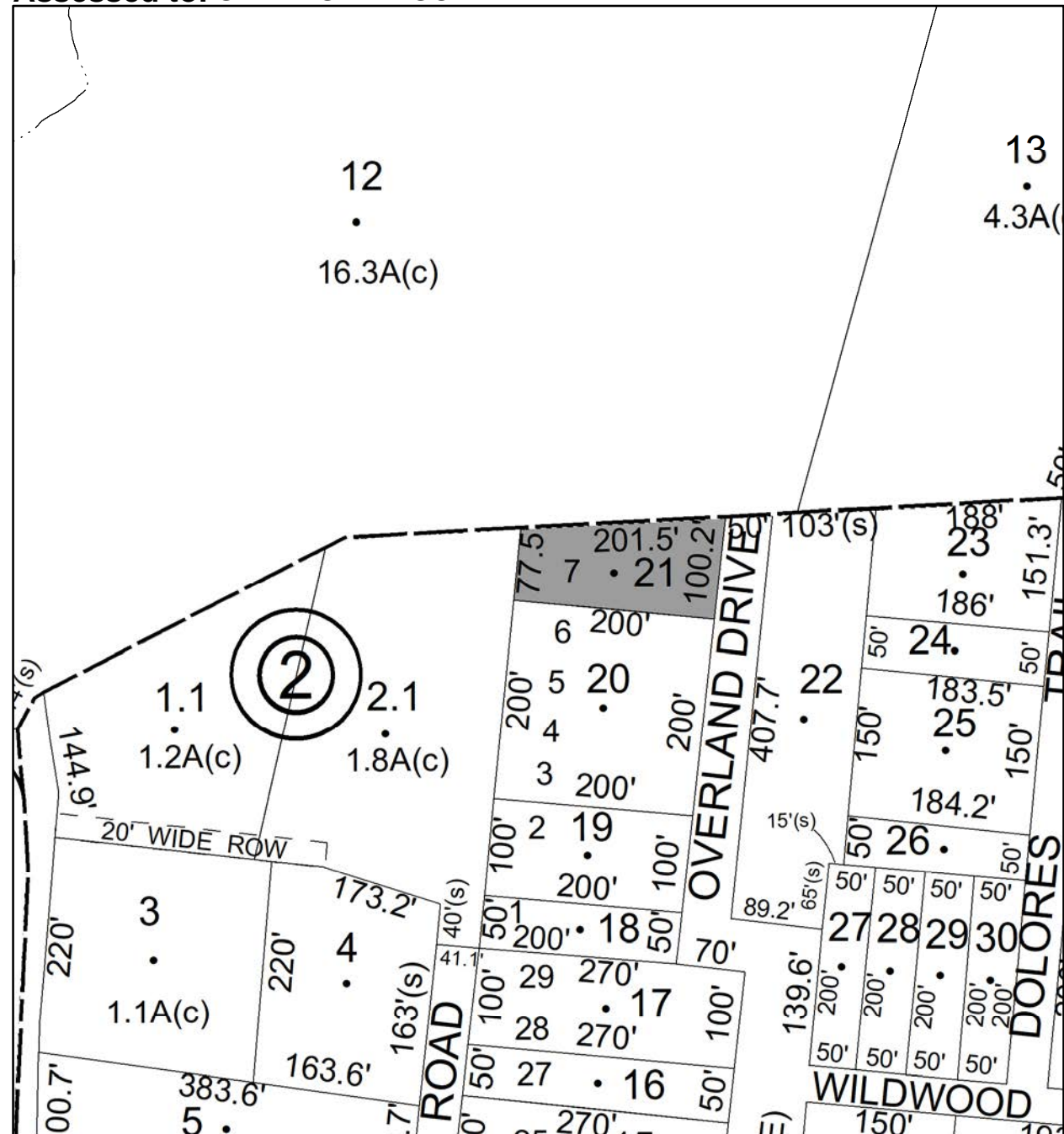
Current Owner: LEMBO, DOLORES LEMBO, VICTOR E LEMBO III, MICHAEL LEMBO  
Assessed to: HUDSON VALLEY TRAILS LLC

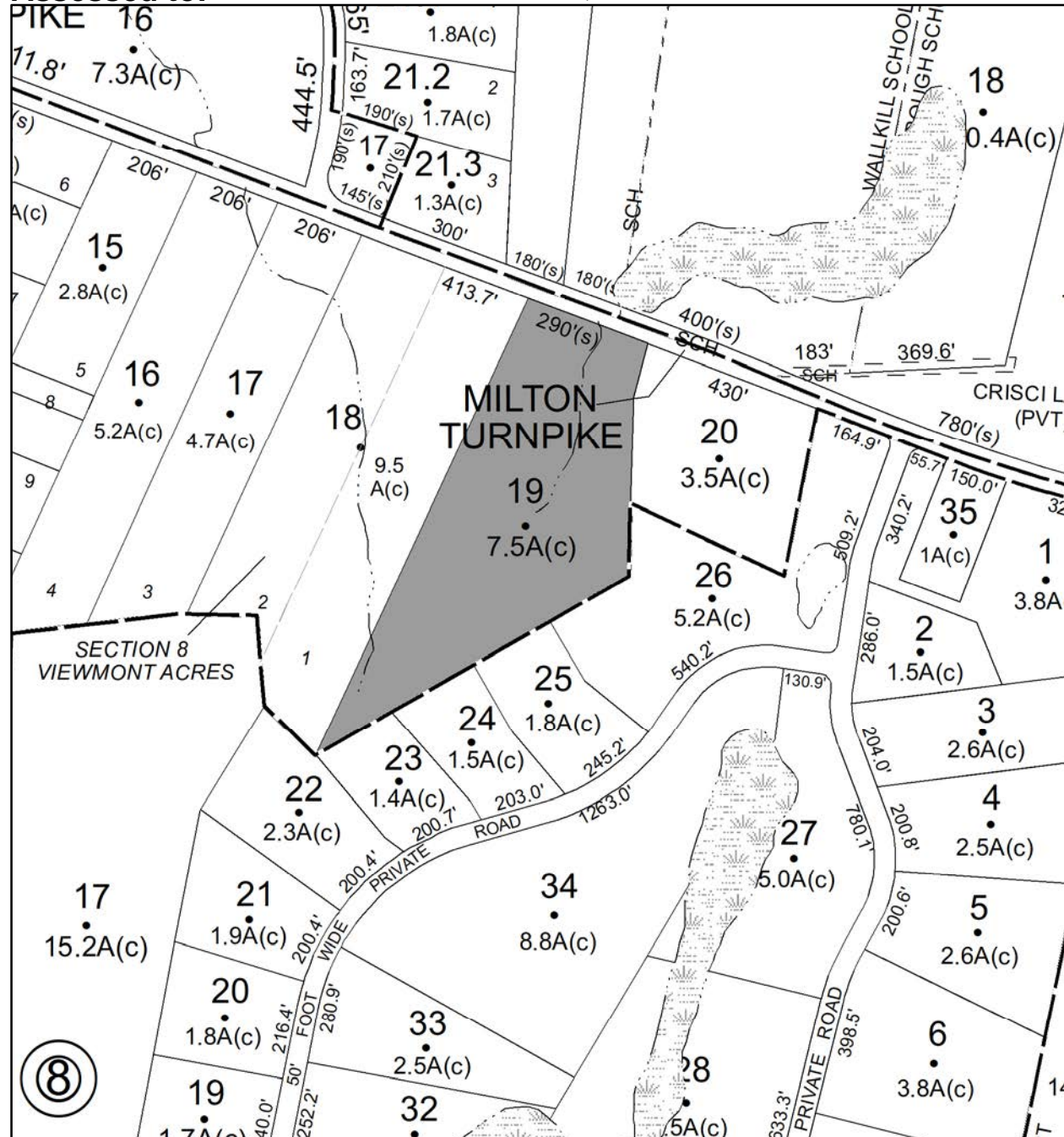












# Parcel # 66

TOWN OF: PLATTEKILL

SBL: 107.2-7-13

Property Class: 323  
Other Rural Vacant Lands

Location: HUCKLEBERRY TPK

Oldest Year of Tax: 2017 G

Amount: \$1,806.00

Acres: 12.7

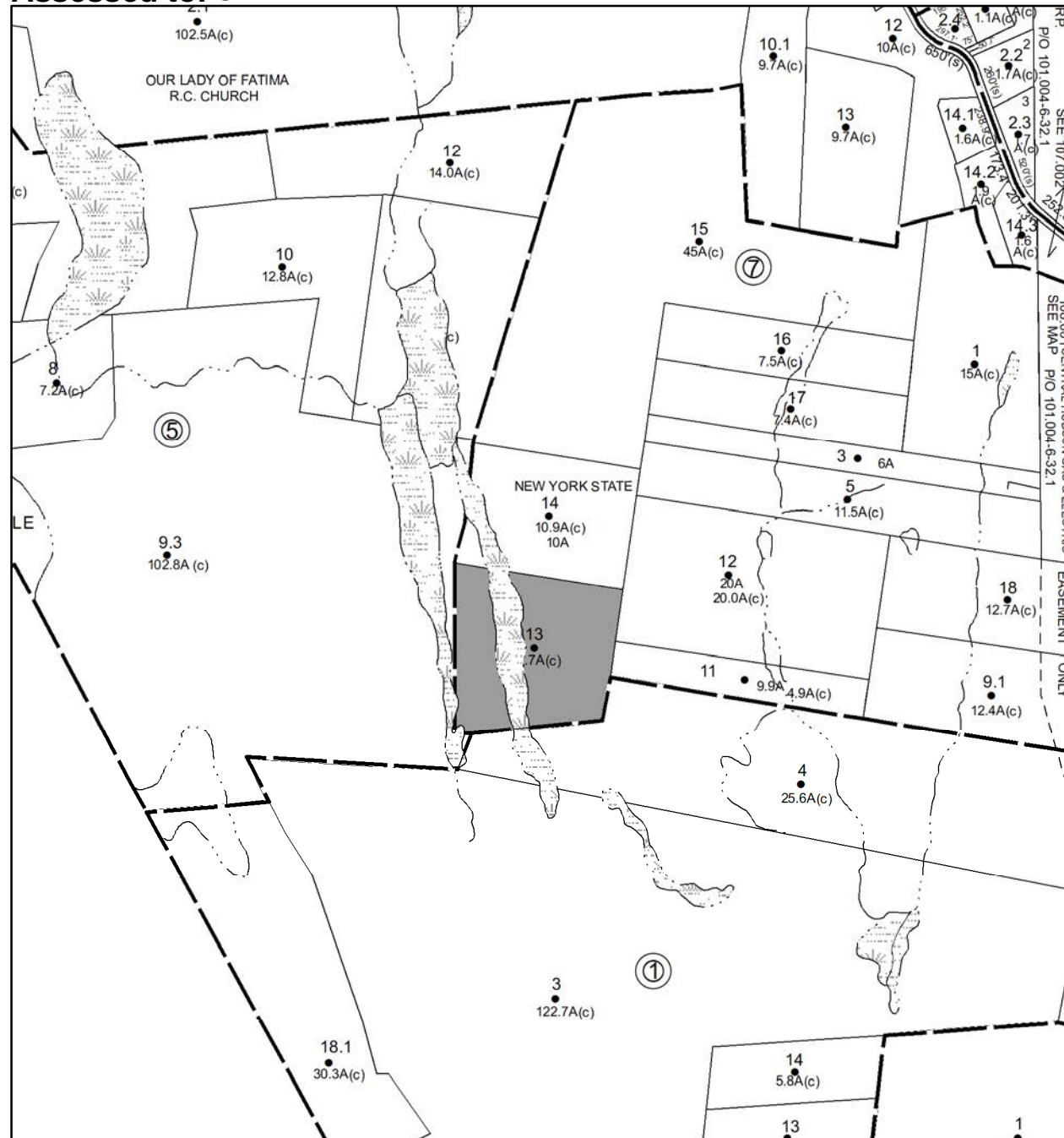
Front: 0

Depth: 0

No Image  
Available

Current Owner:

Assessed to: GALATI ANNE P





# Parcel # 67

TOWN OF: PLATTEKILL

SBL: 107.8-7-23

Property Class: 314

Rural Vacant Lots of 10 Acres or Less

Location: 14 PEACE RD

Oldest Year of Tax: 2017 G

Amount: \$4,628.00

Acres: 0.52

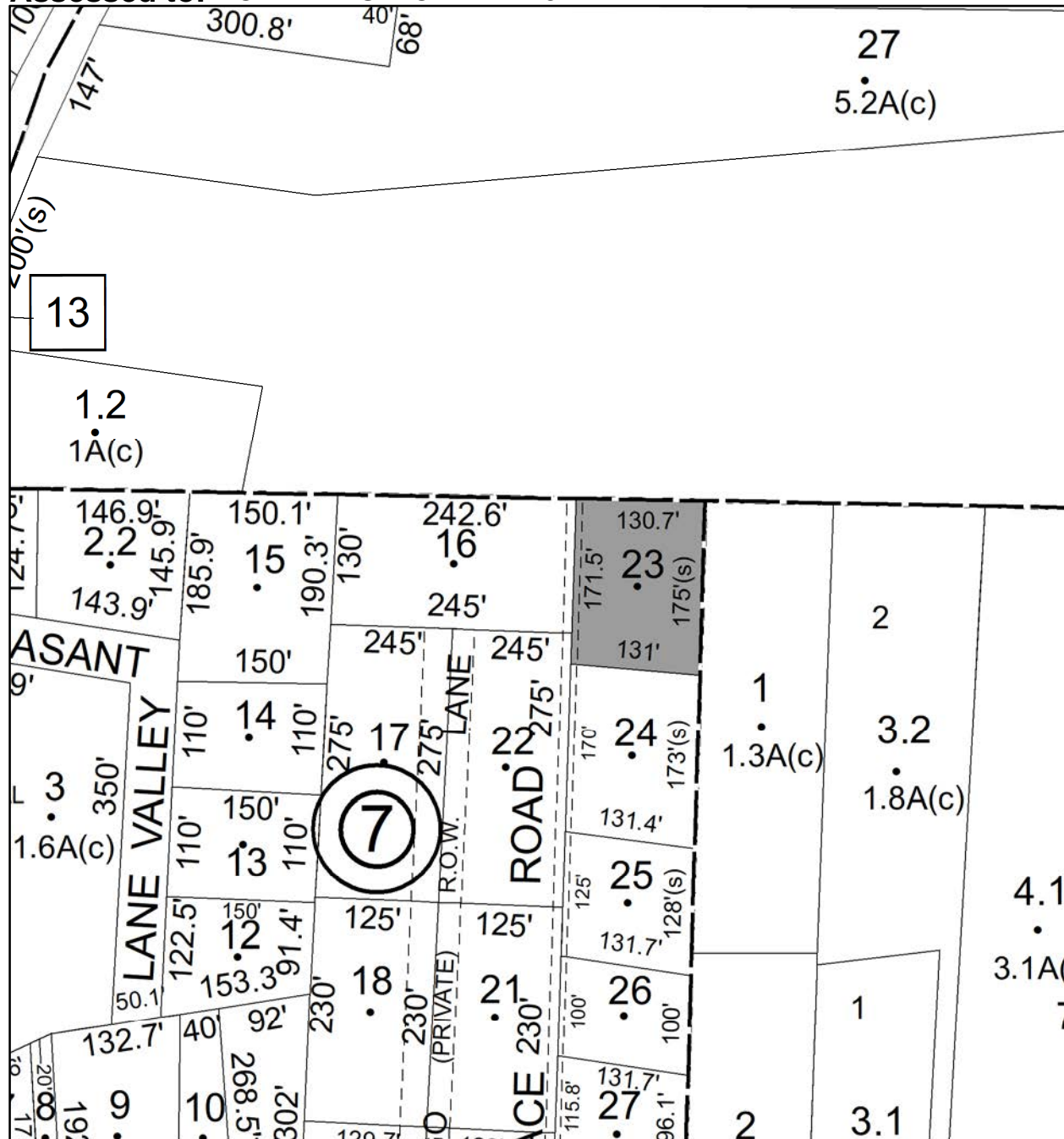
Front: 0

Depth: 0

No Image  
Available

Current Owner:

Assessed to: MCPHILLIPS RICHARD B JR



# Parcel # 68

TOWN OF: PLATTEKILL

SBL: 108.1-2-5

Property Class: 314

Rural Vacant Lots of 10 Acres or Less

Location: 398 NEW UNIONVILLE RD

Oldest Year of Tax: 2014 G

Amount: \$30,752.00

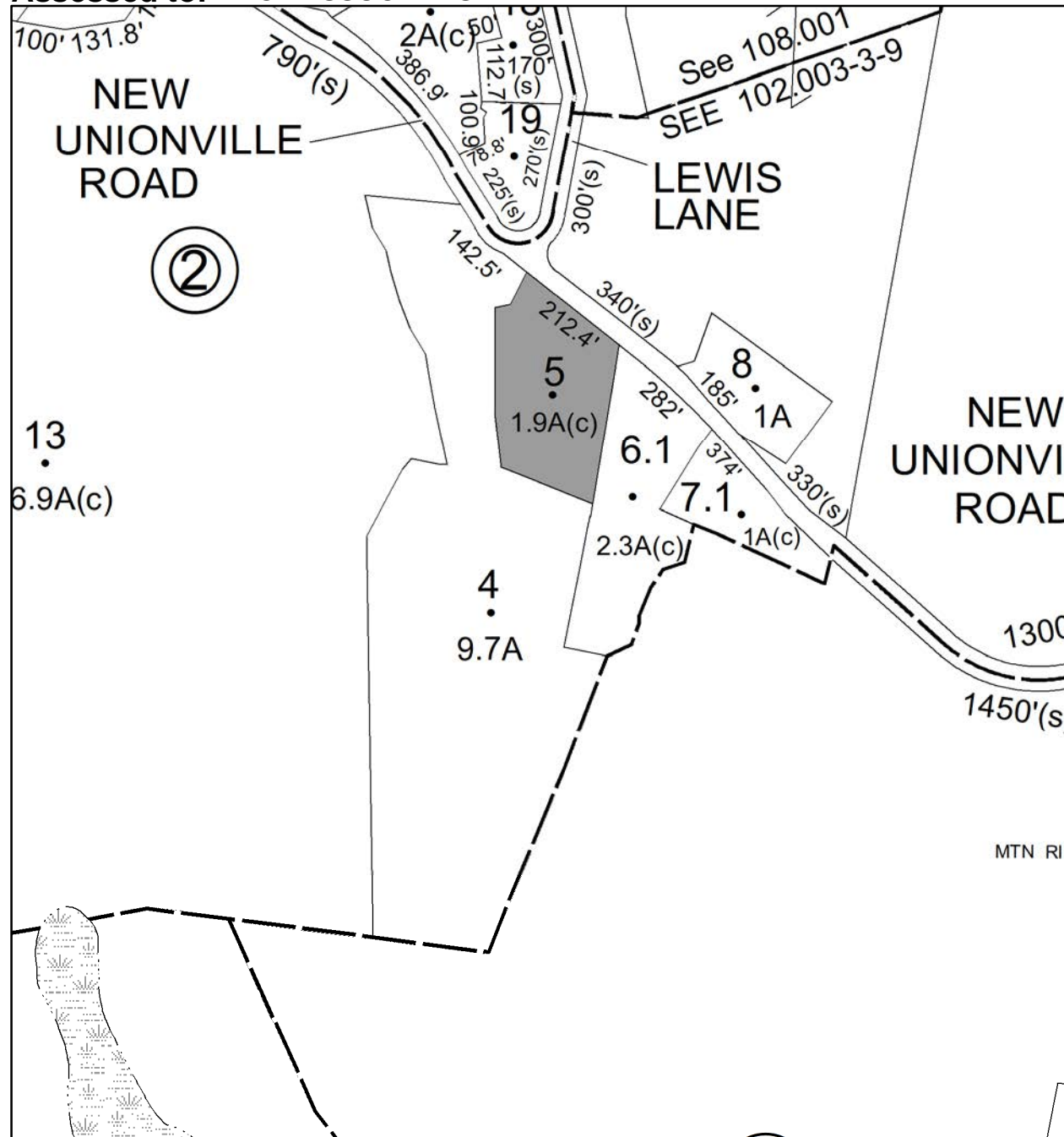
Acres: 1.9

Front: 0

Depth: 0

No Image  
Available

Current Owner: COUNTY OF ULSTER  
Assessed to: AMCA ASSOCIATES LTD



# Parcel # 69

TOWN OF: PLATTEKILL

SBL: 108.3-1-10

Property Class: 314

Rural Vacant Lots of 10 Acres or Less

Location: HUCKLEBERRY TPK

Oldest Year of Tax: 2017 G

Amount: \$1,140.00

Acres: 7.4

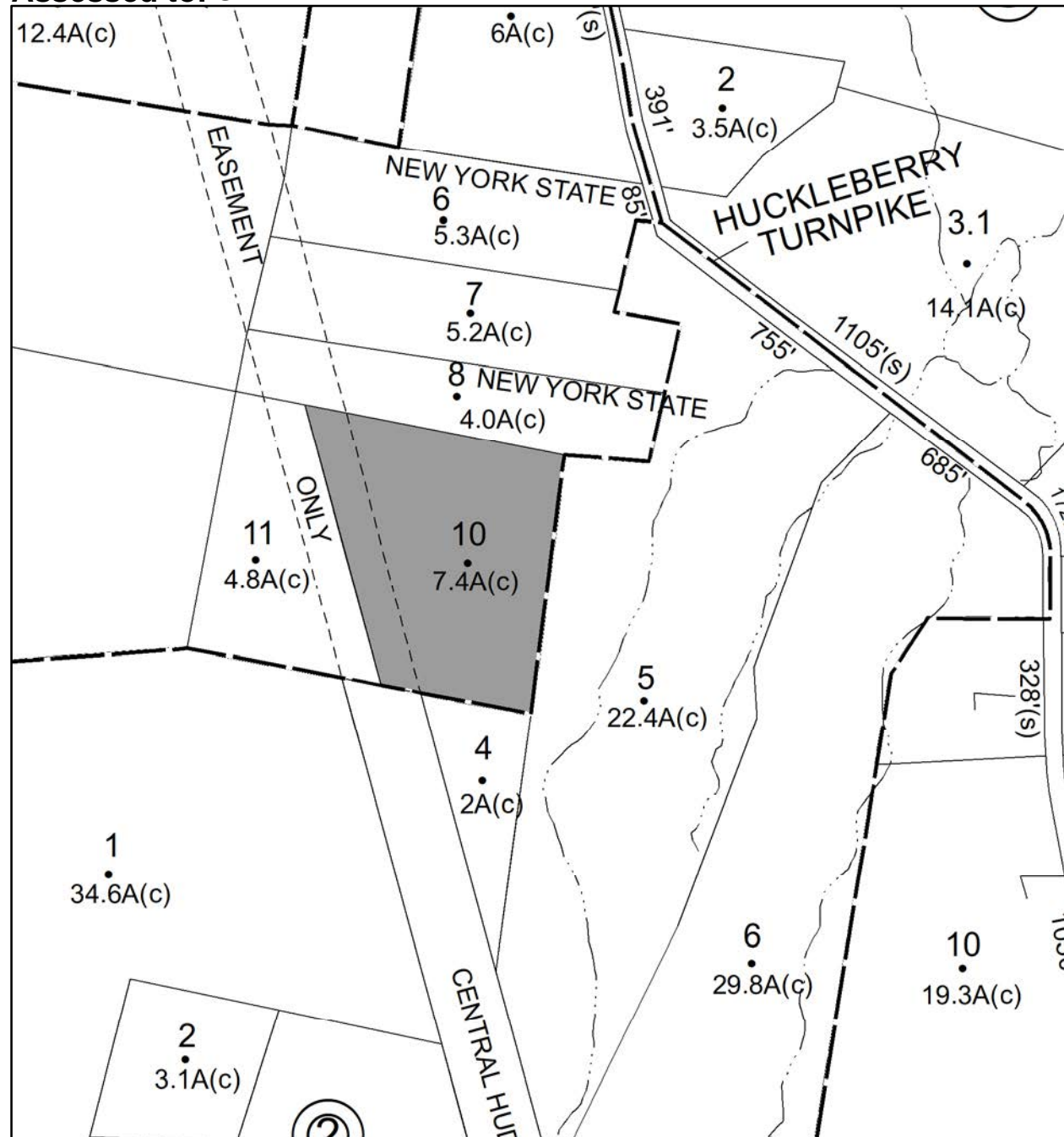
Front: 0

Depth: 0

No Image  
Available

Current Owner:

Assessed to: GALATI ANNE P





# Parcel # 70

TOWN OF: PLATTEKILL

SBL: 108.3-5-2

Property Class: 314

Rural Vacant Lots of 10 Acres or Less

Location: EAST RD

Oldest Year of Tax: 2017 G

Amount: \$898.00

Acres: 2.8

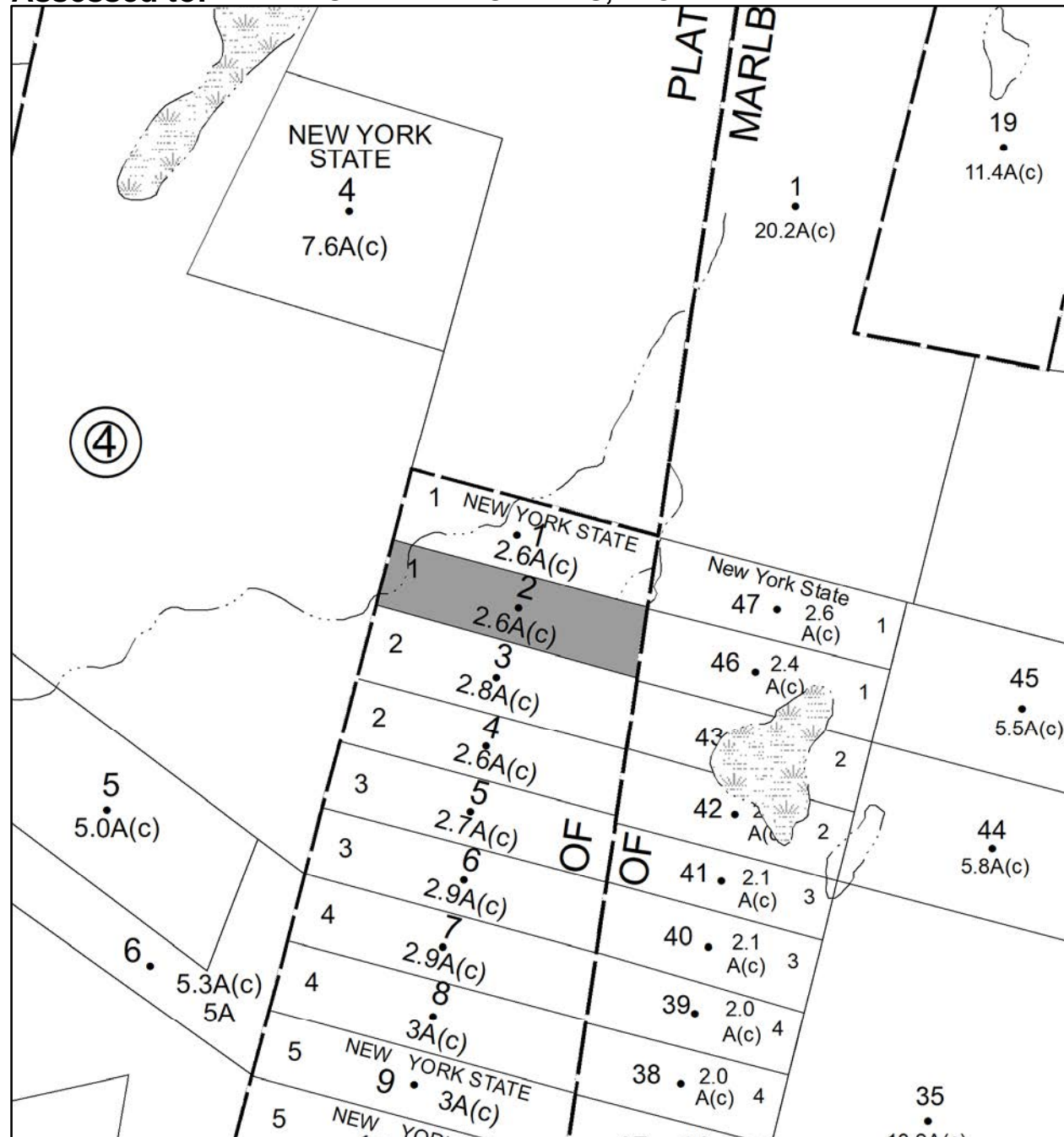
Front: 0

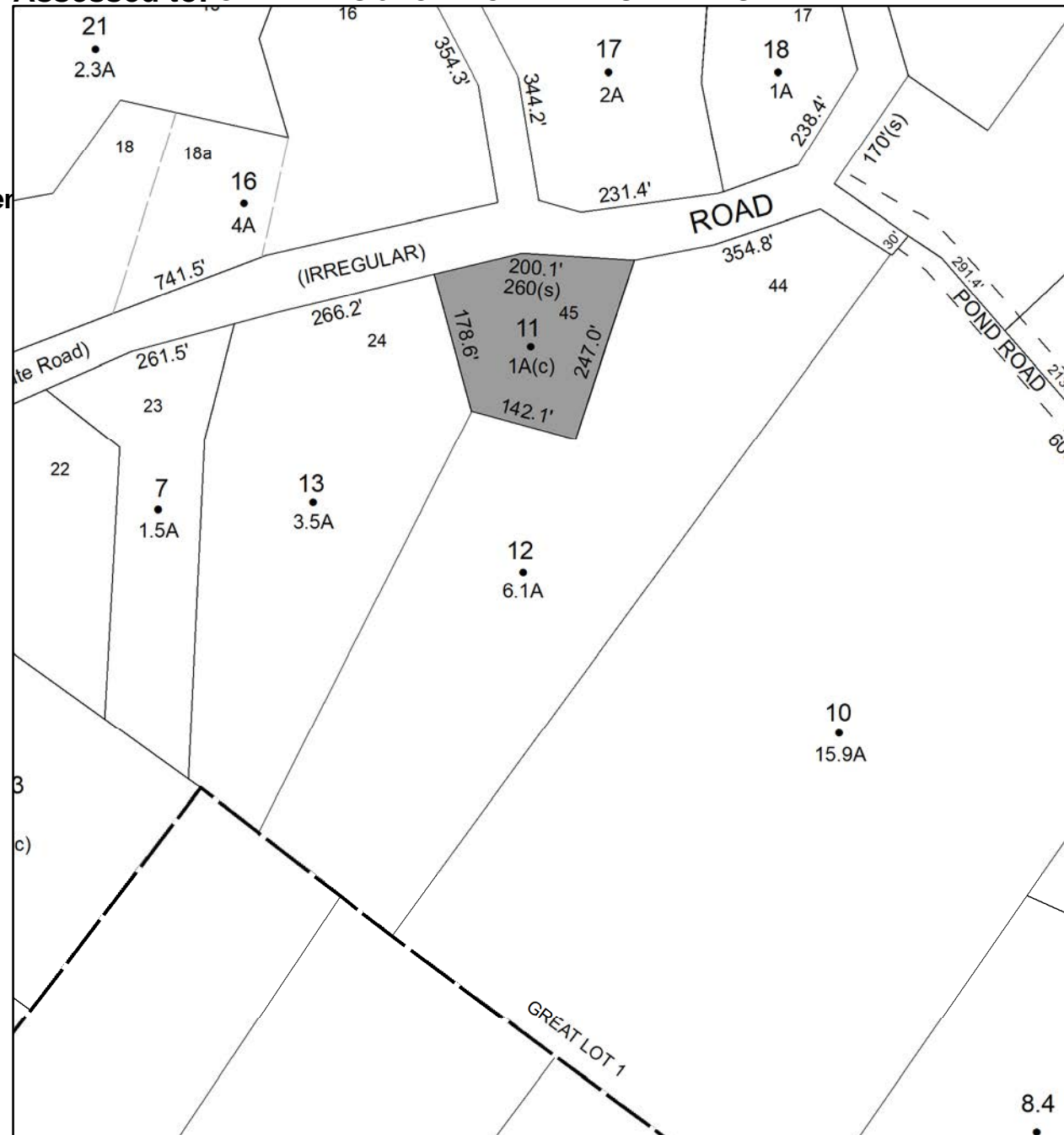
Depth: 0

No Image  
Available

Current Owner: VALLEY STREAM PROPERTIES, LLC

Assessed to: VALLEY STREAM PROPERTIES, LLC





# Parcel # 74

TOWN OF: ROCHESTER

SBL: 68.2-2-6

Property Class: 311  
Residential Vacant Land

Location:

Oldest Year of Tax: 2017 G

Amount: \$1,093.00

Acres: 8.1

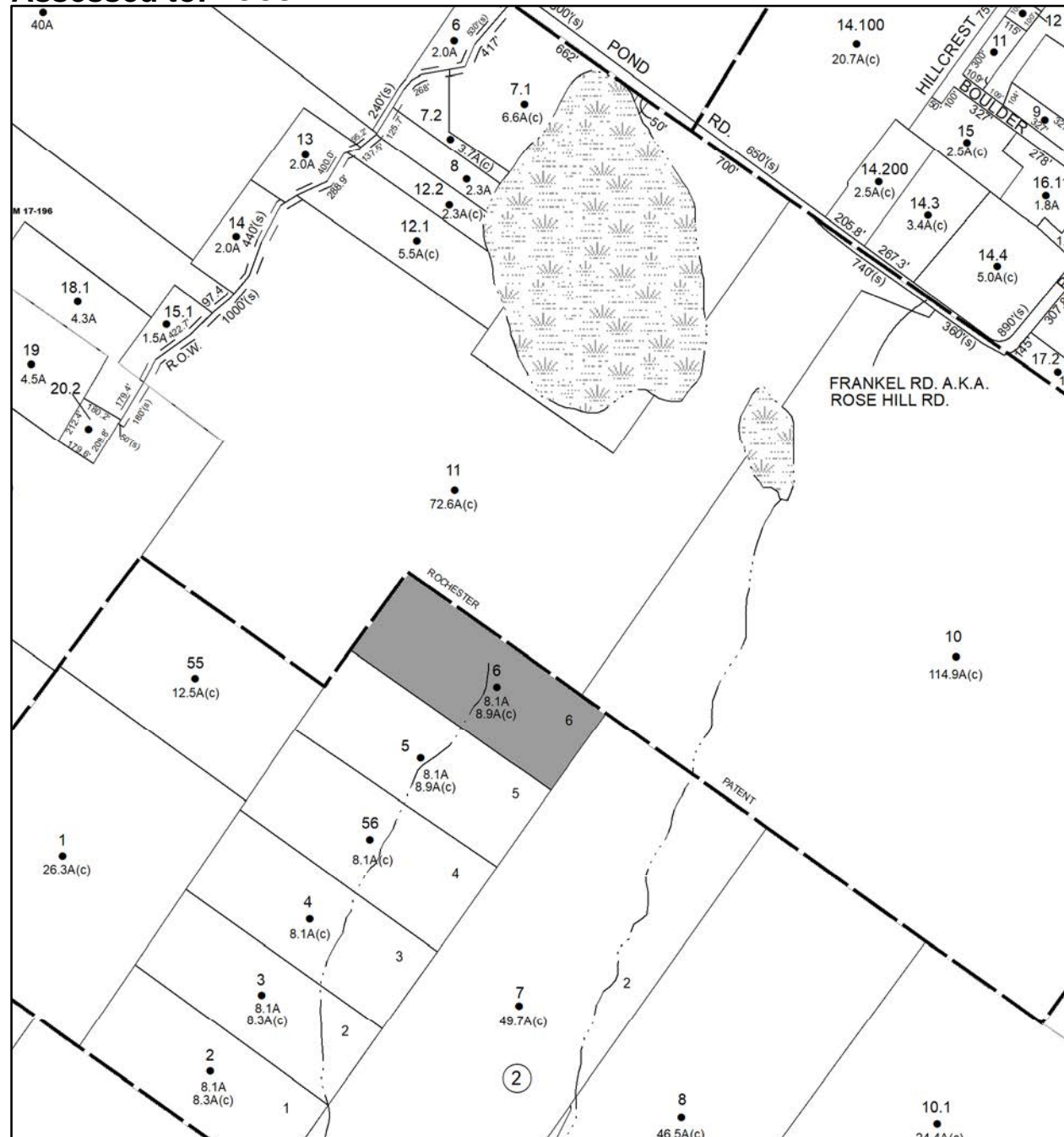
Front: 0

Depth: 0

No Image  
Available

Current Owner:

Assessed to: ROOSA WANDA MARIE





# Parcel # 75

TOWN OF: ROCHESTER

SBL: 68.3-1-17.120

Property Class: 311  
Residential Vacant Land

Location: SAMSONVILLE RD

Oldest Year of Tax: 2017 G

Amount: \$1,636.00

Acres: 2

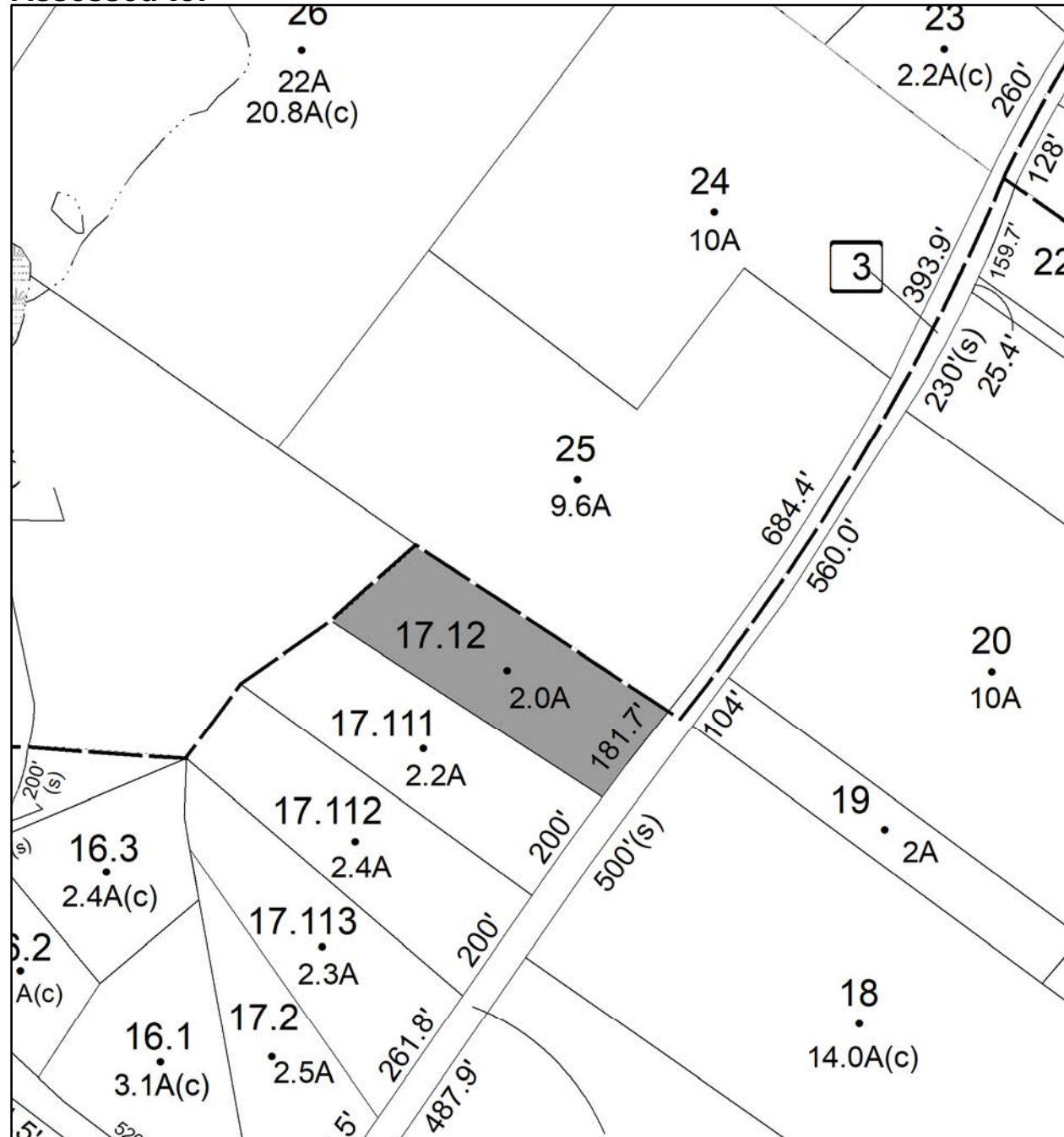
Front: 0

Depth: 0

No Image  
Available

Current Owner:

Assessed to: COUNTY OF ULSTER/DEVOR JEFFREY & LINDA CARELLI NICHOLAS



# Parcel # 76

TOWN OF: ROCHESTER

SBL: 69.3-1-65.100

Property Class: 270

Mobile Home

Location: 6 LOWER WHITFIELD RD

Oldest Year of Tax: 2017 G

Amount: \$11,189.00

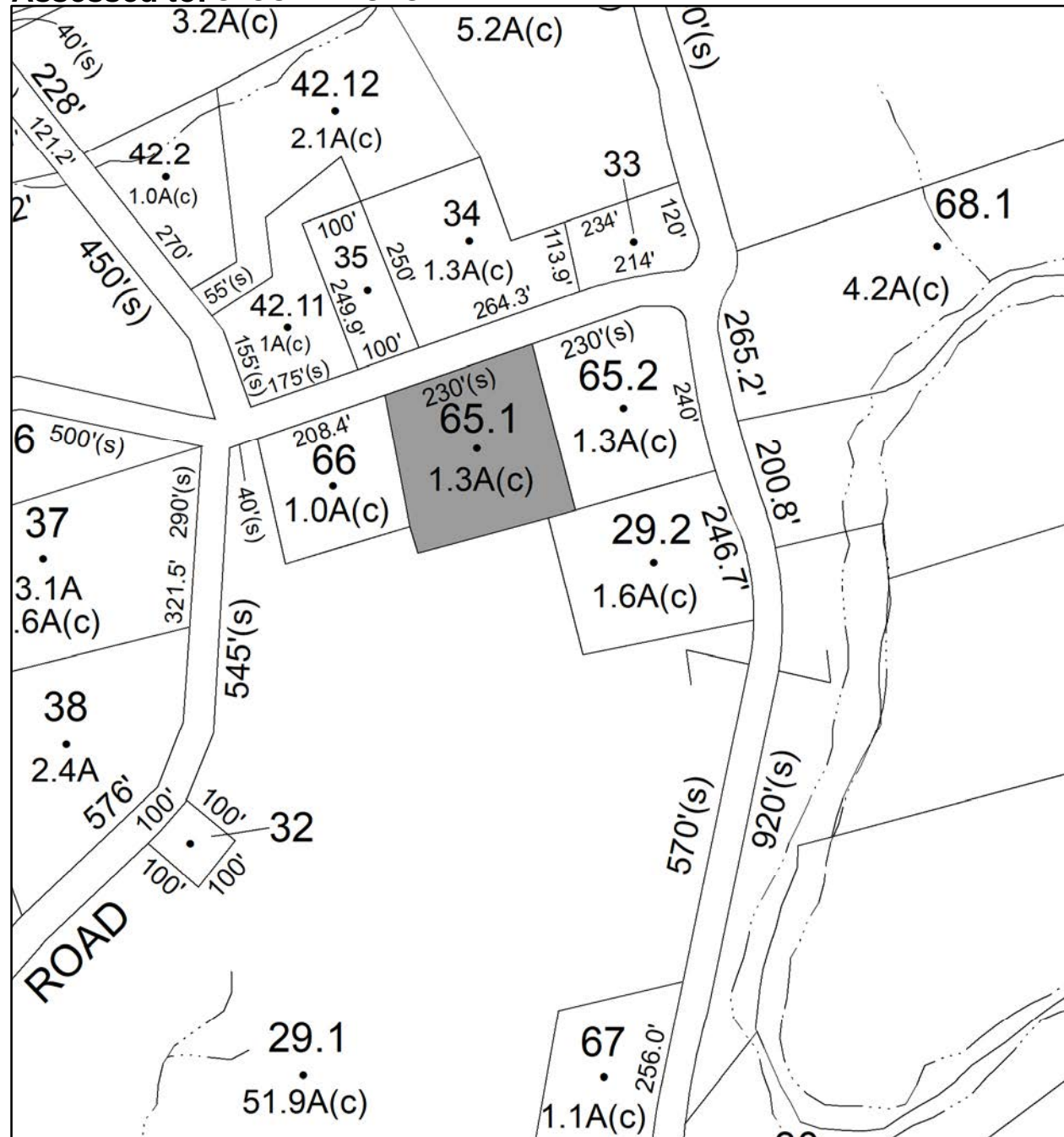
Acres: 1.3

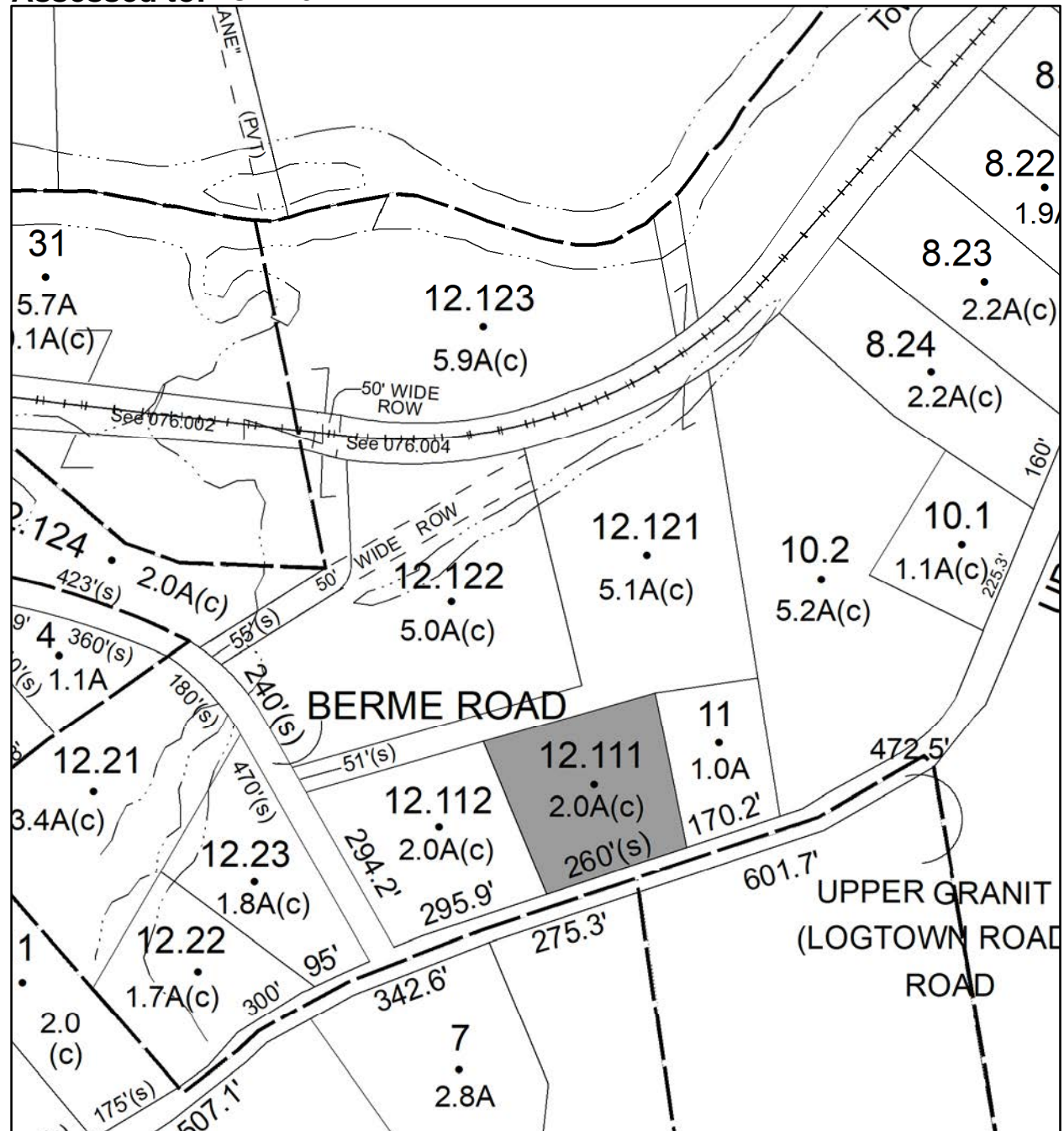
Front: 0

Depth: 0

Current Owner:

Assessed to: STOUTENBURGH EDWARD A







# Parcel # 78

TOWN OF: ROCHESTER

SBL: 76.3-2-34

Property Class: 484  
One Story Small Structure

Location: 5907 ROUTE 44-55

Oldest Year of Tax: 2017 G

Amount: \$8,498.00

Acres: 1.14

Front: 0

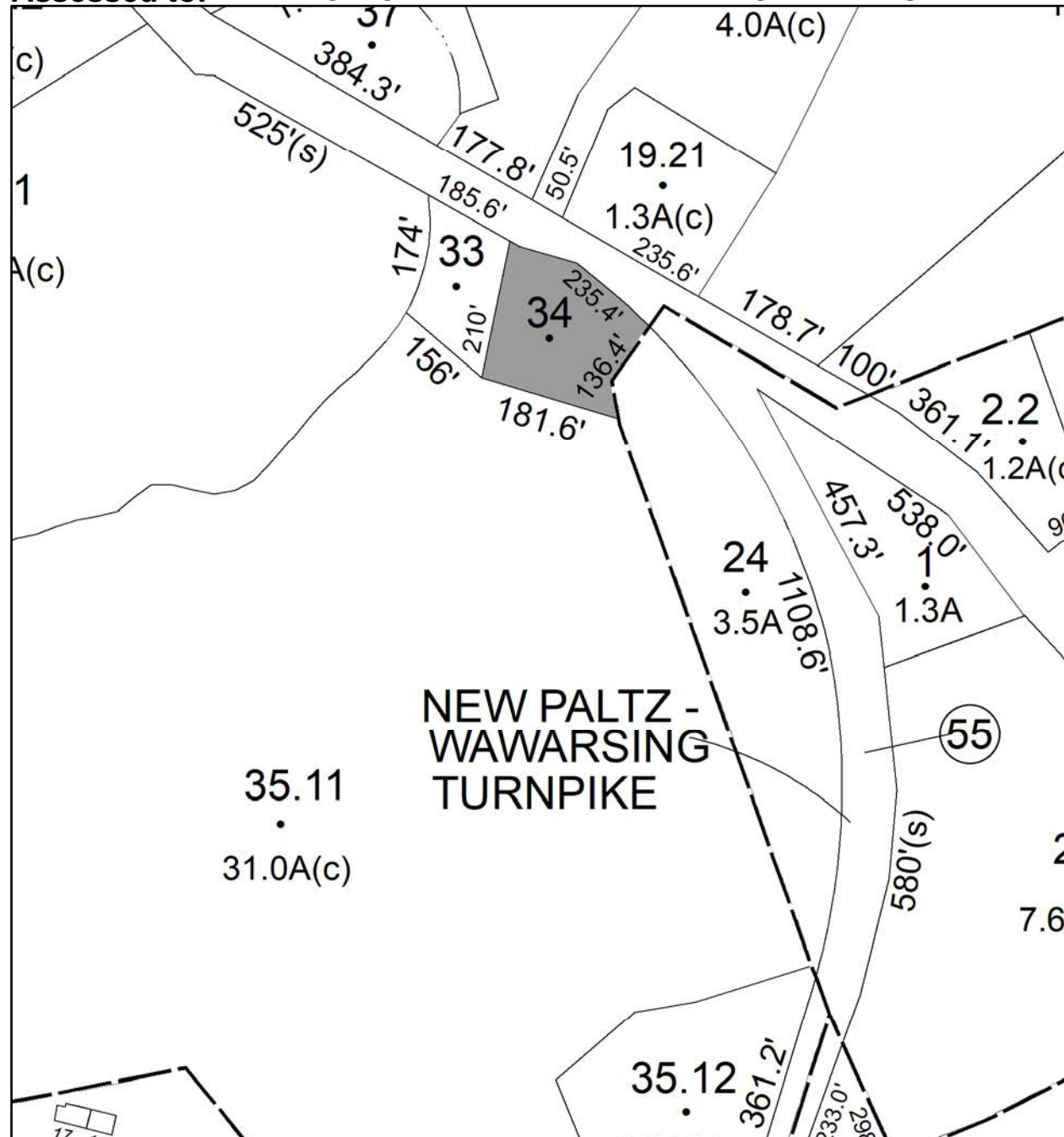
Depth: 0



Current Owner: MIAH MOHAMMED U

Assessed to: KHAN MOHI UDDIN

MIAH MOHAMMED U



# Parcel # 79

TOWN OF: ROCHESTER

SBL: 76.10-1-9.300

Property Class: 311  
Residential Vacant Land

Location: OLD MINE RD

Oldest Year of Tax: 2015 G

Amount: \$5,742.00

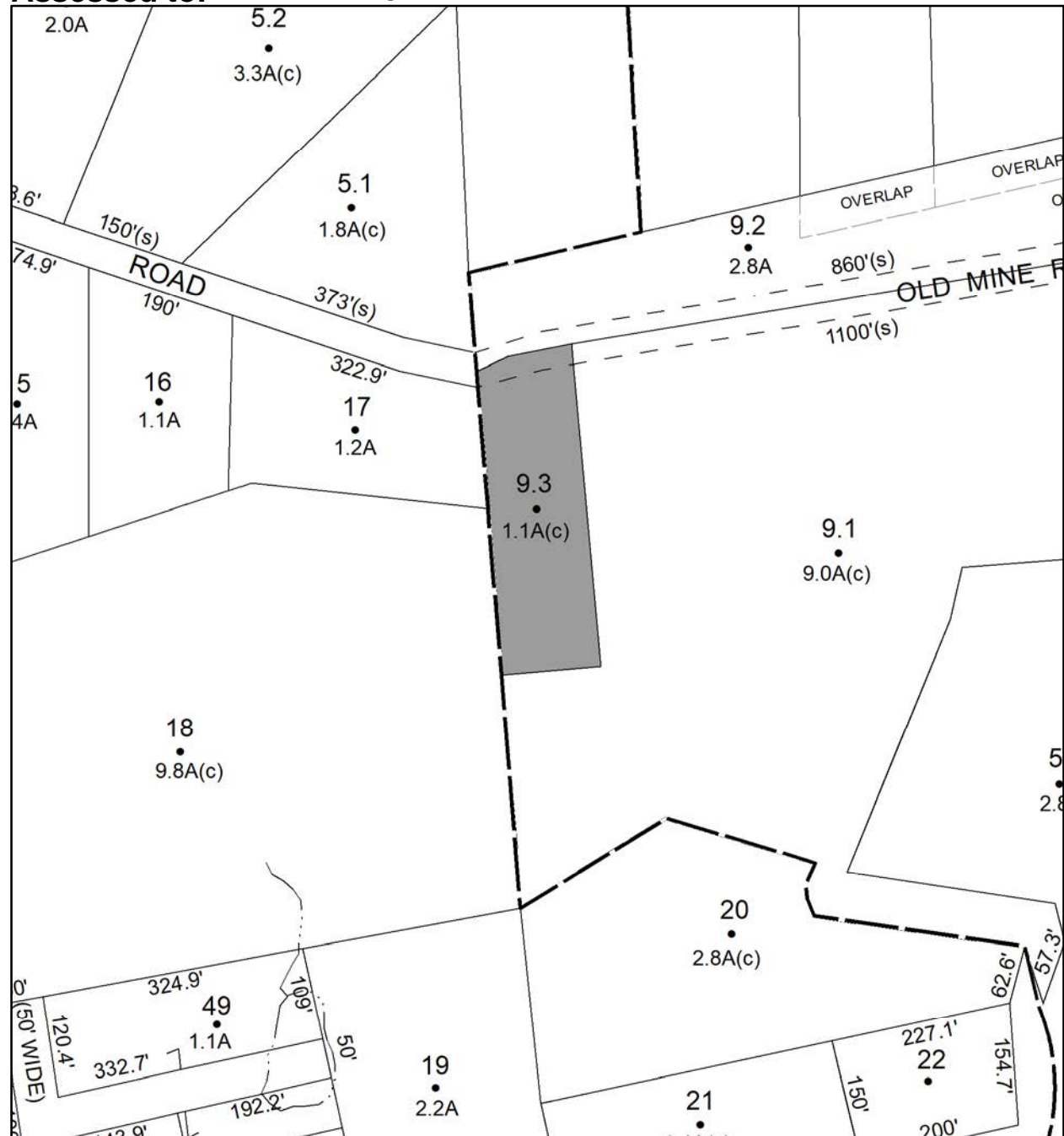
Acres: 1

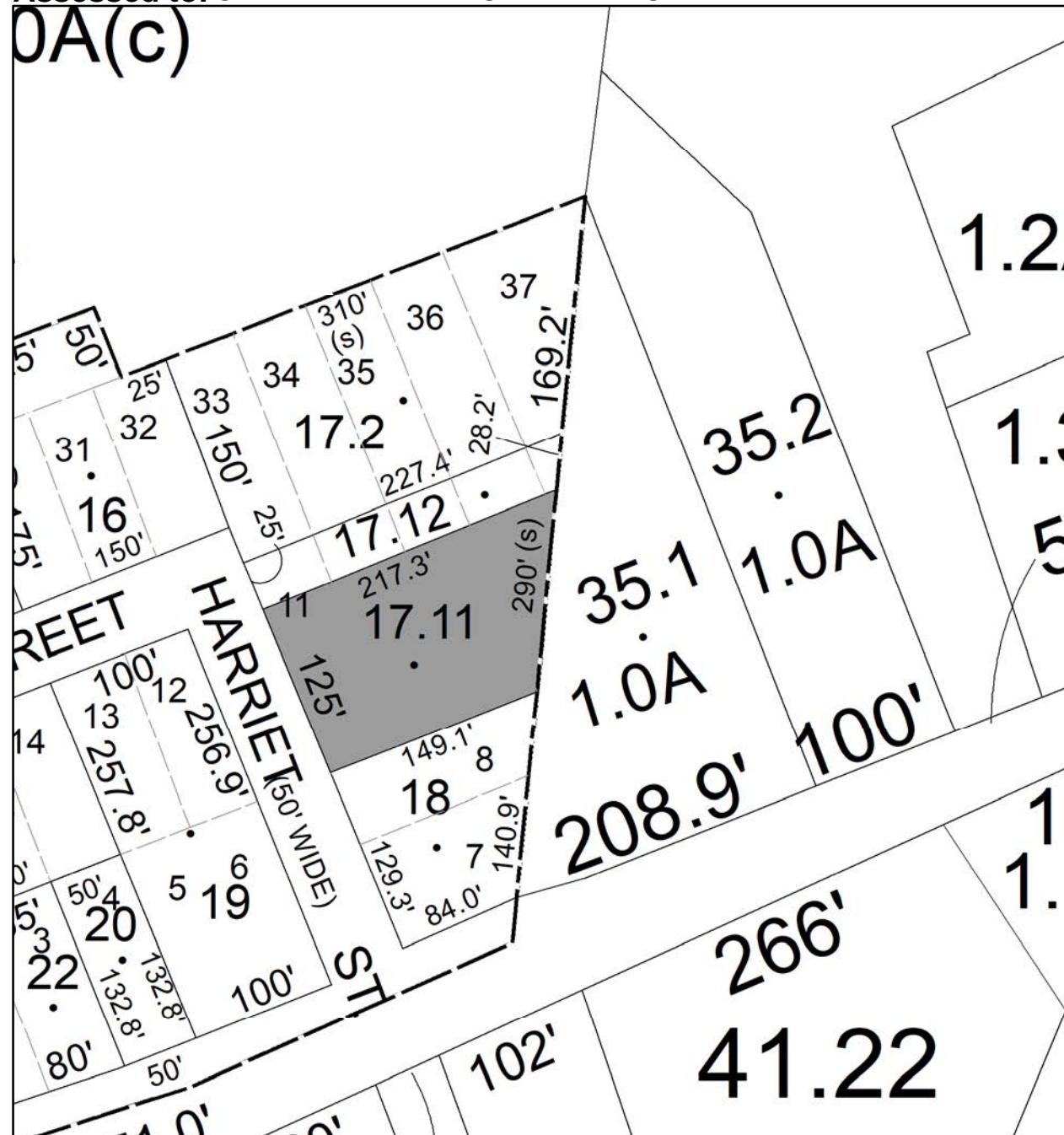
Front: 0

Depth: 0

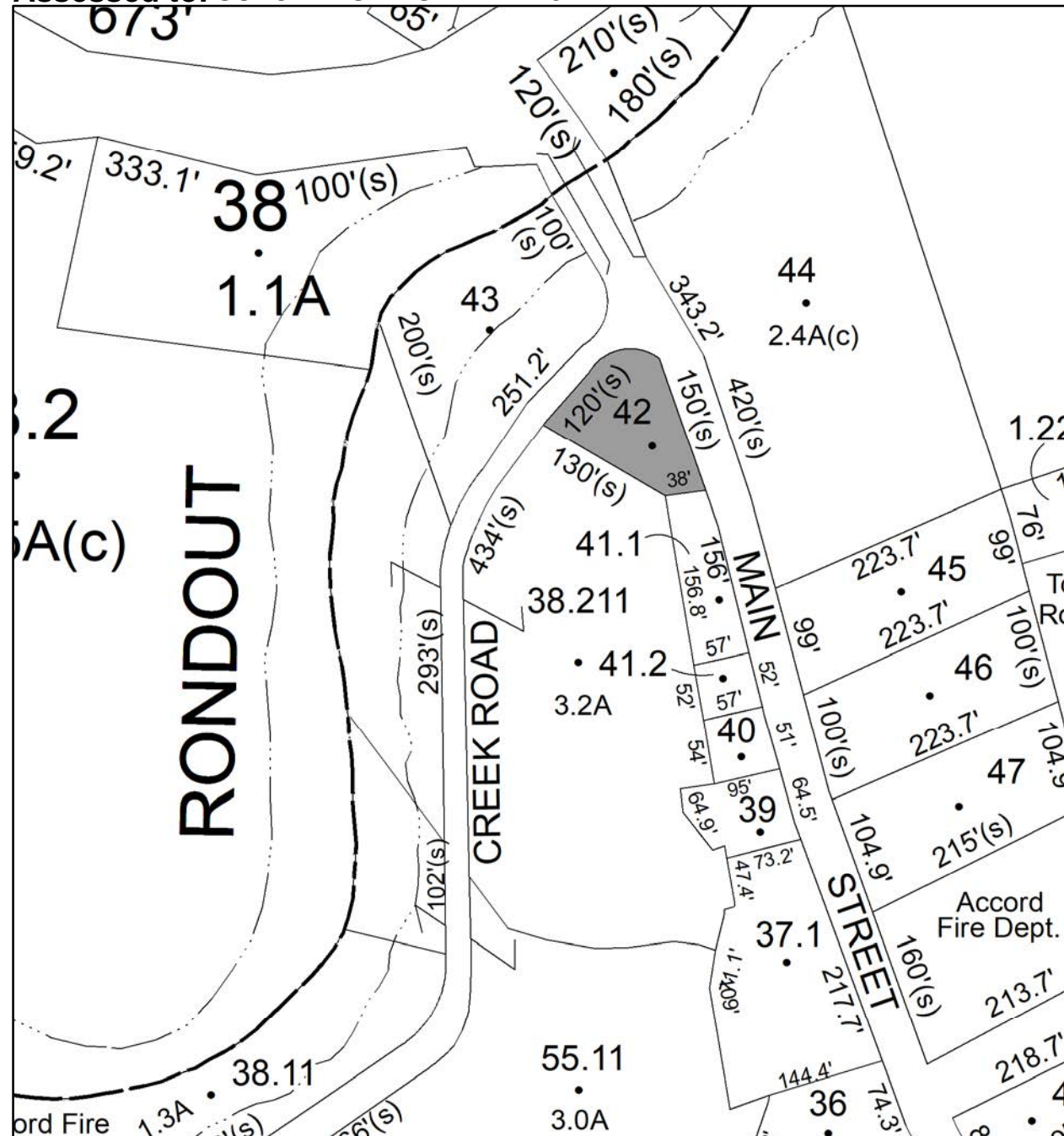
No Image  
Available

Current Owner: BYLINA GEOFFREY  
Assessed to: BEREND ERIC V









# Parcel # 82

TOWN OF: ROSENDALE

SBL: 62.16-1-26.200

Property Class: 311  
Residential Vacant Land

Location: 427 HENRY ST

Oldest Year of Tax: 2017 G

Amount: \$9,469.00

Acres: 5

Front: 0

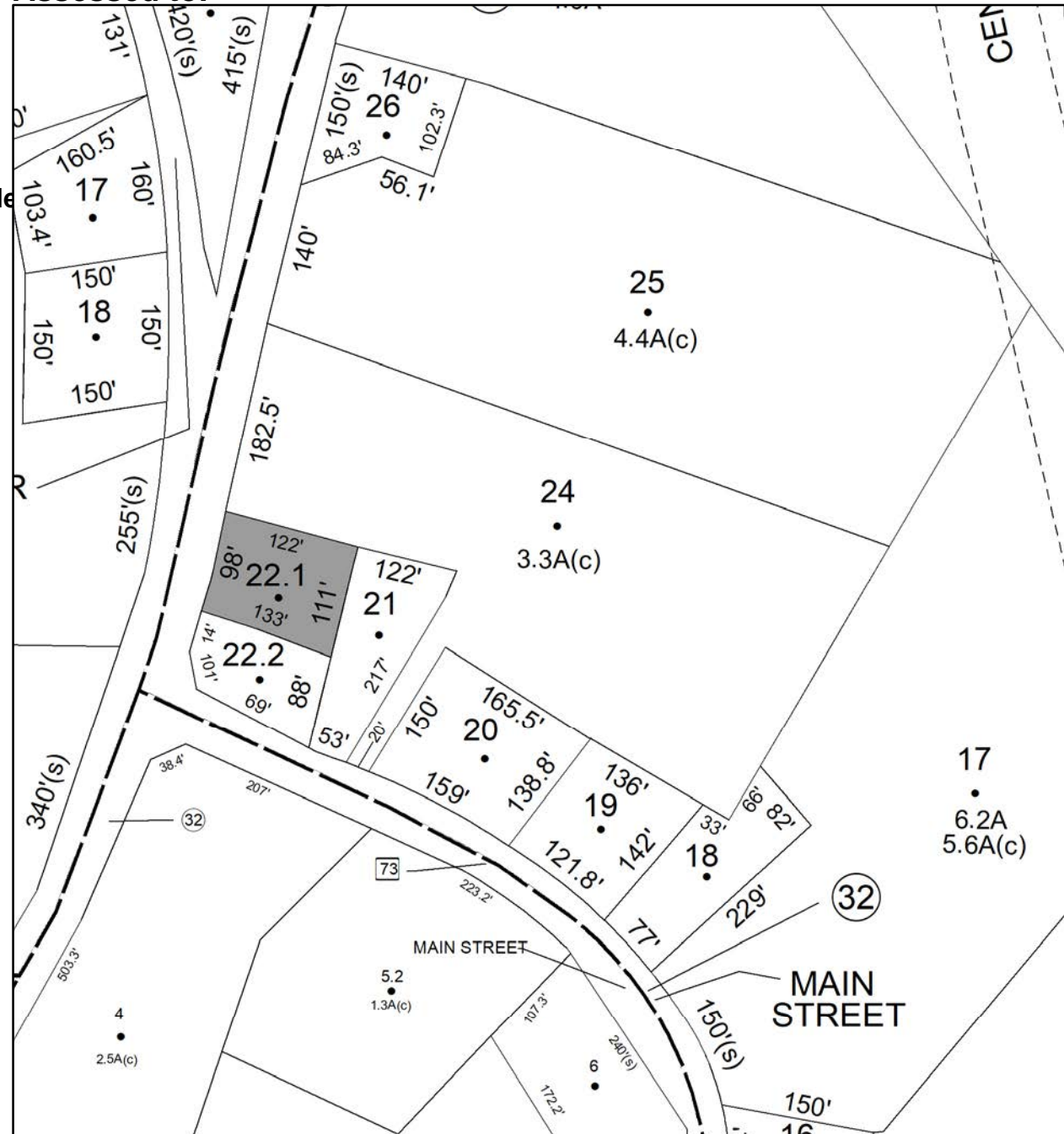
Depth: 0

No Image  
Available

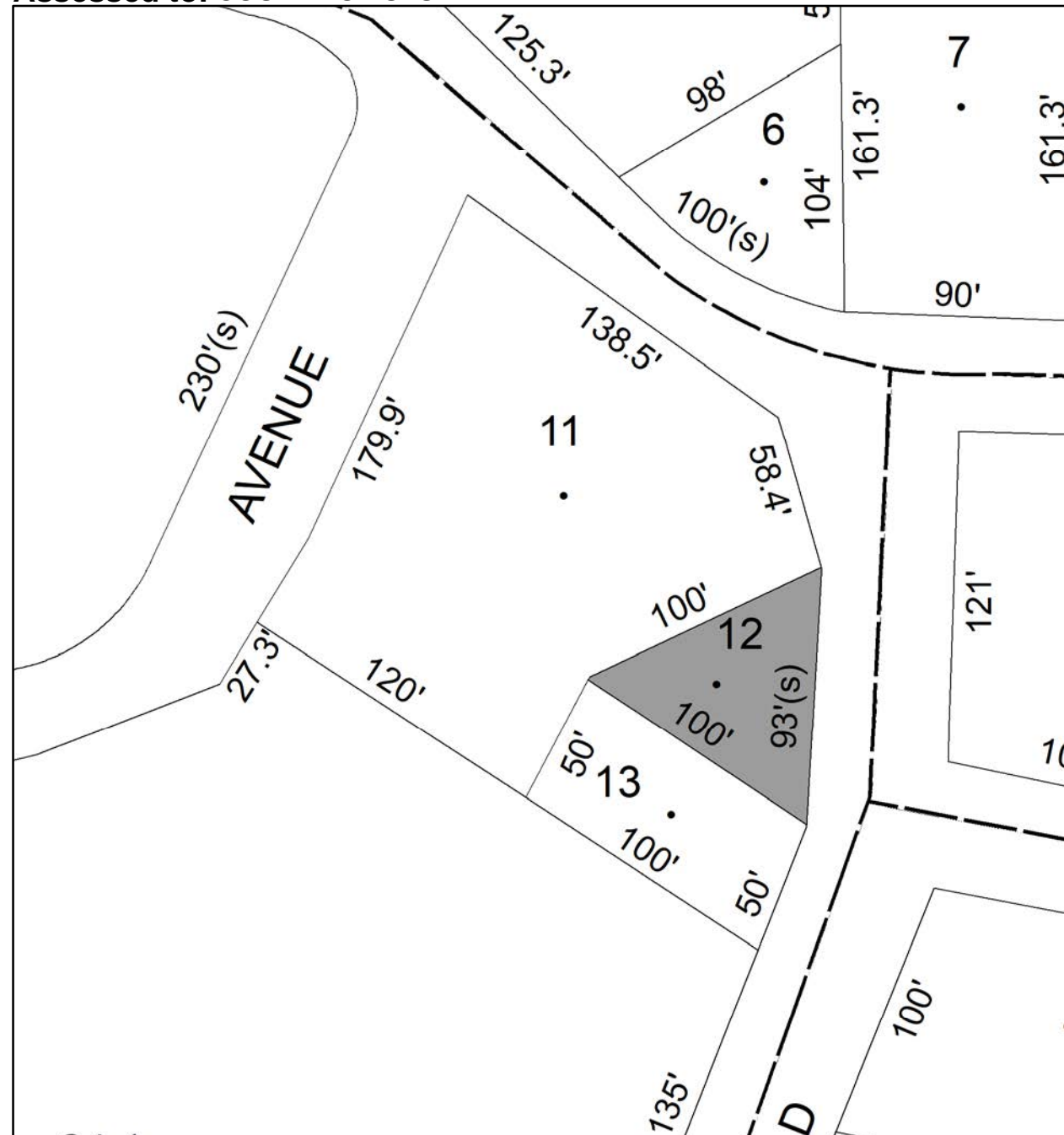
Current Owner:

Assessed to: ROSENDALE HEIGHTS DEV. CORP.









# Parcel # 85

TOWN OF: ROSENDALE

SBL: 70.26-1-13

Property Class: 311  
Residential Vacant Land

Location: SAND HILL RD

Oldest Year of Tax: 2017 G

Amount: \$561.00

Acres: 0.11

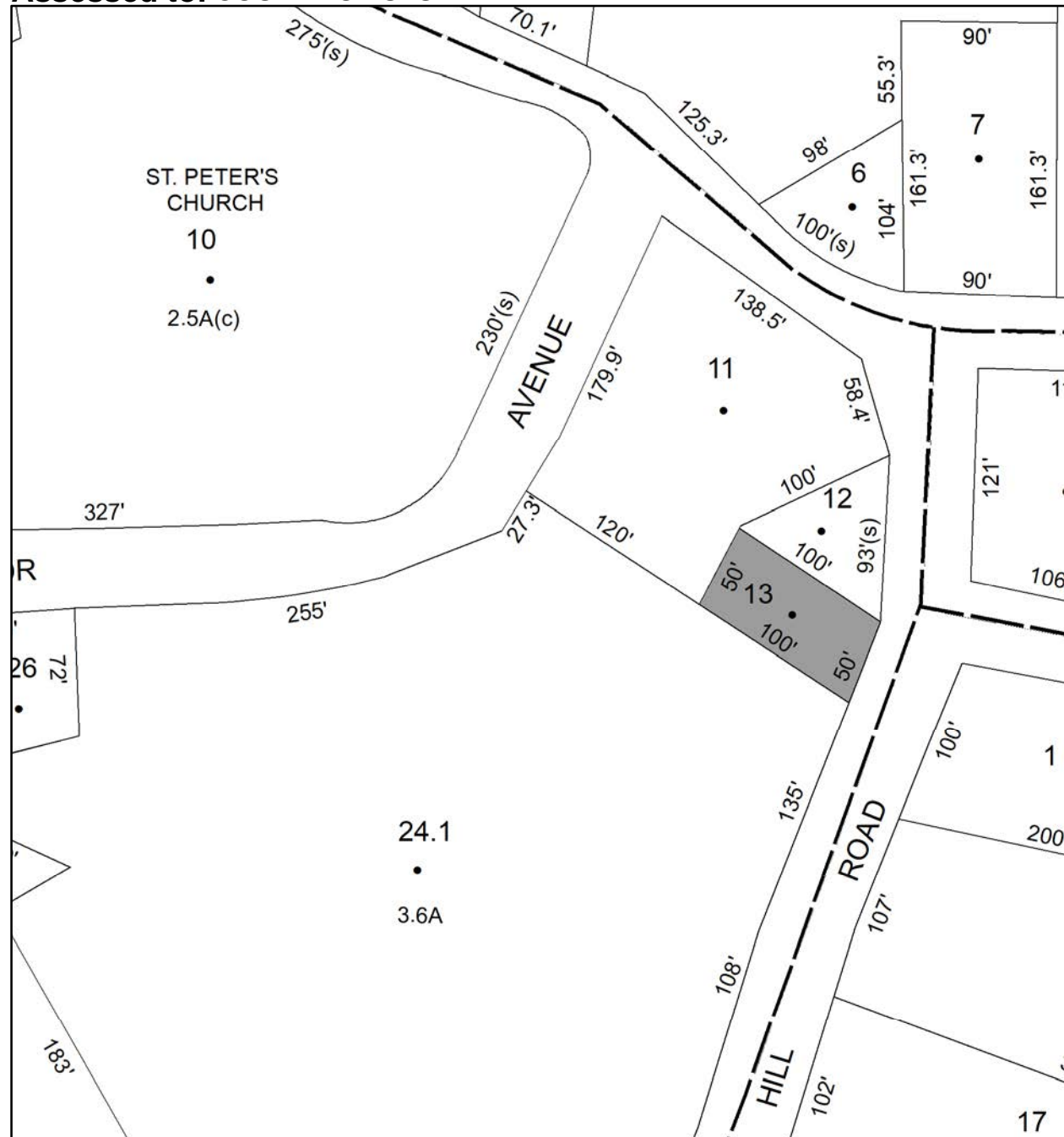
Front: 0

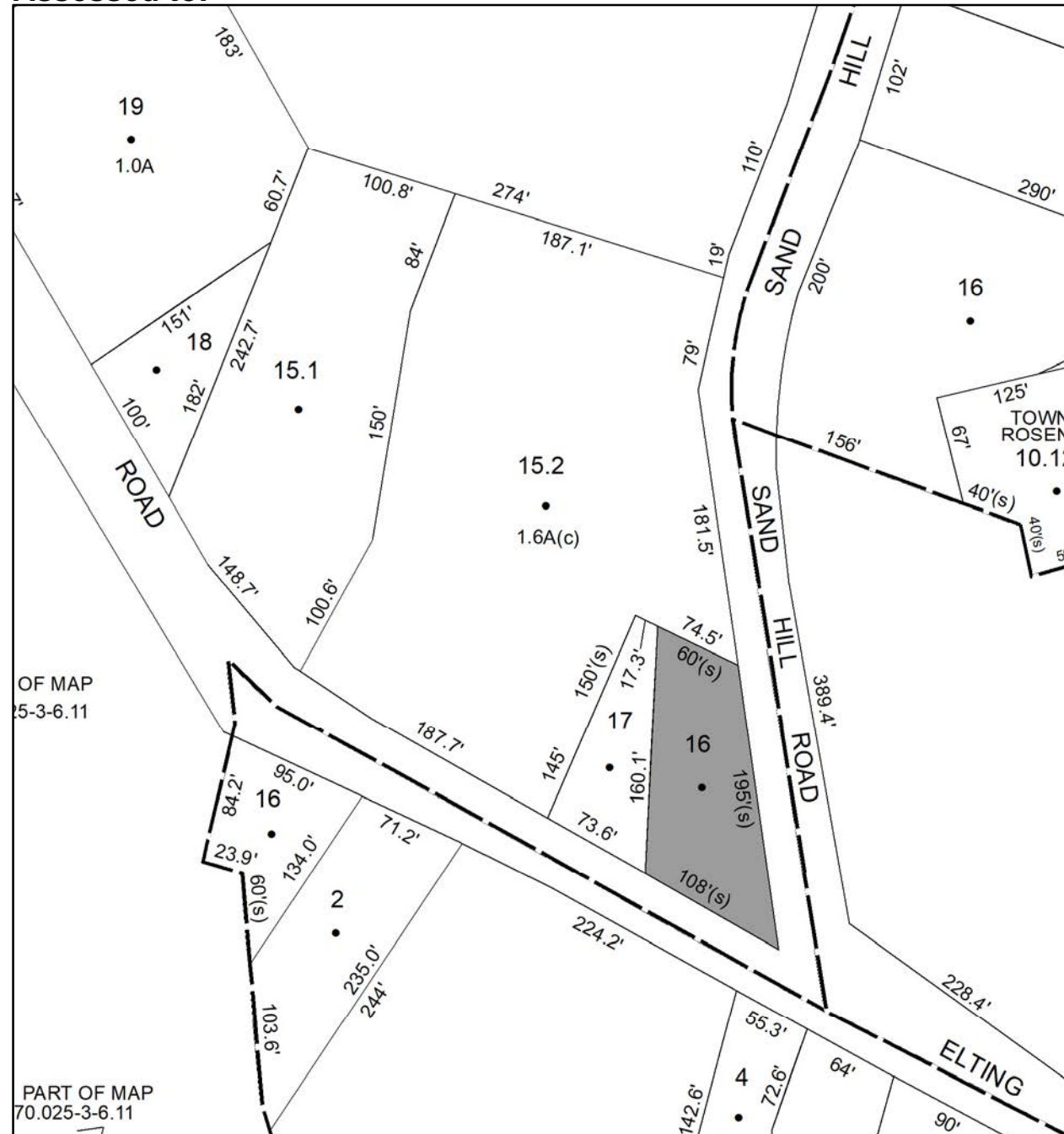
Depth: 0

No Image  
Available

Current Owner:

Assessed to: COUNTY OF ULSTER







# Parcel # 87

TOWN OF: ROSENDALE

SBL: 70.42-1-35

Property Class: 311  
Residential Vacant Land

Location: NORTH RD

Oldest Year of Tax: 2012 G

Amount: \$1,581.00

Acres: 0.13

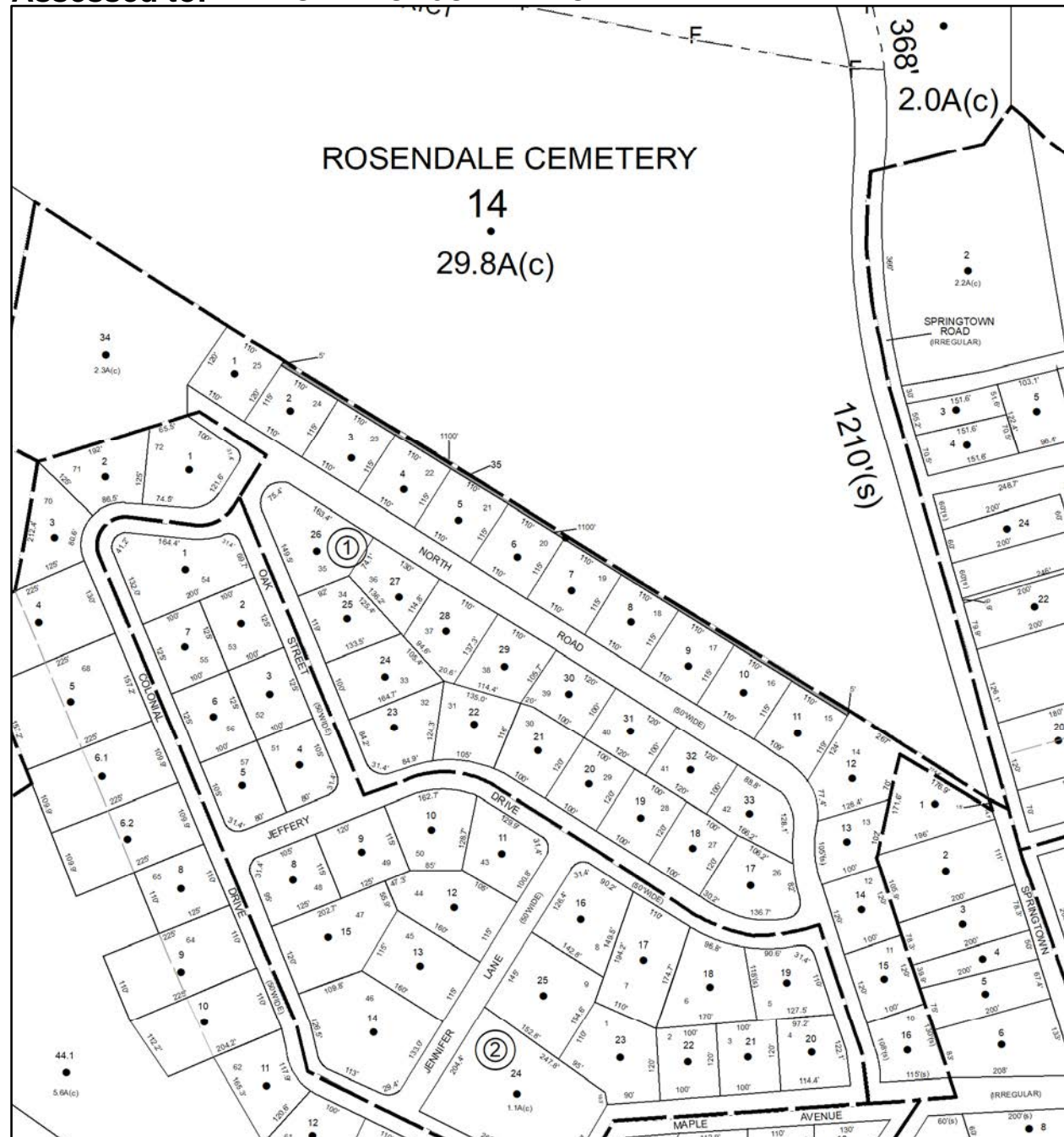
Front: 0

Depth: 0

No Image  
Available

Current Owner: COUNTY OF ULSTER

Assessed to: THE ESTATE OF JOHN DELORA



# Parcel # 88

TOWN OF: ROSENDALE

SBL: 70.47-1-59

Property Class: 311  
Residential Vacant Land

Location: BACK OF SO RD LOT 45

Oldest Year of Tax: 2014 G

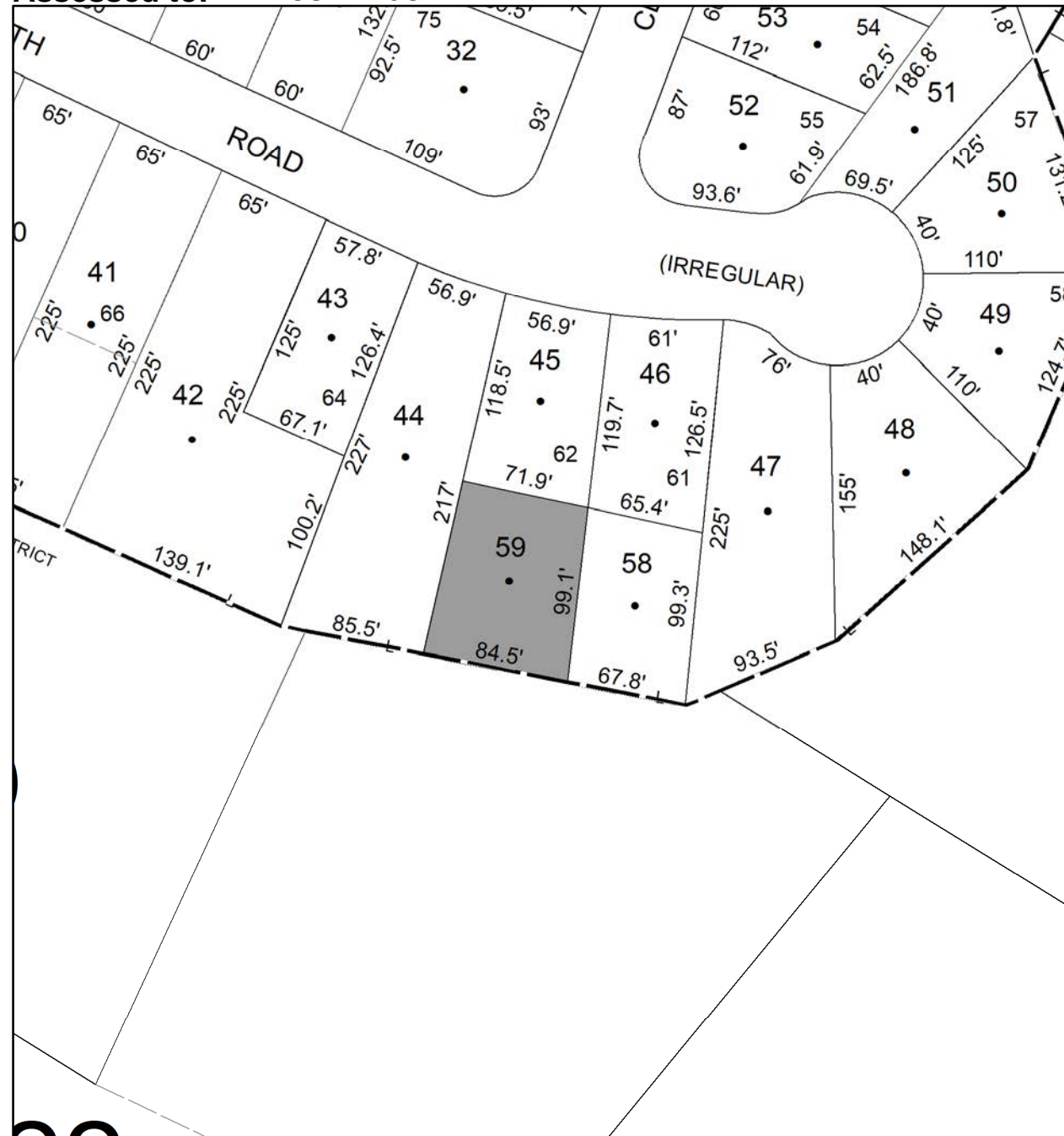
Amount: \$760.00

Acres: 0.17

Front: 0

Depth: 0

Current Owner: COUNTY OF ULSTER  
Assessed to: KELECSENY JOHN



No Image  
Available

# Parcel # 90

TOWN OF: SAUGERTIES

SBL: 18.53-2-56

Property Class: 310  
Residential

Location: HIGH ST

Oldest Year of Tax: 2017 G

Amount: \$715.00

Acres: 2

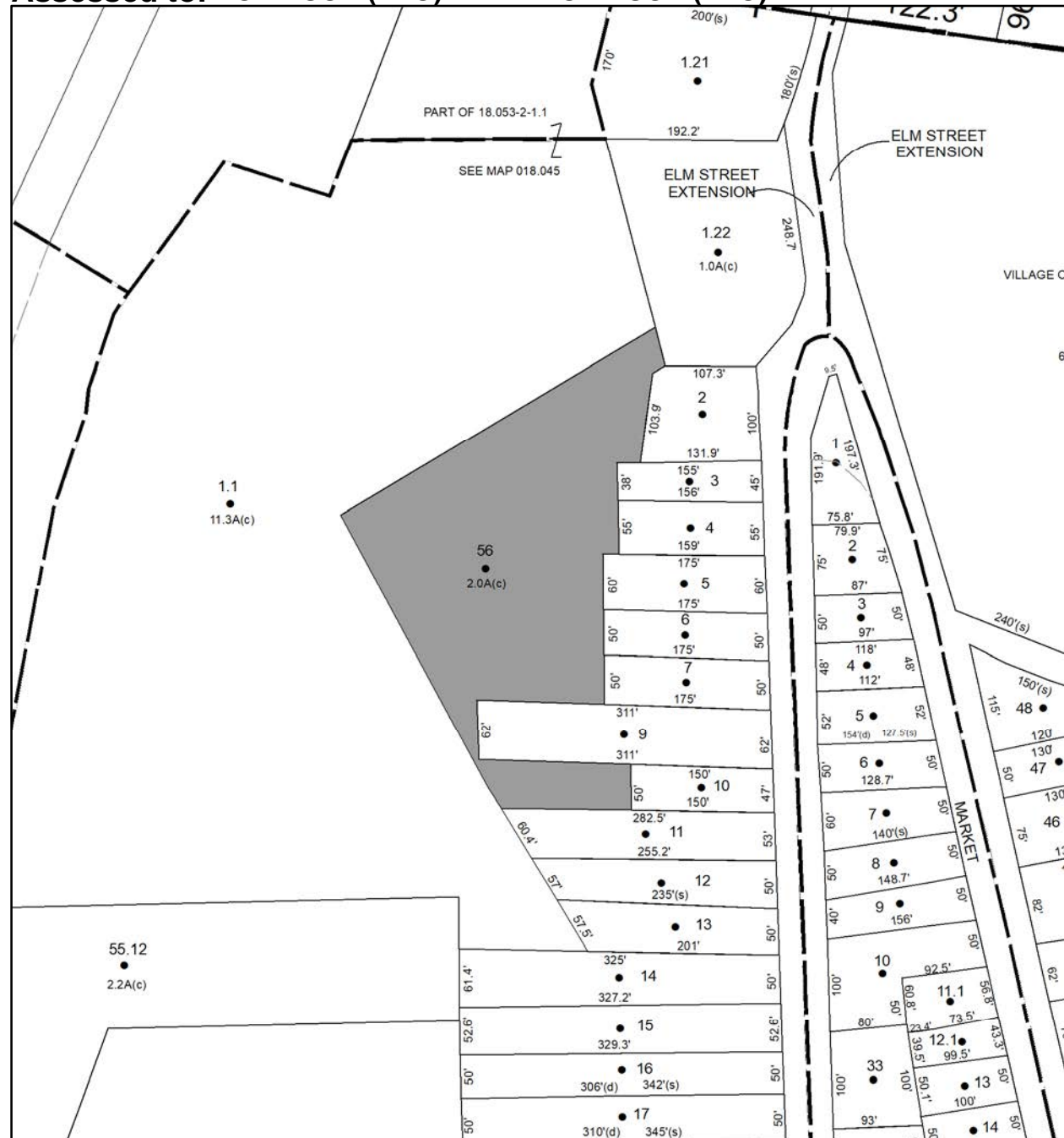
Front: 0

Depth: 0

No Image  
Available

Current Owner:

Assessed to: ROBINSON (LKO) DAVID ROBINSON (LKO) ANN







# Parcel # 92

TOWN OF: SAUGERTIES

SBL: 18.69-1-25

Property Class: 220

Two Family Year

Location: 156 WEST BRIDGE ST

Oldest Year of Tax: 2017 G

Amount: \$47,918.00

Acres: 0.25

Front: 60

Depth: 183.4



Current Owner: LI SHANG HAI

LI SENG THIAM

Assessed to: LI SHANG HAI SENG THIAM





**Parcel # 93**

**TOWN OF: SAUGERTIES**

**SBL: 18.71-1**

**Property Class: 311**  
**Residential Vacant Land**

**Location: LATHAM CIR**

**Oldest Year of Tax: 2017 G**

**Amount: \$90,736.00**

**Acres: 4.5**

**Front: 0**

**Depth: 0**

No Image  
Available

**Current Owner:**

**Assessed to: LIGHTHOUSE COVE INC**





# Parcel # 94

TOWN OF: SAUGERTIES

SBL: 8.2-2-33

Property Class: 210  
One Family Year

Location: 293 HIGH FALLS RD

Oldest Year of Tax: 2017 G

Amount: \$26,860.00

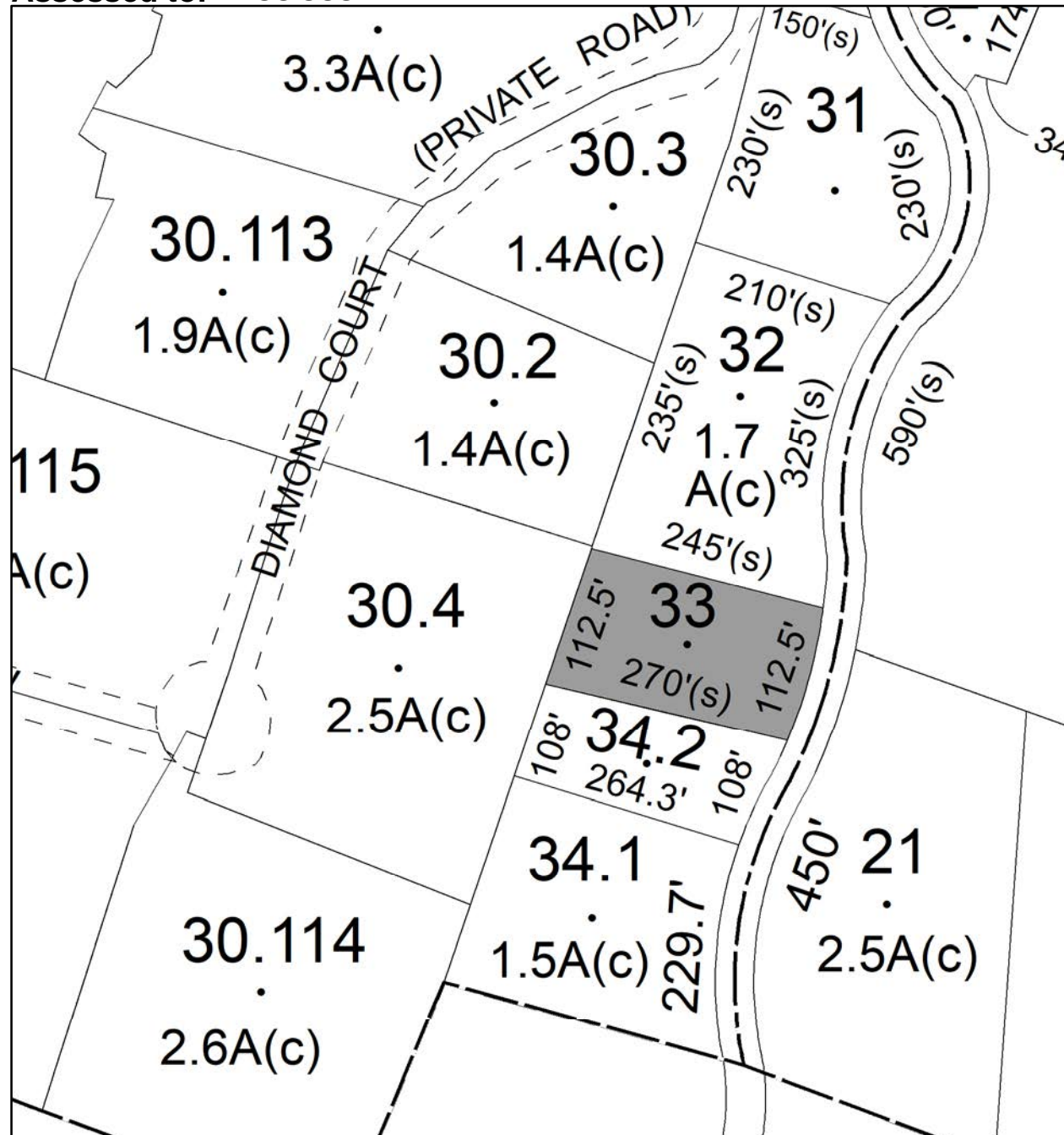
Acres: 0.67

Front: 0

Depth: 0

Current Owner:

Assessed to: TITUS SUSAN



# Parcel # 95

TOWN OF: SAUGERTIES

SBL: 8.2-6-18.900

Property Class: 312

Residential Land Including a Small Improvement

Location: 3689 RT 32

Oldest Year of Tax: 2017 G

Amount: \$6,335.00

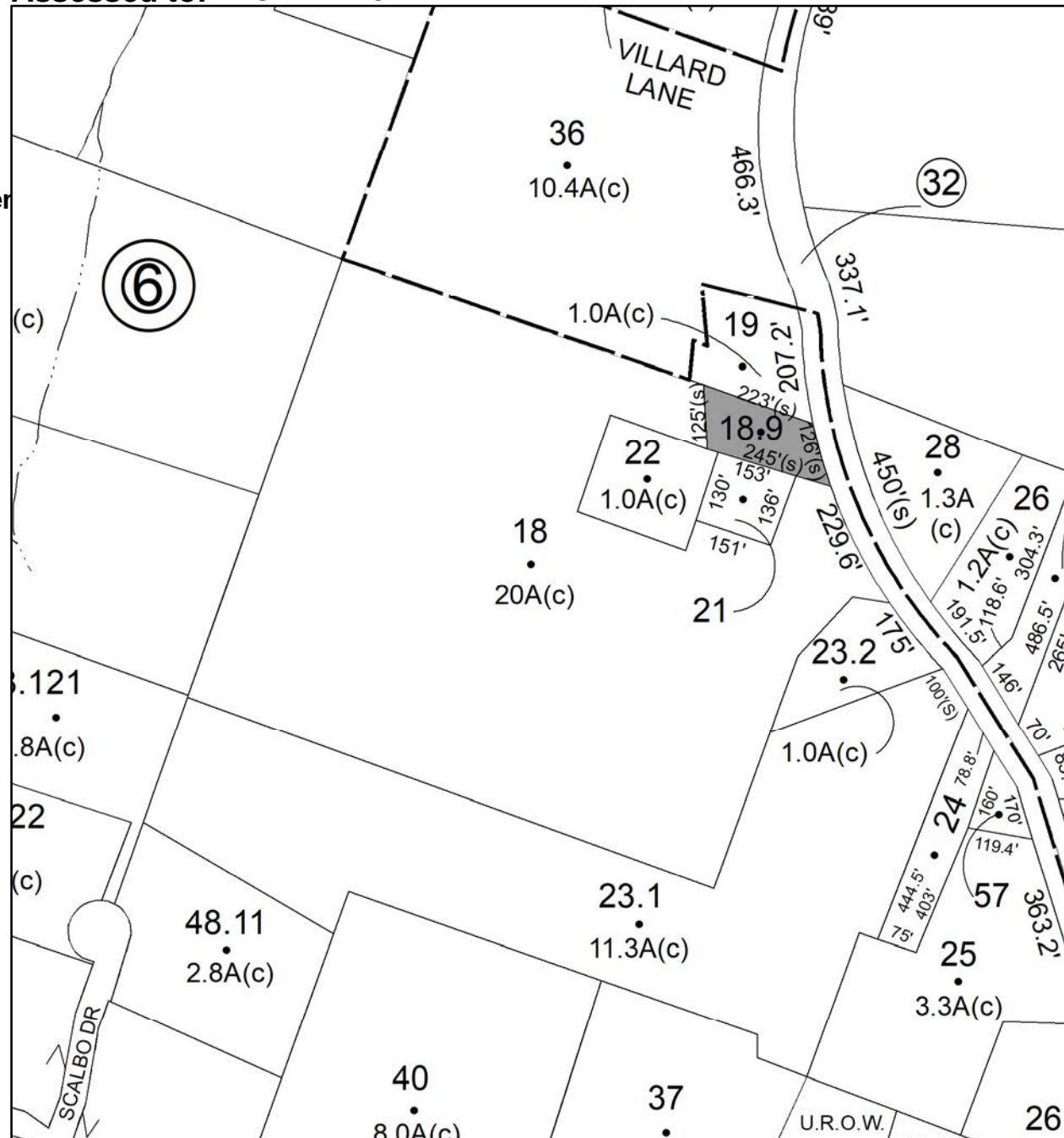
Acres: 0.59

Front: 0

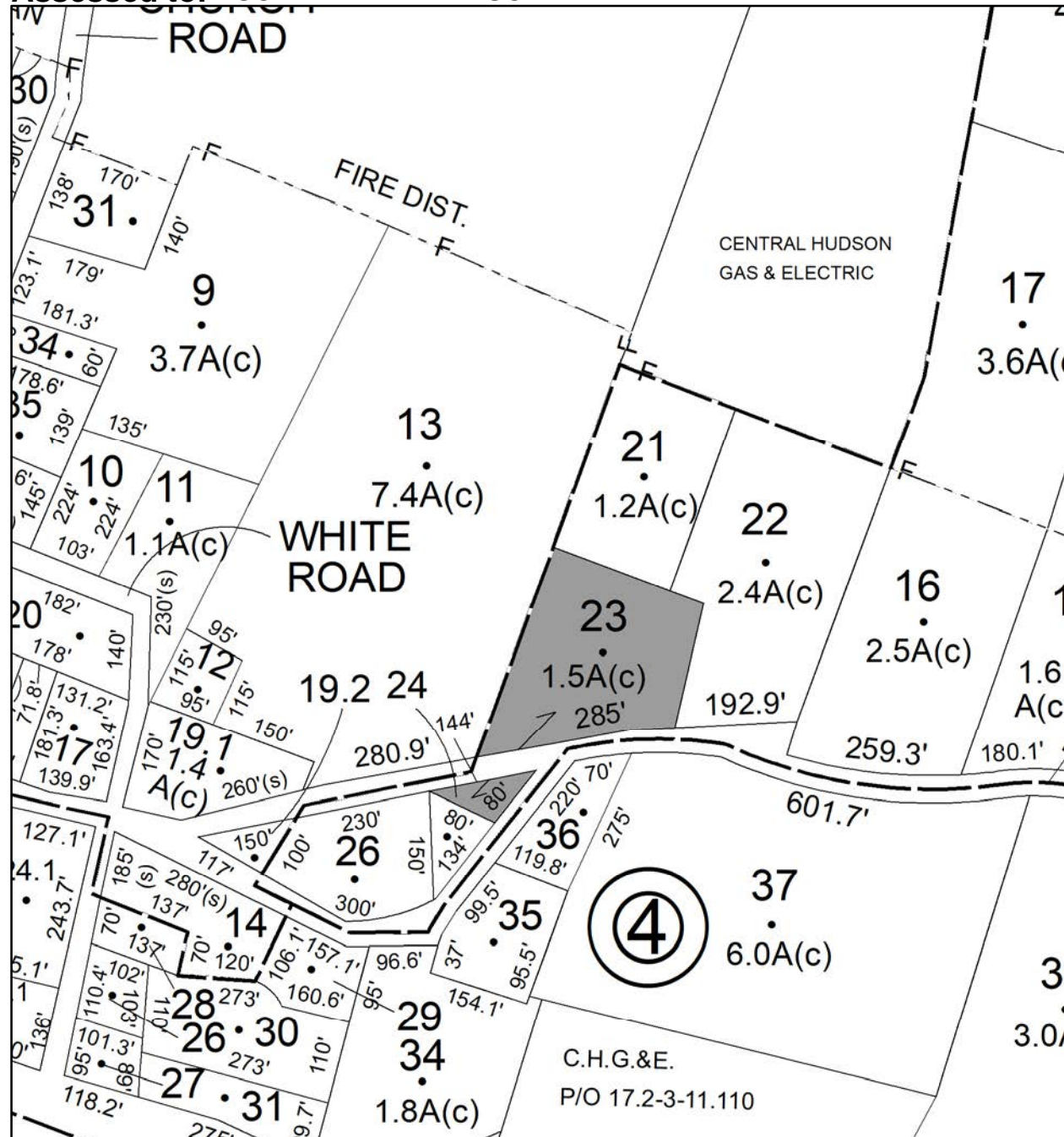
Depth: 0

Current Owner:

Assessed to: NEGLIA VINCENT F









# Parcel # 97

TOWN OF: SAUGERTIES

SBL: 8.4-7-46.112

Property Class: 314

Rural Vacant Lots of 10 Acres or Less

Location: 430 MALDEN TPKE

Oldest Year of Tax: 2017 G

Amount: \$8,679.00

Acres: 3

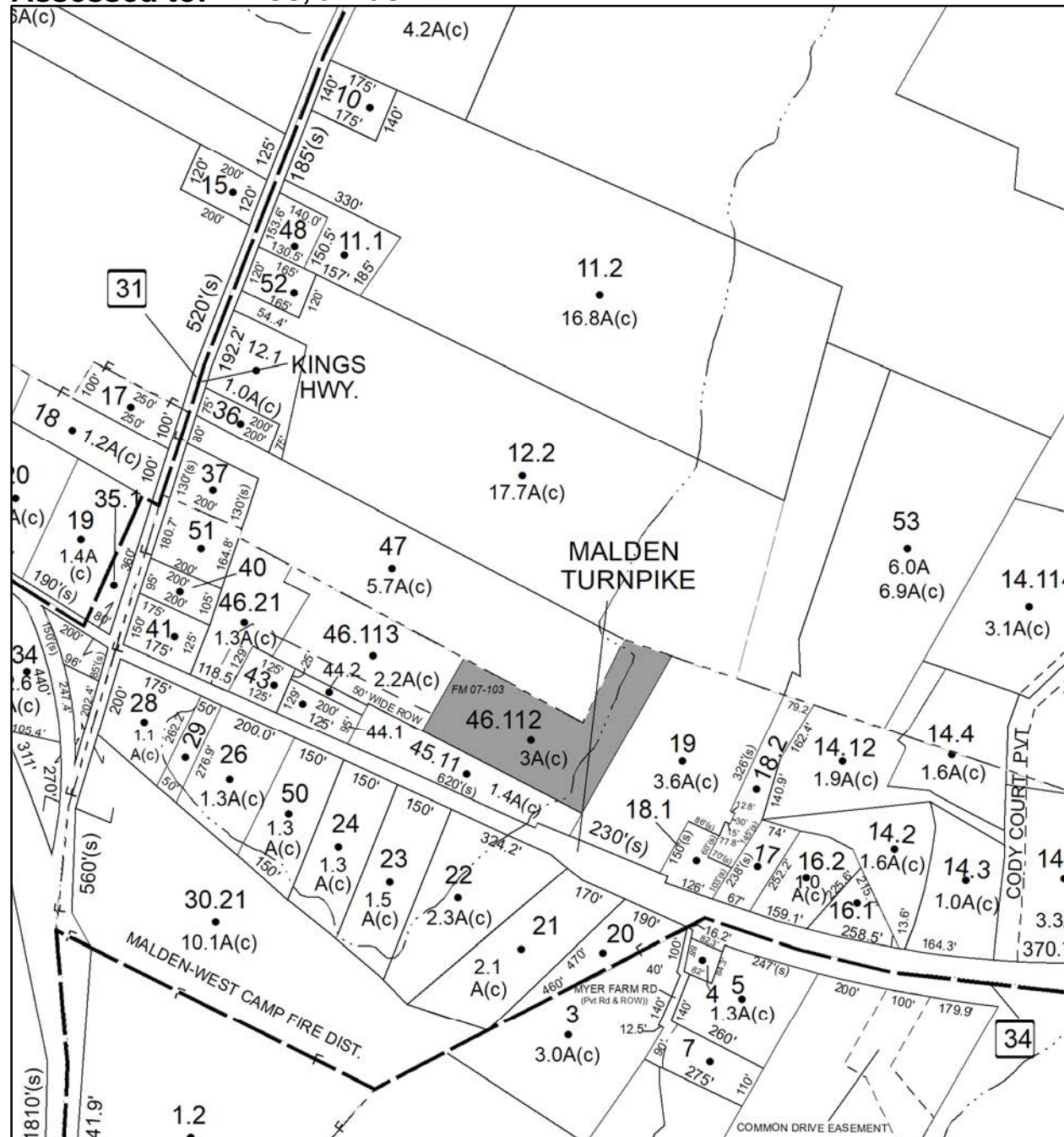
Front: 0

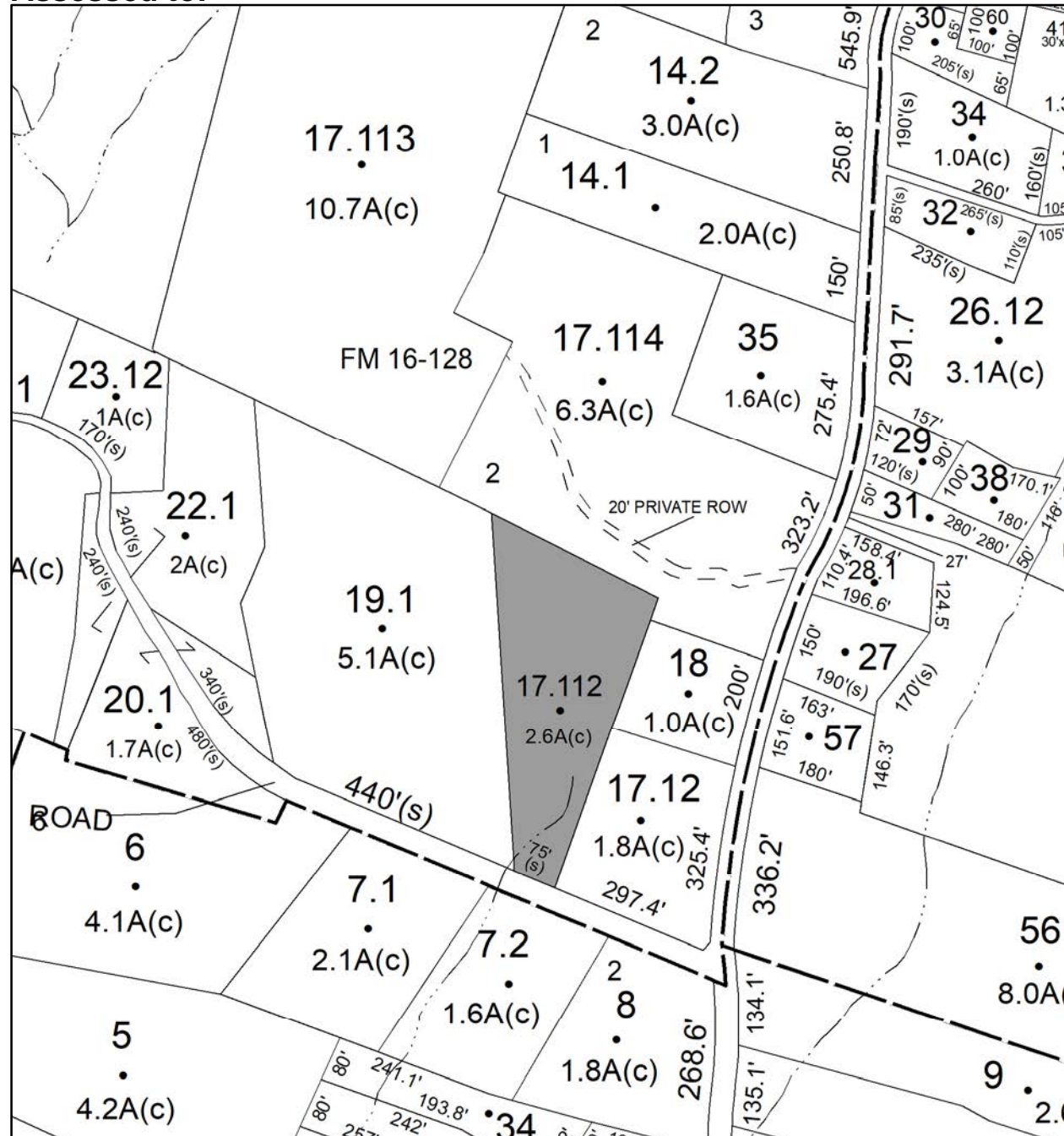
Depth: 0

No Image  
Available

Current Owner:

Assessed to: LETUS, JR. JOHN W





# Parcel # 99

TOWN OF: SAUGERTIES

SBL: 17.15-1-1

Property Class: 210  
One Family Year

Location: 101 FISHCREEK RD

Oldest Year of Tax: 2013 G

Amount: \$13,700.00

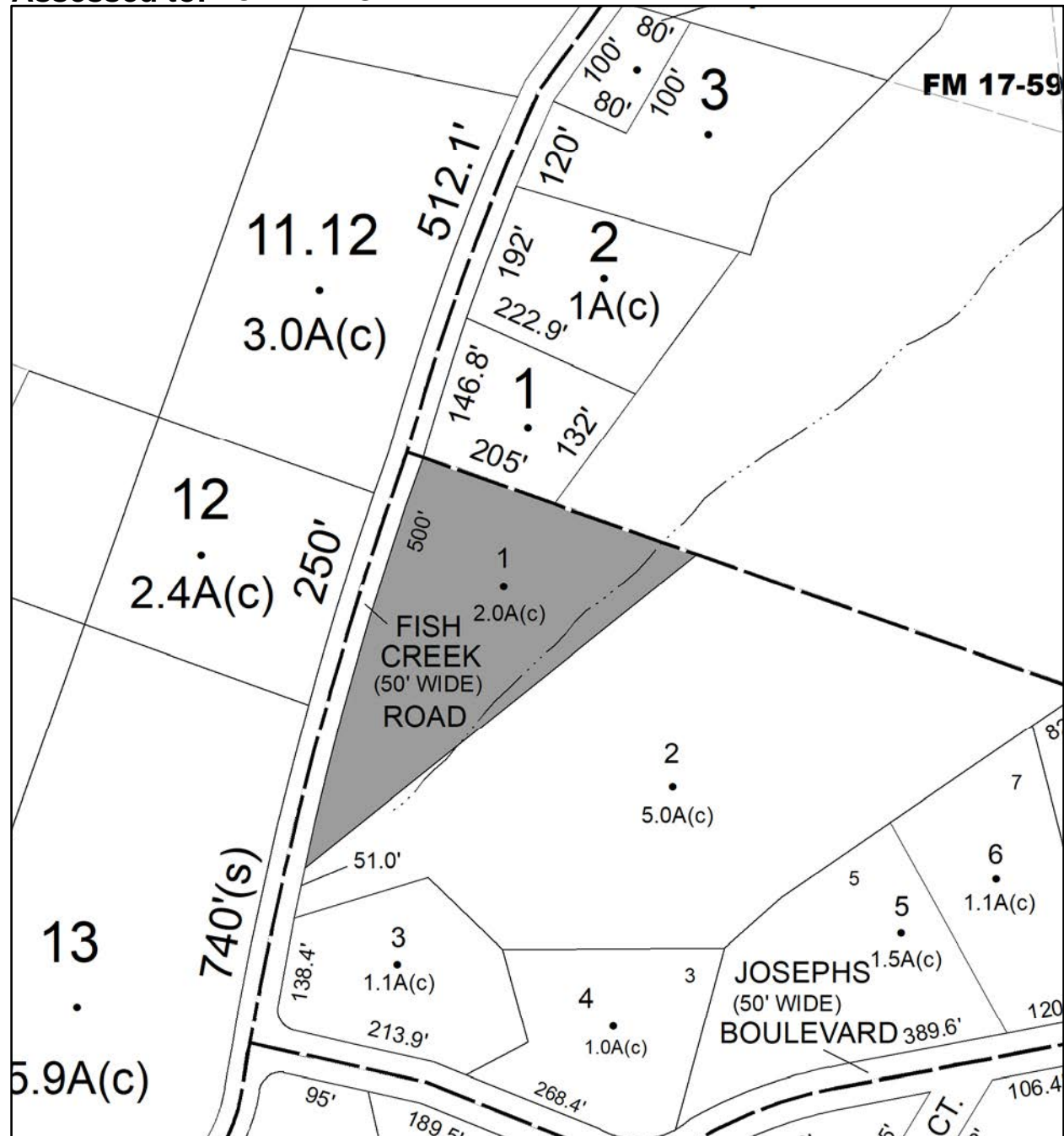
Acres: 2

Front: 0

Depth: 0



Current Owner: COUNTY OF ULSTER  
Assessed to: BOVA-LANG KATHLEEN





# Parcel # 100

TOWN OF: SAUGERTIES

SBL: 18.10-3-11

Property Class: 311  
Residential Vacant Land

Location: MAIN ST MALDEN

Oldest Year of Tax: 2015 G

Amount: \$1,884.00

Acres: 0.05

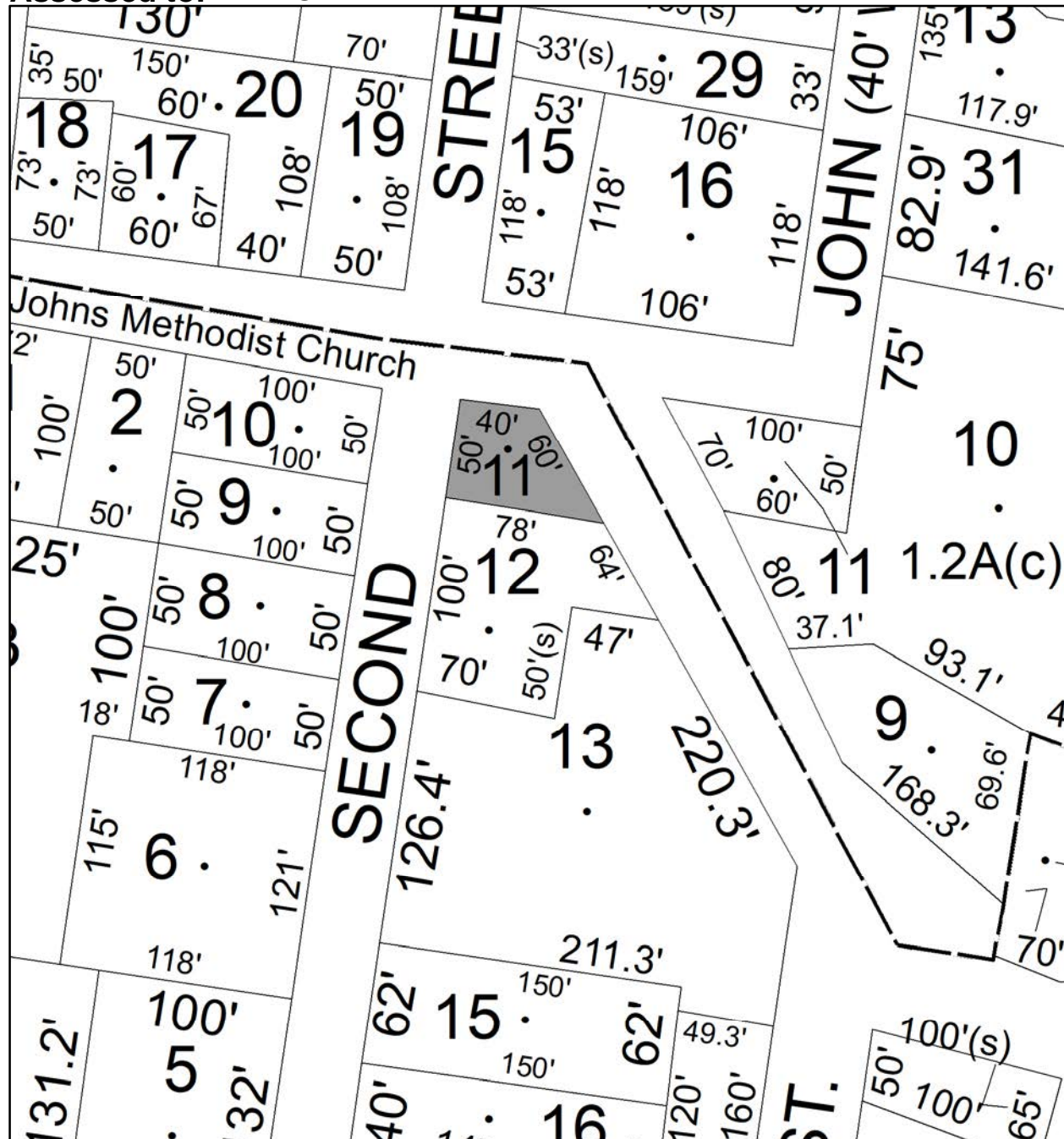
Front: 50

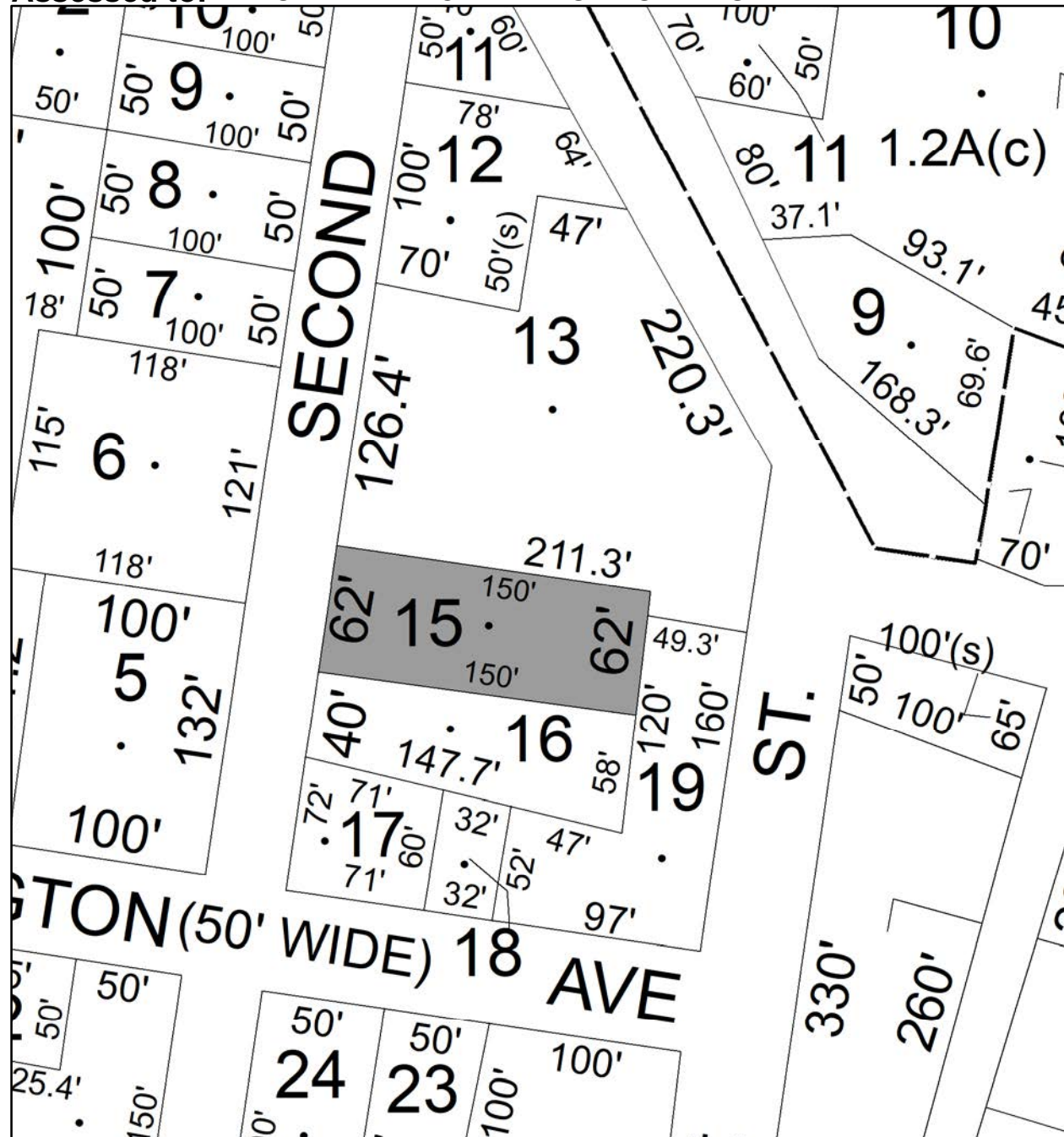
Depth: 50

No Image  
Available

Current Owner: COUNTY OF ULSTER

Assessed to: PLITT SHIRLEY A





# Parcel # 106

TOWN OF: SAUGERTIES

SBL: 28.3-2-15

Property Class: 311

Residential Vacant Land

Location: CHURCH RD OFF

Oldest Year of Tax: 2017 G

Amount: \$5,294.00

Acres: 10

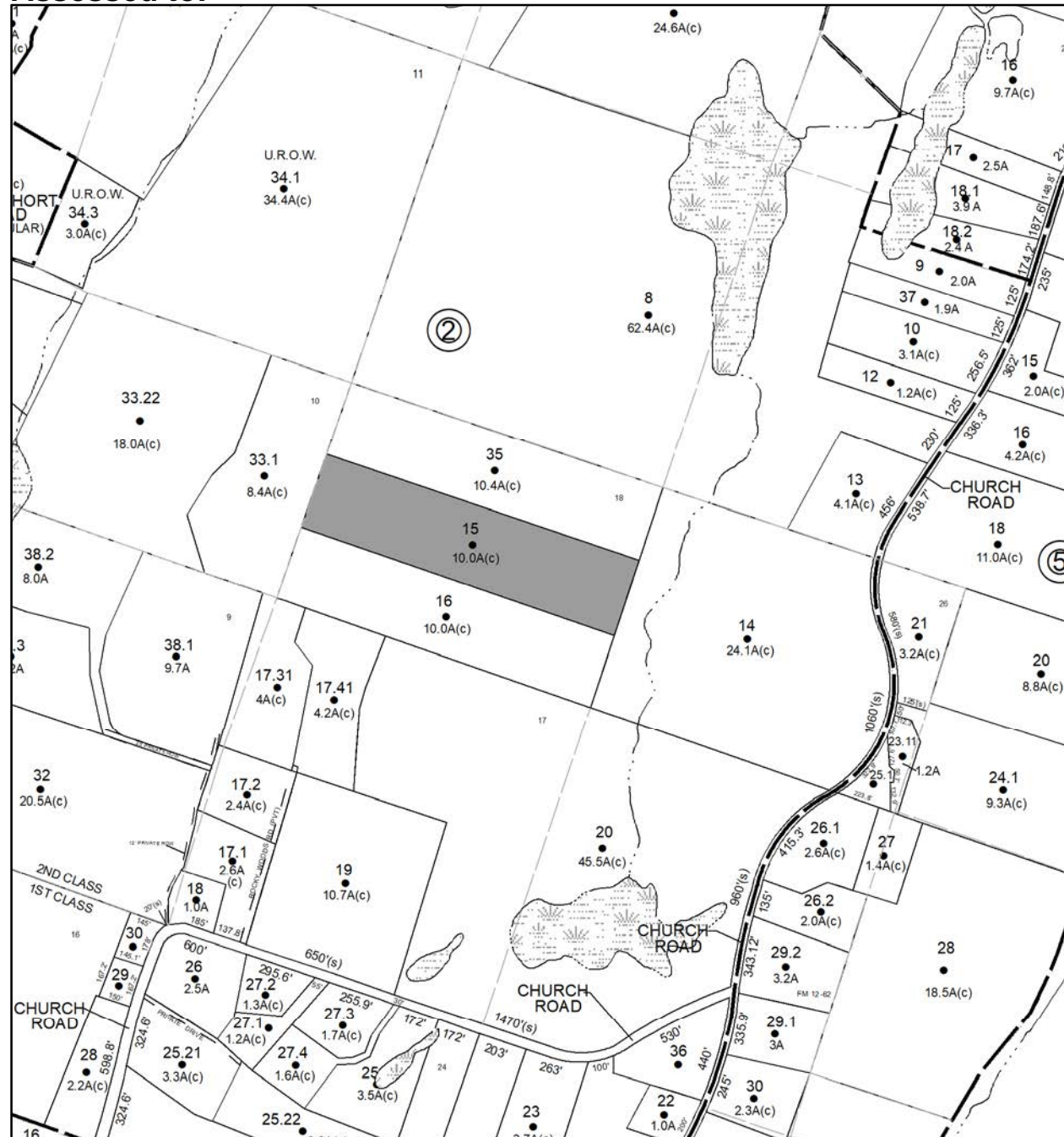
Front: 0

Depth: 0

No Image  
Available

Current Owner:

Assessed to: VANGAASBEEK EDWARD H VANGAASBEEK KATHLEEN B





**Parcel # 107**

**TOWN OF: SAUGERTIES**

**SBL: 28.3-2-35**

**Property Class: 314**

**Rural Vacant Lots of 10 Acres or Less**

**Location: CHURCH RD OFF**

**Oldest Year of Tax: 2017 G**

**Amount: \$3,173.00**

**Acres: 10**

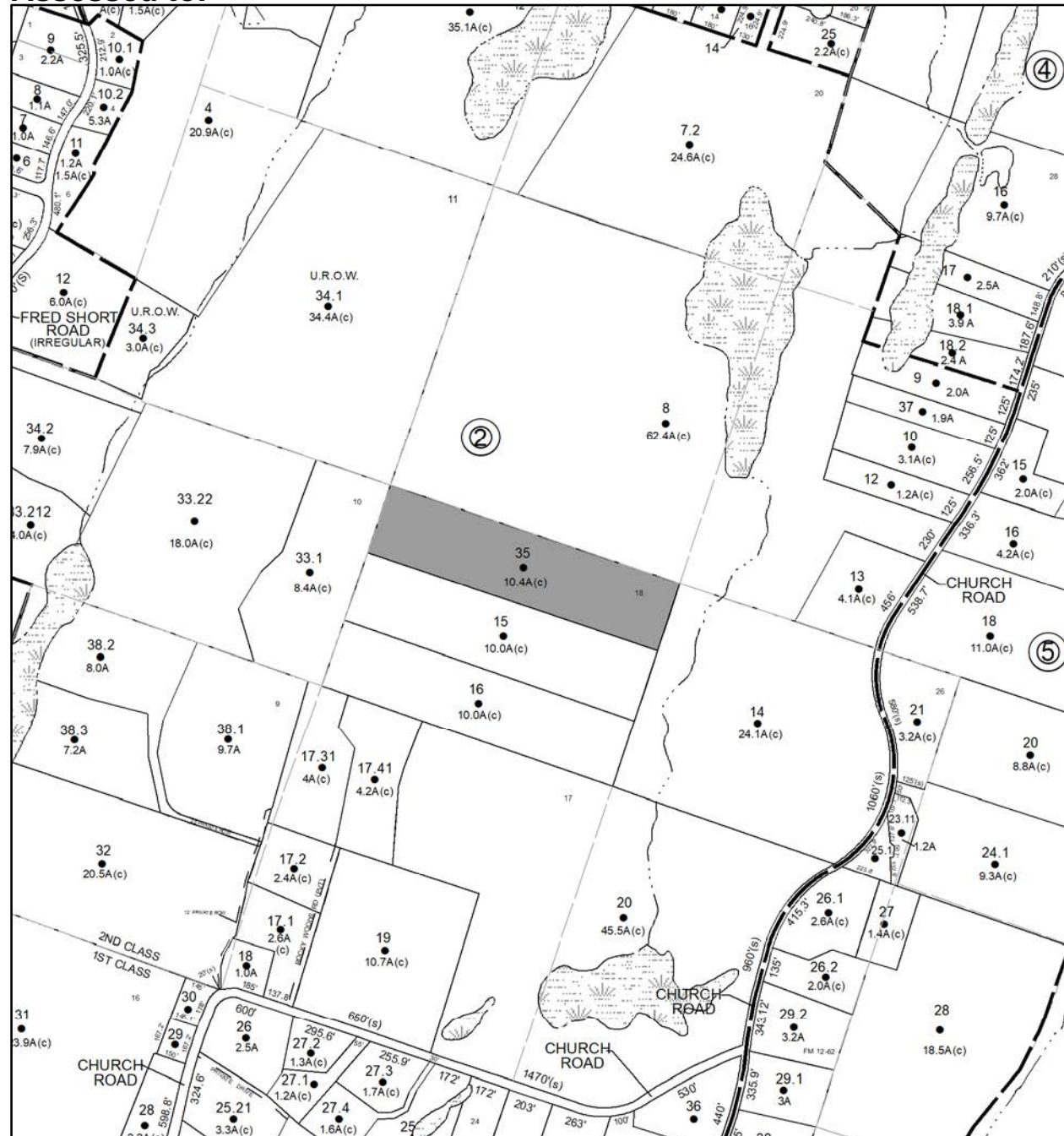
**Front: 0**

**Depth: 0**

No Image  
Available

**Current Owner:**

**Assessed to: VANGAASBEEK EDWARD H VANGAASBEEK KATHLEEN B**



# Parcel # 108

TOWN OF: SAUGERTIES

SBL: 28.3-4-3

Property Class: 210

One Family Year

Location: 1171 GLASCO TPKE

Oldest Year of Tax: 2017 G

Amount: \$28,886.00

Acres: 1.4

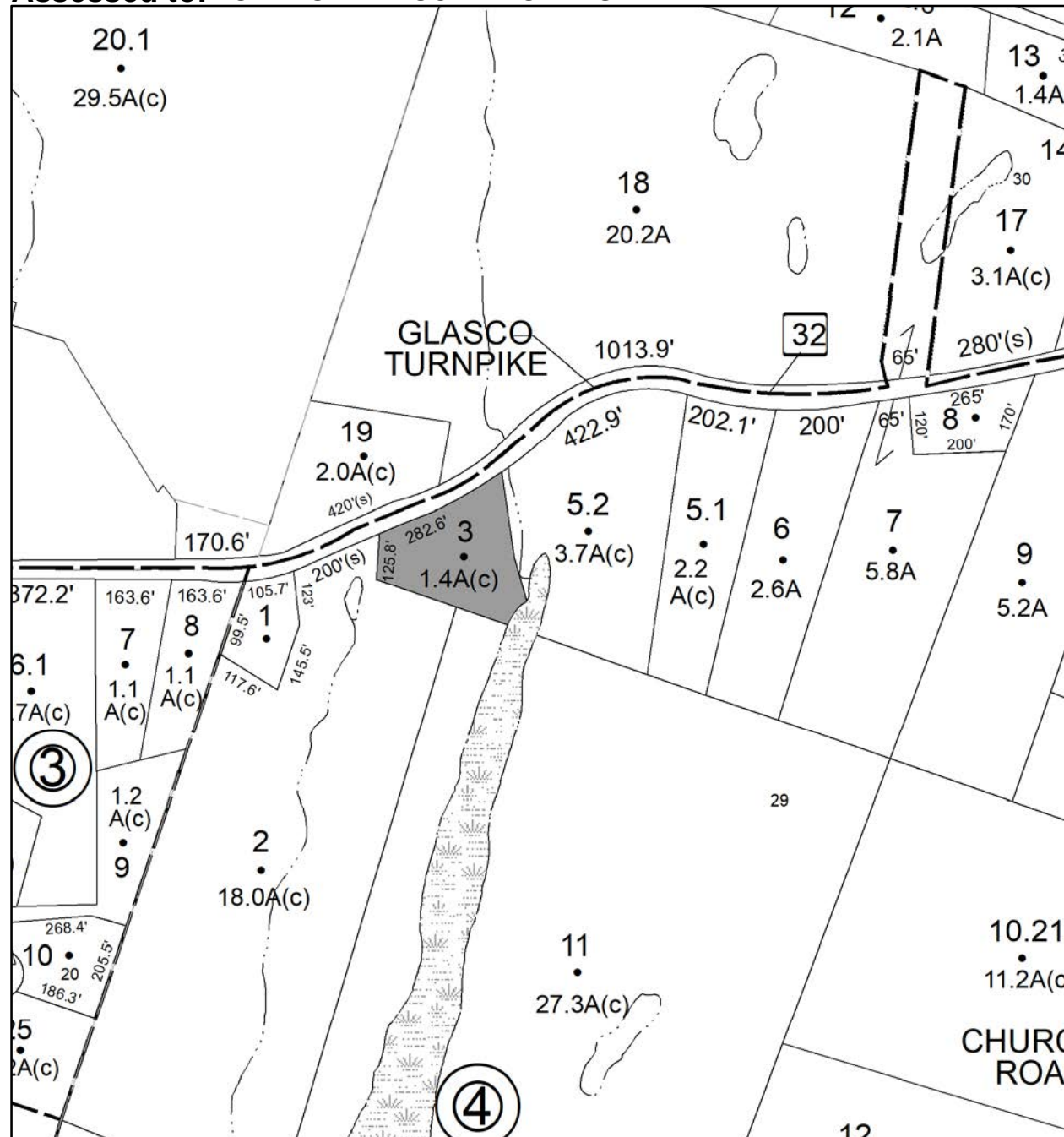
Front: 0

Depth: 0

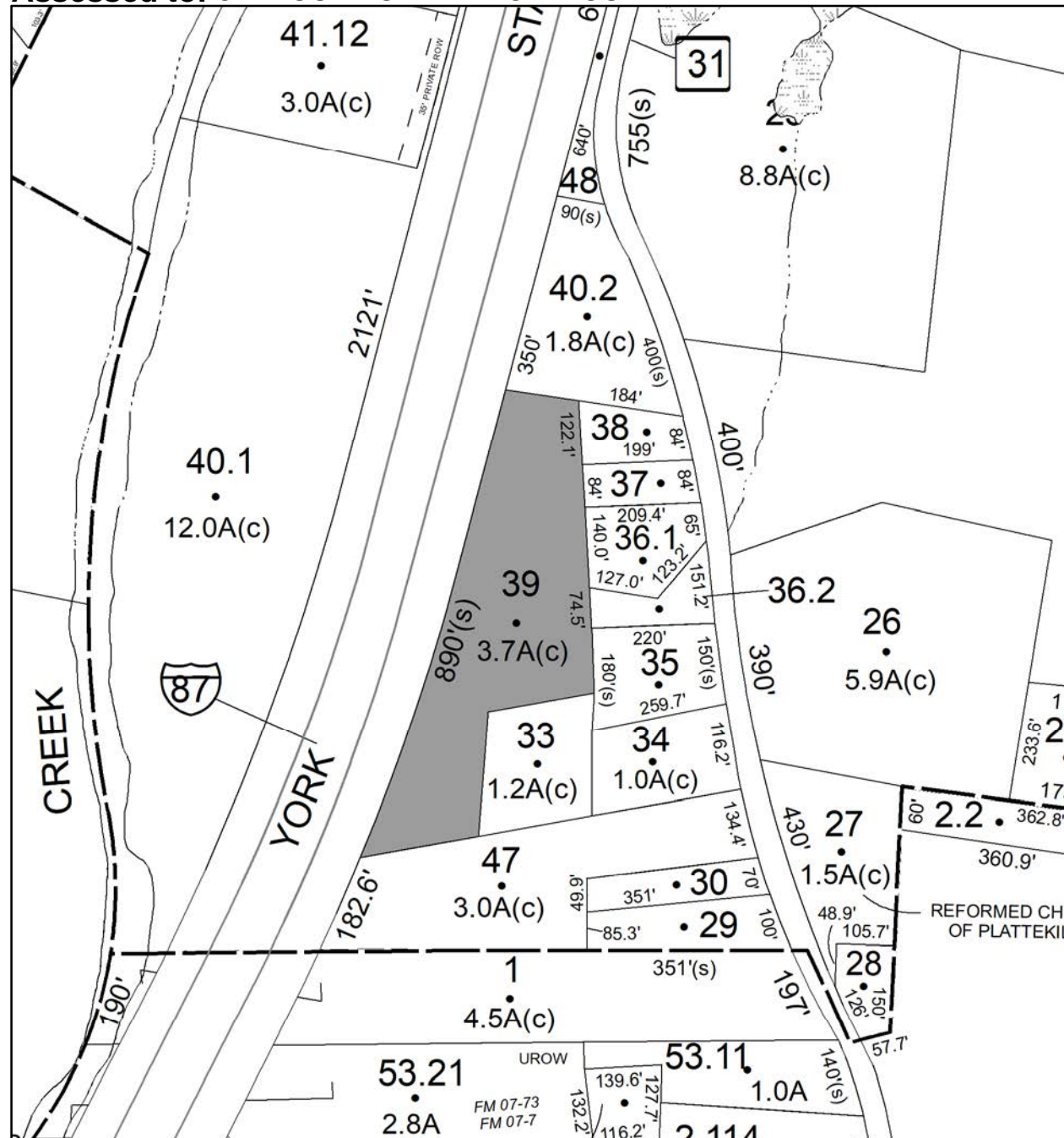


Current Owner:

Assessed to: TONNESEN BRUCE R TONNESEN DEBRA









# Parcel # 110

TOWN OF: SAUGERTIES

SBL: 28.11-1-4.110

Property Class: 240

Rural Residence with Acreage

Location: 30 VAN AVE

Oldest Year of Tax: 2017 G

Amount: \$57,419.00

Acres: 12.24

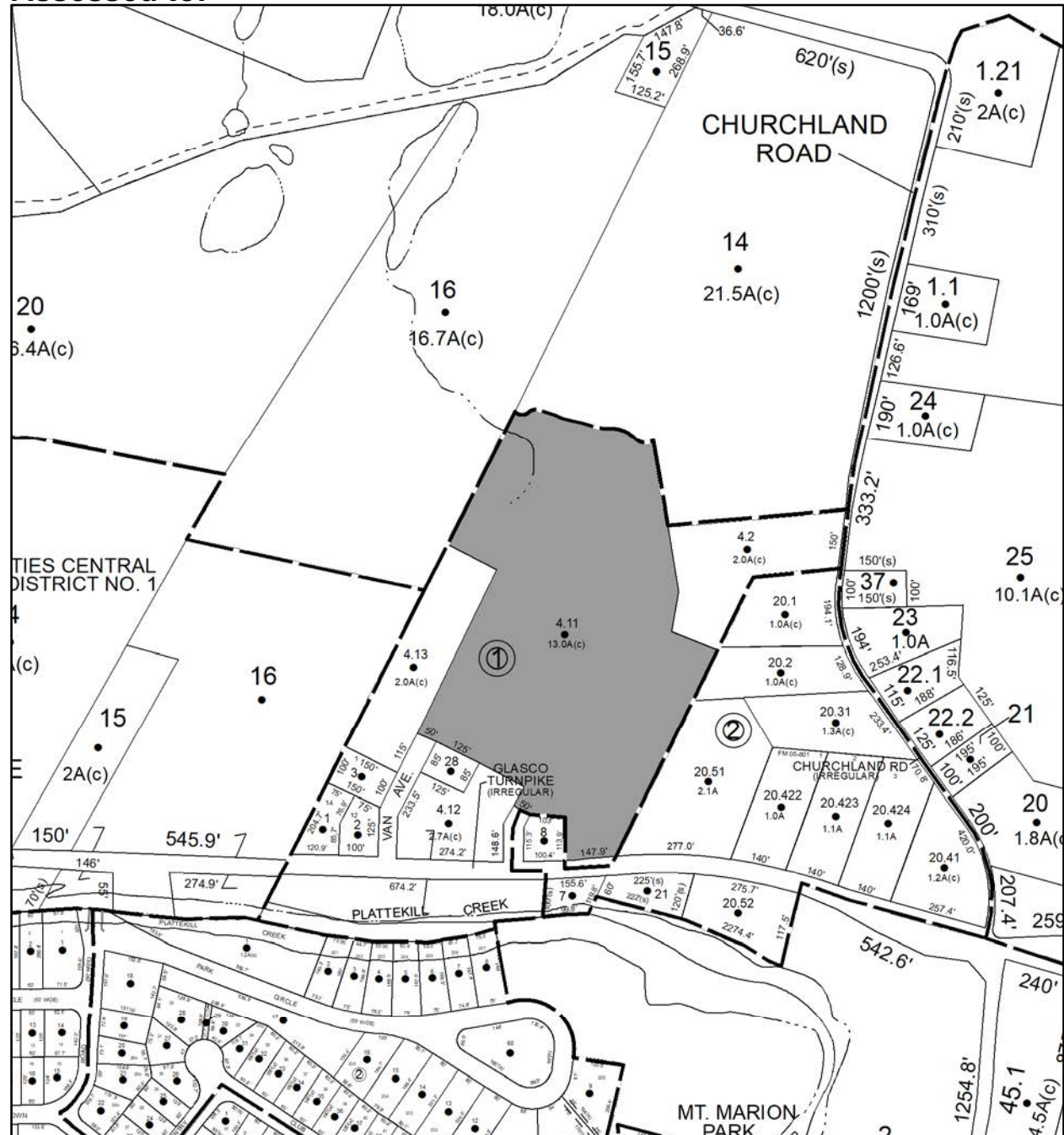
Front: 0

Depth: 0



Current Owner:

Assessed to: LEGOFF JOEL & BETH



**Parcel # 111**

**TOWN OF: SAUGERTIES**

**SBL: 29.46-5-5**

**Property Class: 210**

**One Family Year**

**Location: 113 GLASCO TPKE**

**Oldest Year of Tax: 2016 G**

**Amount: \$33,311.00**

**Acres: 0.13**

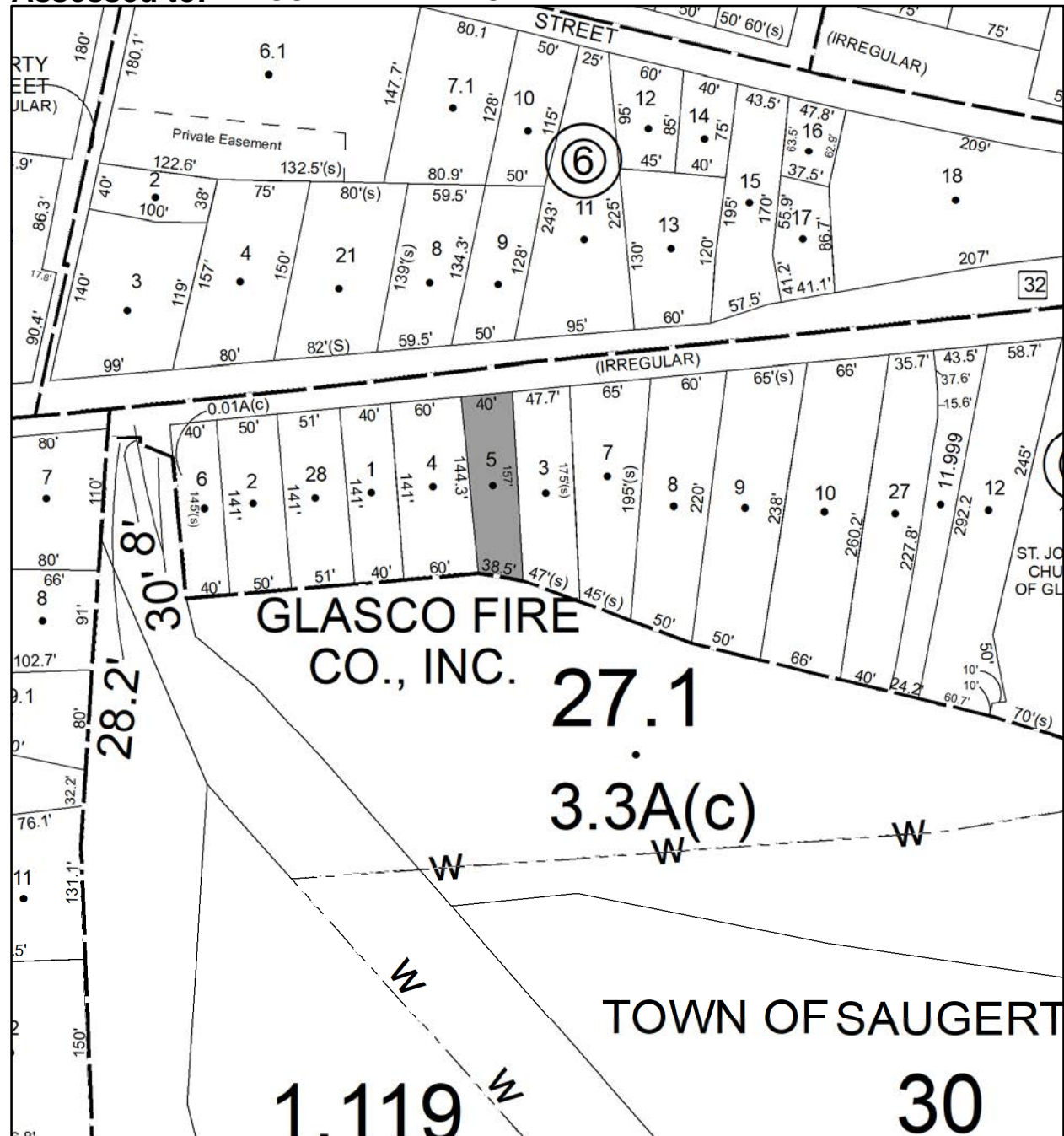
**Front: 0**

**Depth: 0**



**Current Owner:**

**Assessed to: VALGUARNERA ALDO**





# Parcel # 113

TOWN OF: SHANDAKEN

SBL: 5.13-1-37.200

Property Class: 210

One Family Year

Location: 124 CREEK SIDE DR

Oldest Year of Tax: 2016 G

Amount: \$9,573.00

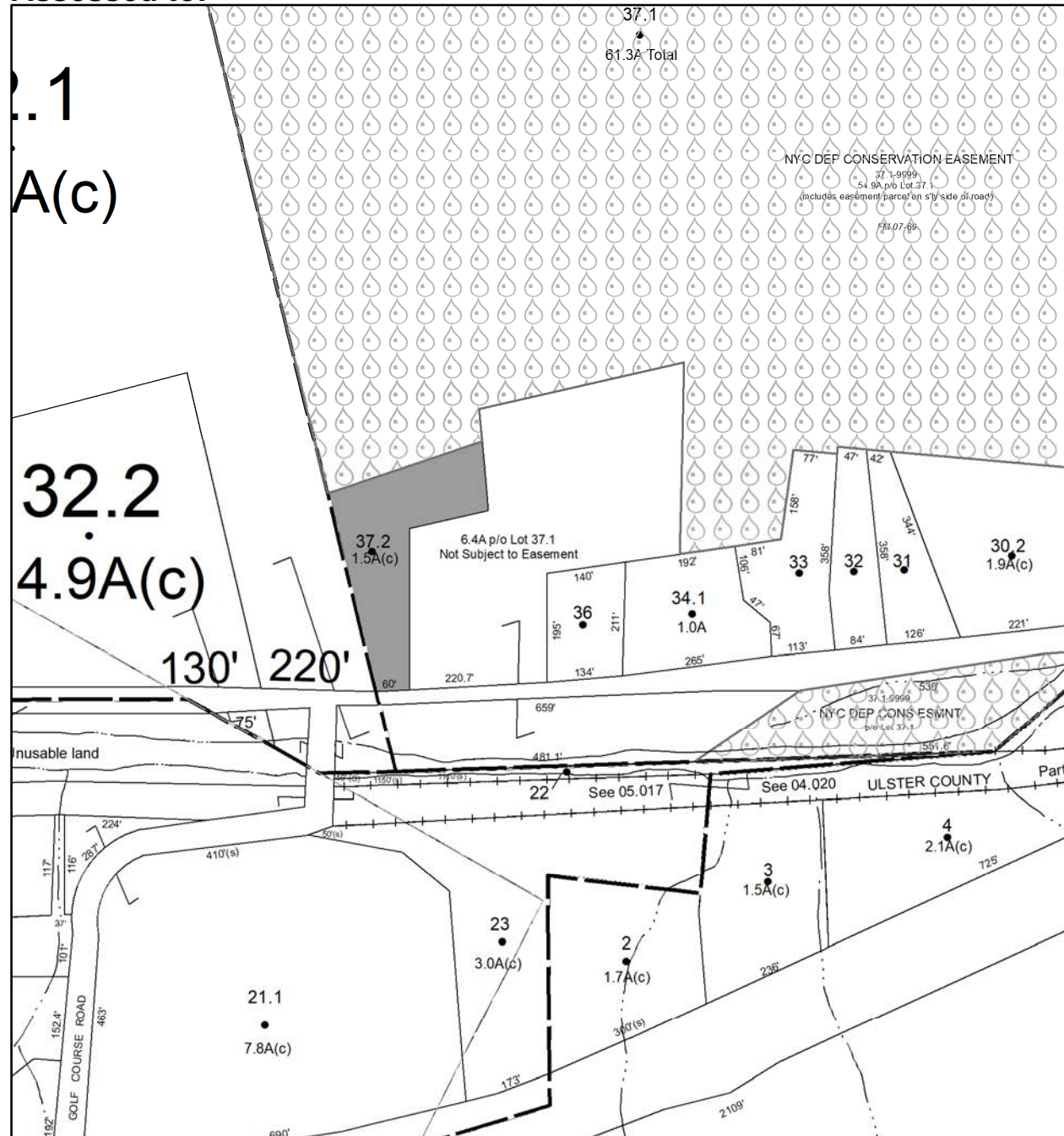
Acres: 1.5

Front: 0

Depth: 0



Current Owner: STANLEY RENEE N STANLEY ROBERT J STANLEY STORM D  
Assessed to: STANLEY ROBERT A STANLEY RENEE N





# Parcel # 114

TOWN OF: SHANDAKEN

SBL: 12.7-2-11

Property Class: 210  
One Family Year

Location: 8181 ROUTE 28

Oldest Year of Tax: 2017 G

Amount: \$12,142.00

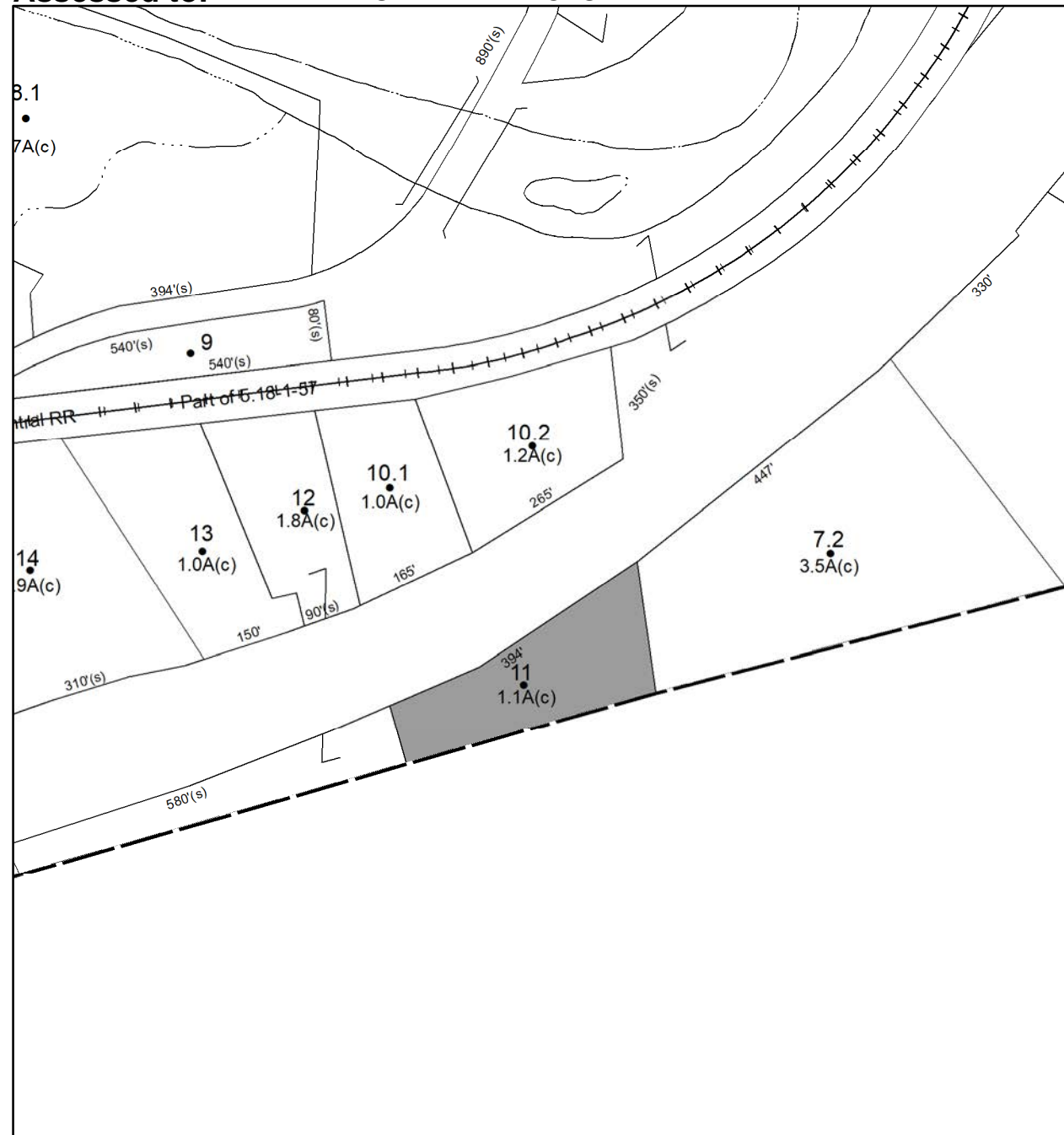
Acres: 1.1

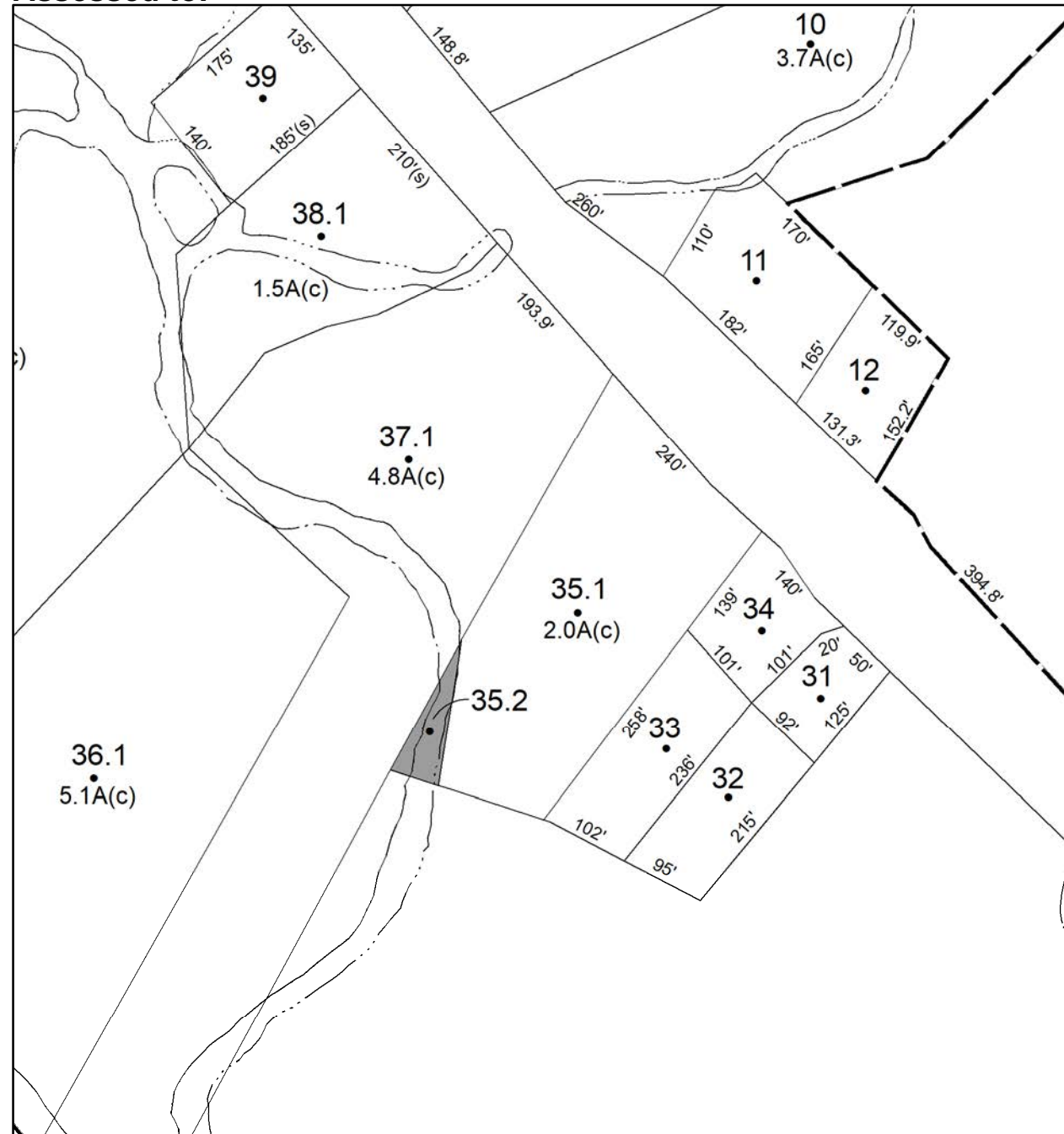
Front: 0

Depth: 0

Current Owner:

Assessed to: HALL RAYMOND HALL VICTORIA





# Parcel # 117

TOWN OF: SHANDAKEN

SBL: 24.15-1-1

Property Class: 210  
One Family Year

Location: 1260 WOODLAND VALLEY RD

Oldest Year of Tax: 2017 G

Amount: \$7,682.00

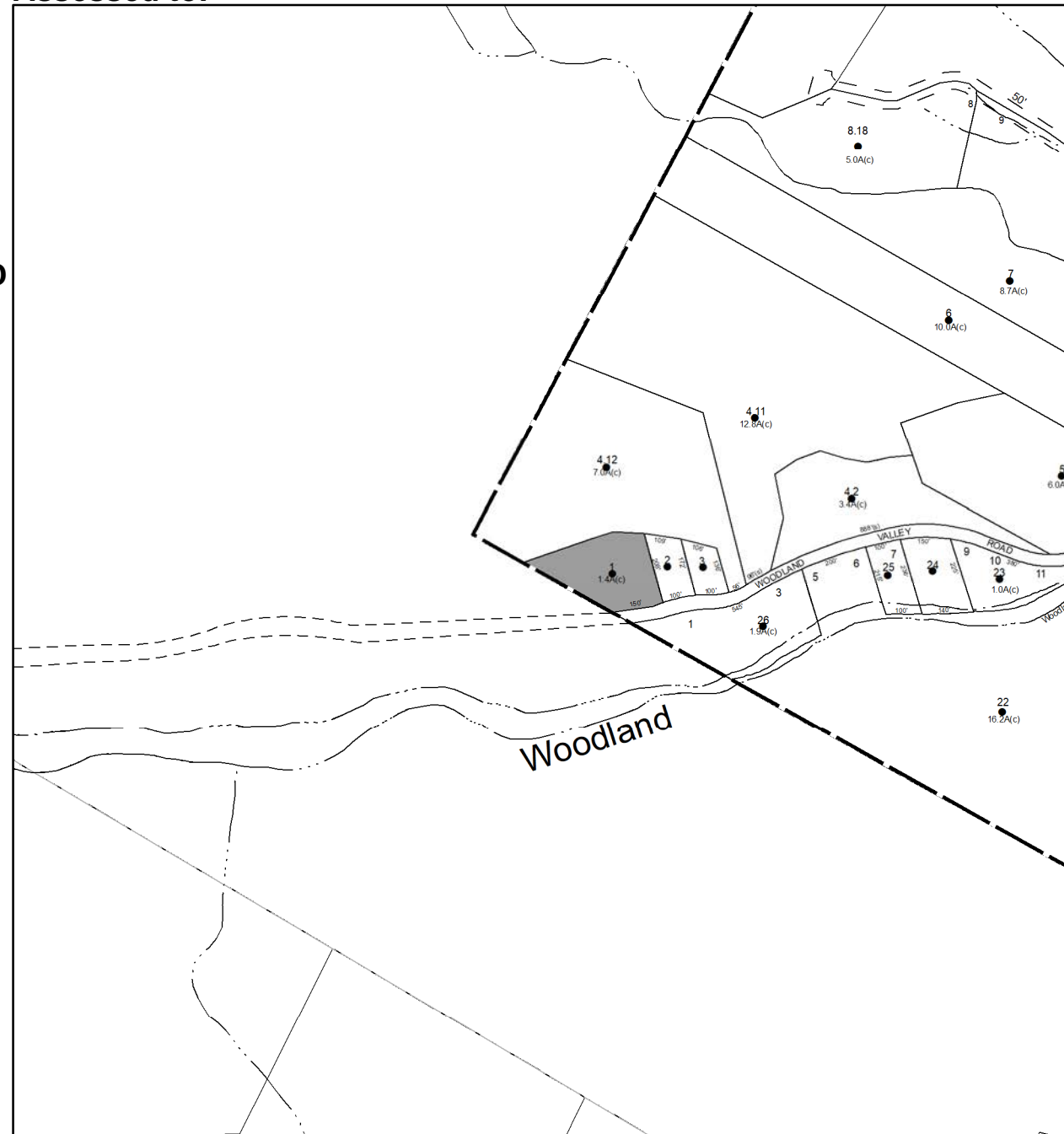
Acres: 1.4

Front: 0

Depth: 0

Current Owner:

Assessed to: ROTELLA GLORIA





# Parcel # 120

TOWN OF: SHAWANGUNK

SBL: 99.1-2-8

Property Class: 210  
One Family Year

Location: 11 TERWILLIGER LN

Oldest Year of Tax: 2017 G

Amount: \$17,118.00

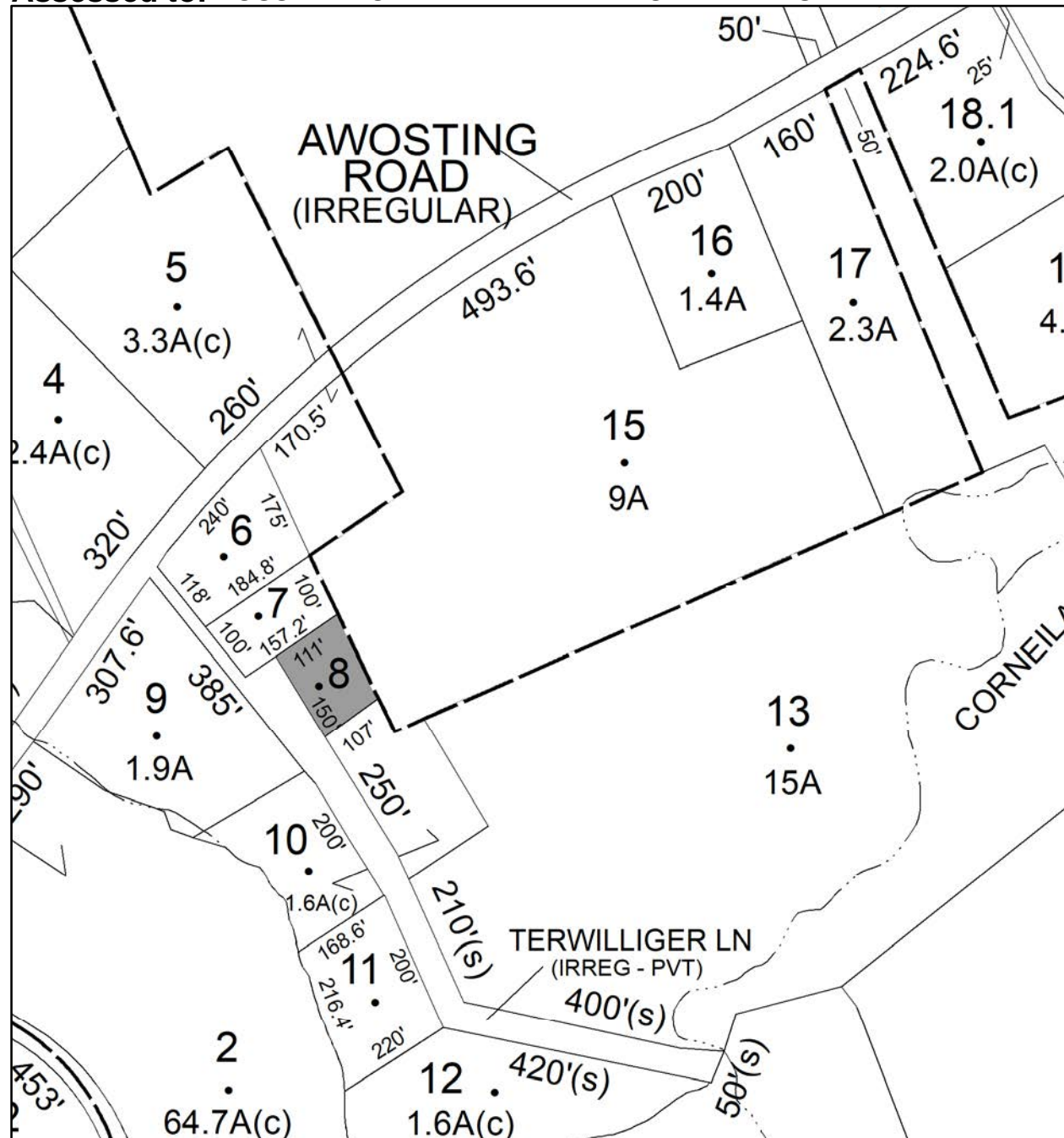
Acres: 0.37

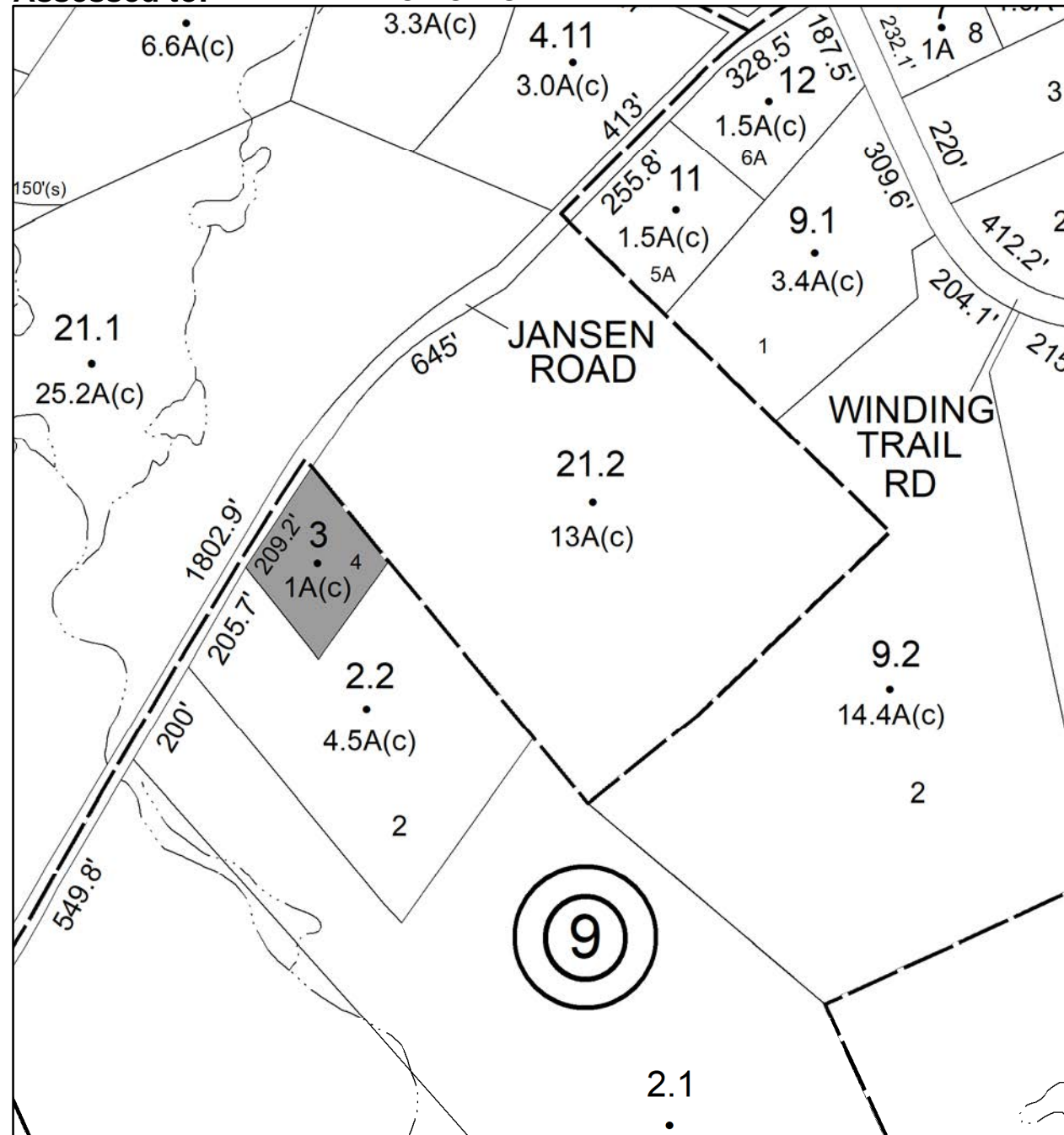
Front: 150

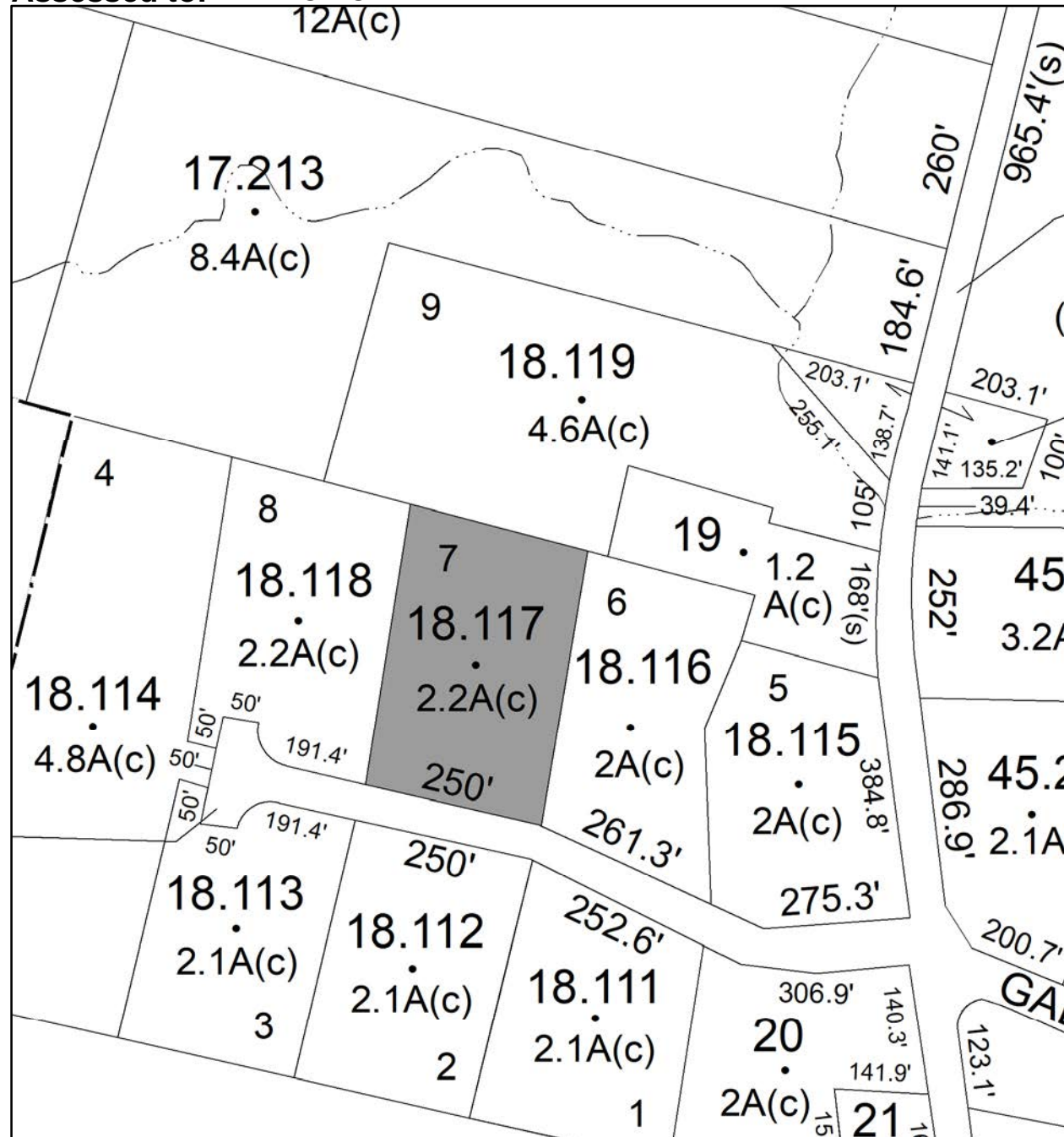
Depth: 107

Current Owner:

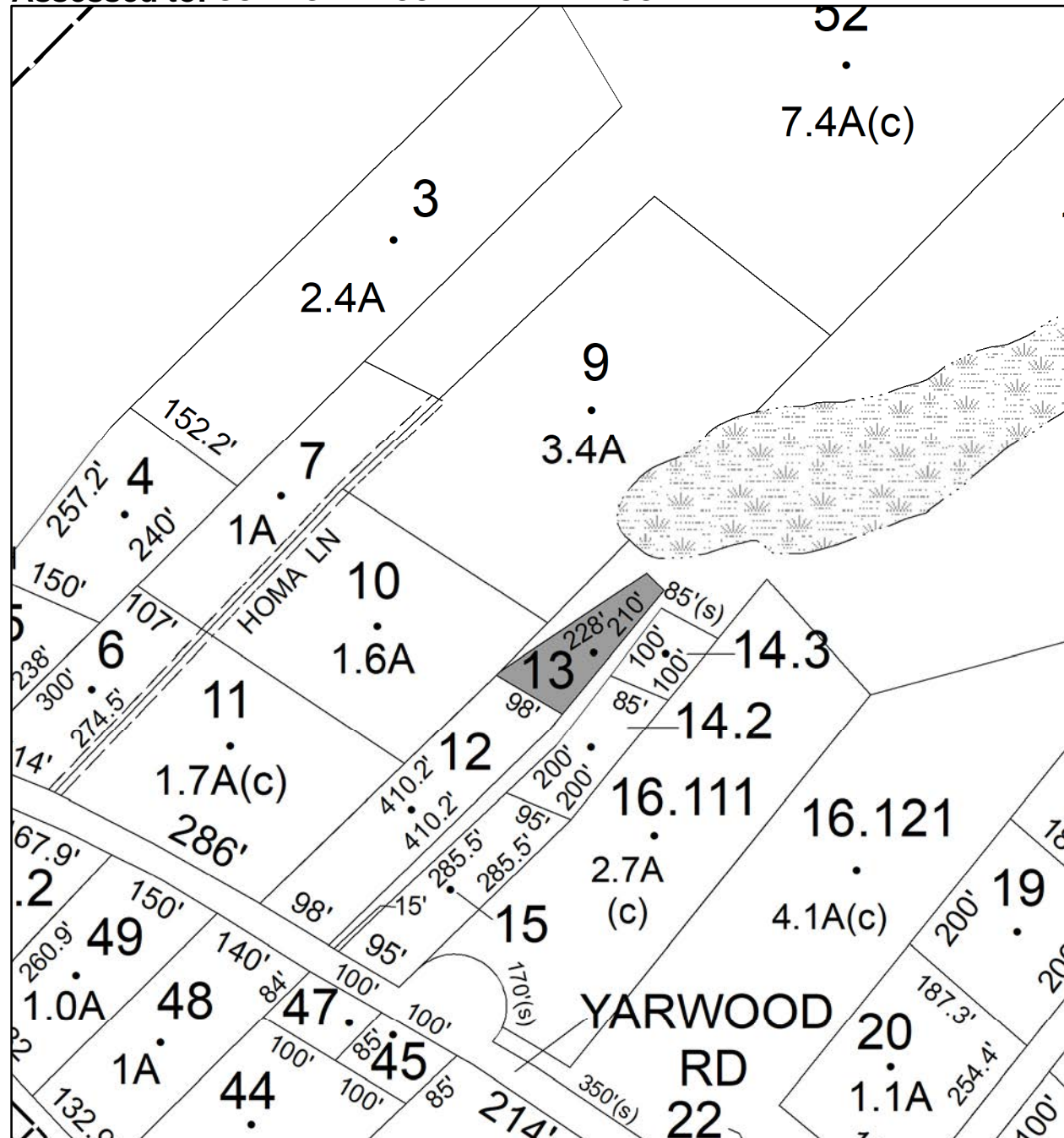
Assessed to: HOSSAIN MOHAMMAD K MIAH MOHAMMED U

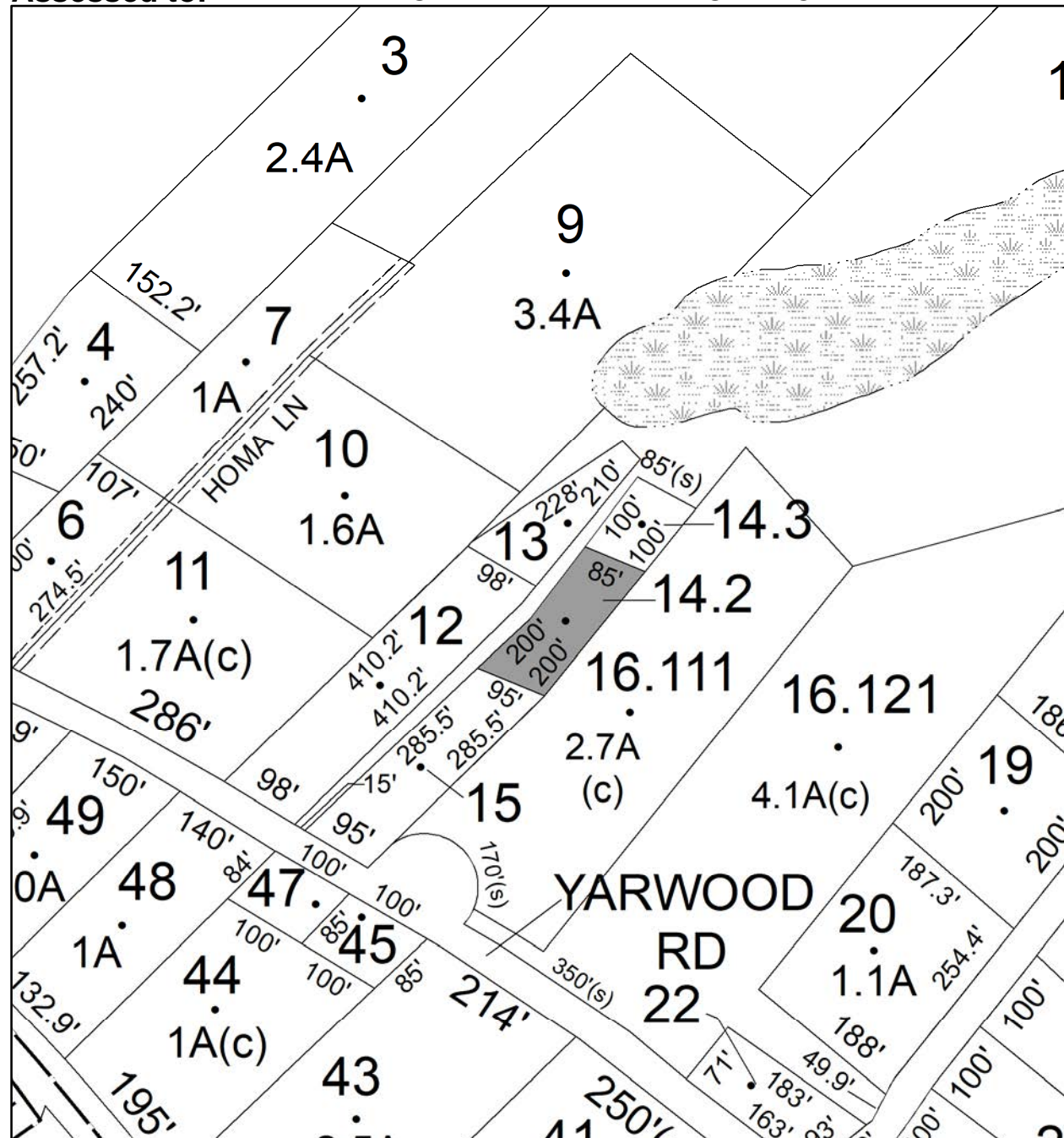


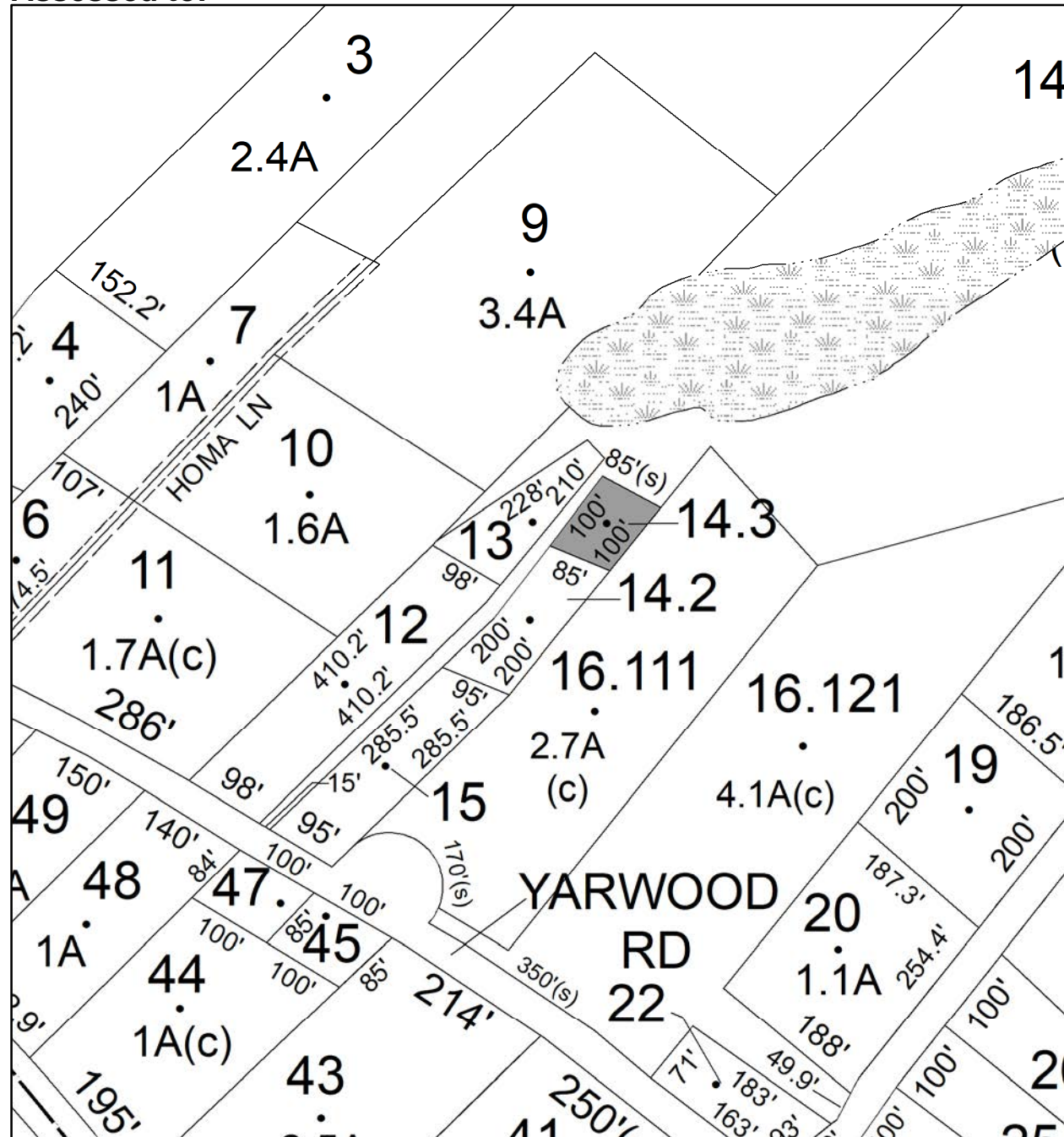














# Parcel # 126

TOWN OF: SHAWANGUNK

SBL: 104.2-5-19

Property Class: 314

Rural Vacant Lots of 10 Acres or Less

Location: OFF FOREST GLEN RD

Oldest Year of Tax: 2017 G

Amount: \$1,473.00

Acres: 1

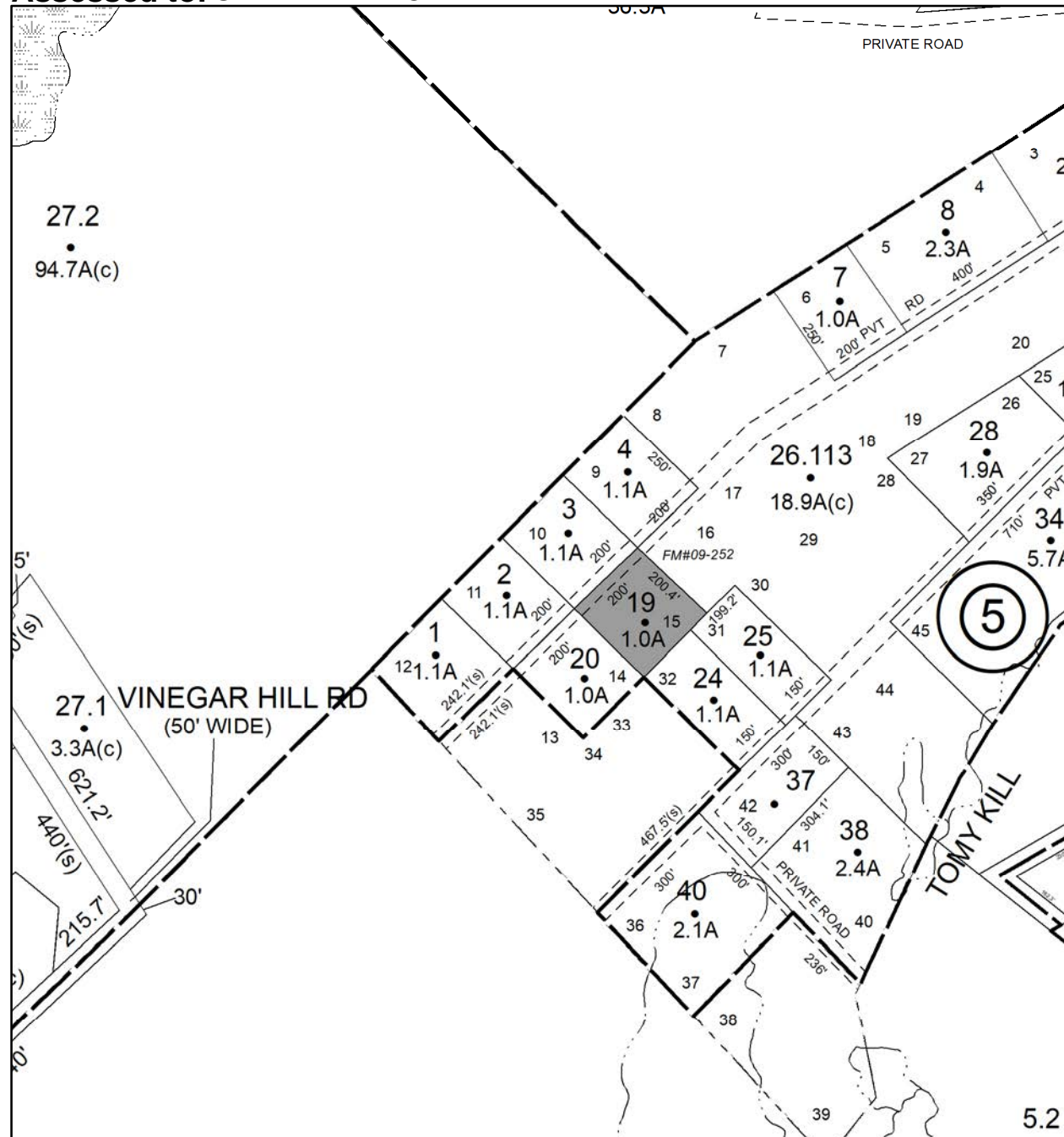
Front: 0

Depth: 0

No Image  
Available

Current Owner:

Assessed to: SIEMIENKIEWICZ ANNABELLE



# Parcel # 127

TOWN OF: SHAWANGUNK

SBL: 104.2-5-20

Property Class: 314

Rural Vacant Lots of 10 Acres or Less

Location: FOREST GLEN RD

Oldest Year of Tax: 2017 G

Amount: \$1,713.00

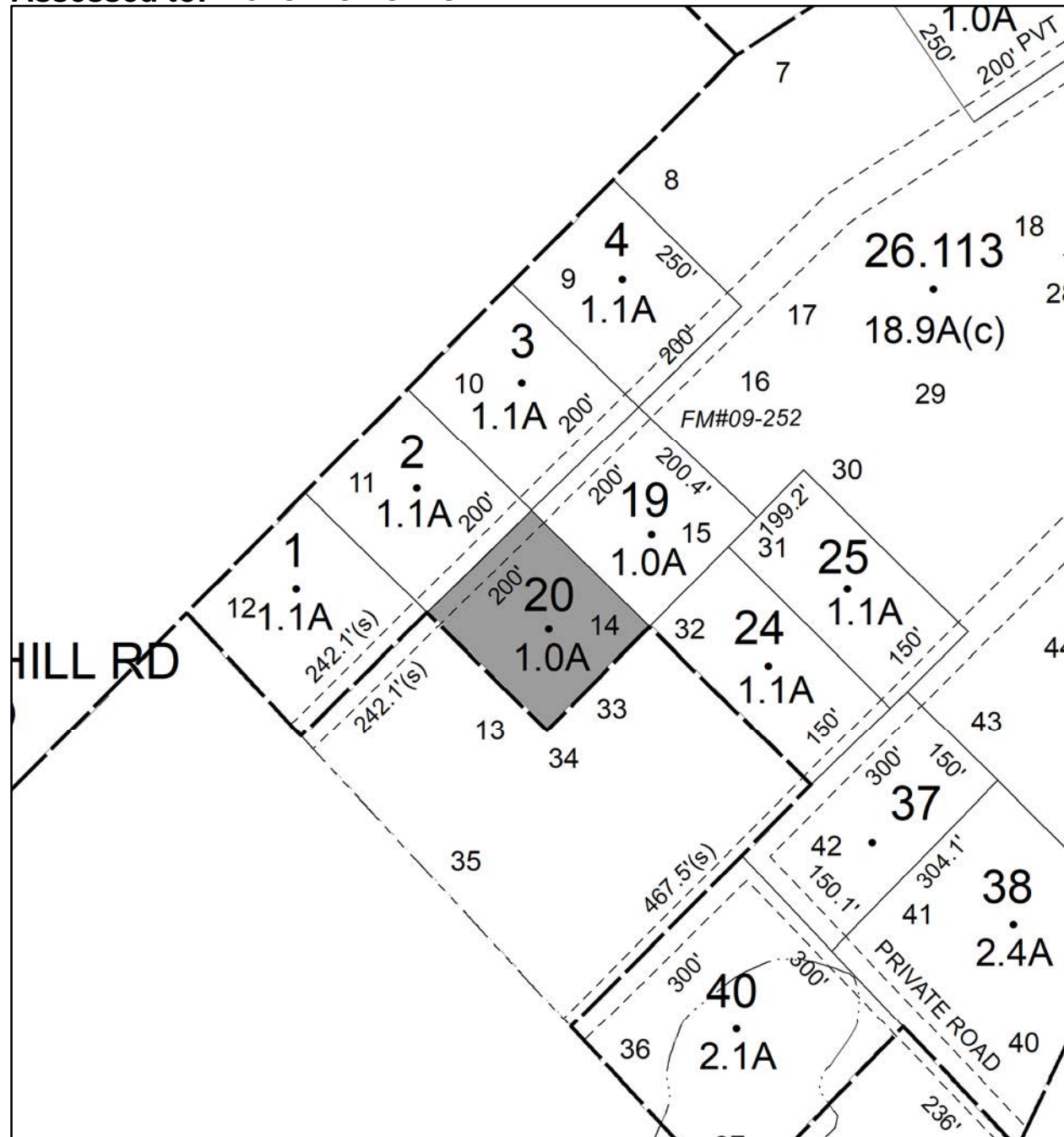
Acres: 1.01

Front: 0

Depth: 0

Current Owner:

Assessed to: NICASTRO AGNES



No Image  
Available

**Parcel # 128**

**TOWN OF: SHAWANGUNK**

**SBL: 104.2-5-29**

**Property Class: 314**

**Rural Vacant Lots of 10 Acres or Less**

**Location: FOREST GLEN RD**

**Oldest Year of Tax: 2017 G**

**Amount: \$1,952.00**

**Acres: 1.2**

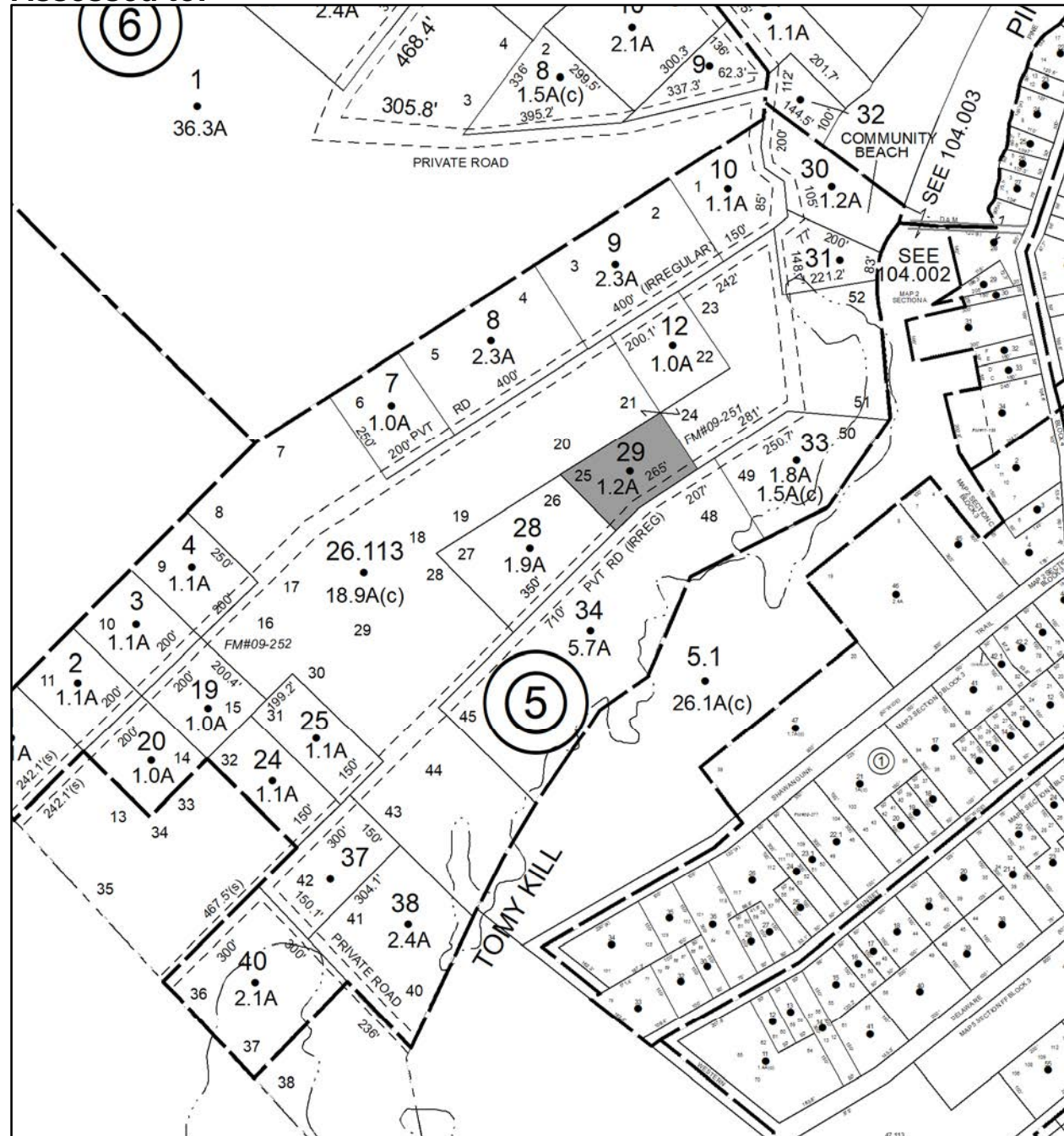
**Front: 0**

**Depth: 0**

No Image  
Available

**Current Owner:**

**Assessed to: NICASTRO AGNES**





# Parcel # 129

TOWN OF: SHAWANGUNK

SBL: 104.2-7-9

Property Class: 210

One Family Year

Location: 36 FOREST GLEN RD

Oldest Year of Tax: 2011 G

Amount: \$18,547.00

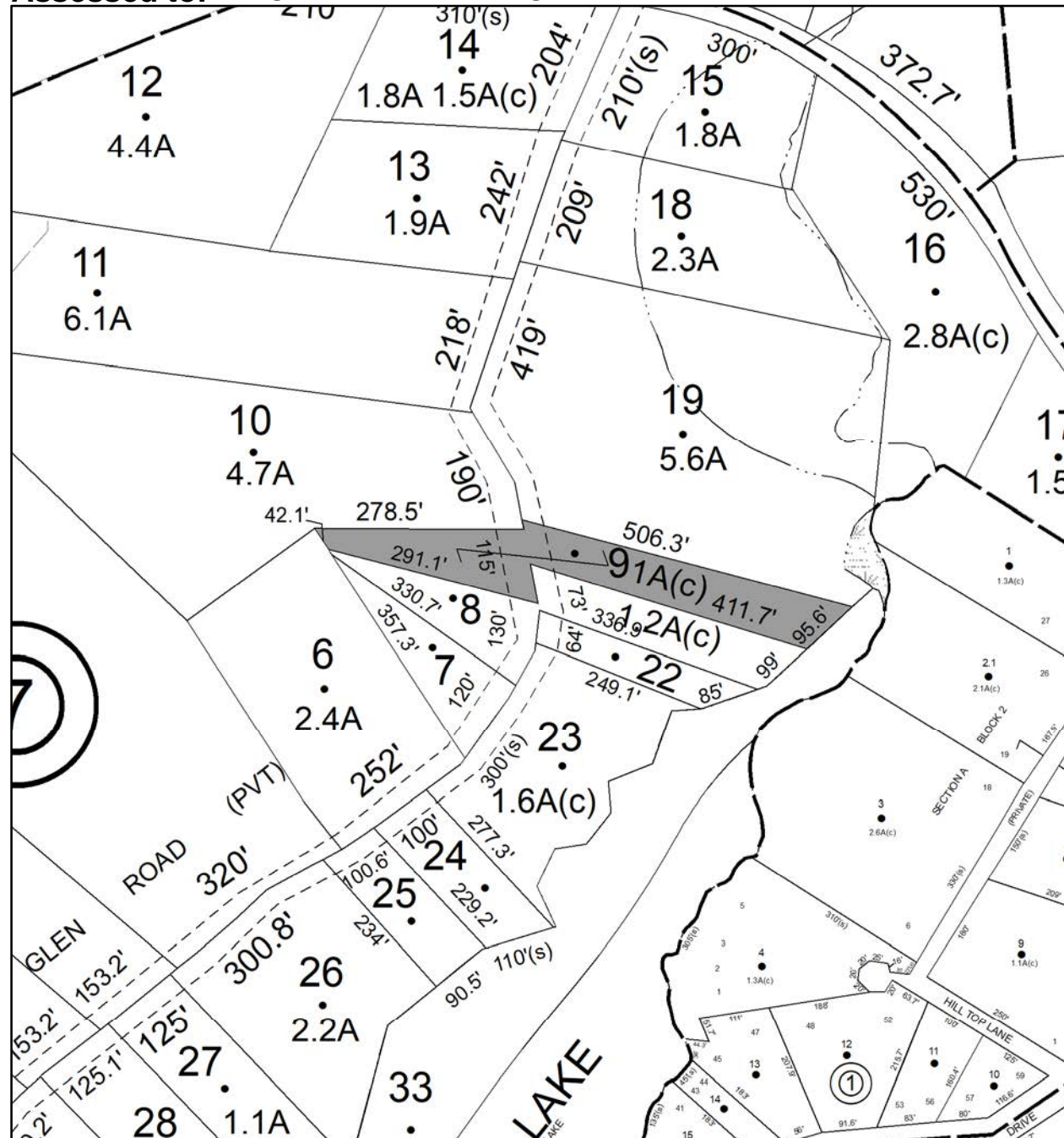
Acres: 0.77

Front: 115

Depth: 291

Current Owner:

Assessed to: KIP GARRETT F KIP DAISY



# Parcel # 130

TOWN OF: SHAWANGUNK

SBL: 104.2-7-14

Property Class: 314

Rural Vacant Lots of 10 Acres or Less

Location: FOREST GLEN RD

Oldest Year of Tax: 2015 G

Amount: \$13,484.00

Acres: 1.5

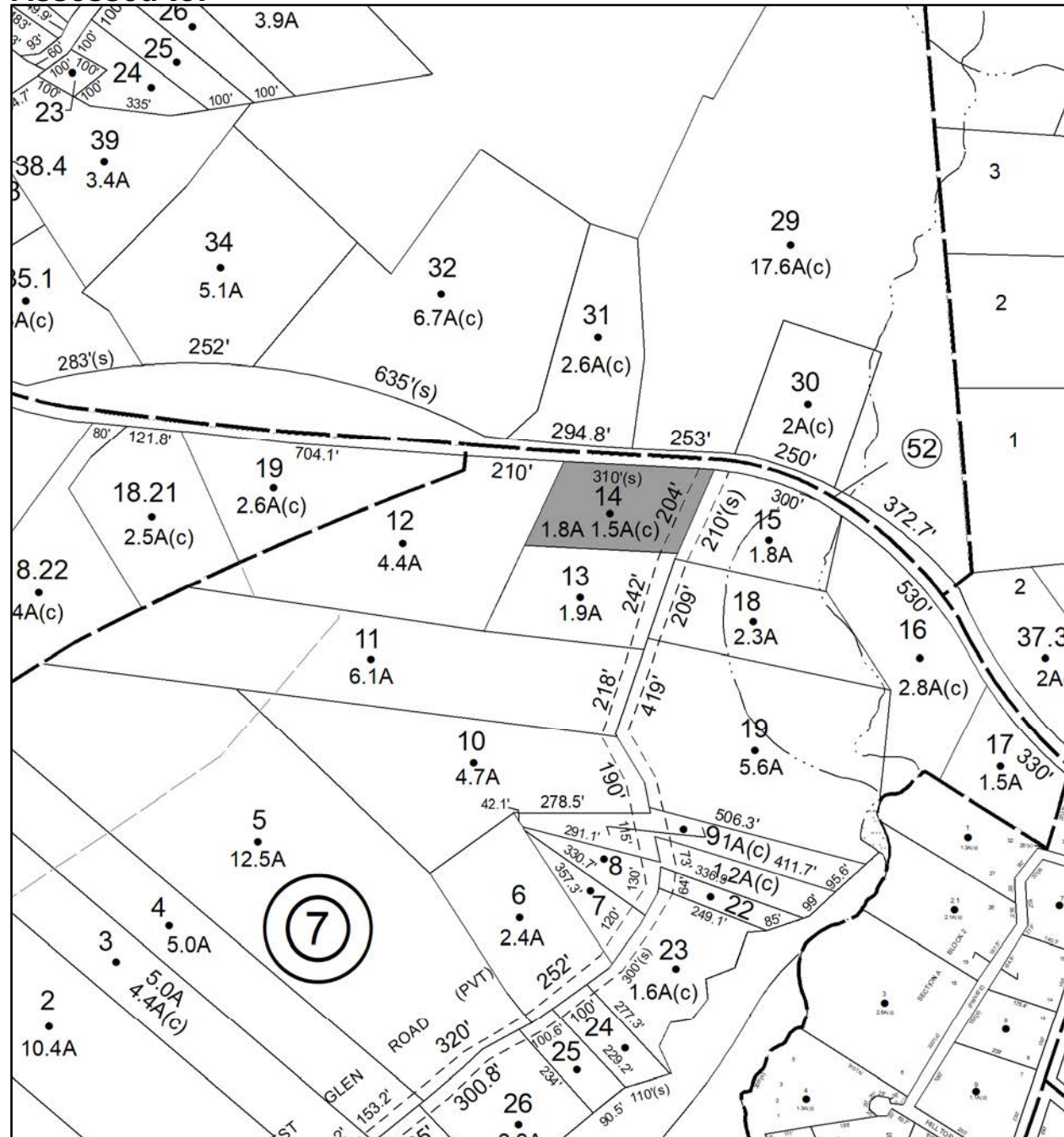
Front: 0

Depth: 0

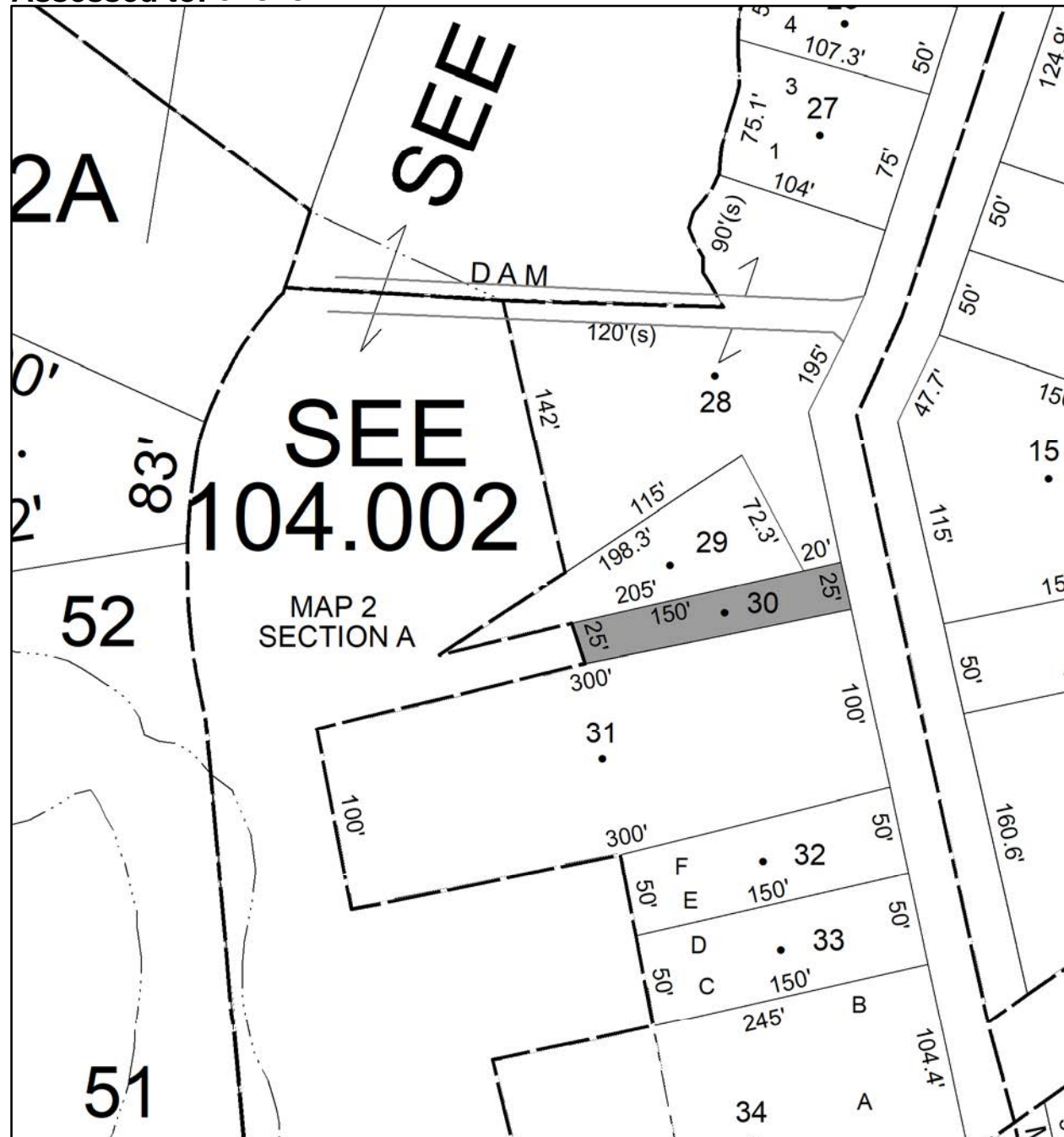
No Image  
Available

Current Owner:

Assessed to: BOSCO MICHEAL STAGG HENRY









# Parcel # 132

TOWN OF: SHAWANGUNK

SBL: 104.42-4-14

Property Class: 314

Rural Vacant Lots of 10 Acres or Less

Location: LAKE SHORE DR

Oldest Year of Tax: 2011 G

Amount: \$5,284.00

Acres: 0

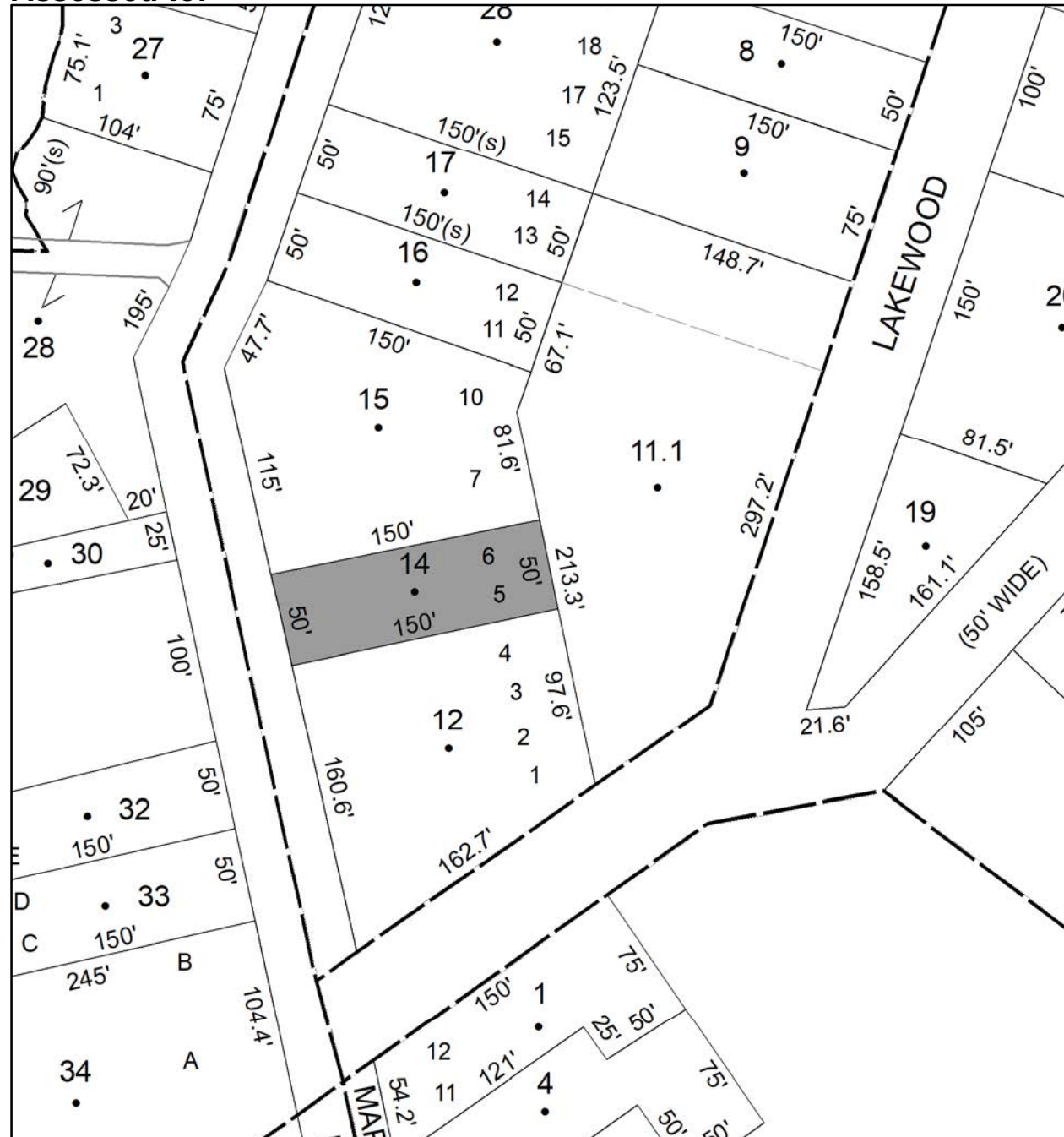
Front: 50

Depth: 150

No Image  
Available

Current Owner:

Assessed to: PESSOLANO MARGARET PESSOLANO ANGELO



# Parcel # 133

TOWN OF: SHAWANGUNK

SBL: 104.42-4-15

Property Class: 210

One Family Year

Location: 171 LAKE SHORE DR

Oldest Year of Tax: 2017 G

Amount: \$9,446.00

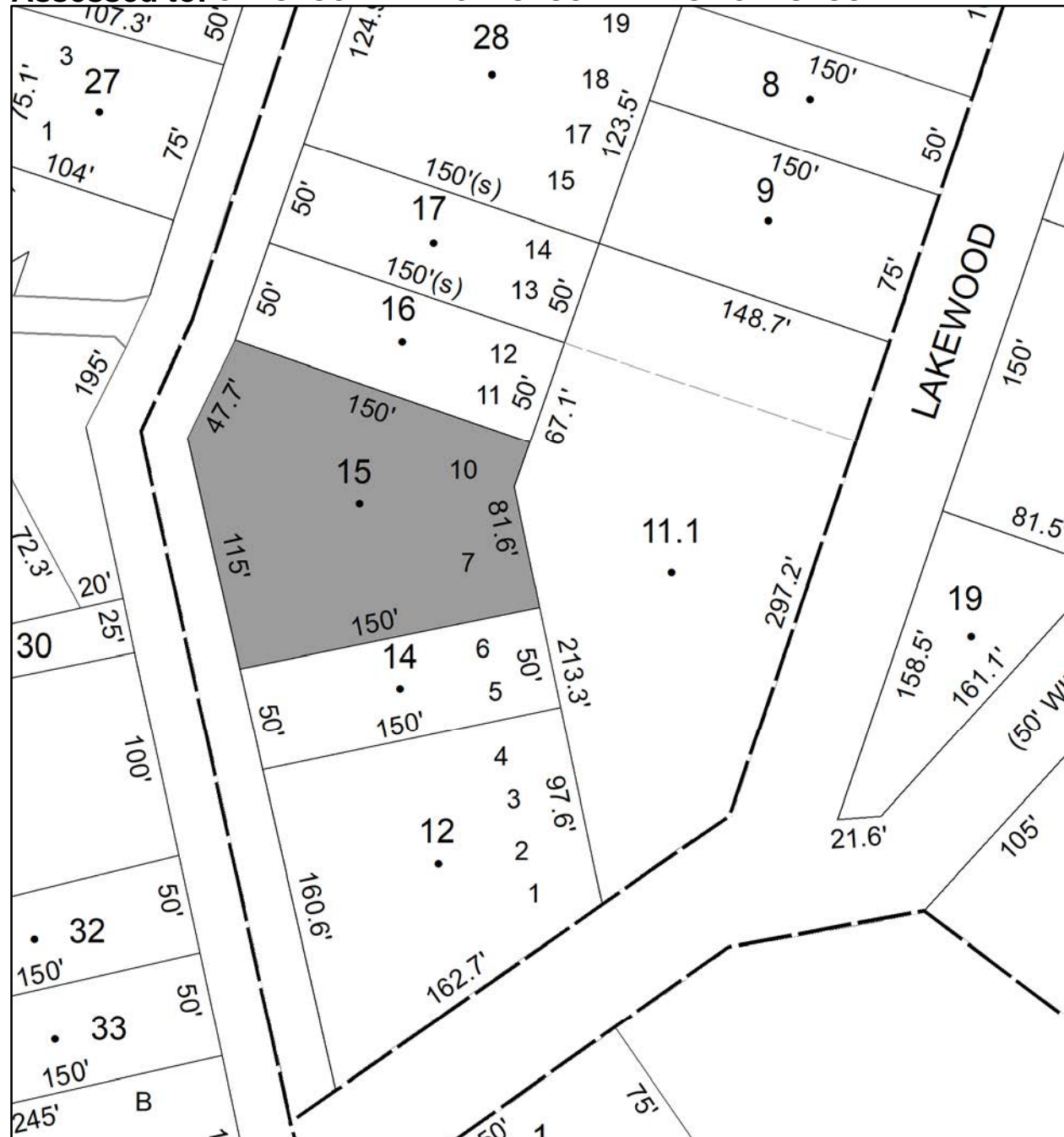
Acres: 0

Front: 162

Depth: 150

Current Owner:

Assessed to: CAPURSO PHILIP CAPURSO THERESA CAPURSO MARY



# Parcel # 134

TOWN OF: SHAWANGUNK

SBL: 106.3-2-4

Property Class: 475

Junkyards

Location: 1999 ALBANY POST RD

Oldest Year of Tax: 2009 G

Amount: \$389,467.00

Acres: 19.4

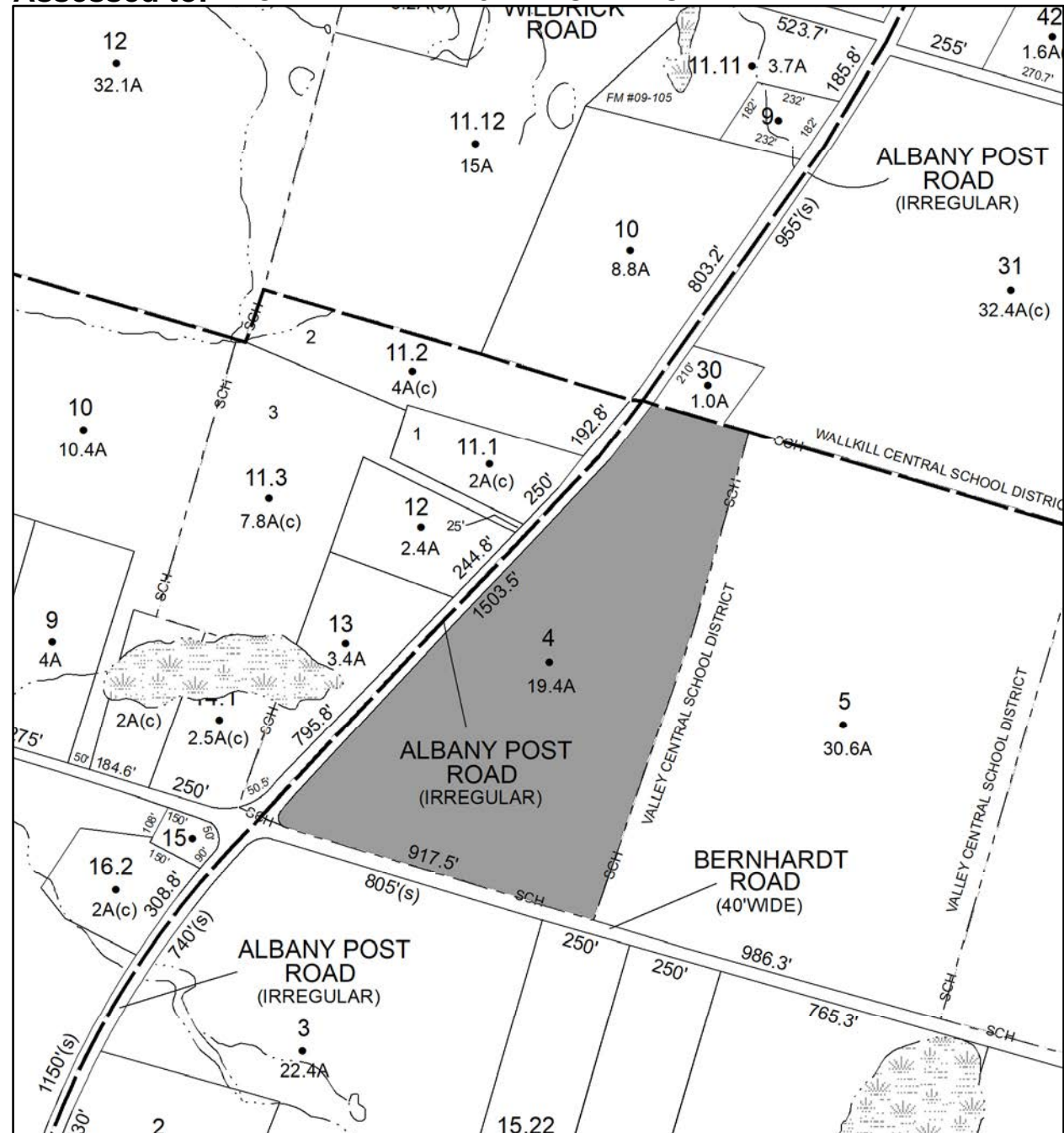
Front: 0

Depth: 0

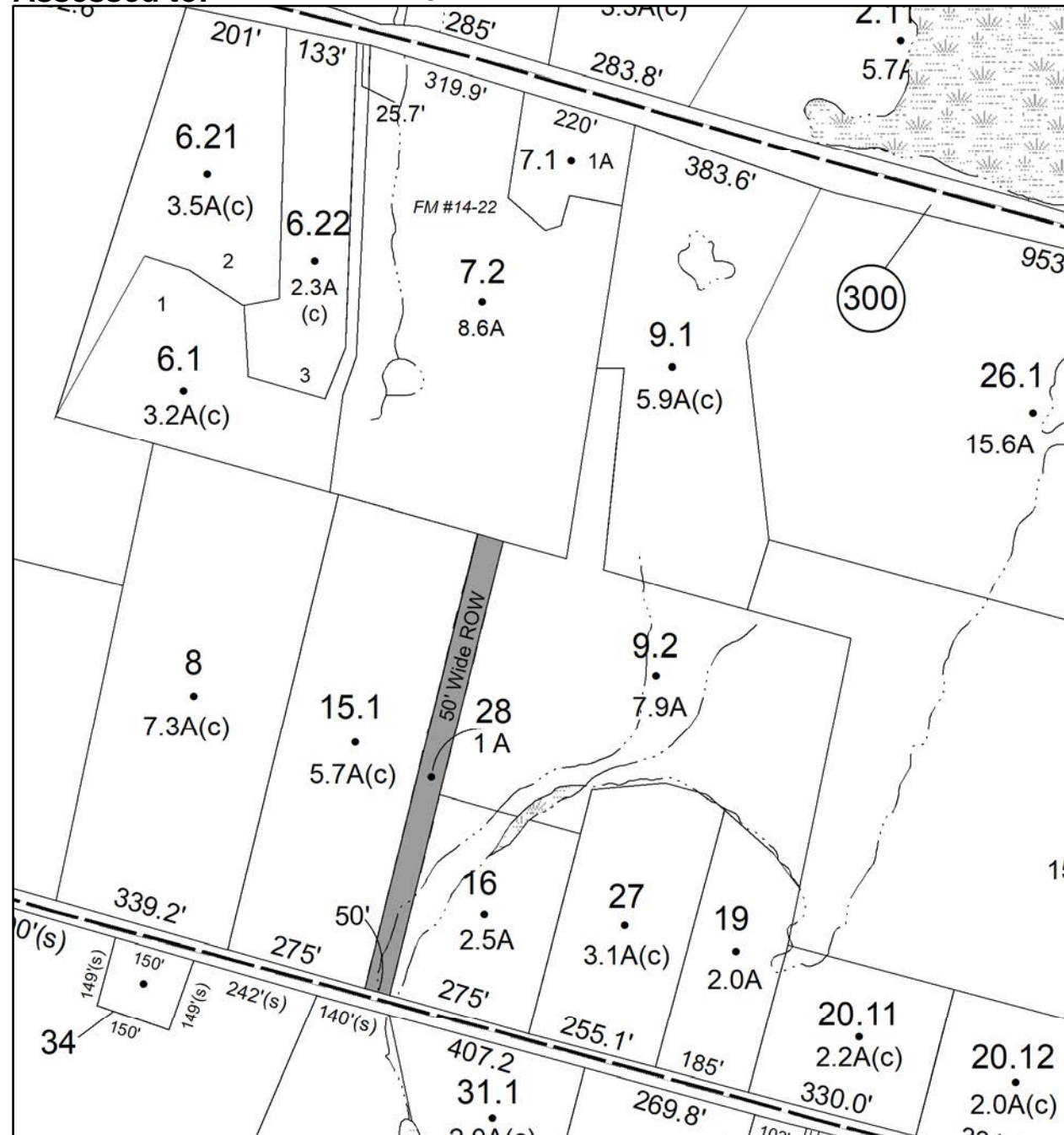


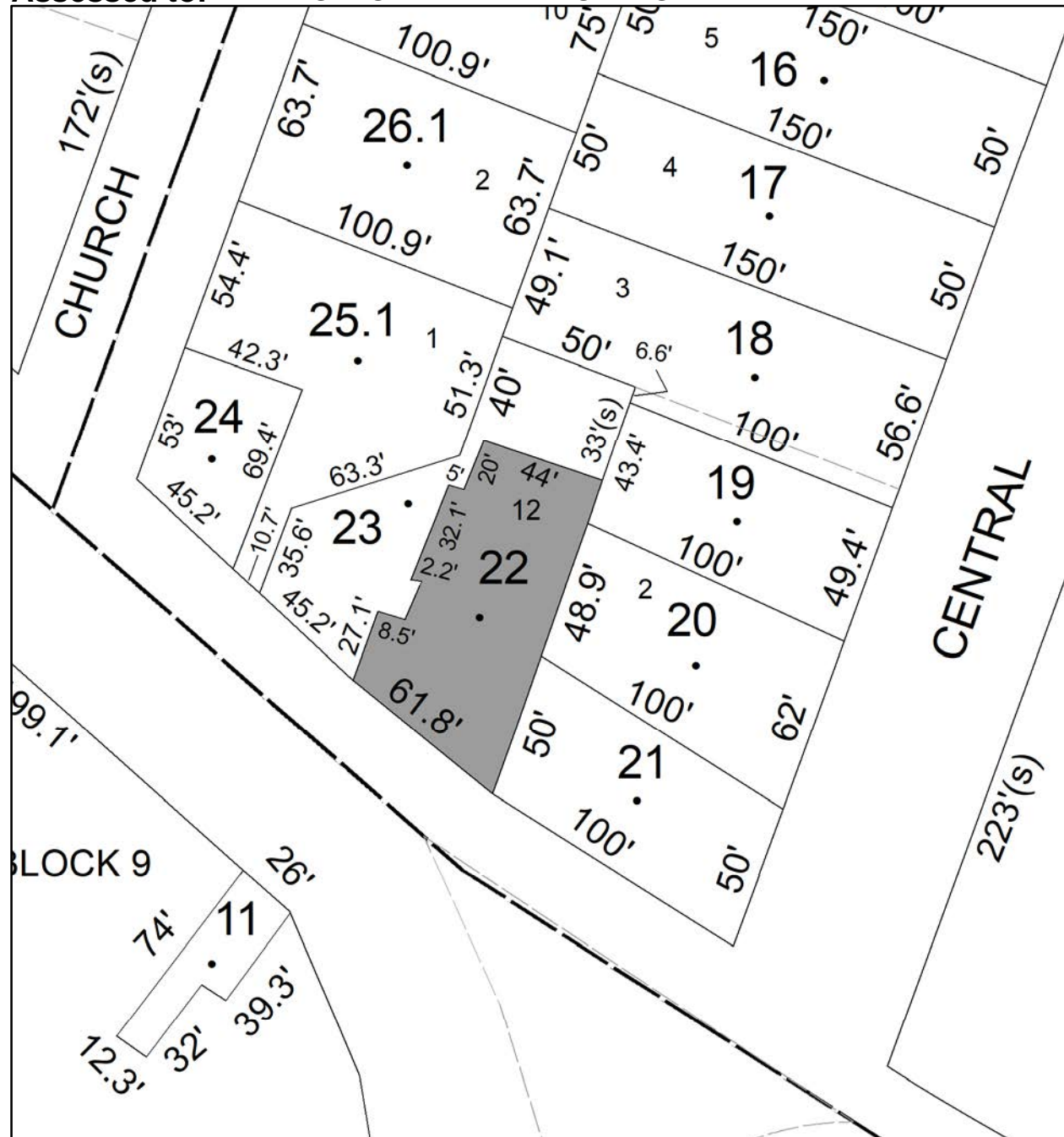
Current Owner:

Assessed to: BROWN WILLIAM R JR. BROWN LISA M

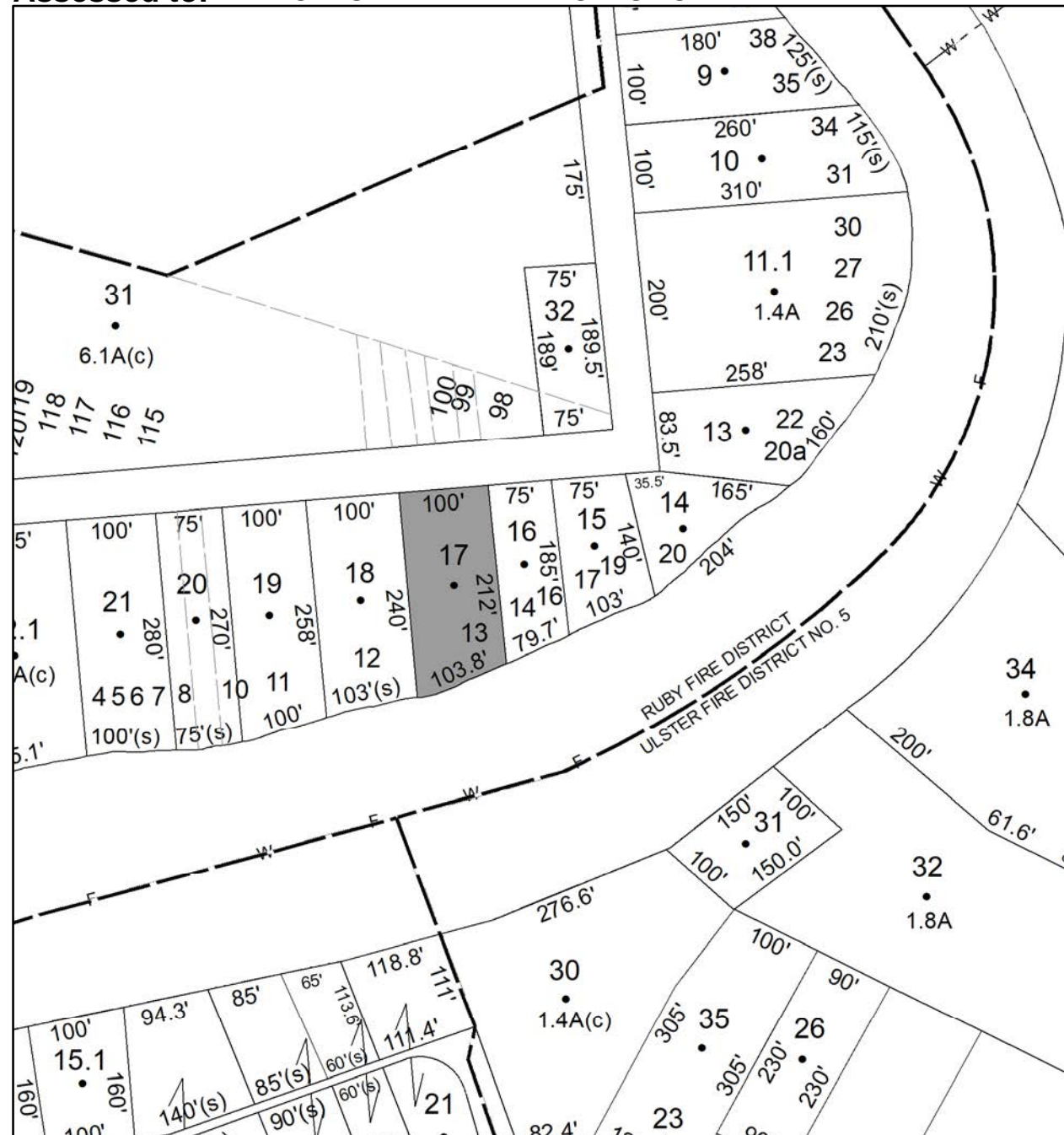






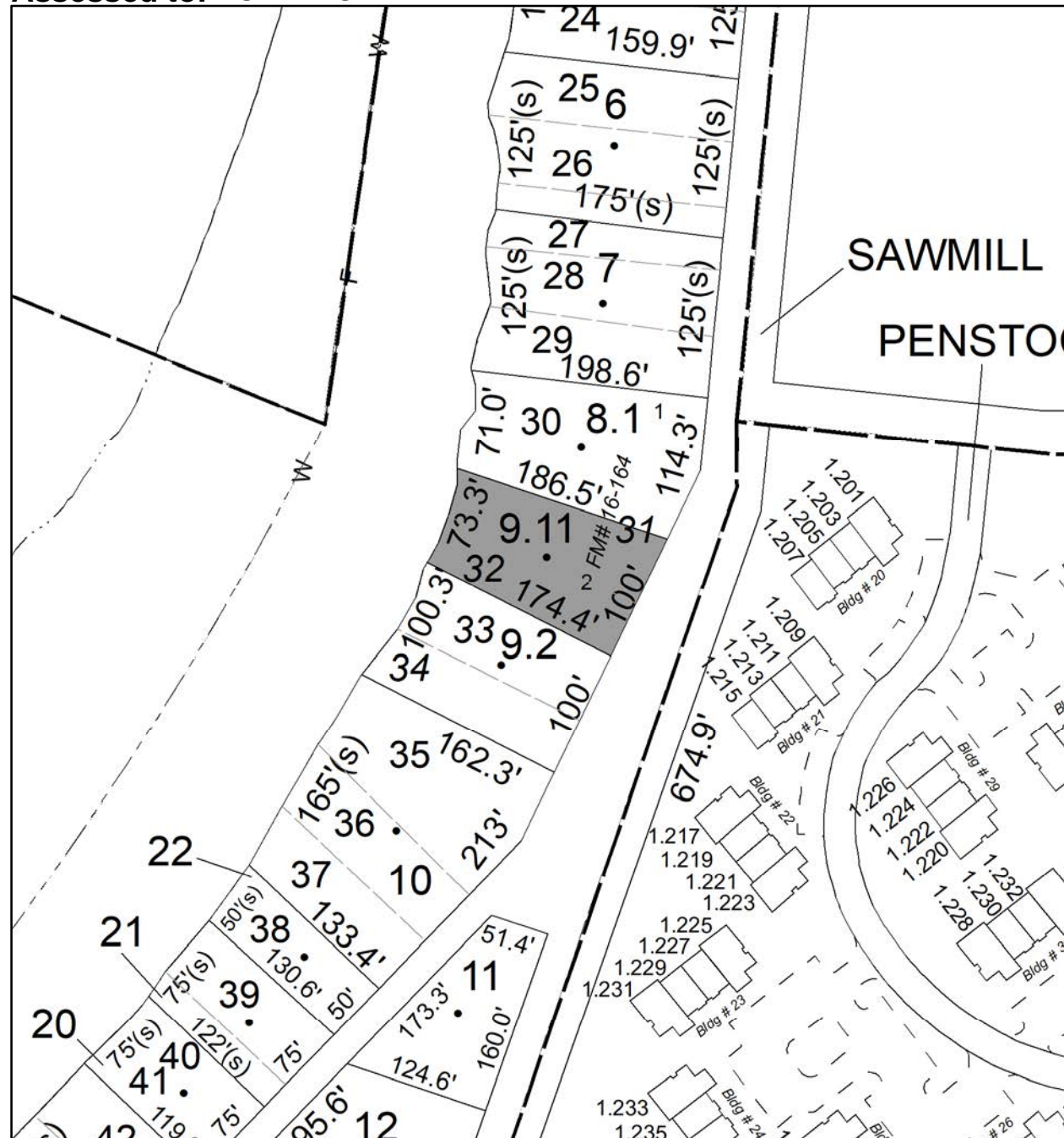


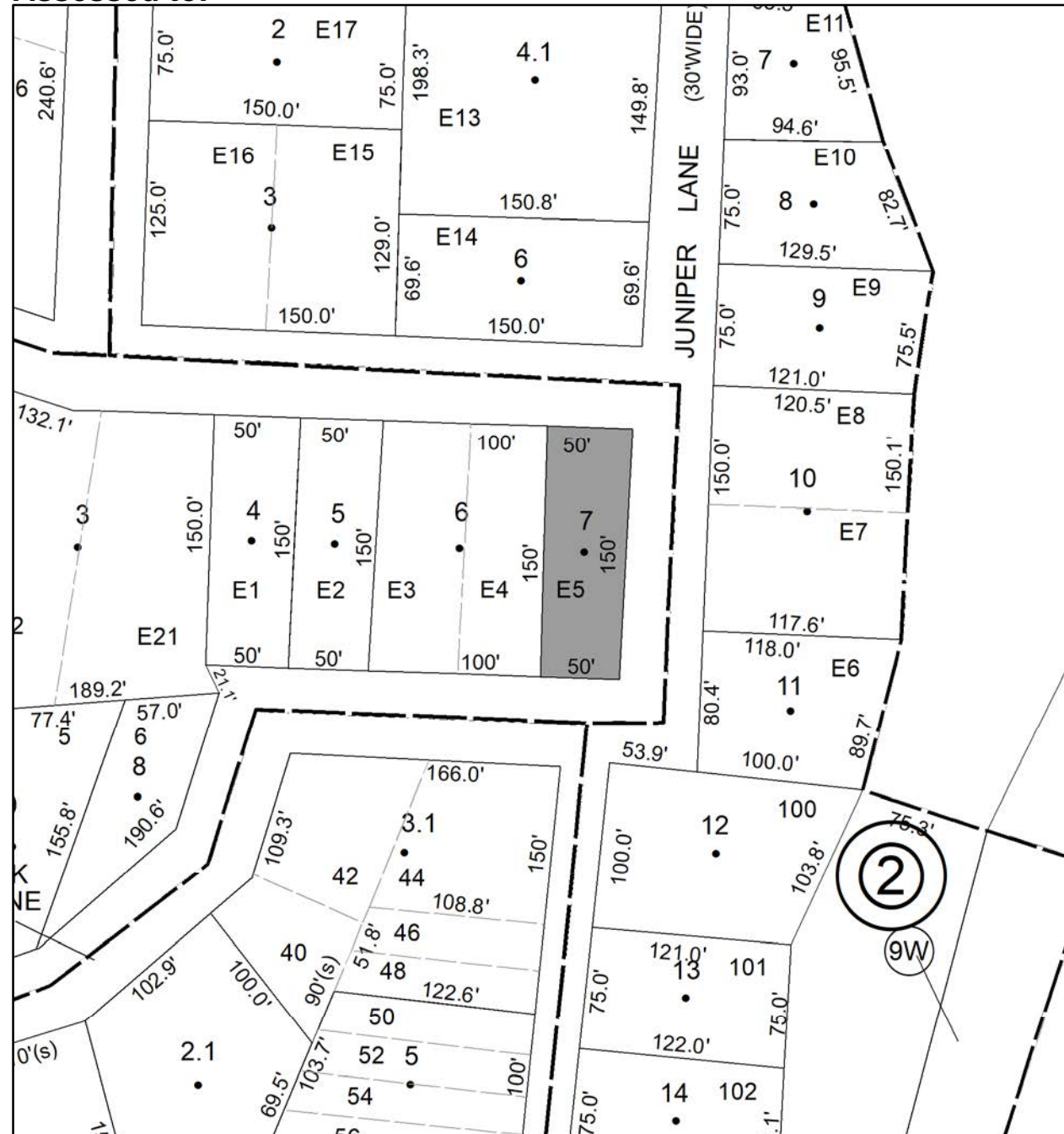






No Image Available





# Parcel # 141

TOWN OF: ULSTER

SBL: 48.13-2-5

Property Class: 330

Vacant Land Located in Commercial Areas

Location: ROUTE 28

Oldest Year of Tax: 2015/2016 S

Amount: \$2,946.00

Acres: 0

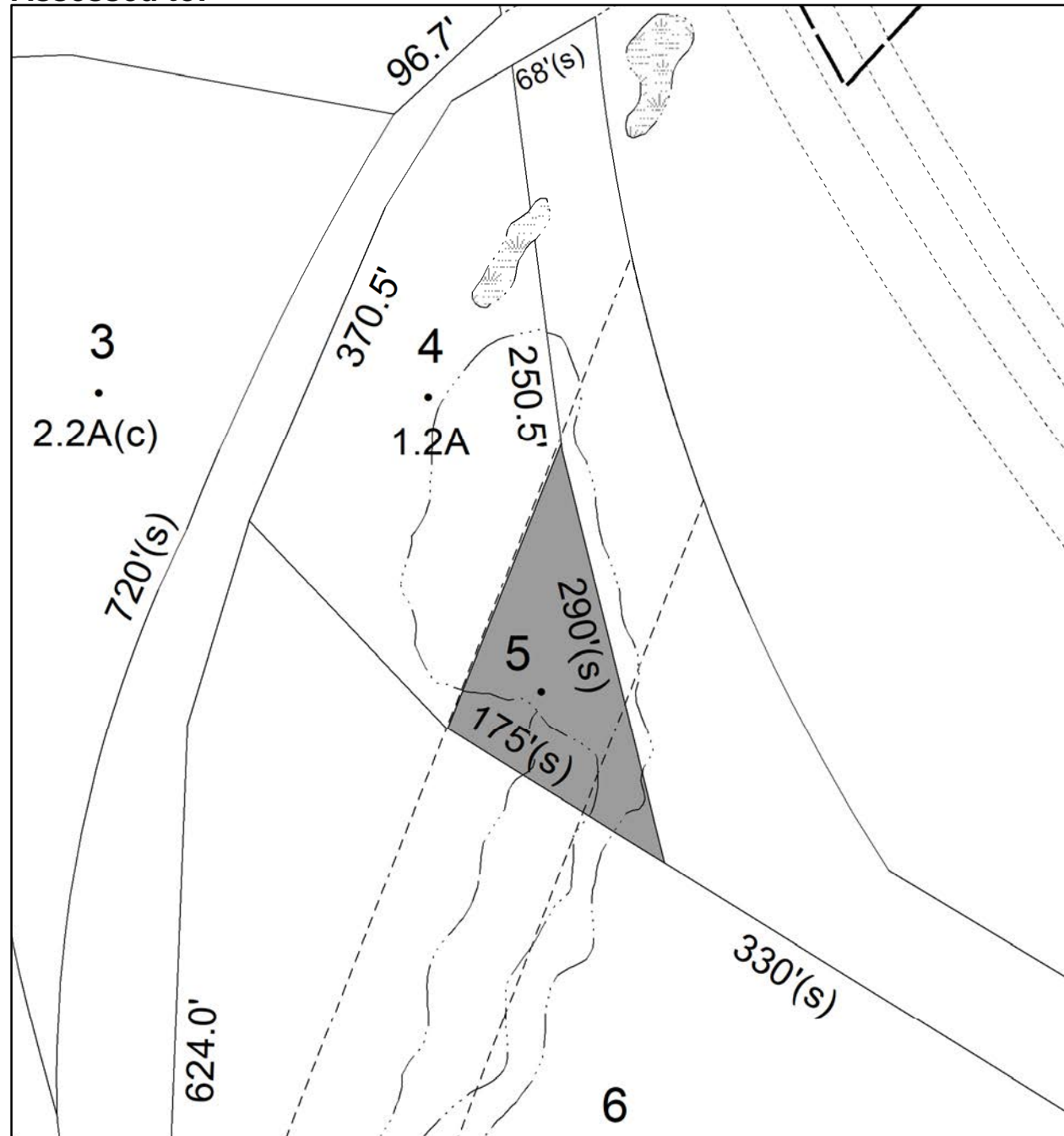
Front: 290

Depth: 175

No Image  
Available

Current Owner: COUNTY OF ULSTER

Assessed to: COUNTY OF ULSTER/OMARCHIDO INC





# Parcel # 142

TOWN OF: ULSTER

SBL: 48.17-1-41.100

Property Class: 311  
Residential Vacant Land

Location: 454 HURLEY AVE

Oldest Year of Tax: 2012 G

Amount: \$137,335.00

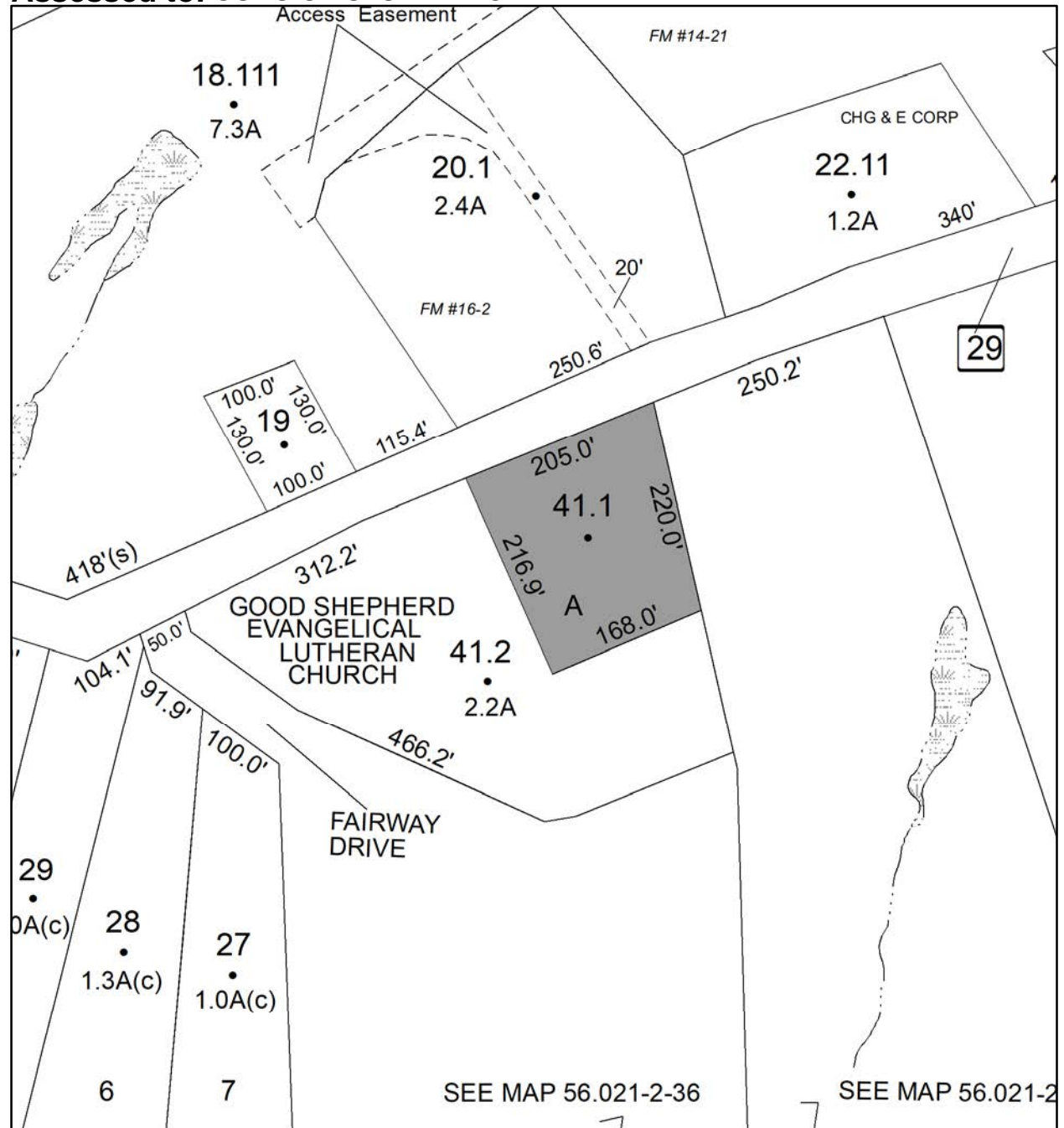
Acres: 0

Front: 205

Depth: 216.9

No Image  
Available

Current Owner: COUNTY OF ULSTER  
Assessed to: GURU OF ULSTER INC



# Parcel # 143

TOWN OF: ULSTER

SBL: 48.52-6-1

Property Class: 311  
Residential Vacant Land

Location: 59 BRIGHAM ST

Oldest Year of Tax: 2016 G

Amount: \$100,772.00

Acres: 0

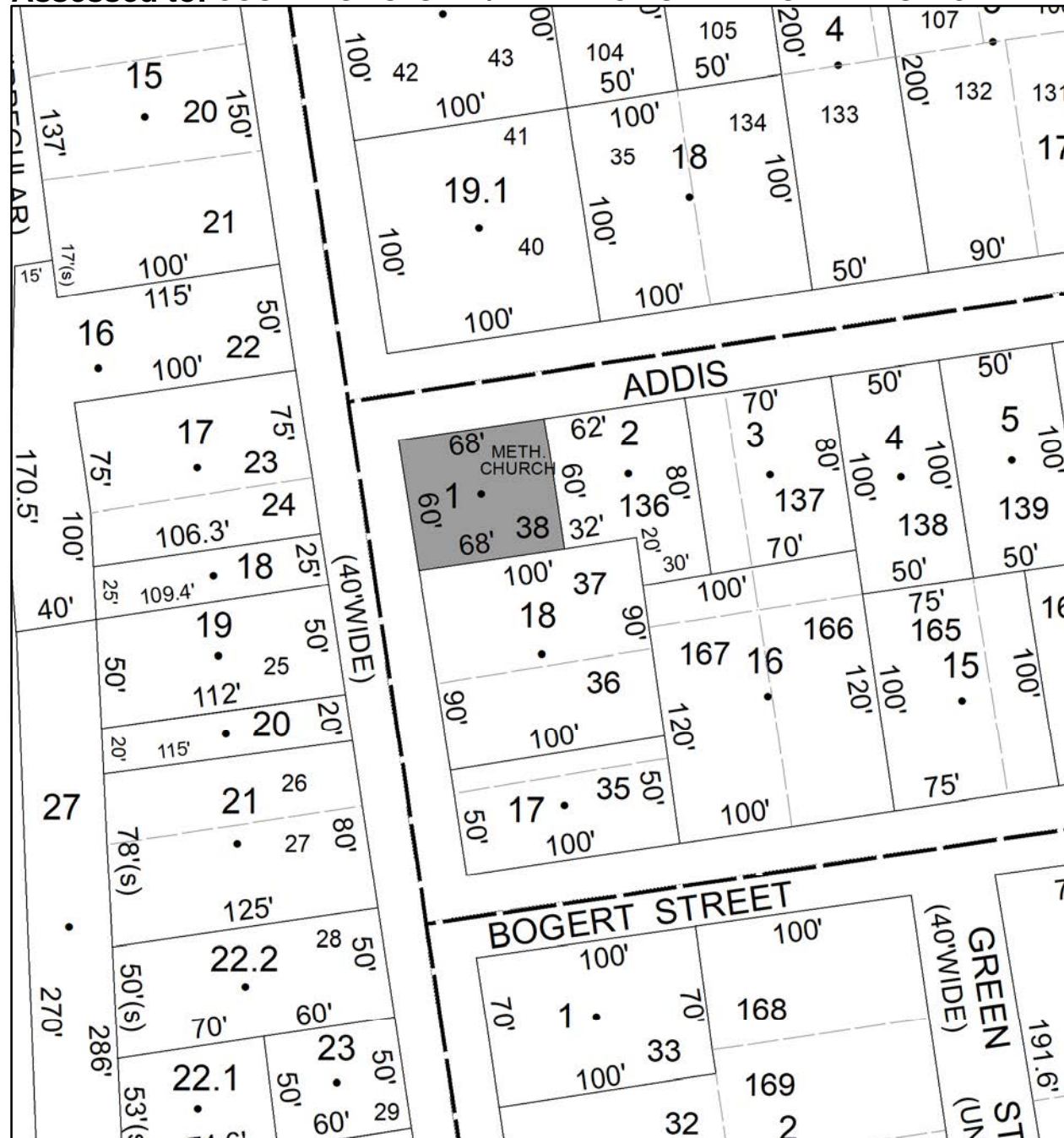
Front: 60

Depth: 68

No Image  
Available

Current Owner: COUNTY OF ULSTER

Assessed to: COUNTY OF ULSTER/ATLANTIC NORTH PROPERTIES INC





# Parcel # 144

TOWN OF: ULSTER

SBL: 48.58-3-8

Property Class: 220

Two Family Year

Location: 35 VINCENT ST

Oldest Year of Tax: 2017 G

Amount: \$32,224.00

Acres: 0

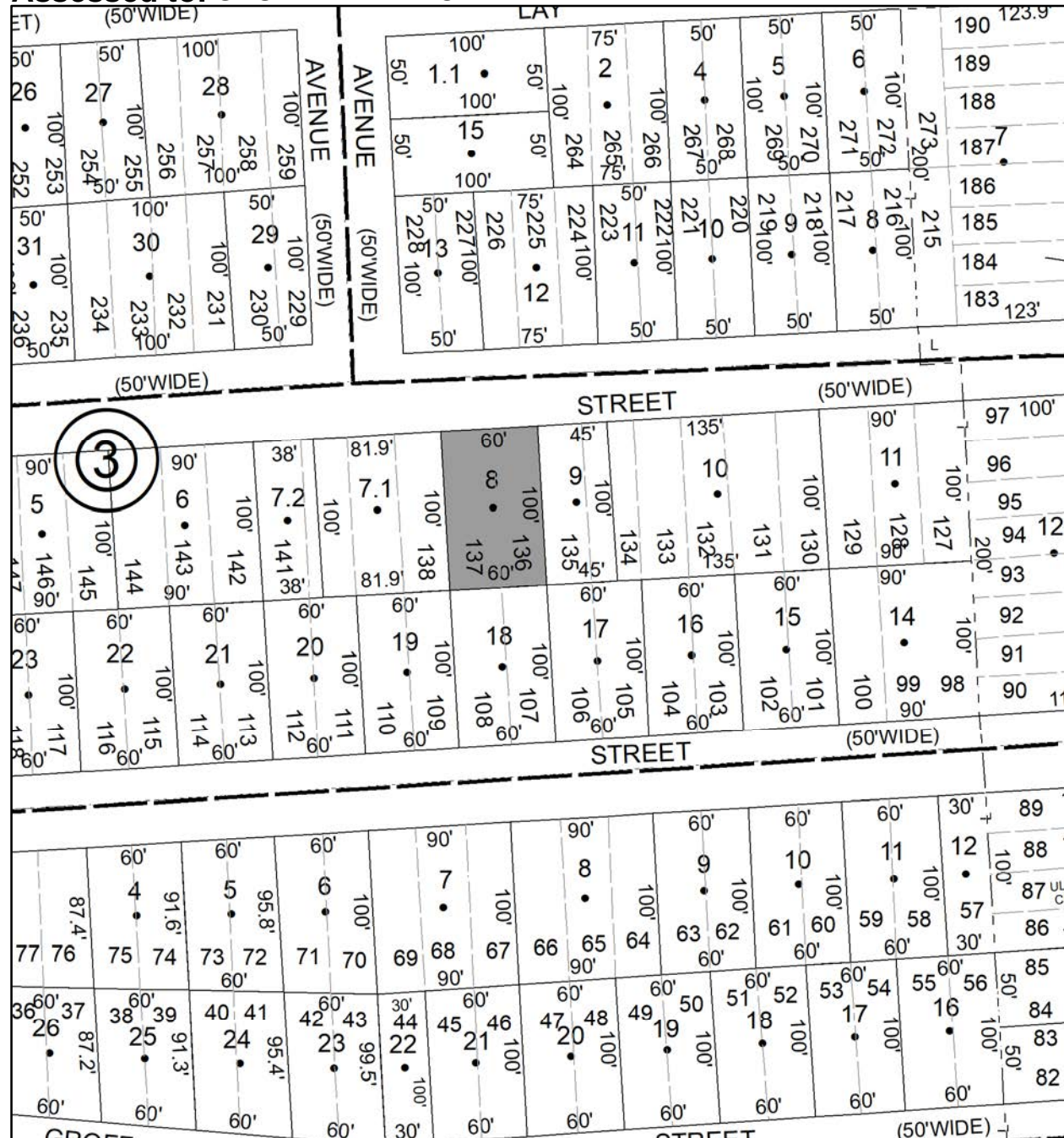
Front: 60

Depth: 100



Current Owner:

Assessed to: GRUBER BRANDON





# Parcel # 145

TOWN OF: ULSTER

SBL: 48.58-3-9

Property Class: 311  
Residential Vacant Land

Location: 35 VINCENT ST

Oldest Year of Tax: 2017 G

Amount: \$3,272.00

Acres: 0

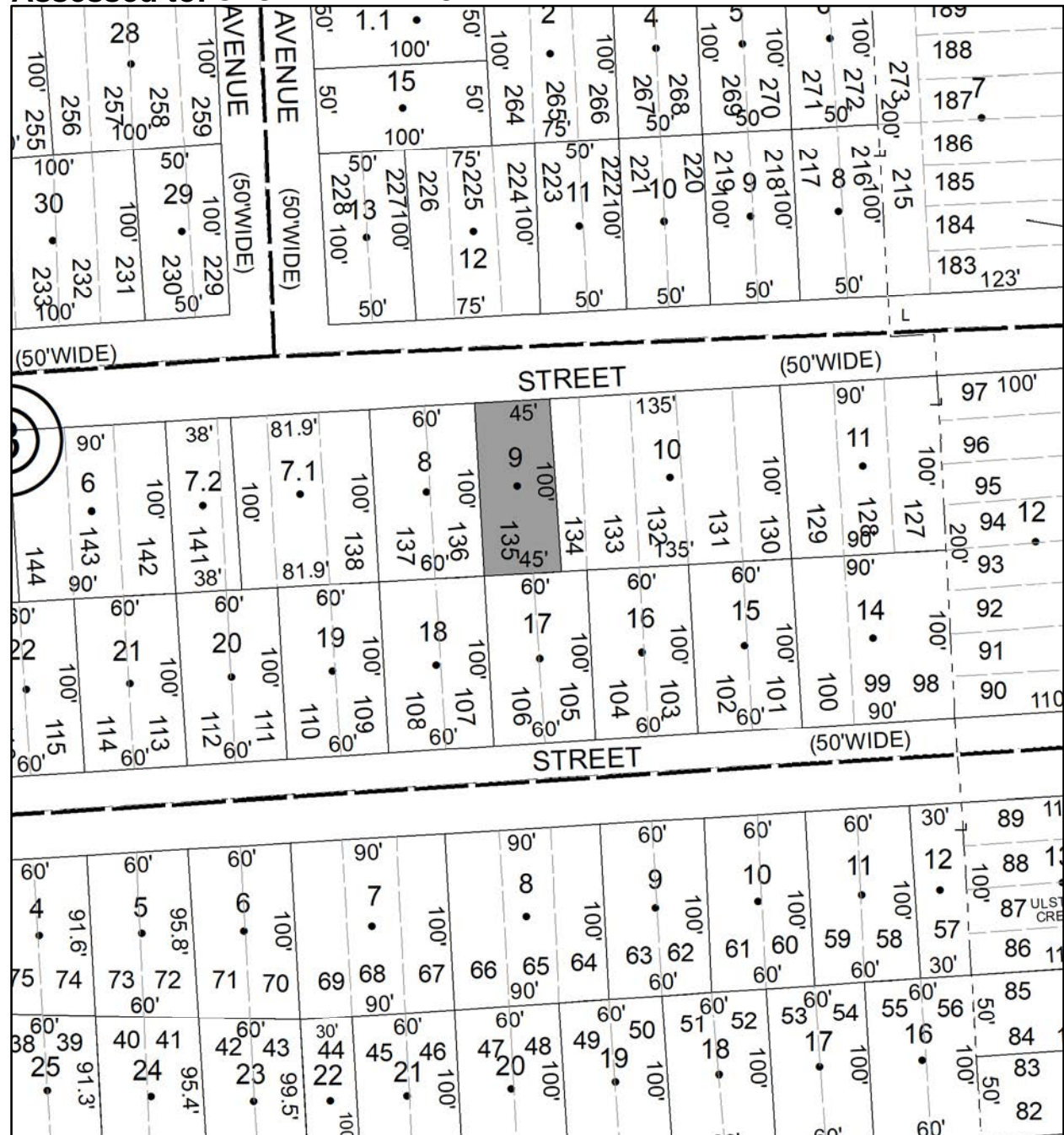
Front: 45

Depth: 100

No Image  
Available

Current Owner:

Assessed to: GRUBER BRANDON



**Parcel # 146**

**TOWN OF: ULSTER**

**SBL: 48.58-7-15.210**

**Property Class: 311**  
**Residential Vacant Land**

**Location: VAN KLEECKS LN**

**Oldest Year of Tax: 2015/2016 S**

**Amount: \$1,705.00**

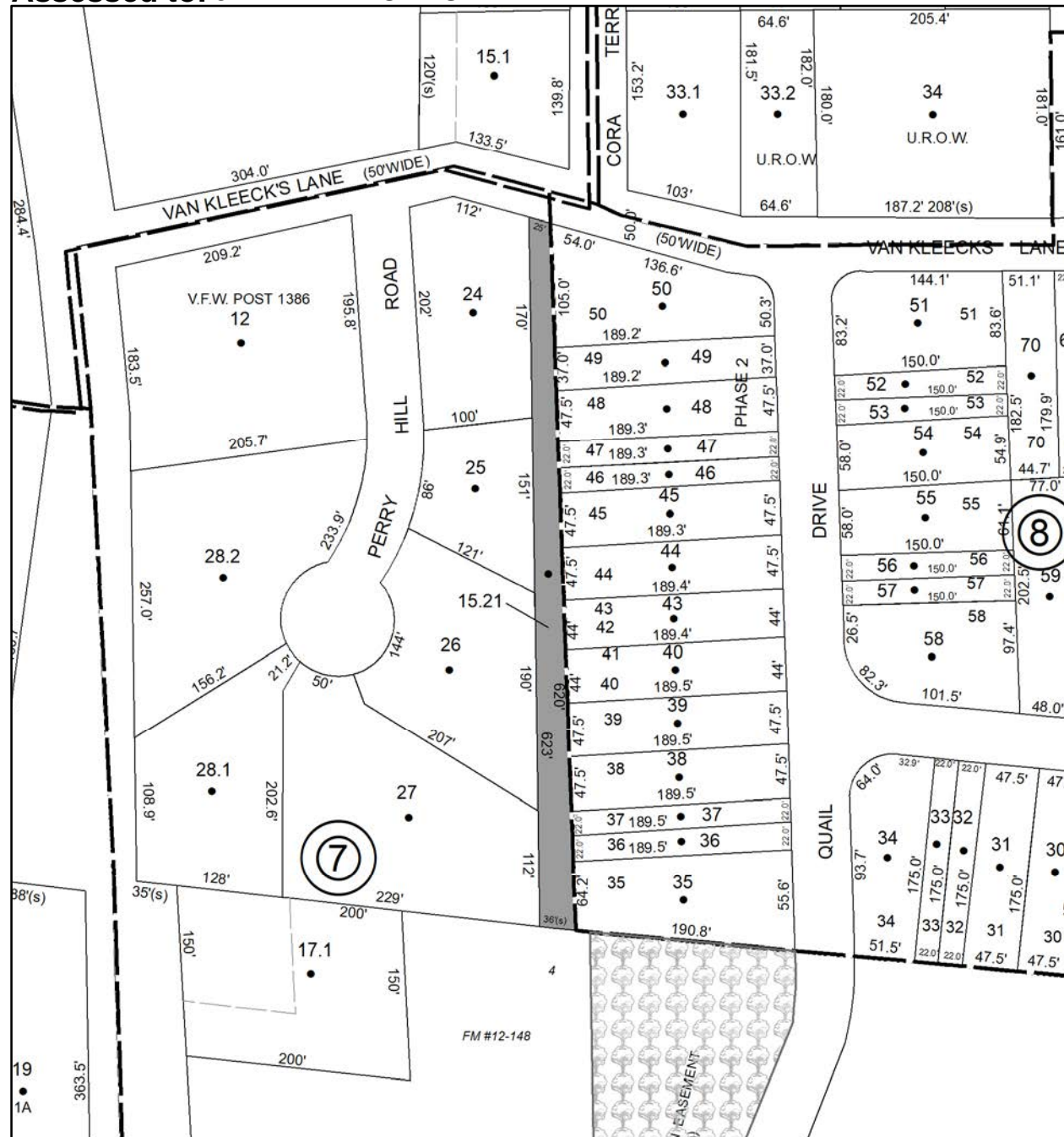
**Acres: 0**

**Front: 25**

**Depth: 620**

No Image  
Available

**Current Owner: COUNTY OF ULSTER**  
**Assessed to: JEFFREY THOMAS**





# Parcel # 147

TOWN OF: ULSTER

SBL: 56.13-1-14

Property Class: 210

One Family Year

Location: 106 PETTICOAT LN

Oldest Year of Tax: 2017 G

Amount: \$22,439.00

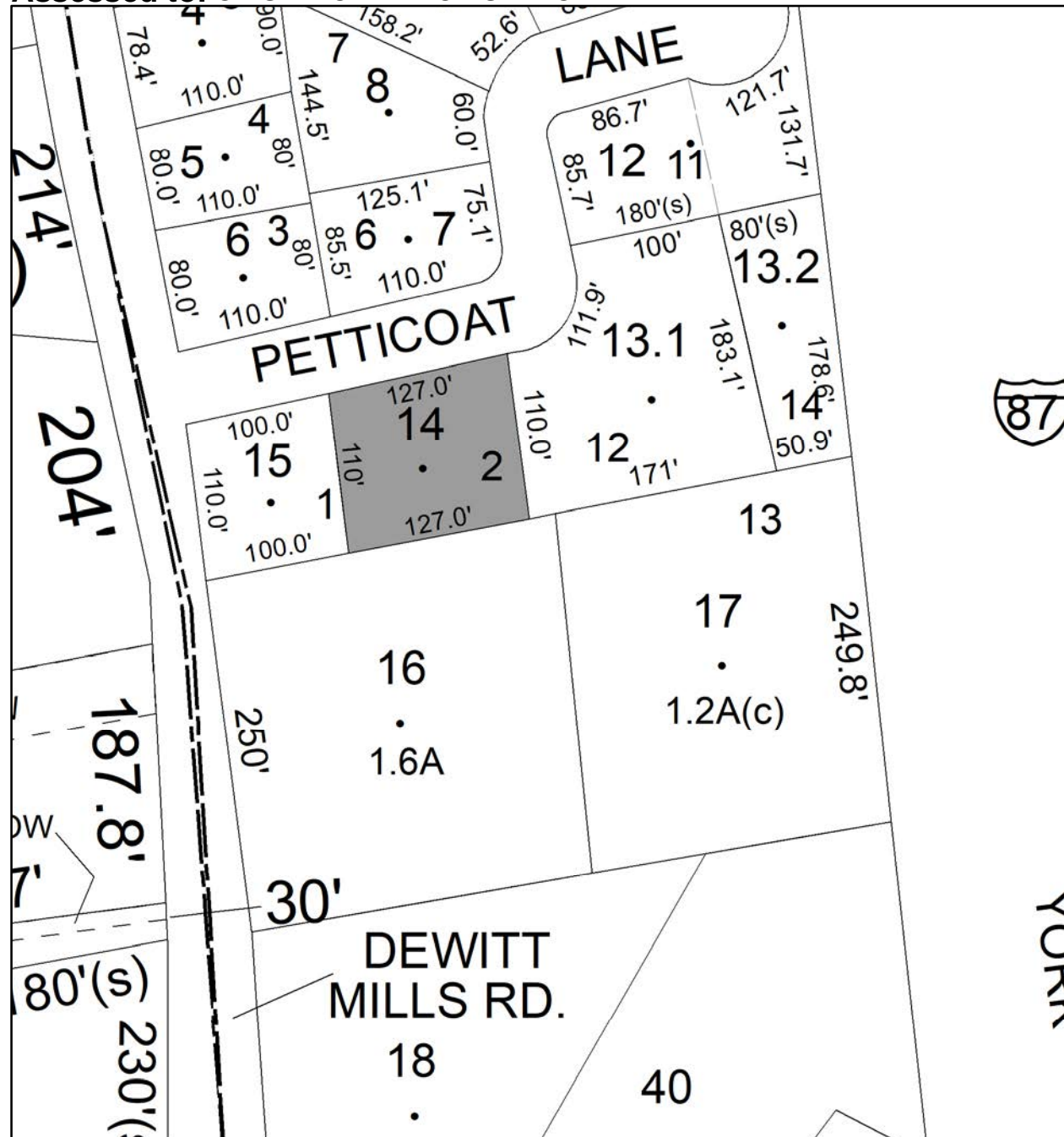
Acres: 0

Front: 127

Depth: 110

Current Owner:

Assessed to: CRIST RICHARD CRIST MICHELLE





# Parcel # 148

TOWN OF: ULSTER

SBL: 56.17-1-5.200

Property Class: 270  
Mobile Home

Location: 2857 ROUTE 32

Oldest Year of Tax: 2016 G

Amount: \$6,115.00

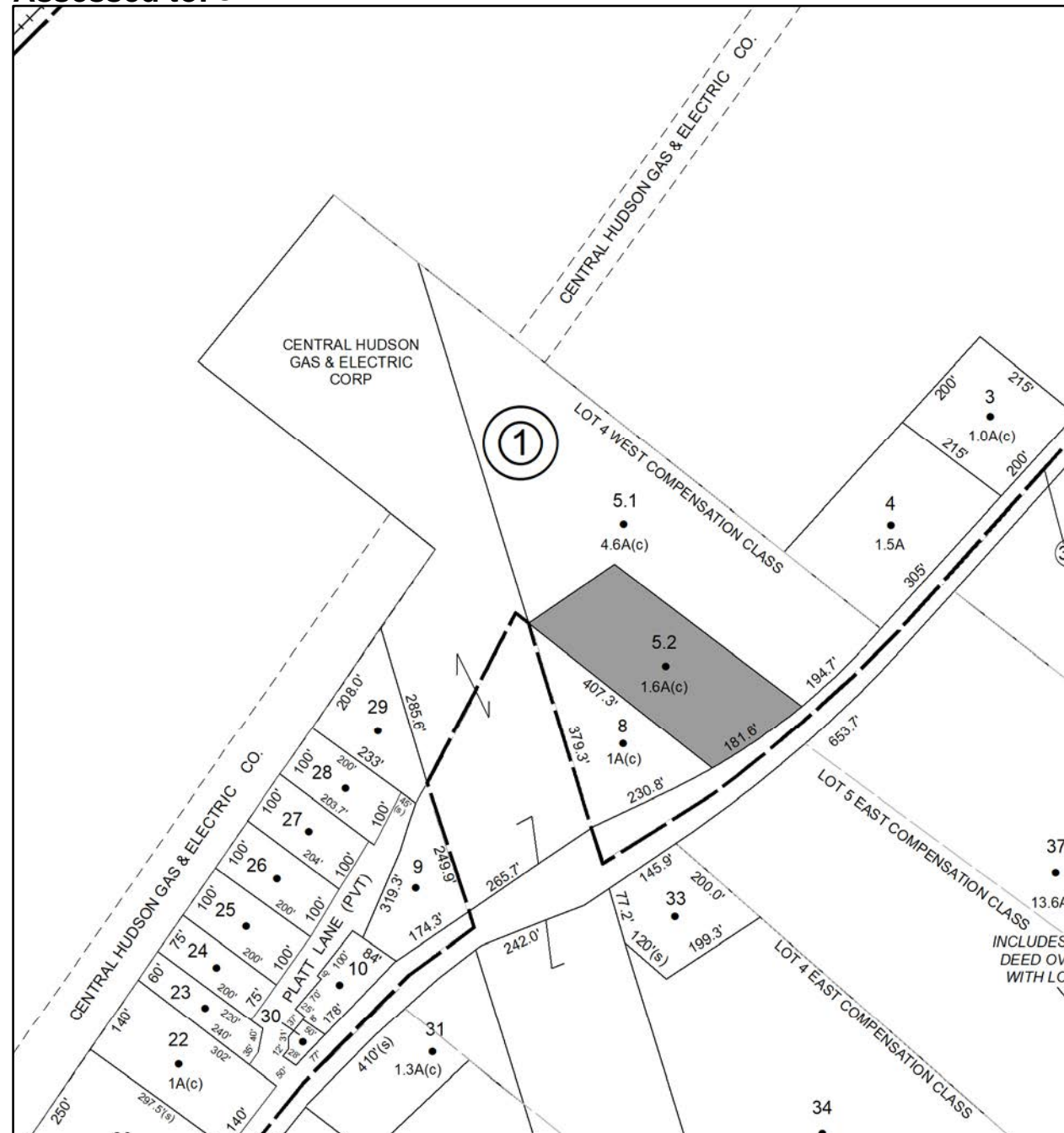
Acres: 1.6

Front: 0

Depth: 0



Current Owner: COUNTY OF ULSTER  
Assessed to: SMITH KEVIN



# Parcel # 149

TOWN OF: ULSTER

SBL: 56.17-3-7

Property Class: 311  
Residential Vacant Land

Location: 839 DEWITT LAKE RD

Oldest Year of Tax: 2017 G

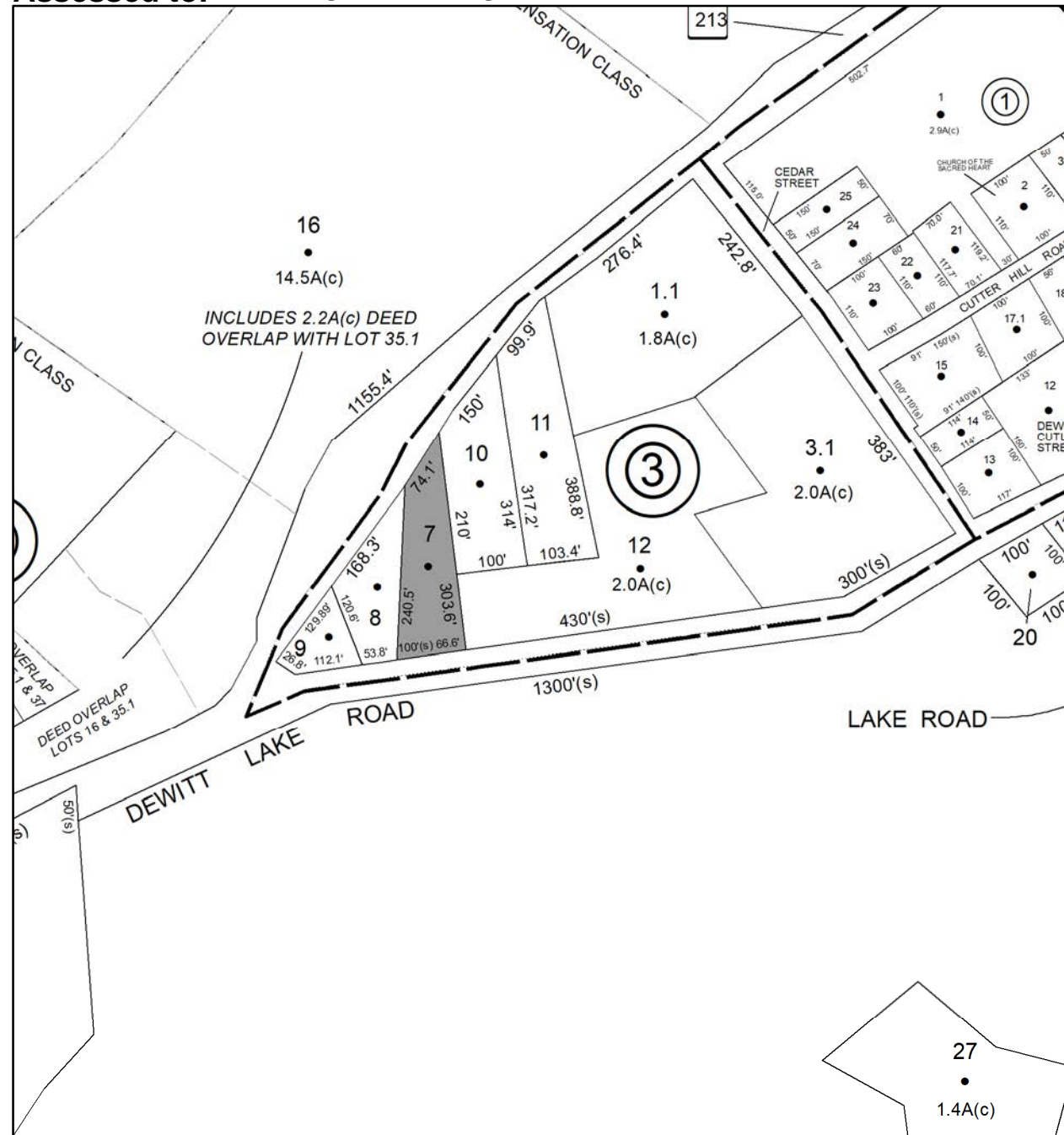
Amount: \$1,896.00

Acres: 0

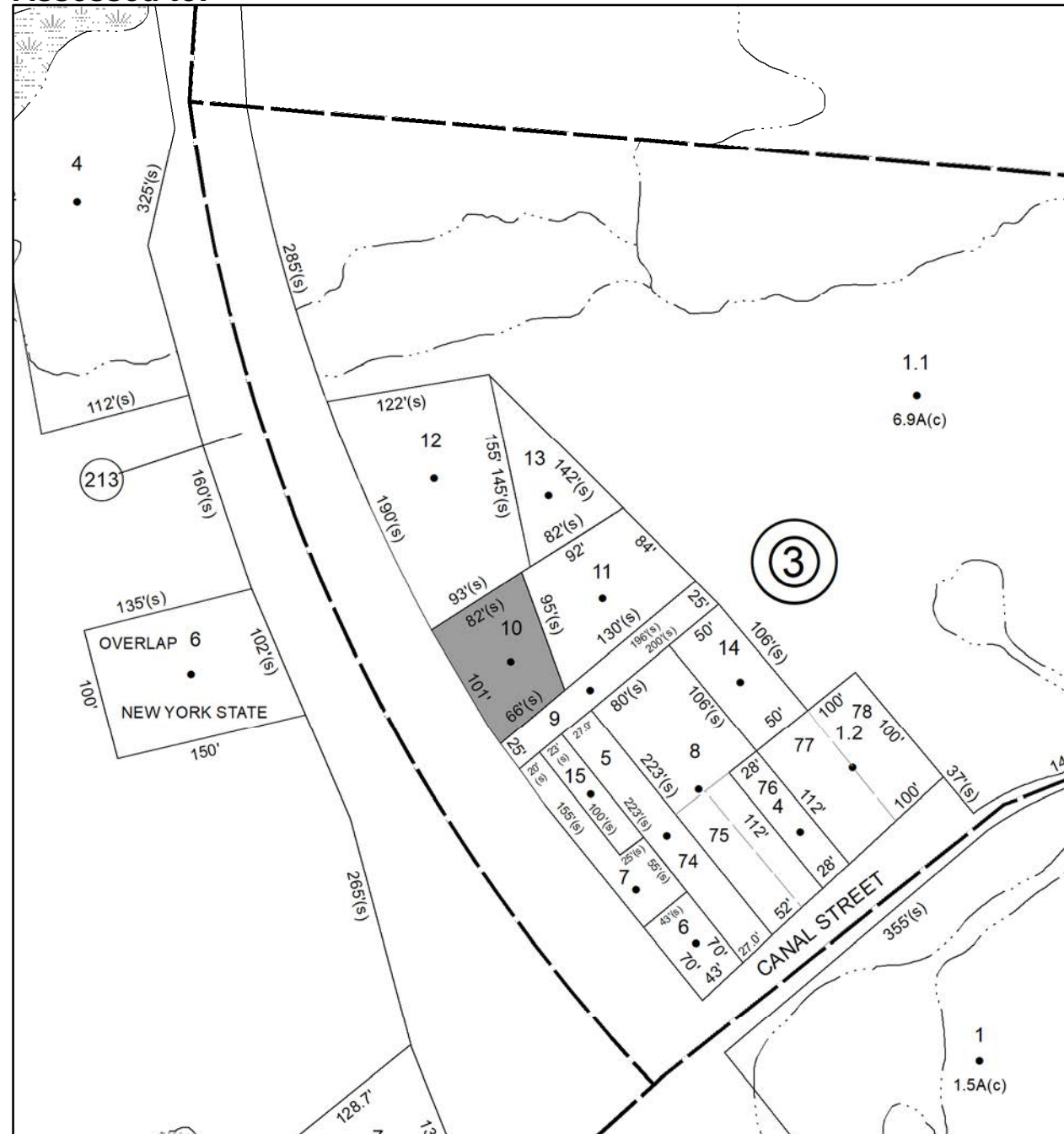
Front: 74.1

Depth: 303.6

Current Owner:  
Assessed to: BARRINGER ELEANOR



No Image  
Available





# Parcel # 151

TOWN OF: WAWARSING

SBL: 83.69-4-28

Property Class: 449

Other Storage, Warehouse and Distribution Facility

Location: 12 HICKORY ST

Oldest Year of Tax: 2017 G

Amount: \$31,477.00

Acres: 1.29

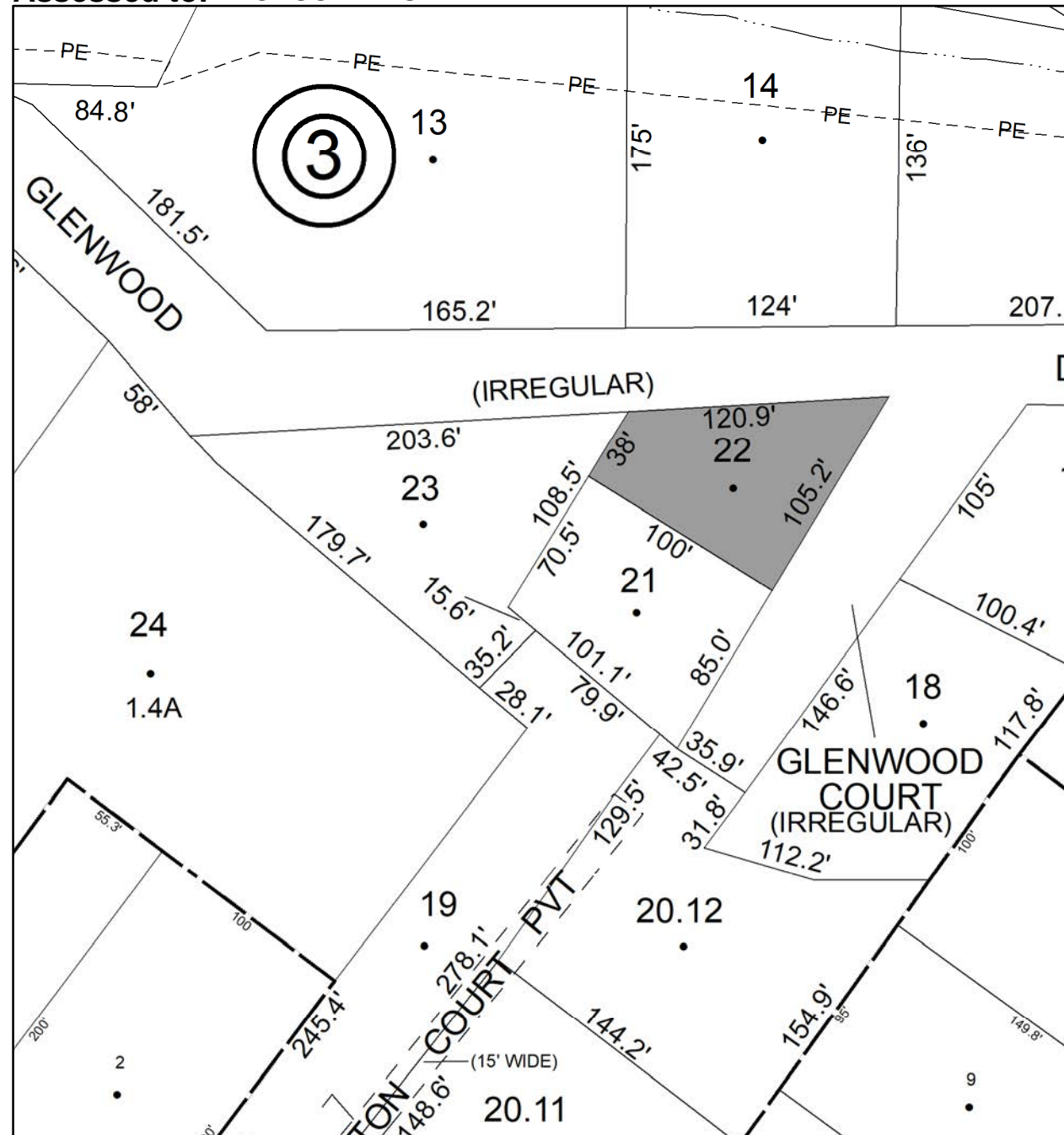
Front: 0

Depth: 0

Current Owner:

Assessed to: LEASE DAYTONA, LLC







# Parcel # 155

TOWN OF: WAWARSING

SBL: 83.326-2-17

Property Class: 210

One Family Year

Location: 7 CARNATION AVE

Oldest Year of Tax: 2017 G

Amount: \$24,052.00

Acres: 0.18

Front: 0

Depth: 0



Current Owner:

Assessed to: COUNTY OF ULSTER/WASSERMAN SOLOMON





# Parcel # 156

TOWN OF: WAWARSING

SBL: 83.327-4-15

Property Class: 311  
Residential Vacant Land

Location: 20 CHURCH ST

Oldest Year of Tax: 2016 G

Amount: \$4,096.00

Acres: 0.2

Front: 0

Depth: 0



Current Owner:

Assessed to: LEVINE ZACHARY LURIE MICHAEL GRANDA HUMBERTO



# Parcel # 158

TOWN OF: WAWARSING

SBL: 91.22-3-22

Property Class: 311  
Residential Vacant Land

Location: 19 REAR CHAPEL ST

Oldest Year of Tax: 2016 G

Amount: \$2,180.00

Acres: 0.25

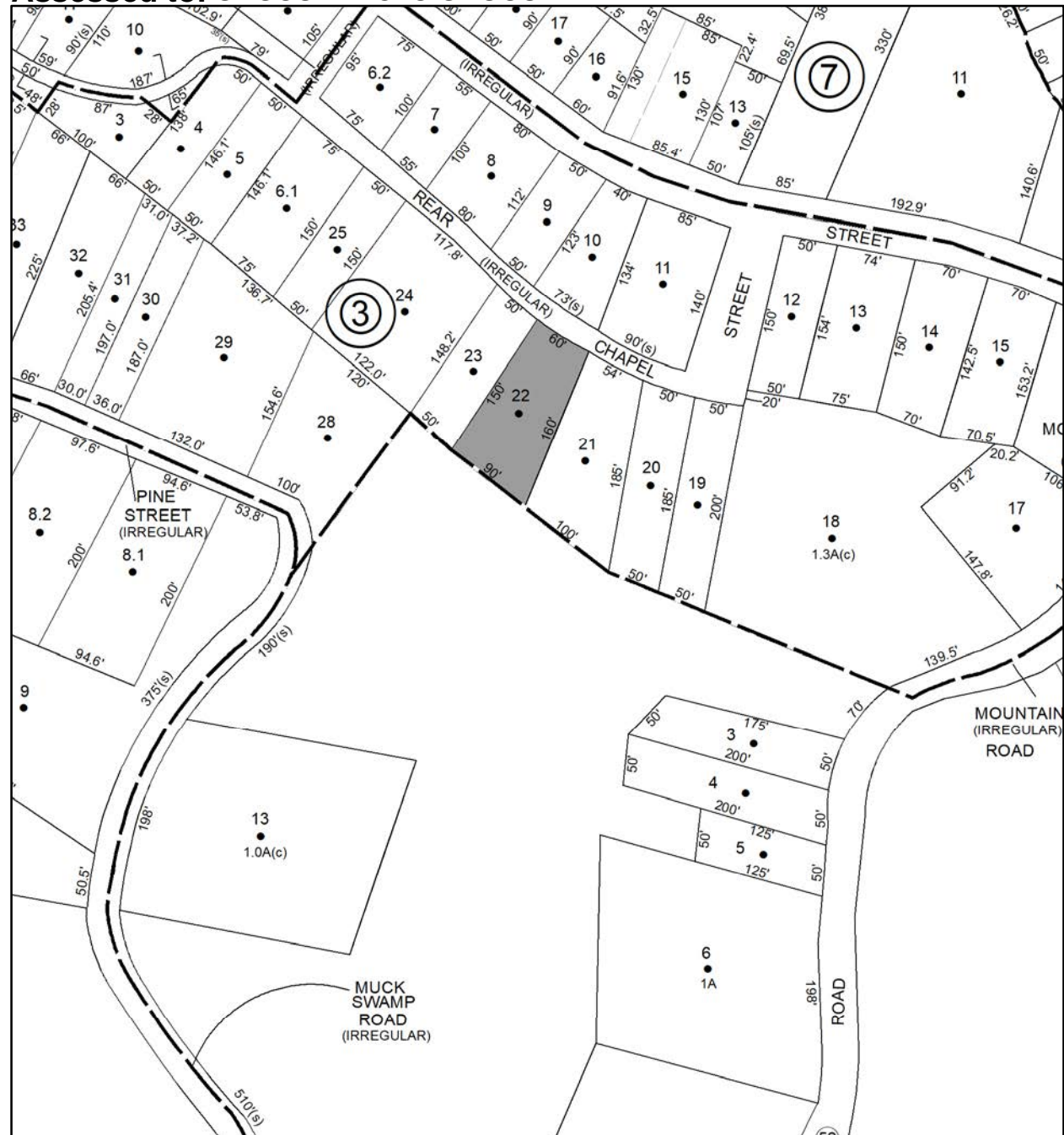
Front: 0

Depth: 0

No Image  
Available

Current Owner: COUNTY OF ULSTER

Assessed to: GAGOS ELECTO GAGOS MARIA





# Parcel # 159

TOWN OF: WAWARSING

SBL: 91.22-3-29

Property Class: 330

Vacant Land Located in Commercial Areas

Location: 12 PINE ST

Oldest Year of Tax: 2016 G

Amount: \$16,256.00

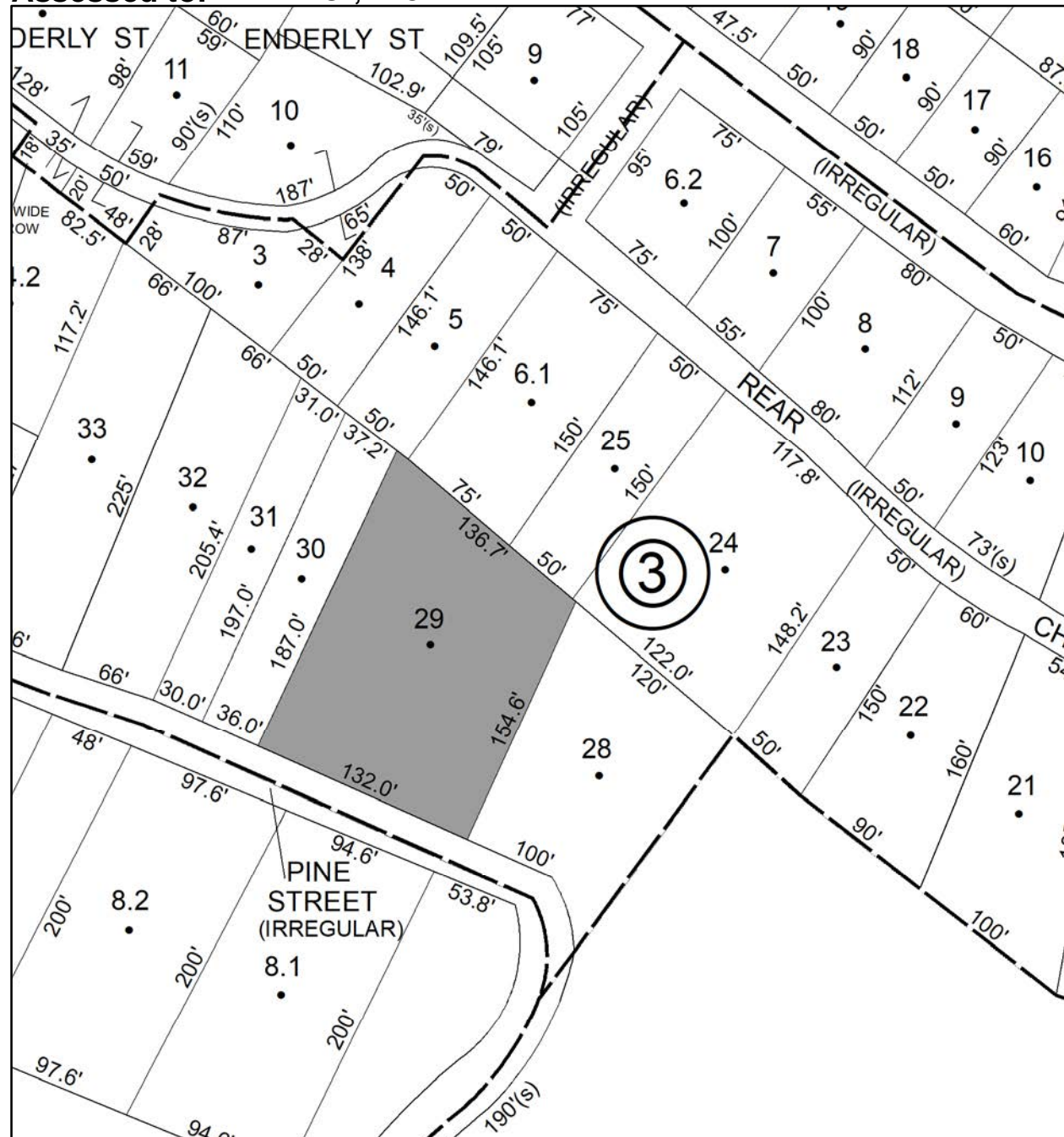
Acres: 0.52

Front: 0

Depth: 0

Current Owner:

Assessed to: 14 PINE ST, LLC





# Parcel # 160

TOWN OF: WAWARSING

SBL: 91.22-3-30

Property Class: 330

Vacant Land Located in Commercial Areas

Location: 14-18 PINE ST

Oldest Year of Tax: 2016 G

Amount: \$6,210.00

Acres: 0.16

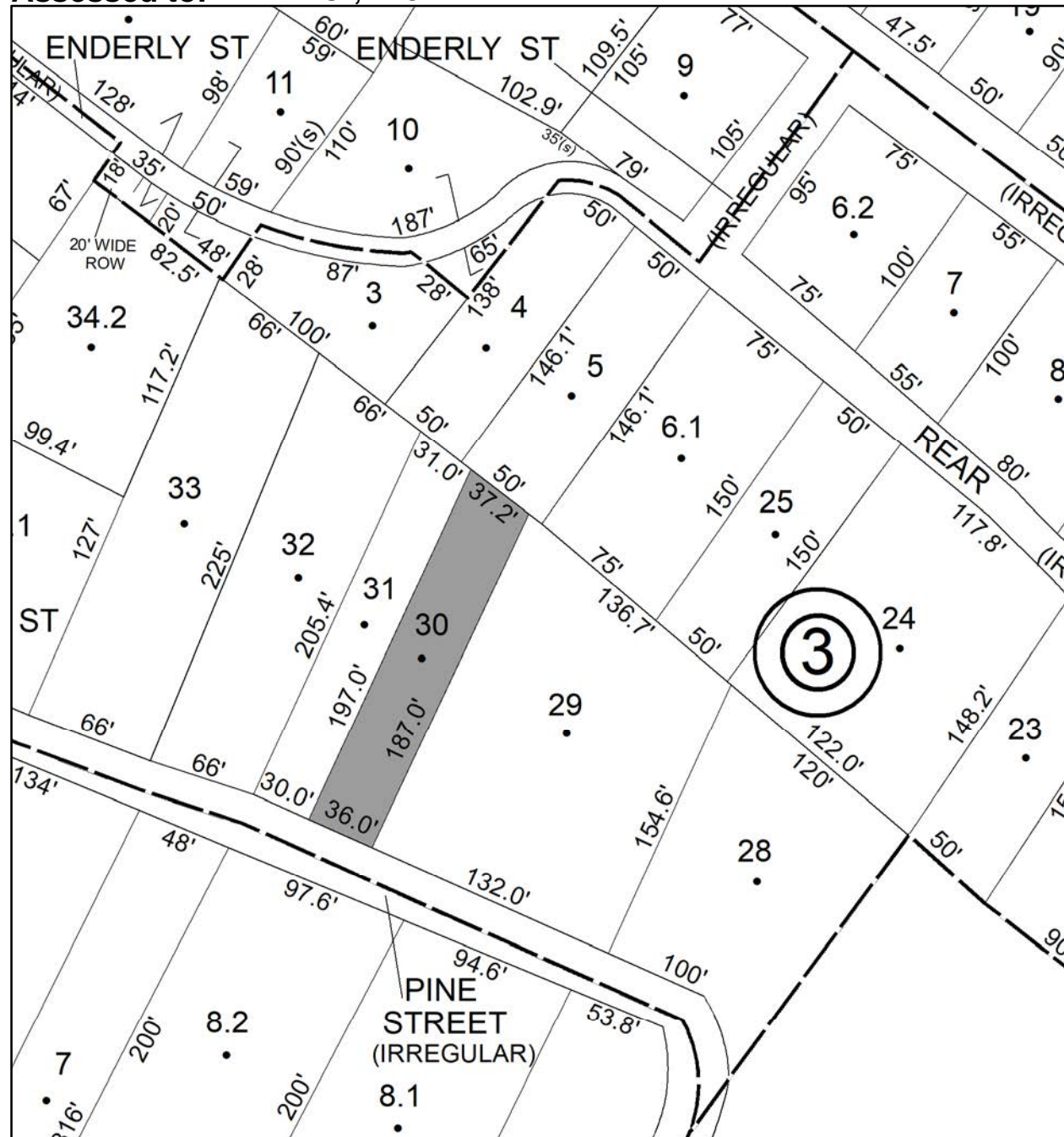
Front: 0

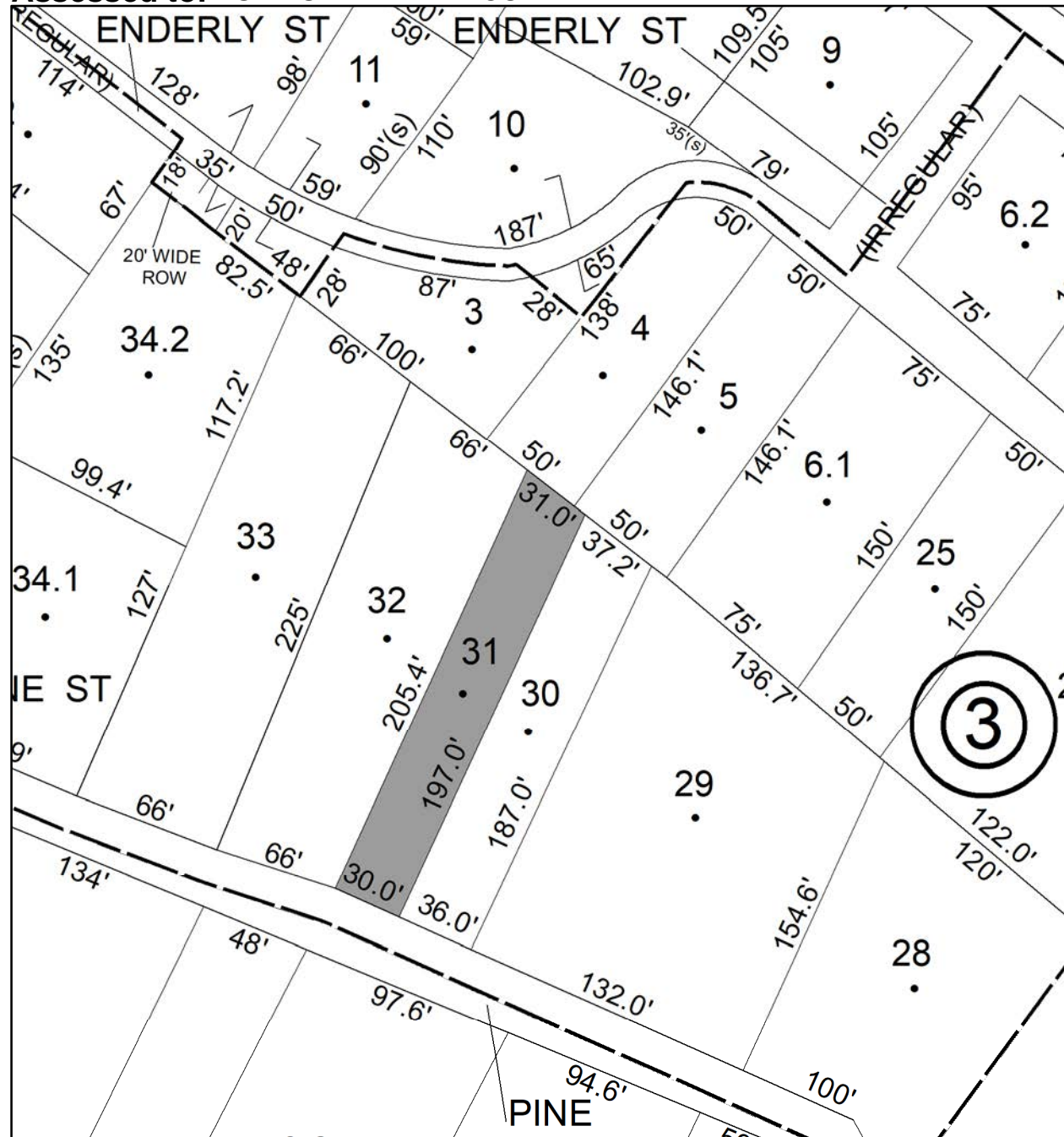
Depth: 0

No Image  
Available

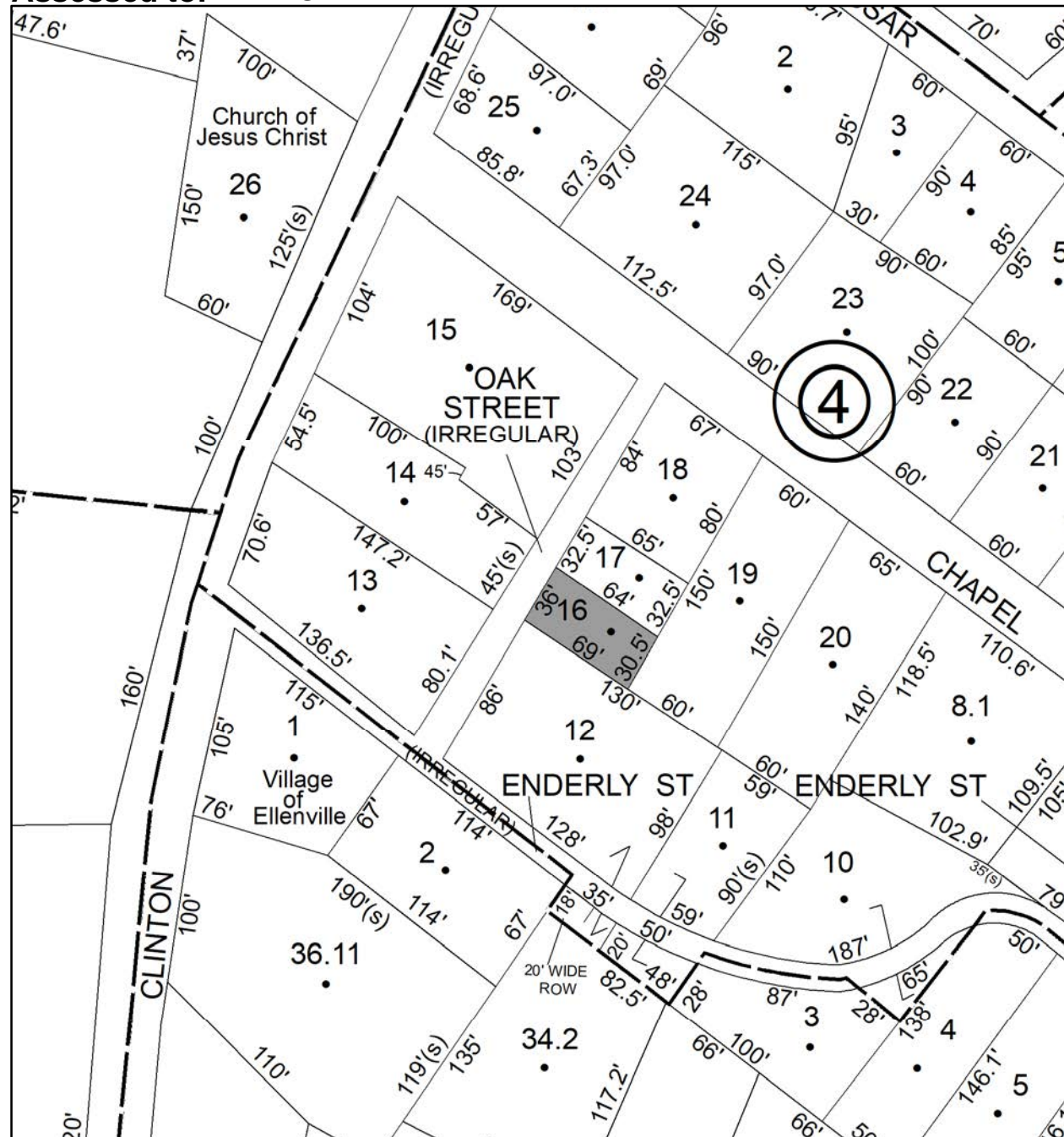
Current Owner:

Assessed to: 14 PINE ST, LLC











# Parcel # 163

TOWN OF: WAWARSING

SBL: 66.4-2-32

Property Class: 314

Rural Vacant Lots of 10 Acres or Less

Location: DEPALMA AVE

Oldest Year of Tax: 2017 G

Amount: \$955.00

Acres: 0.46

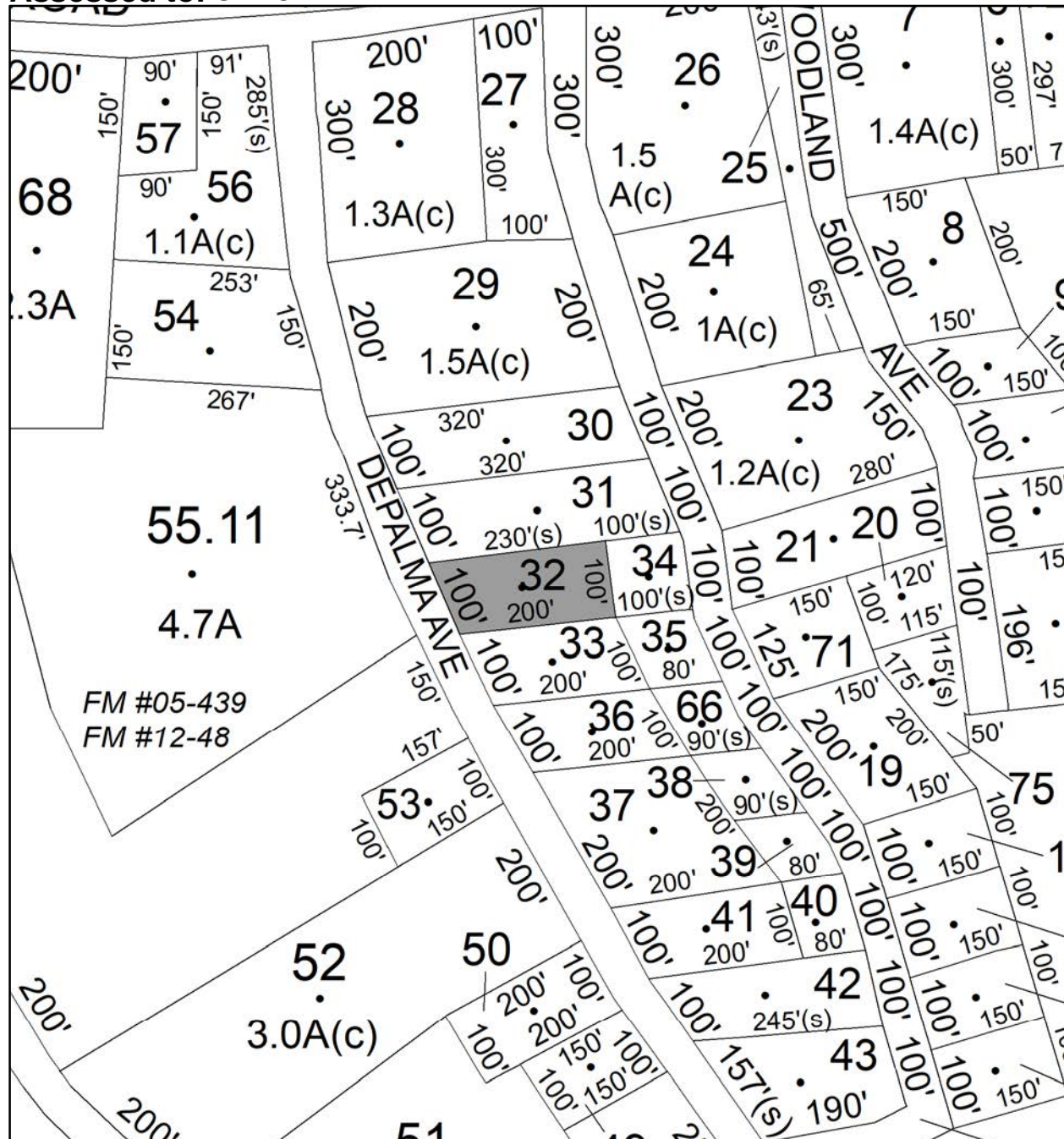
Front: 0

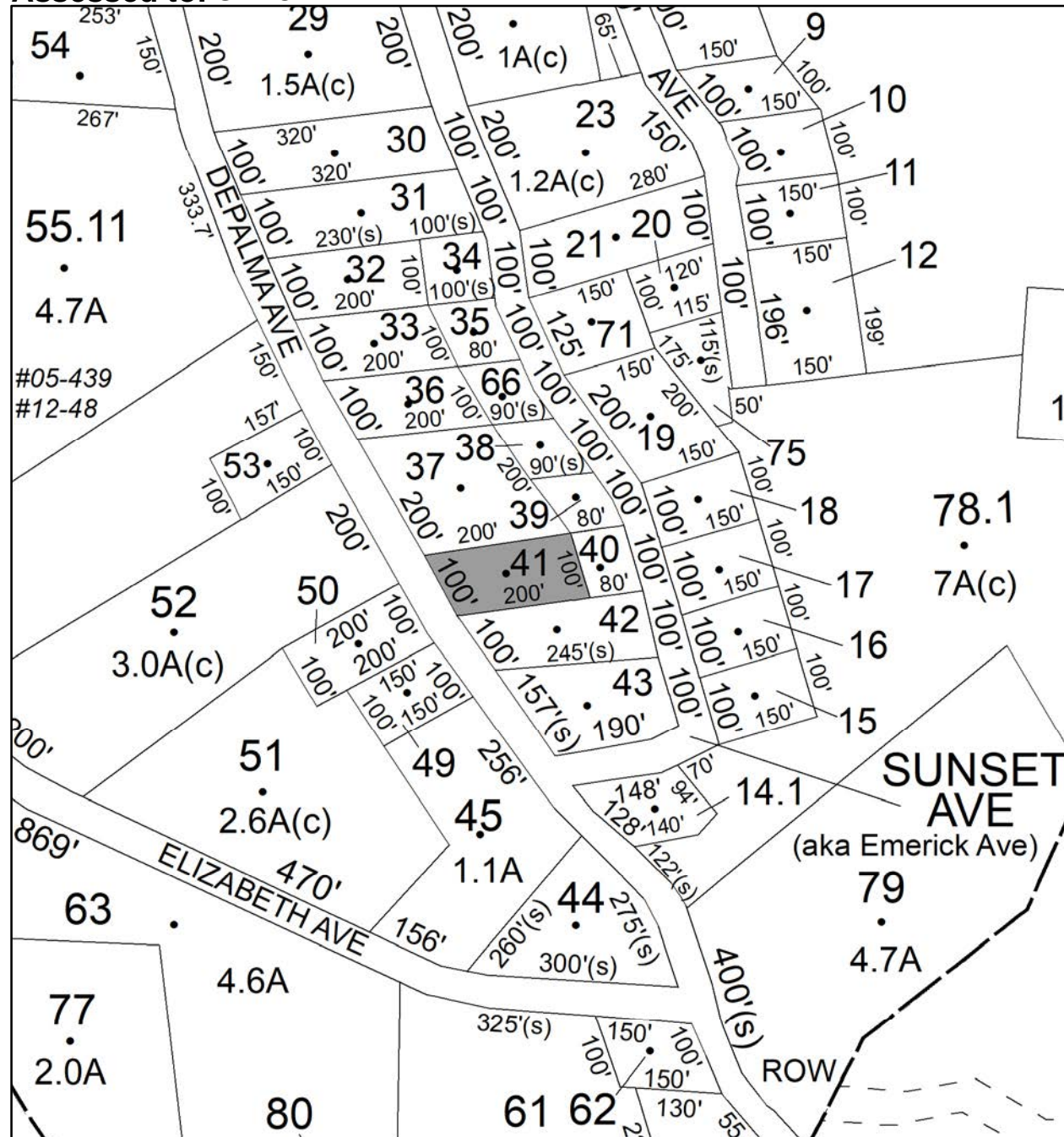
Depth: 0

No Image  
Available

Current Owner:

Assessed to: GARCIA RALPH





# Parcel # 166

TOWN OF: WAWARSING

SBL: 73.2-2-7

Property Class: 314

Rural Vacant Lots of 10 Acres or Less

Location: CAMP RD

Oldest Year of Tax: 2014 G

Amount: \$2,072.00

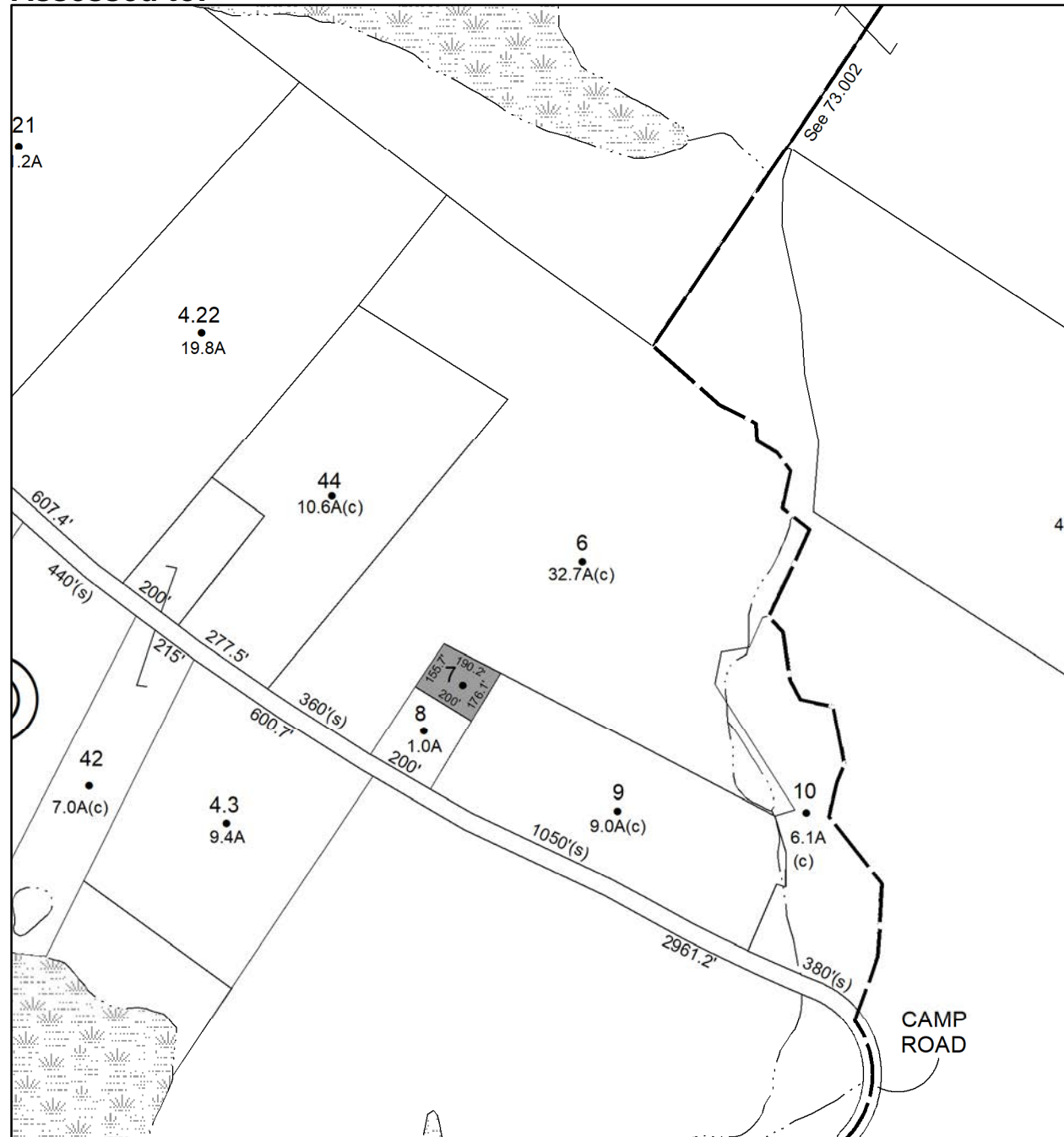
Acres: 0.71

Front: 0

Depth: 0

No Image  
Available

Current Owner: COUNTY OF ULSTER  
Assessed to: BILYNSKY WALTER





# Parcel # 168

TOWN OF: WAWARSING

SBL: 74.2-1-63

Property Class: 210  
One Family Year

Location: 665 RT 55

Oldest Year of Tax: 2012 G

Amount: \$35,940.00

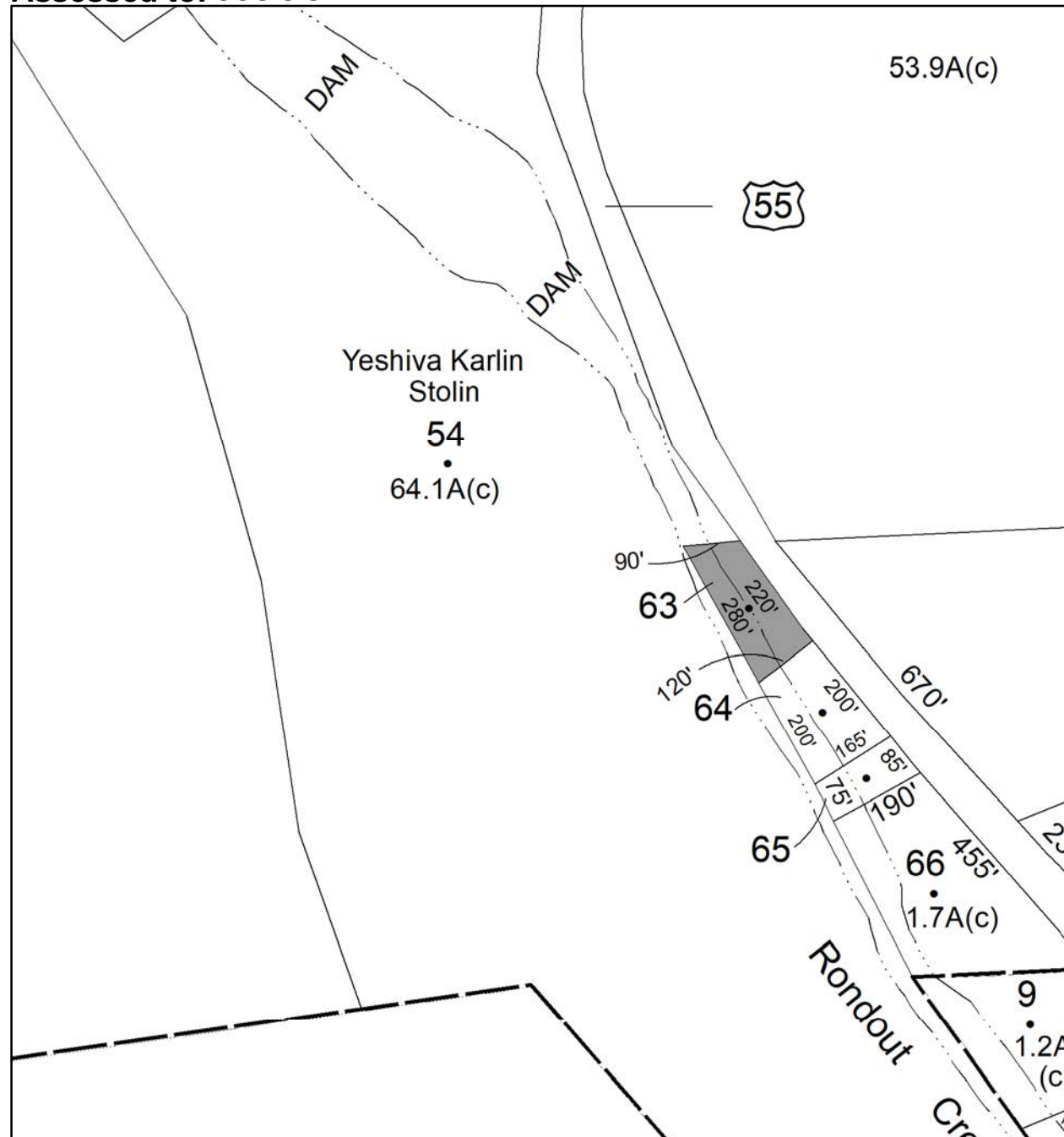
Acres: 0.61

Front: 0

Depth: 0

Current Owner:

Assessed to: SOSIS SHIRLEY A



# Parcel # 169

TOWN OF: WAWARSING

SBL: 74.3-1-3

Property Class: 314

Rural Vacant Lots of 10 Acres or Less

Location: ULSTER HEIGHTS RD

Oldest Year of Tax: 2015 G

Amount: \$1,647.00

Acres: 0.4

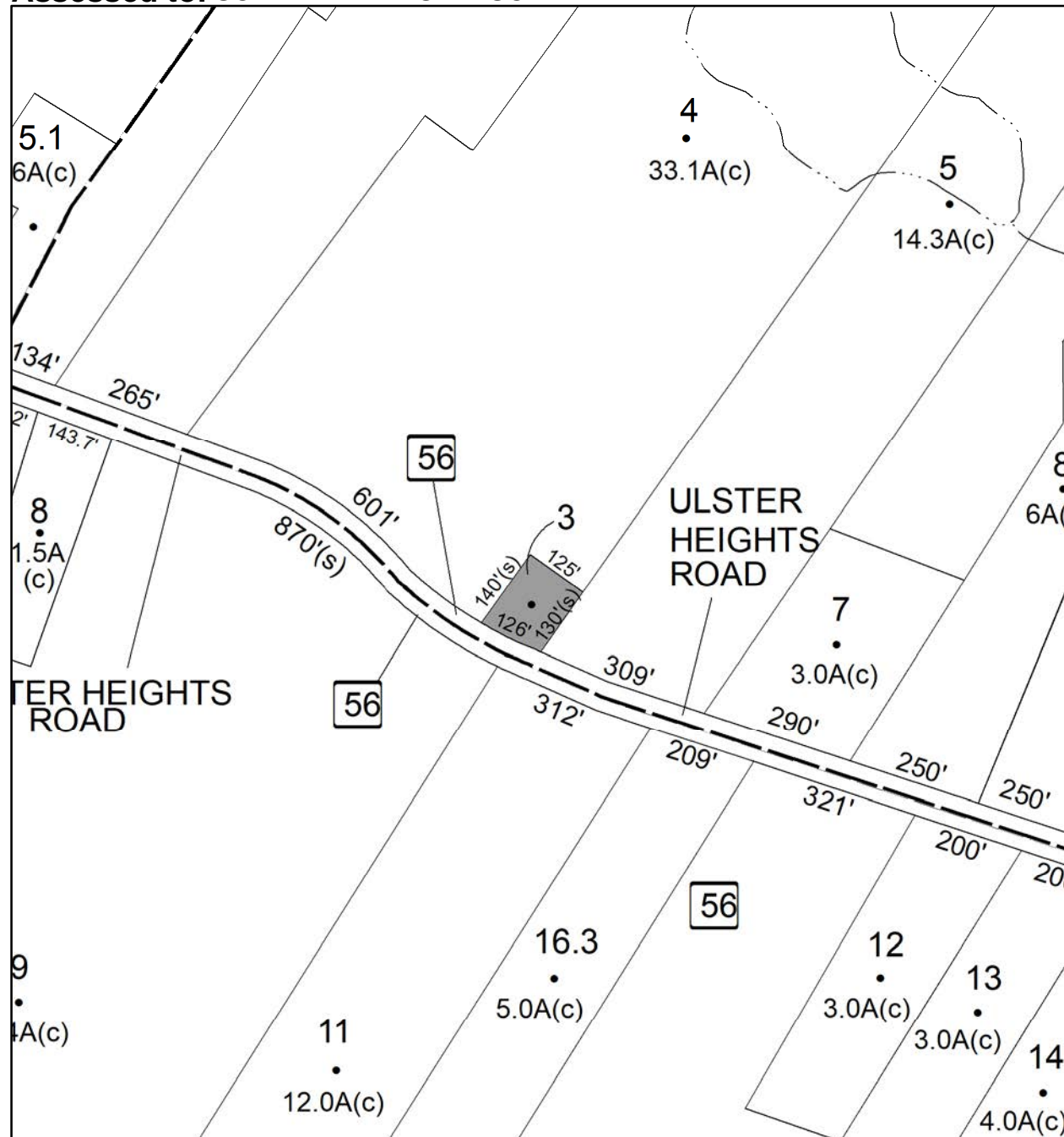
Front: 0

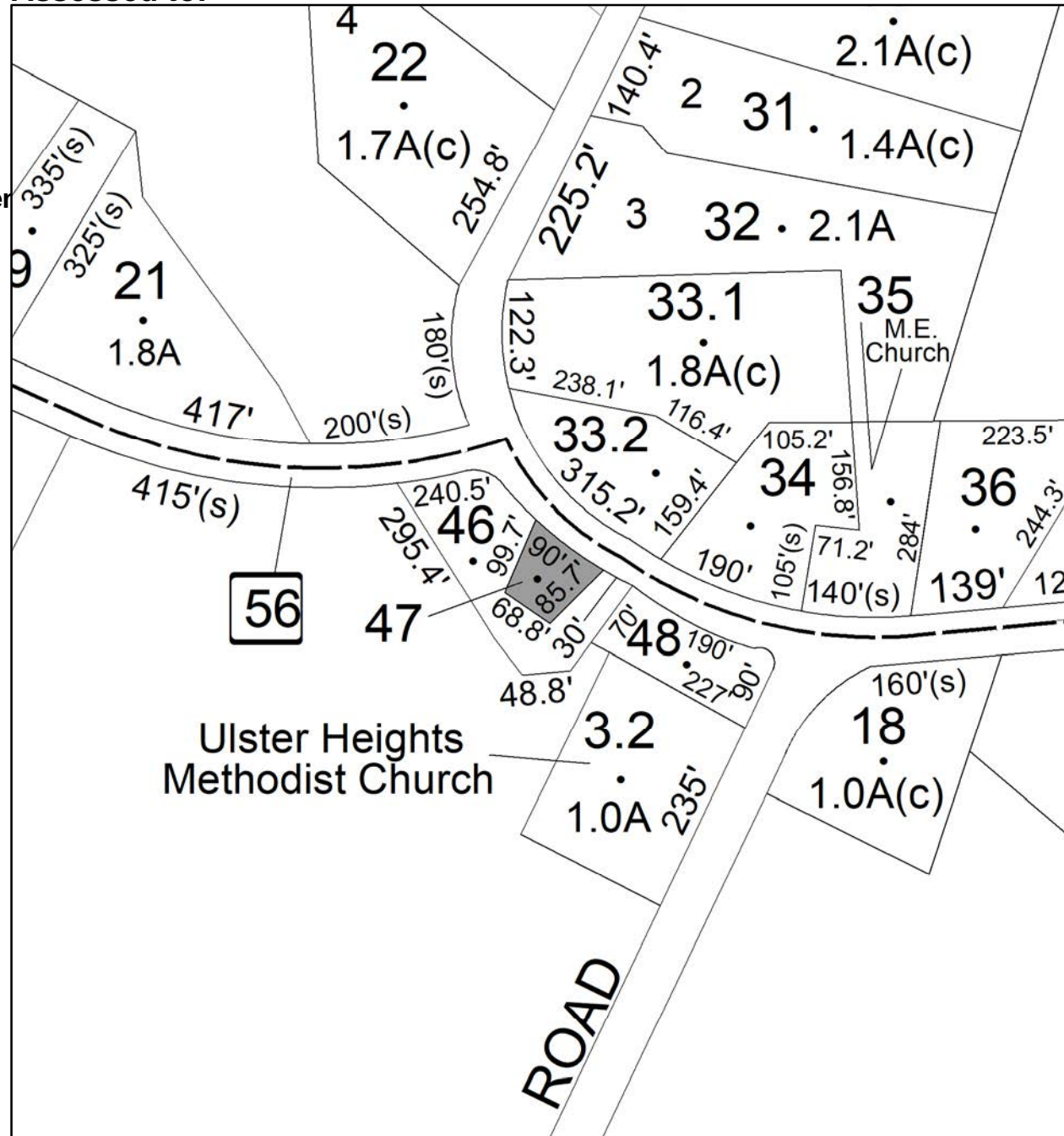
Depth: 0

No Image  
Available

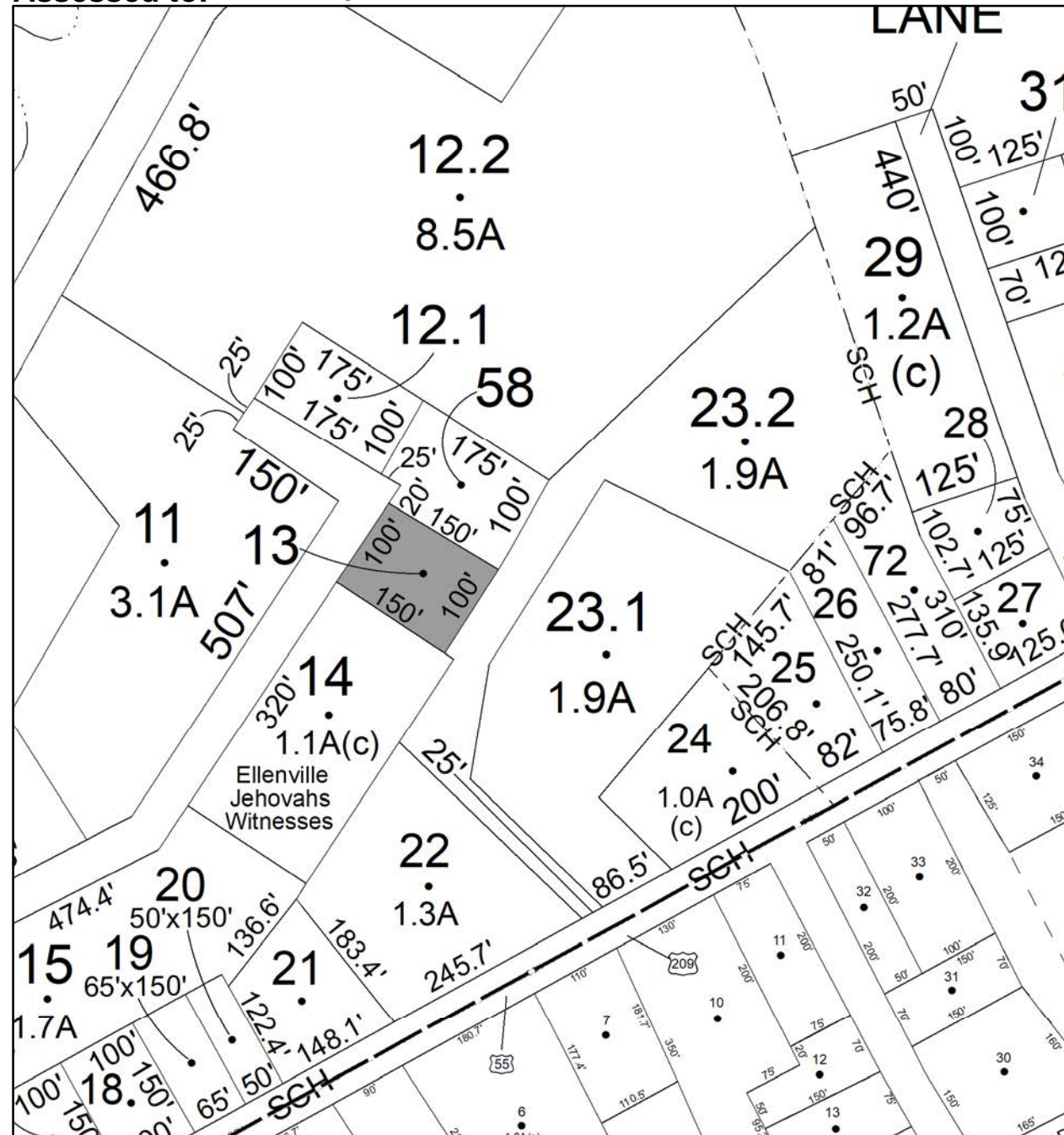
Current Owner: COUNTY OF ULSTER

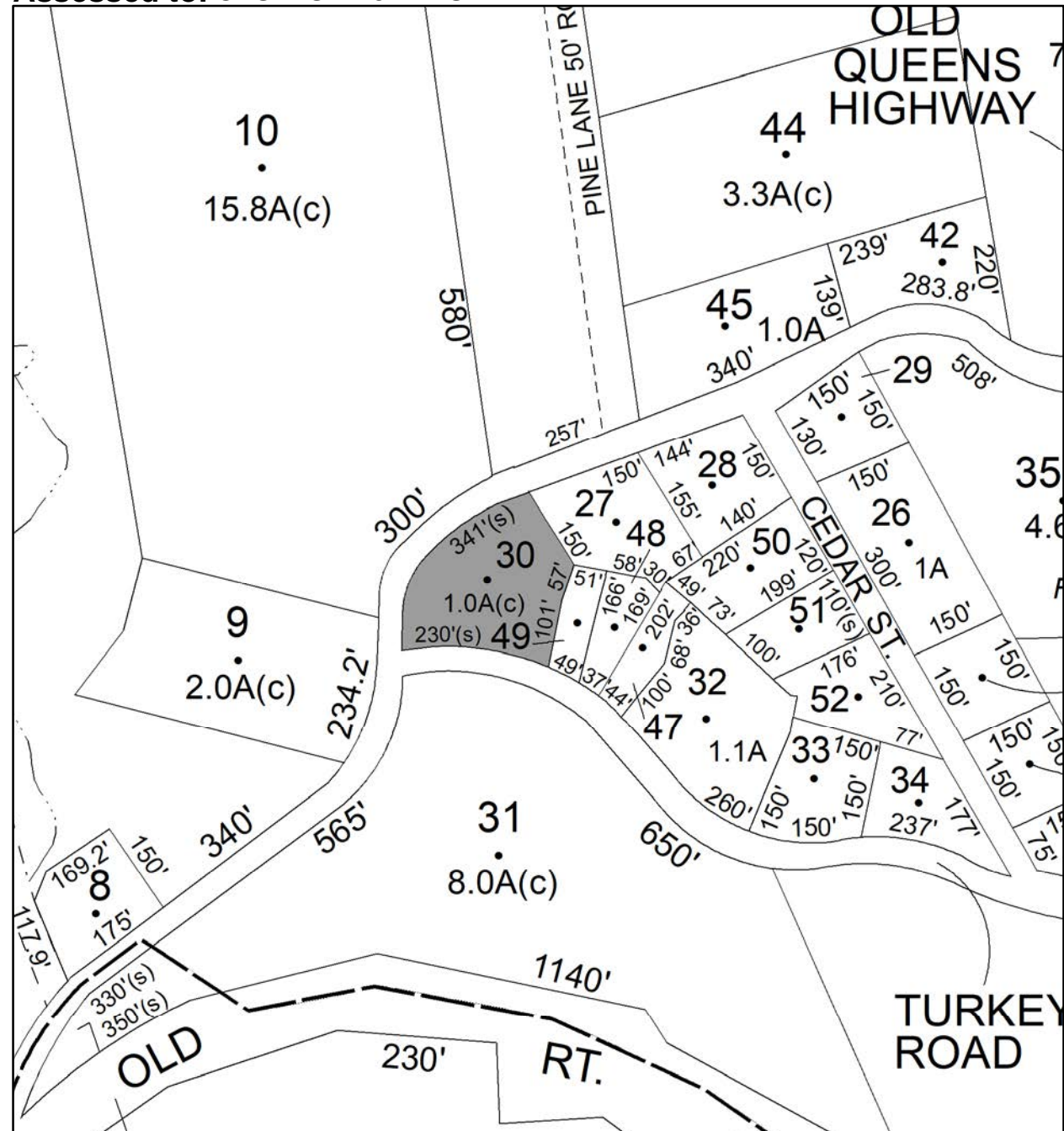
Assessed to: SCHNEIDER LEON P SCHNEIDER BETTY

















# Parcel # 175

TOWN OF: WAWARSING

SBL: 81.2-1-9

Property Class: 312

Residential Land Including a Small Improvement

Location: 1579 S OLD GREENFIELD RD

Oldest Year of Tax: 2017 G

Amount: \$3,542.00

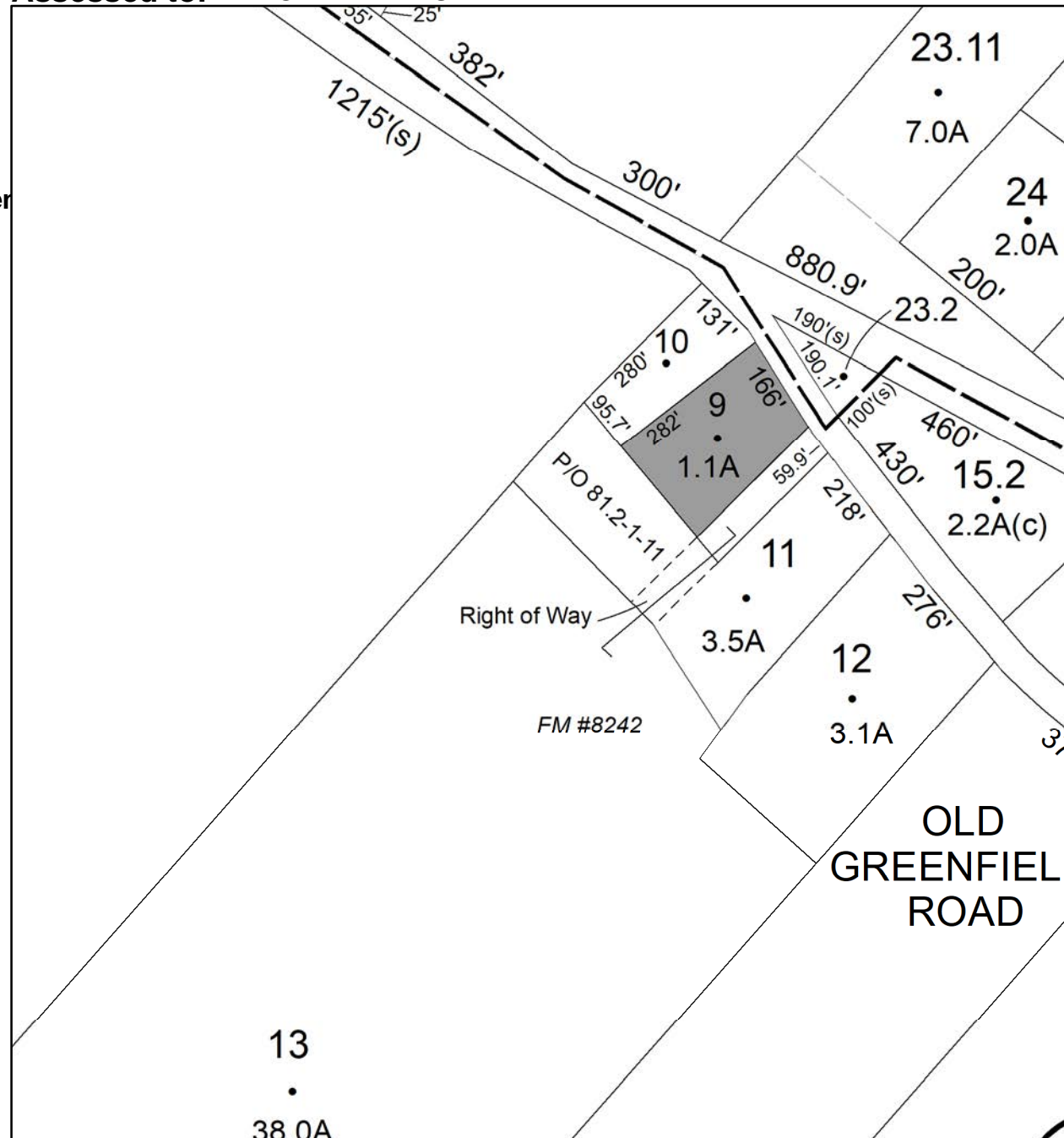
Acres: 1.1

Front: 0

Depth: 0

Current Owner:

Assessed to: HAMCZYK ANTHONY



# Parcel # 176

TOWN OF: WAWARSING

SBL: 81.2-2-33

Property Class: 314

Rural Vacant Lots of 10 Acres or Less

Location: OFF RT 52

Oldest Year of Tax: 2017 G

Amount: \$2,944.00

Acres: 3.5

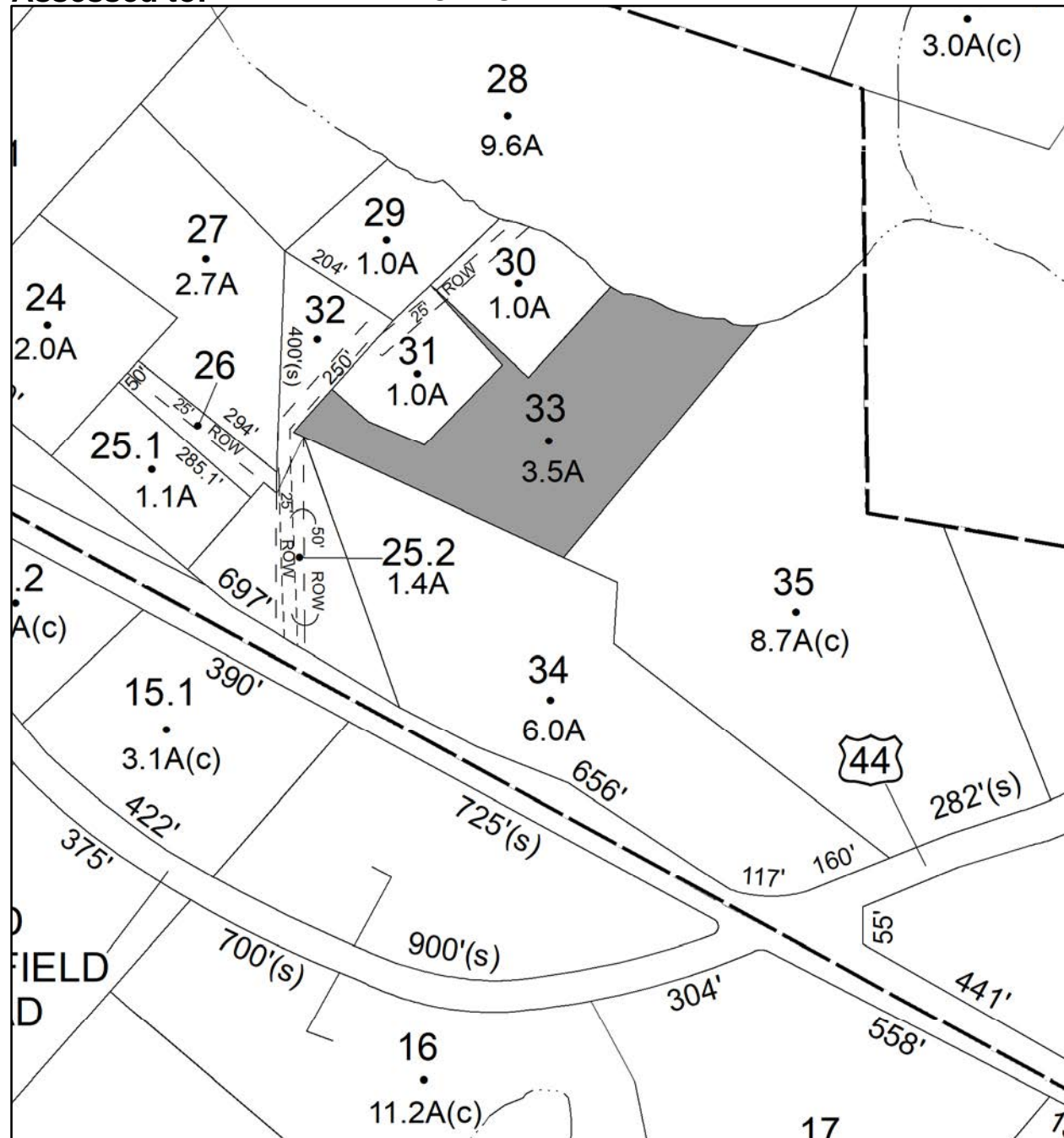
Front: 0

Depth: 0

No Image  
Available

Current Owner:

Assessed to: ZEMANEK ANTHONY SR



# Parcel # 177

TOWN OF: WAWARSING

SBL: 81.24-1-6

Property Class: 210

One Family Year

Location: 6 GRANT RD

Oldest Year of Tax: 2017 G

Amount: \$7,161.00

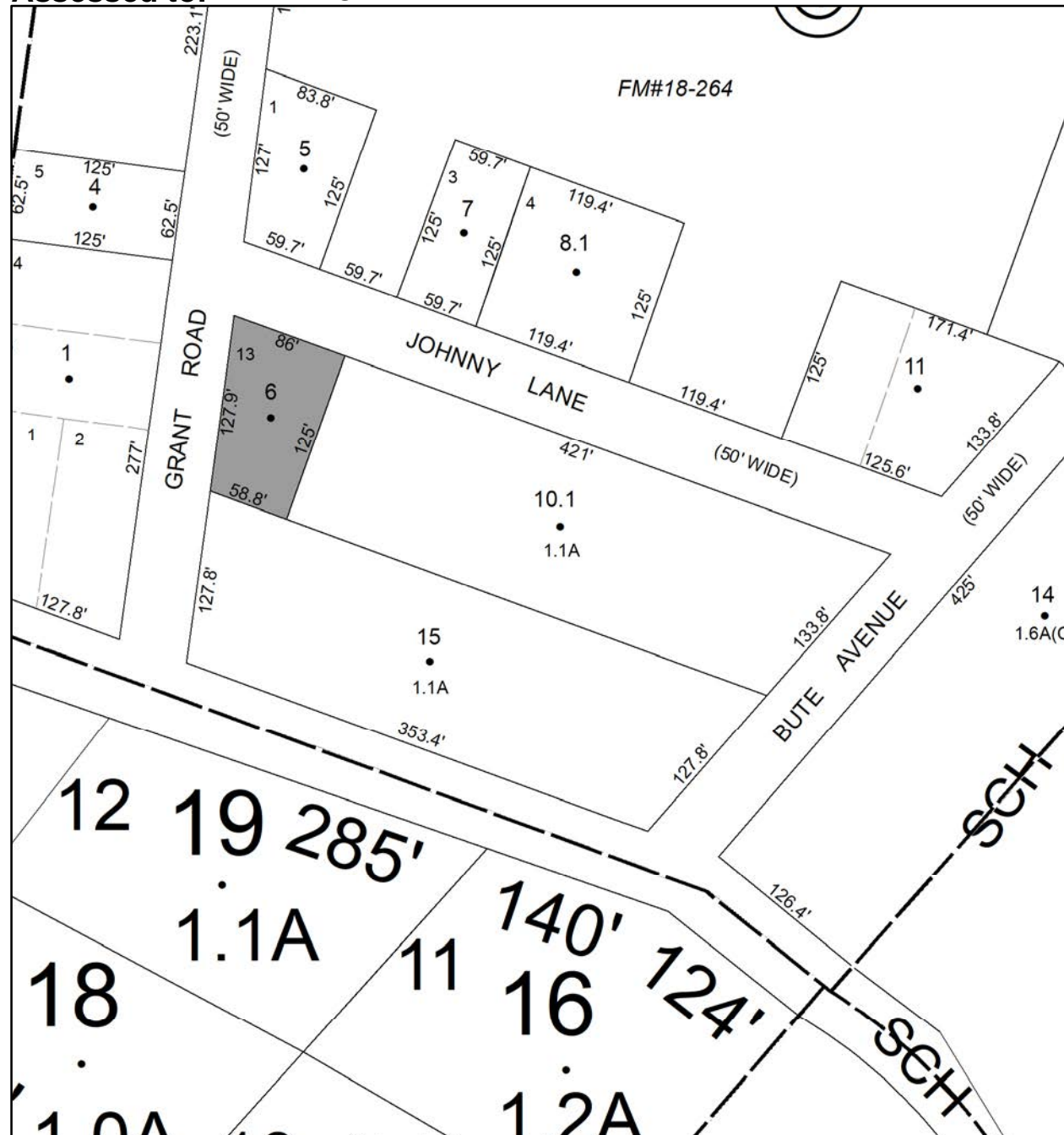
Acres: 0.21

Front: 0

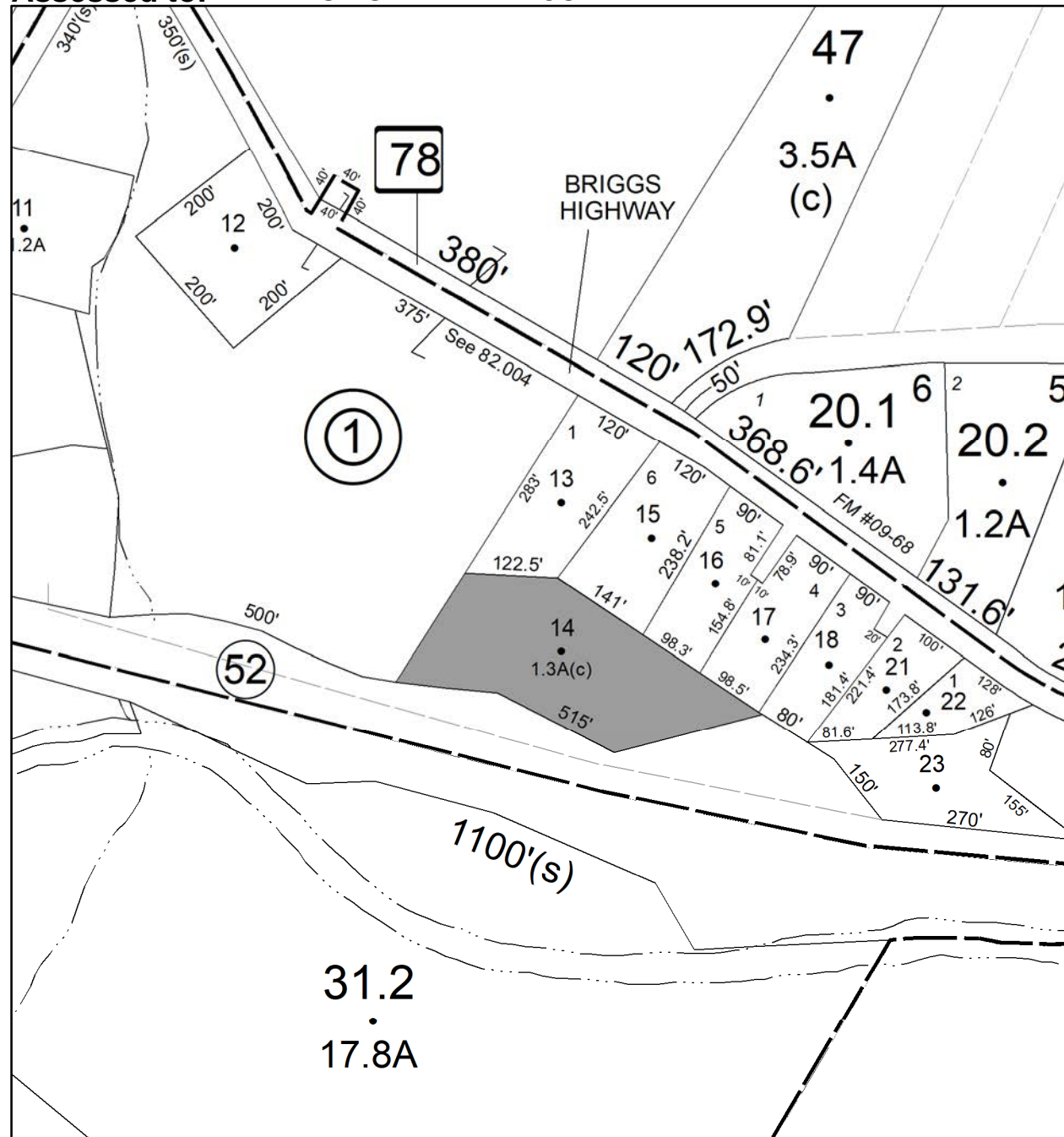
Depth: 0

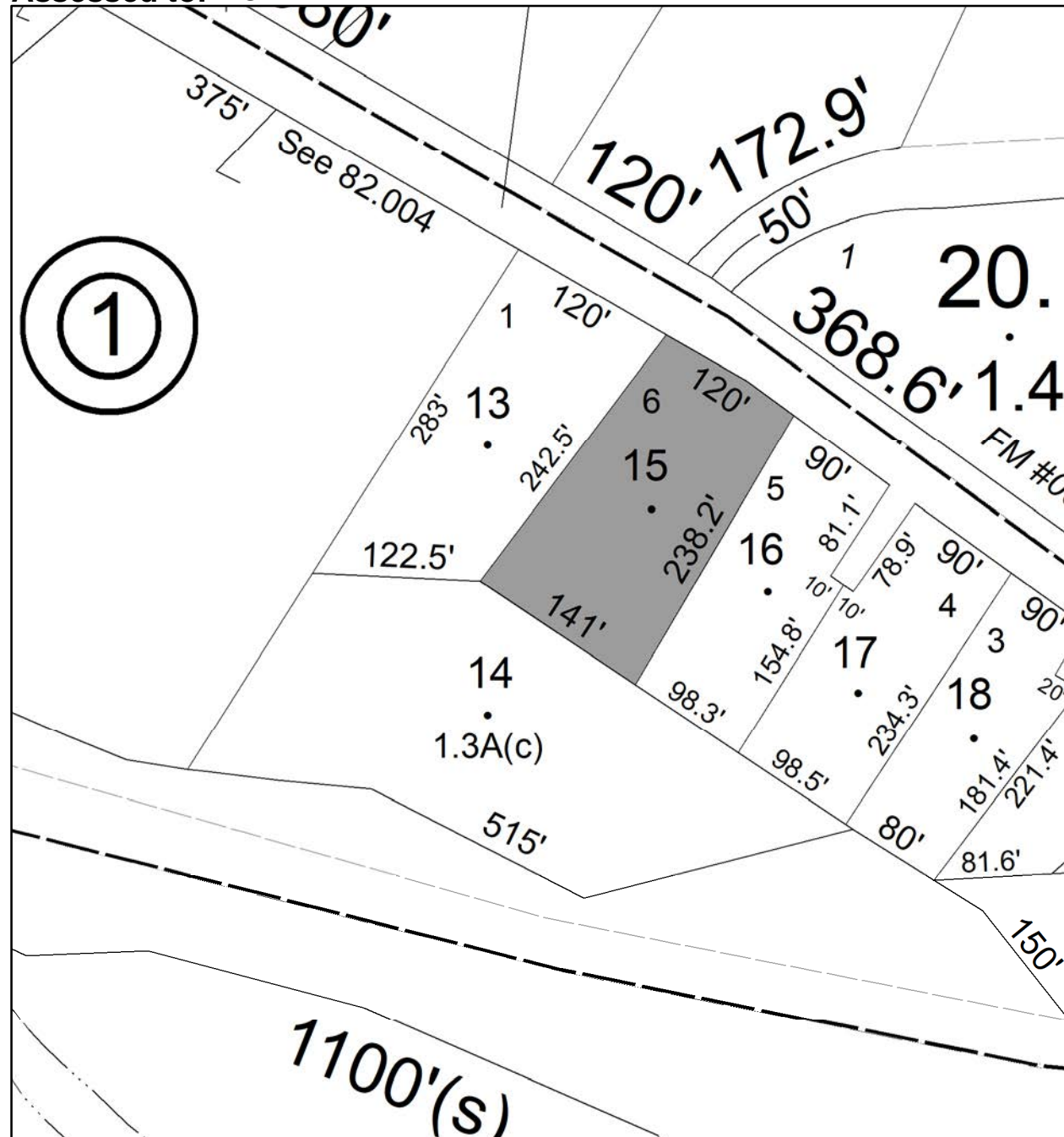
Current Owner:

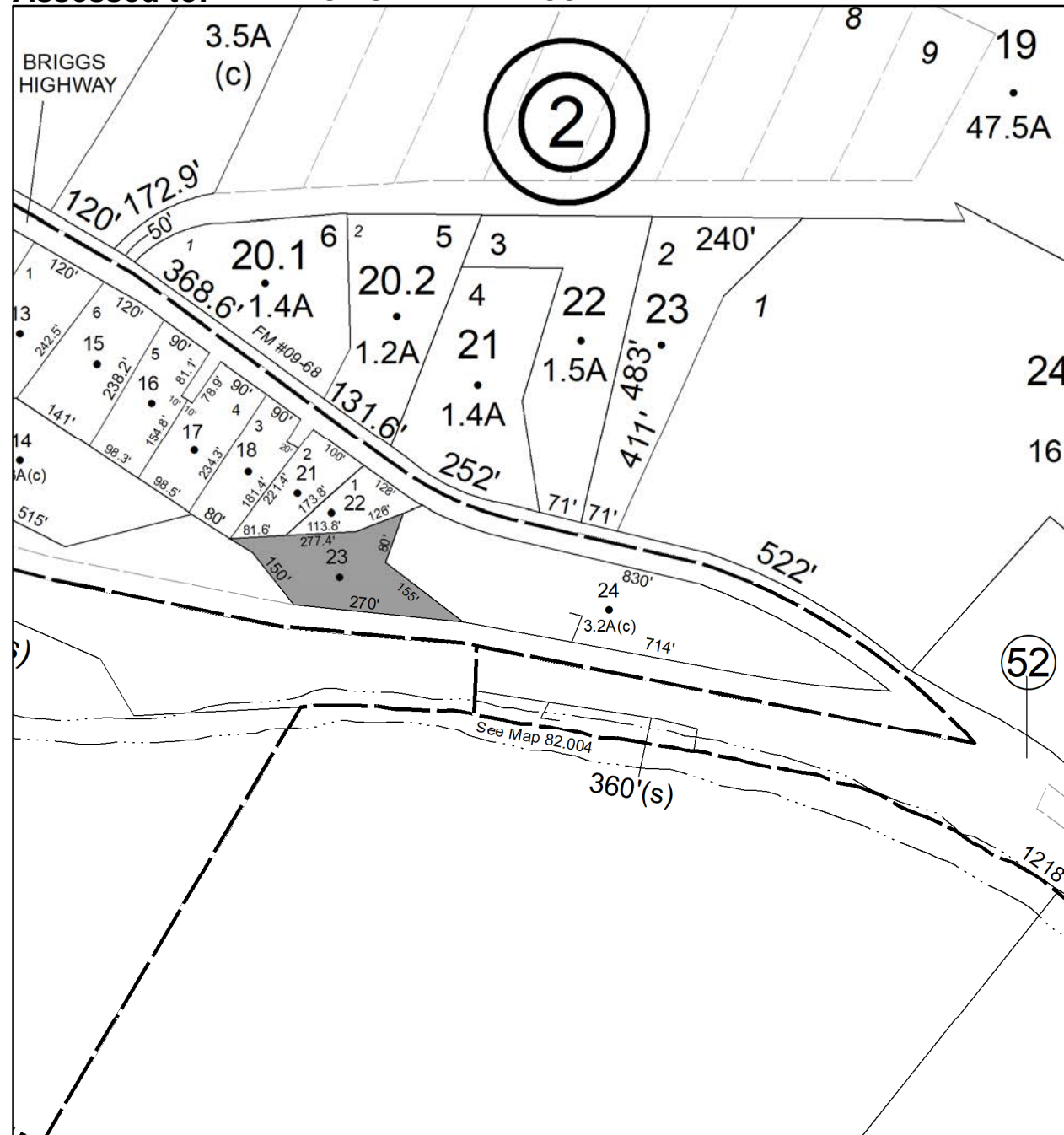
Assessed to: REILLY RONALD REILLY DIANE



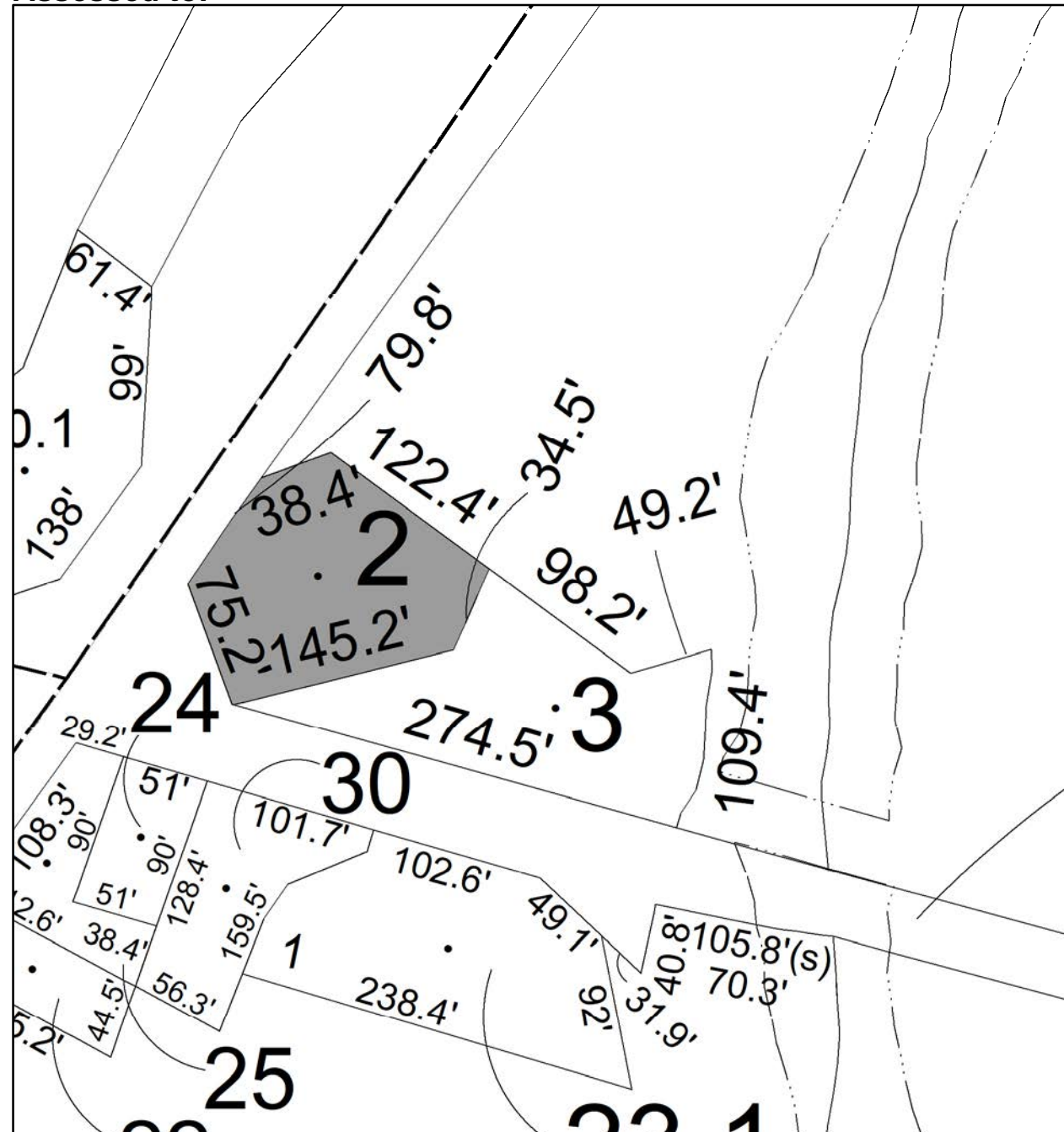












# Parcel # 183

TOWN OF: WAWARSING

SBL: 83.3-4-19

Property Class: 314

Rural Vacant Lots of 10 Acres or Less

Location: ULSTER HEIGHTS RD

Oldest Year of Tax: 2013 G

Amount: \$2,628.00

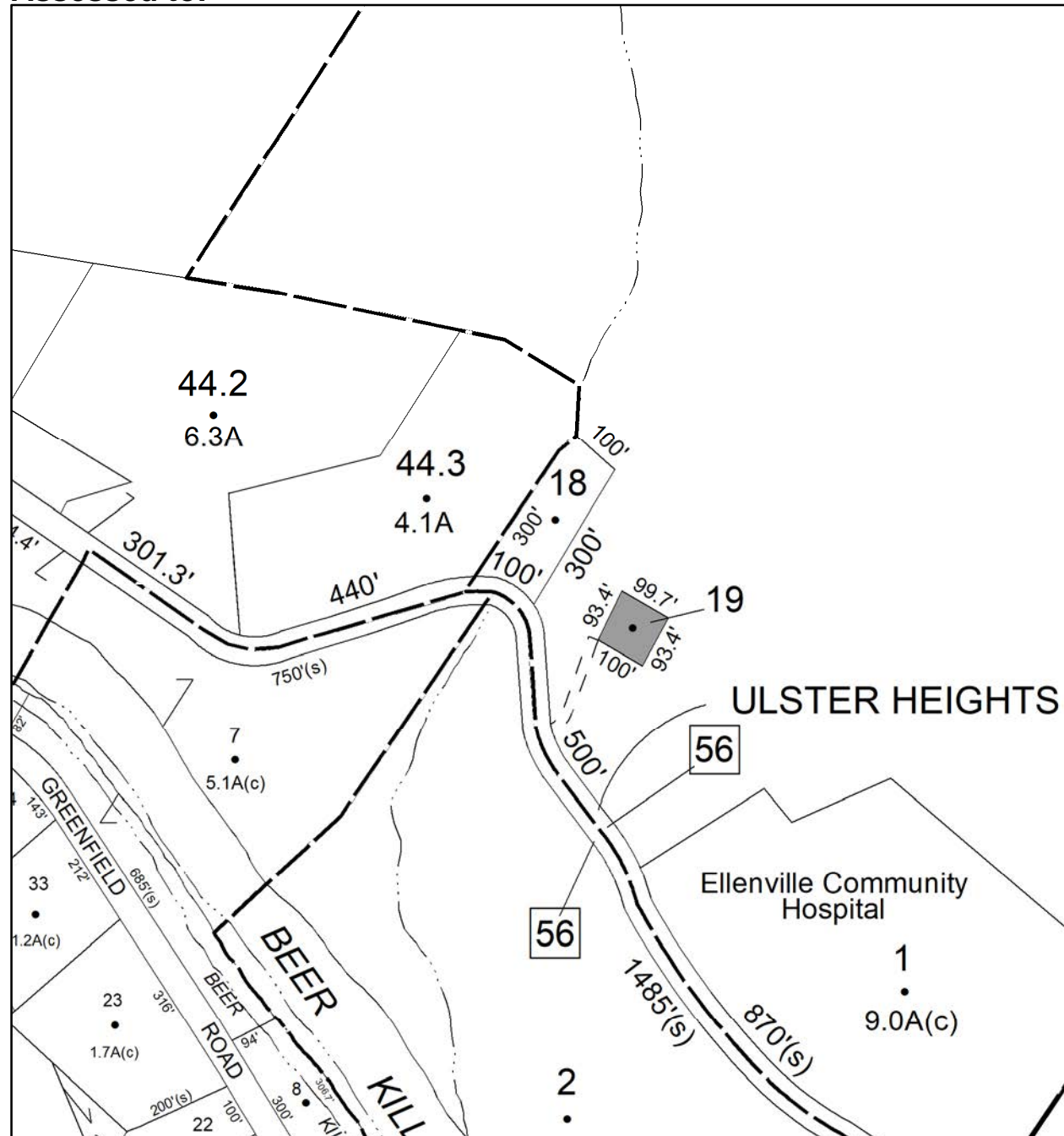
Acres: 0.21

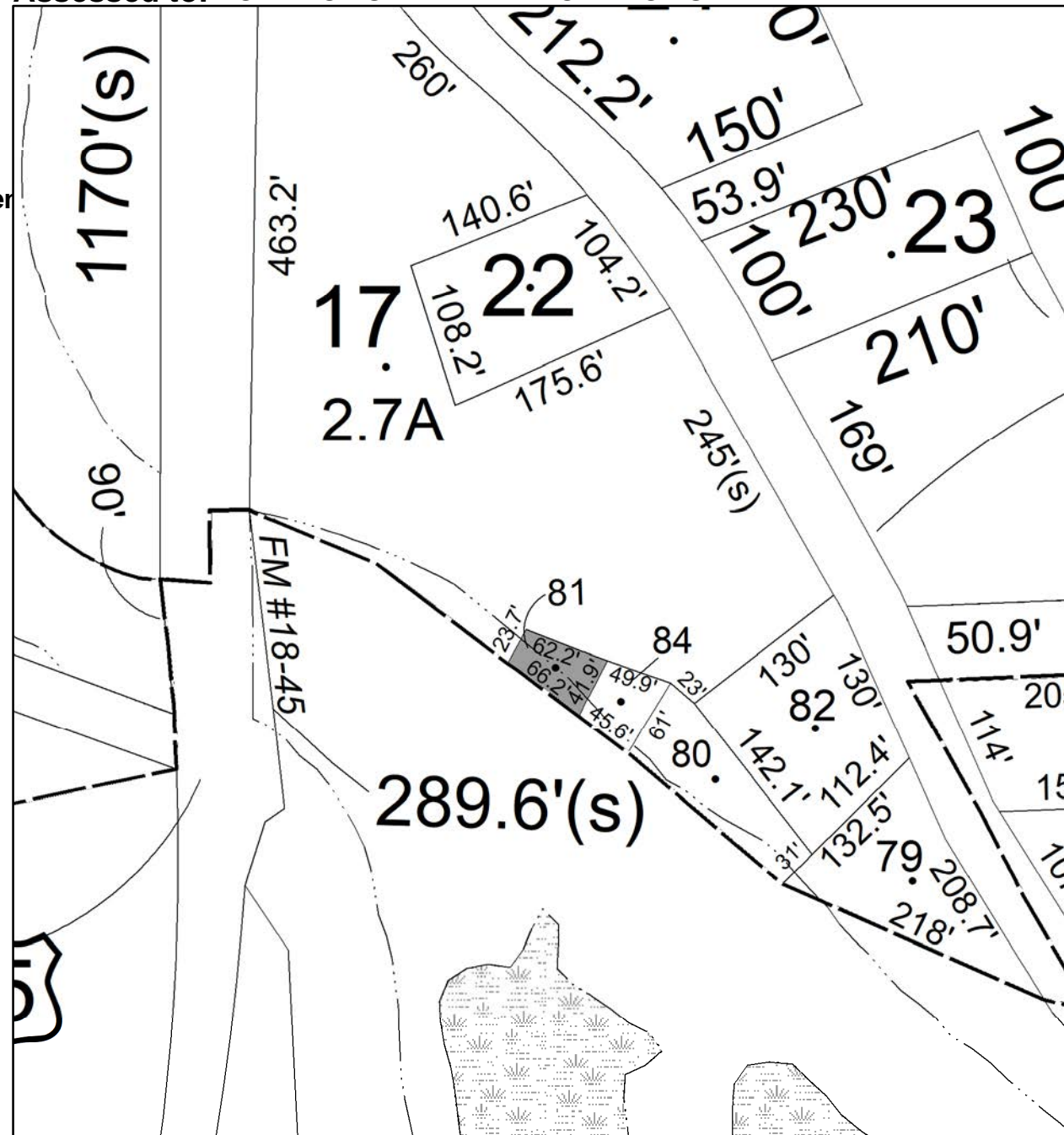
Front: 0

Depth: 0

No Image  
Available

Current Owner: COUNTY OF ULSTER  
Assessed to: SINANAJ FAHRIJE







# Parcel # 185

Current Owner: COUNTY OF ULSTER  
Assessed to: WENDEL MICHAEL E

TOWN OF: WAWARSING

SBL: 83.6-5-79

Property Class: 311  
Residential Vacant Land

Location: 62 PLANK RD

Oldest Year of Tax: 2016 G

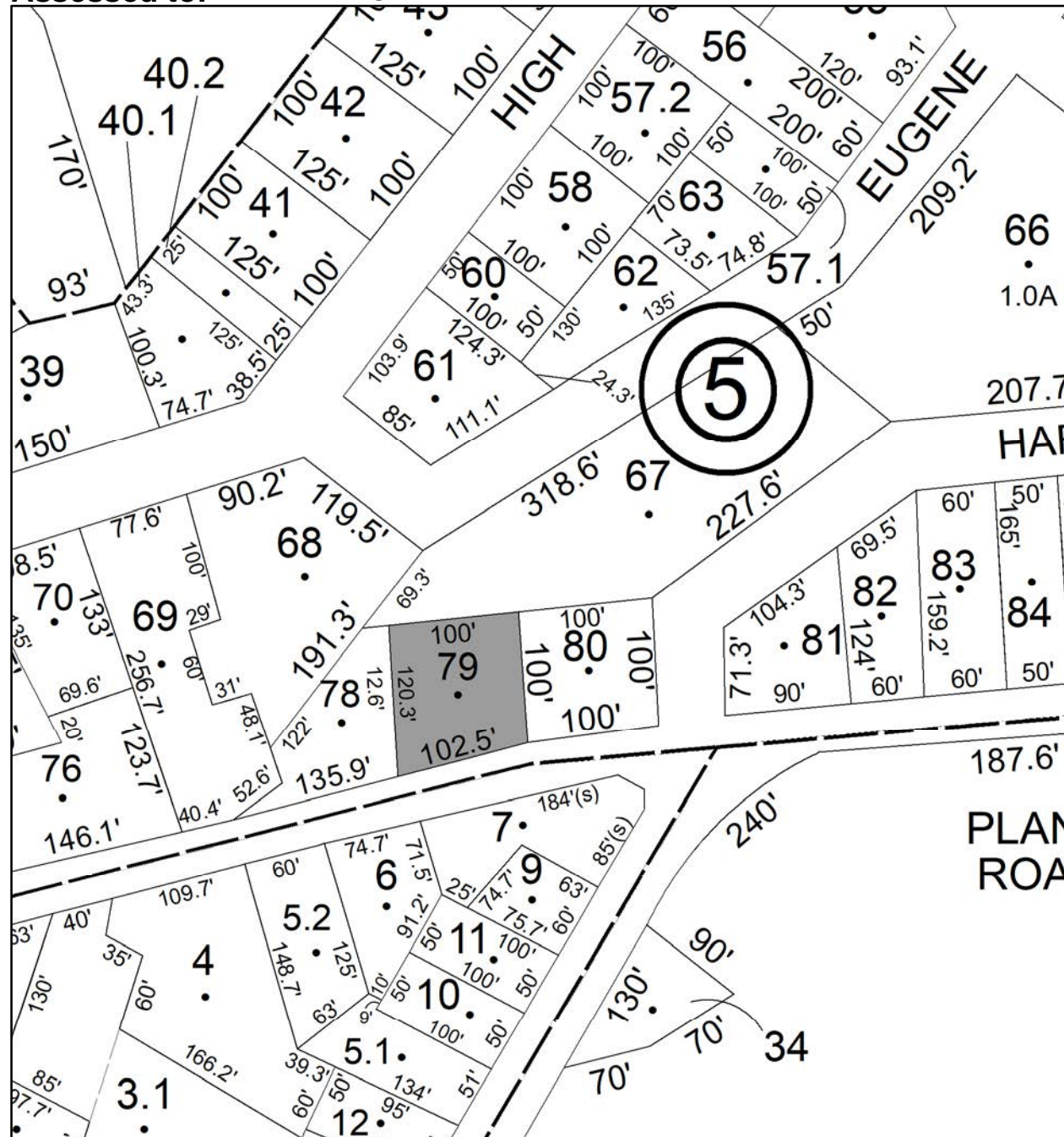
Amount: \$2,363.00

Acres: 0.25

Front: 0

Depth: 0

No Image  
Available



**Parcel # 186**

**TOWN OF: WAWARSING**

**SBL: 90.2-3-44**

**Property Class: 322**

**Residential Vacant Land Over 10 Acres**

**Location: RT 209**

**Oldest Year of Tax: 2017 G**

**Amount: \$3,437.00**

**Acres: 14.9**

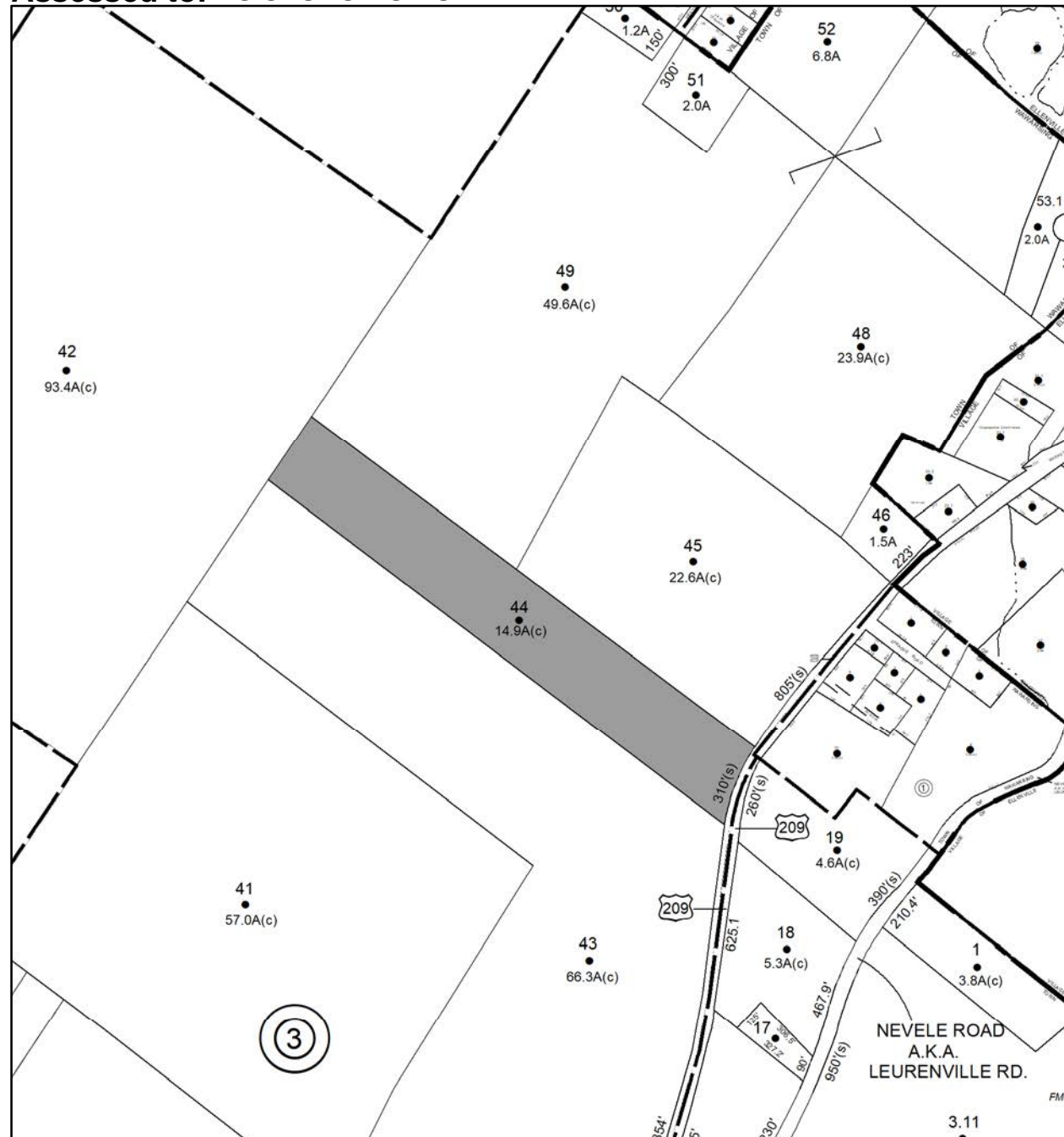
**Front: 0**

**Depth: 0**

No Image  
Available

**Current Owner:**

**Assessed to: NG SEUNG NG RUTH**



# Parcel # 187

TOWN OF: WAWARSING

SBL: 90.4-1-33

Property Class: 260  
Seasonal Residences

Location: TEMPALONI RD

Oldest Year of Tax: 2015 G

Amount: \$56,537.00

Acres: 129

Front: 0

Depth: 0



Current Owner: CORTESE STEVEN LOUIS & CORTESE RICHARD JAMES CORTESE  
Assessed to: CORTESE ANTHONY CORTESE ELEANOR





# Parcel # 188

TOWN OF: WOODSTOCK

SBL: 15.1-1-16

Property Class: 314

Rural Vacant Lots of 10 Acres or Less

Location: CROSS PATCH RD

Oldest Year of Tax: 2017 G

Amount: \$3,722.00

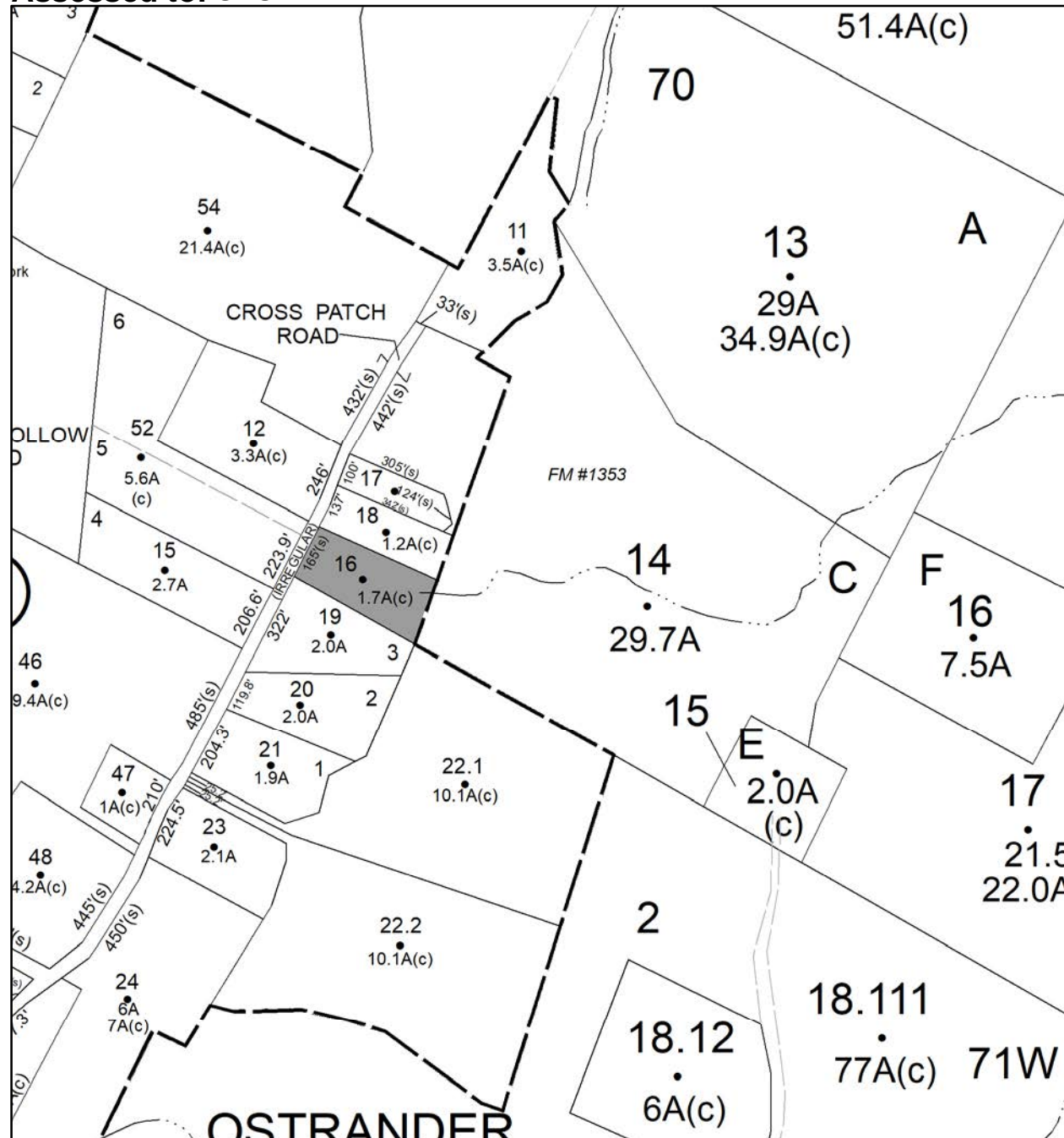
Acres: 1.22

Front: 165

Depth: 0

Current Owner:

Assessed to: GAULD MARY A



No Image  
Available

# Parcel # 189

TOWN OF: WOODSTOCK

SBL: 37.1-2-34

Property Class: 314

Rural Vacant Lots of 10 Acres or Less

Location: OFF WITTENBERG RD

Oldest Year of Tax: 2017 G

Amount: \$4,757.00

Acres: 5.68

Front: 0

Depth: 0

No Image  
Available

Current Owner:

Assessed to: ANGEVINE BRIAN LEE

