

COUNTY OF ULSTER

PUBLIC AUCTION



2020 MAP BOOK

County of Ulster Public Auction 2020

NOTICE OF 1 DAY SALE AT PUBLIC AUCTION OF
COUNTY LANDS
QUIMBY THEATRE,
VANDERLYN HALL
ULSTER COUNTY COMMUNITY COLLEGE
491 COTTEKILL RD
STONE RIDGE, NEW YORK
APRIL 15, 2020
9:00 AM

POSTPONED UNTIL FURTHER NOTICE

Pursuant to the resolution of the Ulster County Legislature authorizing the sale of the parcels listed, and in the matter of the foreclosure of tax liens by proceeding in rem pursuant to Article Eleven of the Real Property Tax Law by Ulster County, and all of which have remained, for more than three years, unredeemed, and for all of which the County Commissioner of Finance has made and delivered his deed to the County of Ulster for the same. Listed parcels may include properties deemed hazardous, to which the County of Ulster has not taken title. If a bid is accepted with respect to such a parcel, an amended judgment will be obtained to authorize the conveyance of same directly to the successful purchaser and successful purchaser shall agree to fully indemnify Ulster County with respect to such parcel.

Please take notice that in the event a parcel is not redeemed and is thereafter foreclosed, the County of Ulster assumes no responsibility for any personal property located at the foreclosed premises, and any such personal property shall, as of the time the property is thereafter sold at public auction, be deemed abandoned.

TERMS OF SALE

1. The foregoing information and description are complete as far as the records and knowledge of the undersigned indicate. An express condition of this sale is that no warranty or representation is made as to the accuracy of any description or as to title. The County makes no representation that any parcel is free from

mortgages, liens, judgments, or encumbrances of any kind; that any building or improvements exist, even though the descriptions may state that the building or improvements exist thereon.

2. **Bidders should be aware that where property is located in a village there is the possibility of liens existing due to non-payment of village taxes. Bidders are advised to check on the status of such liens on the date of sale. In addition, any bidder should note that the County may or may not sign agreements with individual Villages to include in the sale the amount of delinquent village taxes. Whether or not such an agreement exists as to any particular parcel or Village may be ascertained from the County Commissioner of Finance on the date of sale.**
3. The County Commissioner of Finance reserves the right but shall not be obligated to provide any additional information regarding any parcel on the date of sale. Research should be done prior to auction by prospective bidder.
4. The right is reserved by the undersigned to withdraw any of the aforementioned parcels from such sale at any time before the same are struck down, or to reject any and all bids made at the time of the sale with respect thereto.
5. At the time and place of Auction, all purchasers will sign a memorandum of purchase wherein the purchaser affirms that he or she is not acting on behalf of the former owner(s).
6. At the time the premises are struck down, the successful bidder will be required **immediately** to pay at least **30%** of his/her bid by **cash, certified check, cashier's check or money order(s) and a separate check for \$195.00 or \$310.00, depending on the classification of the property, for the recording fee for the deed. All bids \$500 dollars and under must be paid in full at the time of the sale.** The balance of the said bid must be paid in **cash, certified check, cashier's check or money order(s)** to the Ulster County Commissioner of Finance within **fifteen**

- (15) business days (May 6, 2020) from the time the premises are struck down or the offer shall be deemed withdrawn and the monies paid will be forfeited.
7. The County Commissioner of Finance or his representative may declare such brief recesses during conduct of the sale as may be reasonable and feasible.
 8. If a successful bidder wishes to immediately bid on a next property coming up for sale, he may delay payment on prior parcel until after the second parcel is sold.
 9. **Every bid made at the sale shall be deemed a firm offer to purchase, subject to acceptance or rejection by the Ulster County Legislature in its sole and absolute discretion.** If accepted, a **quitclaim deed** conveying the interest of the County in the parcel of land will be executed and delivered. The successful bidder is subject to the condition and covenant that the said County of Ulster shall in no event be or become liable for any defects in title so conveyed for any cause whatsoever, and no claim or demand of any nature shall ever be made against the said County of Ulster arising from such sale or proceedings leading thereto. In the event any offer is rejected by the Ulster County Legislature, the monies paid there under shall be promptly refunded.
 10. **Bids will not be submitted to the Legislature until they are paid in full. Transfer gains and E & A forms must be fully completed by a bidder to allow recording of the deed. If bidder fails to comply with these requirements, his/her bid will be rejected, and money returned or forfeited.**
 11. The opening bid shall be the redemption amount listed for each property except, in instances where the County Commissioner of Finance has established a lower minimum. Succeeding bids must be made in multiples of at least \$100. Interest is not paid on bids rejected by the County Legislature.
 12. **The purchaser of any of said parcels shall, at the time and place of sale, sign a memorandum of his/her offer to purchase and an agreement to comply with the terms and conditions of sale herein contained, and to execute transfer gains and E & A forms to allow recording of the deed. When taking title to property in more than one name, please be specific as to the form of ownership you would like the deed to be in, i.e. (tenants in common, joint tenants with the right of survivorship or in the case of a married couple tenants by the entirety). There are significant differences in each form of ownership, so if one is unsure or has questions, a private attorney should be consulted. If you are taking title in the name of a single or multi-member LLC, all members, managers, and other authorized persons of the LLC must provide their name(s) and address(es). If any member of the LLC is itself an LLC or other business entity, a list of all shareholders, directors, officers, members, managers and/or partners of that LLC or other business entity's name(s) and address(es) must be provided.**
 13. Upon the approval of the purchase bid, the deed will be filed with the County Clerk.
 14. **POSSESSION OF PROPERTY IS FORBIDDEN UNTIL THE DEED IS RECORDED WITH THE ULSTER COUNTY CLERK CONVEYING TITLE TO THE PURCHASER. TITLE VESTS UPON THE RECORDING OF THE DEED.**
 15. SUCCESSFUL BIDDERS SHALL BE RESPONSIBLE FOR PAYMENT OF **2020-2021** SCHOOL TAXES, ANY VILLAGE OR TOWN WATER AND SEWER RENTS AND ASSESSMENTS, ANY OTHER APPLICABLE CHARGES (INCLUDING BUT NOT LIMITED TO, OMITTED AND PRO RATED TAXES, DEMOLITION CHARGES AND INTEREST AND PENALTIES), AND ALL SUBSEQUENT TAX LEVIES.
 16. Evictions, if necessary, are the sole responsibility of the successful bidder once the deed has been recorded in their name.
 17. **All registered bidders are required to provide proper picture I.D. with a signature.**

COUNTY OF ULSTER BY:

Honorable David B. Donaldson
Chairman, Ulster County Legislature

CONTACT INFORMATION:

Burton Gulnick, Jr.
Ulster County Commissioner of Finance

Phone: (845) 340-3297

Website: www.ulstercountyny.gov/finance

CODES FOR CLASSIFICATIONS

100 AGRICULTURAL

200 RESIDENTIAL

300 VACANT LAND

400 COMMERCIAL

500 RECREATION & ENTERTAINMENT

600 COMMUNITY SERVICES

700 INDUSTRIAL

800 PUBLIC SERVICES

**900 WILD, FORESTED, CONSERVATION
LANDS & PUBLIC PARKS**

IMPORTANT NOTICE

The County of Ulster strongly recommends that all prospective bidders thoroughly research and investigate any property(ies) they are planning on bidding on for judgments, liens, mortgages, exact location, description, physical condition and legal use prior to bidding at the auction.

IF YOU HAVE NOT THOROUGHLY RESEARCHED AND INVESTIGATED THE PROPERTY(IES) YOU PLAN ON BIDDING ON, AND/OR DO NOT HAVE THE CORRECT FORM OF PAYMENT IN PLACE AT THE TIME AND PLACE OF THE AUCTION, PLEASE DO NOT BID ON ANY OF THEM.

IF YOU ARE DISSATISFIED WITH YOUR PURCHASE AND DO NOT PAY YOUR BID BALANCE YOU WILL NOT RECEIVE YOUR MONIES BACK. MONIES PAID WILL BE FORFEITED.

Parcel # 2

TOWN OF: DENNING

SBL: 50.1-2-39

Property Class: 270
Mobile Home

Location: 55 VOSS RD

Oldest Year of Tax: 2017 G

Amount: \$11,392.00

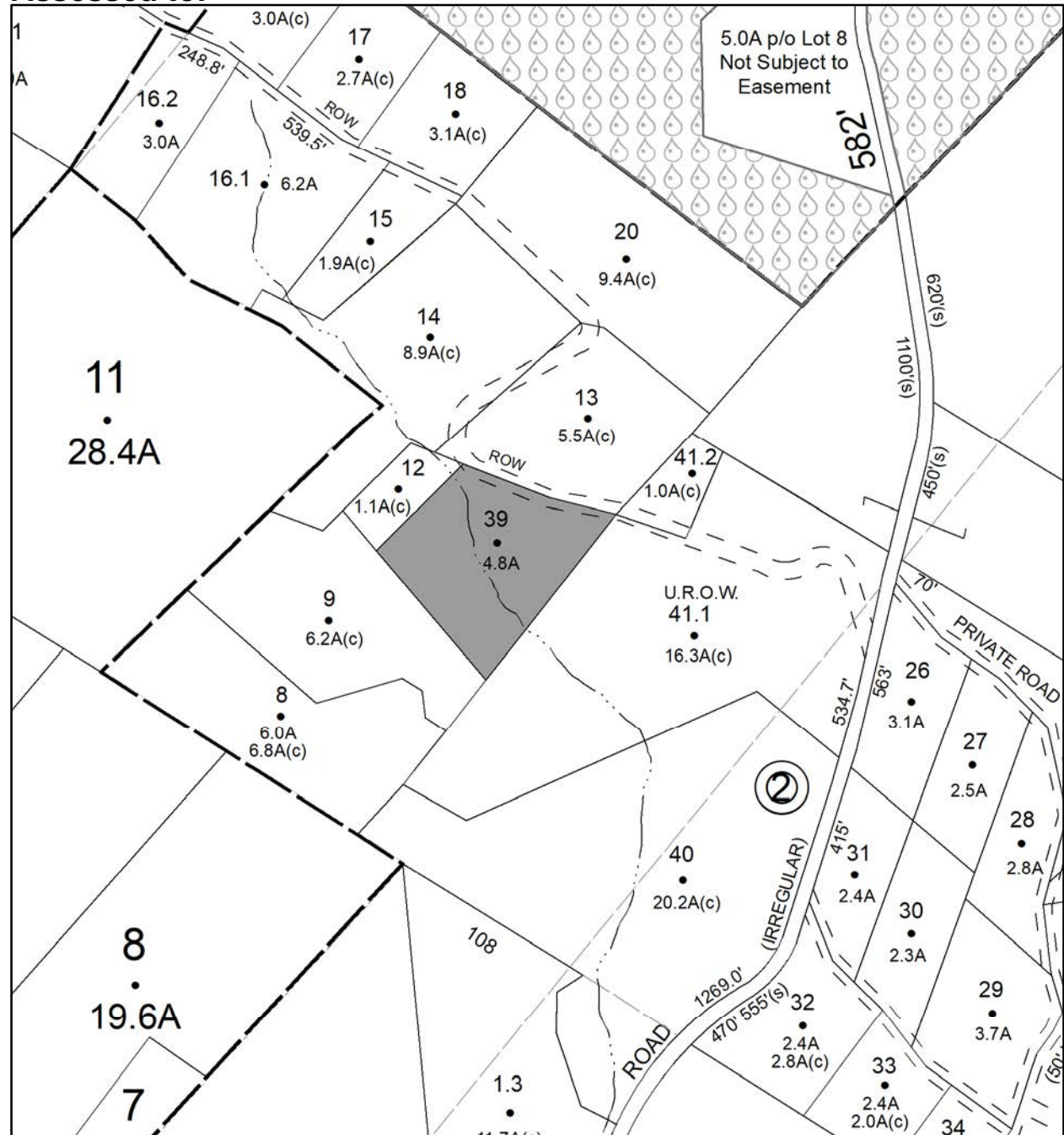
Acres: 4.8

Front: 0

Depth: 0



Current Owner: SORIANO SALVATORE SORIANO JOSEPH A SORIANO SUZANNE
Assessed to: SORIANO SALVATORE SORIANO REVOCABLE TRUST



Parcel # 3

Current Owner:

Assessed to: THOMPSON JAMIE B

TOWN OF: ESOPUS

SBL: 56.19-1-7

Property Class: 314

Rural Vacant Lots of 10 Acres or Less

Location: 241 NEW SALEM RD

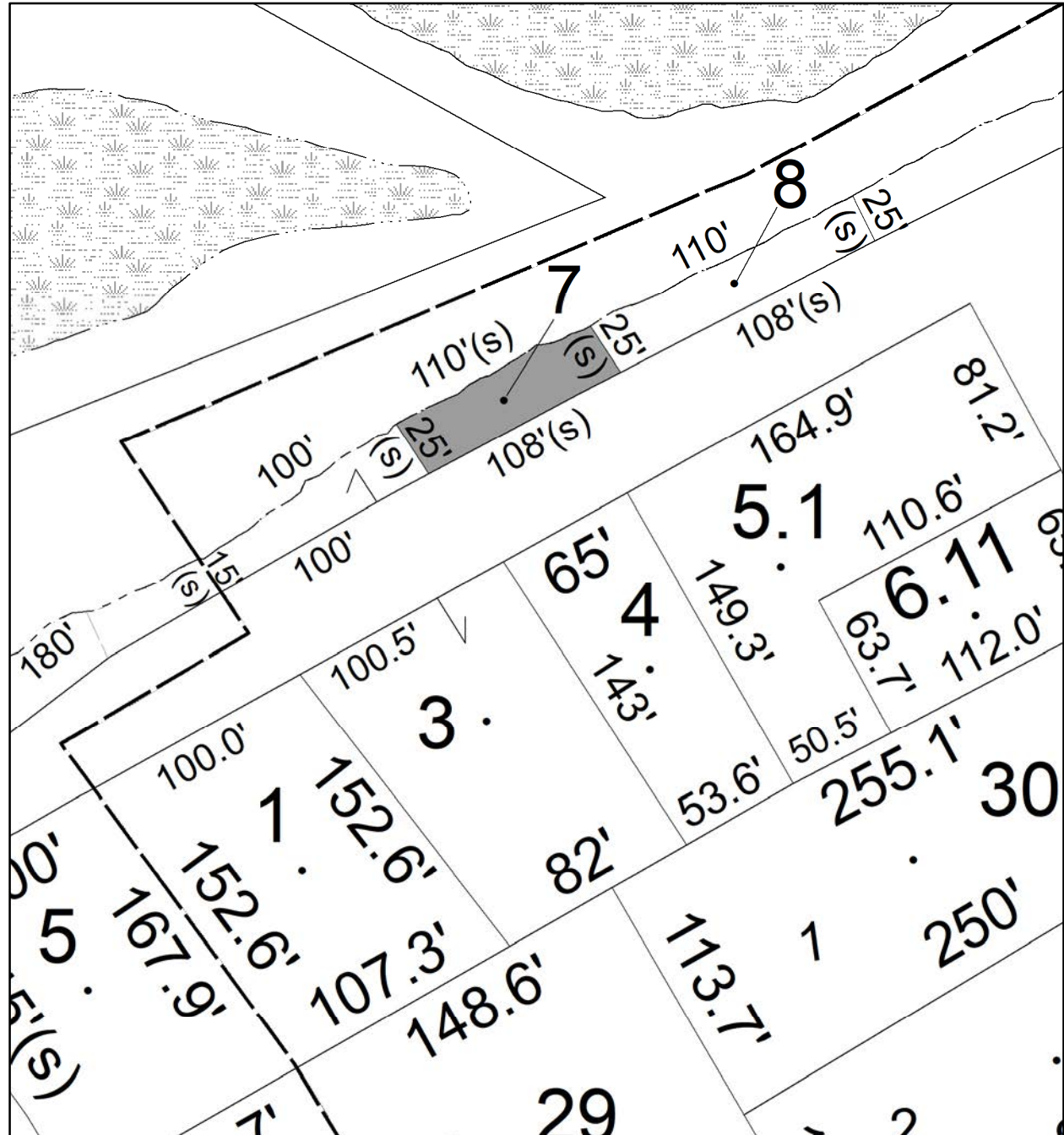
Oldest Year of Tax: 2017 G

Amount: \$826.00

Acres: 0.09

Front: 0

Depth: 0



No Image Available

Parcel # 5

TOWN OF: ESOPUS

SBL: 56.51-1-7

Property Class: 311
Residential Vacant Land

Location: 49 CONNELLY RD

Oldest Year of Tax: 2013 G

Amount: \$12,376.00

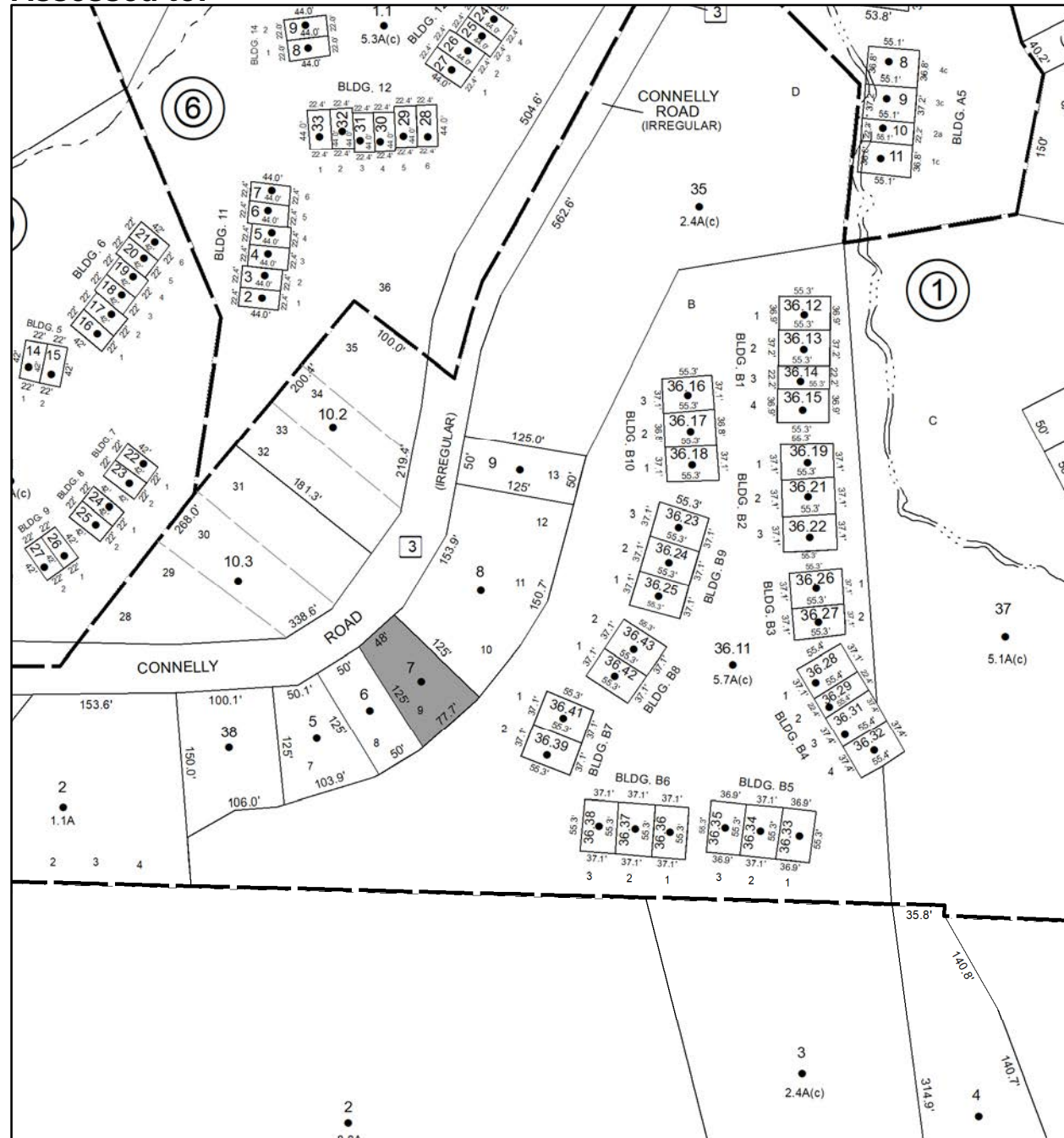
Acres: 0

Front: 48

Depth: 125

No Image
Available

Current Owner: COUNTY OF ULSTER
Assessed to: WHIPPLE GERALD C



Parcel # 7

TOWN OF: ESOPUS

SBL: 63.2-4-31

Property Class: 210
One Family Year

Location: 111 ULSTER AVE

Oldest Year of Tax: 2017 G

Amount: \$10,104.00

Acres: 1.26

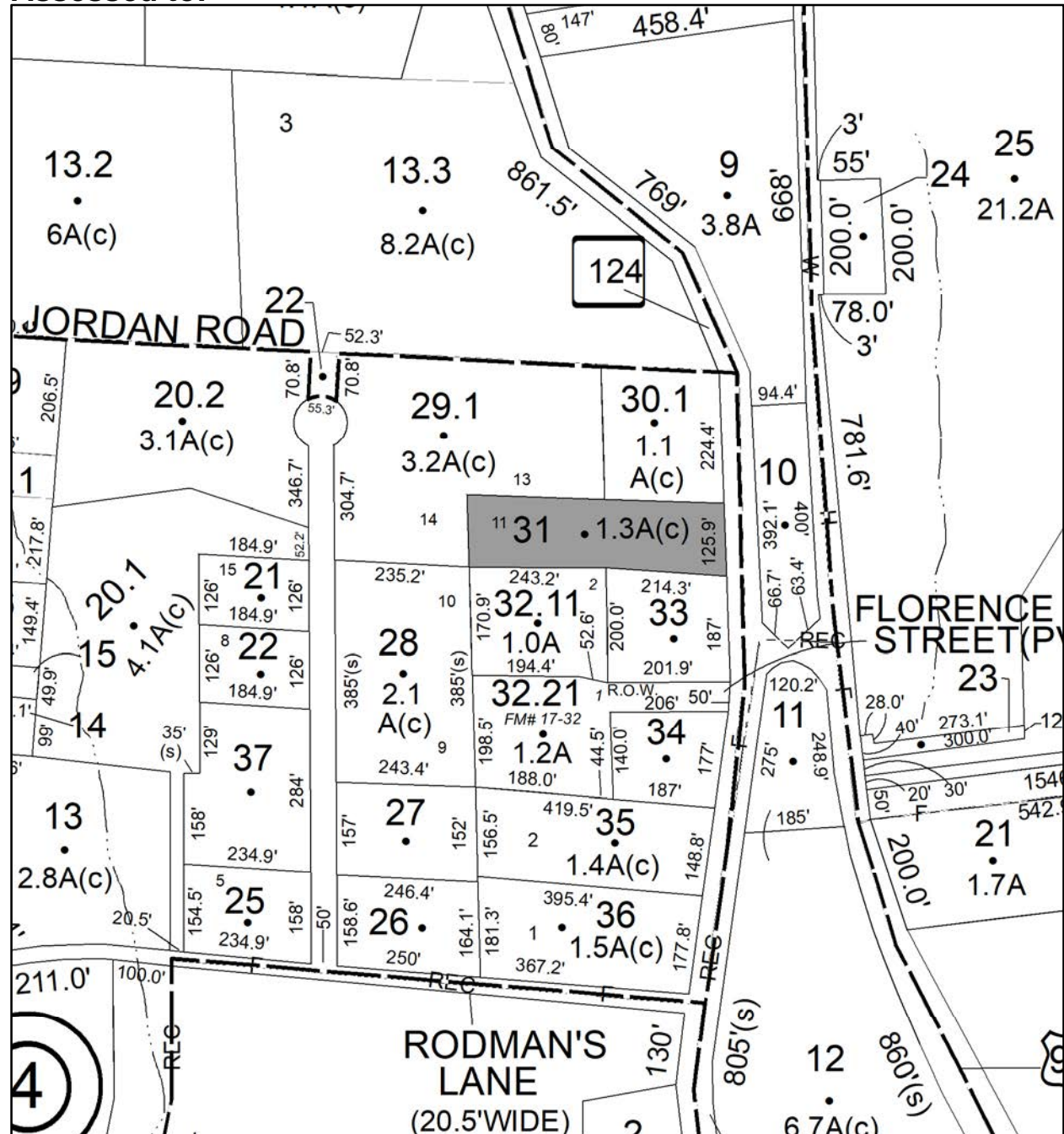
Front: 0

Depth: 0



Current Owner:

Assessed to: WILLIAMS MARY



Parcel # 8

TOWN OF: ESOPUS

SBL: 63.4-1-3

Property Class: 314

Rural Vacant Lots of 10 Acres or Less

Location:

Oldest Year of Tax: 2015 G

Amount: \$3,261.00

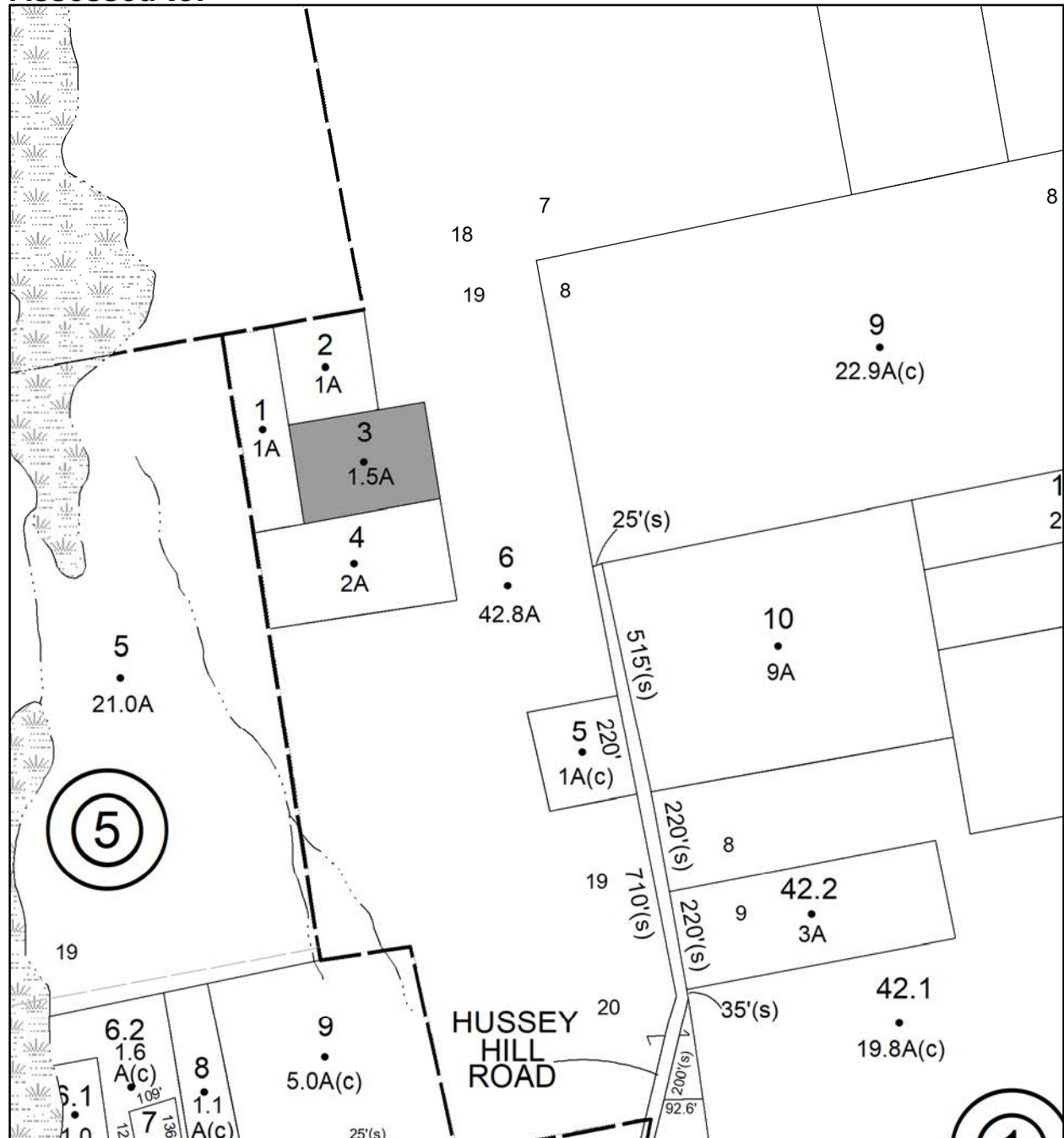
Acres: 1.5

Front: 0

Depth: 0

Current Owner:

Assessed to: MARKLE ISAAC



No Image Available

Parcel # 9

TOWN OF: ESOPUS

SBL: 71.1-3-39

Property Class: 314

Rural Vacant Lots of 10 Acres or Less

Location: OFF HARDENBURGH RD

Oldest Year of Tax: 2017 G

Amount: \$1,558.00

Acres: 2

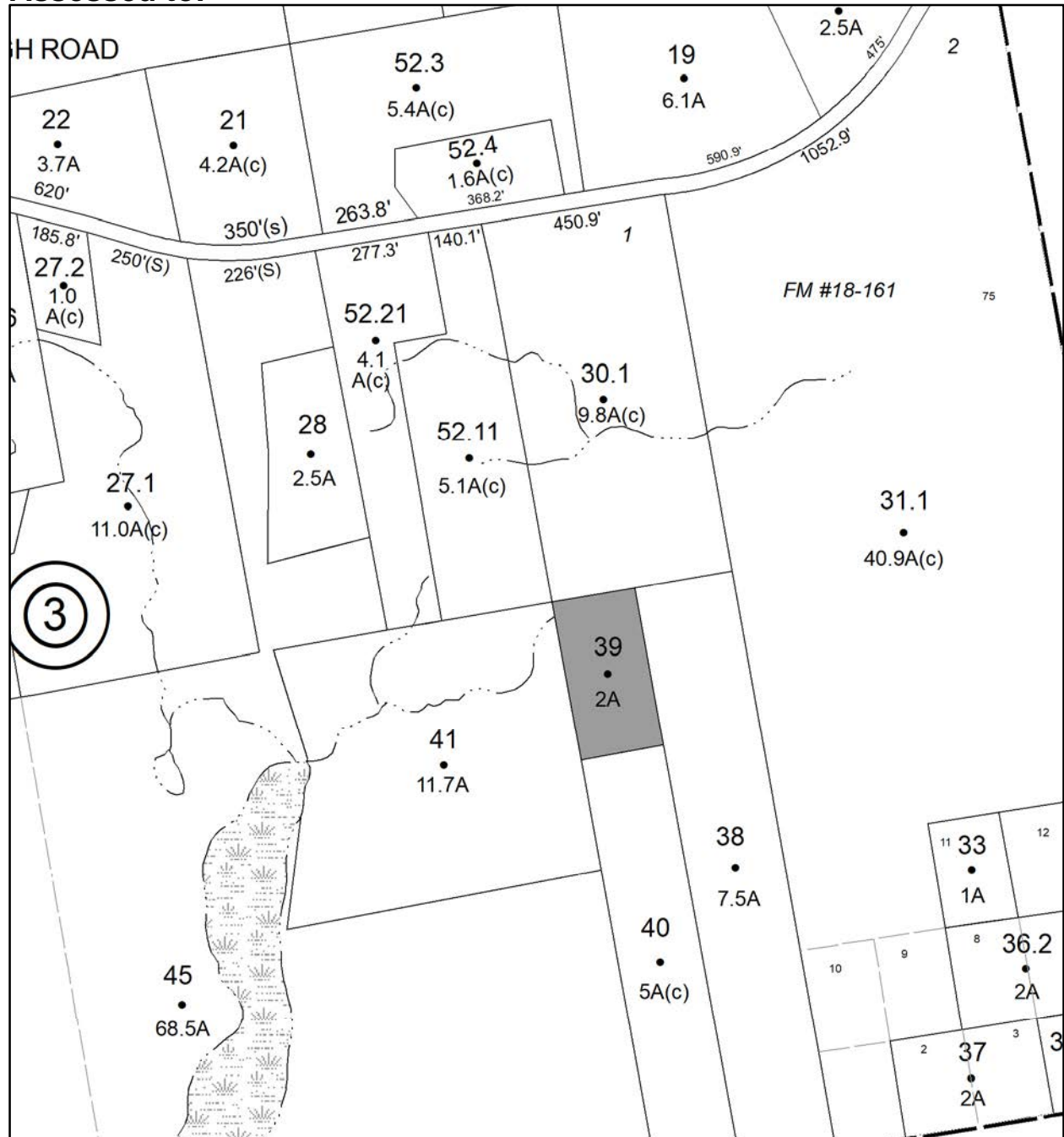
Front: 0

Depth: 0

No Image Available

Current Owner: DEWITT FREDERICK JR DEWITT ELLEN D

Assessed to: DEWITT FREDERICK JR DEWITT OTHERS/DEWITT ELLEN D



Parcel # 10

TOWN OF: ESOPUS

SBL: 71.4-1-19

Property Class: 322

Residential Vacant Land Over 10 Acres

Location: OLD POST

Oldest Year of Tax: 2017 G

Amount: \$4,634.00

Acres: 21.8

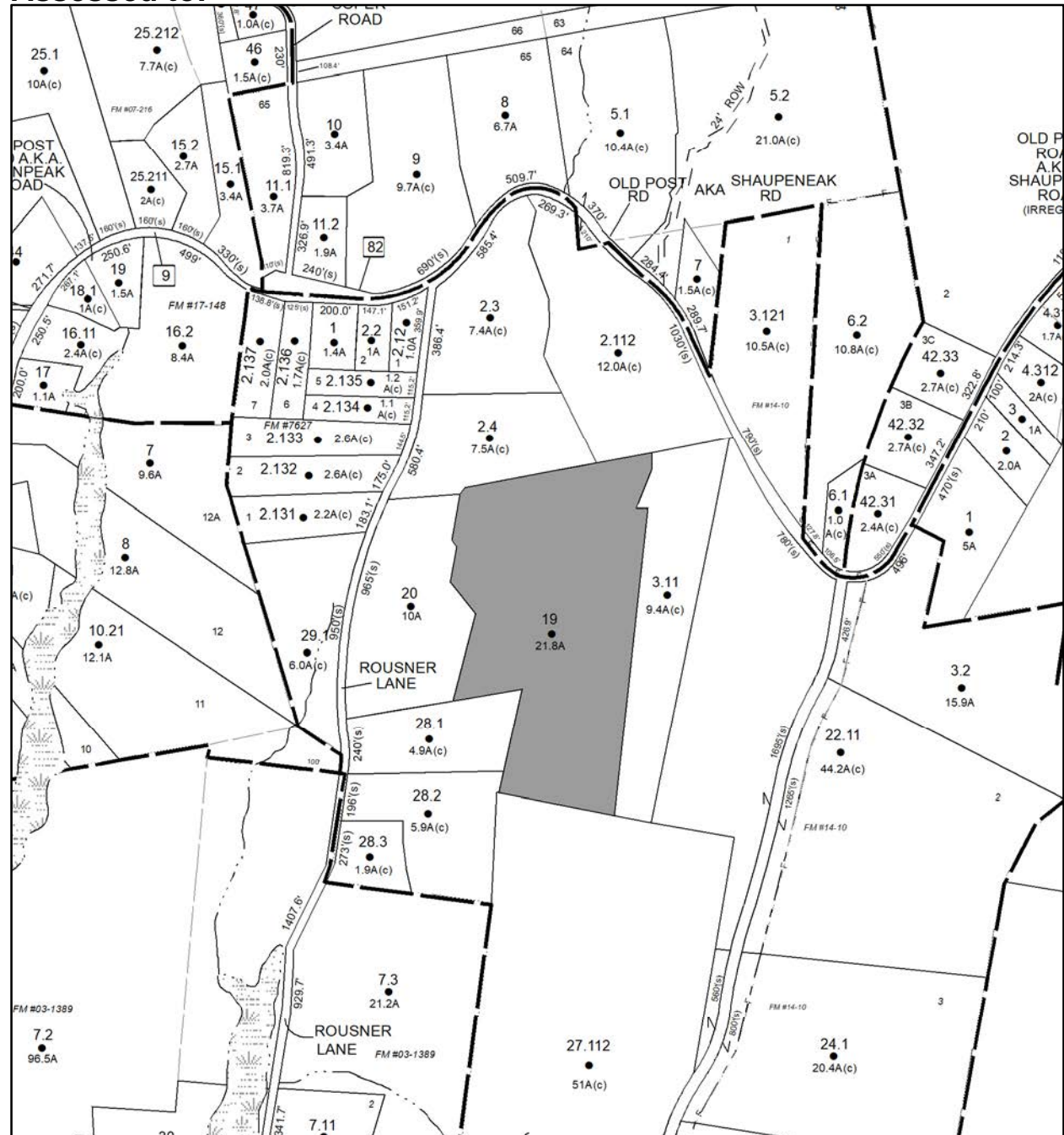
Front: 0

Depth: 0

No Image Available

Current Owner:

Assessed to: GARRITY PEGGY EDWARDS PRISCILLA



Parcel # 11

TOWN OF: GARDINER

SBL: 93.1-1-34

Property Class: 322

Residential Vacant Land Over 10 Acres

Location: NORTH MOUNTAIN RD

Oldest Year of Tax: 2017 G

Amount: \$2,825.00

Acres: 27.4

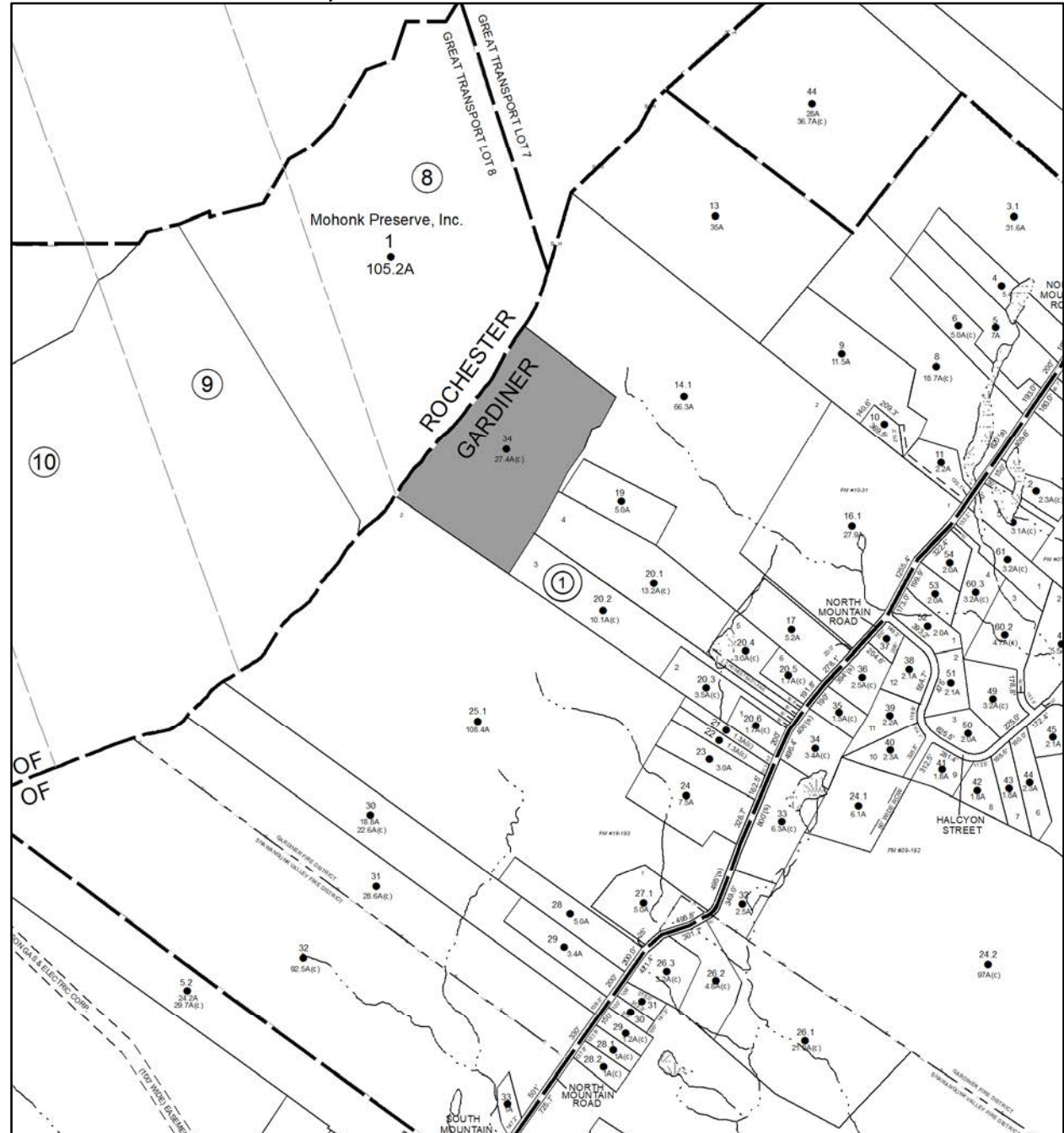
Front: 0

Depth: 0

No Image Available

Current Owner:

Assessed to: DENTON, LANDS OF HEIRS ANTHONY



Parcel # 12

TOWN OF: HARDENBURGH

SBL: 3.3-2-13

Property Class: 210
One Family Year

Location: 18 OLD BAKER RD

Oldest Year of Tax: 2017 G

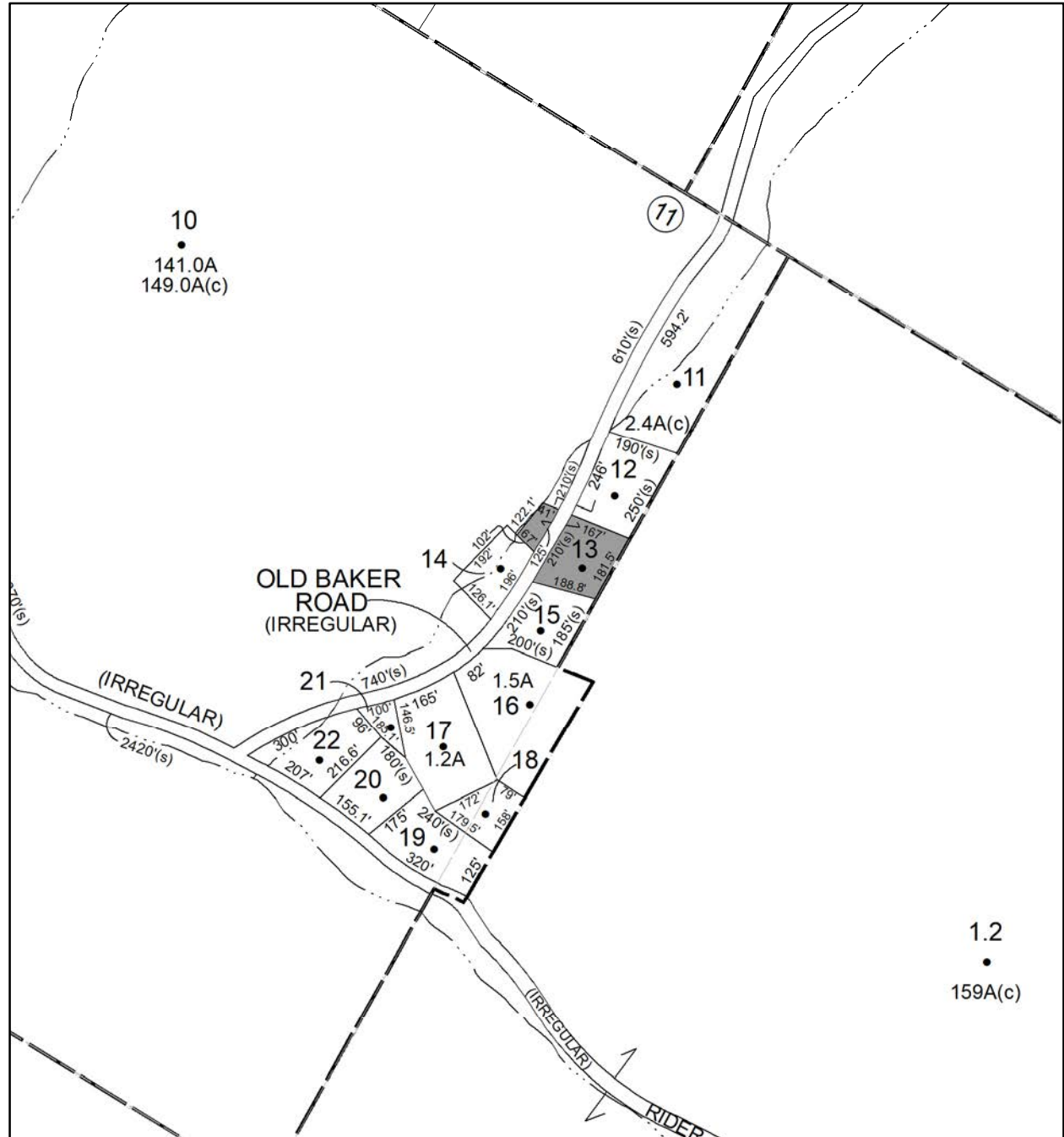
Amount: \$6,283.00

Acres: 0.96

Front: 0

Depth: 0

Current Owner:
Assessed to: SCHAEFFLER HARVEY



Parcel # 13

TOWN OF: KINGSTON

SBL: 39.1-2-21

Property Class: 314

Rural Vacant Lots of 10 Acres or Less

Location: HALLIHAN HILL RD

Oldest Year of Tax: 2017 G

Amount: \$3,772.00

Acres: 1.2

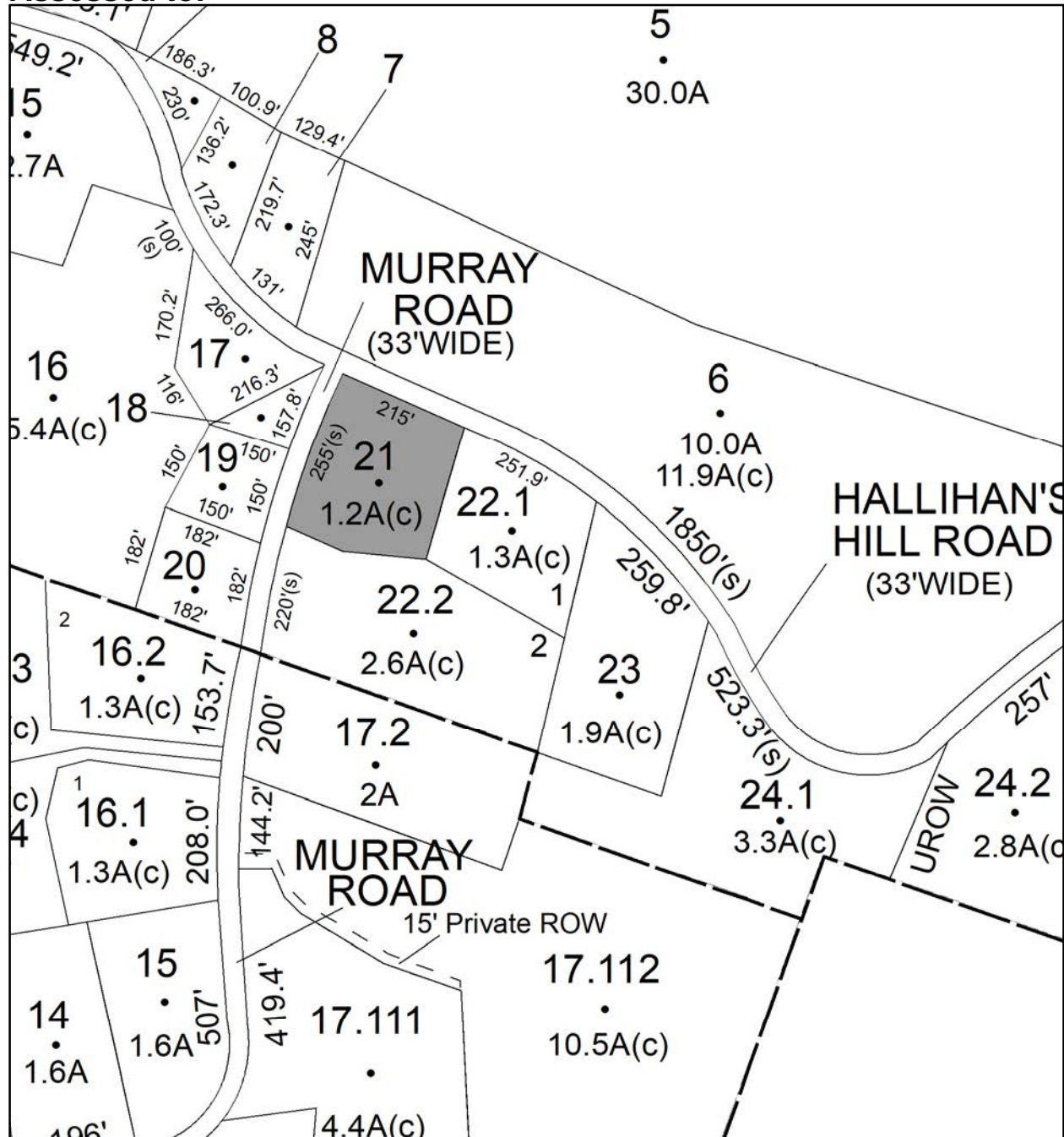
Front: 0

Depth: 0

No Image Available

Current Owner:

Assessed to: SIVOLELLA BIAGIO



Parcel # 14

TOWN OF: KINGSTON

SBL: 39.3-1-14

Property Class: 270
Mobile Home

Location: 176 JOCKEY HILL RD

Oldest Year of Tax: 2015/2016 S

Amount: \$23,246.00

Acres: 0.72

Front: 142

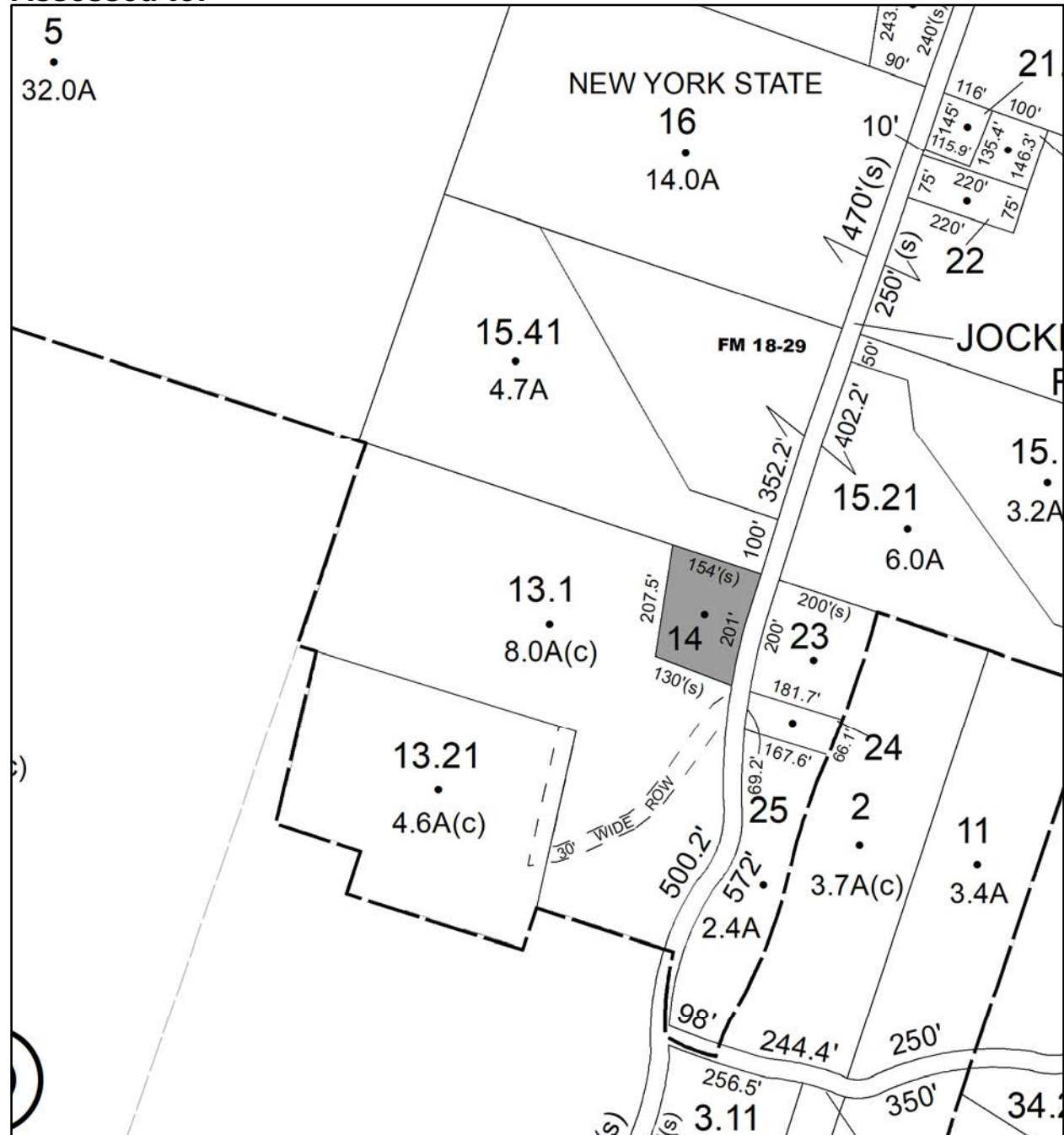
Depth: 207



Current Owner:

Assessed to: GADDY ELIZABETH SUE

GADDY EDWARD



Parcel # 16

TOWN OF: KINGSTON

SBL: 39.13-3-19

Property Class: 210
One Family Year

Location: 59 HALLIHAN HILL RD

Oldest Year of Tax: 2017 G

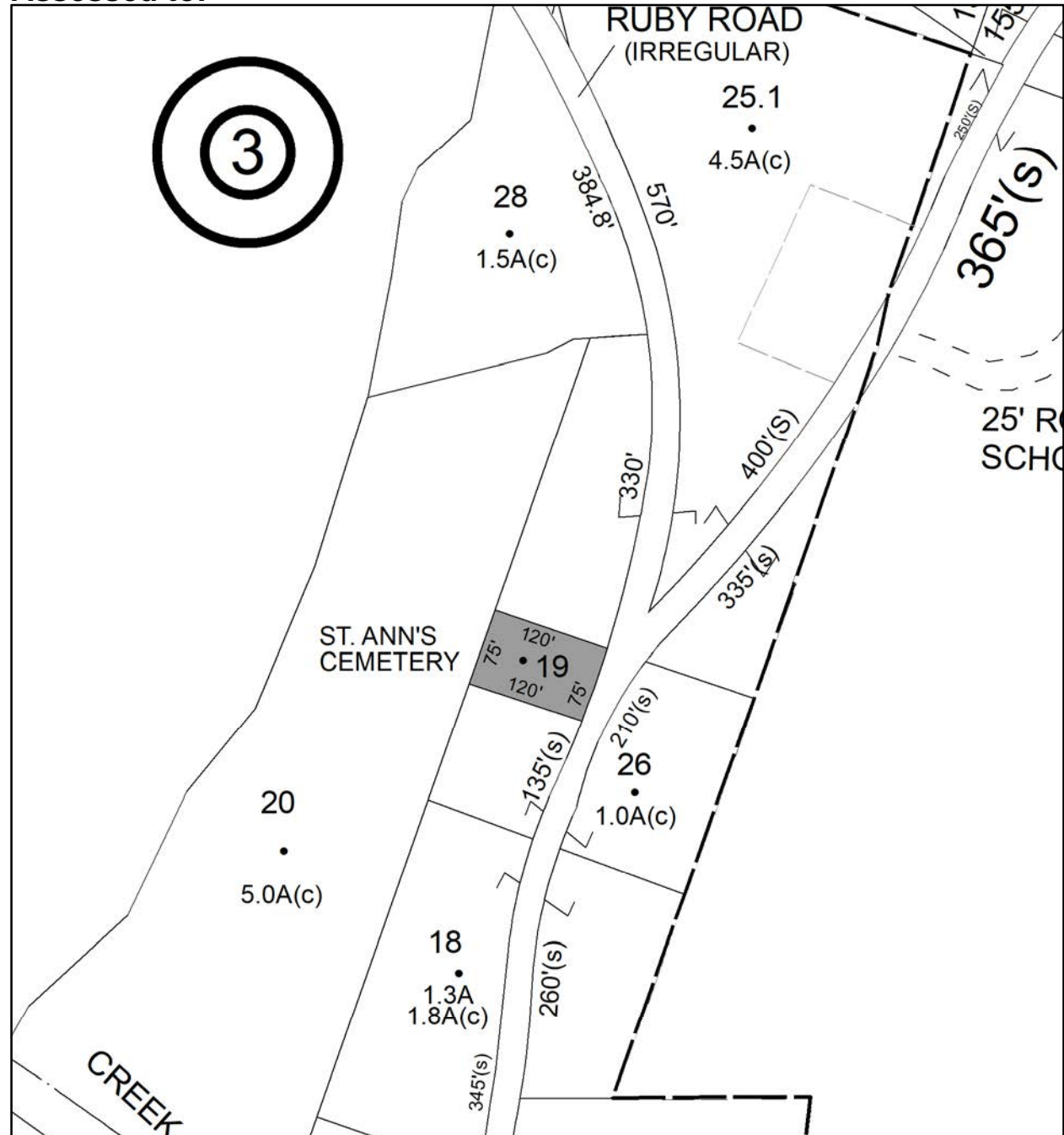
Amount: \$11,920.00

Acres: 0.2

Front: 0

Depth: 0

Current Owner:
Assessed to: FERGUSON WILLIAM



Parcel # 17

TOWN OF: LLOYD

SBL: 79.2-1-9.351

Property Class: 311
Residential Vacant Land

Location: 5 AMANDA CIR

Oldest Year of Tax: 2016 G

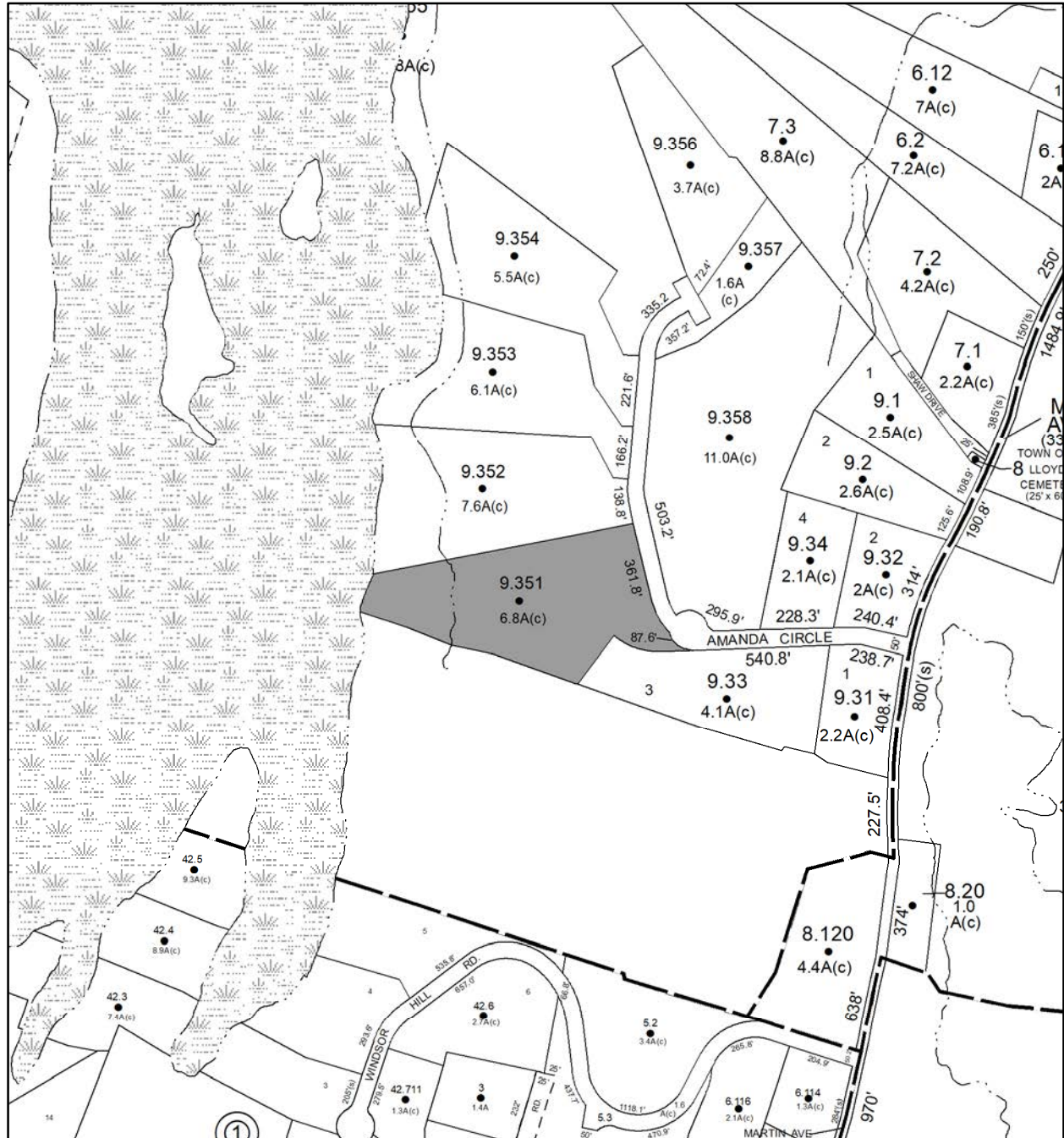
Amount: \$31,441.00

Acres: 6.82

Front: 0

Depth: 0

Current Owner: COUNTY OF ULSTER
Assessed to: HIGHLAND VIEWS LLC



No Image
Available

Parcel # 18

TOWN OF: LLOYD

SBL: 79.15-1-5.200

Property Class: 210
One Family Year

Location: 2 WINDSOR HILLS RD

Oldest Year of Tax: 2017 G

Amount: \$90,788.00

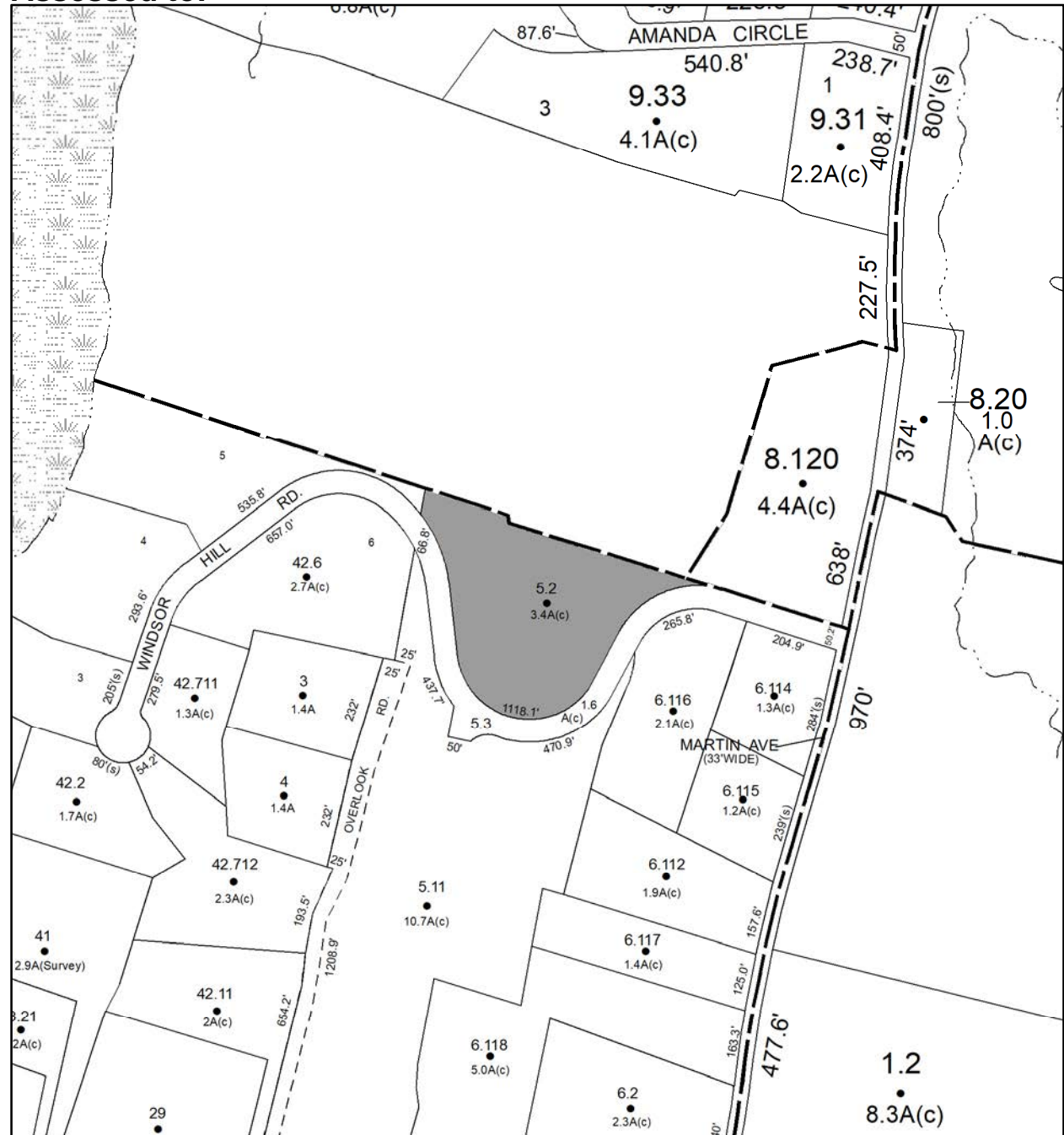
Acres: 3.5

Front: 0

Depth: 0

Current Owner:

Assessed to: ROSZKO VINCENT ROSZKO HOPE



Parcel # 19

TOWN OF: LLOYD

SBL: 87.1-3-26

Property Class: 340

Vacant Land Located in Industrial Areas

Location: ROUTE 299

Oldest Year of Tax: 2016 G

Amount: \$9,869.00

Acres: 3.9

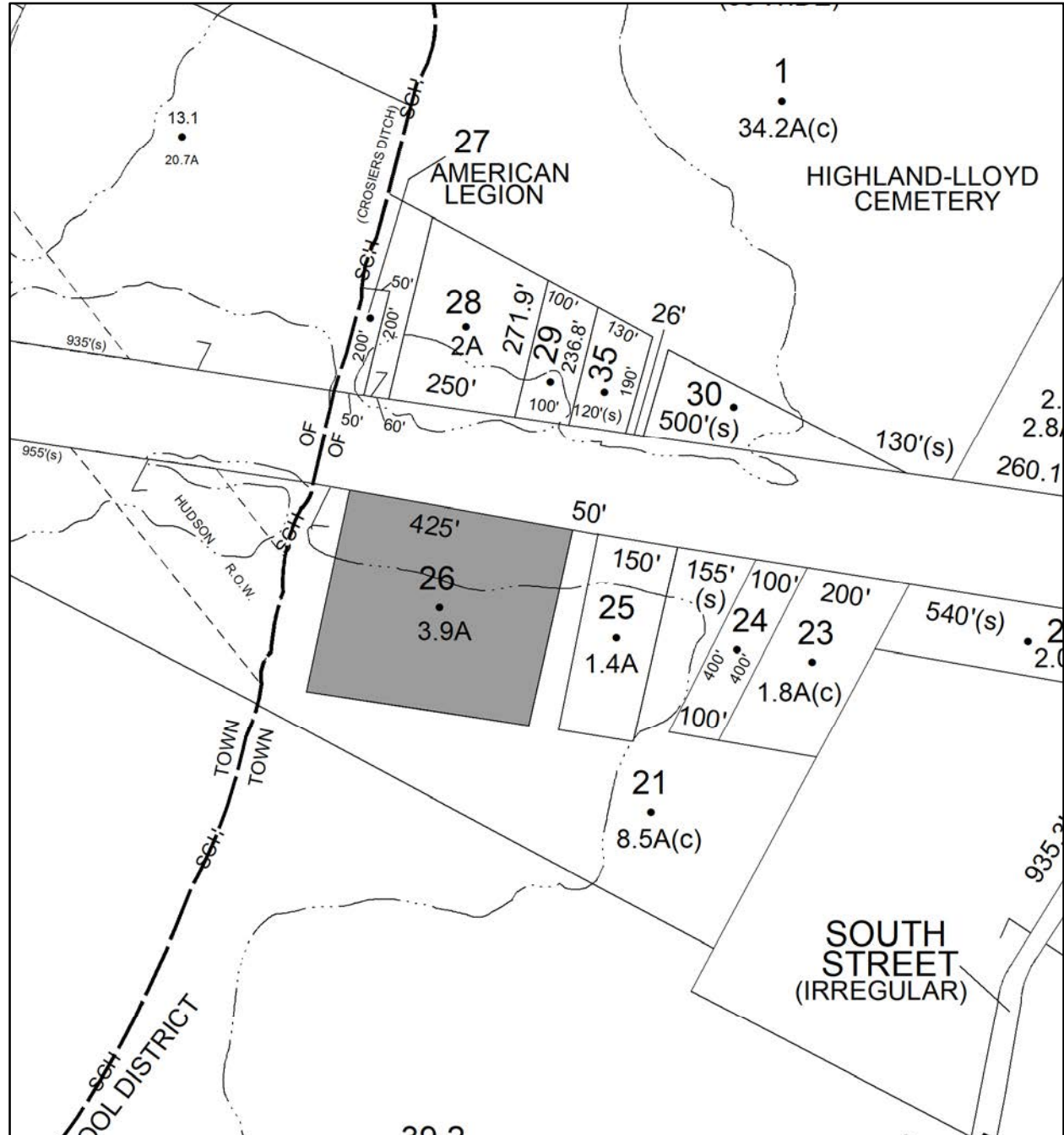
Front: 0

Depth: 0

No Image Available

Current Owner:

Assessed to: NASTASI ANTHONY NASTASI INEZ



Parcel # 20

TOWN OF: LLOYD

SBL: 87.8-1-5

Property Class: 210
One Family Year

Location: 245 UPPER NORTH RD

Oldest Year of Tax: 2017 G

Amount: \$33,918.00

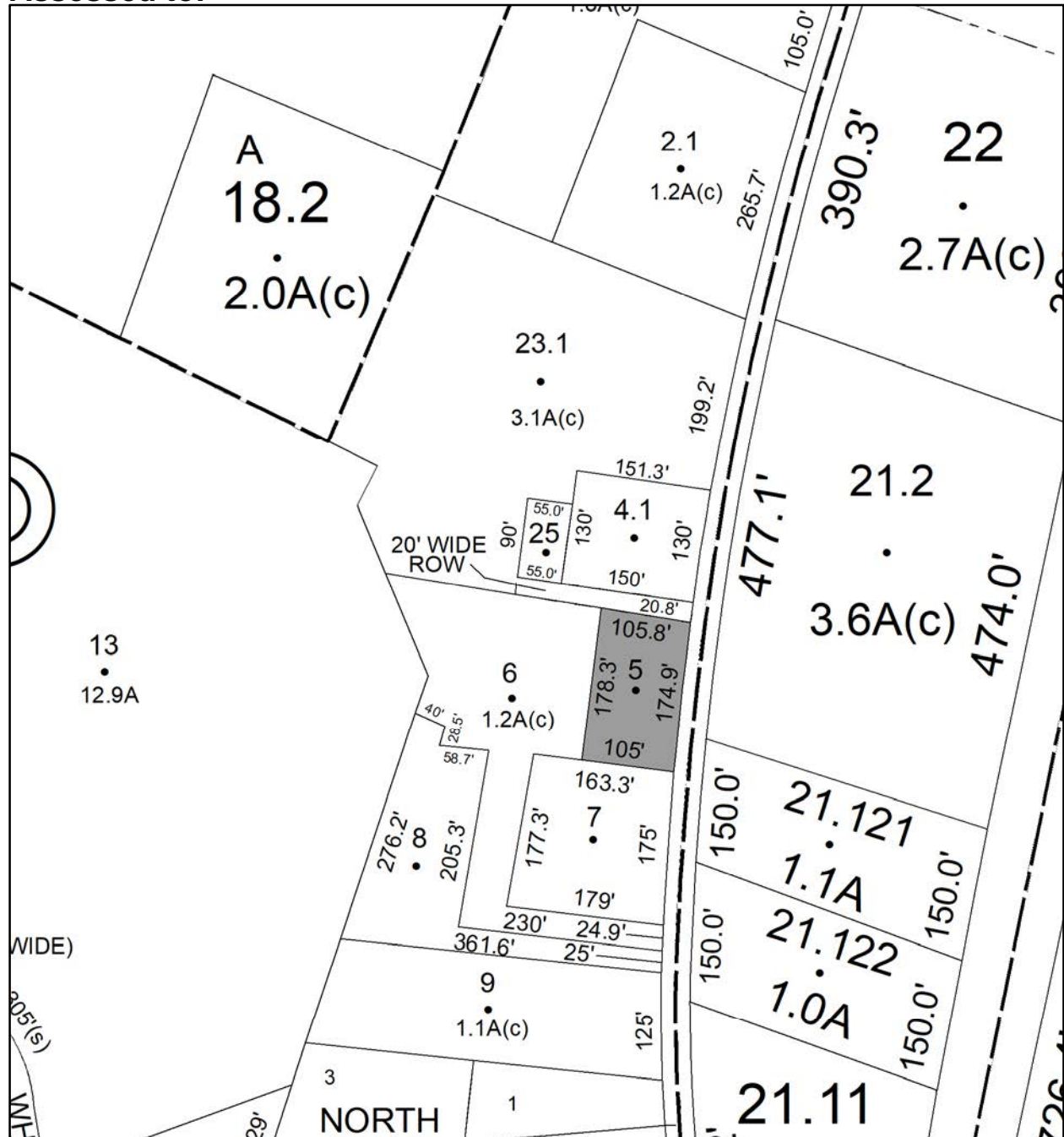
Acres: 0.41

Front: 0

Depth: 0

Current Owner:

Assessed to: HOPGOOD SYLVIA L



Parcel # 21

TOWN OF: LLOYD

SBL: 87.8-1-6

Property Class: 270
Mobile Home

Location: 243 UPPER NORTH RD

Oldest Year of Tax: 2017 G

Amount: \$22,118.00

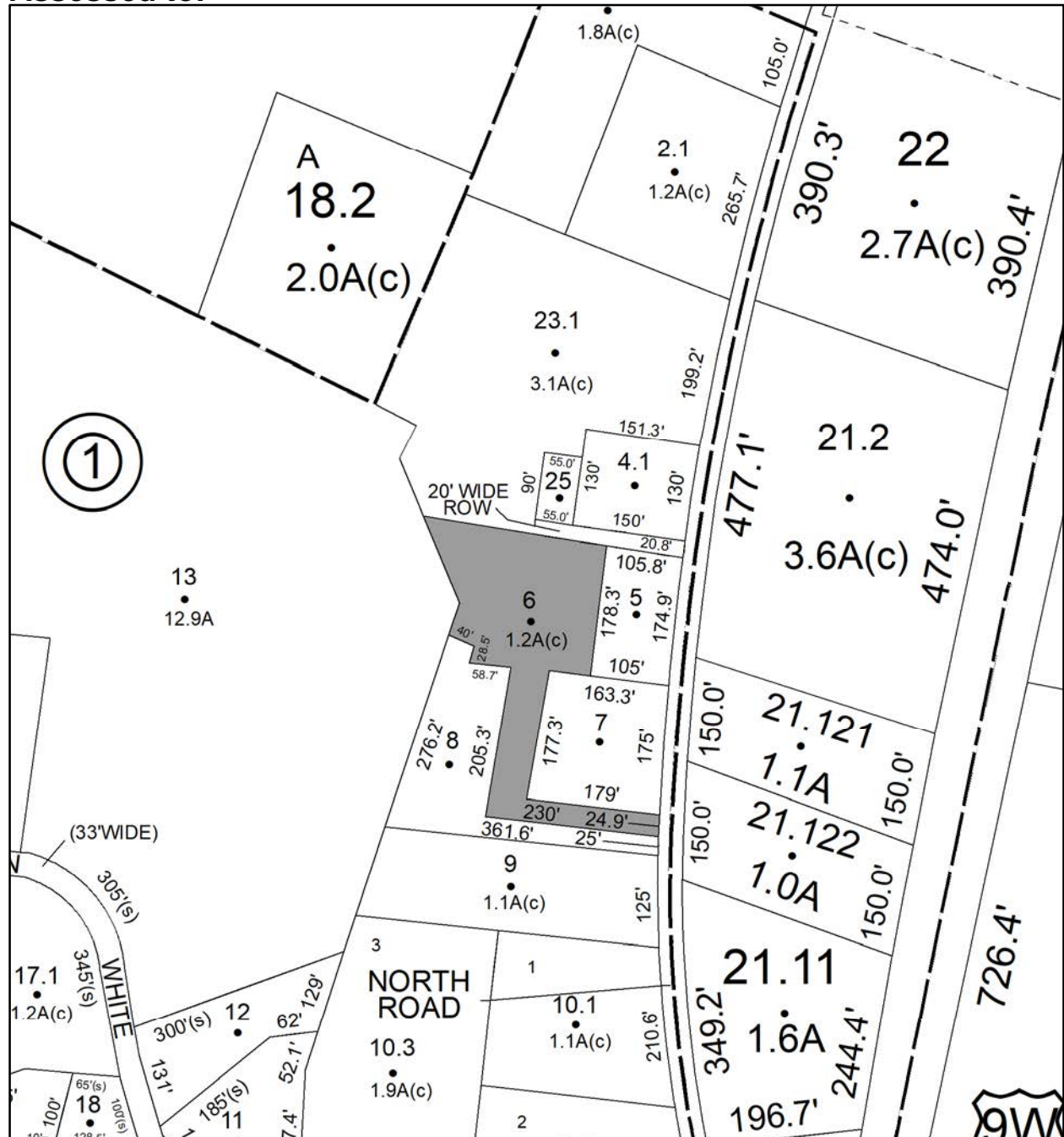
Acres: 1.2

Front: 0

Depth: 0

Current Owner:

Assessed to: HOPGOOD SYLVIA L



Parcel # 22

TOWN OF: LLOYD

SBL: 87.8-1-8

Property Class: 270
Mobile Home

Location: 241 UPPER NORTH RD

Oldest Year of Tax: 2017 G

Amount: \$21,240.00

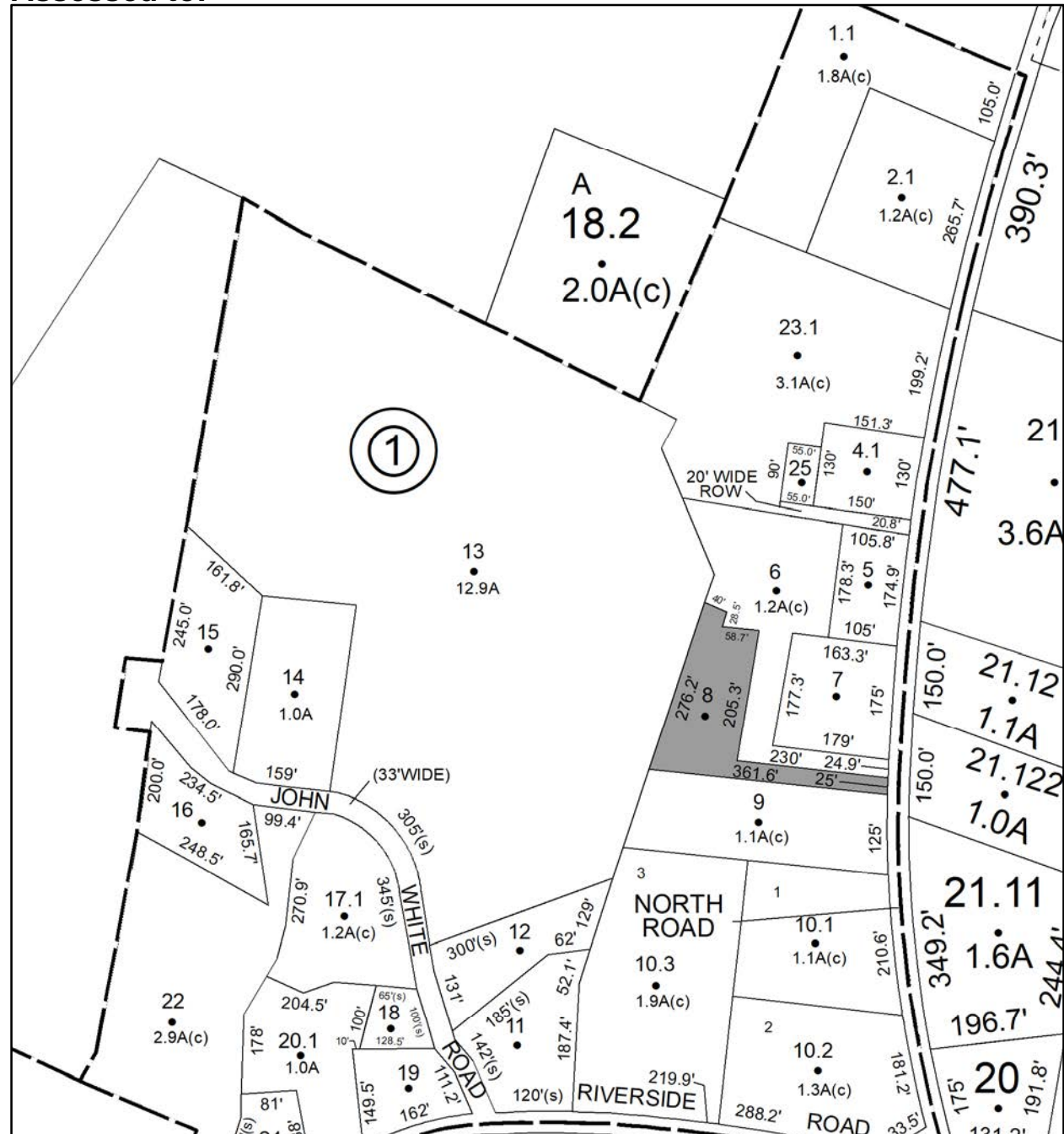
Acres: 0.78

Front: 0

Depth: 0

Current Owner:

Assessed to: HOPGOOD BRENDON HOPGOOD ULYSSES



Parcel # 24

TOWN OF: LLOYD

SBL: 95.2-1-35

Property Class: 311
Residential Vacant Land

Location: ILLINOIS MT

Oldest Year of Tax: 2017 G

Amount: \$1,085.00

Acres: 4.9

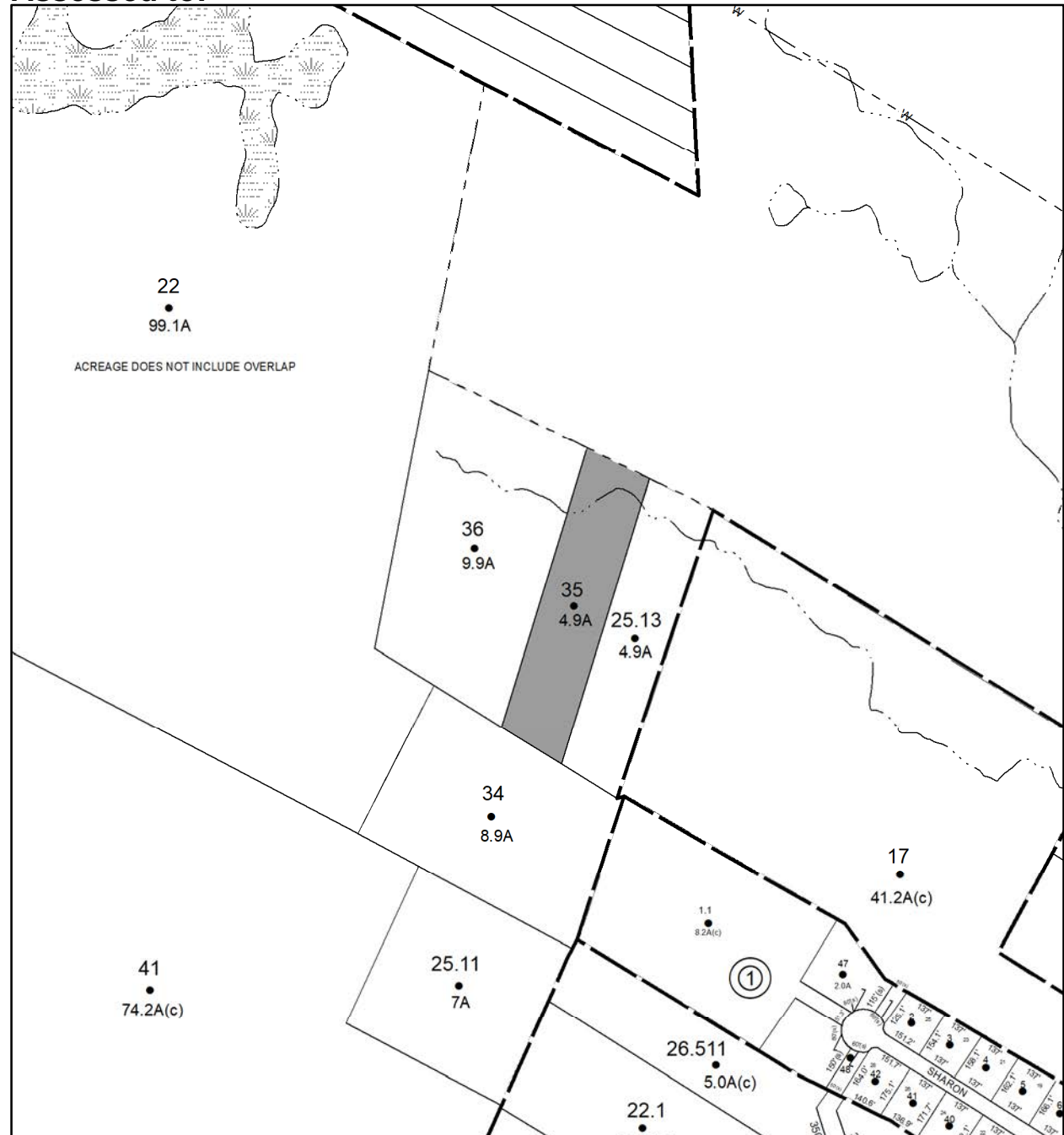
Front: 0

Depth: 0

No Image
Available

Current Owner:

Assessed to: VERTULLO JOANN



Parcel # 25

TOWN OF: LLOYD

SBL: 95.2-9-2.100

Property Class: 220
Two Family Year

Location: 152 HALF MOON RD

Oldest Year of Tax: 2017 G

Amount: \$18,760.00

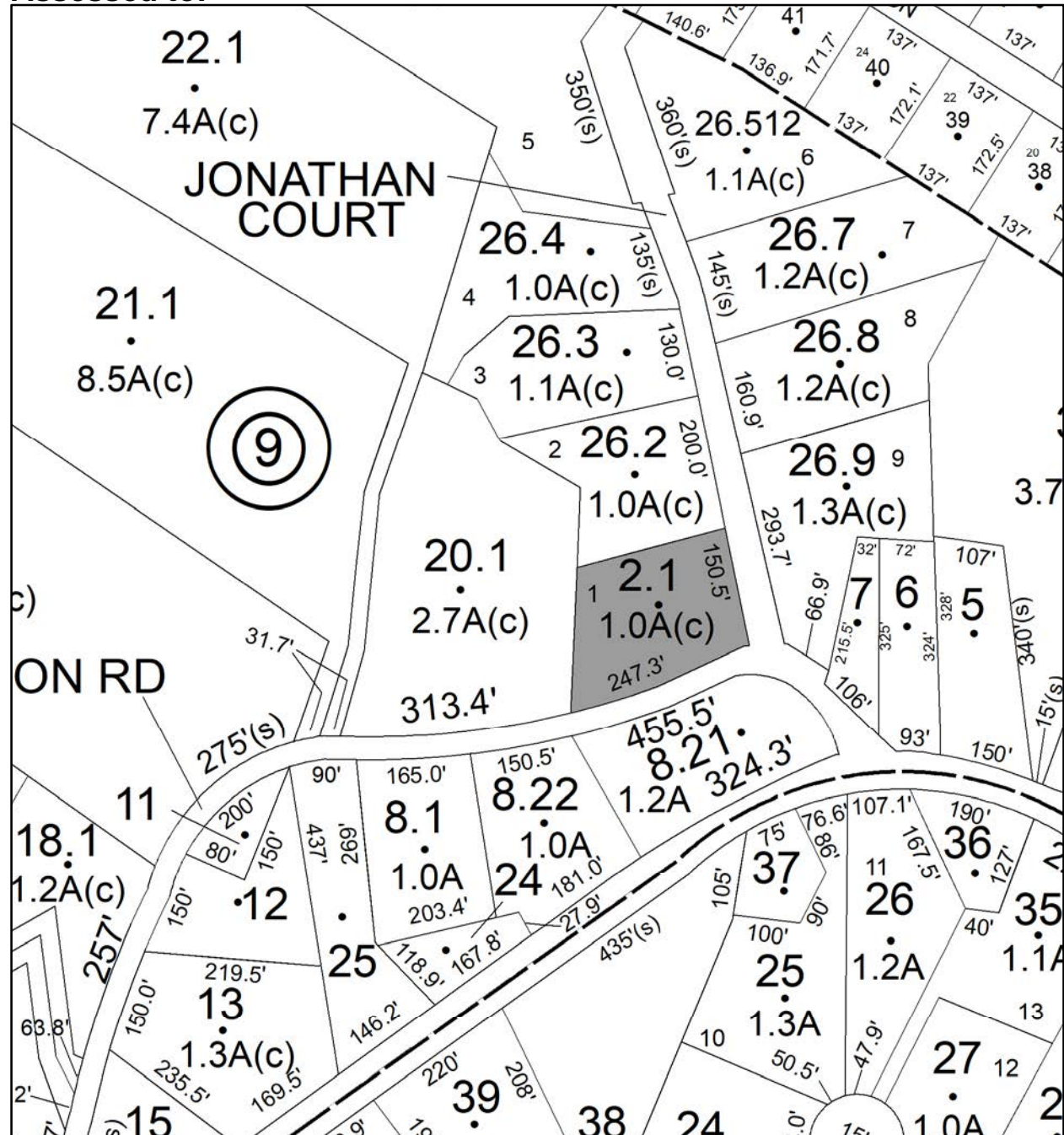
Acres: 1

Front: 0

Depth: 0



Current Owner:
Assessed to: VERTULLO JOANN



Parcel # 26

TOWN OF: MARBLETOWN

SBL: 46.4-1-23

Property Class: 311
Residential Vacant Land

Location: STONE CHURCH RD

Oldest Year of Tax: 2017 G

Amount: \$5,858.00

Acres: 3.43

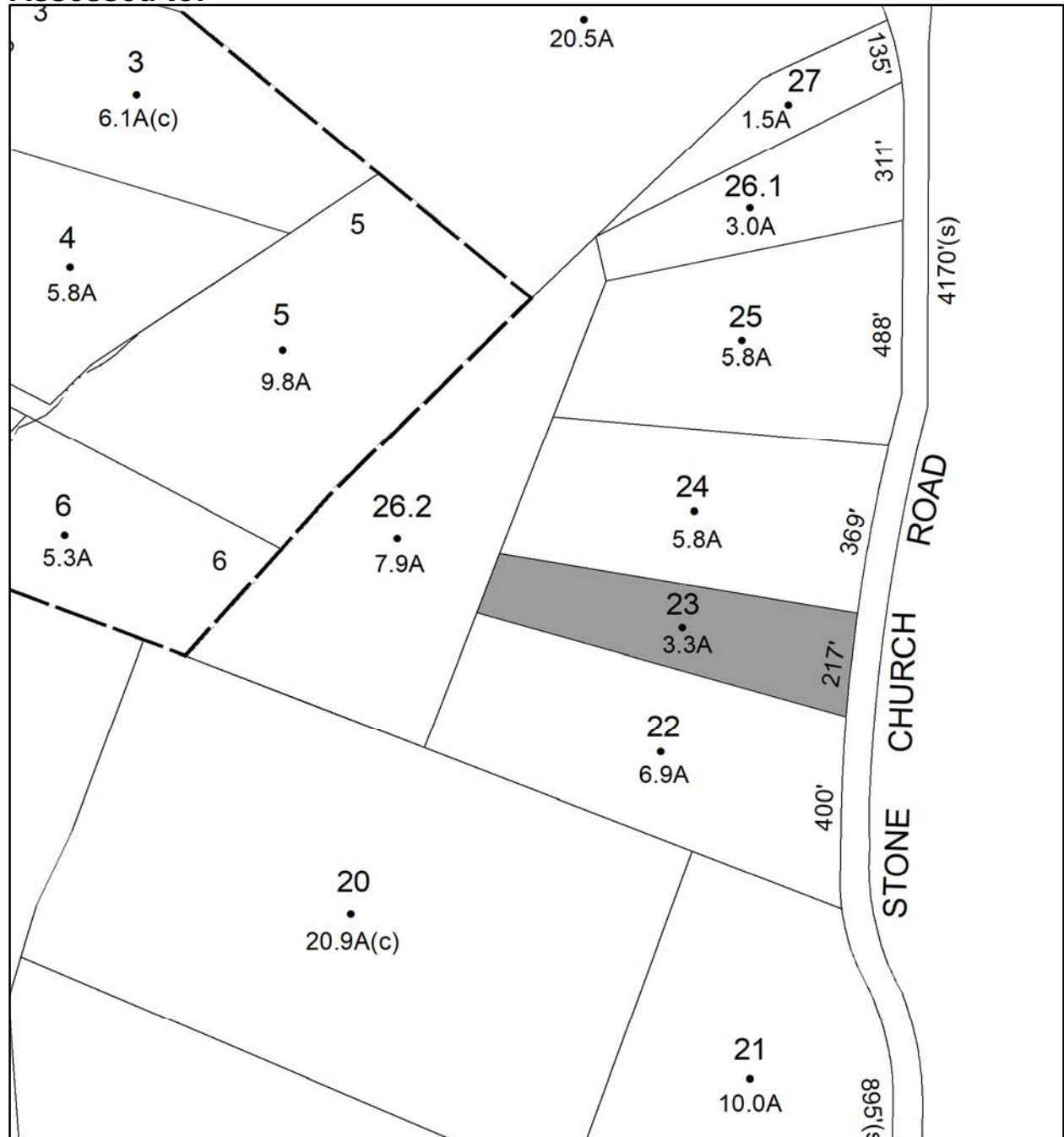
Front: 0

Depth: 0

No Image Available

Current Owner:

Assessed to: WOODEN JOHN H WOODEN ELLA A



Parcel # 27

TOWN OF: MARBLETOWN

SBL: 54.2-2-29

Property Class: 260
Seasonal Residences

Location: 821 LAPLA RD

Oldest Year of Tax: 2017 G

Amount: \$20,040.00

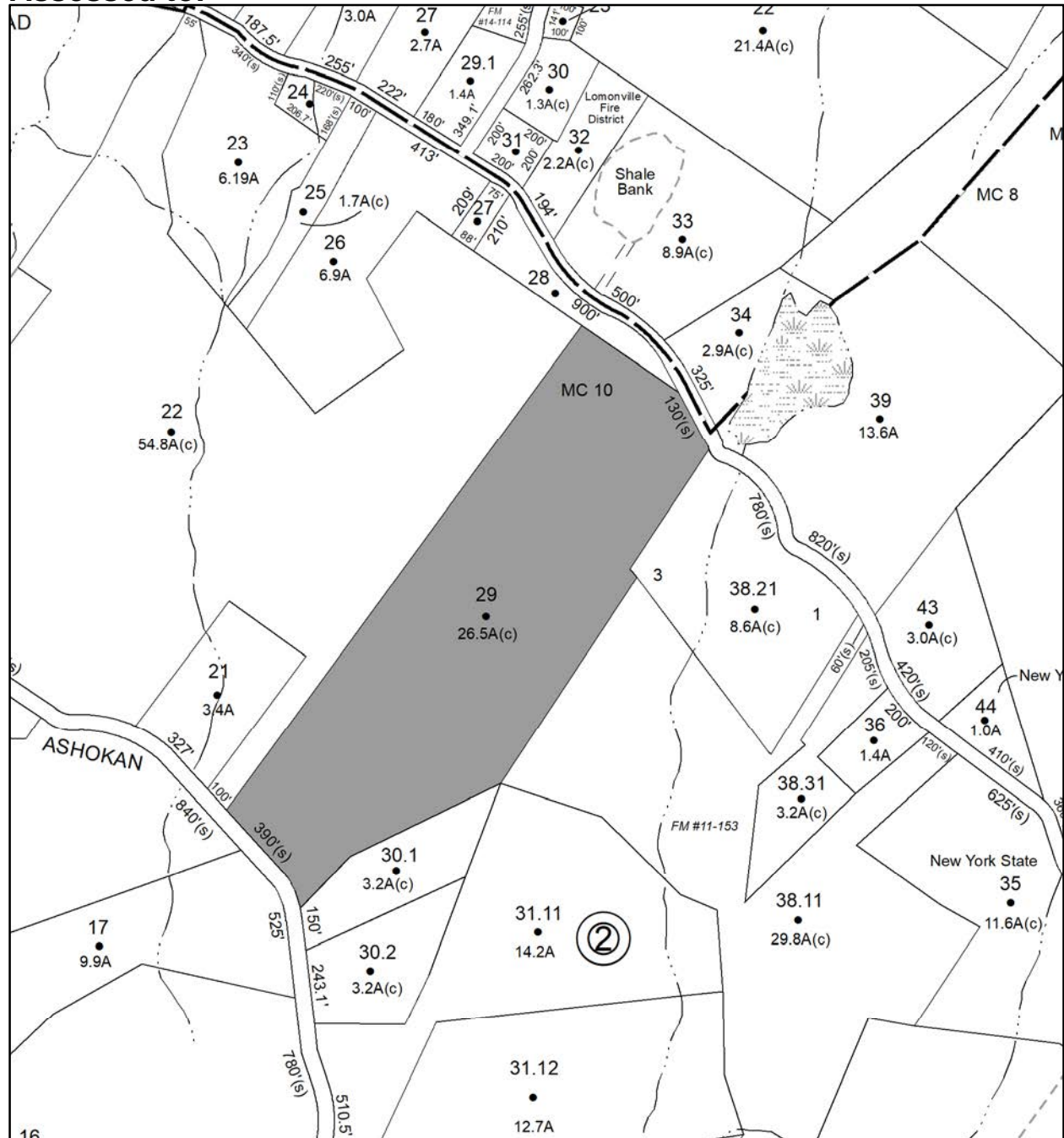
Acres: 26.5

Front: 0

Depth: 0

Current Owner:

Assessed to: STERN JOSEPH DAVID STERN AVIVA STERN MORITZ



Parcel # 28

TOWN OF: MARBLETOWN

SBL: 69.2-1-14

Property Class: 210
One Family Year

Location: 24 HUNTER HILL RD (PVT)

Oldest Year of Tax: 2017 G

Amount: \$32,083.00

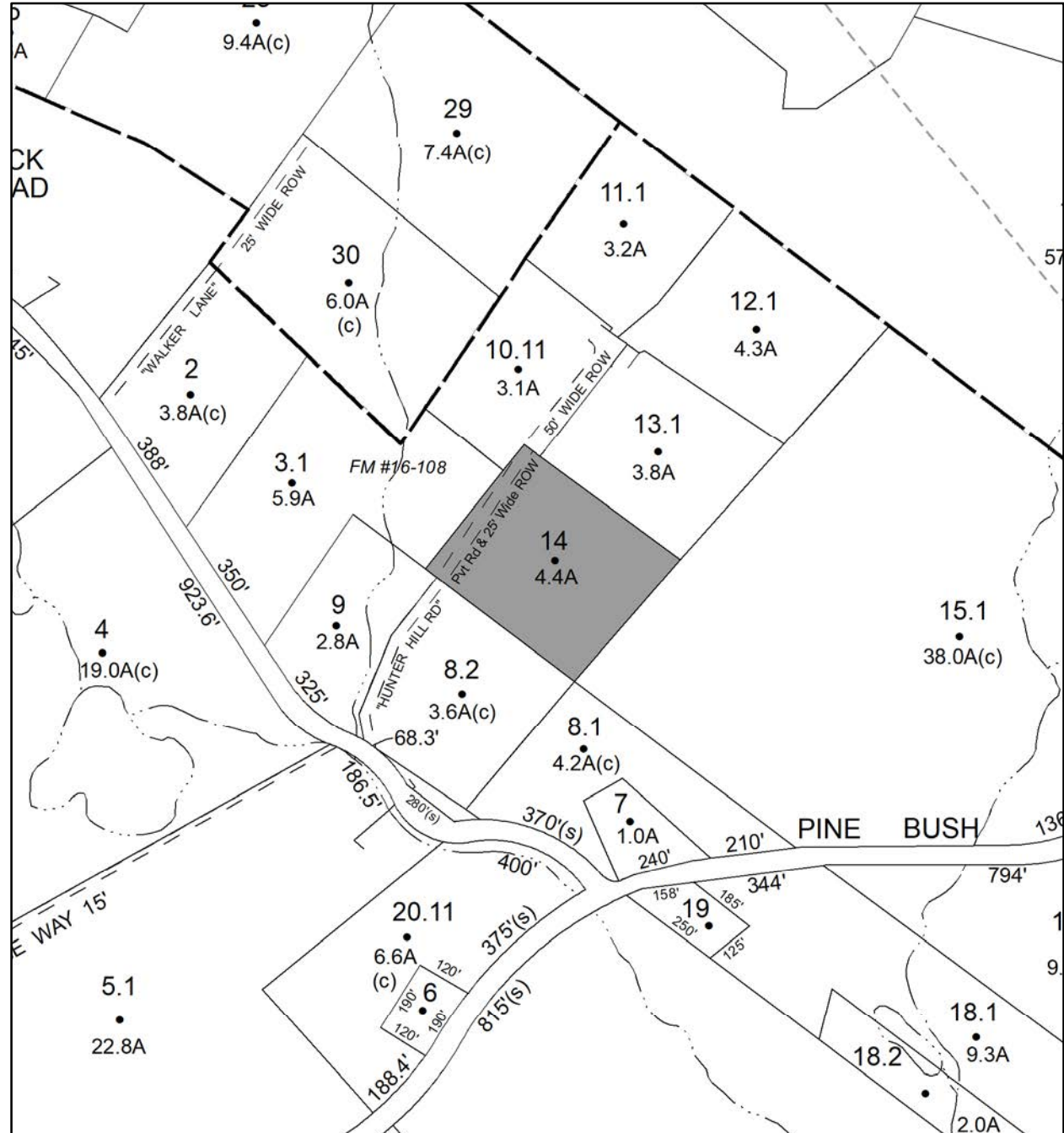
Acres: 4.36

Front: 0

Depth: 0

Current Owner:

Assessed to: RICKARD ELIZABETH RICKARD DOMINIQUE



Parcel # 29

TOWN OF: MARBLETOWN

SBL: 69.4-1-57

Property Class: 210
One Family Year

Location: 2408 LUCAS TPKE

Oldest Year of Tax: 2016 G

Amount: \$35,933.00

Acres: 2.5

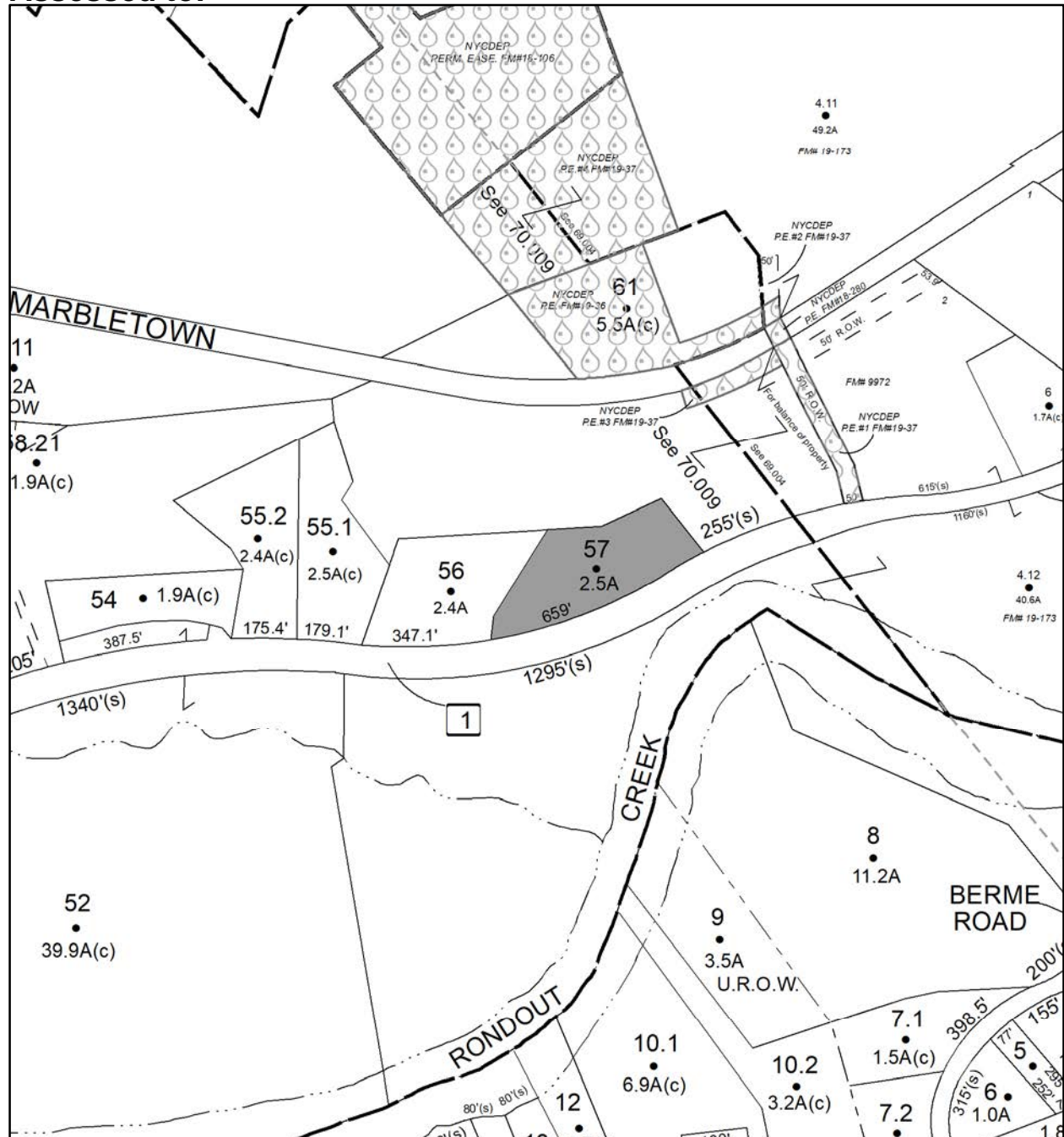
Front: 0

Depth: 0



Current Owner:

Assessed to: KROM JASON KROM STEVEN



Parcel # 31

TOWN OF: MARLBOROUGH

SBL: 102.2-7-10

Property Class: 311
Residential Vacant Land

Location: 15 BILL'S LN

Oldest Year of Tax: 2016 G

Amount: \$18,652.00

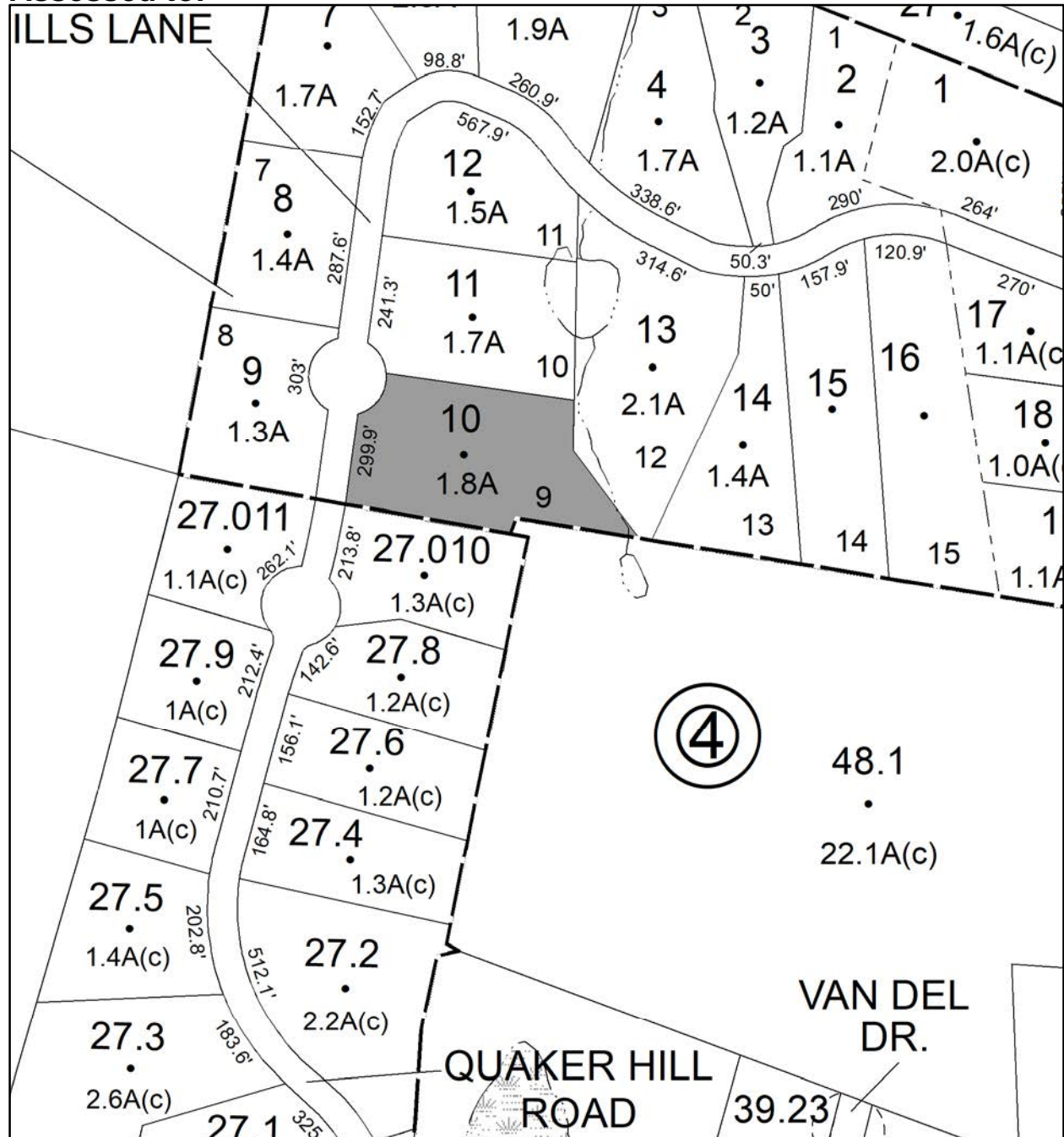
Acres: 1.8

Front: 0

Depth: 0

No Image
Available

Current Owner: COUNTY OF ULSTER
Assessed to: ABS REALTY CORP



Parcel # 32

TOWN OF: MARLBOROUGH

SBL: 102.2-7-11

Property Class: 311
Residential Vacant Land

Location: 13 BILL'S LN

Oldest Year of Tax: 2016 G

Amount: \$18,498.00

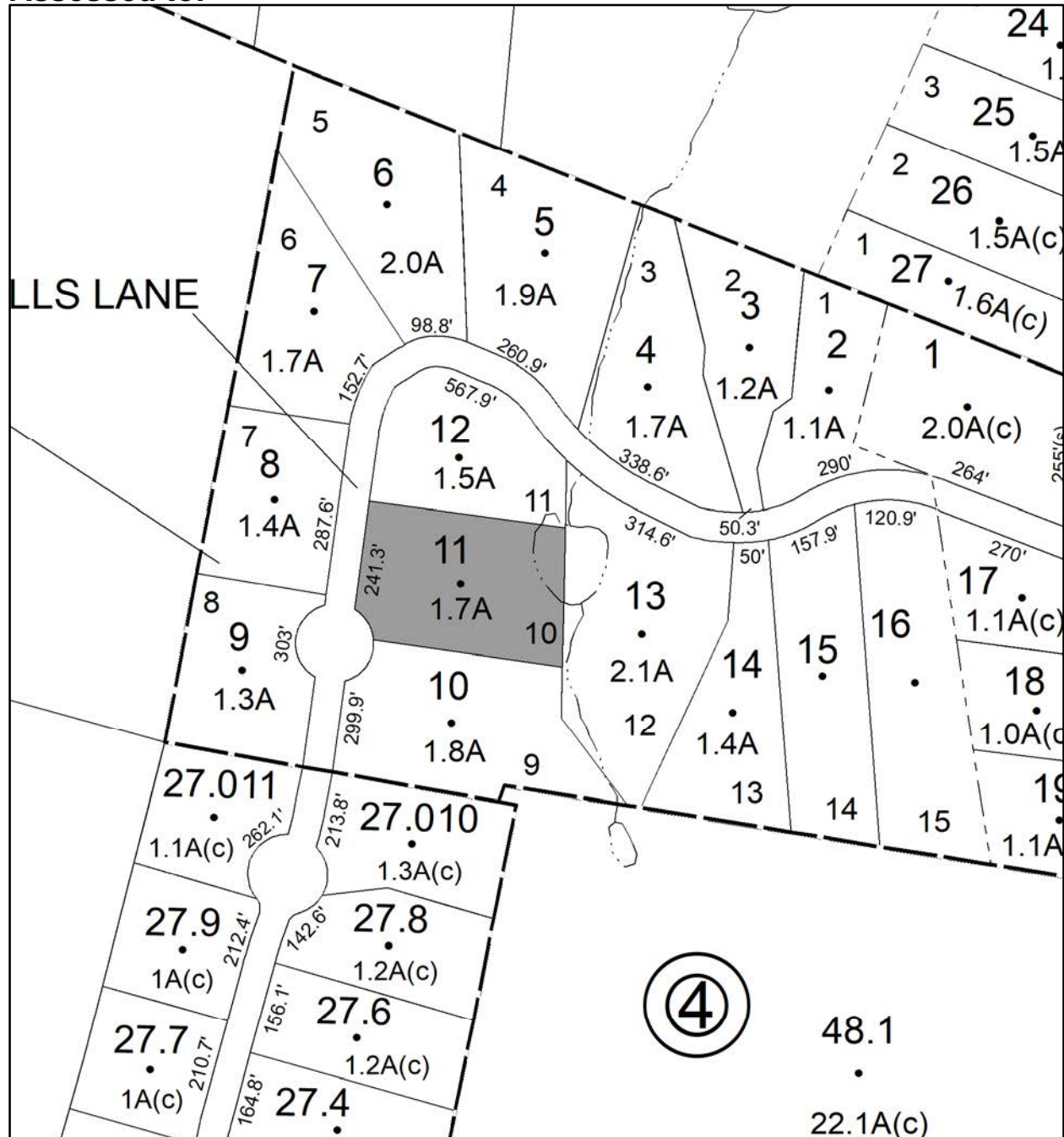
Acres: 1.7

Front: 0

Depth: 0

No Image
Available

Current Owner: COUNTY OF ULSTER
Assessed to: ABS REALTY CORP



Parcel # 33

Current Owner: COUNTY OF ULSTER
Assessed to: ABS REALTY CORP

TOWN OF: MARLBOROUGH

SBL: 102.2-7-13

Property Class: 311
Residential Vacant Land

Location: 9 BILL'S LN

Oldest Year of Tax: 2016 G

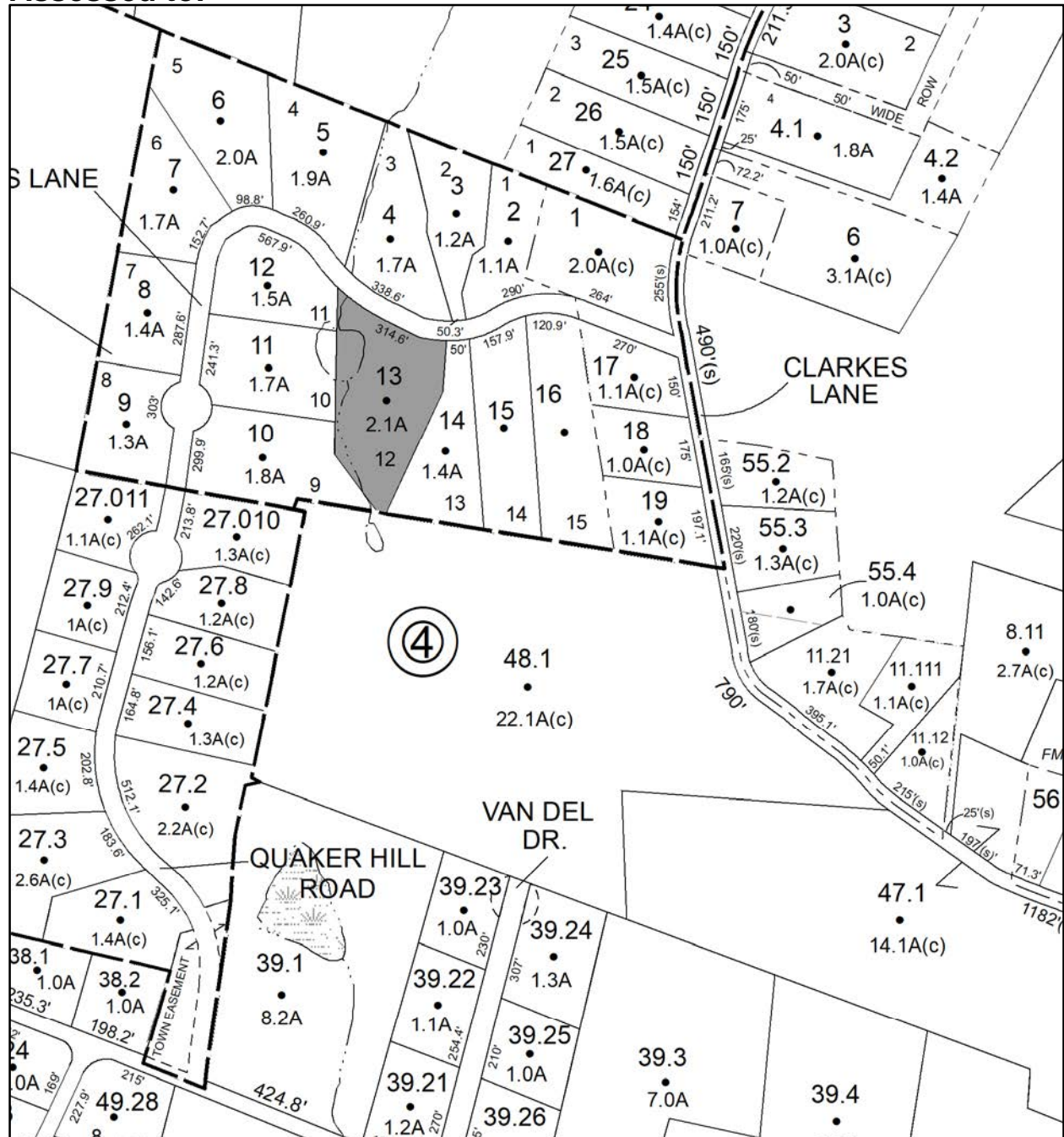
Amount: \$19,112.00

Acres: 2.1

Front: 0

Depth: 0

No Image
Available



Parcel # 34

TOWN OF: MARLBOROUGH

SBL: 102.2-7-15

Property Class: 311
Residential Vacant Land

Location: 5 BILL'S LN

Oldest Year of Tax: 2016 G

Amount: \$18,498.00

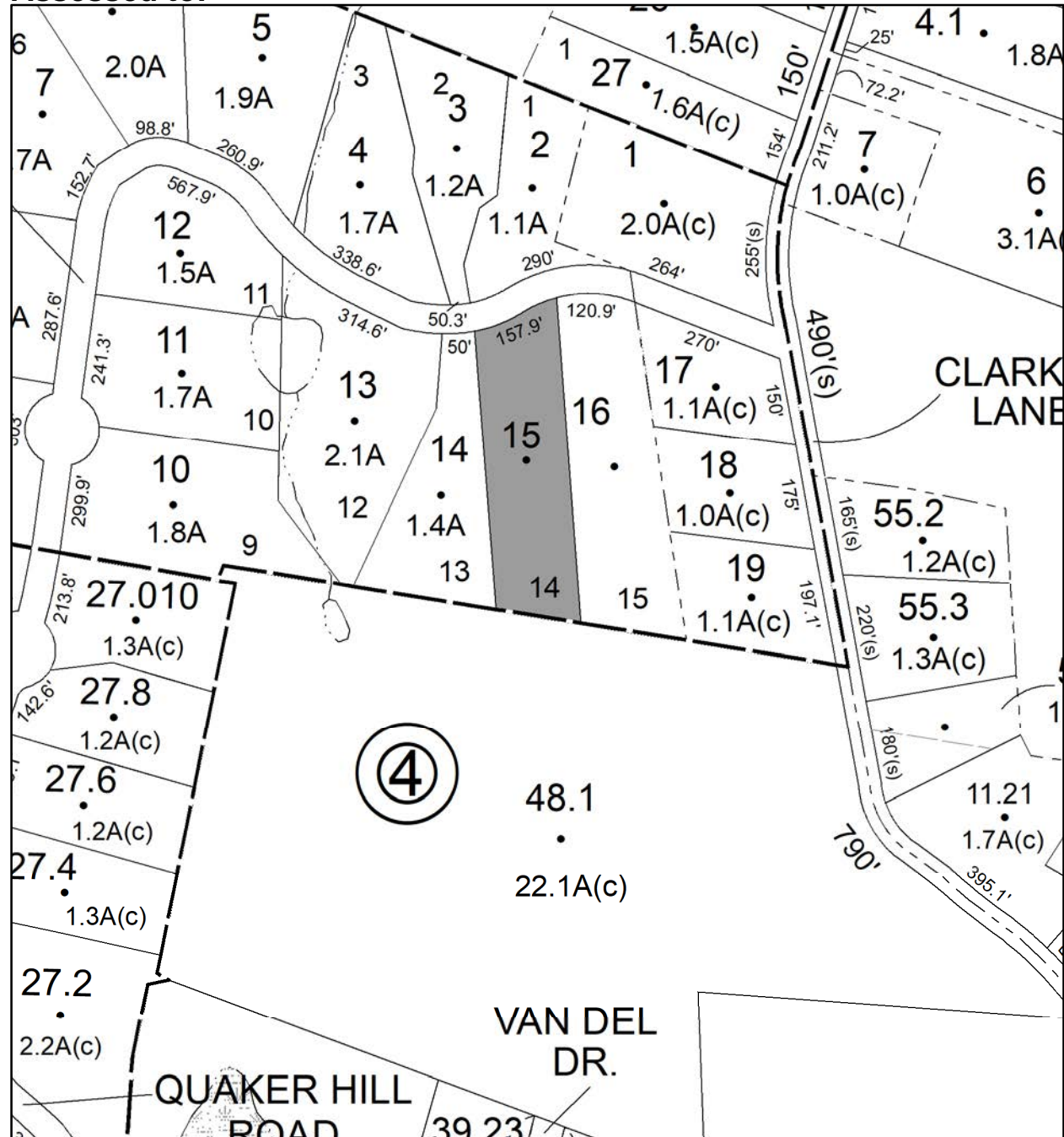
Acres: 1.73

Front: 0

Depth: 0

No Image
Available

Current Owner: COUNTY OF ULSTER
Assessed to: ABS REALTY CORP



Parcel # 35

TOWN OF: MARLBOROUGH

SBL: 103.1-1-61.100

Property Class: 311
Residential Vacant Land

Location: MAHONEY RD

Oldest Year of Tax: 2017 G

Amount: \$15,048.00

Acres: 2.5

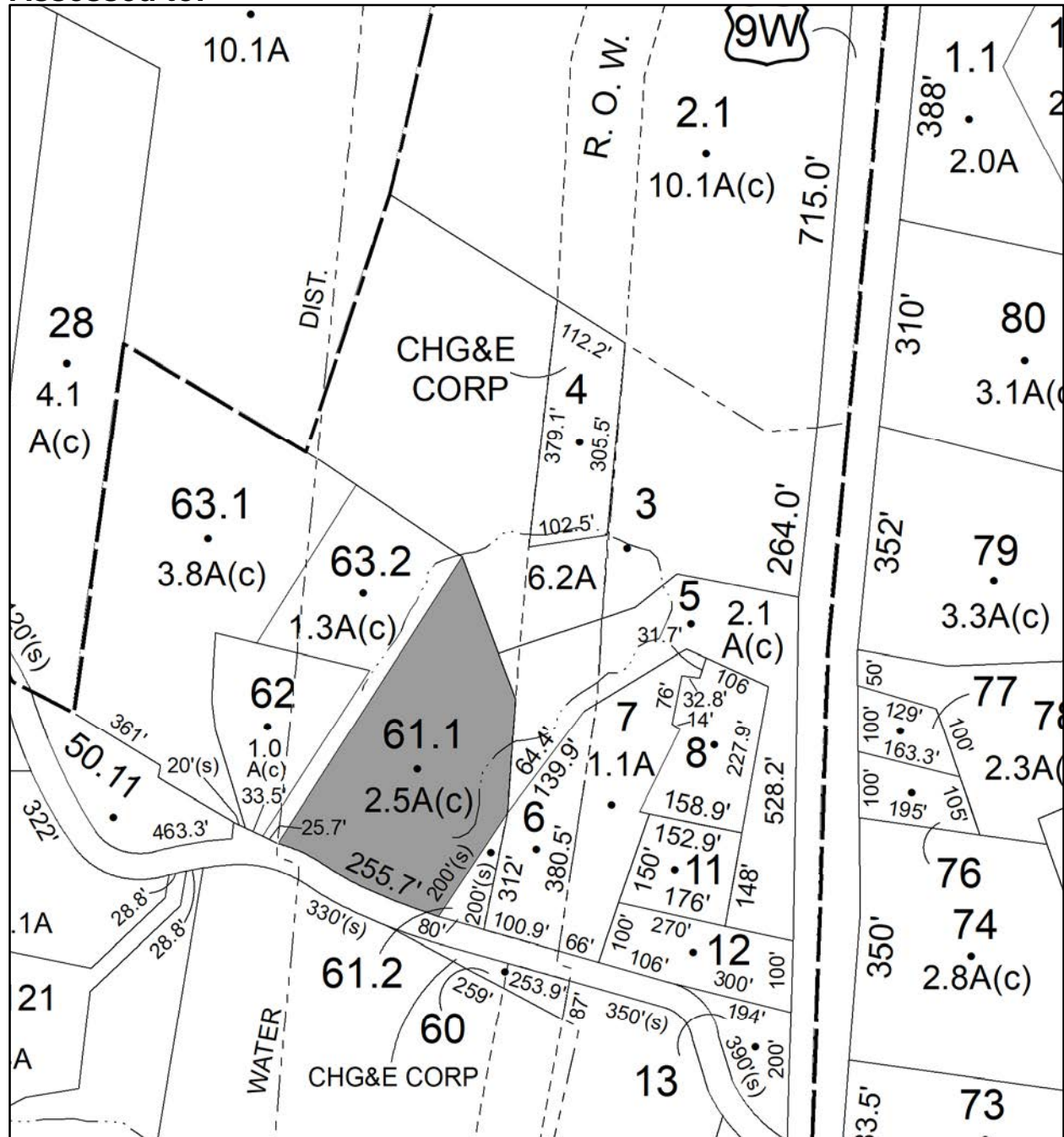
Front: 0

Depth: 0

No Image Available

Current Owner:

Assessed to: PAVESE ANTHONY ROCCO



Parcel # 36

TOWN OF: MARLBOROUGH

SBL: 103.1-1-61.200

Property Class: 311
Residential Vacant Land

Location: MAHONEY RD

Oldest Year of Tax: 2017 G

Amount: \$2,879.00

Acres: 0

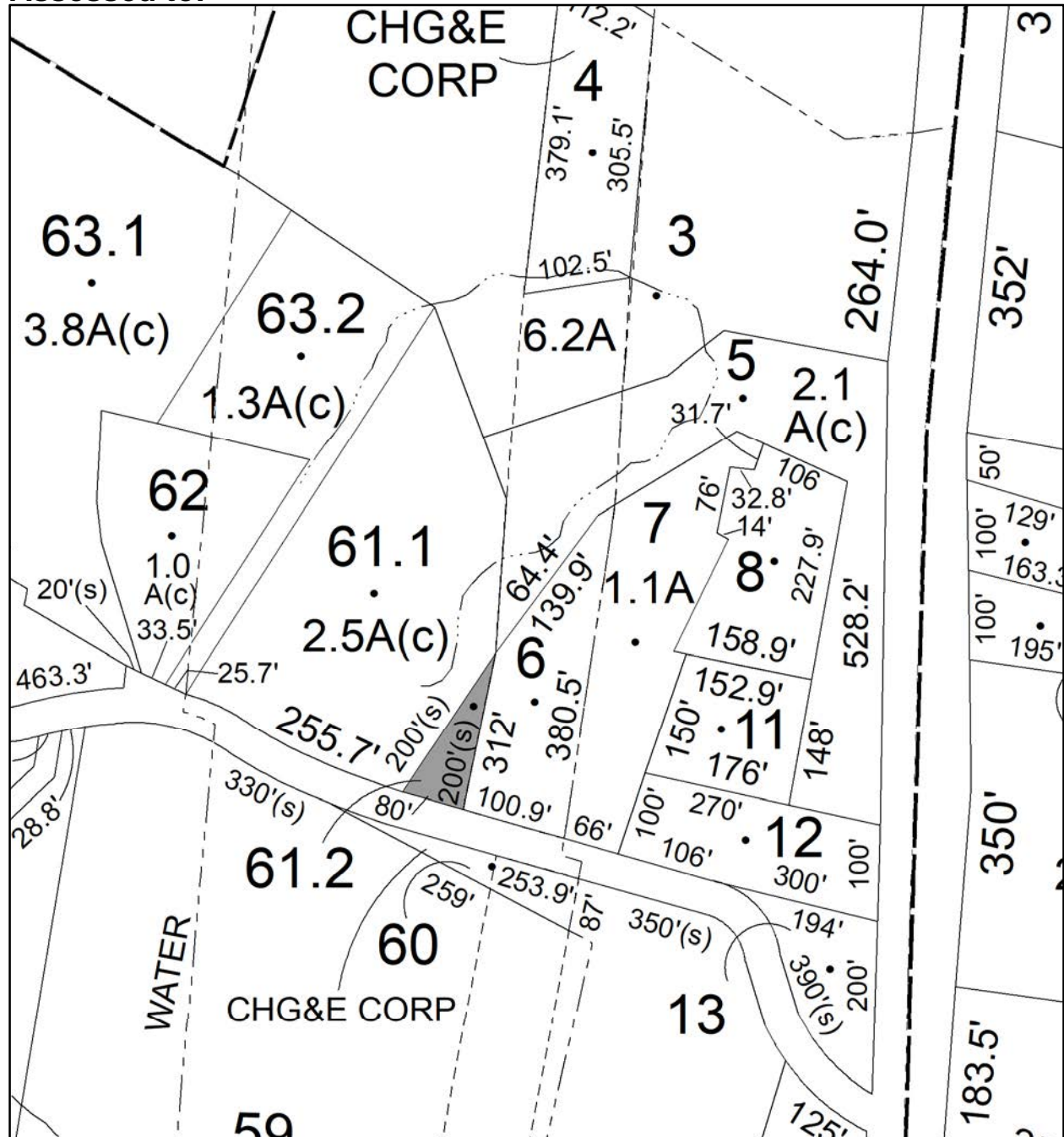
Front: 80

Depth: 200

No Image
Available

Current Owner:

Assessed to: PAVESE ANTHONY ROCCO



Parcel # 38

TOWN OF: MARLBOROUGH

SBL: 103.1-4-49

Property Class: 210
One Family Year

Location: 67 MILTON TPKE

Oldest Year of Tax: 2016 G

Amount: \$36,558.00

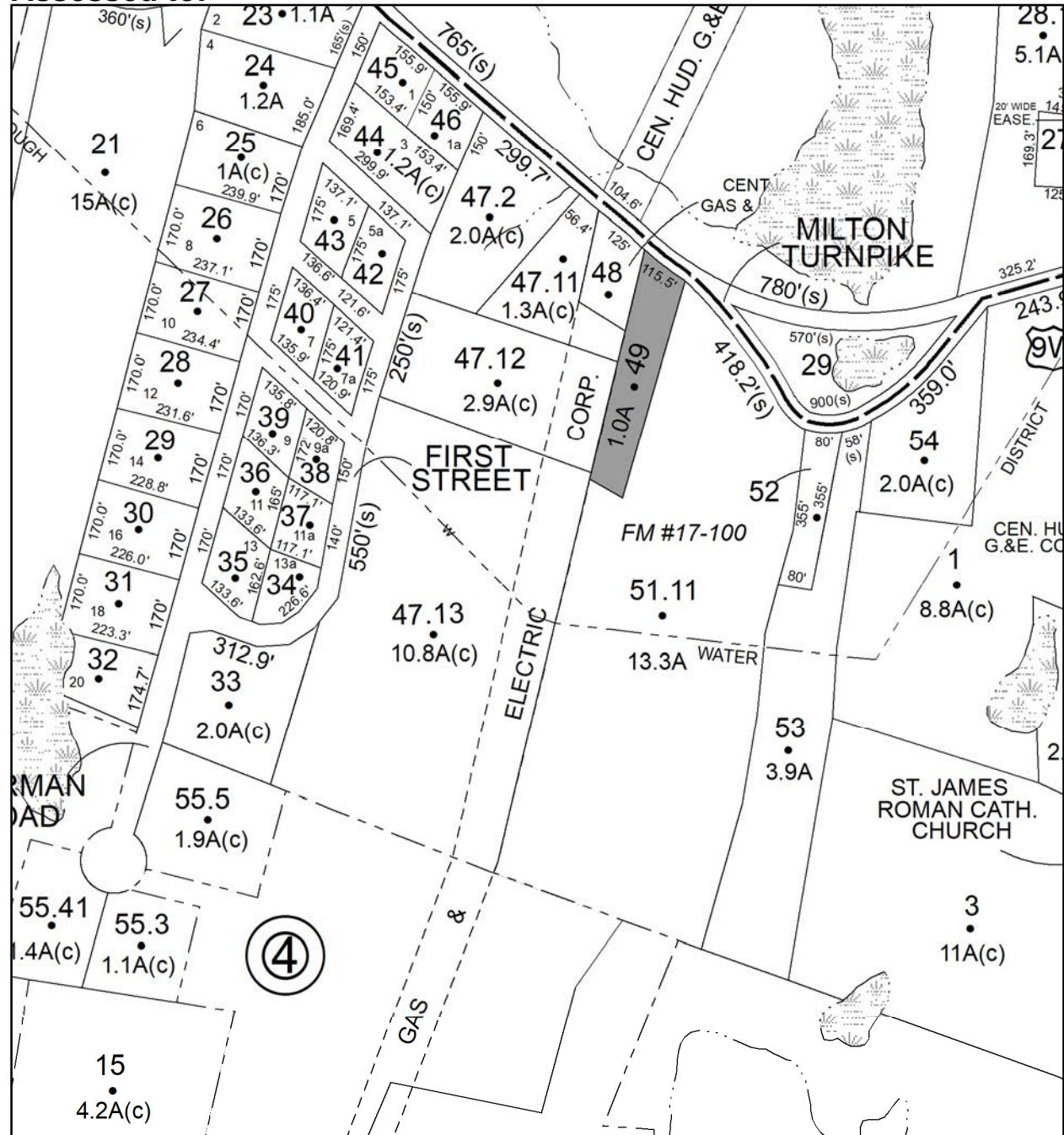
Acres: 1

Front: 0

Depth: 0

Current Owner:

Assessed to: SMITH CHARLES T. SMITH JEAN



Parcel # 39

TOWN OF: MARLBOROUGH

SBL: 103.3-3-15.130

Property Class: 311
Residential Vacant Land

Location: 12 DIORIO TER

Oldest Year of Tax: 2017 G

Amount: \$15,973.00

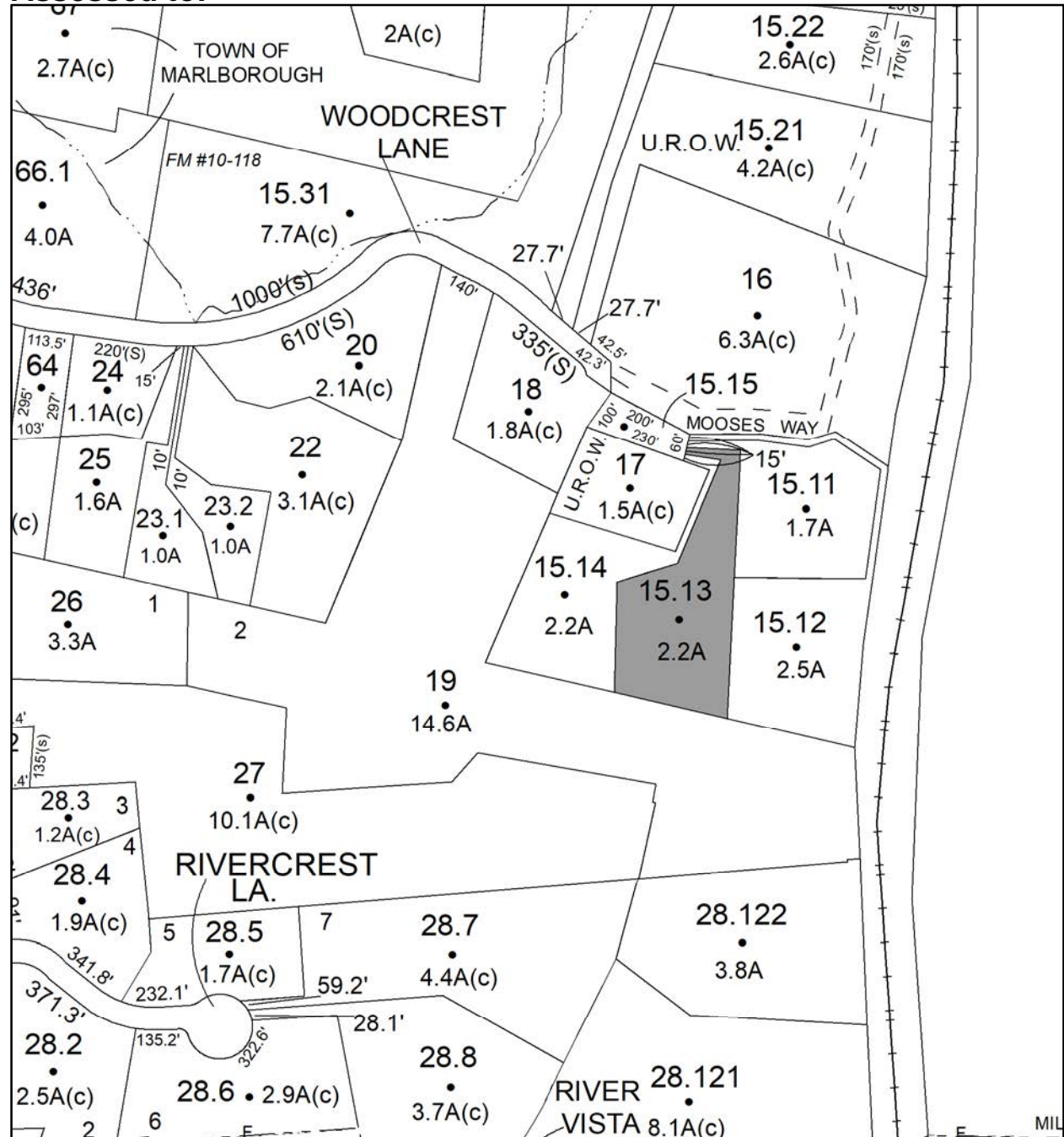
Acres: 2.1

Front: 0

Depth: 0

No Image
Available

Current Owner:
Assessed to: DIORIO ROBERT C



Parcel # 40

TOWN OF: MARLBOROUGH

SBL: 103.3-4-1.400

Property Class: 311
Residential Vacant Land

Location: OLD INDIAN RD

Oldest Year of Tax: 2014 G

Amount: \$23,547.00

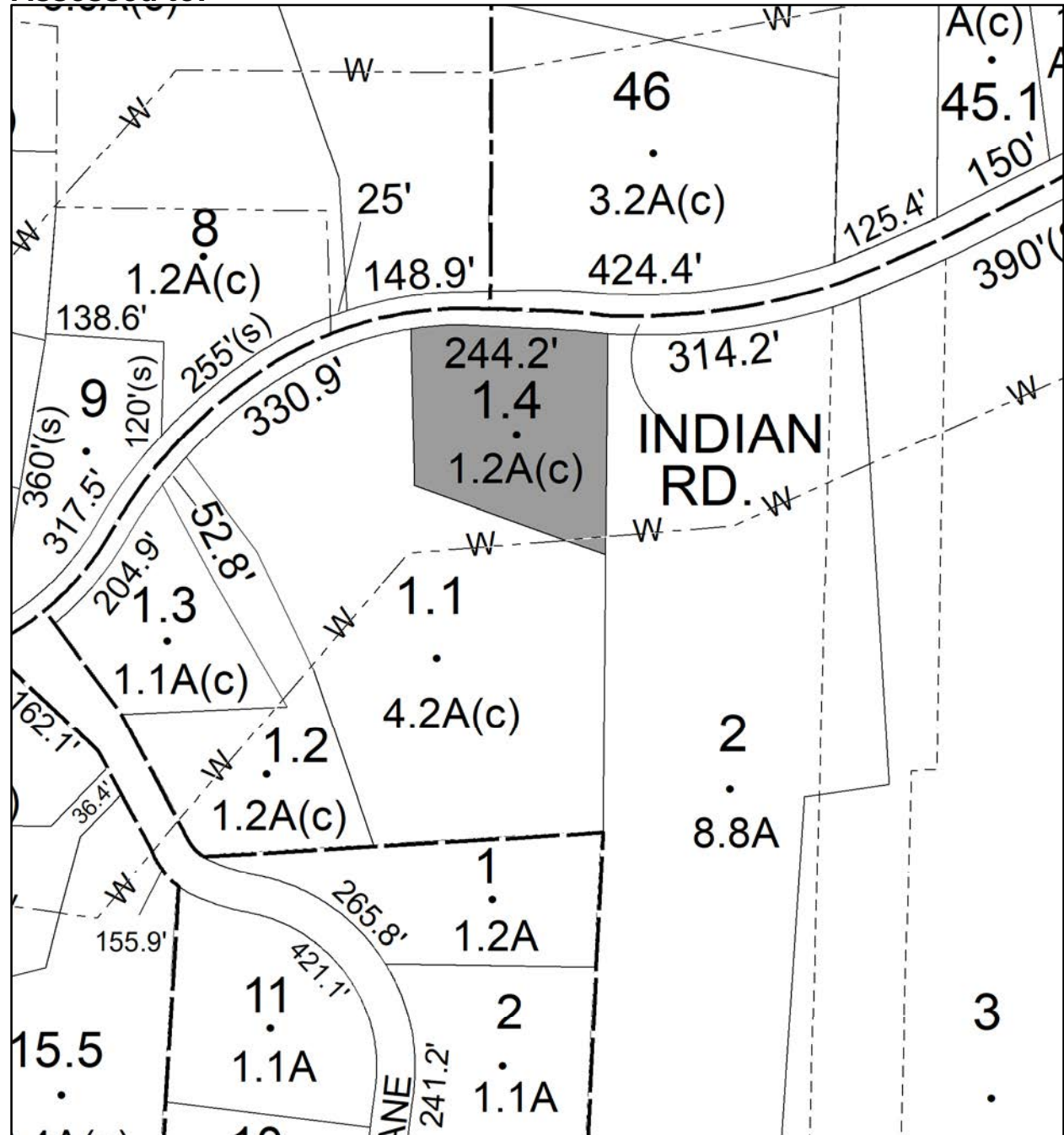
Acres: 1.22

Front: 0

Depth: 0

No Image
Available

Current Owner: COUNTY OF ULSTER
Assessed to: LYONS TRUST



Parcel # 41

TOWN OF: MARLBOROUGH

SBL: 108.2-4-22

Property Class: 311
Residential Vacant Land

Location: RIDGE RD

Oldest Year of Tax: 2015 G

Amount: \$8,964.00

Acres: 0.4

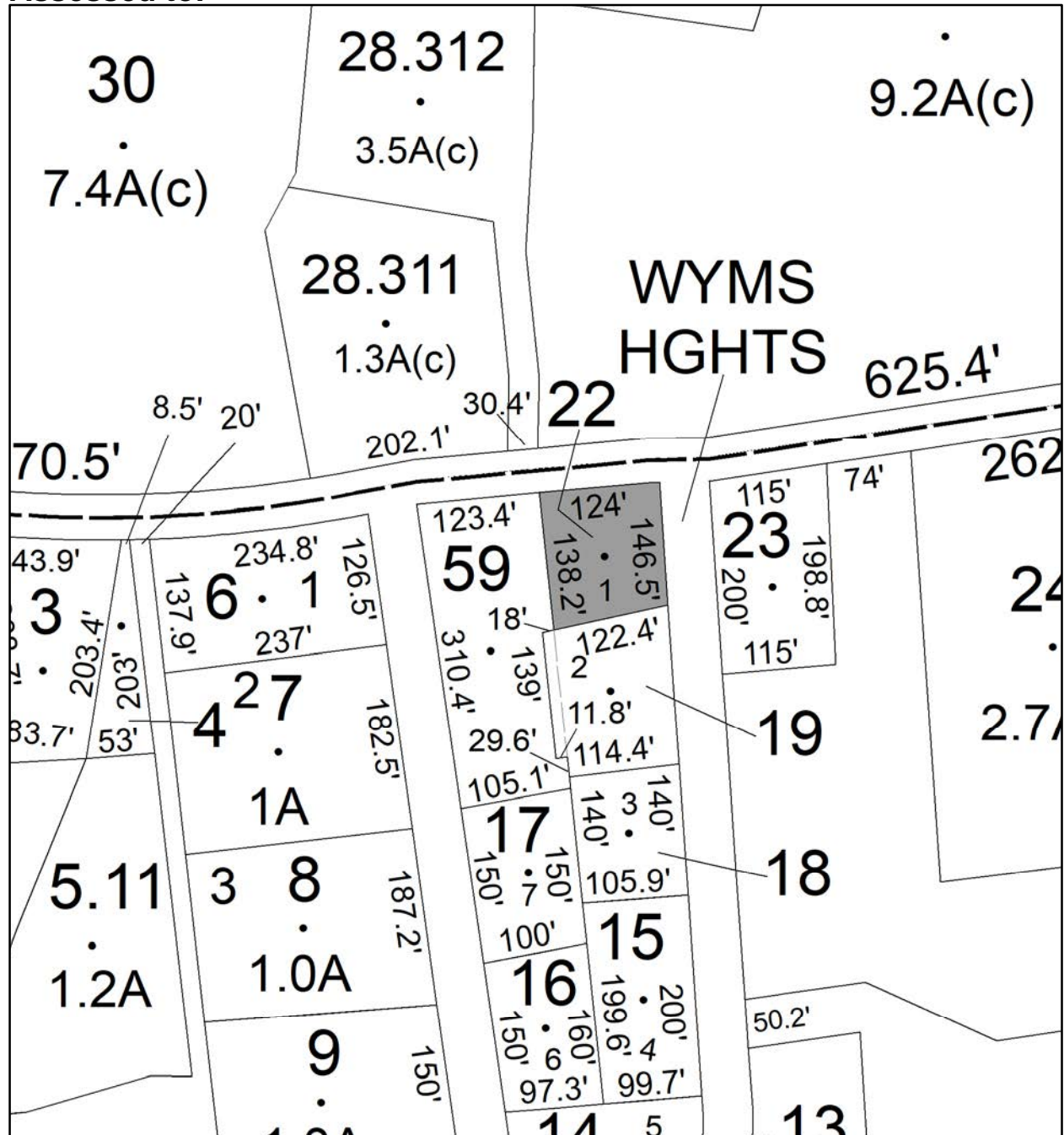
Front: 124

Depth: 146.5

No Image
Available

Current Owner: COUNTY OF ULSTER

Assessed to: COUNTY OF ULSTER/STORMS ALFRED STORMS ALEXANDREA



Parcel # 42

TOWN OF: MARLBOROUGH

SBL: 108.3-3-17

Property Class: 210
One Family Year

Location: 318 BINGHAM RD

Oldest Year of Tax: 2008 G

Amount: \$91,710.00

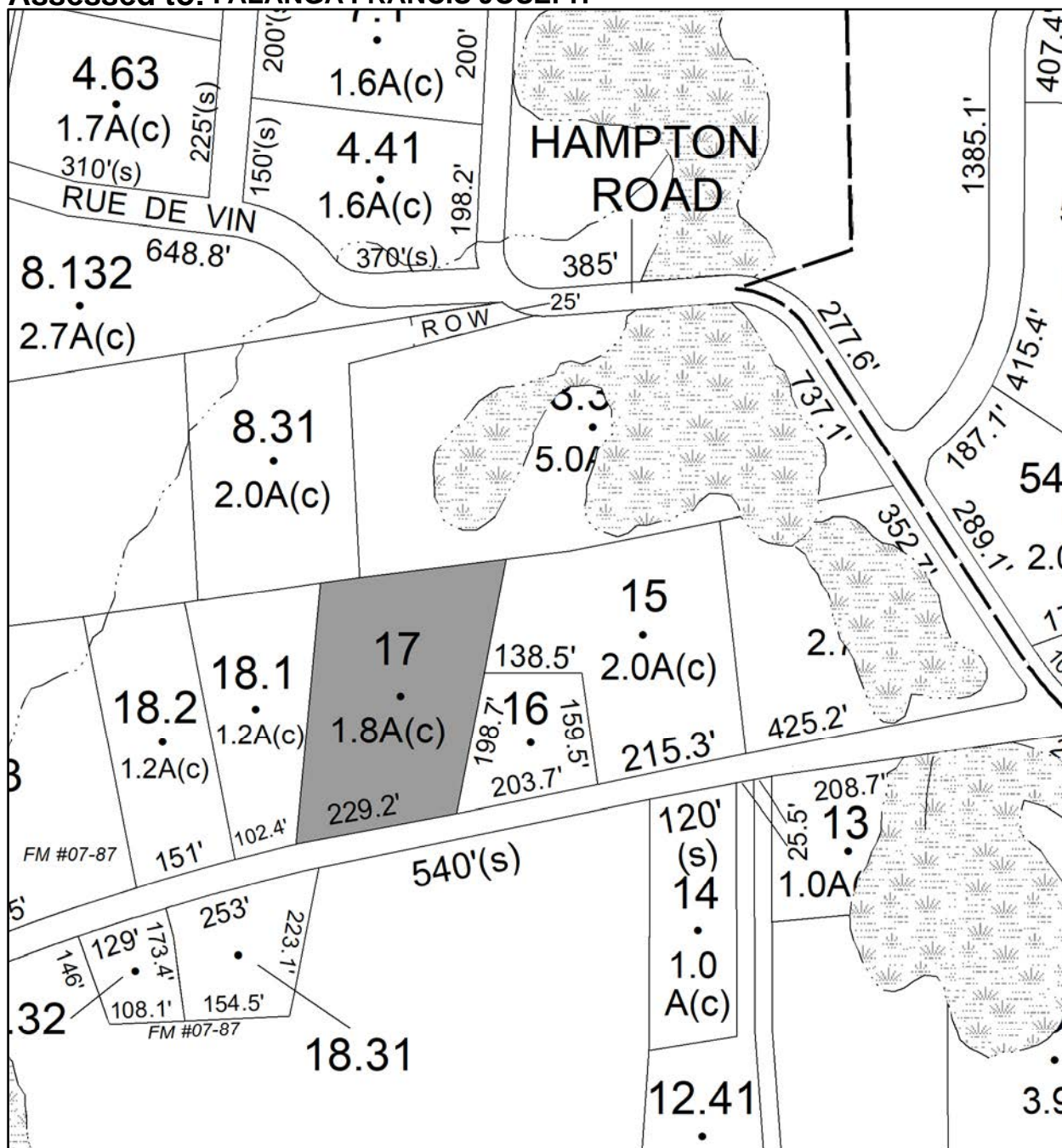
Acres: 1.8

Front: 0

Depth: 0

Current Owner:

Assessed to: FALANGA FRANCIS JOSEPH



Parcel # 43

TOWN OF: NEW PALTZ

SBL: 78.3-3-12

Property Class: 314

Rural Vacant Lots of 10 Acres or Less

Location: CANAAN RD

Oldest Year of Tax: 2017 G

Amount: \$7,253.00

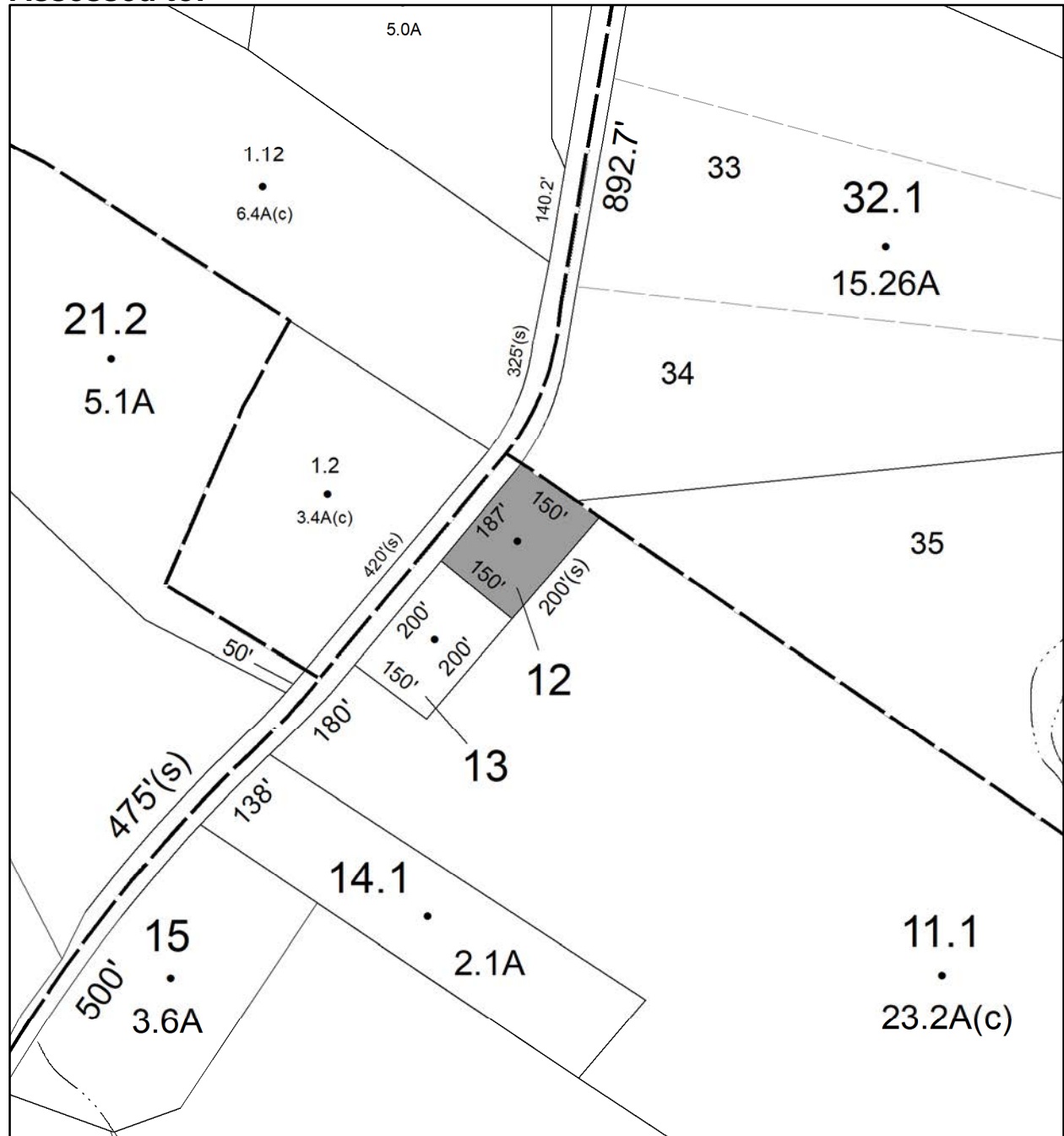
Acres: 0.64

Front: 187

Depth: 150

Current Owner:

Assessed to: COUNTY OF ULSTER/BEREND ERIC



No Image Available

Parcel # 44

TOWN OF: NEW PALTZ

SBL: 79.3-5-23

Property Class: 280
Multiple Residences

Location: 438 PLUTARCH RD

Oldest Year of Tax: 2017 G

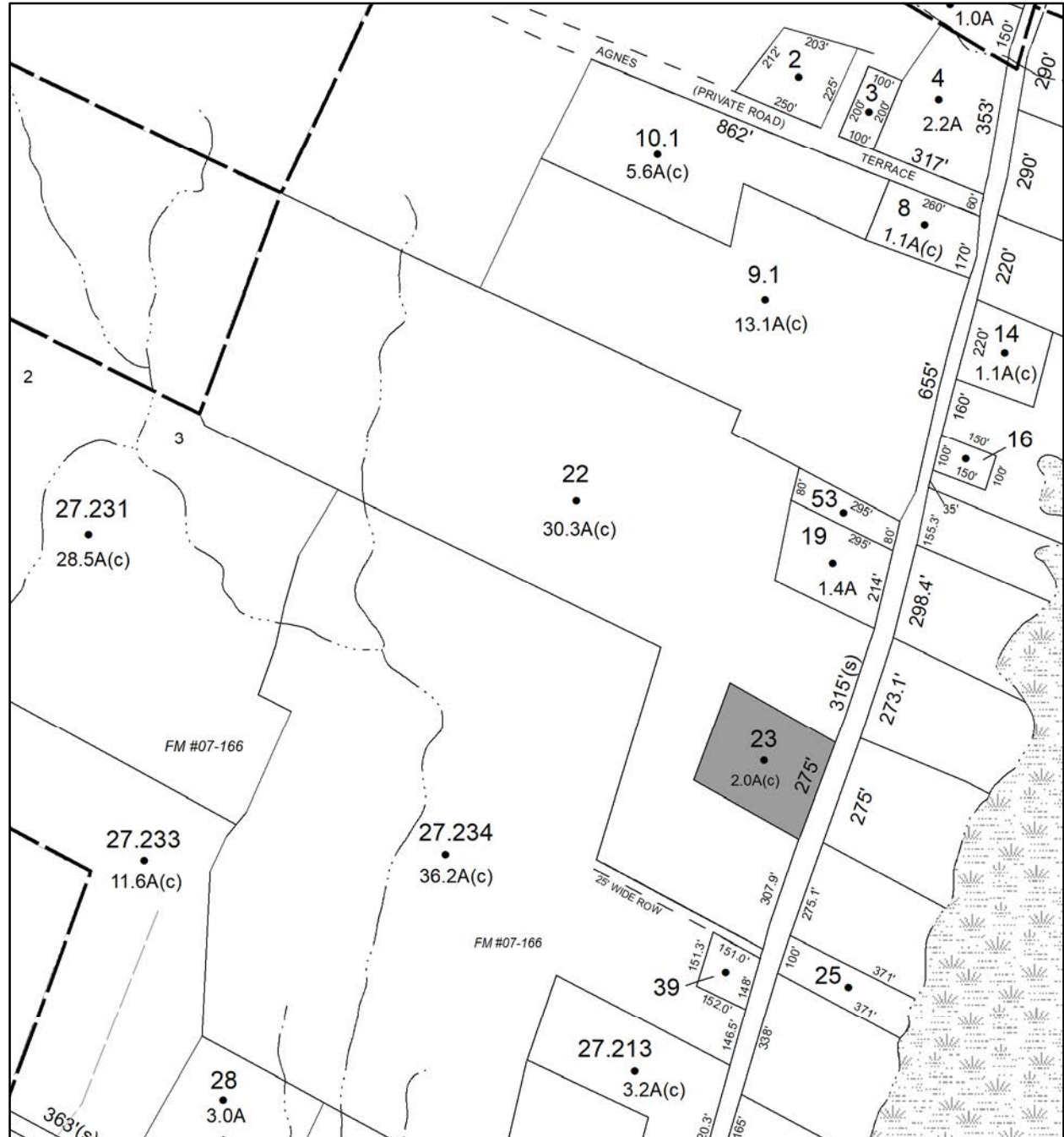
Amount: \$24,961.00

Acres: 2

Front: 275

Depth: 0

Current Owner:
Assessed to: ANDRE ALBERT JR



Parcel # 45

Current Owner: U.S BANK NATIONAL ASSOCIATION
Assessed to: PANNUCCI KATHLEEN

TOWN OF: NEW PALTZ

SBL: 86.12-5-12.100

Property Class: 331

Commercial Vacant Land with Minor Improvements

Location: S OHIOVILLE RD

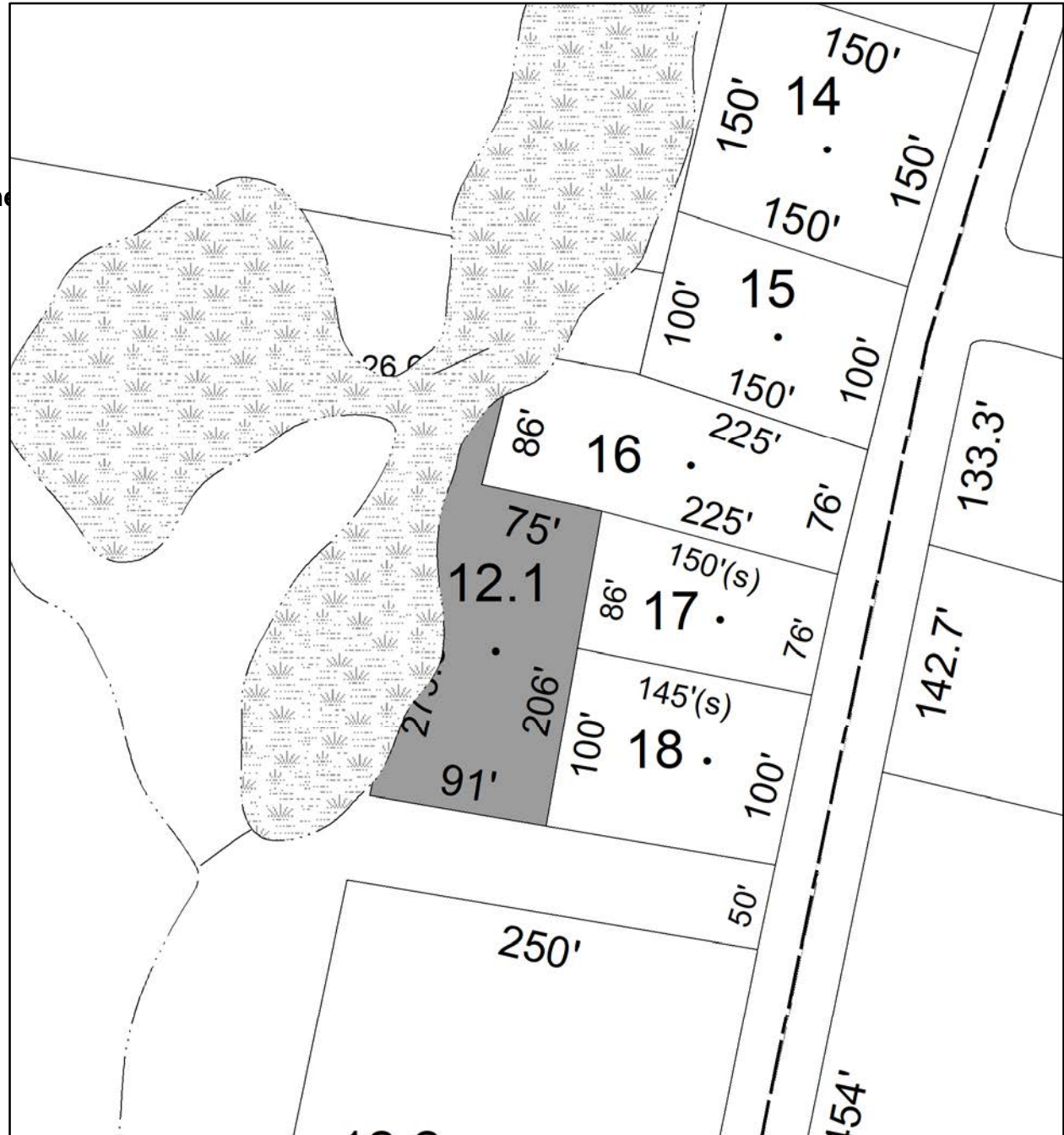
Oldest Year of Tax: 2017 G

Amount: \$12,022.00

Acres: 0.48

Front: 0

Depth: 0



No Image Available

Parcel # 46

TOWN OF: NEW PALTZ

SBL: 86.16-3-21

Property Class: 971

Wetlands, Either Privately or Governmentally Owned

Location: S OHIOVILLE RD

Oldest Year of Tax: 2010 G

Amount: \$2,055.00

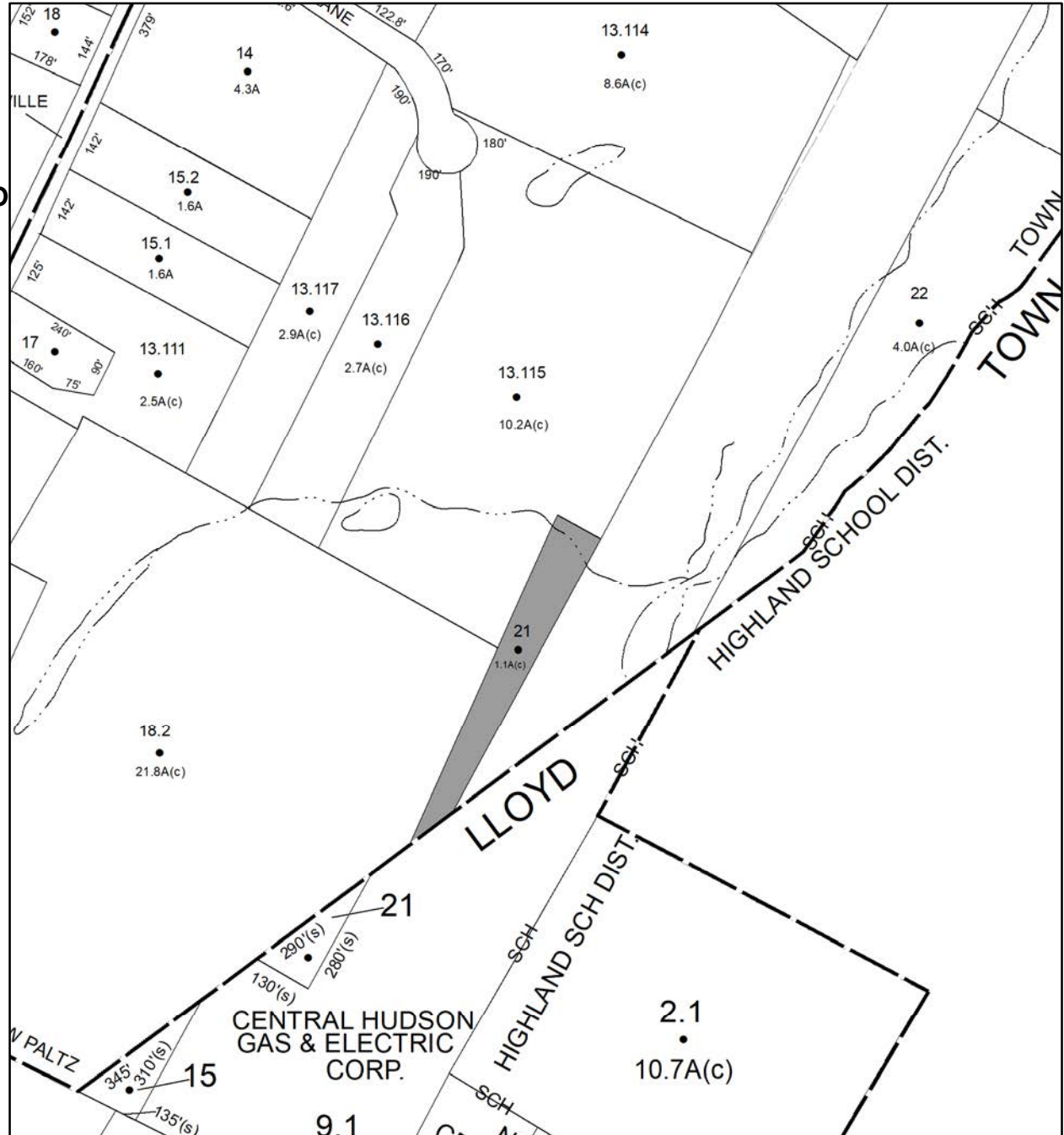
Acres: 1.1

Front: 0

Depth: 0

Current Owner: COUNTY OF ULSTER

Assessed to: MUKHTAR SYED ALI NYSRAT M



No Image Available

Parcel # 47

TOWN OF: NEW PALTZ

SBL: 86.16-3-26.100

Property Class: 971

Wetlands, Either Privately or Governmentally Owned

Location: S OHIOVILLE RD

Oldest Year of Tax: 2017 G

Amount: \$1,229.00

Acres: 4.6

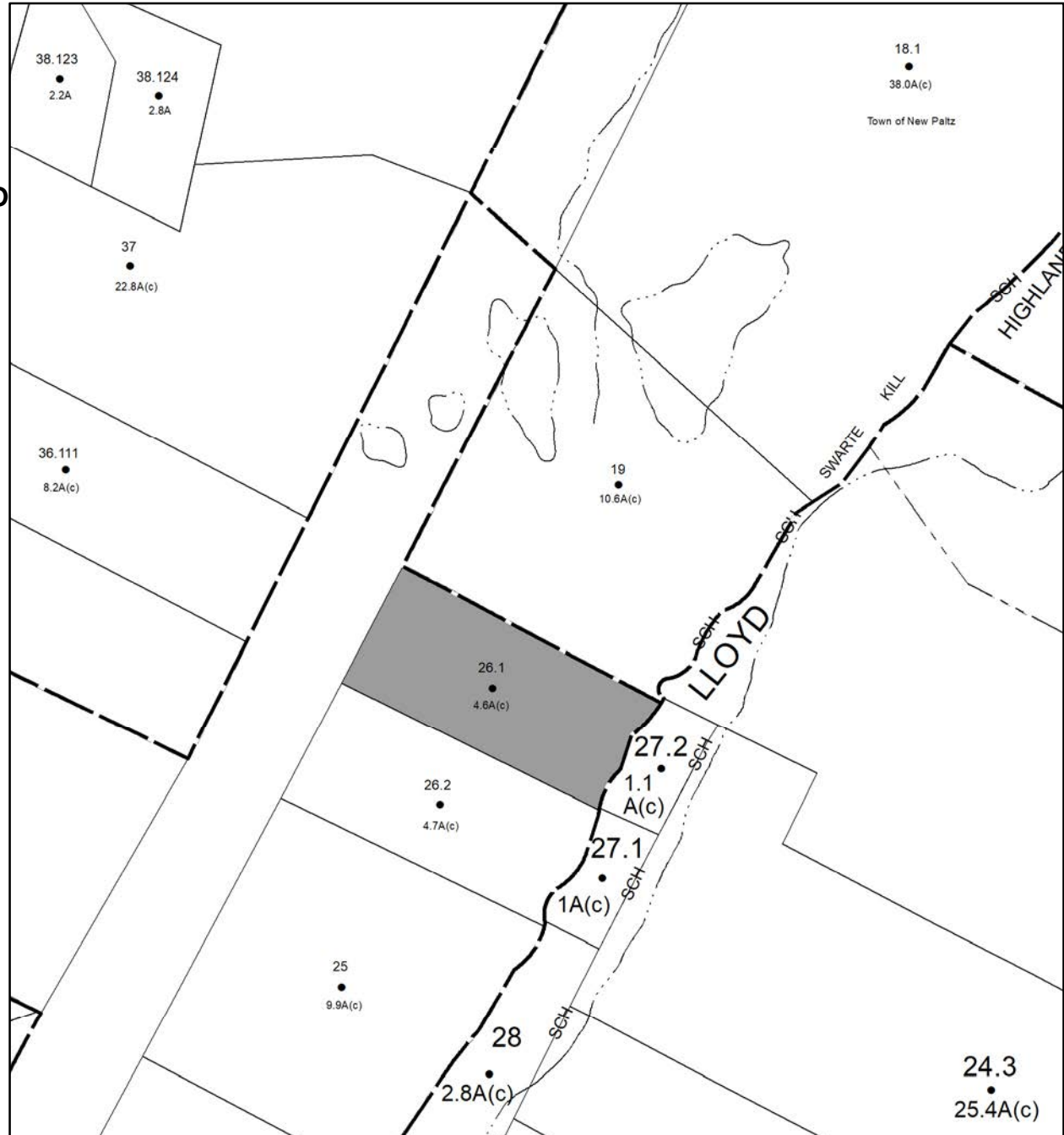
Front: 0

Depth: 0

No Image Available

Current Owner:

Assessed to: FRIEDMAN TAMMY J



Parcel # 48

TOWN OF: NEW PALTZ

SBL: 87.5-2-16

Property Class: 971

Wetlands, Either Privately or Governmentally Owned

Location: N OHIOVILLE RD

Oldest Year of Tax: 2016 G

Amount: \$41,742.00

Acres: 29.2

Front: 297

Depth: 0

Current Owner: COUNTY OF ULSTER
Assessed to: GIOCOLI ATILIO



No Image Available

Parcel # 49

TOWN OF: NEW PALTZ

SBL: 87.5-2-17

Property Class: 971

Wetlands, Either Privately or Governmentally Owned

Location: N OHIOVILLE RD

Oldest Year of Tax: 2016 G

Amount: \$3,081.00

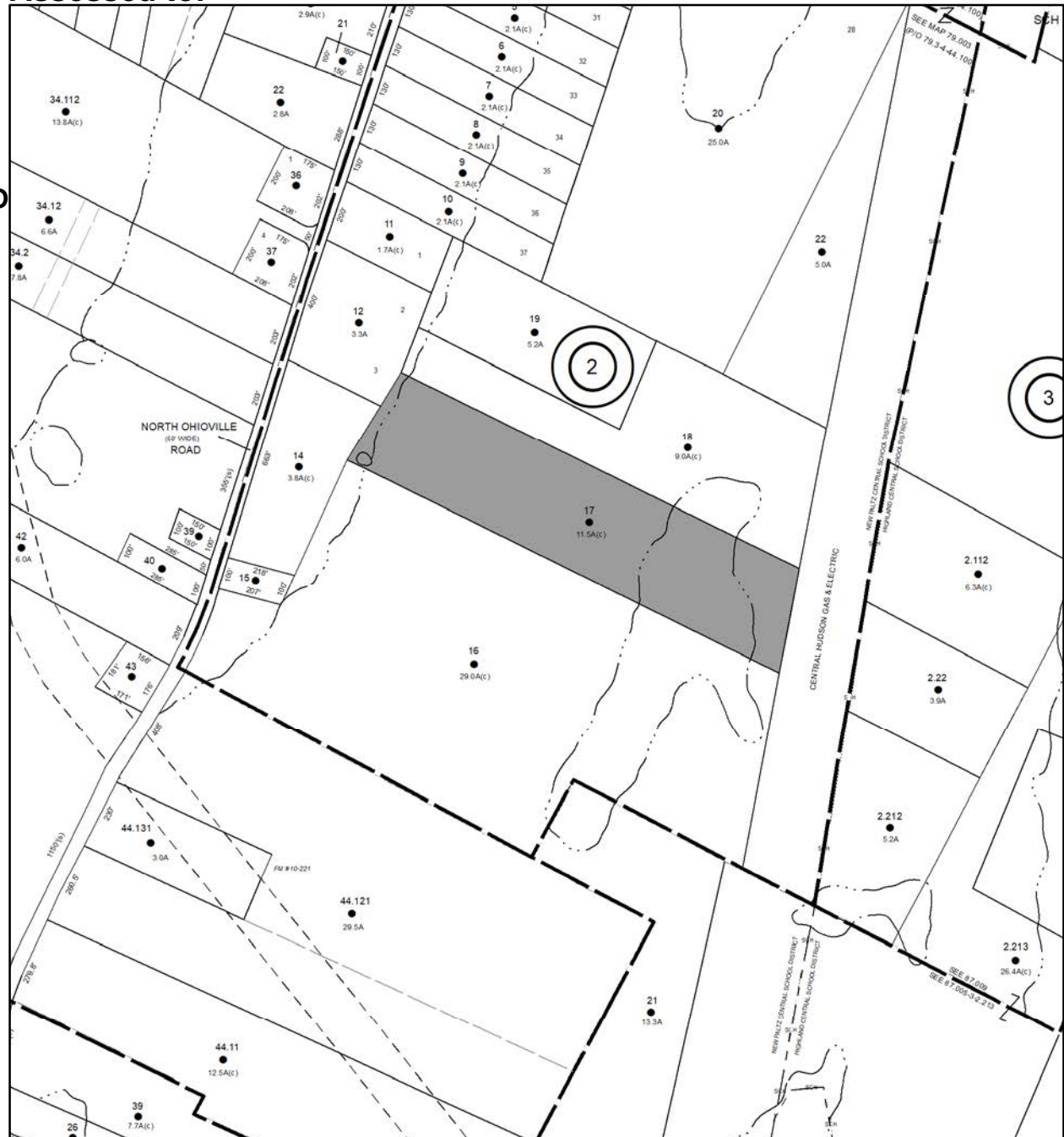
Acres: 11.5

Front: 0

Depth: 0

No Image Available

Current Owner: COUNTY OF ULSTER
Assessed to: GIOLLI ATILIO



Parcel # 50

TOWN OF: NEW PALTZ

SBL: 87.5-2-18

Property Class: 971

Wetlands, Either Privately or Governmentally Owned

Location: N OHIOVILLE RD

Oldest Year of Tax: 2016 G

Amount: \$2,585.00

Acres: 9

Front: 0

Depth: 0

No Image Available

Current Owner: COUNTY OF ULSTER
Assessed to: GIOCOLI ATILIO



Parcel # 51

Current Owner: COUNTY OF ULSTER
Assessed to: YUDELSON DEIRDRE

TOWN OF: NEW PALTZ

SBL: 87.5-3-2.212

Property Class: 971

Wetlands, Either Privately or Governmentally Owned

Location: PLUTARCH RD

Oldest Year of Tax: 2013 G

Amount: \$3,024.00

Acres: 5.2

Front: 0

Depth: 0

No Image Available



Parcel # 52

Current Owner: COUNTY OF ULSTER
Assessed to: MYERS BETTY JANE

TOWN OF: NEW PALTZ

SBL: 87.5-3-55

Property Class: 314

Rural Vacant Lots of 10 Acres or Less

Location: PLUTARCH RD

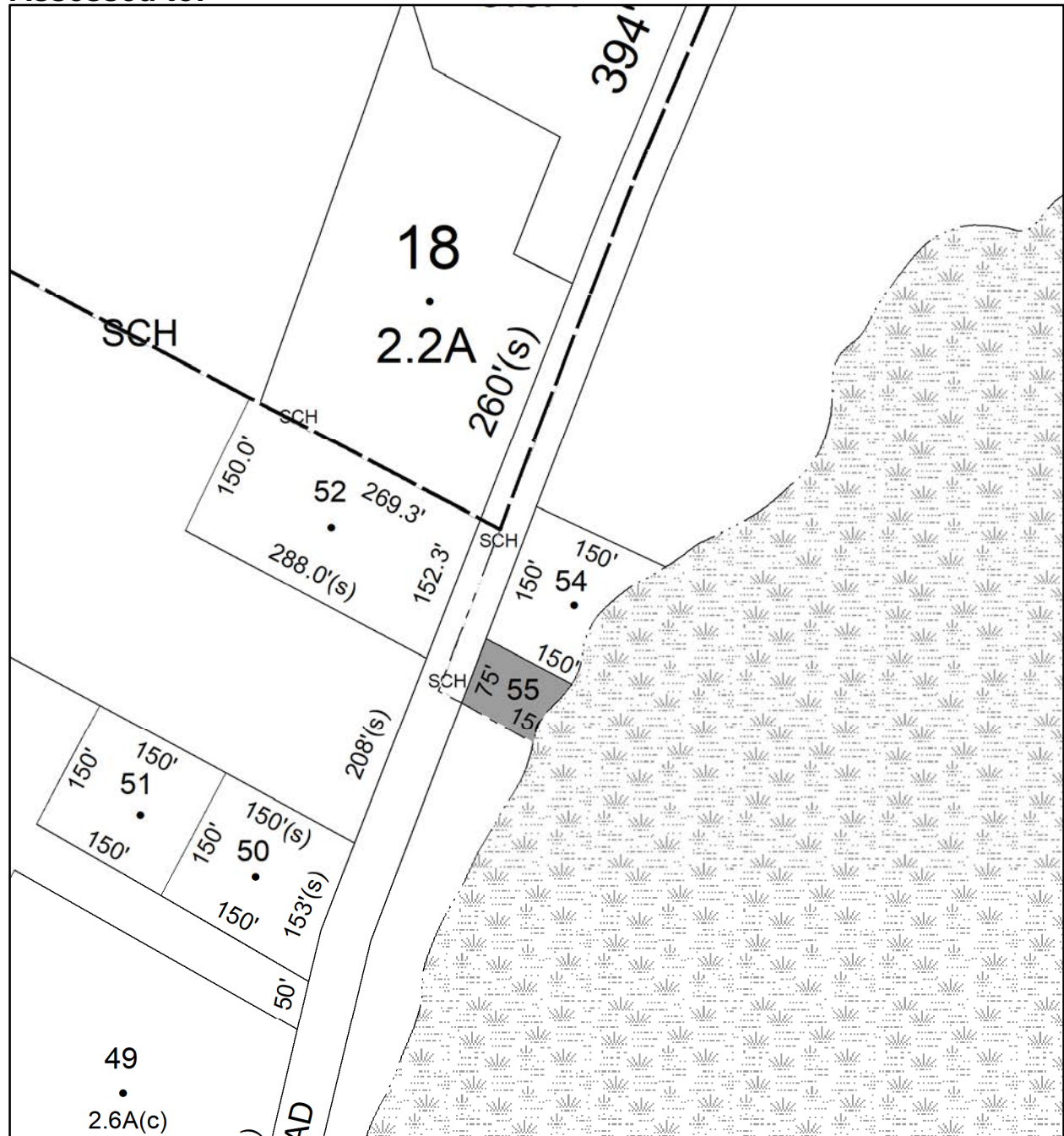
Oldest Year of Tax: 2014 G

Amount: \$2,165.00

Acres: 0.26

Front: 75

Depth: 150



No Image Available

Parcel # 54

TOWN OF: NEW PALTZ

SBL: 94.7-2-41

Property Class: 210
One Family Year

Location: 1 PARTINGTON PL

Oldest Year of Tax: 2017 G

Amount: \$21,942.00

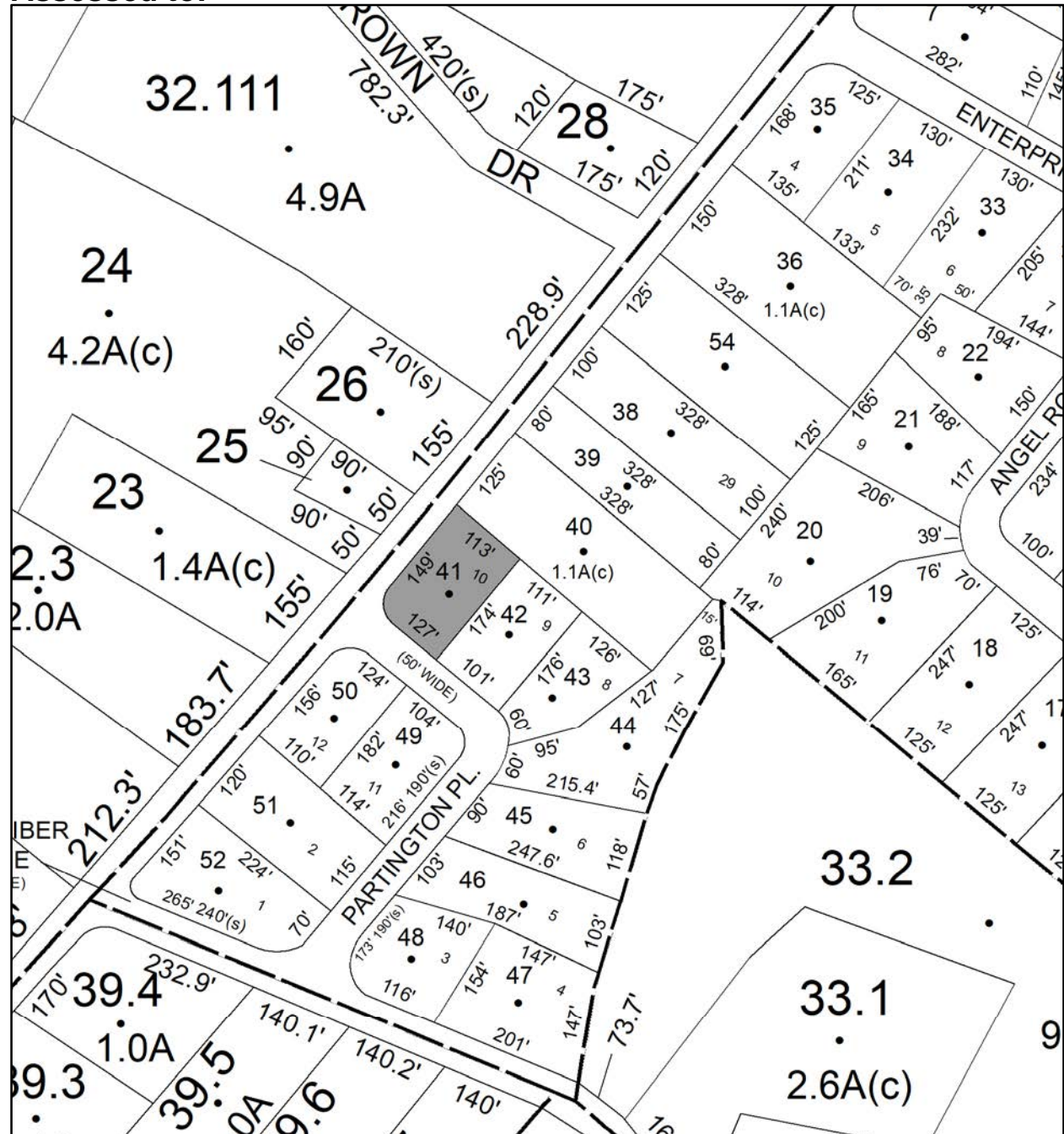
Acres: 0.44

Front: 88

Depth: 149

Current Owner:

Assessed to: THACKER DAVID E JR THACKER MARGARET



Parcel # 56

TOWN OF: OLIVE

SBL: 46.5-1-22.100

Property Class: 311
Residential Vacant Land

Location: LONGYEAR RD

Oldest Year of Tax: 2008 G

Amount: \$2,637.00

Acres: 0.05

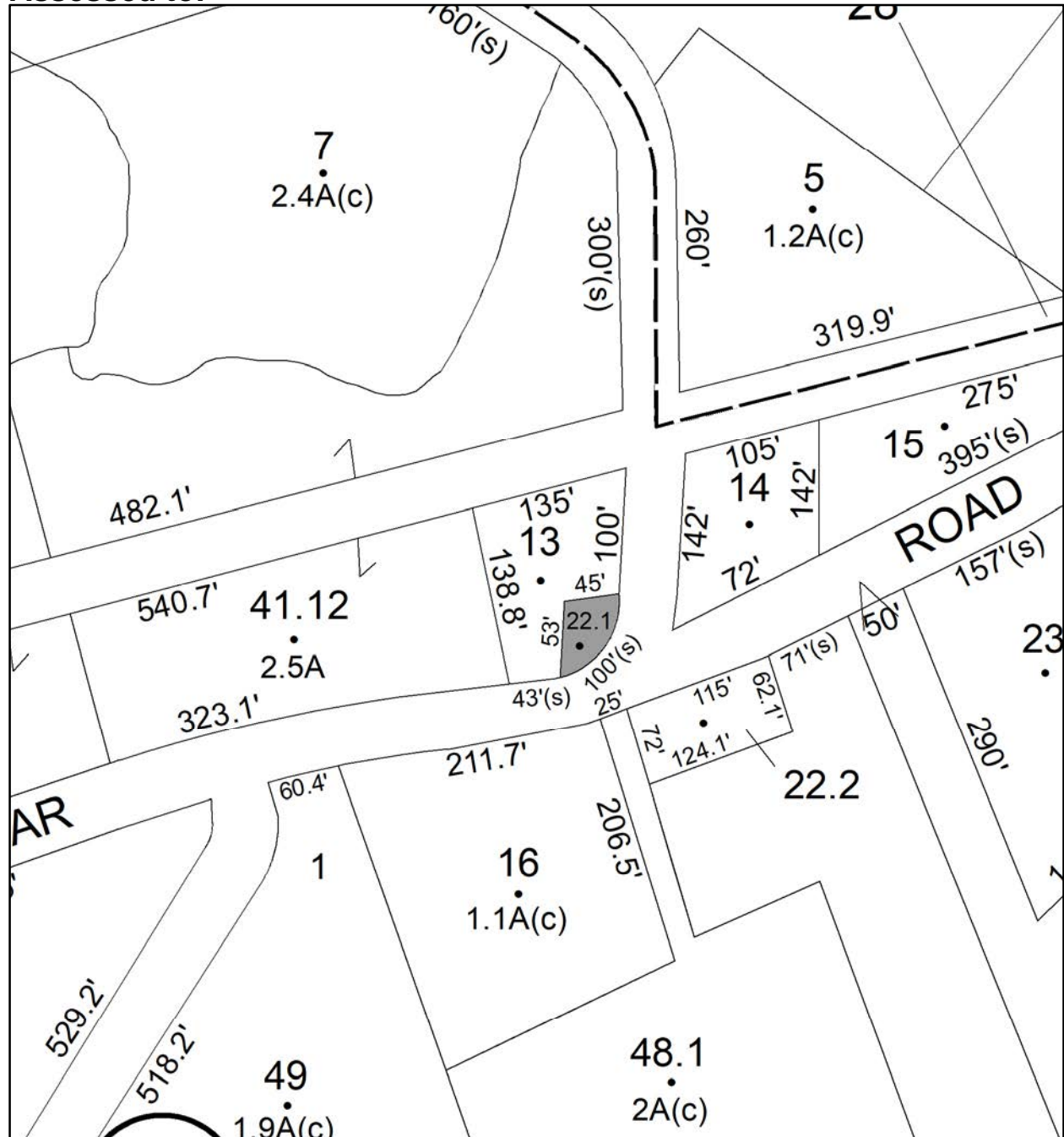
Front: 0

Depth: 0

No Image
Available

Current Owner: COUNTY OF ULSTER

Assessed to: COUNTY OF ULSTER/BROWN MEGHAN BROWN SUSAN



Parcel # 60

Current Owner: SCIALPI CHRISTINA

Assessed to: WAGER LESTER JR WAGER MELBA

TOWN OF: PLATTEKILL

SBL: 101.1-1-10

Property Class: 433

Auto Body, Tire Shops, Other Related Auto Sale

Location: 2079-2081 RT 32

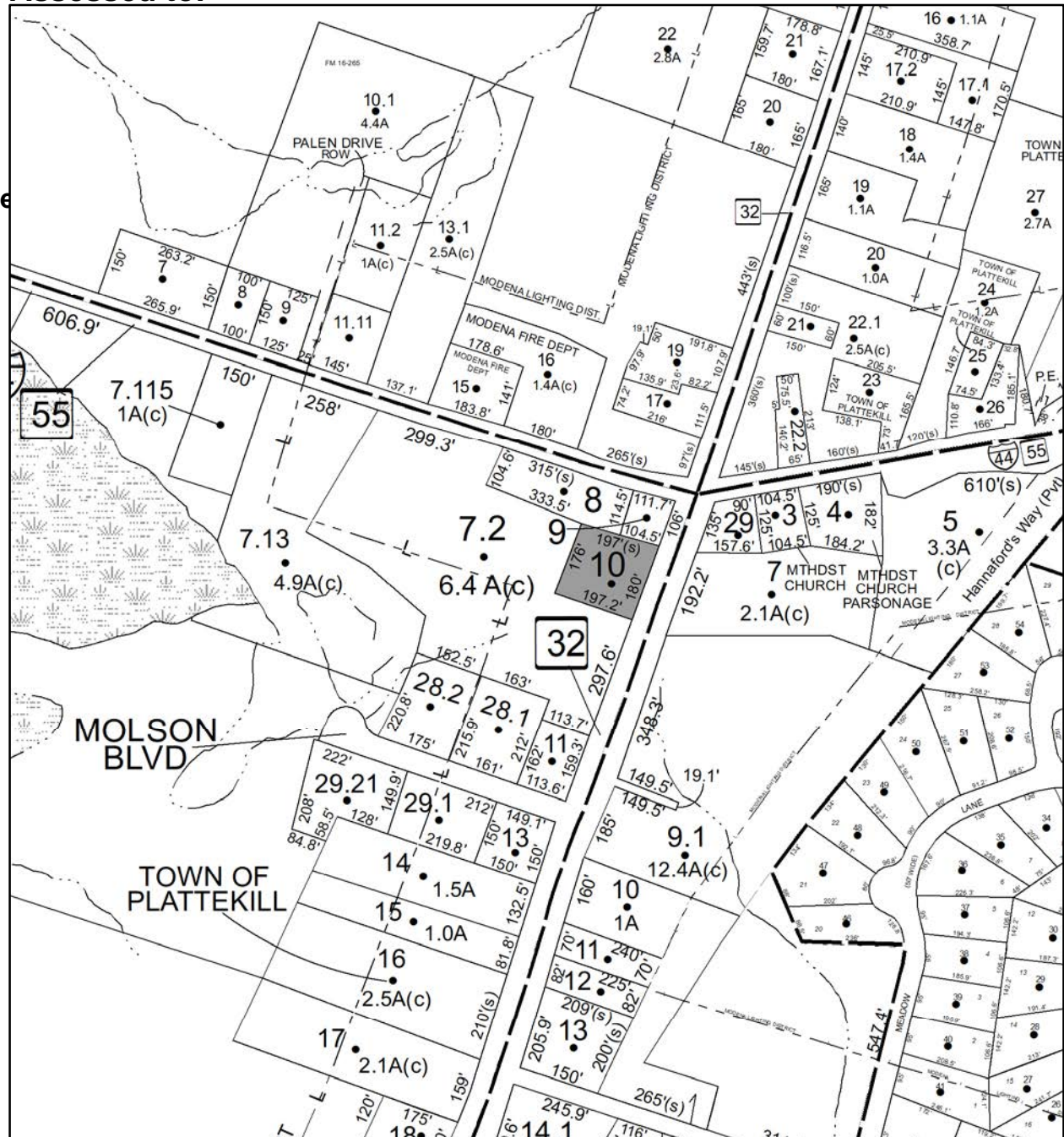
Oldest Year of Tax: 2012 G

Amount: \$86,962.00

Acres: 0.8

Front: 0

Depth: 0



Parcel # 61

TOWN OF: PLATTEKILL

SBL: 101.1-2-27

Property Class: 271
Multiple Mobile Homes

Location: 501-551 FREETOWN HWY

Oldest Year of Tax: 2016 G

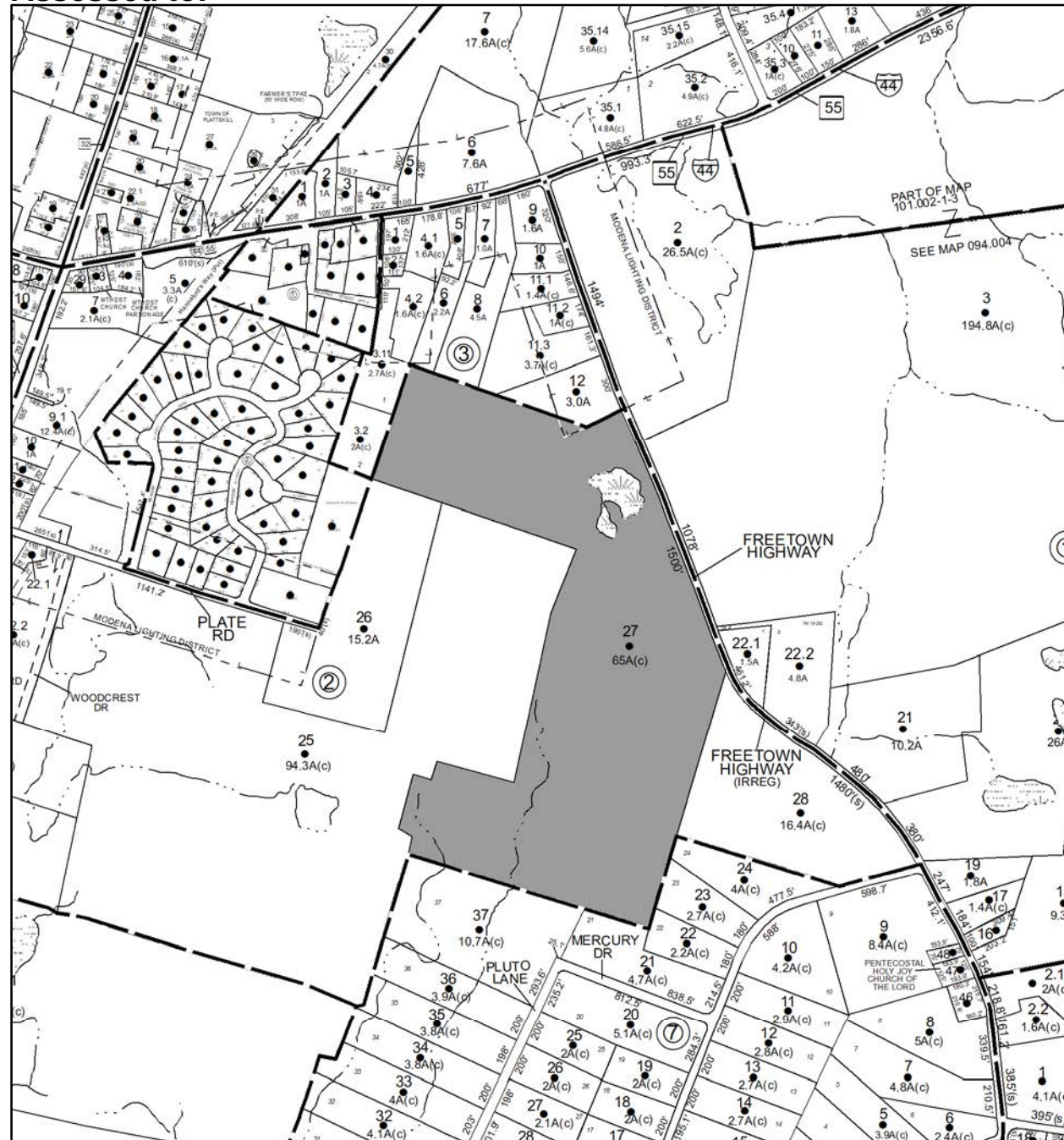
Amount: \$31,845.00

Acres: 65

Front: 0

Depth: 0

Current Owner: LEMBO, DOLORES LEMBO, VICTOR E LEMBO III, MICHAEL LEMBO
Assessed to: HUDSON VALLEY TRAILS LLC



Parcel # 63

TOWN OF: PLATTEKILL

SBL: 101.3-5-6.111

Property Class: 240
Rural Residence with Acreage

Location: 156 ORCHARD DR

Oldest Year of Tax: 2016 G

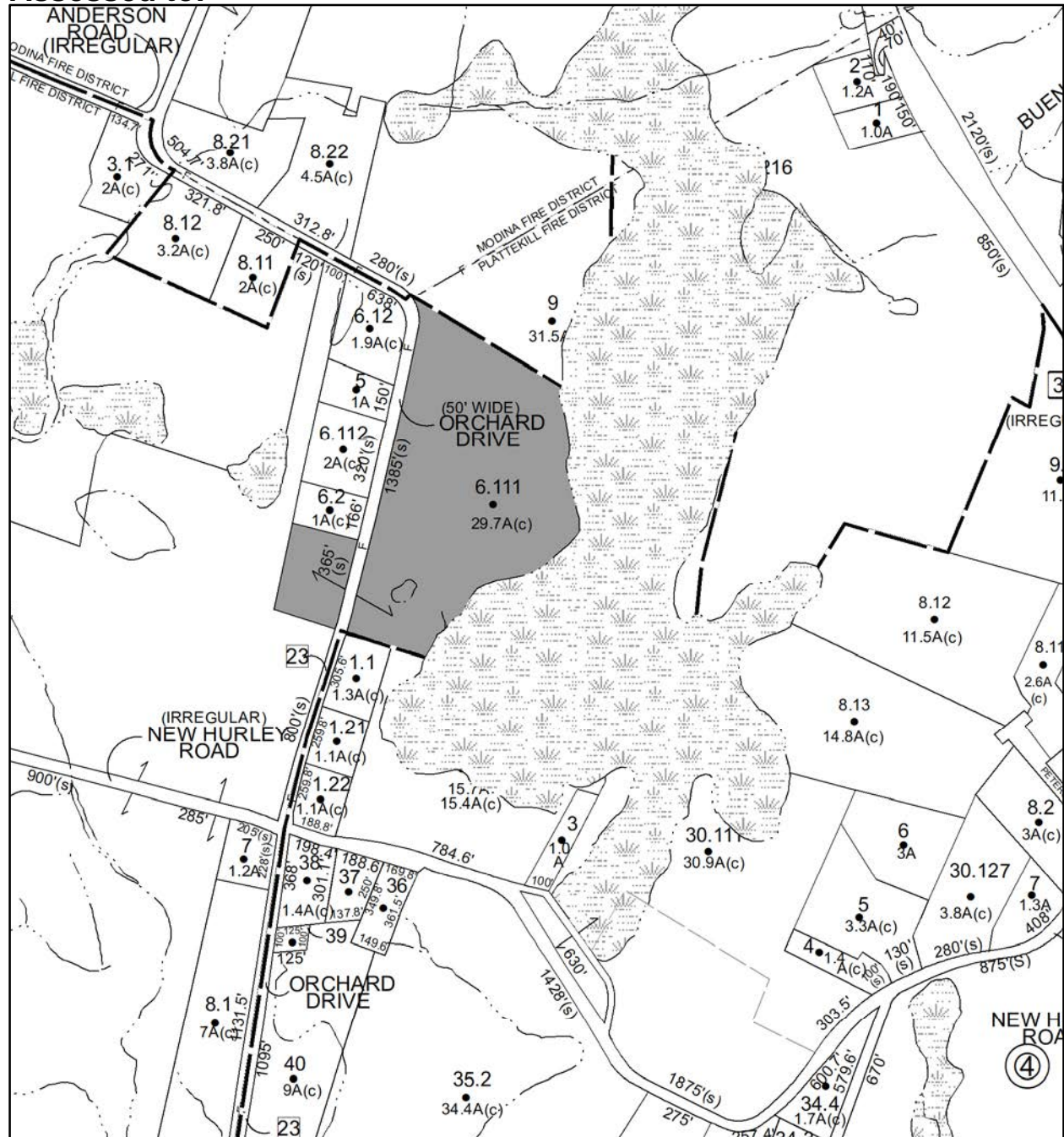
Amount: \$17,365.00

Acres: 29.7

Front: 0

Depth: 0

Current Owner: RIVERA JUAN E
Assessed to: RIVERA MARIA



Parcel # 65

TOWN OF: PLATTEKILL

SBL: 102.1-1-19

Property Class: 314

Rural Vacant Lots of 10 Acres or Less

Location: MILTON TPK

Oldest Year of Tax: 2015 G

Amount: \$22,277.00

Acres: 7.5

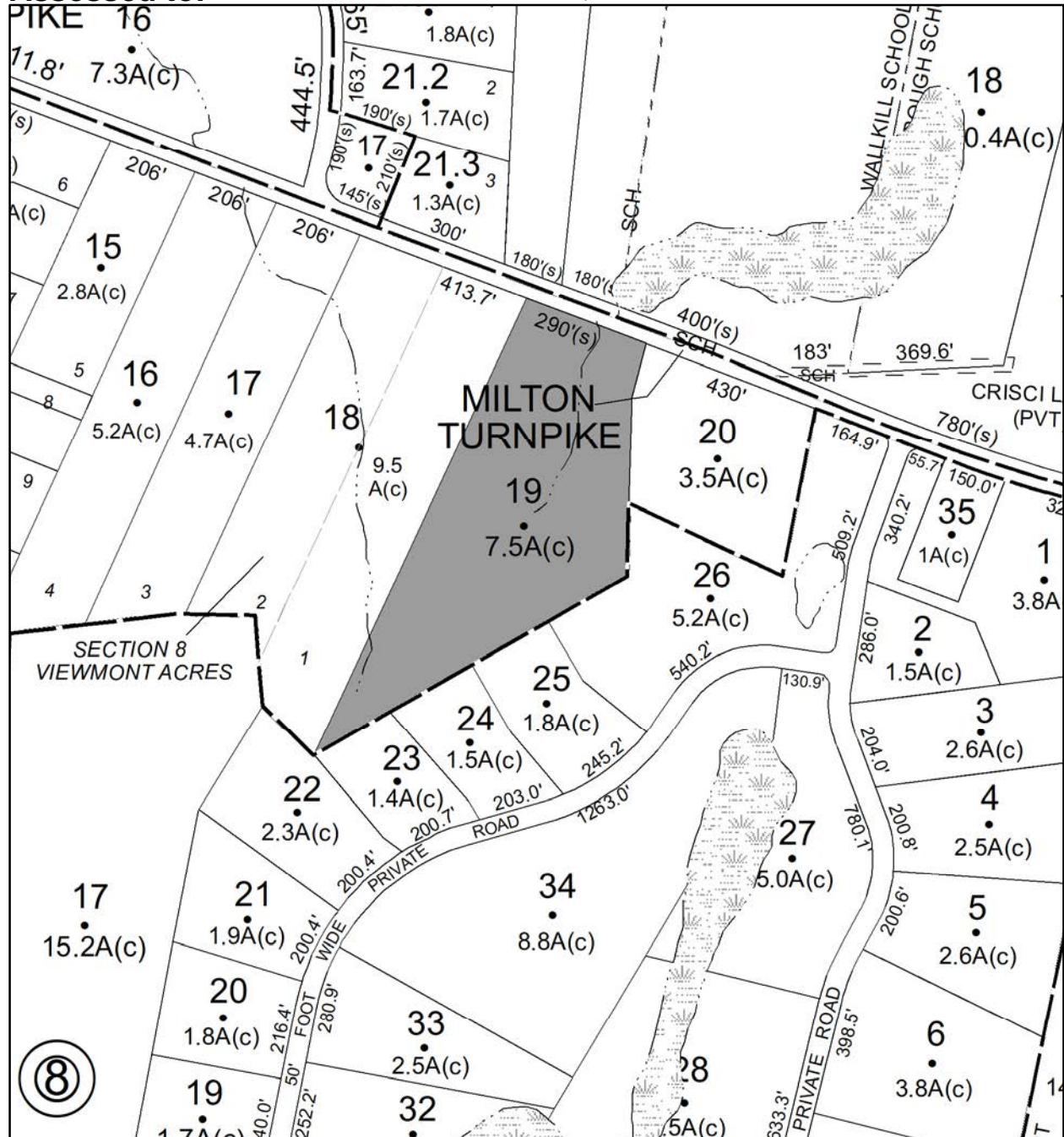
Front: 0

Depth: 0

No Image Available

Current Owner: GERLIG LLC

Assessed to: ARNOLD LYNNETTE HENRIQUES SHERYL



Parcel # 66

TOWN OF: PLATTEKILL

SBL: 107.2-7-13

Property Class: 323
Other Rural Vacant Lands

Location: HUCKLEBERRY TPK

Oldest Year of Tax: 2017 G

Amount: \$1,806.00

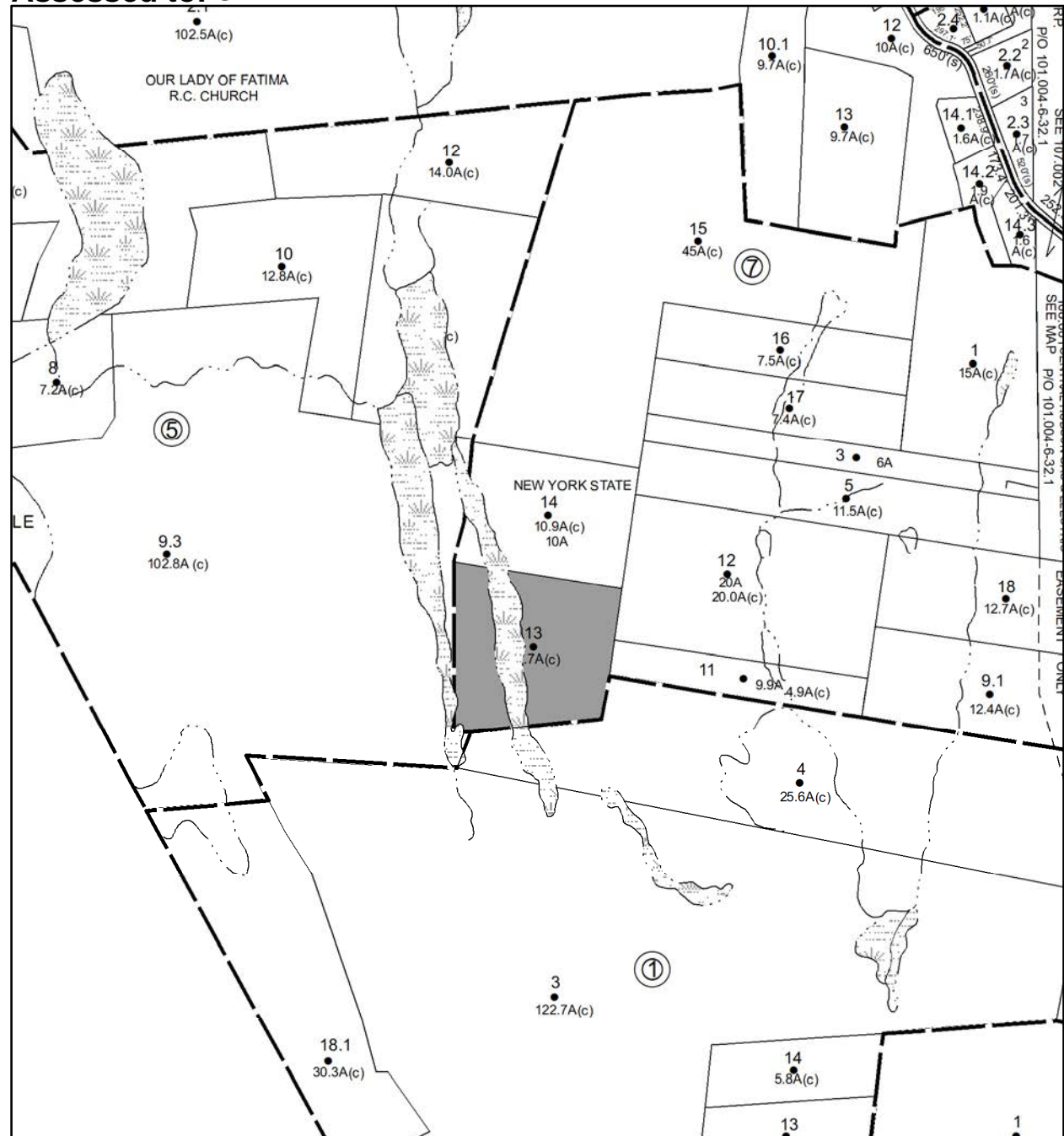
Acres: 12.7

Front: 0

Depth: 0

No Image
Available

Current Owner:
Assessed to: GALATI ANNE P



Parcel # 67

TOWN OF: PLATTEKILL

SBL: 107.8-7-23

Property Class: 314

Rural Vacant Lots of 10 Acres or Less

Location: 14 PEACE RD

Oldest Year of Tax: 2017 G

Amount: \$4,628.00

Acres: 0.52

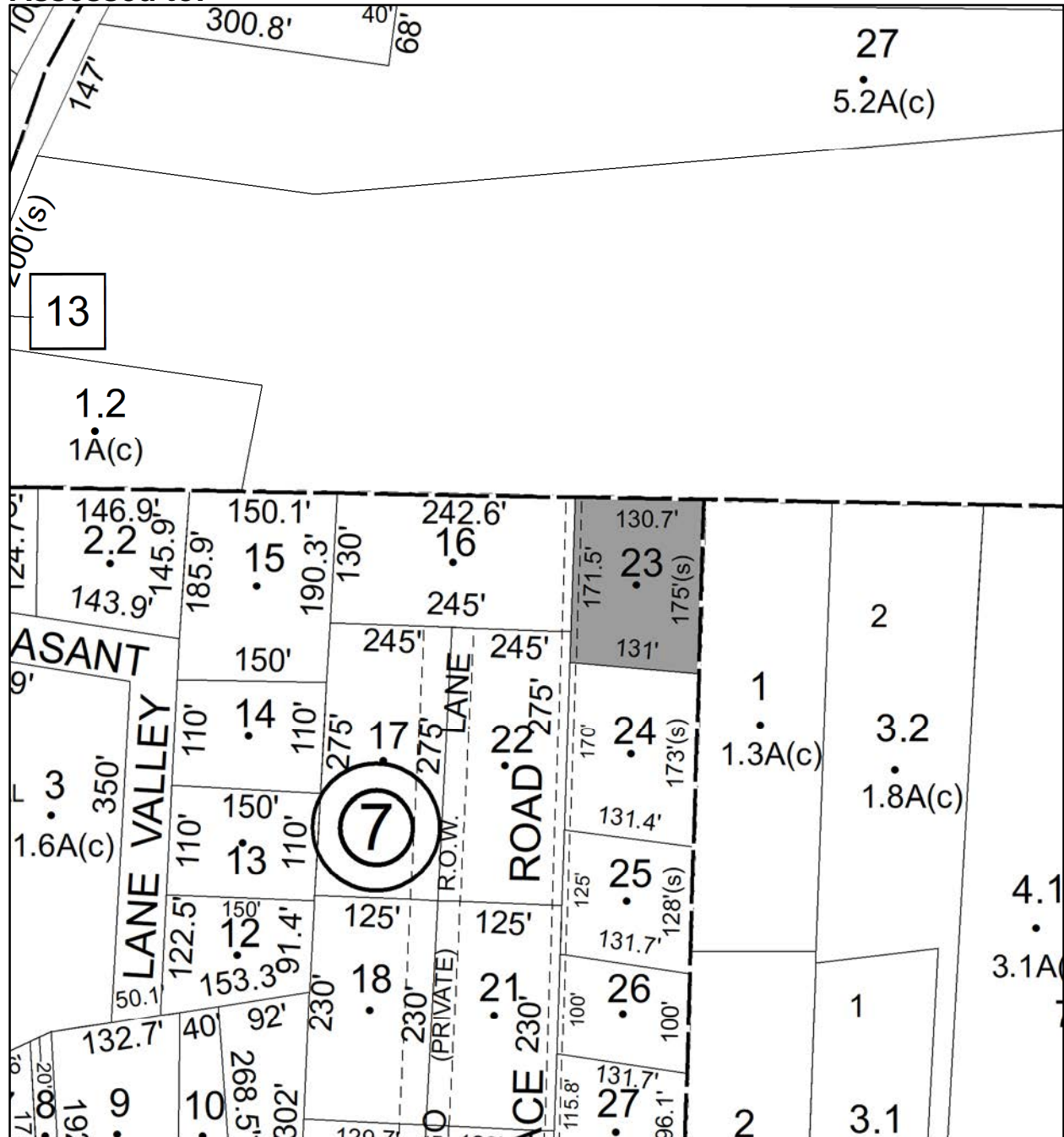
Front: 0

Depth: 0

No Image Available

Current Owner:

Assessed to: MCPHILLIPS RICHARD B JR



Parcel # 68

TOWN OF: PLATTEKILL

SBL: 108.1-2-5

Property Class: 314

Rural Vacant Lots of 10 Acres or Less

Location: 398 NEW UNIONVILLE RD

Oldest Year of Tax: 2014 G

Amount: \$30,752.00

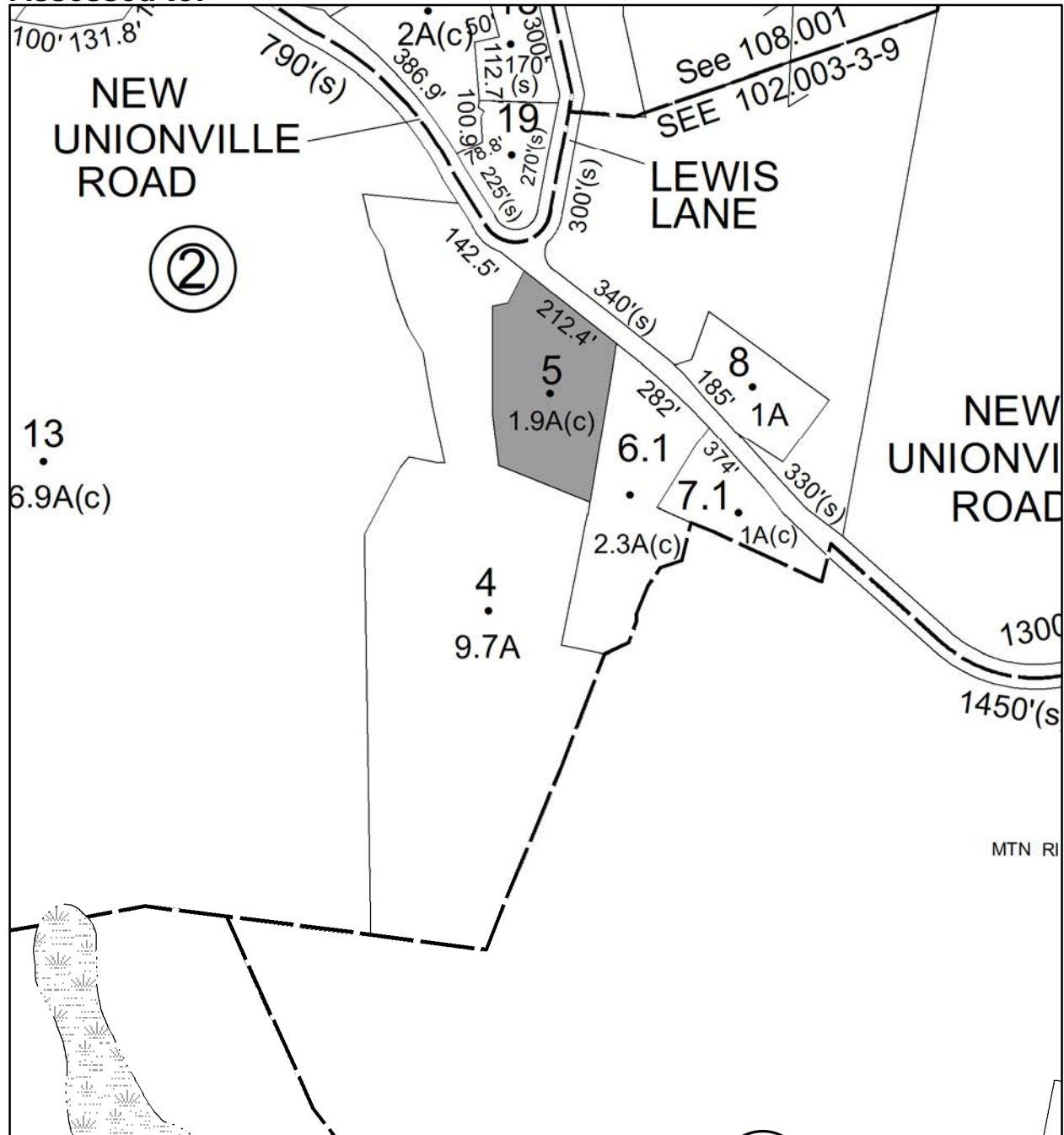
Acres: 1.9

Front: 0

Depth: 0

No Image Available

Current Owner: COUNTY OF ULSTER
Assessed to: AMCA ASSOCIATES LTD



Parcel # 69

TOWN OF: PLATTEKILL

SBL: 108.3-1-10

Property Class: 314

Rural Vacant Lots of 10 Acres or Less

Location: HUCKLEBERRY TPK

Oldest Year of Tax: 2017 G

Amount: \$1,140.00

Acres: 7.4

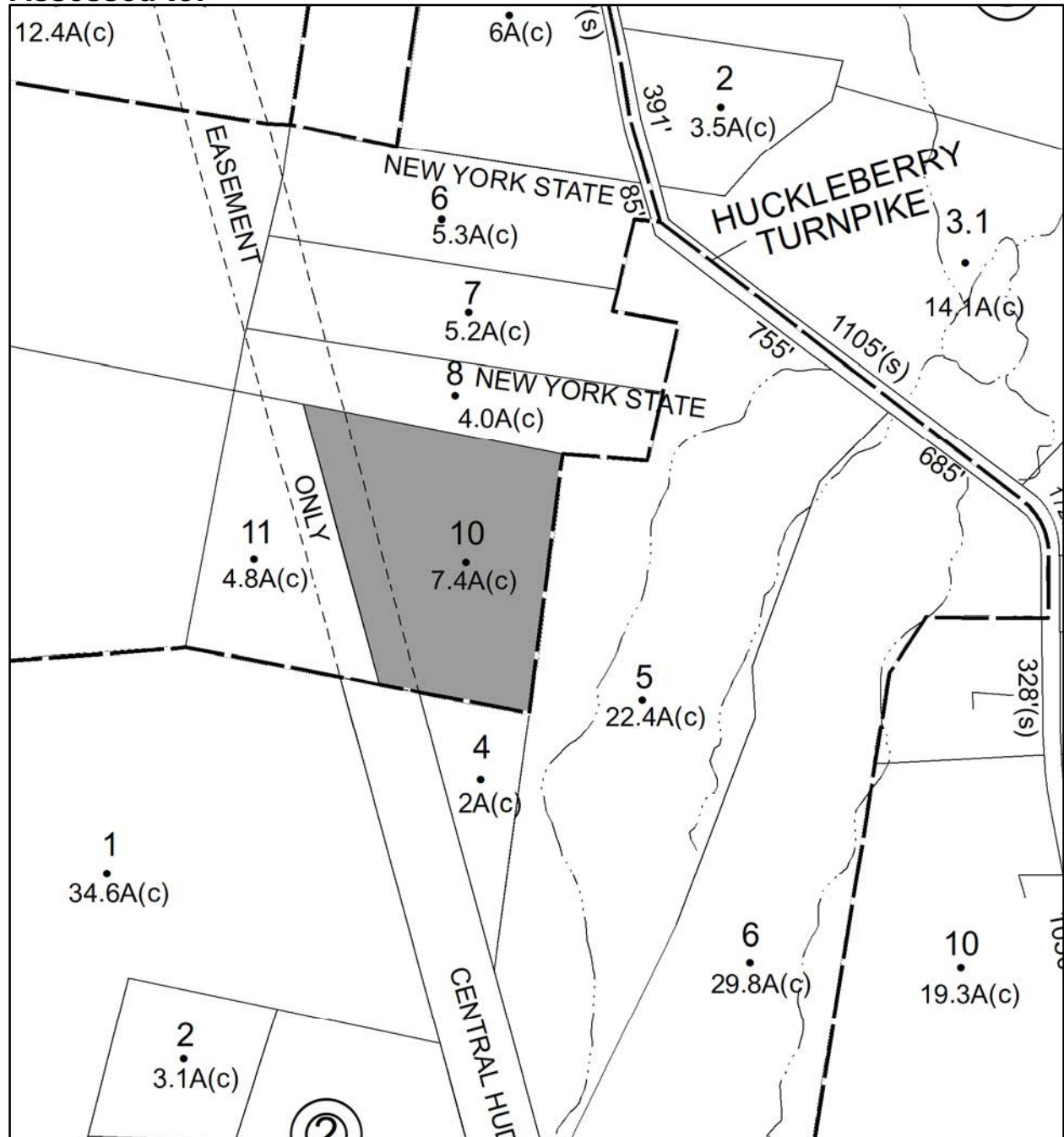
Front: 0

Depth: 0

No Image Available

Current Owner:

Assessed to: GALATI ANNE P



Parcel # 70

Current Owner: VALLEY STREAM PROPERTIES, LLC

Assessed to: VALLEY STREAM PROPERTIES, LLC

TOWN OF: PLATTEKILL

SBL: 108.3-5-2

Property Class: 314

Rural Vacant Lots of 10 Acres or Less

Location: EAST RD

Oldest Year of Tax: 2017 G

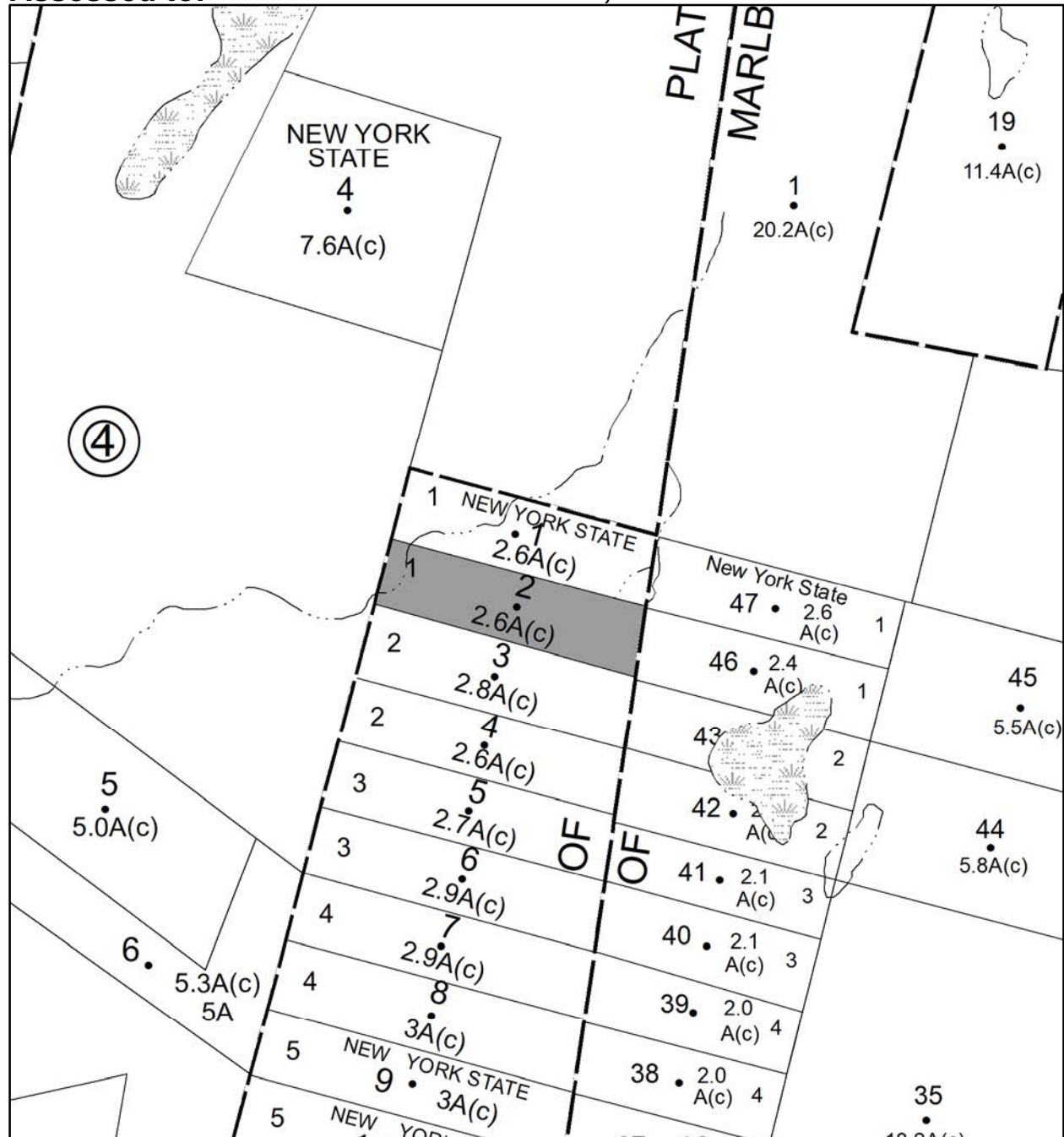
Amount: \$898.00

Acres: 2.8

Front: 0

Depth: 0

No Image Available



Parcel # 71

TOWN OF: ROCHESTER

SBL: 52.20-1-11

Property Class: 312

Residential Land Including a Small Improvement

Location: POND RD

Oldest Year of Tax: 2016 G

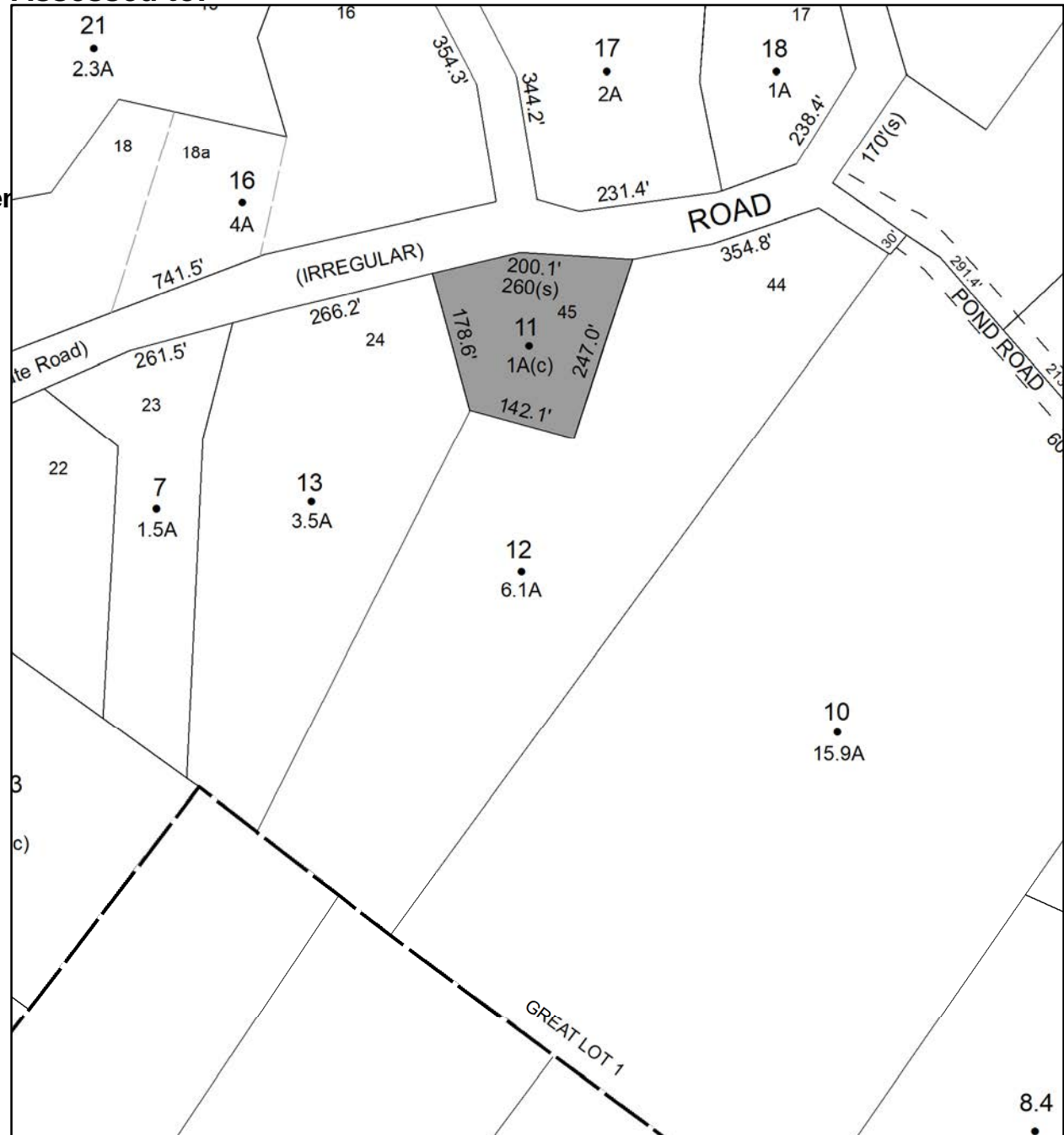
Amount: \$6,960.00

Acres: 0.95

Front: 0

Depth: 0

Current Owner: CARDENAS MIGUEL CARDENAS THERESA CARDENAS PAUL CARDENAS
Assessed to: CARDENAS JACKIE CARDENAS THERESA



Parcel # 76

TOWN OF: ROCHESTER

SBL: 69.3-1-65.100

Property Class: 270

Mobile Home

Location: 6 LOWER WHITFIELD RD

Oldest Year of Tax: 2017 G

Amount: \$11,189.00

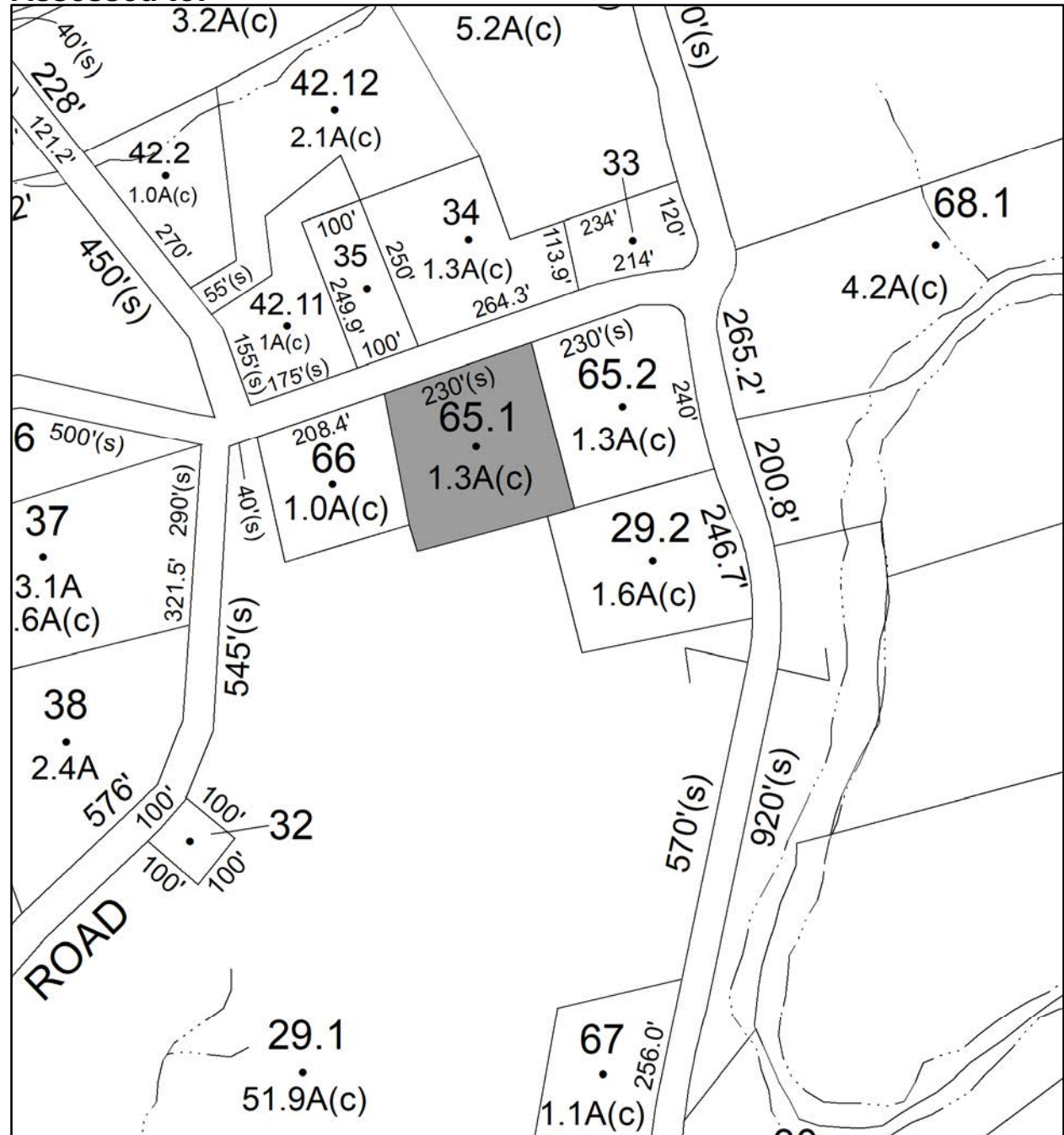
Acres: 1.3

Front: 0

Depth: 0

Current Owner:

Assessed to: STOUTENBURGH EDWARD A



Parcel # 78

TOWN OF: ROCHESTER

SBL: 76.3-2-34

Property Class: 484
One Story Small Structure

Location: 5907 ROUTE 44-55

Oldest Year of Tax: 2017 G

Amount: \$8,498.00

Acres: 1.14

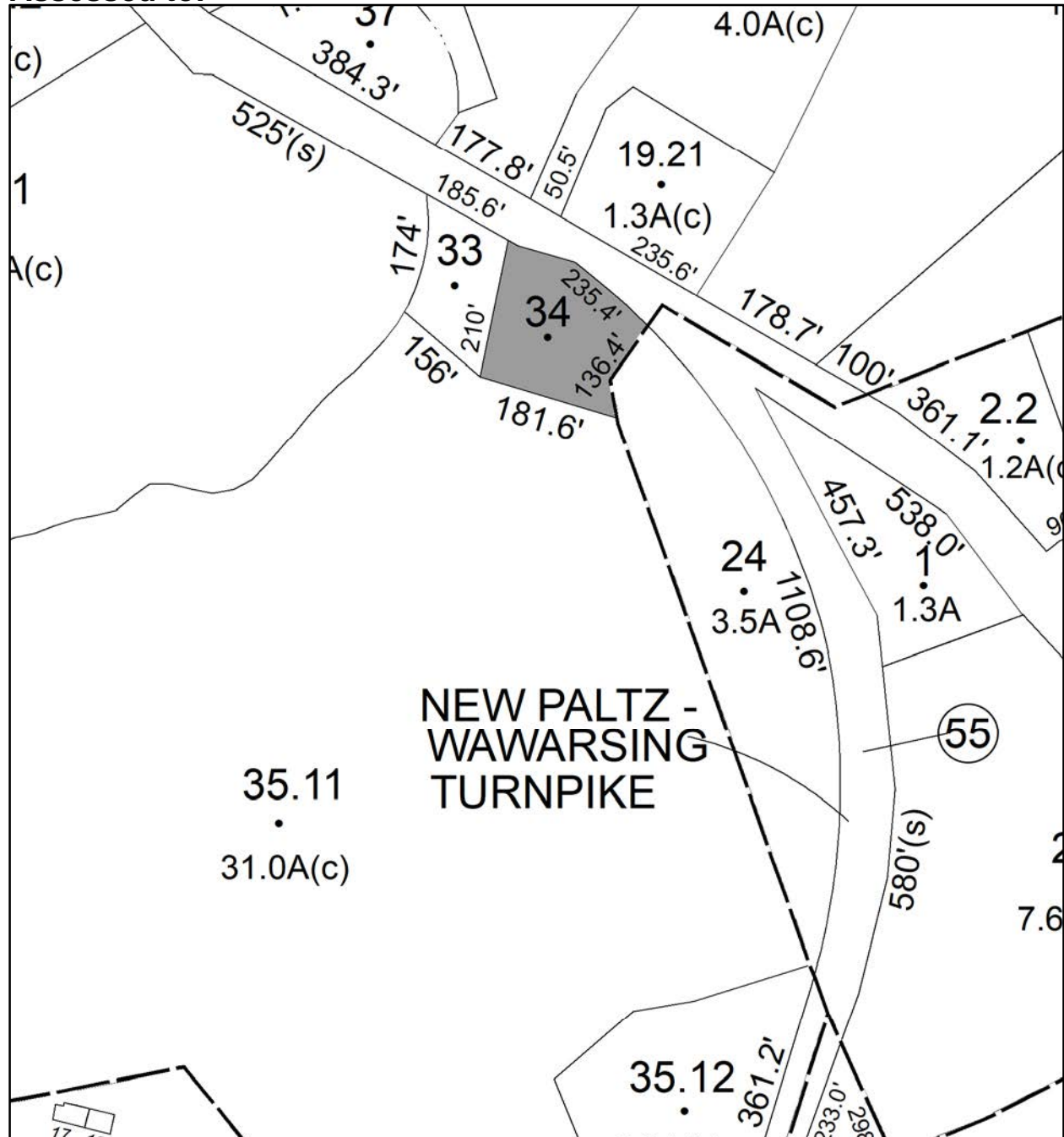
Front: 0

Depth: 0

Current Owner: MIAH MOHAMMED U

Assessed to: KHAN MOHI UDDIN

MIAH MOHAMMED U



Parcel # 79

TOWN OF: ROCHESTER

SBL: 76.10-1-9.300

Property Class: 311
Residential Vacant Land

Location: OLD MINE RD

Oldest Year of Tax: 2015 G

Amount: \$5,742.00

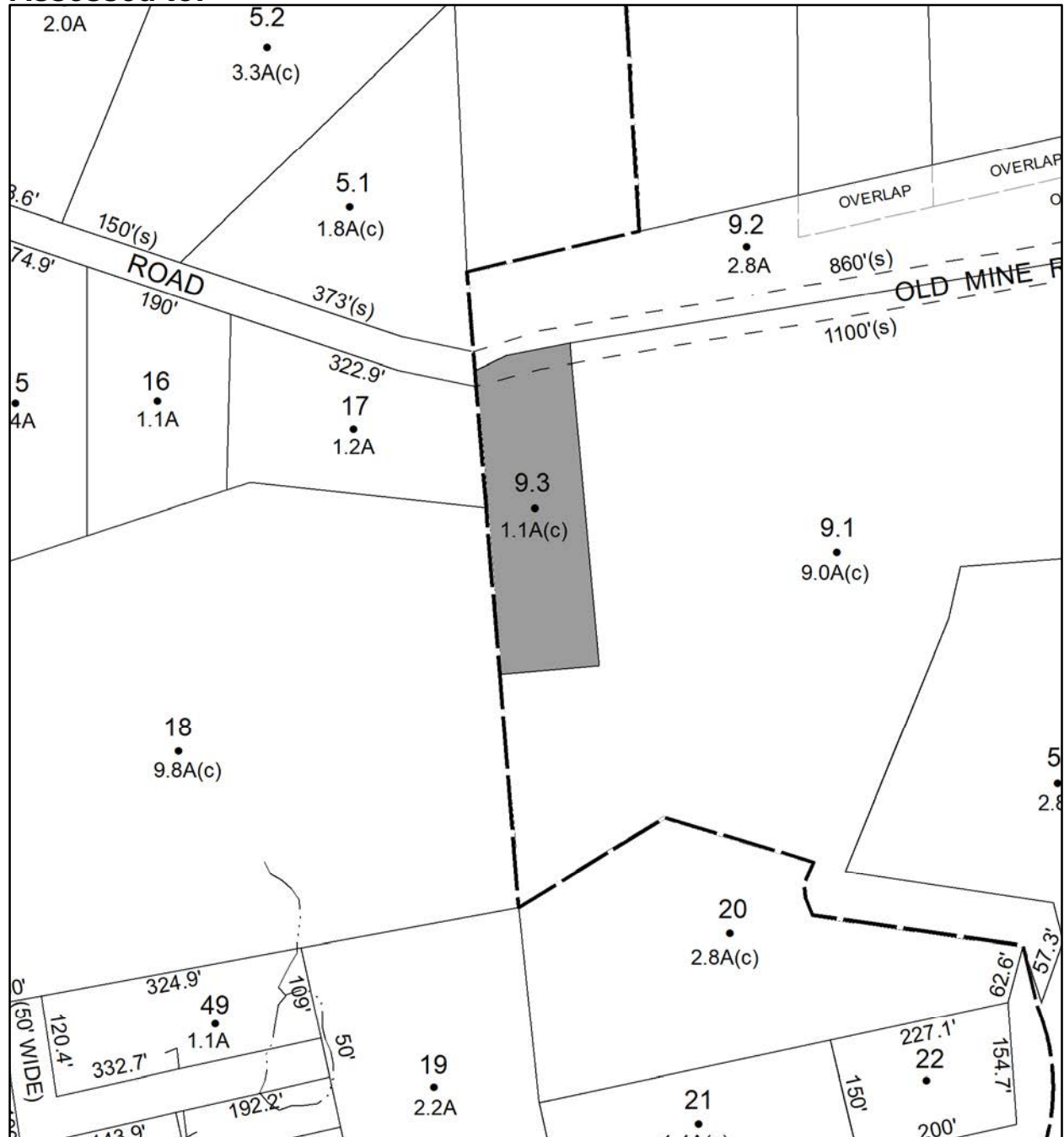
Acres: 1

Front: 0

Depth: 0

No Image
Available

Current Owner: BYLINA GEOFFREY
Assessed to: BEREND ERIC V



Parcel # 82

TOWN OF: ROSENDALE

SBL: 62.16-1-26.200

Property Class: 311
Residential Vacant Land

Location: 427 HENRY ST

Oldest Year of Tax: 2017 G

Amount: \$9,469.00

Acres: 5

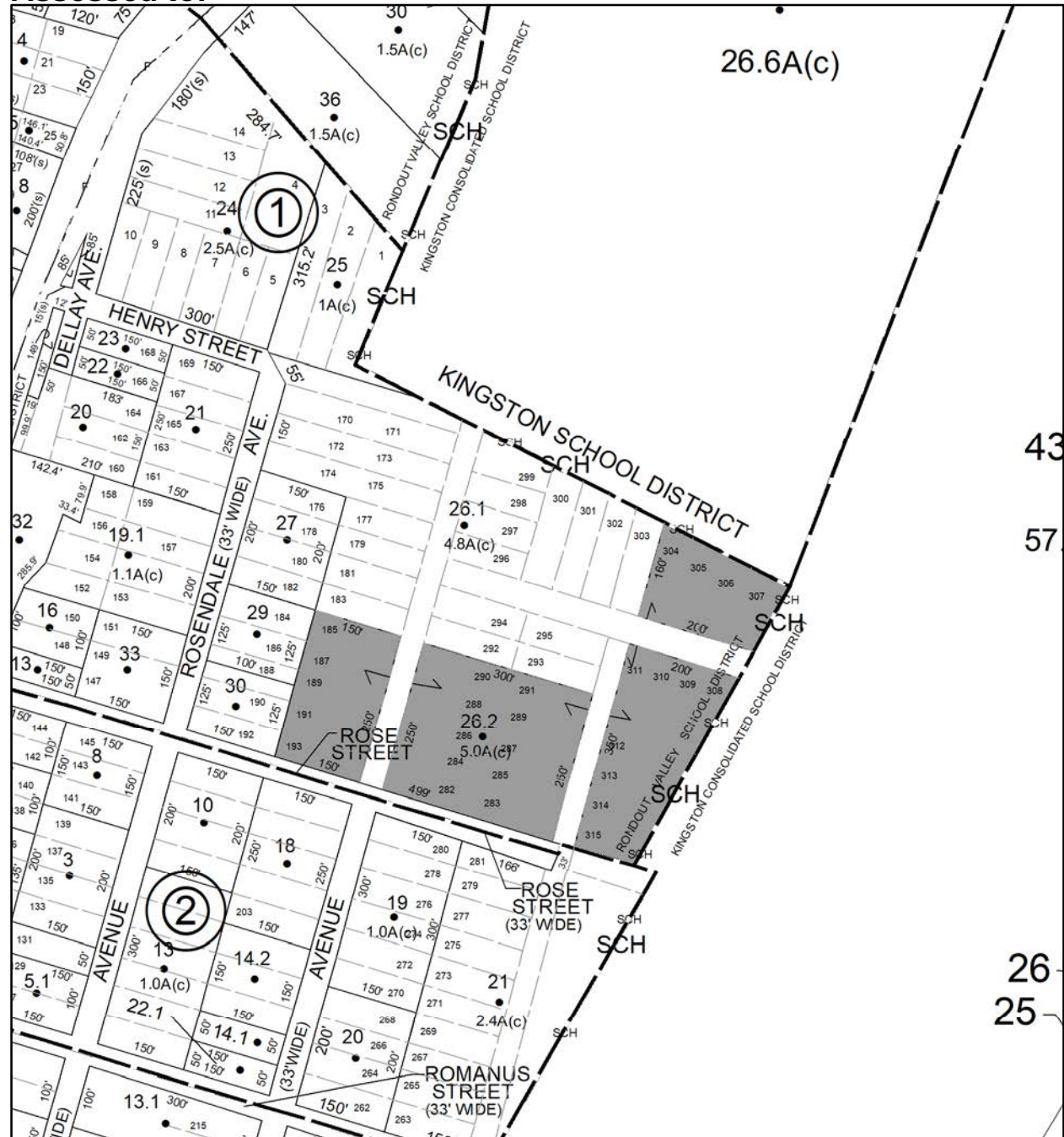
Front: 0

Depth: 0

No Image
Available

Current Owner:

Assessed to: ROSENDALE HEIGHTS DEV. CORP.



Parcel # 84

TOWN OF: ROSENDALE

SBL: 70.26-1-12

Property Class: 311
Residential Vacant Land

Location: SAND HILL RD

Oldest Year of Tax: 2017 G

Amount: \$561.00

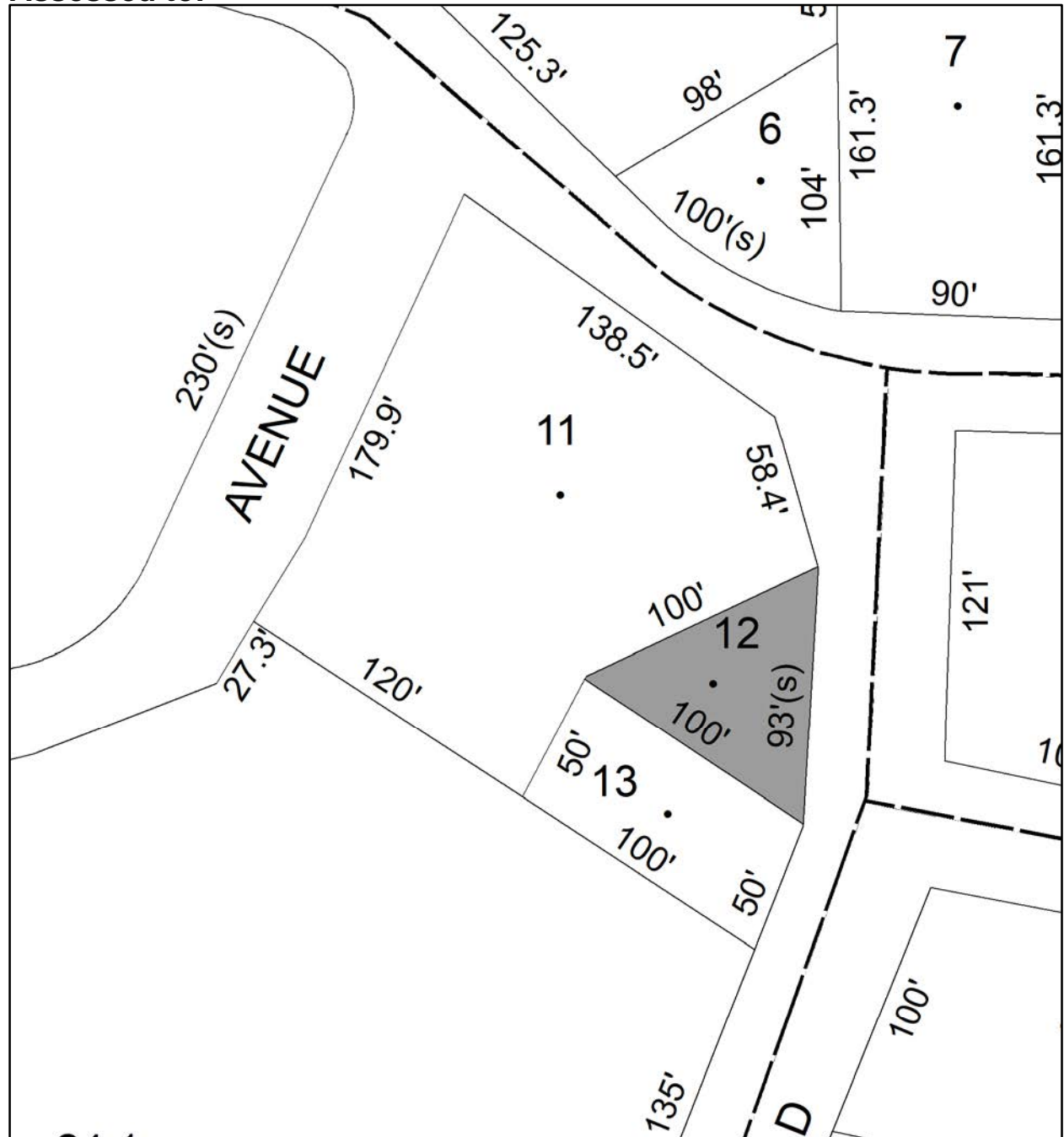
Acres: 0.11

Front: 0

Depth: 0

No Image
Available

Current Owner:
Assessed to: COUNTY OF ULSTER



Parcel # 85

TOWN OF: ROSENDALE

SBL: 70.26-1-13

Property Class: 311
Residential Vacant Land

Location: SAND HILL RD

Oldest Year of Tax: 2017 G

Amount: \$561.00

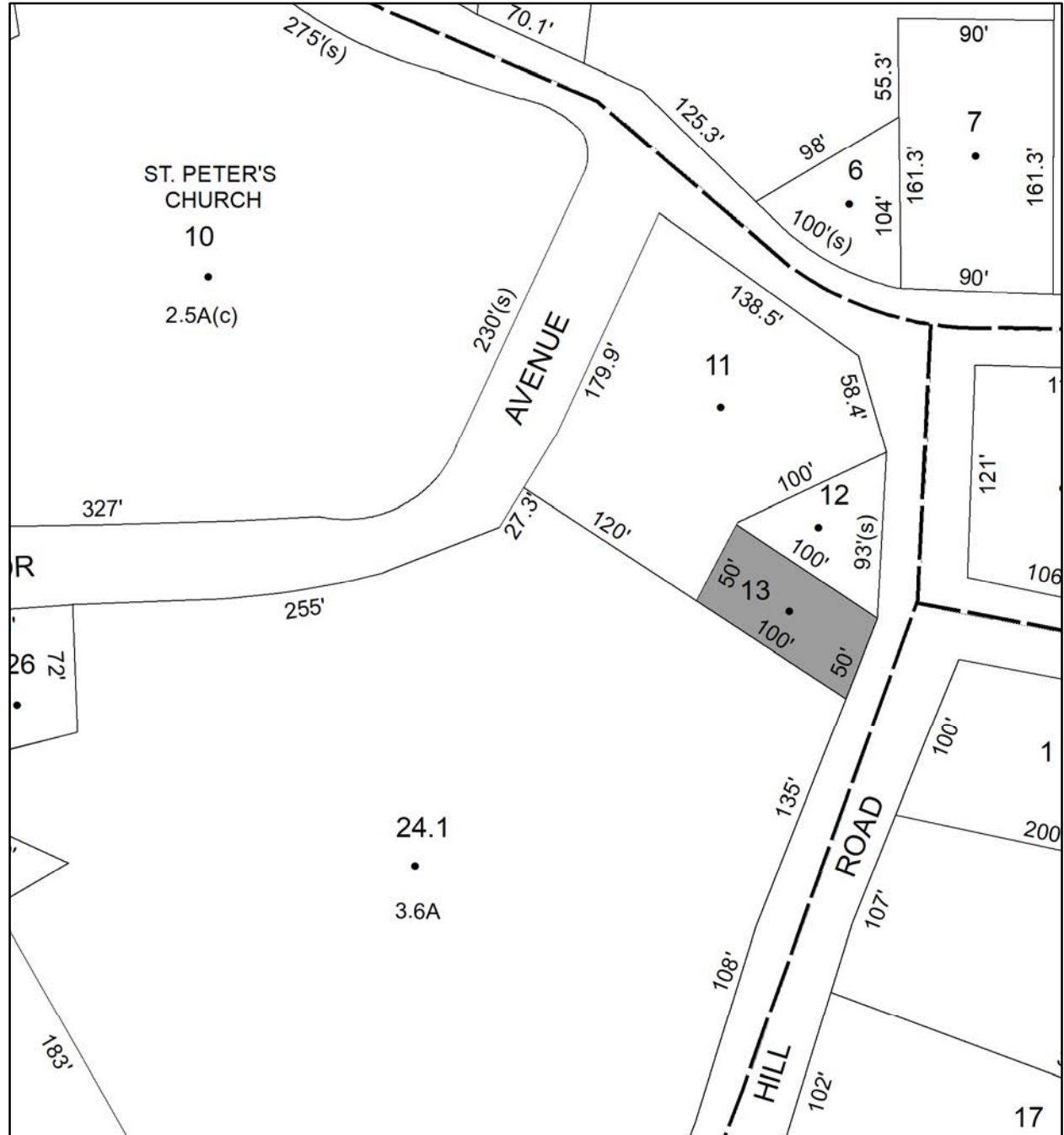
Acres: 0.11

Front: 0

Depth: 0

No Image Available

Current Owner:
Assessed to: COUNTY OF ULSTER



Parcel # 87

TOWN OF: ROSENDALE

SBL: 70.42-1-35

Property Class: 311
Residential Vacant Land

Location: NORTH RD

Oldest Year of Tax: 2012 G

Amount: \$1,581.00

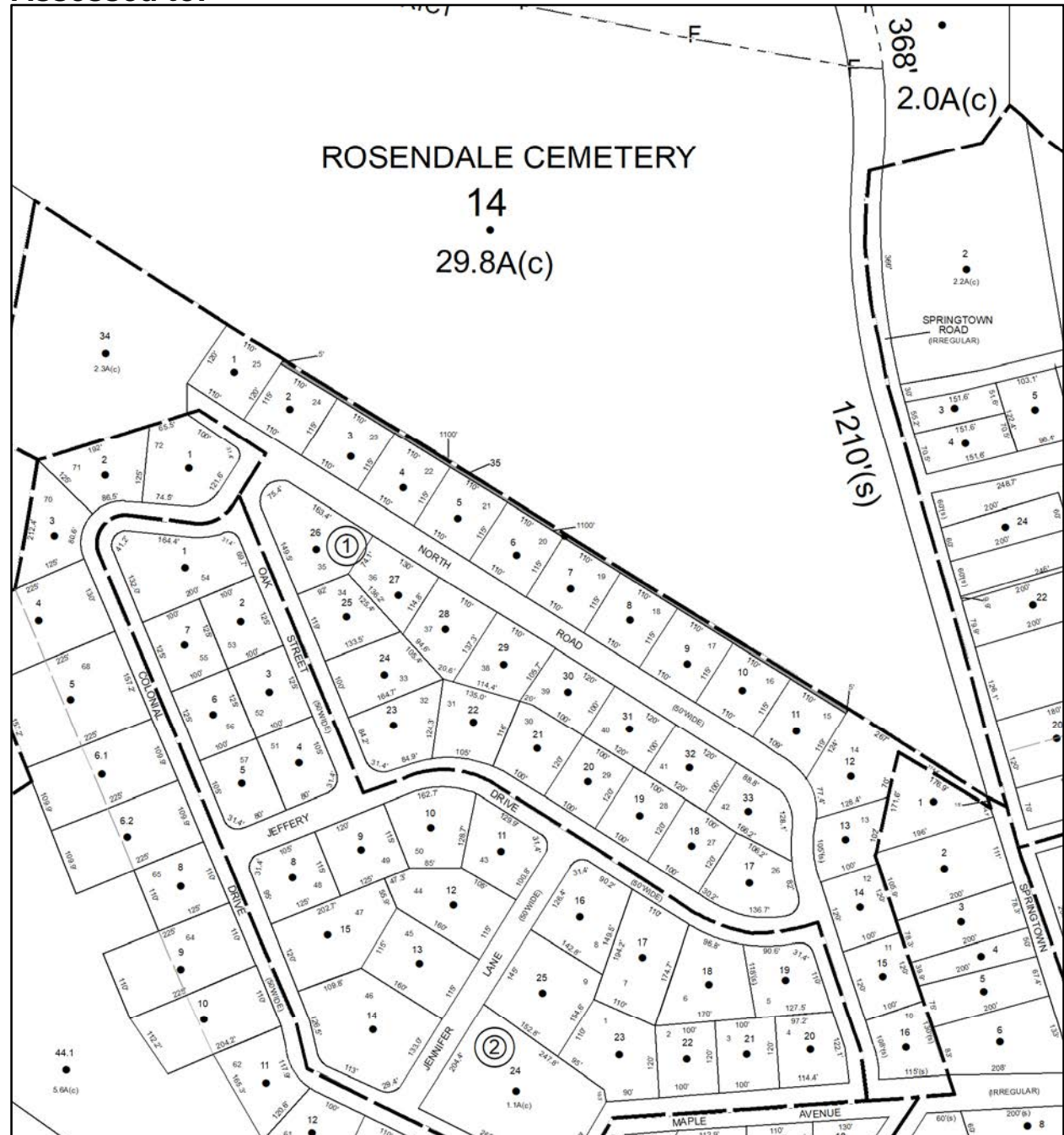
Acres: 0.13

Front: 0

Depth: 0

No Image
Available

Current Owner: COUNTY OF ULSTER
Assessed to: THE ESTATE OF JOHN DELORA



Parcel # 88

TOWN OF: ROSENDALE

SBL: 70.47-1-59

Property Class: 311
Residential Vacant Land

Location: BACK OF SO RD LOT 45

Oldest Year of Tax: 2014 G

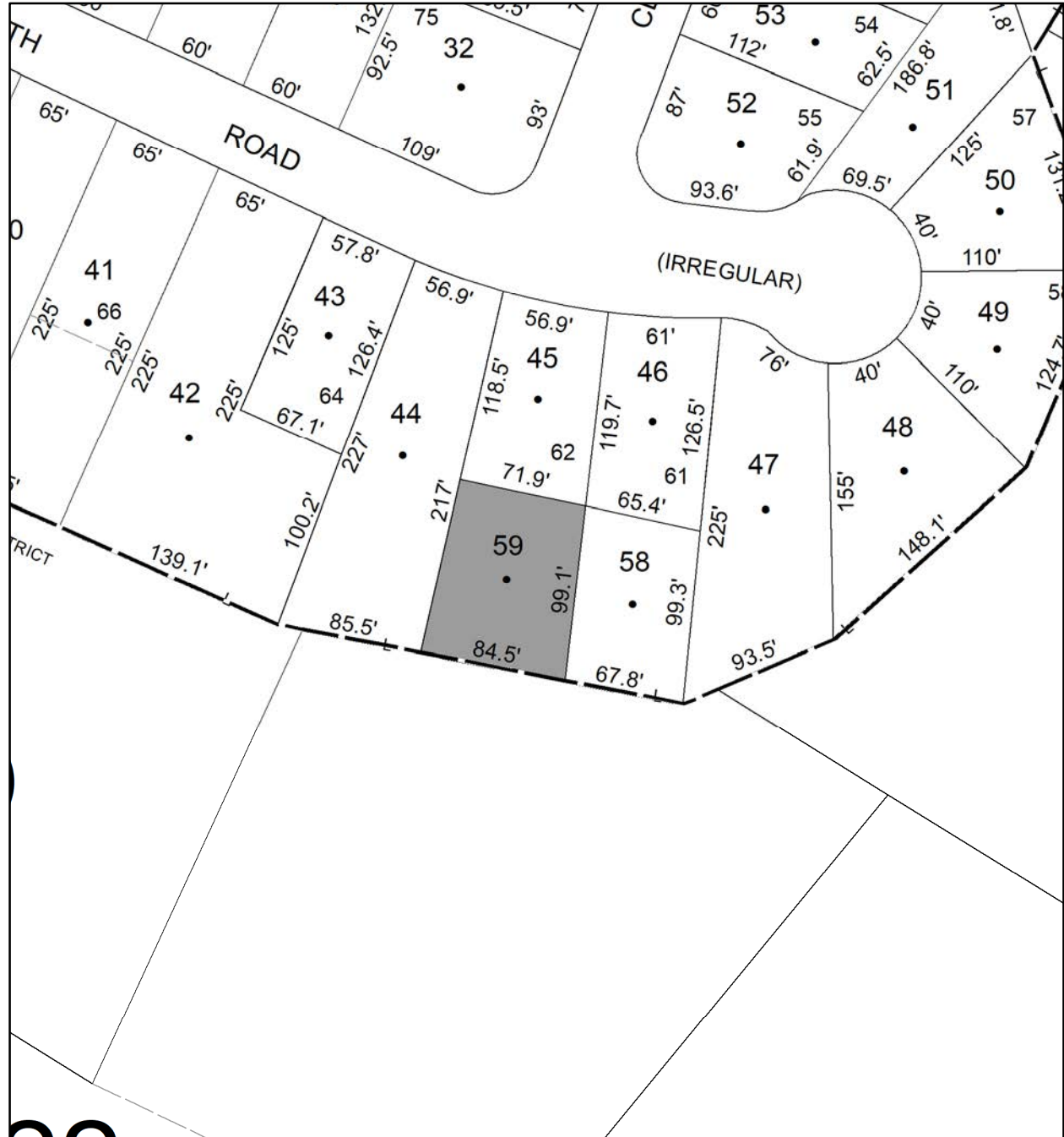
Amount: \$760.00

Acres: 0.17

Front: 0

Depth: 0

Current Owner: COUNTY OF ULSTER
Assessed to: KELECSENY JOHN



No Image
Available

Parcel # 90

TOWN OF: SAUGERTIES

SBL: 18.53-2-56

Property Class: 310
Residential

Location: HIGH ST

Oldest Year of Tax: 2017 G

Amount: \$715.00

Acres: 2

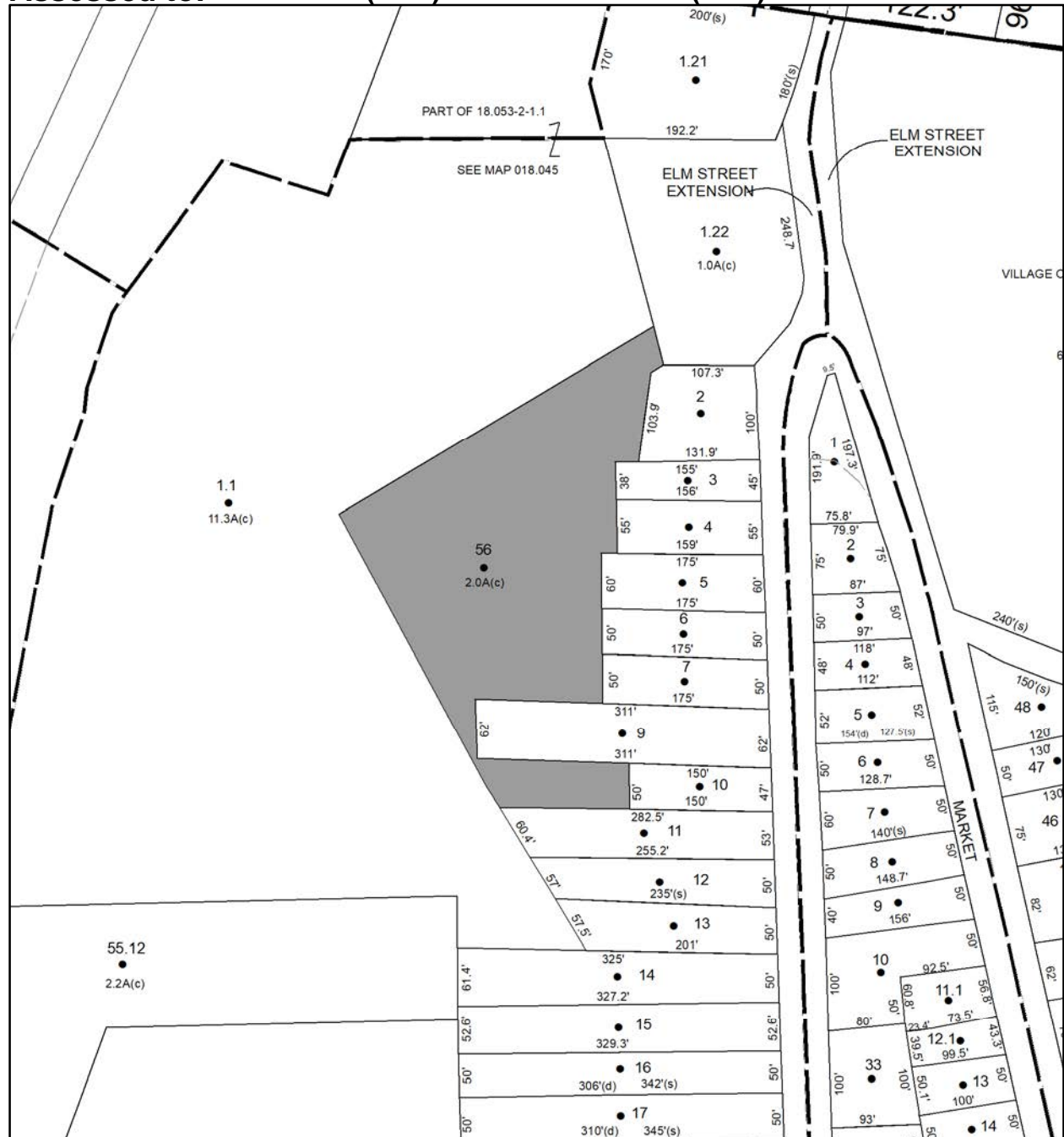
Front: 0

Depth: 0

No Image
Available

Current Owner:

Assessed to: ROBINSON (LKO) DAVID ROBINSON (LKO) ANN



Parcel # 91

TOWN OF: SAUGERTIES

SBL: 18.69-1-24

Property Class: 421
Restaurants

Location: 152 WEST BRIDGE ST

Oldest Year of Tax: 2017 G

Amount: \$77,214.00

Acres: 0.25

Front: 60

Depth: 188

Current Owner:
Assessed to: PANDA PIER INC



Parcel # 92

TOWN OF: SAUGERTIES

SBL: 18.69-1-25

Property Class: 220
Two Family Year

Location: 156 WEST BRIDGE ST

Oldest Year of Tax: 2017 G

Amount: \$47,918.00

Acres: 0.25

Front: 60

Depth: 183.4

Current Owner: LI SHANG HAI

LI SENG THIAM

Assessed to: LI SHANG HAI SENG THIAM



Parcel # 93

TOWN OF: SAUGERTIES

SBL: 18.71-1

Property Class: 311
Residential Vacant Land

Location: LATHAM CIR

Oldest Year of Tax: 2017 G

Amount: \$90,736.00

Acres: 4.5

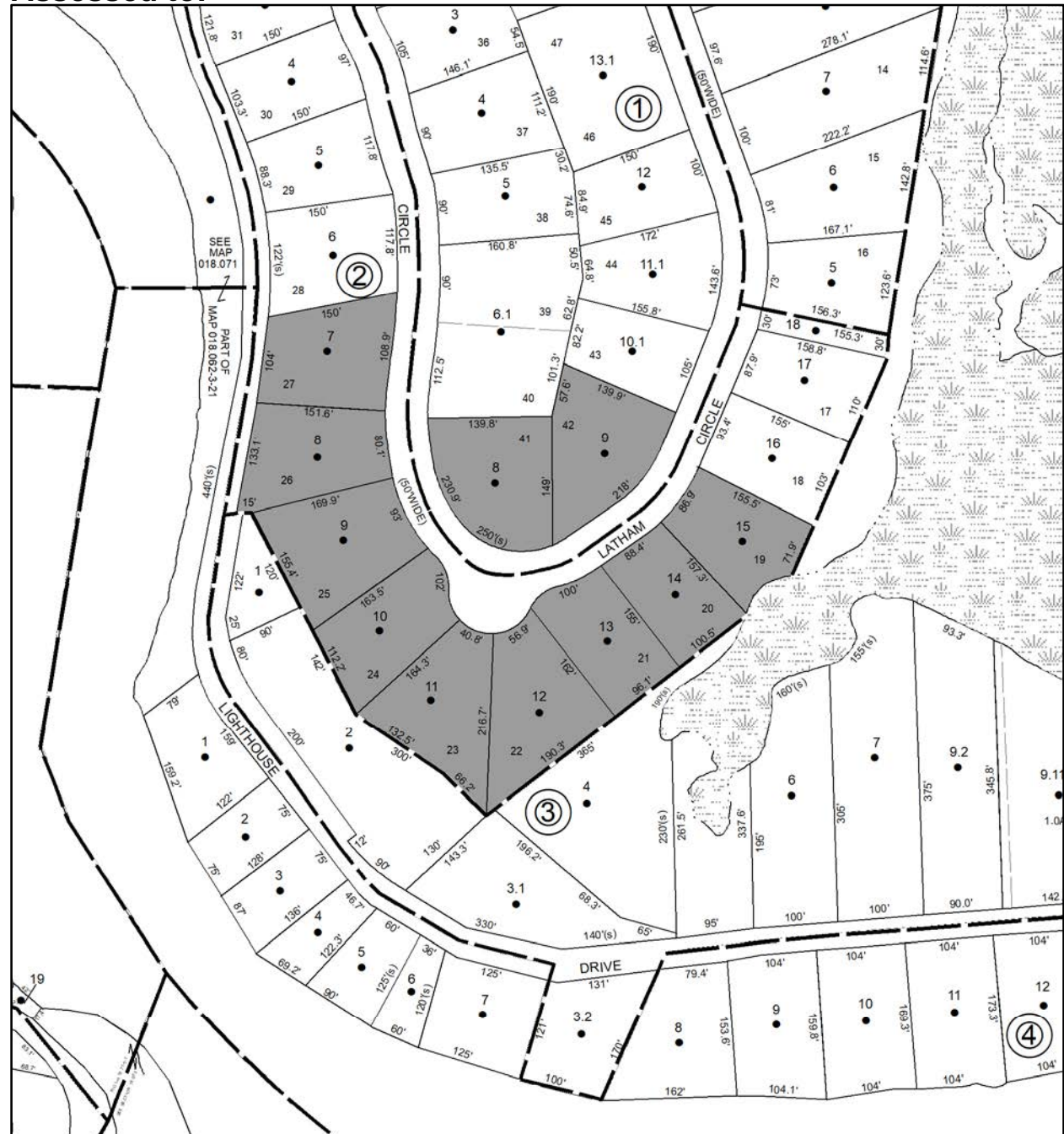
Front: 0

Depth: 0

No Image
Available

Current Owner:

Assessed to: LIGHTHOUSE COVE INC



Parcel # 94

TOWN OF: SAUGERTIES

SBL: 8.2-2-33

Property Class: 210
One Family Year

Location: 293 HIGH FALLS RD

Oldest Year of Tax: 2017 G

Amount: \$26,860.00

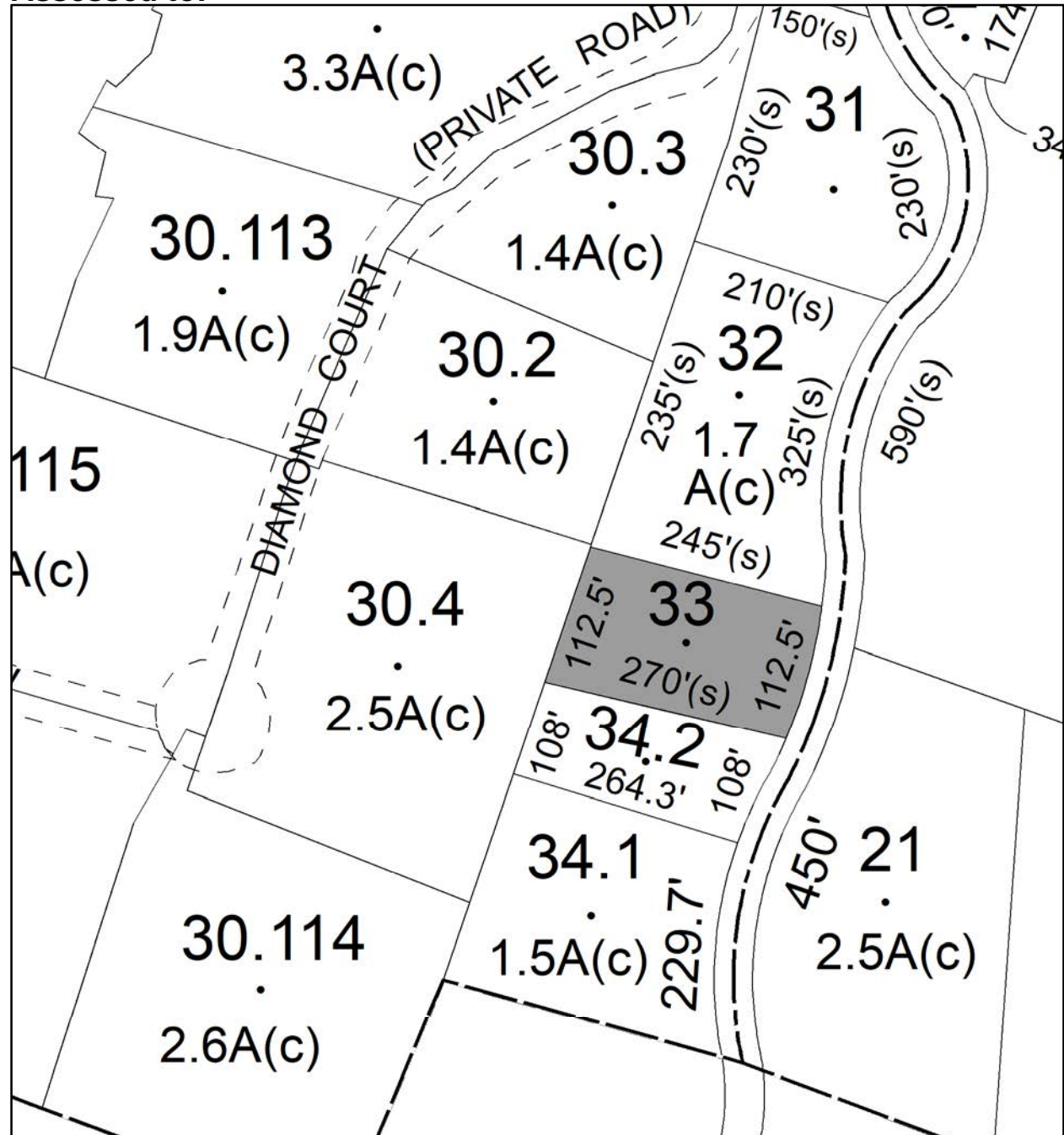
Acres: 0.67

Front: 0

Depth: 0

Current Owner:

Assessed to: TITUS SUSAN



Parcel # 97

TOWN OF: SAUGERTIES

SBL: 8.4-7-46.112

Property Class: 314

Rural Vacant Lots of 10 Acres or Less

Location: 430 MALDEN TPKE

Oldest Year of Tax: 2017 G

Amount: \$8,679.00

Acres: 3

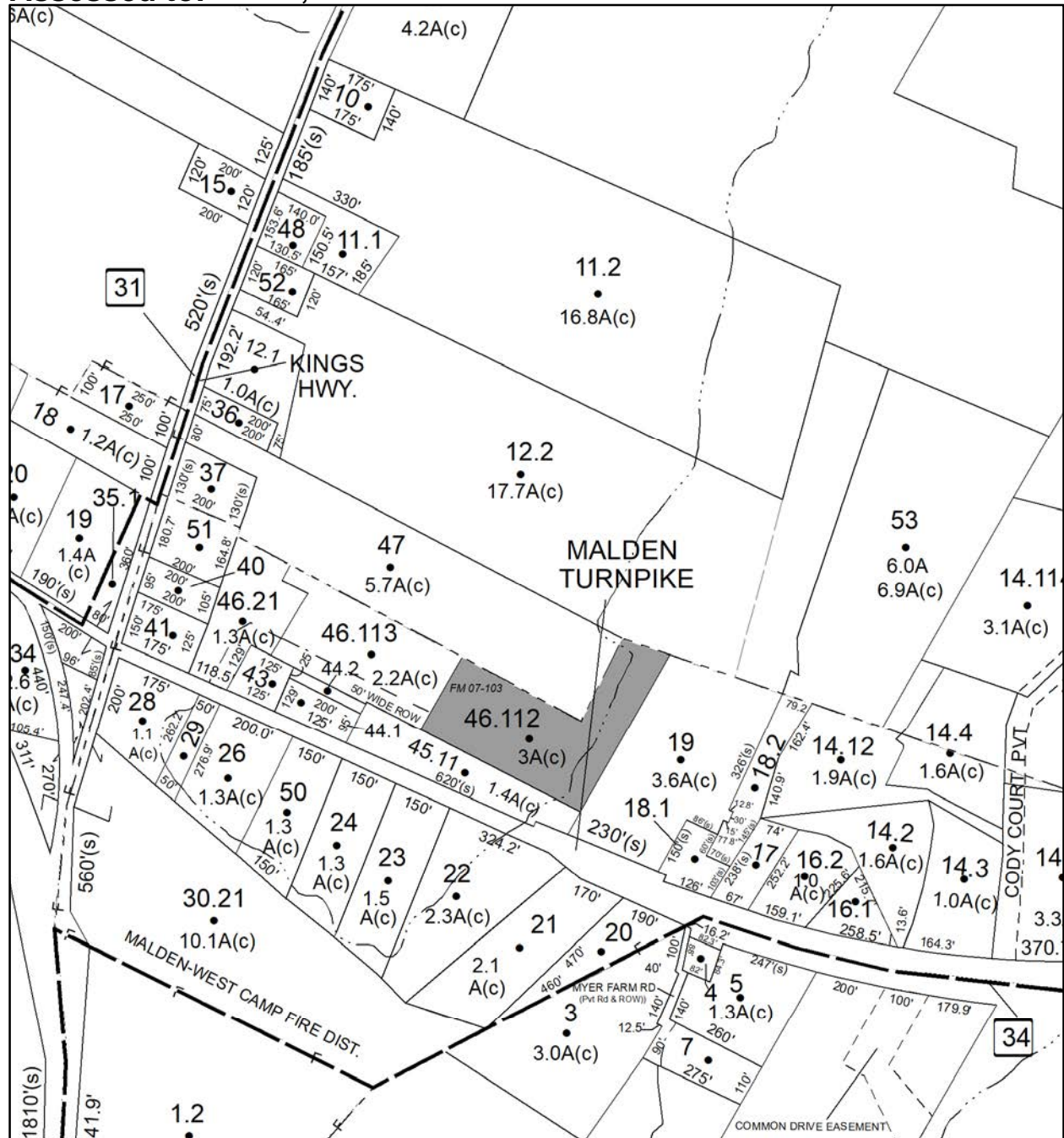
Front: 0

Depth: 0

No Image Available

Current Owner:

Assessed to: LETUS, JR. JOHN W



Parcel # 98

Current Owner:

Assessed to: PLATE MARC B CHAMBERLAIN JOANN

TOWN OF: SAUGERTIES

SBL: 17.1-6-17.112

Property Class: 314

Rural Vacant Lots of 10 Acres or Less

Location: QUACKENBUSH RD

Oldest Year of Tax: 2017 G

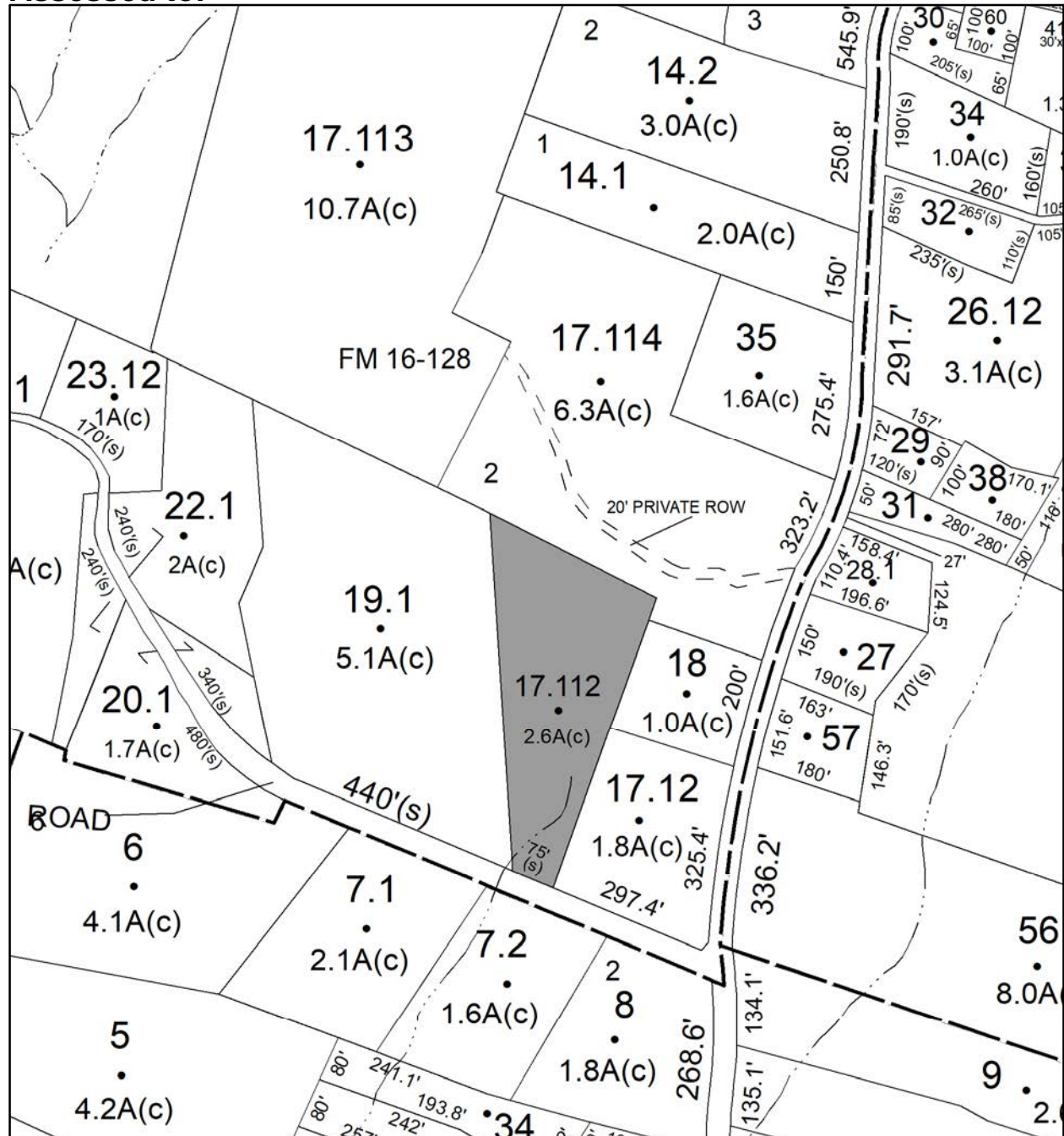
Amount: \$1,098.00

Acres: 2.6

Front: 0

Depth: 0

No Image Available



Parcel # 106

TOWN OF: SAUGERTIES

SBL: 28.3-2-15

Property Class: 311
Residential Vacant Land

Location: CHURCH RD OFF

Oldest Year of Tax: 2017 G

Amount: \$5,294.00

Acres: 10

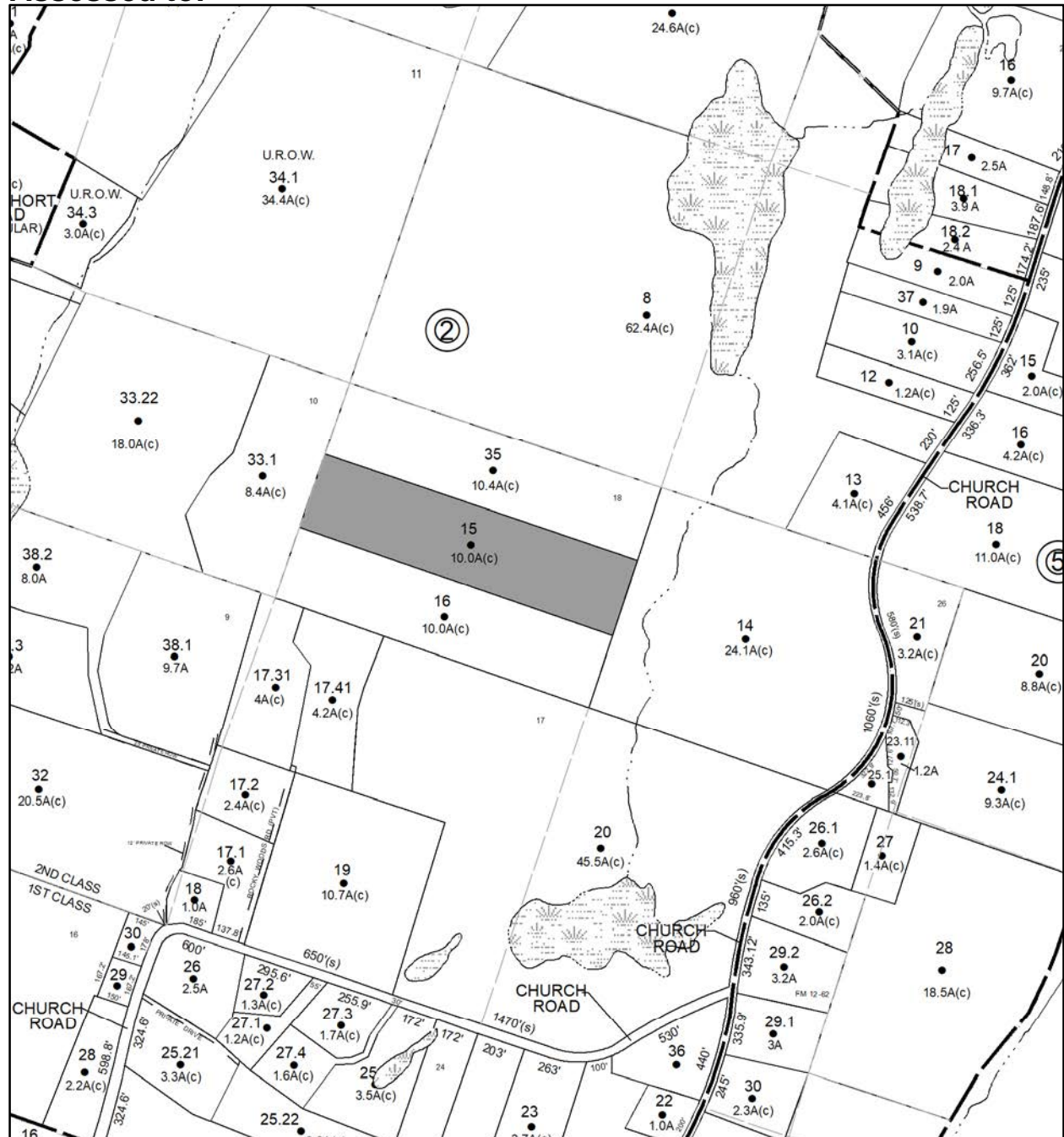
Front: 0

Depth: 0

No Image
Available

Current Owner:

Assessed to: VANGAASBEEK EDWARD H VANGAASBEEK KATHLEEN B



Parcel # 107

TOWN OF: SAUGERTIES

SBL: 28.3-2-35

Property Class: 314

Rural Vacant Lots of 10 Acres or Less

Location: CHURCH RD OFF

Oldest Year of Tax: 2017 G

Amount: \$3,173.00

Acres: 10

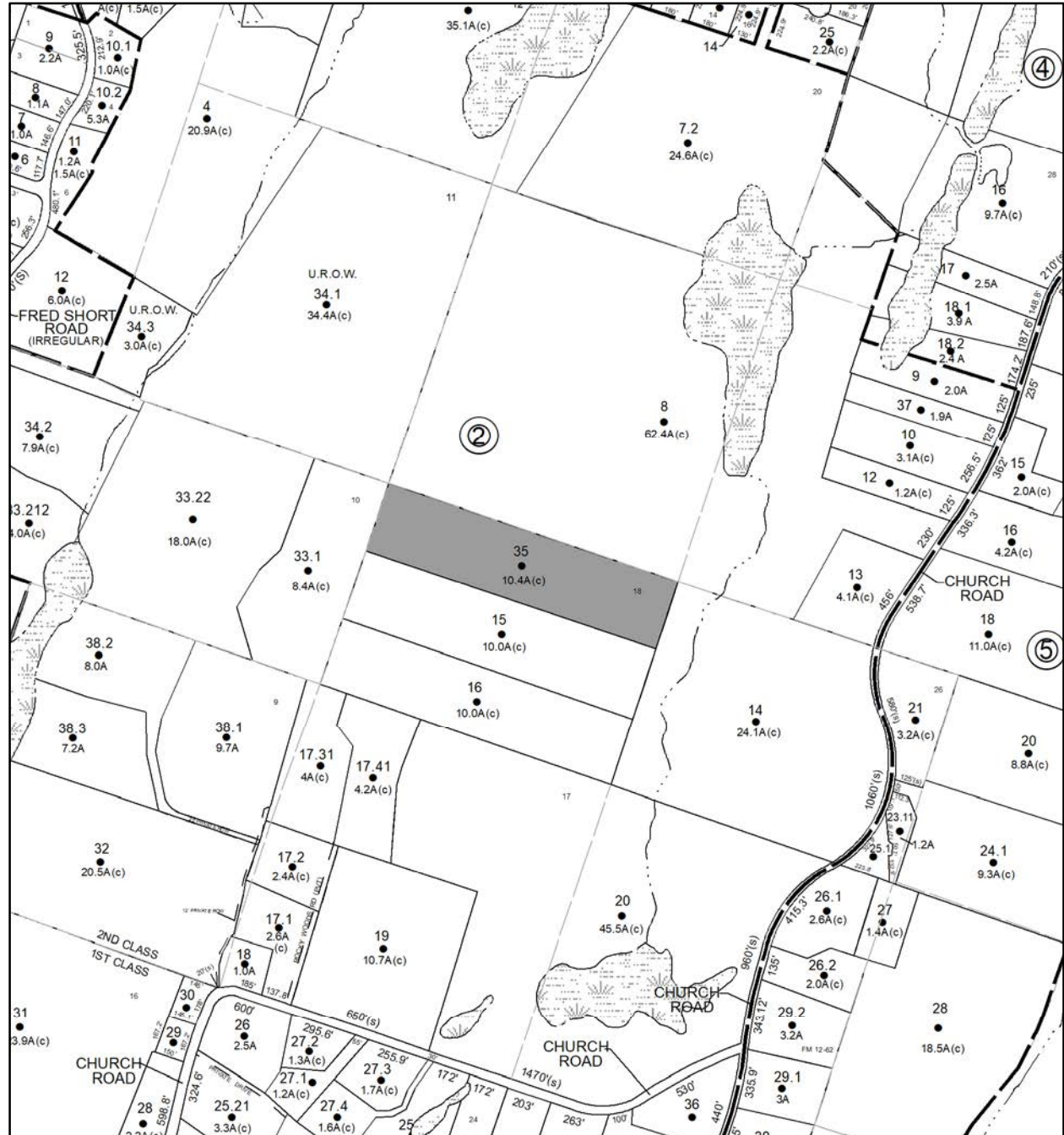
Front: 0

Depth: 0

No Image Available

Current Owner:

Assessed to: VANGAASBEEK EDWARD H VANGAASBEEK KATHLEEN B



Parcel # 108

TOWN OF: SAUGERTIES

SBL: 28.3-4-3

Property Class: 210
One Family Year

Location: 1171 GLASCO TPKE

Oldest Year of Tax: 2017 G

Amount: \$28,886.00

Acres: 1.4

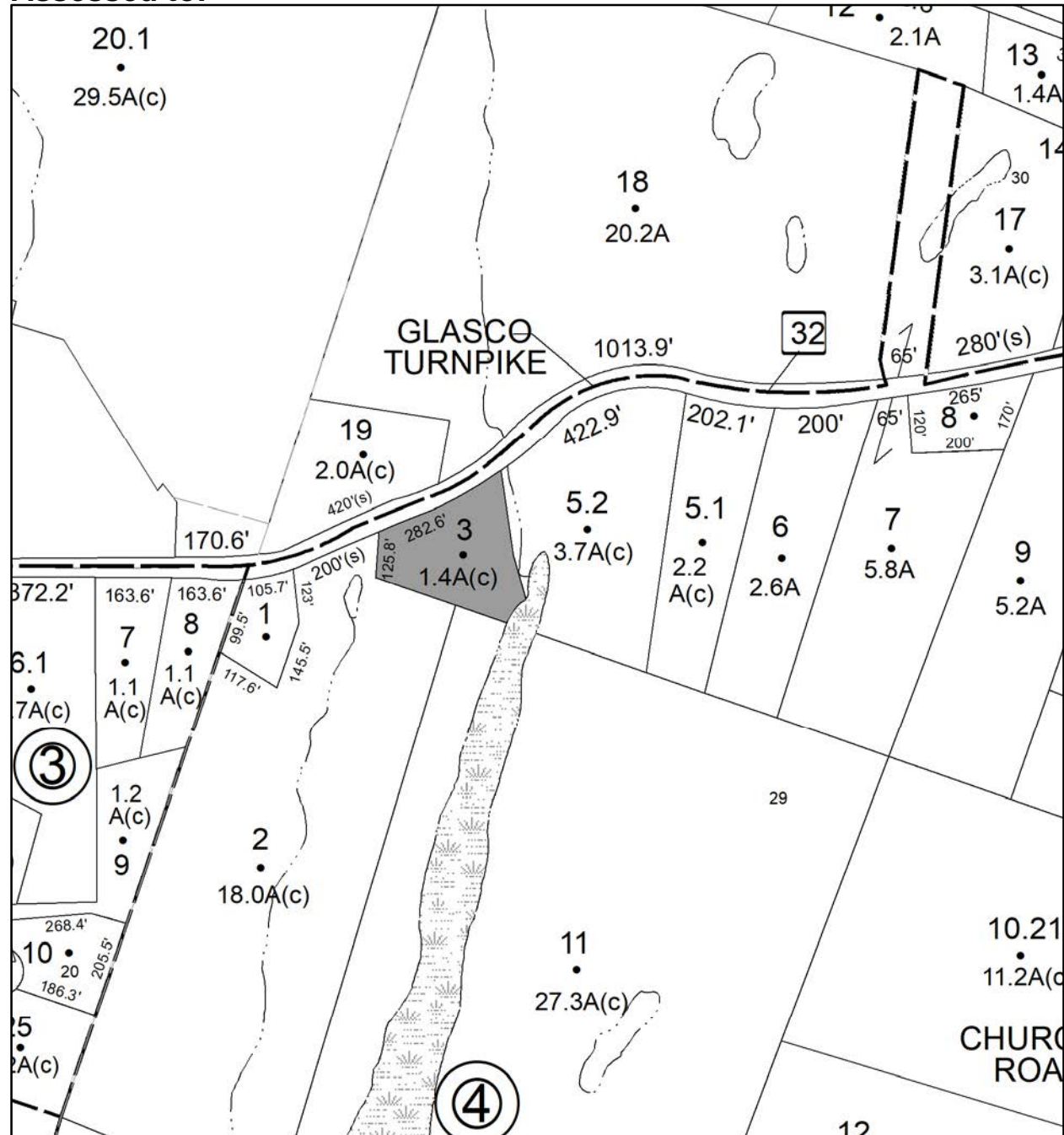
Front: 0

Depth: 0



Current Owner:

Assessed to: TONNESEN BRUCE R TONNESEN DEBRA



Parcel # 109

TOWN OF: SAUGERTIES

SBL: 28.4-11-39

Property Class: 210
One Family Year

Location: 27 KINGS LN

Oldest Year of Tax: 2017 G

Amount: \$14,187.00

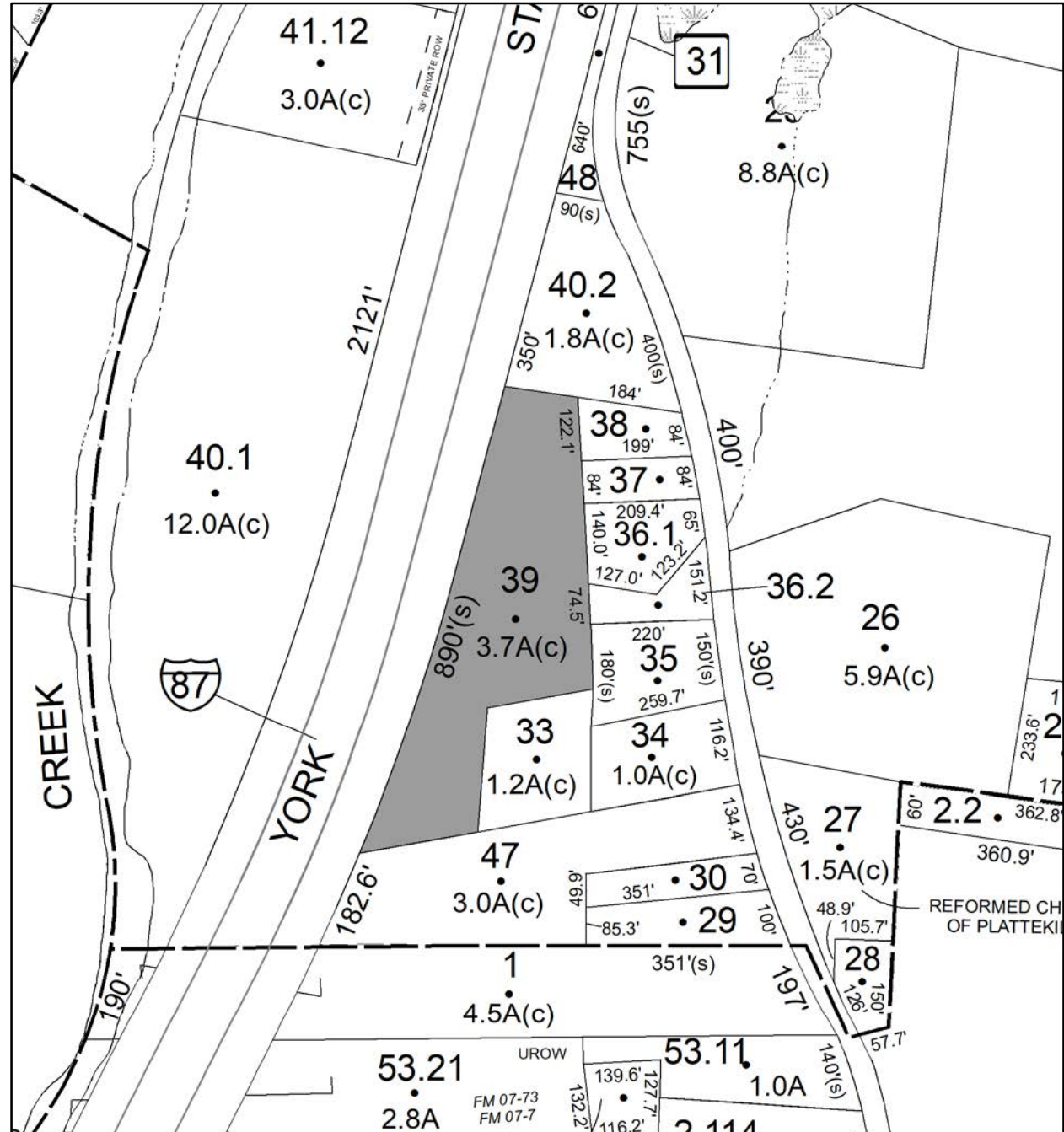
Acres: 3.7

Front: 0

Depth: 0

Current Owner:

Assessed to: CALHOUN ROBERT B CALHOUN BARBARA



Parcel # 110

TOWN OF: SAUGERTIES

SBL: 28.11-1-4.110

Property Class: 240
Rural Residence with Acreage

Location: 30 VAN AVE

Oldest Year of Tax: 2017 G

Amount: \$57,419.00

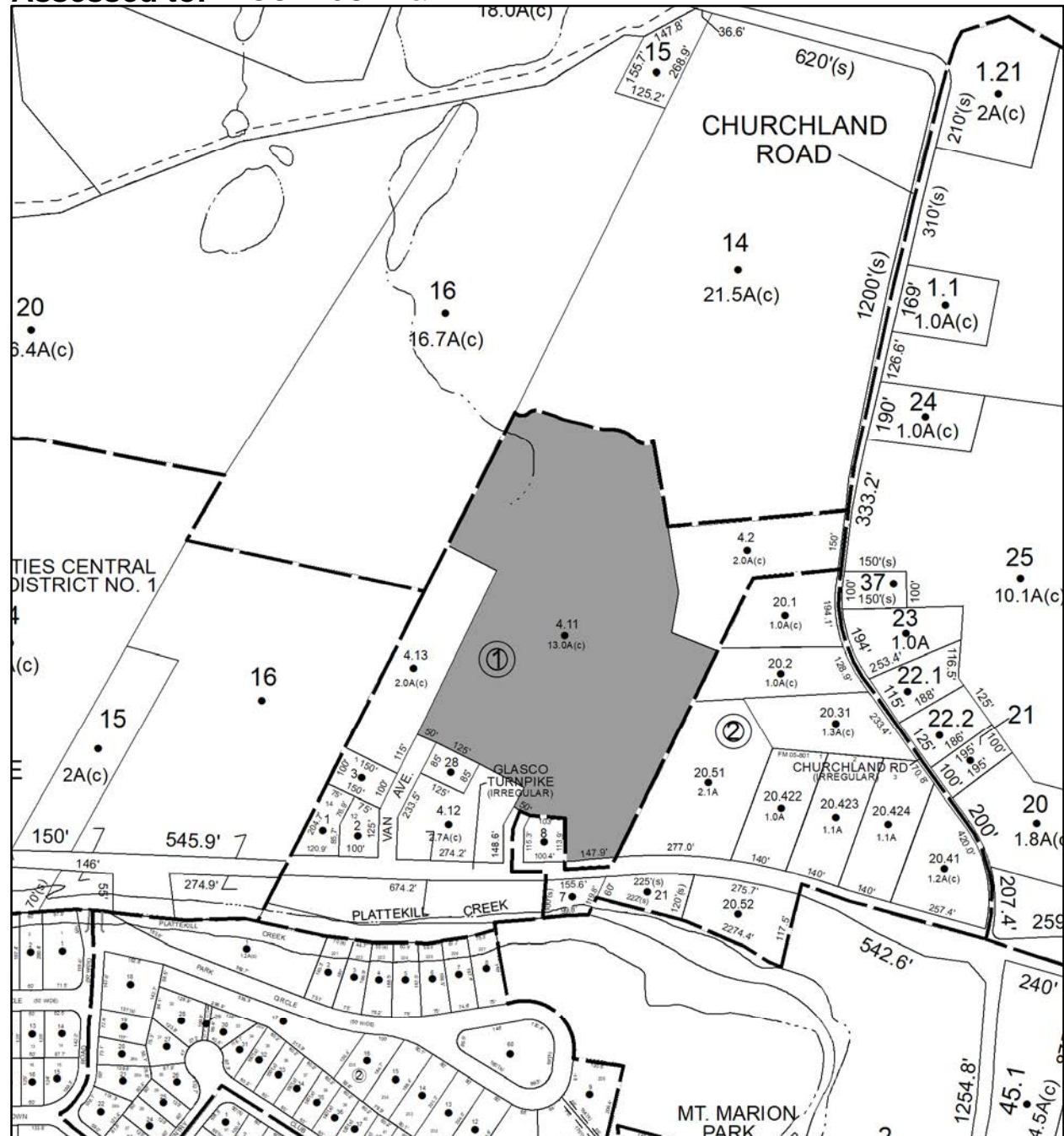
Acres: 12.24

Front: 0

Depth: 0

Current Owner:

Assessed to: LEGOFF JOEL & BETH



Parcel # 111

TOWN OF: SAUGERTIES

SBL: 29.46-5-5

Property Class: 210
One Family Year

Location: 113 GLASCO TPKE

Oldest Year of Tax: 2016 G

Amount: \$33,311.00

Acres: 0.13

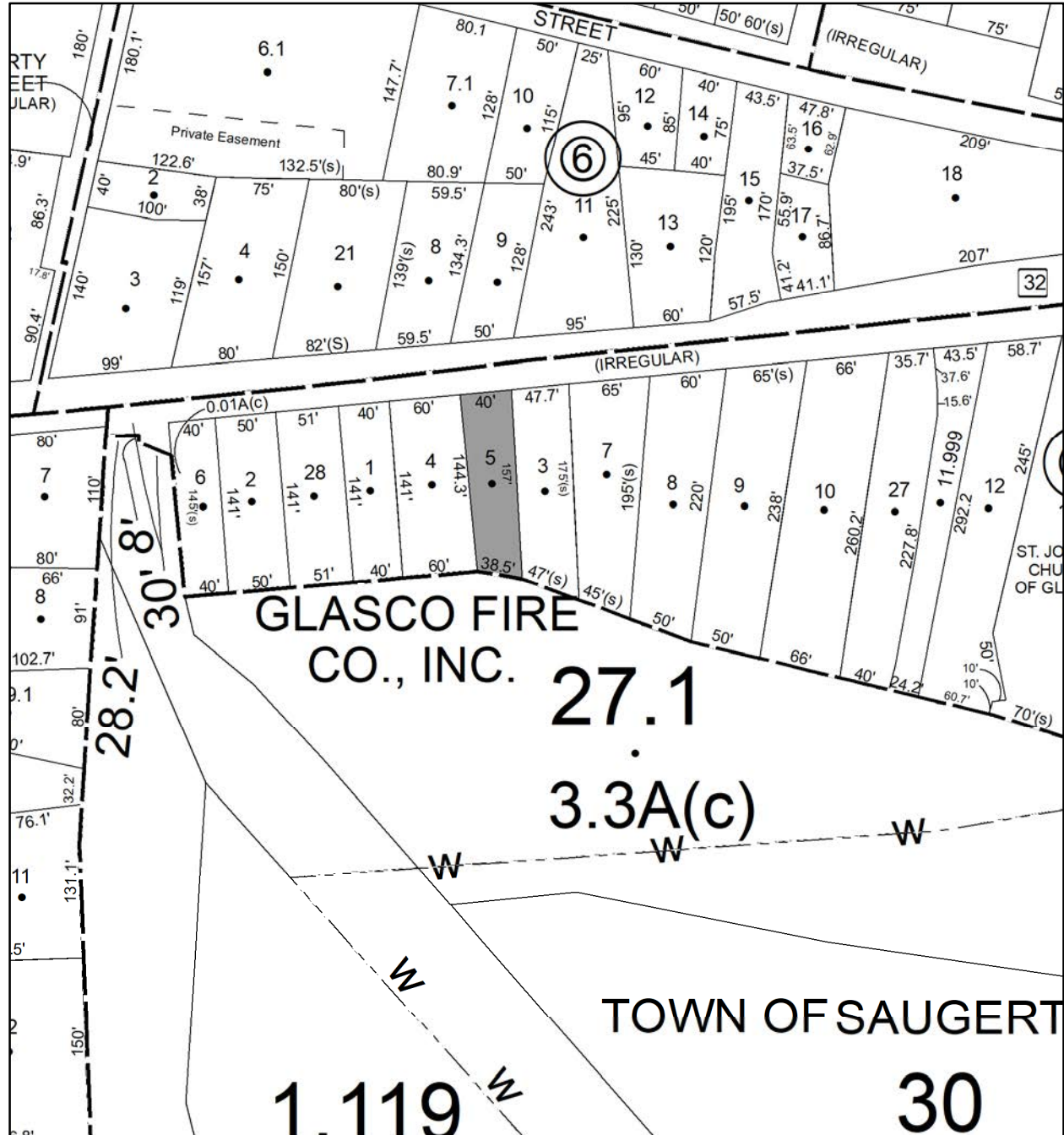
Front: 0

Depth: 0



Current Owner:

Assessed to: VALGUARNERA ALDO



Parcel # 112

TOWN OF: SHANDAKEN

SBL: 4-2-7

Property Class: 210
One Family Year

Location: 213 U & D TPKE

Oldest Year of Tax: 2017 G

Amount: \$9,236.00

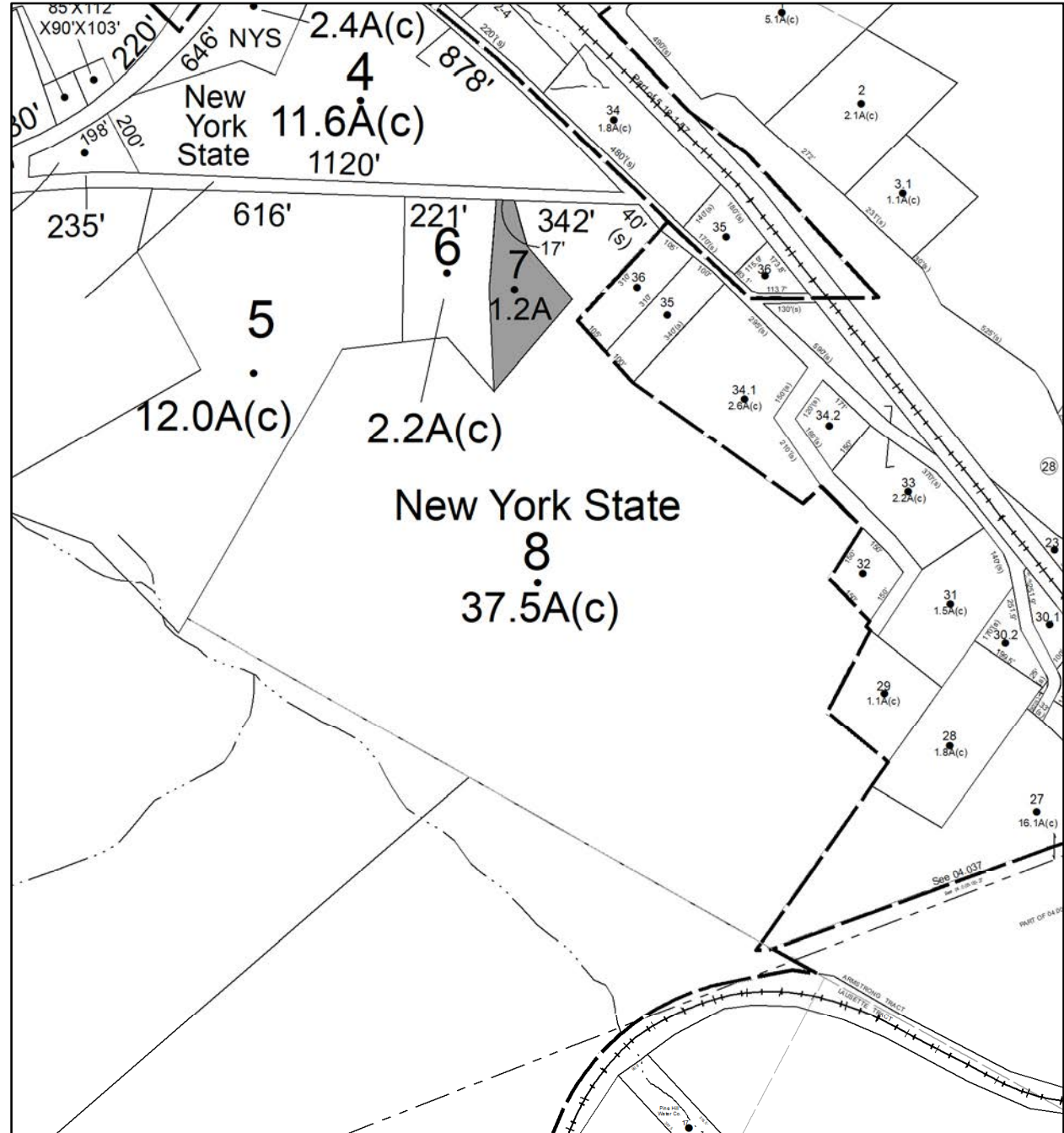
Acres: 1.2

Front: 0

Depth: 0

Current Owner:

Assessed to: TICK JED M AND OTHERS/TICK JED MATTHEW TICK LESLIE ELLEN



Parcel # 113

TOWN OF: SHANDAKEN

SBL: 5.13-1-37.200

Property Class: 210
One Family Year

Location: 124 CREEK SIDE DR

Oldest Year of Tax: 2016 G

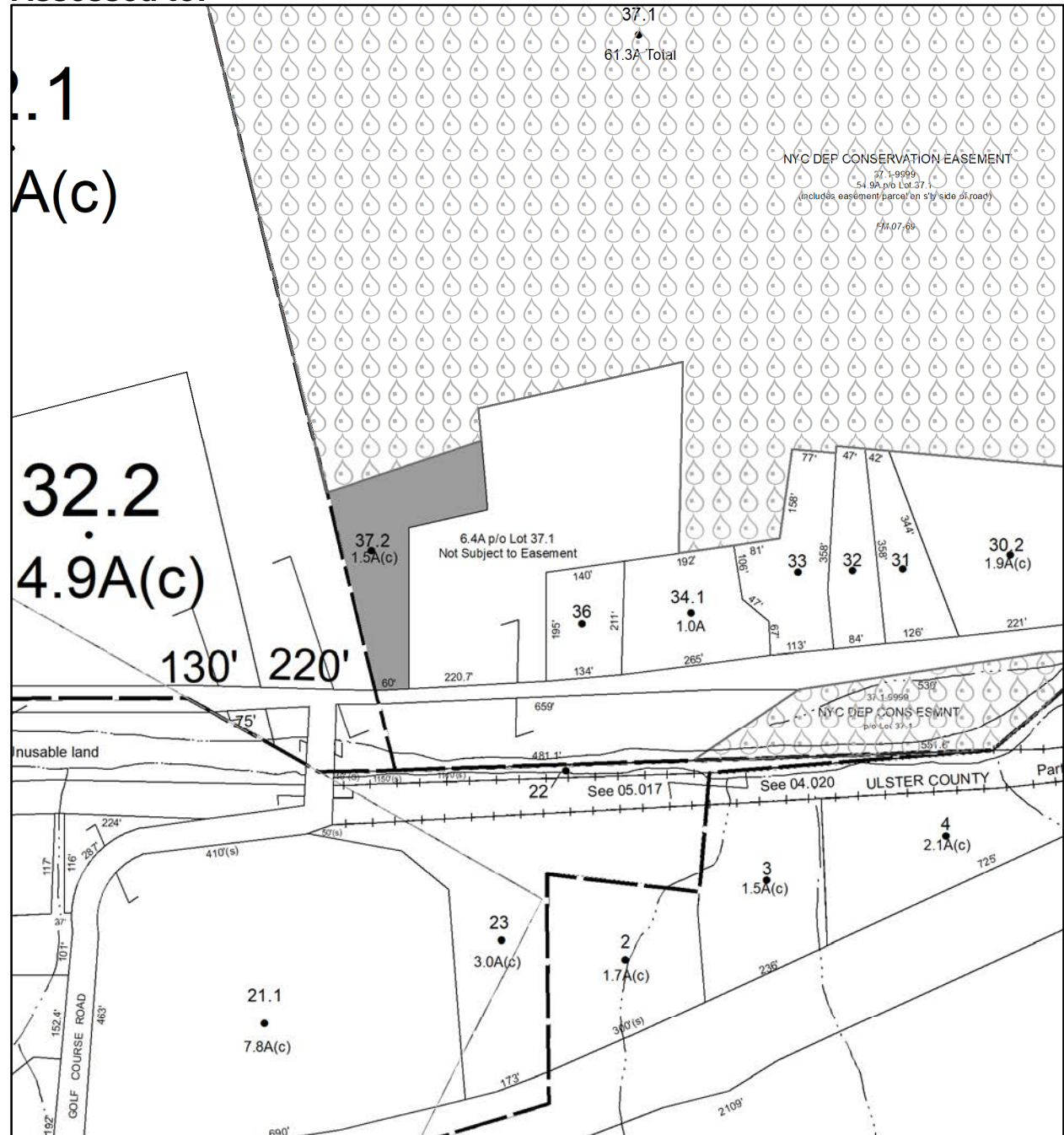
Amount: \$9,573.00

Acres: 1.5

Front: 0

Depth: 0

Current Owner: STANLEY RENEE N STANLEY ROBERT J STANLEY STORM D
Assessed to: STANLEY ROBERT A STANLEY RENEE N



Parcel # 114

TOWN OF: SHANDAKEN

SBL: 12.7-2-11

Property Class: 210
One Family Year

Location: 8181 ROUTE 28

Oldest Year of Tax: 2017 G

Amount: \$12,142.00

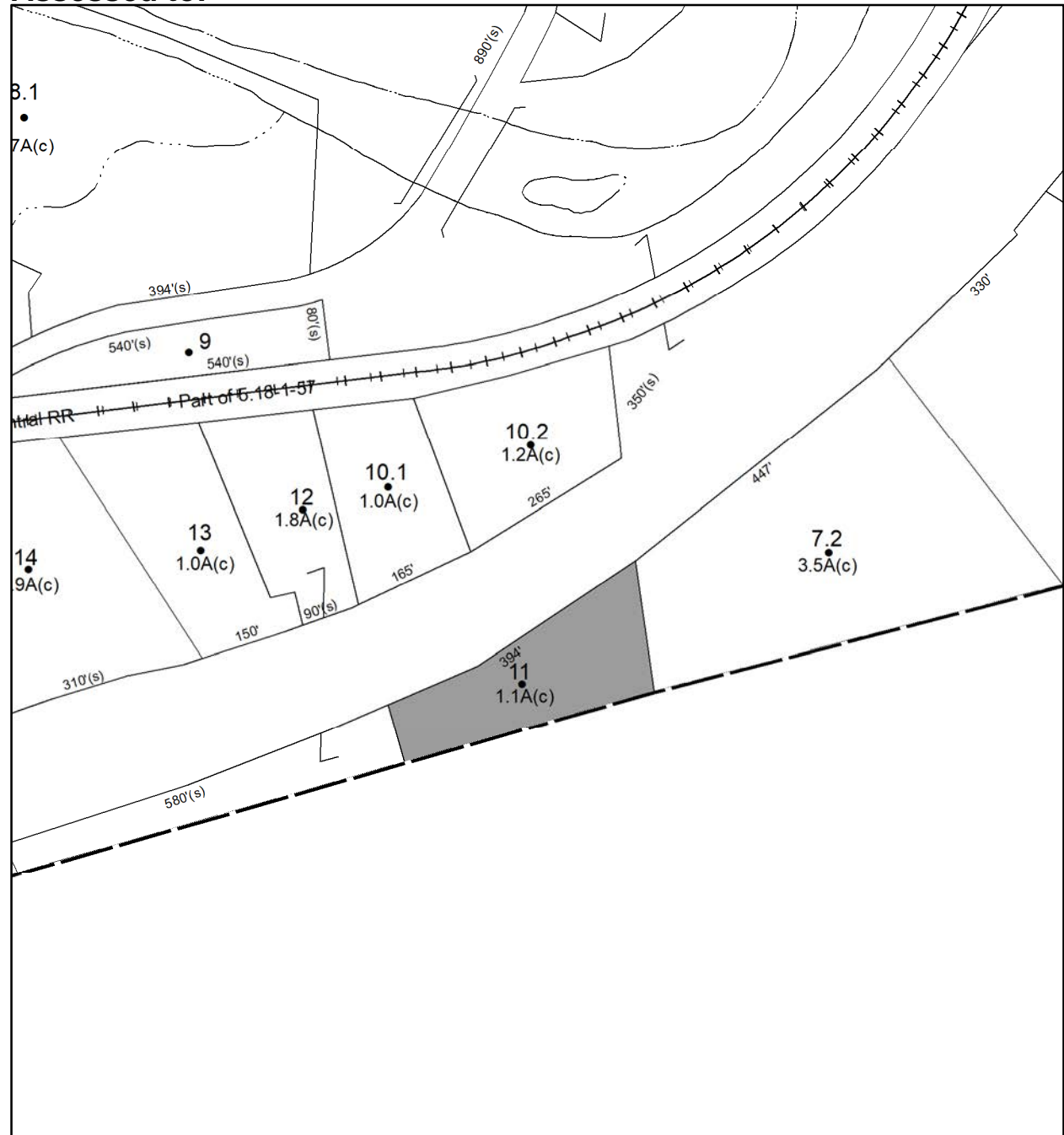
Acres: 1.1

Front: 0

Depth: 0

Current Owner:

Assessed to: HALL RAYMOND HALL VICTORIA



Parcel # 115

TOWN OF: SHANDAKEN

SBL: 13.7-1-35.200

Property Class: 311
Residential Vacant Land

Location: ROUTE 28

Oldest Year of Tax: 2016 G

Amount: \$639.00

Acres: 0.1

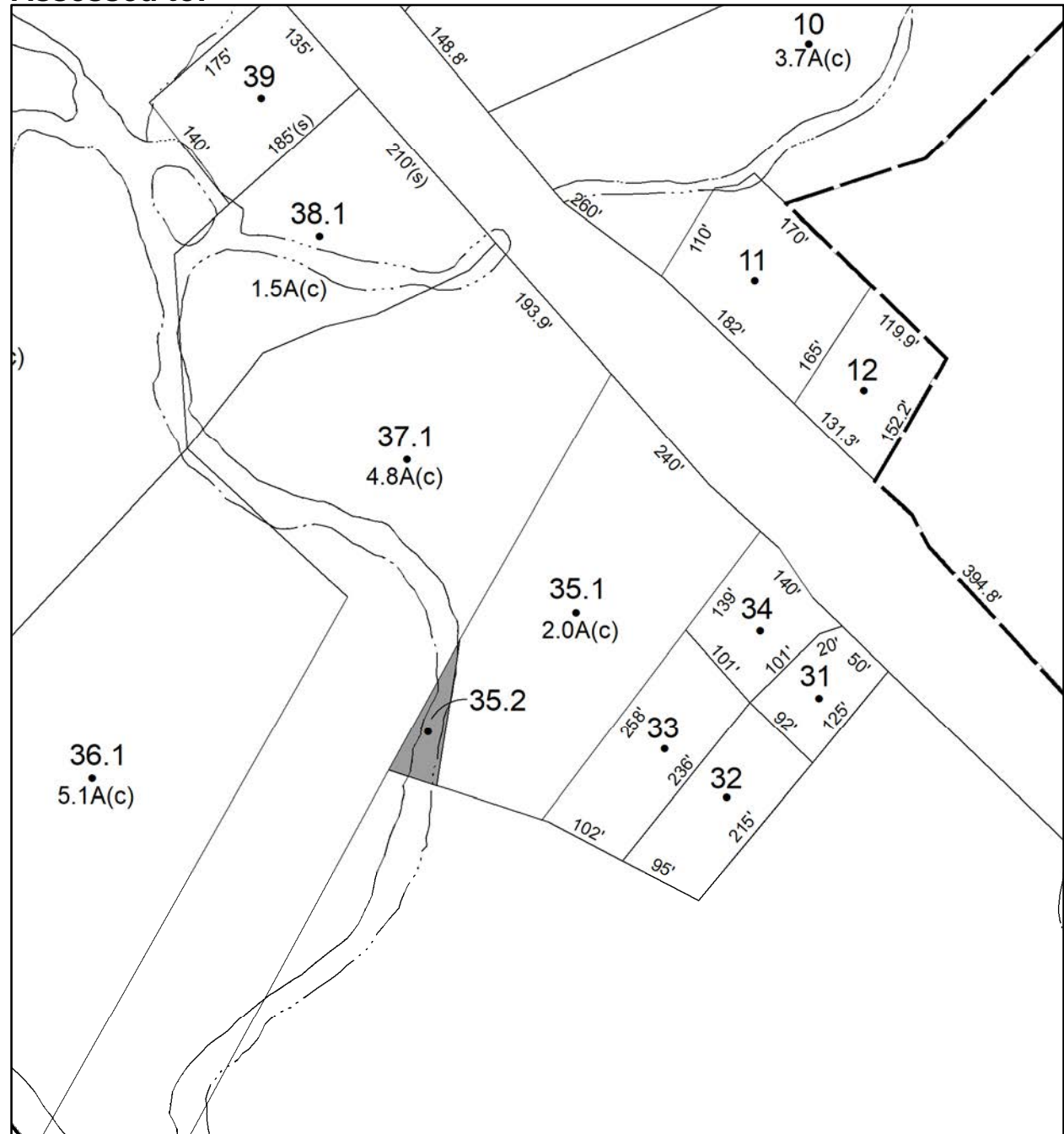
Front: 0

Depth: 0

No Image
Available

Current Owner: COUNTY OF ULSTER

Assessed to: UNKNOWN OWNER/OCCUPANT



Parcel # 117

TOWN OF: SHANDAKEN

SBL: 24.15-1-1

Property Class: 210
One Family Year

Location: 1260 WOODLAND VALLEY RD

Oldest Year of Tax: 2017 G

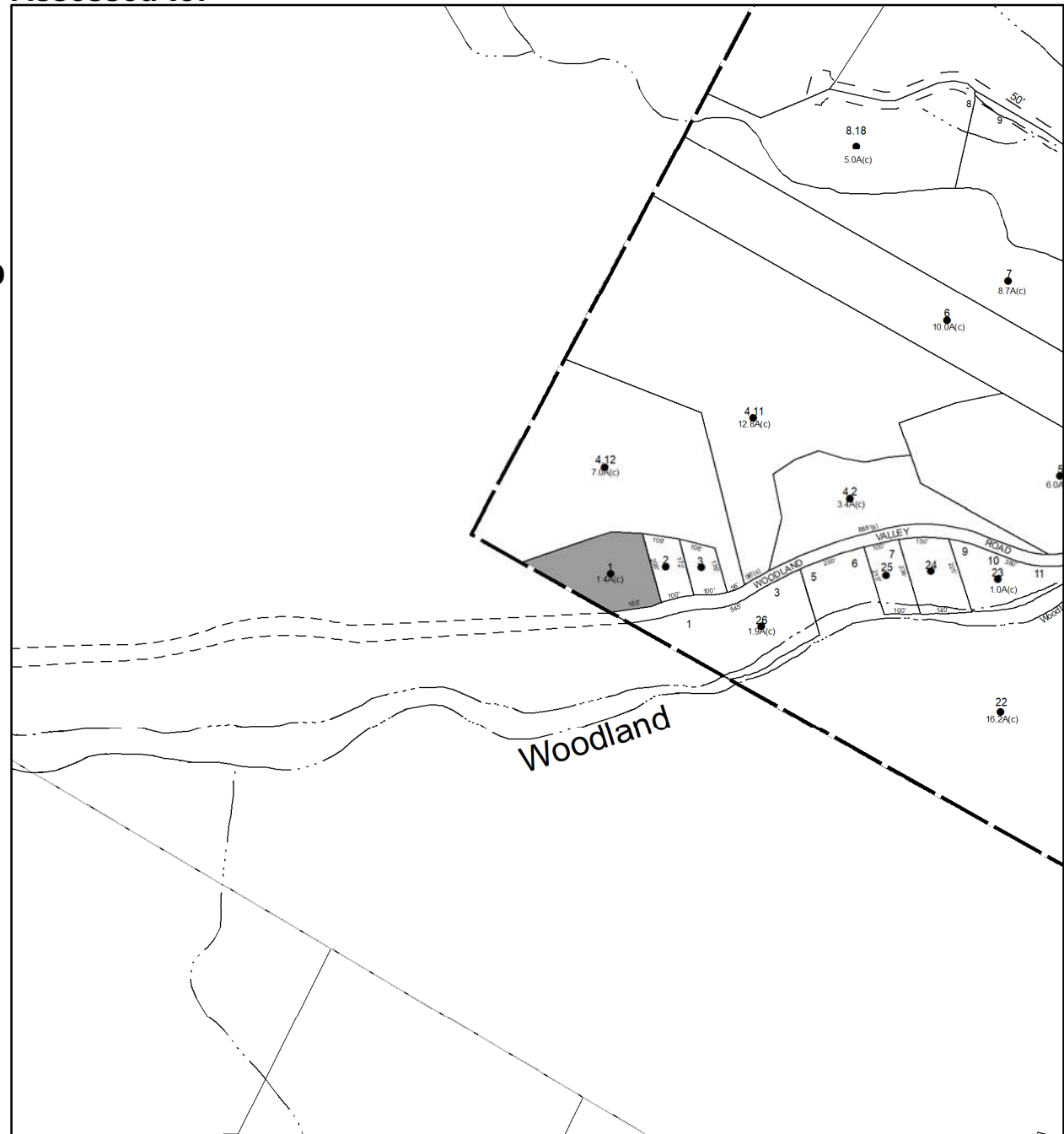
Amount: \$7,682.00

Acres: 1.4

Front: 0

Depth: 0

Current Owner:
Assessed to: ROTELLA GLORIA



Parcel # 120

TOWN OF: SHAWANGUNK

SBL: 99.1-2-8

Property Class: 210
One Family Year

Location: 11 TERWILLIGER LN

Oldest Year of Tax: 2017 G

Amount: \$17,118.00

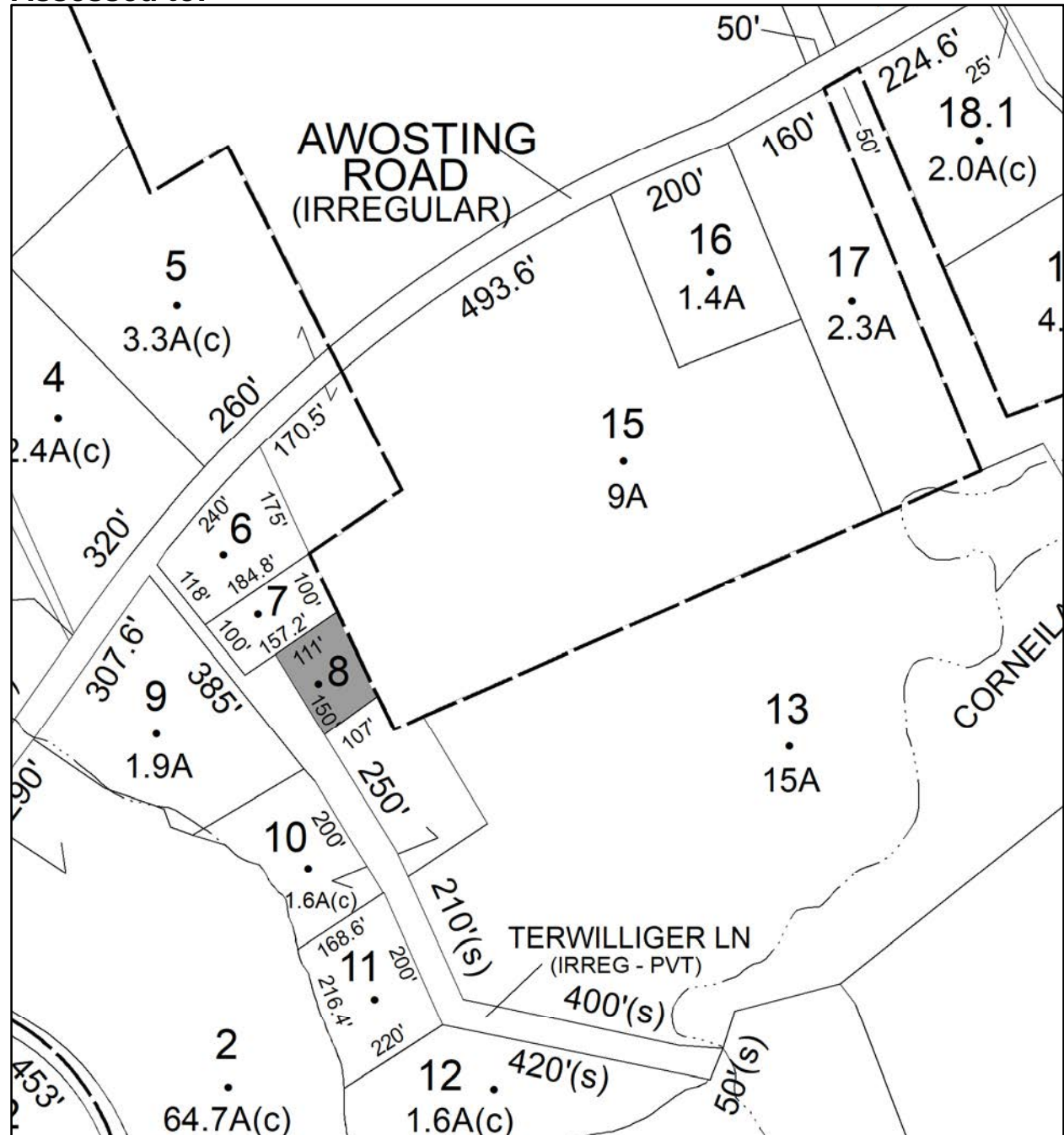
Acres: 0.37

Front: 150

Depth: 107

Current Owner:

Assessed to: HOSSAIN MOHAMMAD K MIAH MOHAMMED U



Parcel # 121

TOWN OF: SHAWANGUNK

SBL: 99.1-9-3

Property Class: 314

Rural Vacant Lots of 10 Acres or Less

Location: JANSEN RD

Oldest Year of Tax: 2014 G

Amount: \$9,729.00

Acres: 1.04

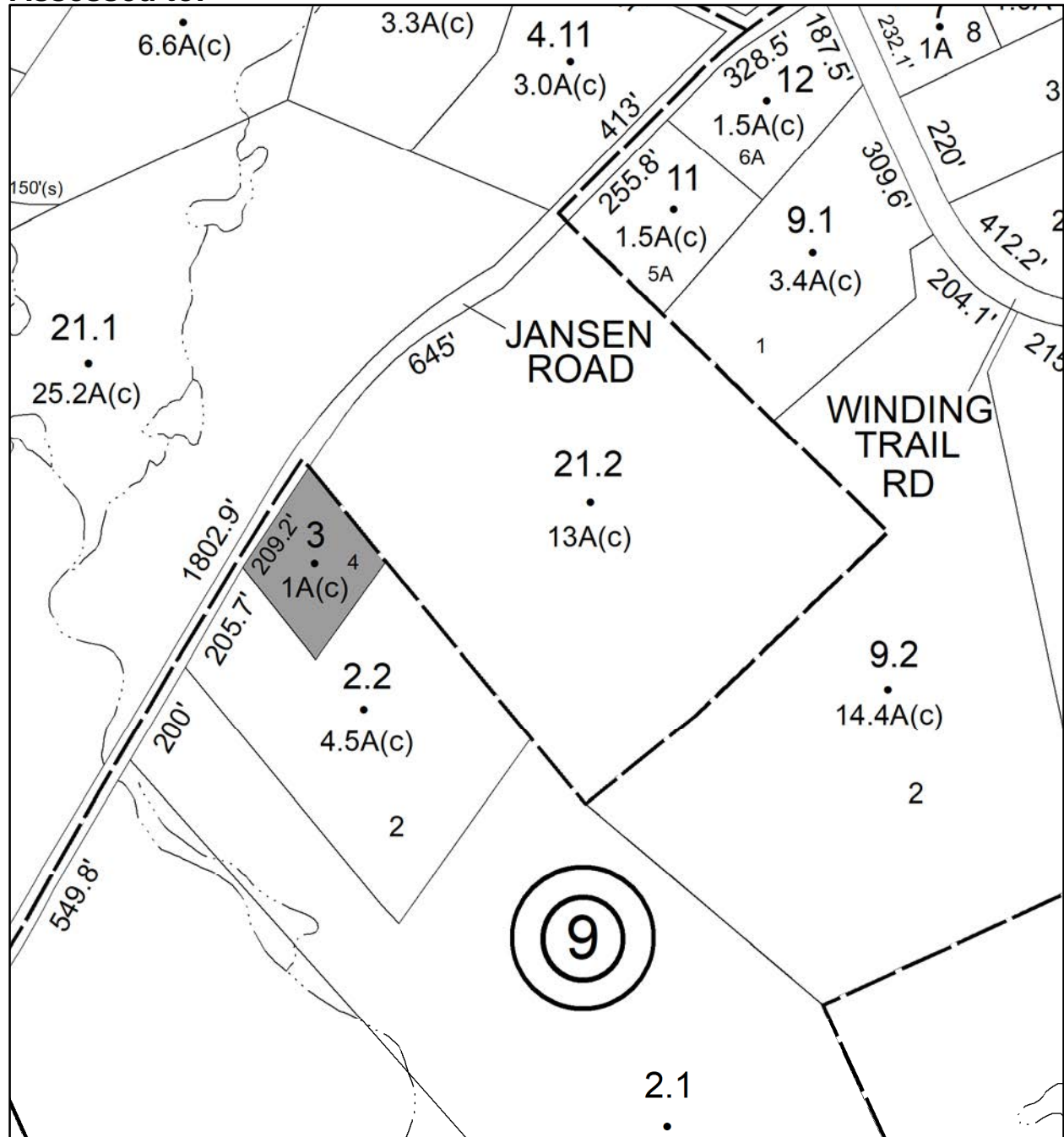
Front: 209

Depth: 0

No Image Available

Current Owner: COUNTY OF ULSTER

Assessed to: HIBBERT ANTONIO R SR. HIBBERT VANRENE



Parcel # 122

Current Owner: MILANO DRAGUN CLARA
Assessed to: MILANO DORA
12A(c)

TOWN OF: SHAWANGUNK

SBL: 100.3-2-18.117

Property Class: 210
One Family Year

Location: 16 KOSTECZKO DR

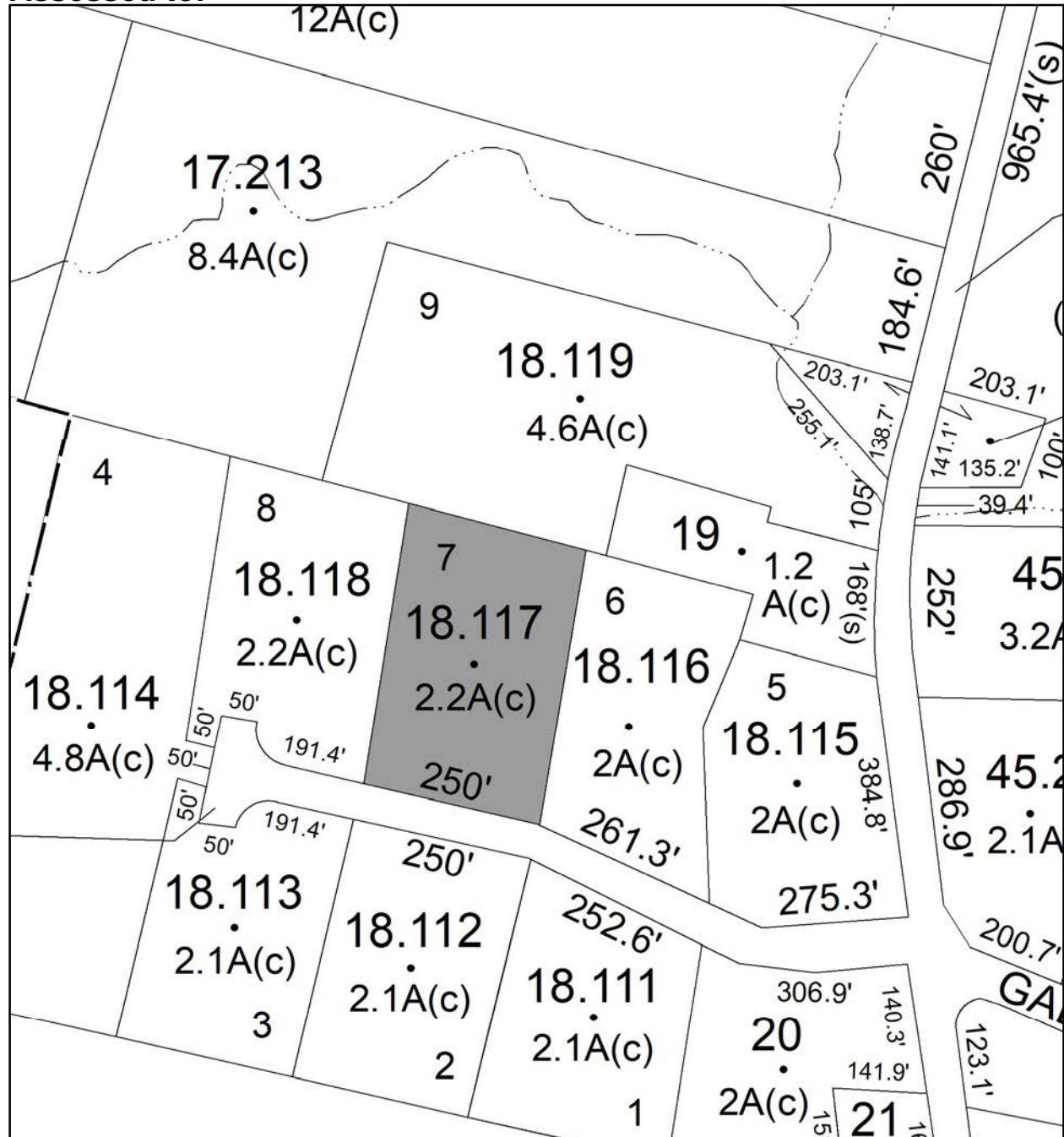
Oldest Year of Tax: 2017 G

Amount: \$42,455.00

Acres: 2.2

Front: 250

Depth: 0



Parcel # 123

TOWN OF: SHAWANGUNK

SBL: 104.2-1-13

Property Class: 314

Rural Vacant Lots of 10 Acres or Less

Location: YARWOOD RD

Oldest Year of Tax: 2017 G

Amount: \$1,372.00

Acres: 0.3

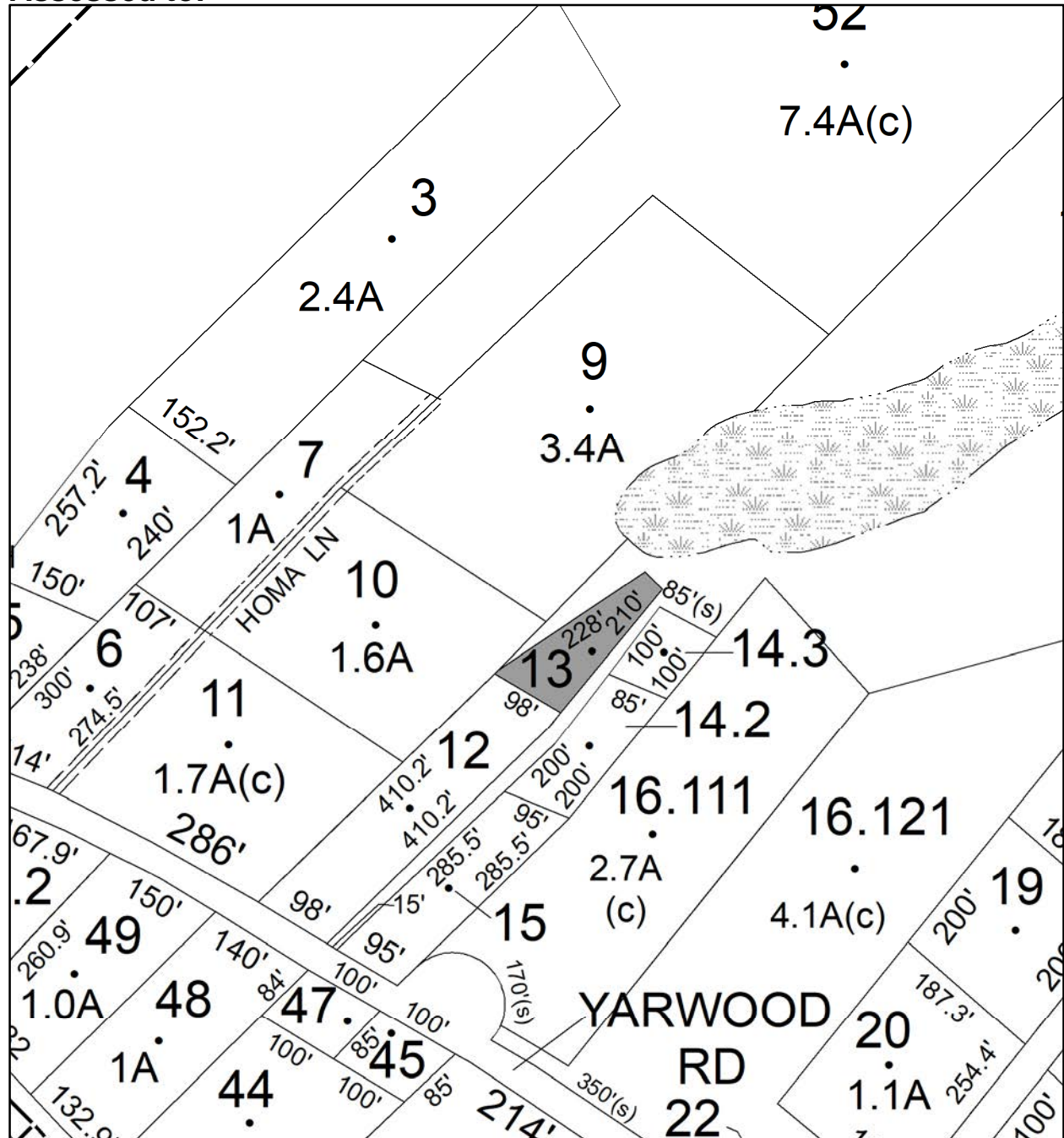
Front: 0

Depth: 0

No Image Available

Current Owner:

Assessed to: GUARIGLIA ROSANN DEBRA TUOHY



Parcel # 124

Current Owner: COUNTY OF ULSTER

Assessed to: ABERNETHY ROBERT ABERNETHY DOMENICA

TOWN OF: SHAWANGUNK

SBL: 104.2-1-14.200

Property Class: 311
Residential Vacant Land

Location: YARWOOD ROAD OFF OF

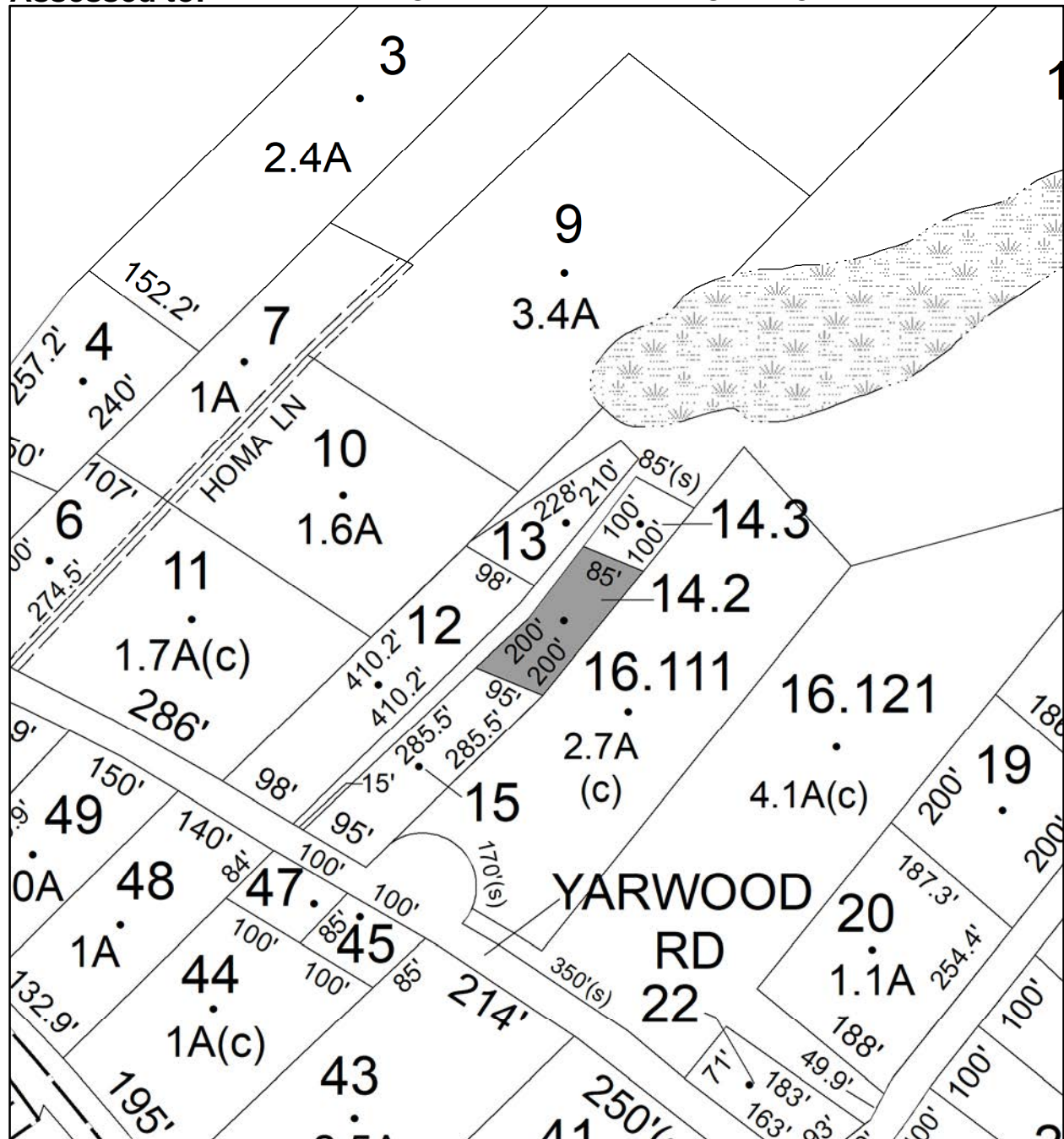
Oldest Year of Tax: 2016 G

Amount: \$1,814.00

Acres: 0.4

Front: 85

Depth: 200



No Image
Available

Parcel # 125

TOWN OF: SHAWANGUNK

SBL: 104.2-1-14.300

Property Class: 311
Residential Vacant Land

Location: YARWOOD ROAD OFF OF

Oldest Year of Tax: 2017 G

Amount: \$1,472.00

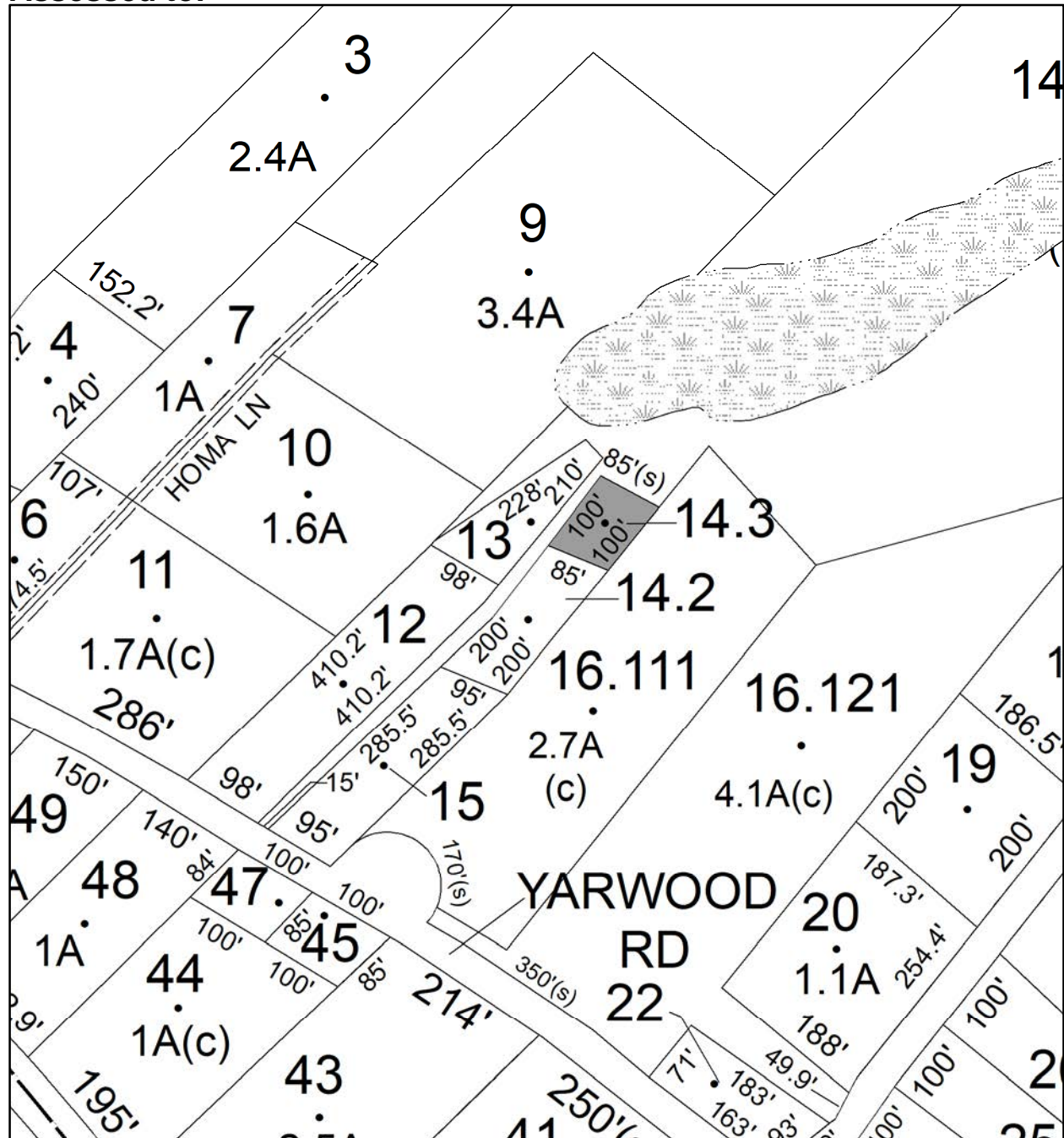
Acres: 0

Front: 85

Depth: 100

Current Owner:

Assessed to: ABERNATHY ROBERT ABERNATHY DOMENICA



No Image Available

Parcel # 126

TOWN OF: SHAWANGUNK

SBL: 104.2-5-19

Property Class: 314

Rural Vacant Lots of 10 Acres or Less

Location: OFF FOREST GLEN RD

Oldest Year of Tax: 2017 G

Amount: \$1,473.00

Acres: 1

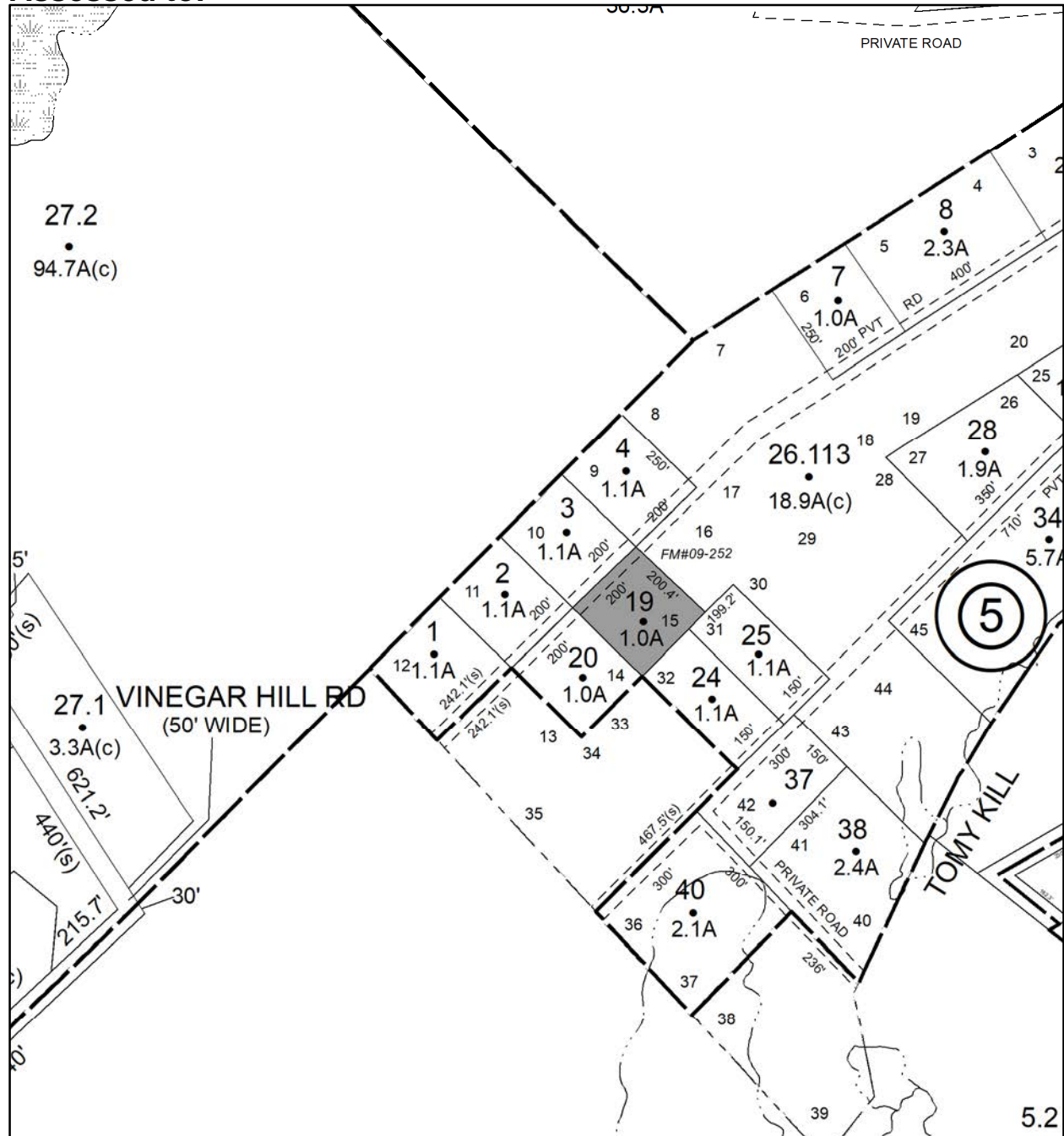
Front: 0

Depth: 0

No Image Available

Current Owner:

Assessed to: SIEMIENKIEWICZ ANNABELLE



Parcel # 127

TOWN OF: SHAWANGUNK

SBL: 104.2-5-20

Property Class: 314

Rural Vacant Lots of 10 Acres or Less

Location: FOREST GLEN RD

Oldest Year of Tax: 2017 G

Amount: \$1,713.00

Acres: 1.01

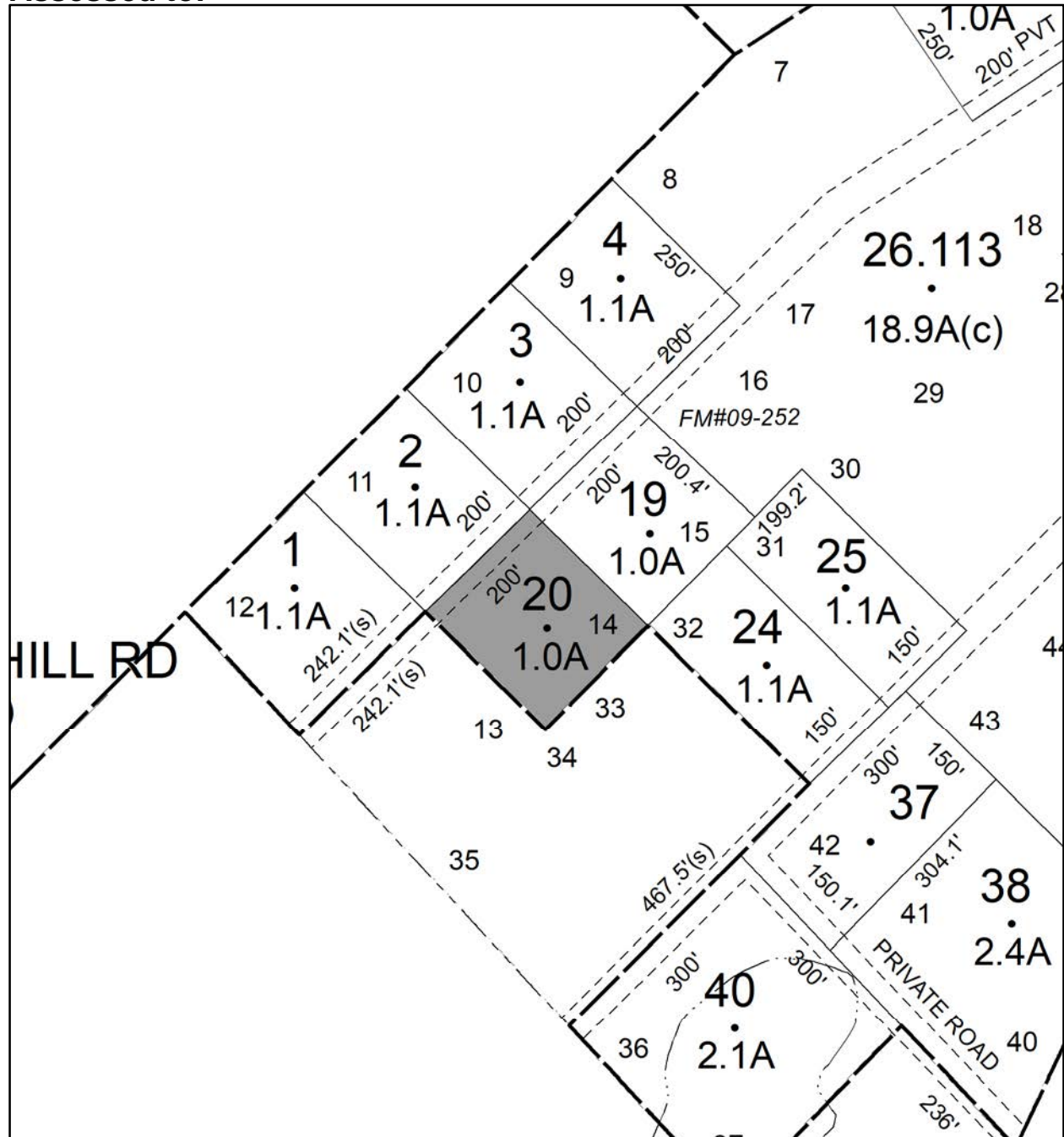
Front: 0

Depth: 0

No Image Available

Current Owner:

Assessed to: NICASTRO AGNES



Parcel # 128

TOWN OF: SHAWANGUNK

SBL: 104.2-5-29

Property Class: 314

Rural Vacant Lots of 10 Acres or Less

Location: FOREST GLEN RD

Oldest Year of Tax: 2017 G

Amount: \$1,952.00

Acres: 1.2

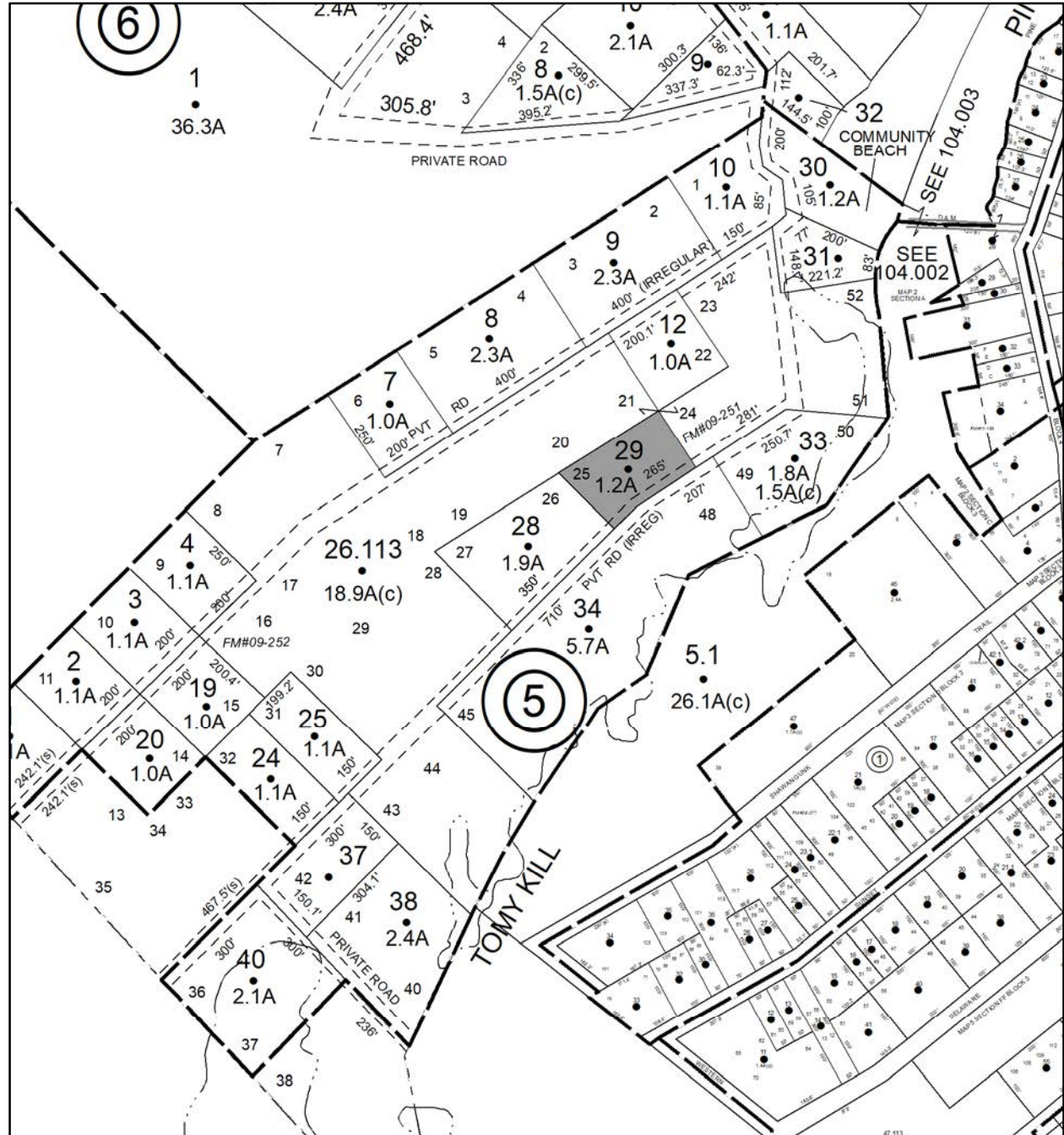
Front: 0

Depth: 0

No Image Available

Current Owner:

Assessed to: NICASTRO AGNES



Parcel # 129

TOWN OF: SHAWANGUNK

SBL: 104.2-7-9

Property Class: 210
One Family Year

Location: 36 FOREST GLEN RD

Oldest Year of Tax: 2011 G

Amount: \$18,547.00

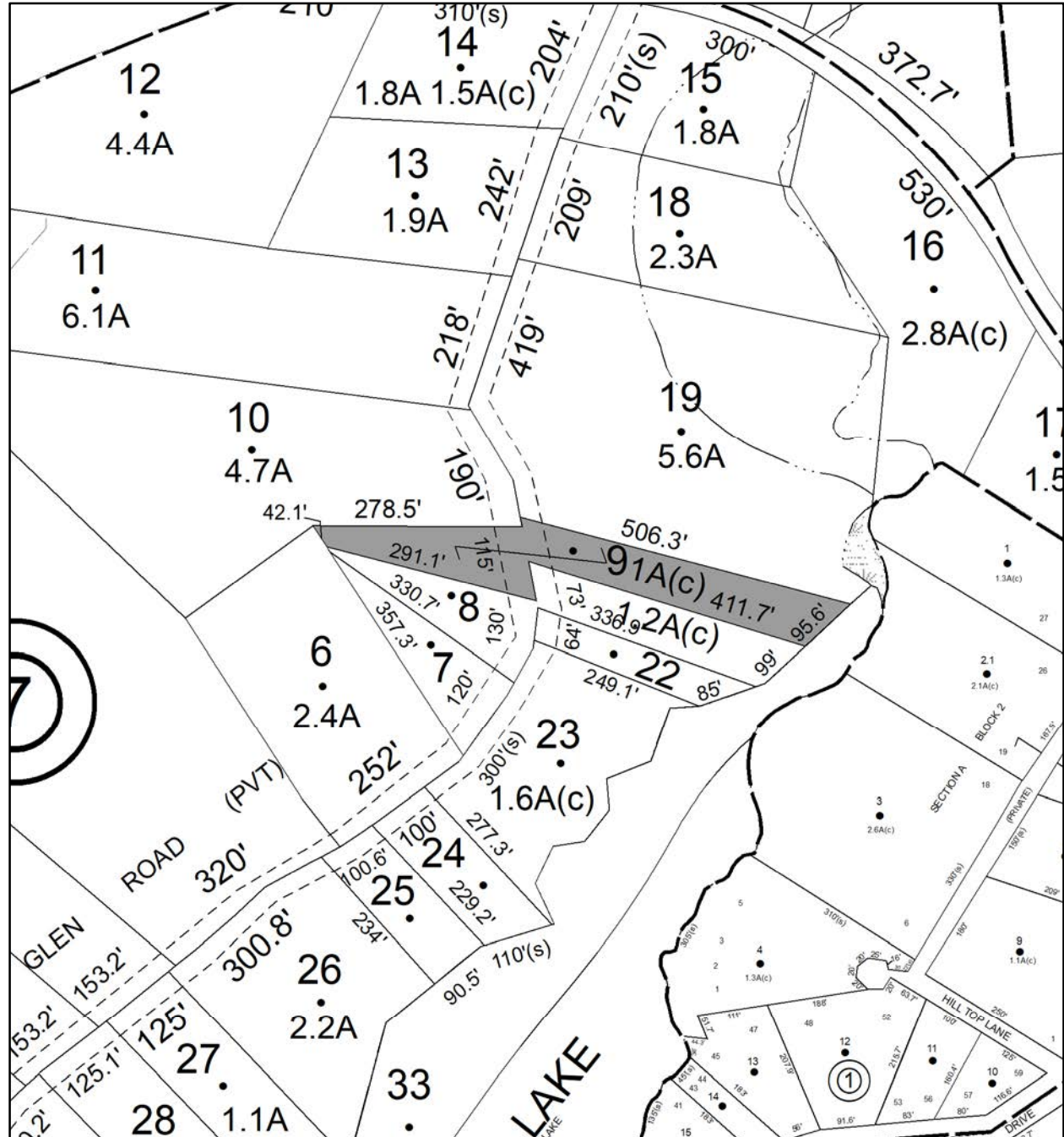
Acres: 0.77

Front: 115

Depth: 291

Current Owner:

Assessed to: KIP GARRETT F KIP DAISY



Parcel # 130

TOWN OF: SHAWANGUNK

SBL: 104.2-7-14

Property Class: 314

Rural Vacant Lots of 10 Acres or Less

Location: FOREST GLEN RD

Oldest Year of Tax: 2015 G

Amount: \$13,484.00

Acres: 1.5

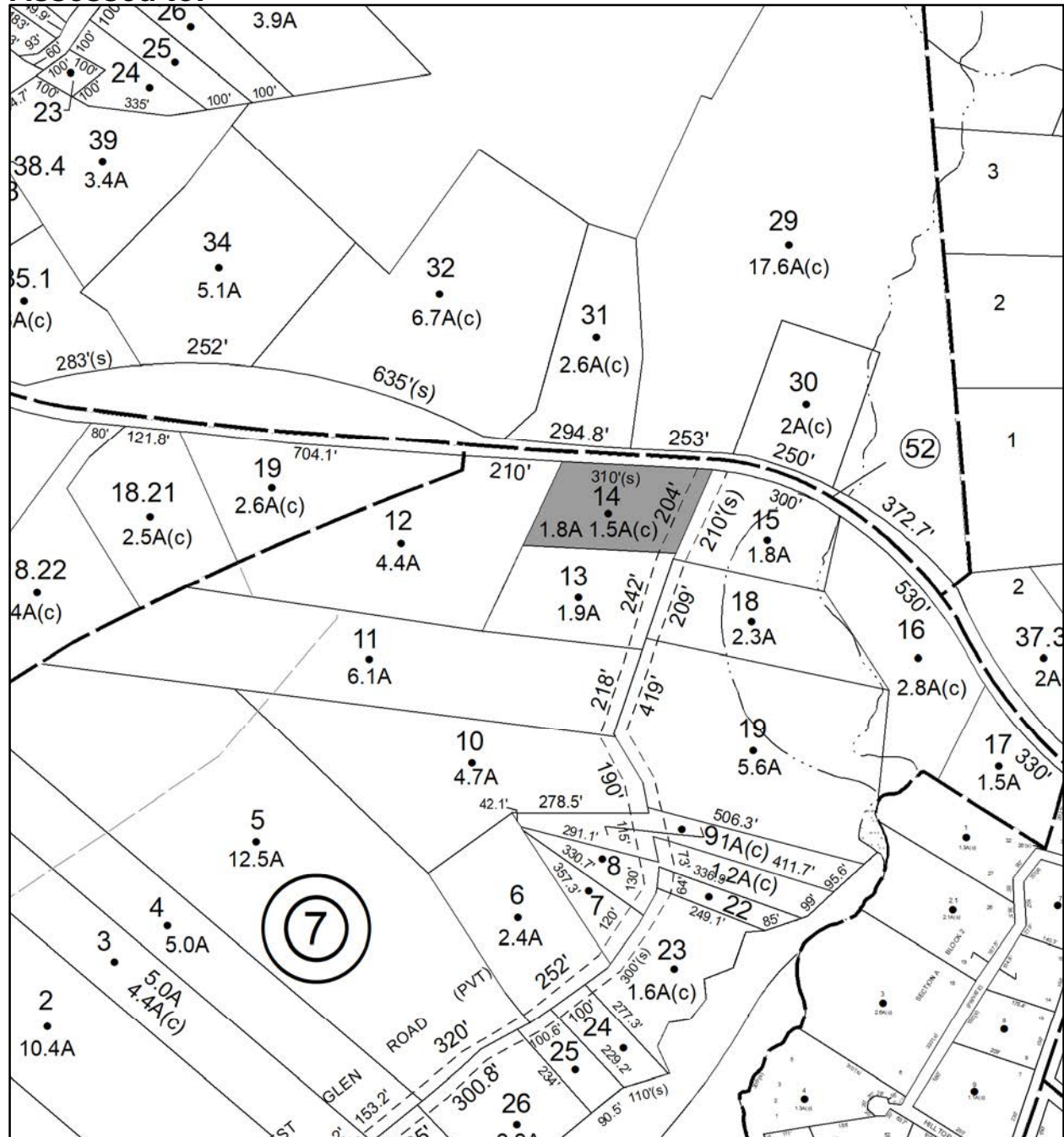
Front: 0

Depth: 0

No Image Available

Current Owner:

Assessed to: BOSCO MICHEAL STAGG HENRY



Parcel # 131

TOWN OF: SHAWANGUNK

SBL: 104.42-1-30

Property Class: 311
Residential Vacant Land

Location: LAKE SHORE DR

Oldest Year of Tax: 2012 G

Amount: \$2,118.00

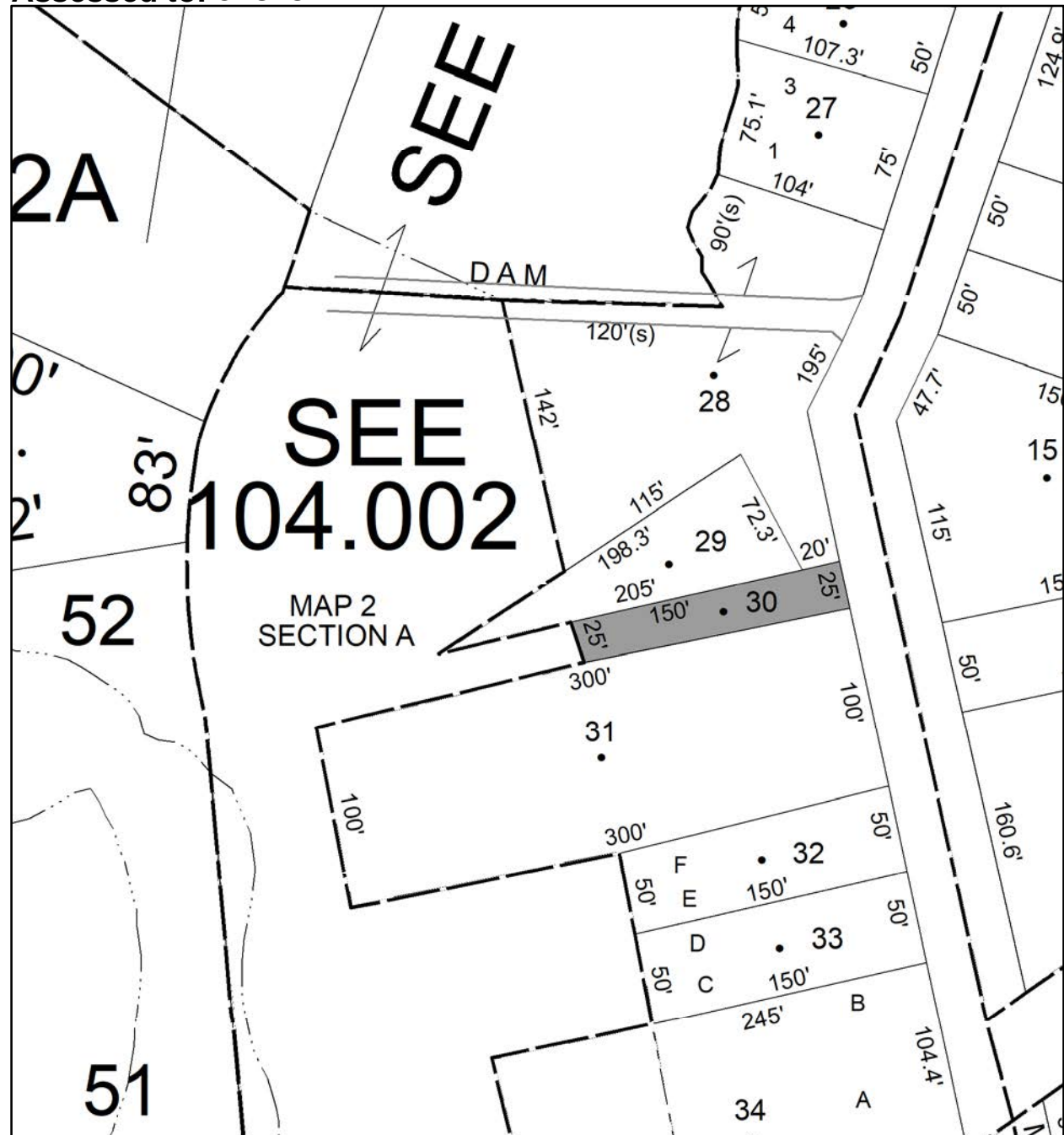
Acres: 0

Front: 25

Depth: 150

No Image
Available

Current Owner:
Assessed to: CASTON HARRY



Parcel # 132

TOWN OF: SHAWANGUNK

SBL: 104.42-4-14

Property Class: 314

Rural Vacant Lots of 10 Acres or Less

Location: LAKE SHORE DR

Oldest Year of Tax: 2011 G

Amount: \$5,284.00

Acres: 0

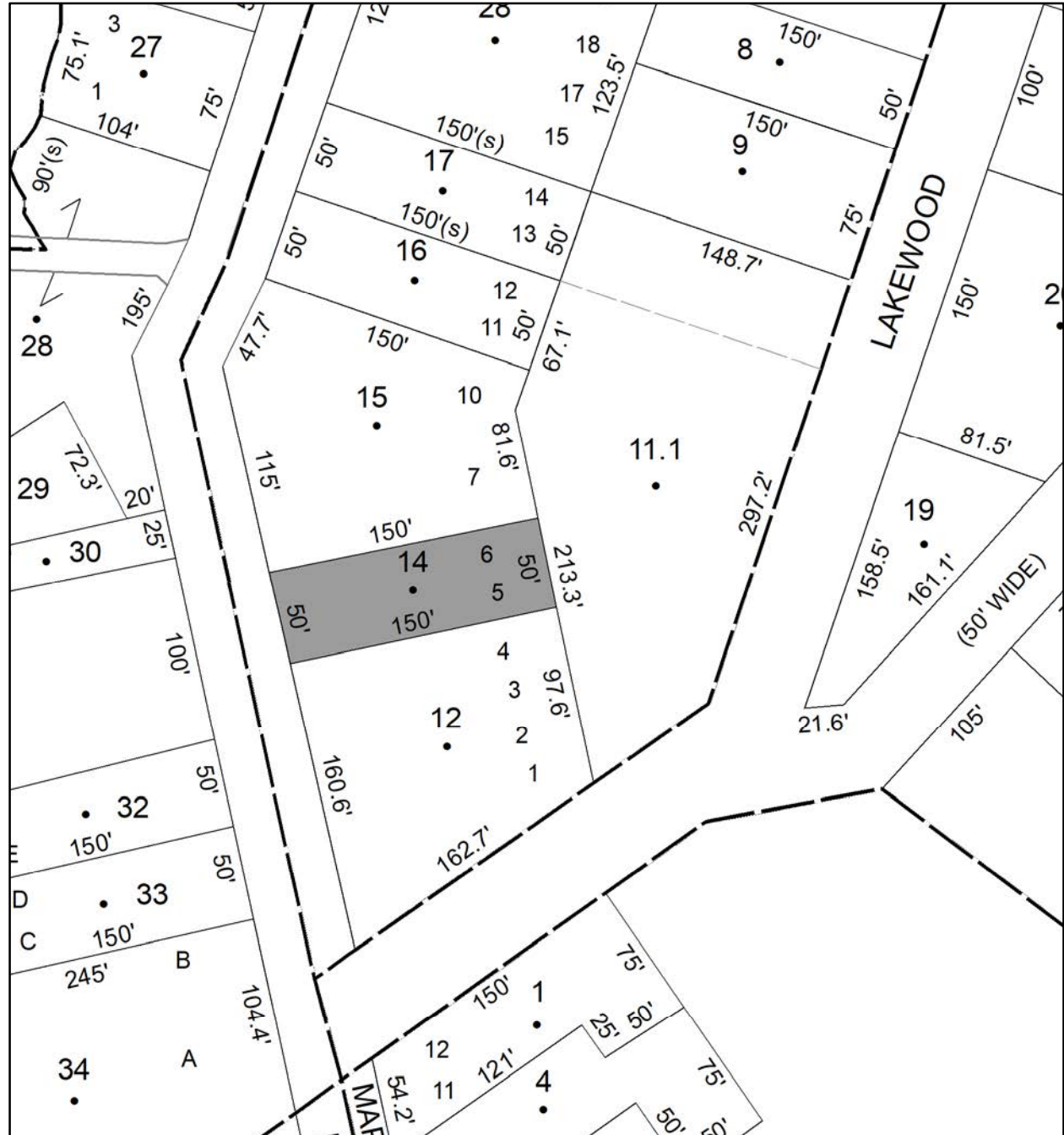
Front: 50

Depth: 150

No Image Available

Current Owner:

Assessed to: PESSOLANO MARGARET PESSOLANO ANGELO



Parcel # 133

TOWN OF: SHAWANGUNK

SBL: 104.42-4-15

Property Class: 210
One Family Year

Location: 171 LAKE SHORE DR

Oldest Year of Tax: 2017 G

Amount: \$9,446.00

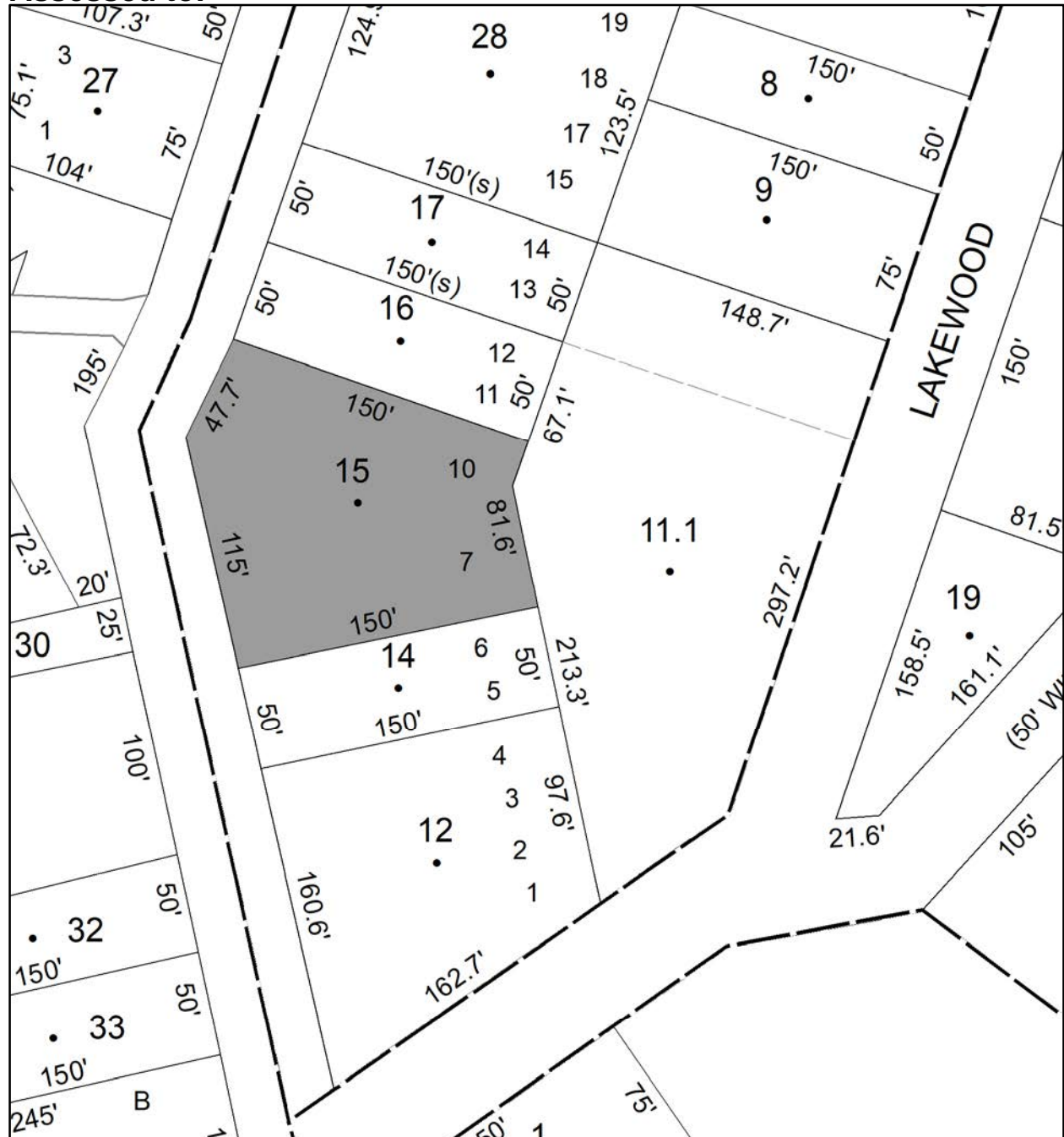
Acres: 0

Front: 162

Depth: 150

Current Owner:

Assessed to: CAPURSO PHILIP CAPURSO THERESA CAPURSO MARY



Parcel # 134

TOWN OF: SHAWANGUNK

SBL: 106.3-2-4

Property Class: 475
Junkyards

Location: 1999 ALBANY POST RD

Oldest Year of Tax: 2009 G

Amount: \$389,467.00

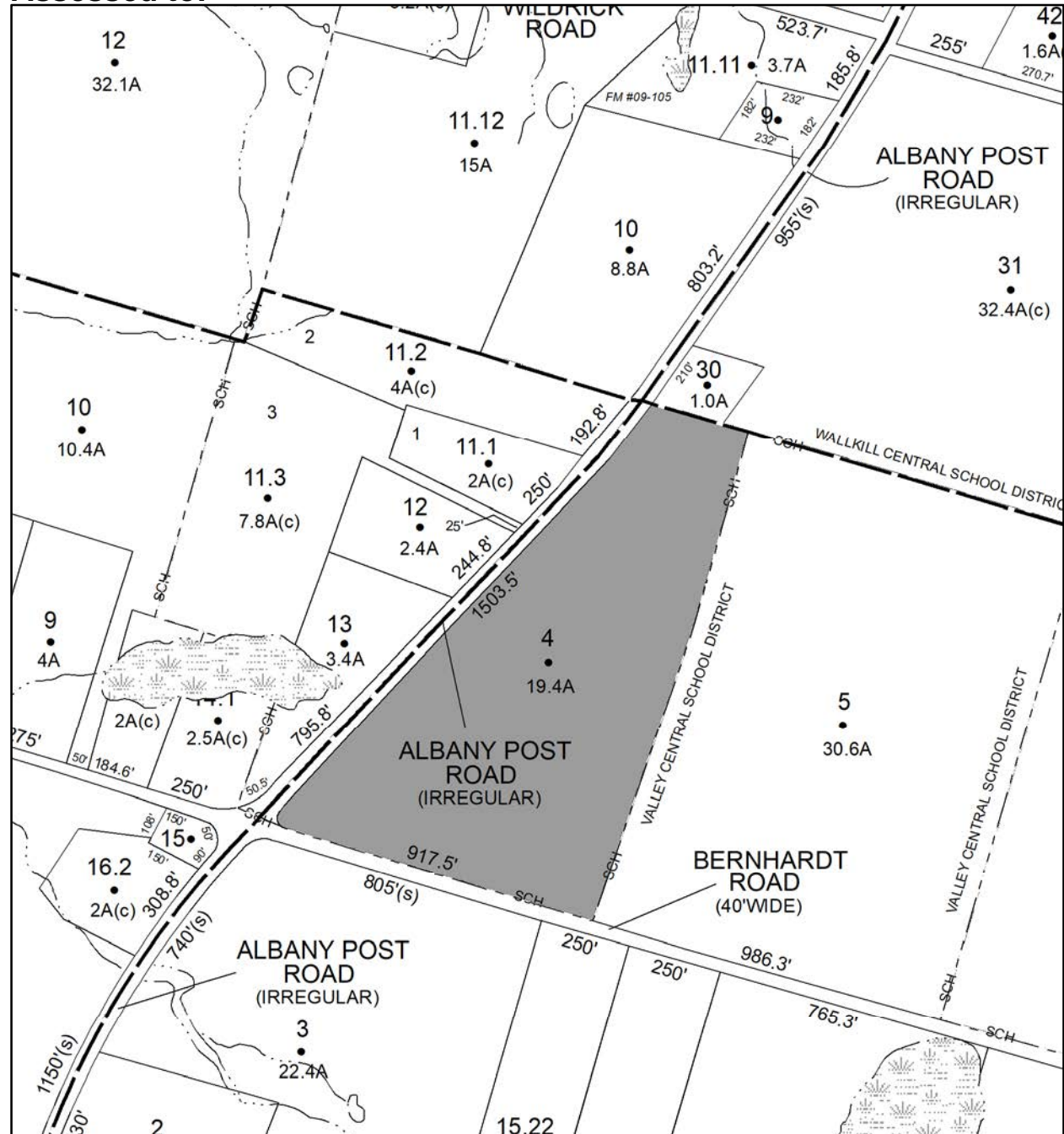
Acres: 19.4

Front: 0

Depth: 0

Current Owner:

Assessed to: BROWN WILLIAM R JR. BROWN LISA M



Parcel # 135

TOWN OF: SHAWANGUNK

SBL: 106.4-2-28

Property Class: 311
Residential Vacant Land

Location: STRAWRIDGE RD

Oldest Year of Tax: 2017 G

Amount: \$1,060.00

Acres: 1

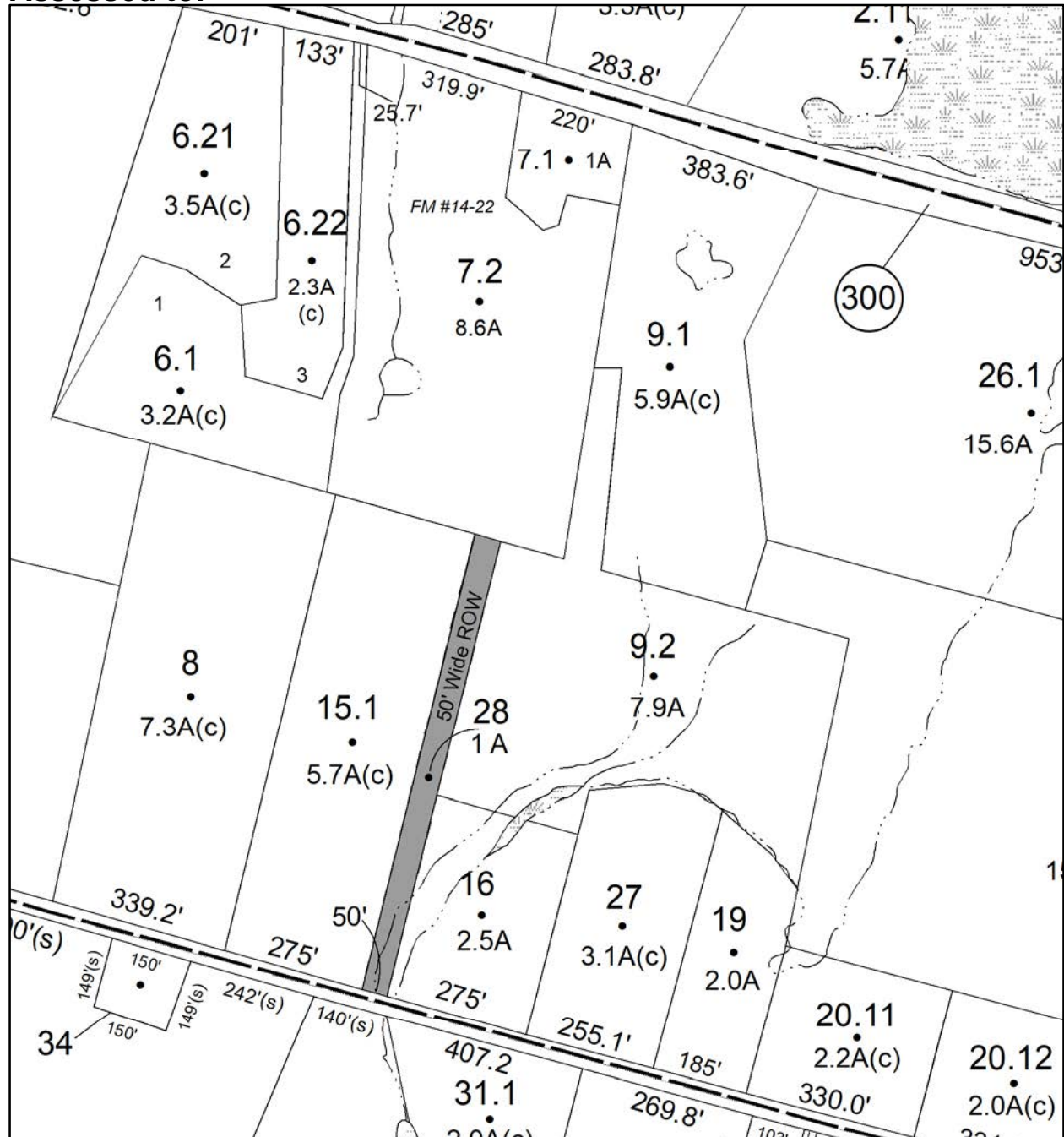
Front: 50

Depth: 0

No Image Available

Current Owner:

Assessed to: HAHN WILLIAM J



Parcel # 136

TOWN OF: SHAWANGUNK

SBL: 106.49-4-22

Property Class: 483
Converted Residence

Location: 6 WALLKILL AVE

Oldest Year of Tax: 2017 G

Amount: \$61,322.00

Acres: 0

Front: 61.8

Depth: 115

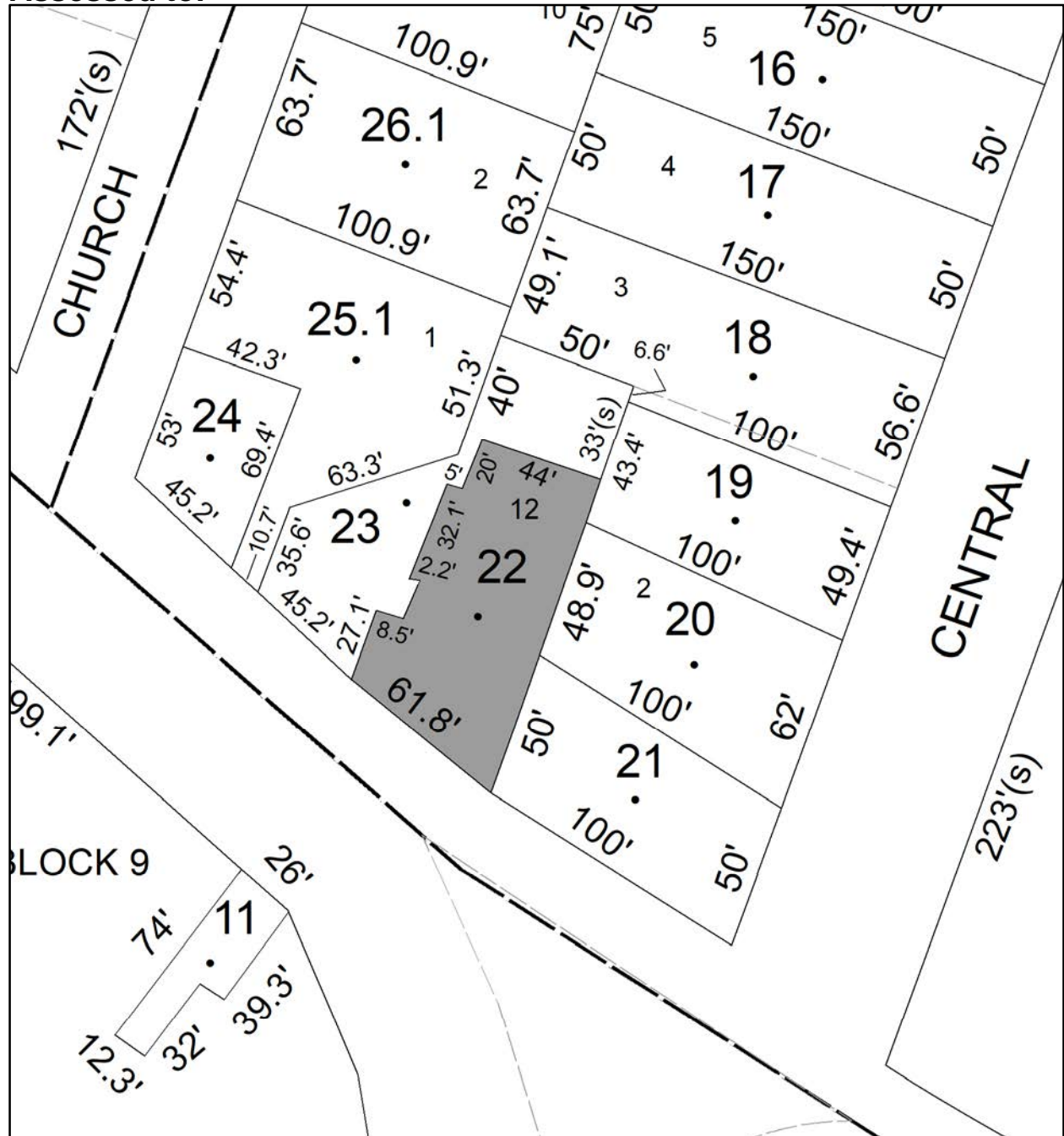


Current Owner: SUI YING LAM LI

SHANG HAI LI

SENG THIAM

Assessed to: LAM LI SENG THIAM HAI LI SHANG



Parcel # 138

TOWN OF: ULSTER

SBL: 39.15-3-17

Property Class: 260
Seasonal Residences

Location: 58 BRIGHAM LN

Oldest Year of Tax: 2017 G

Amount: \$15,066.00

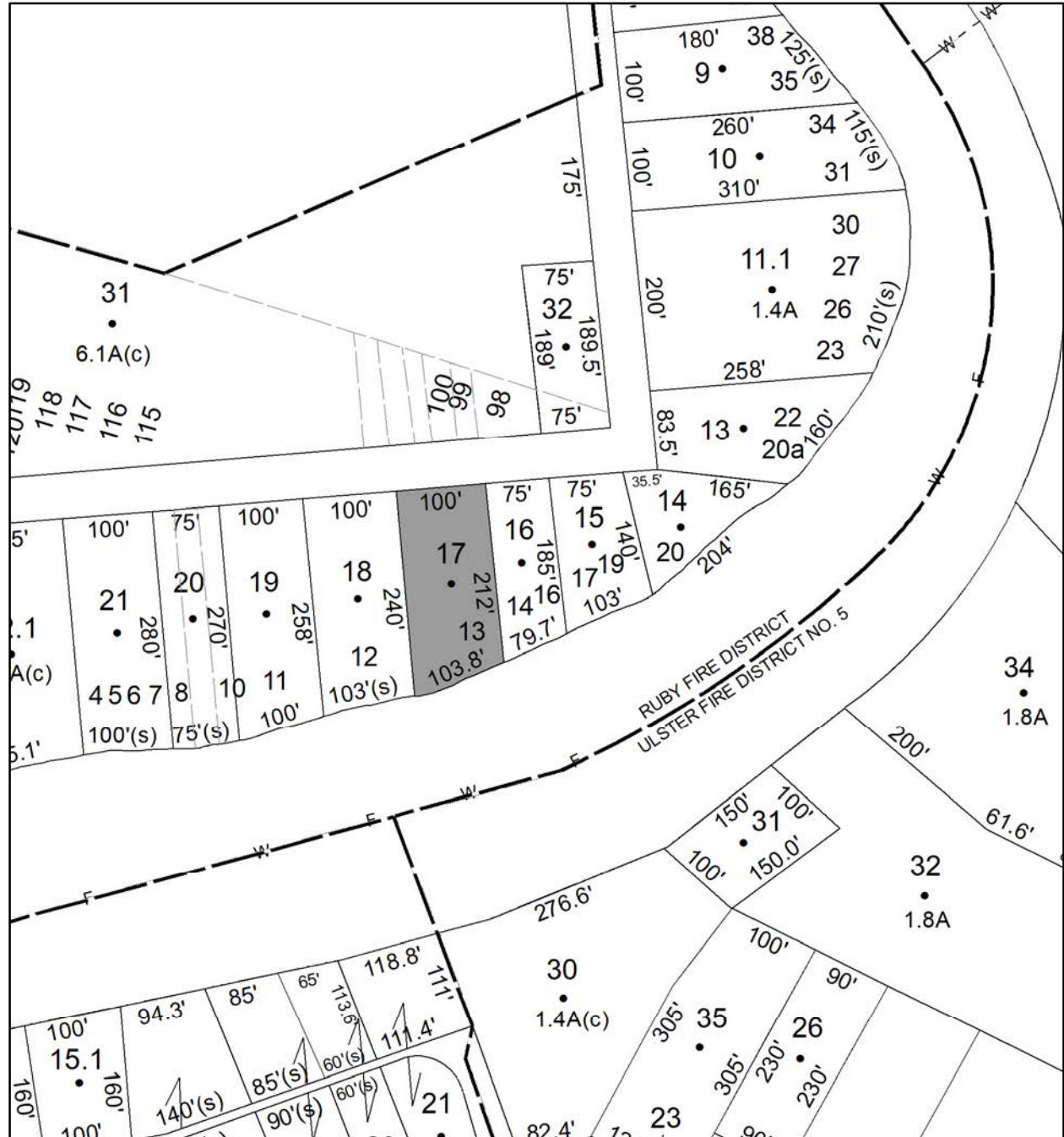
Acres: 0

Front: 100

Depth: 212

Current Owner:

Assessed to: REYNOLDS DAVID W REYNOLDS LORY



Parcel # 139

TOWN OF: ULSTER

SBL: 39.19-1-9.110

Property Class: 311
Residential Vacant Land

Location: 244 SAWMILL RD

Oldest Year of Tax: 2017 G

Amount: \$6,150.00

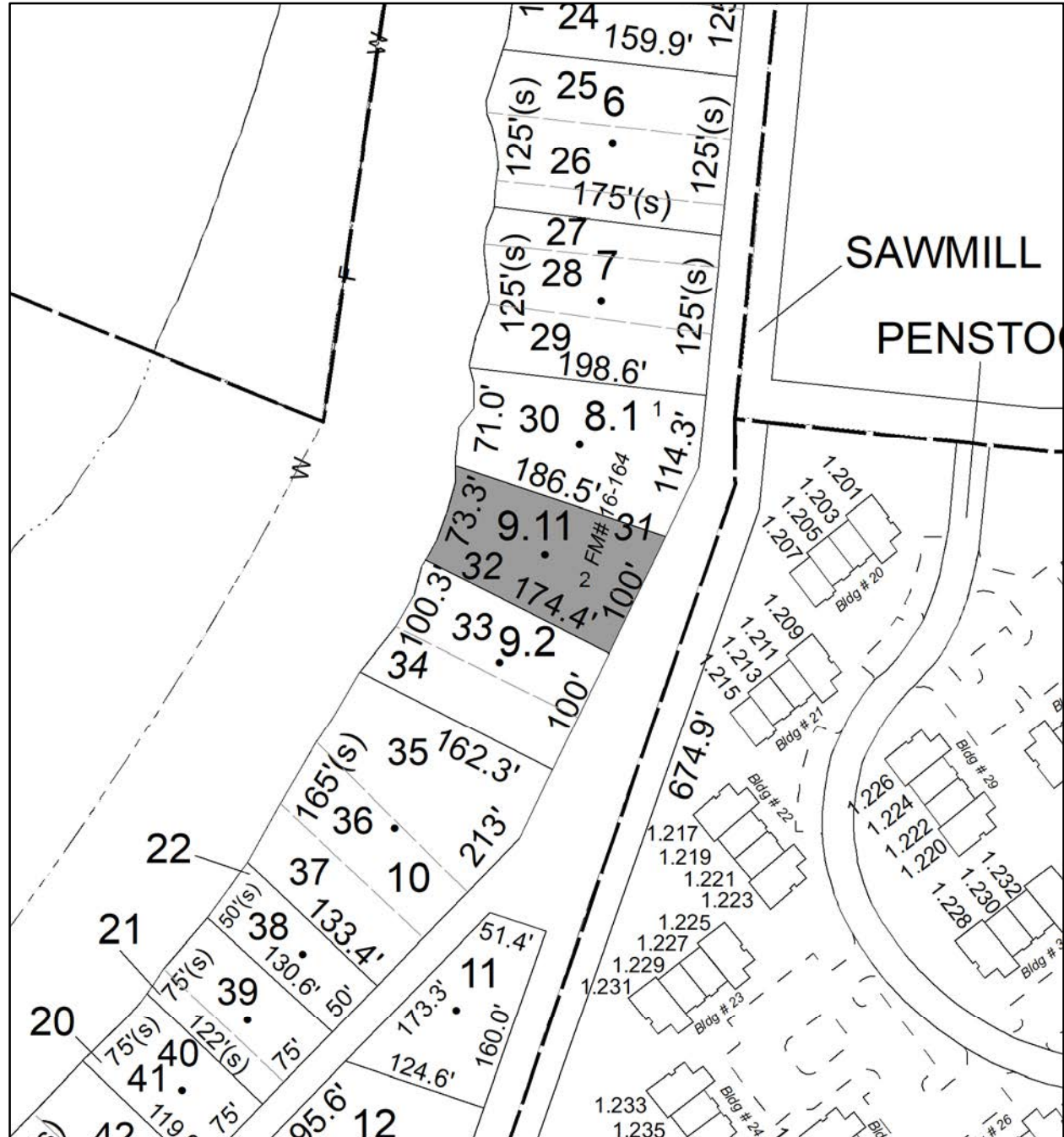
Acres: 0

Front: 141.4

Depth: 174

Current Owner:
Assessed to: MULLER GAVIN

No Image
Available



Parcel # 140

TOWN OF: ULSTER

SBL: 39.27-3-7

Property Class: 311
Residential Vacant Land

Location: WINTERGREEN LN

Oldest Year of Tax: 2017 G

Amount: \$1,900.00

Acres: 0

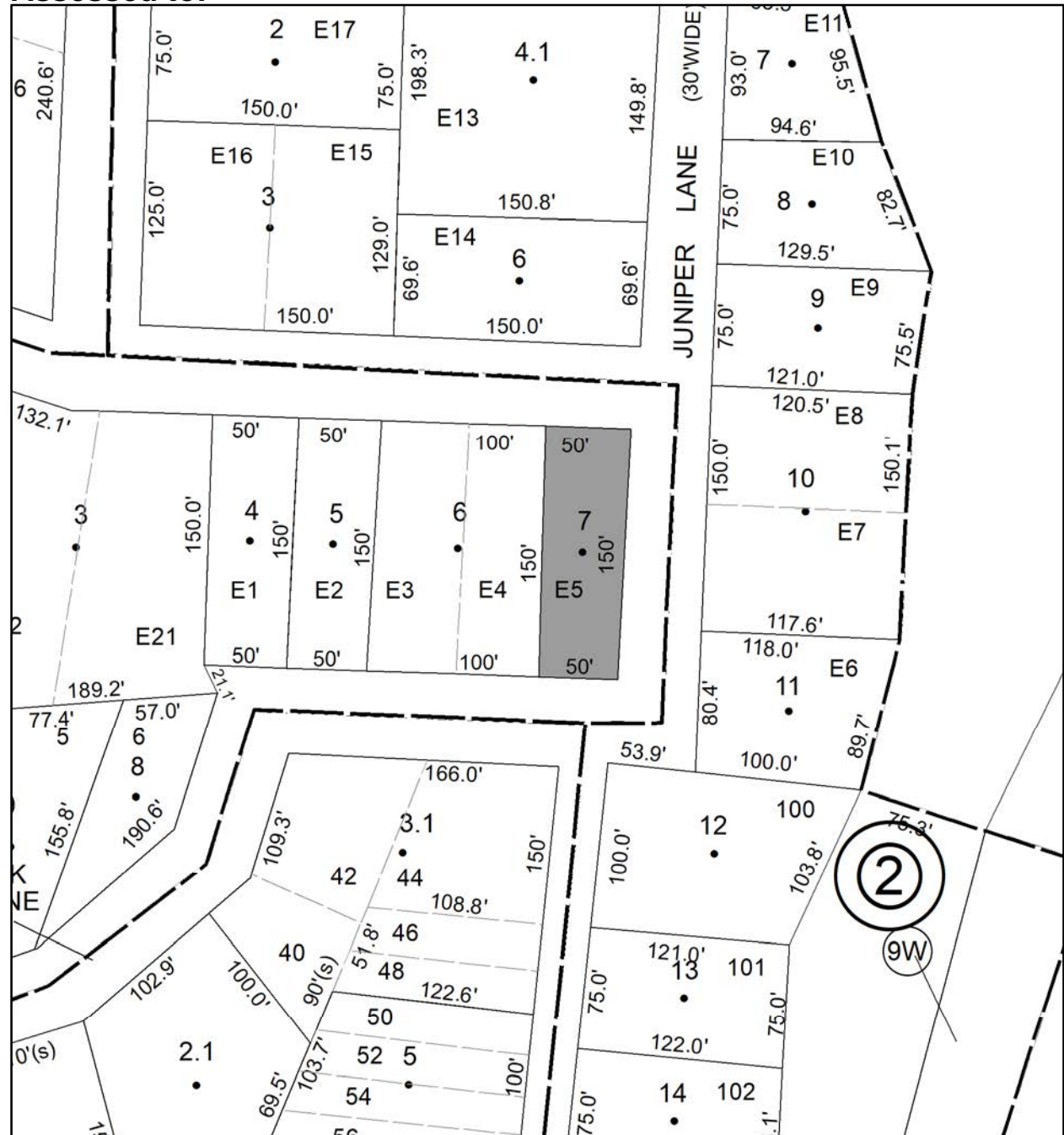
Front: 50

Depth: 150

No Image
Available

Current Owner:

Assessed to: BOUGHTON JAMI



Parcel # 141

TOWN OF: ULSTER

SBL: 48.13-2-5

Property Class: 330

Vacant Land Located in Commercial Areas

Location: ROUTE 28

Oldest Year of Tax: 2015/2016 S

Amount: \$2,946.00

Acres: 0

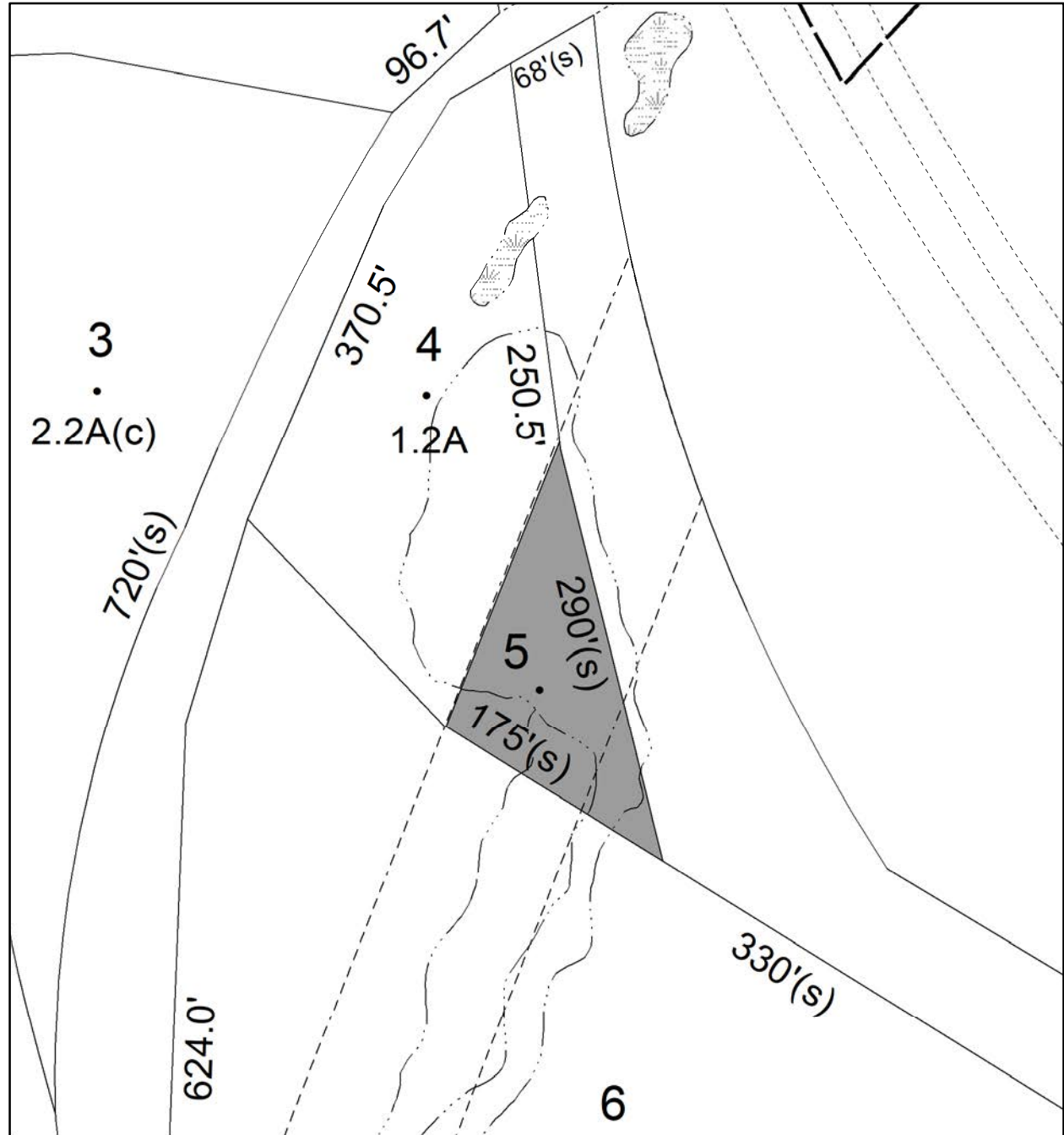
Front: 290

Depth: 175

No Image Available

Current Owner: COUNTY OF ULSTER

Assessed to: COUNTY OF ULSTER/OMARCHIDO INC



Parcel # 142

TOWN OF: ULSTER

SBL: 48.17-1-41.100

Property Class: 311
Residential Vacant Land

Location: 454 HURLEY AVE

Oldest Year of Tax: 2012 G

Amount: \$137,335.00

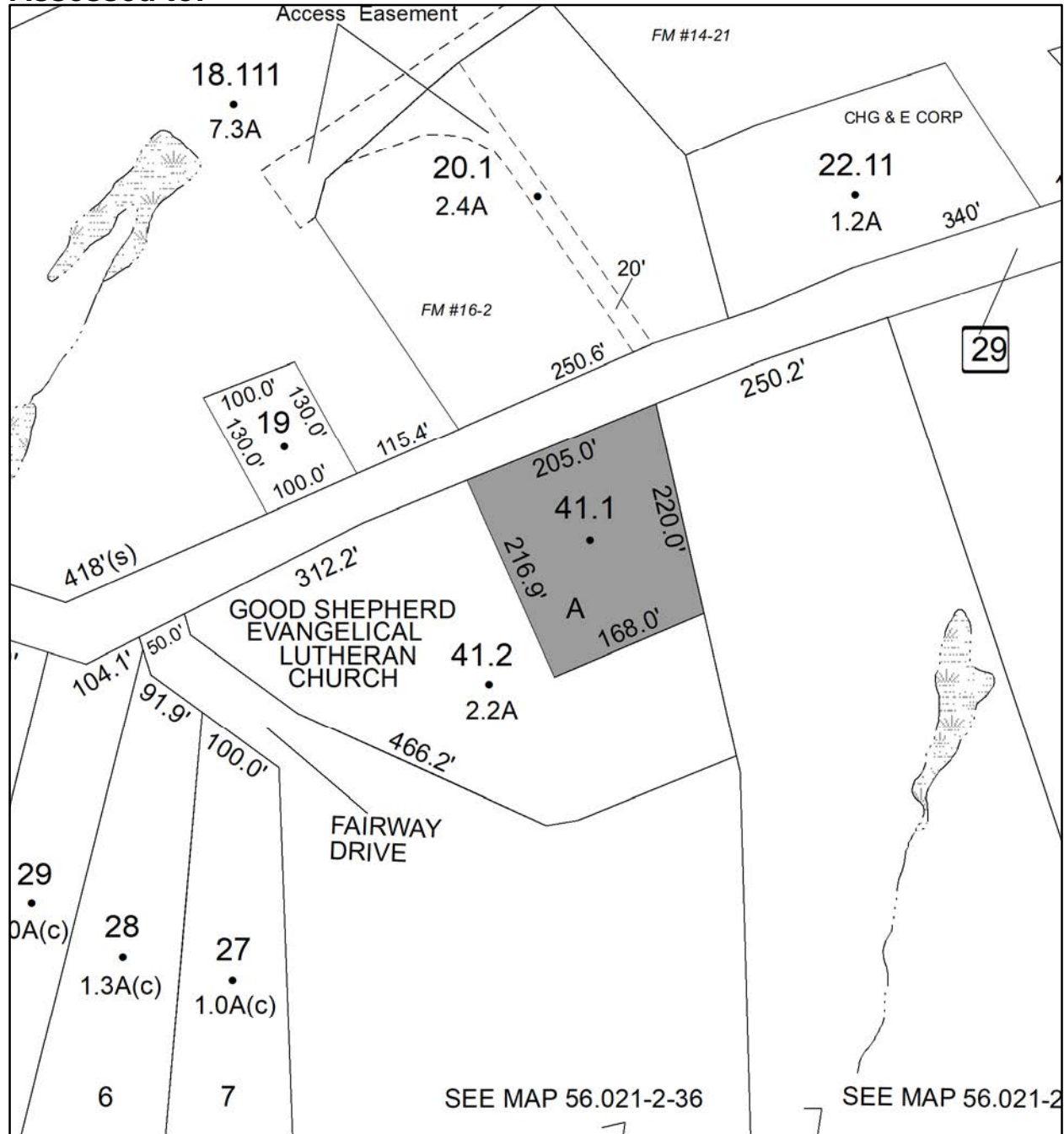
Acres: 0

Front: 205

Depth: 216.9

No Image
Available

Current Owner: COUNTY OF ULSTER
Assessed to: GURU OF ULSTER INC



Parcel # 143

TOWN OF: ULSTER

SBL: 48.52-6-1

Property Class: 311
Residential Vacant Land

Location: 59 BRIGHAM ST

Oldest Year of Tax: 2016 G

Amount: \$100,772.00

Acres: 0

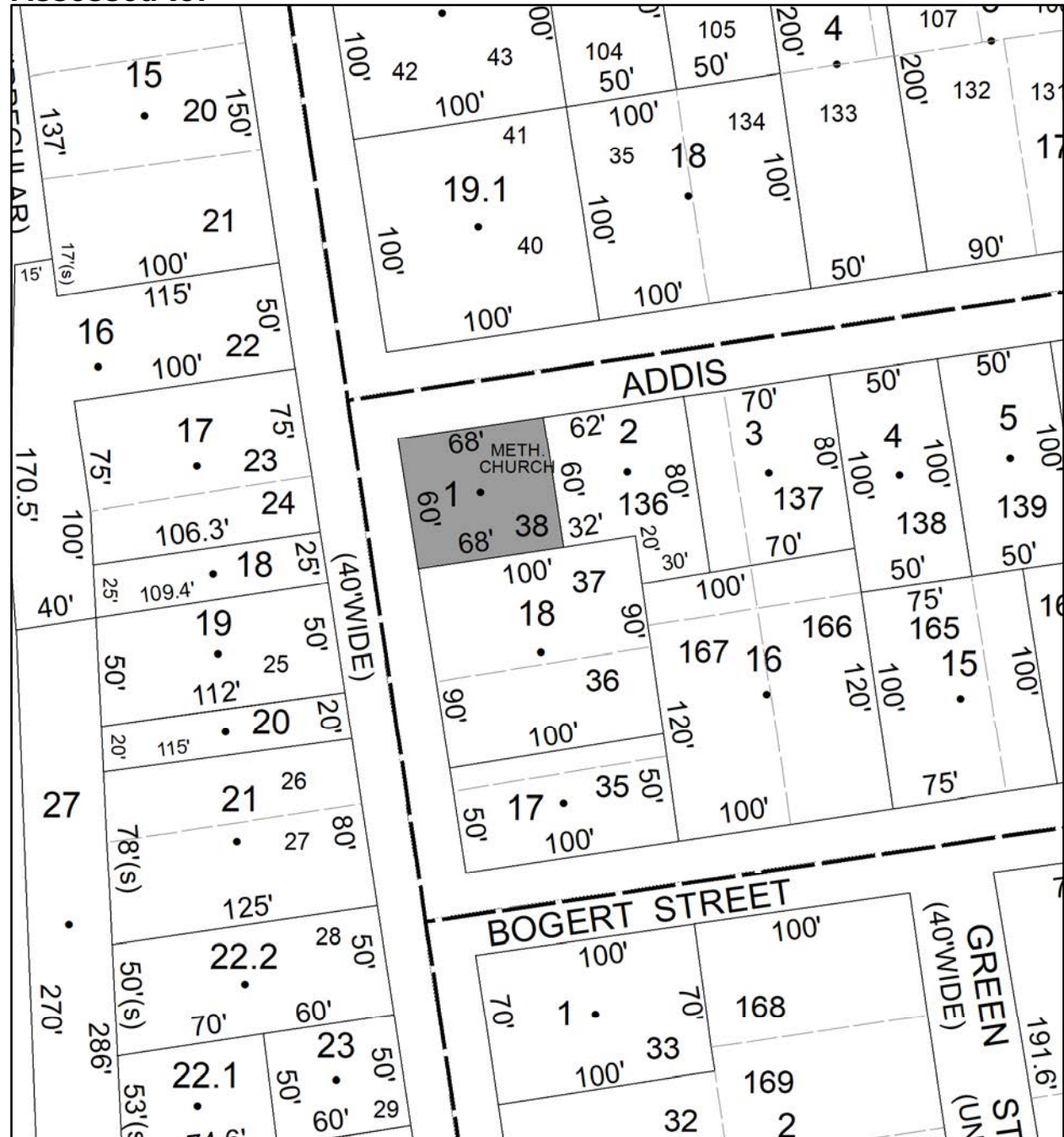
Front: 60

Depth: 68

No Image
Available

Current Owner: COUNTY OF ULSTER

Assessed to: COUNTY OF ULSTER/ATLANTIC NORTH PROPERTIES INC



Parcel # 144

TOWN OF: ULSTER

SBL: 48.58-3-8

Property Class: 220
Two Family Year

Location: 35 VINCENT ST

Oldest Year of Tax: 2017 G

Amount: \$32,224.00

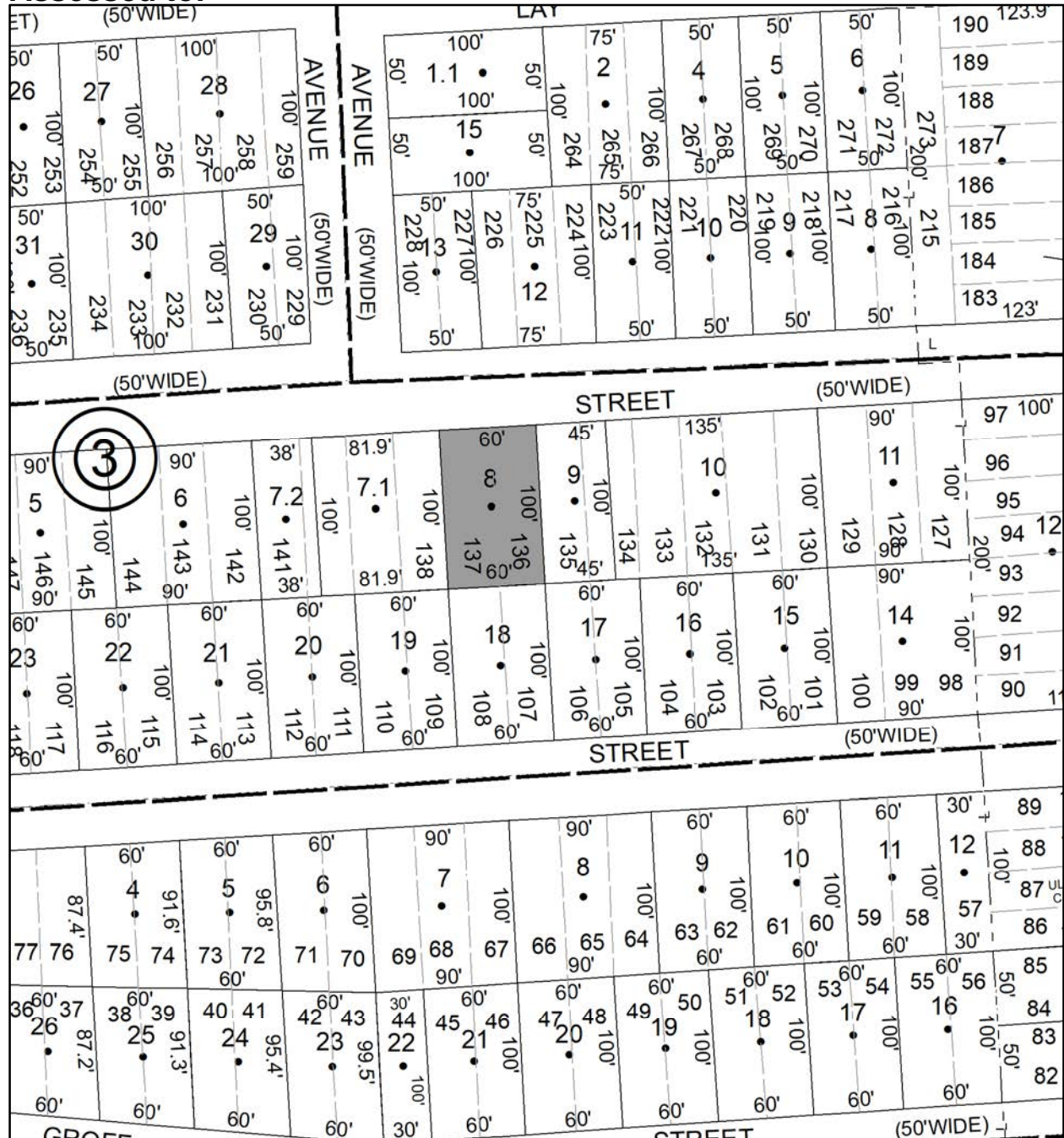
Acres: 0

Front: 60

Depth: 100

Current Owner:

Assessed to: GRUBER BRANDON



Parcel # 145

TOWN OF: ULSTER

SBL: 48.58-3-9

Property Class: 311
Residential Vacant Land

Location: 35 VINCENT ST

Oldest Year of Tax: 2017 G

Amount: \$3,272.00

Acres: 0

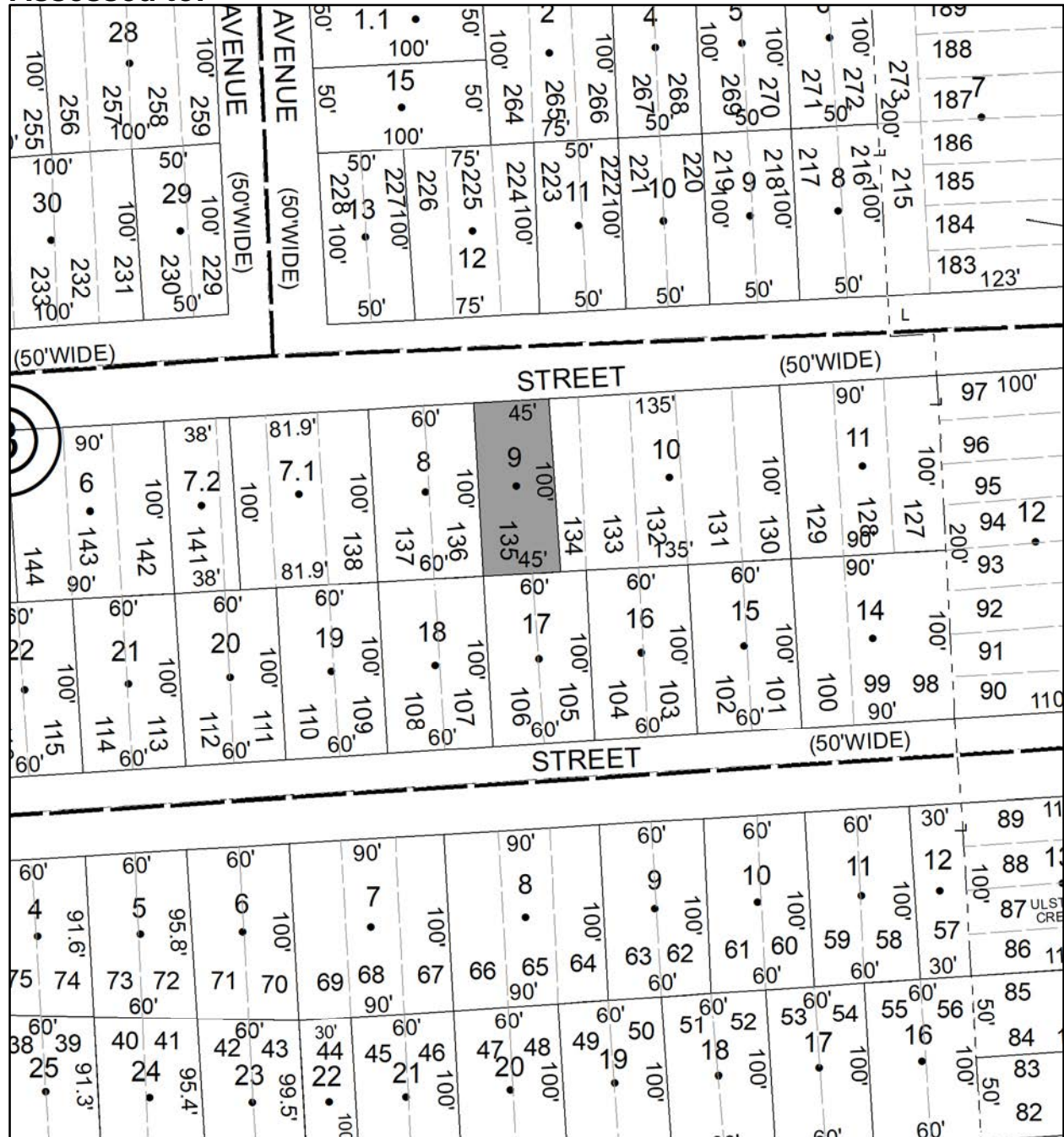
Front: 45

Depth: 100

No Image Available

Current Owner:

Assessed to: GRUBER BRANDON



Parcel # 146

TOWN OF: ULSTER

SBL: 48.58-7-15.210

Property Class: 311
Residential Vacant Land

Location: VAN KLEECKS LN

Oldest Year of Tax: 2015/2016 S

Amount: \$1,705.00

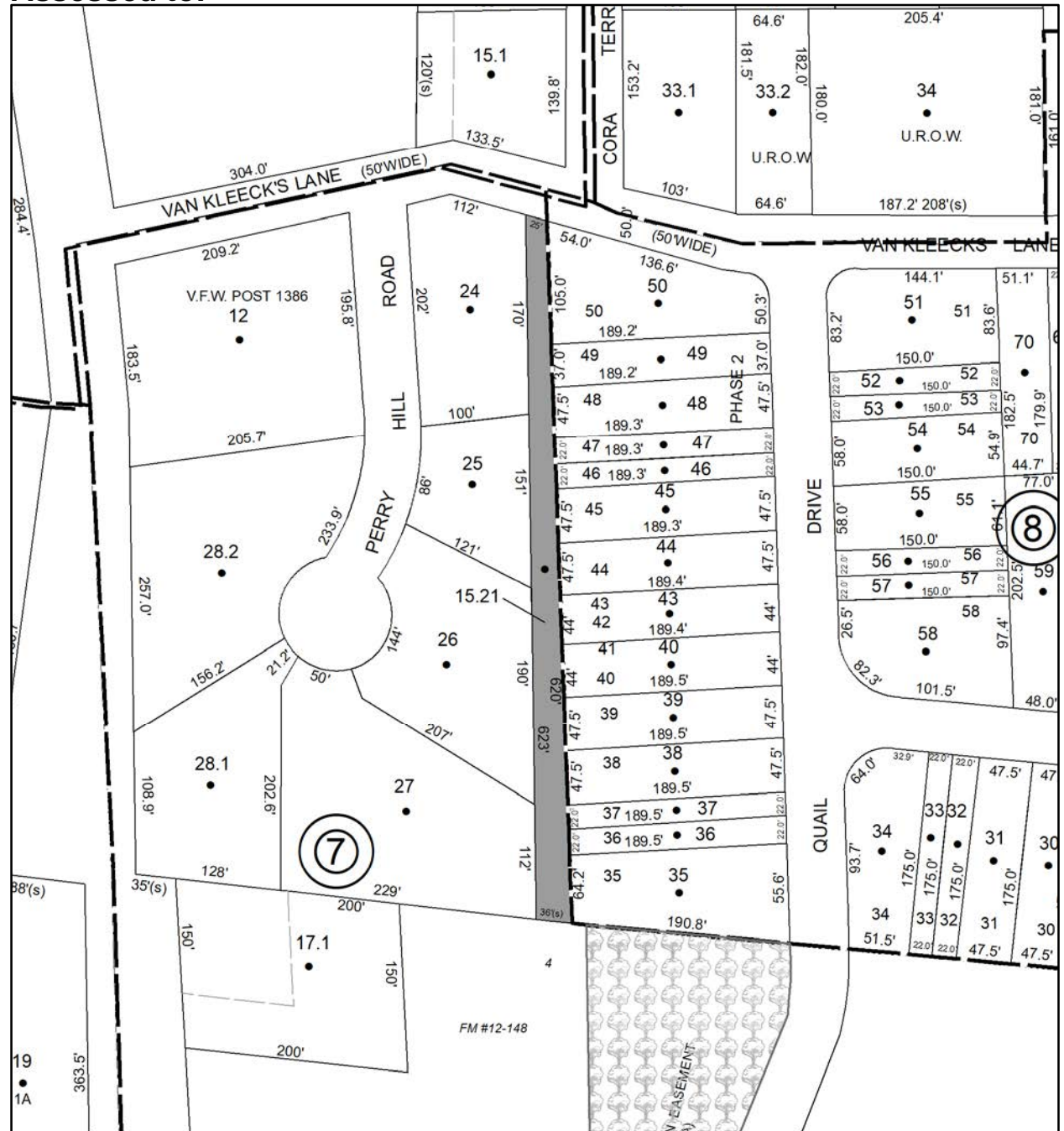
Acres: 0

Front: 25

Depth: 620

No Image Available

Current Owner: COUNTY OF ULSTER
Assessed to: JEFFREY THOMAS



Parcel # 147

TOWN OF: ULSTER

SBL: 56.13-1-14

Property Class: 210
One Family Year

Location: 106 PETTICOAT LN

Oldest Year of Tax: 2017 G

Amount: \$22,439.00

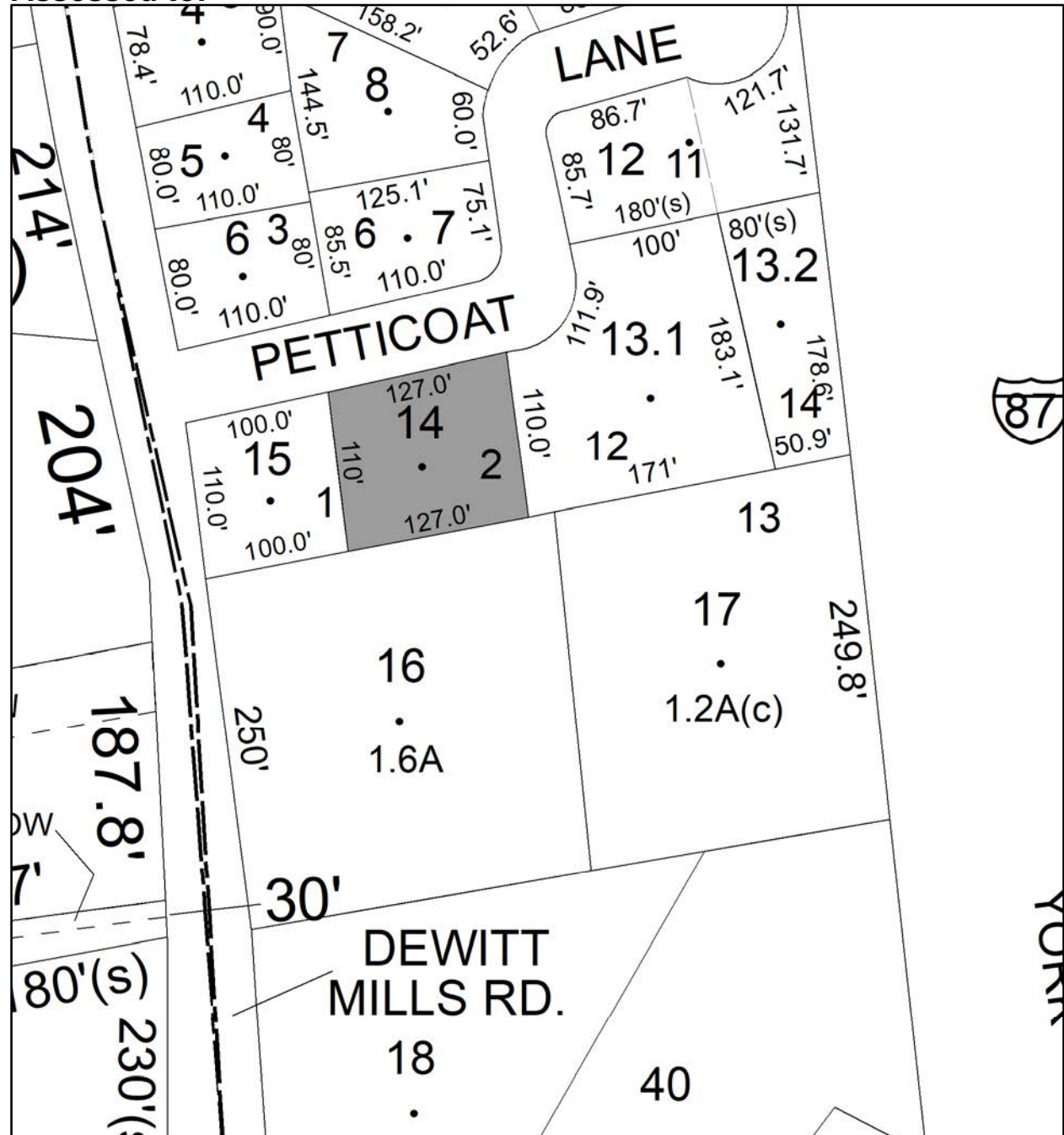
Acres: 0

Front: 127

Depth: 110

Current Owner:

Assessed to: CRIST RICHARD CRIST MICHELLE



Parcel # 148

TOWN OF: ULSTER

SBL: 56.17-1-5.200

Property Class: 270
Mobile Home

Location: 2857 ROUTE 32

Oldest Year of Tax: 2016 G

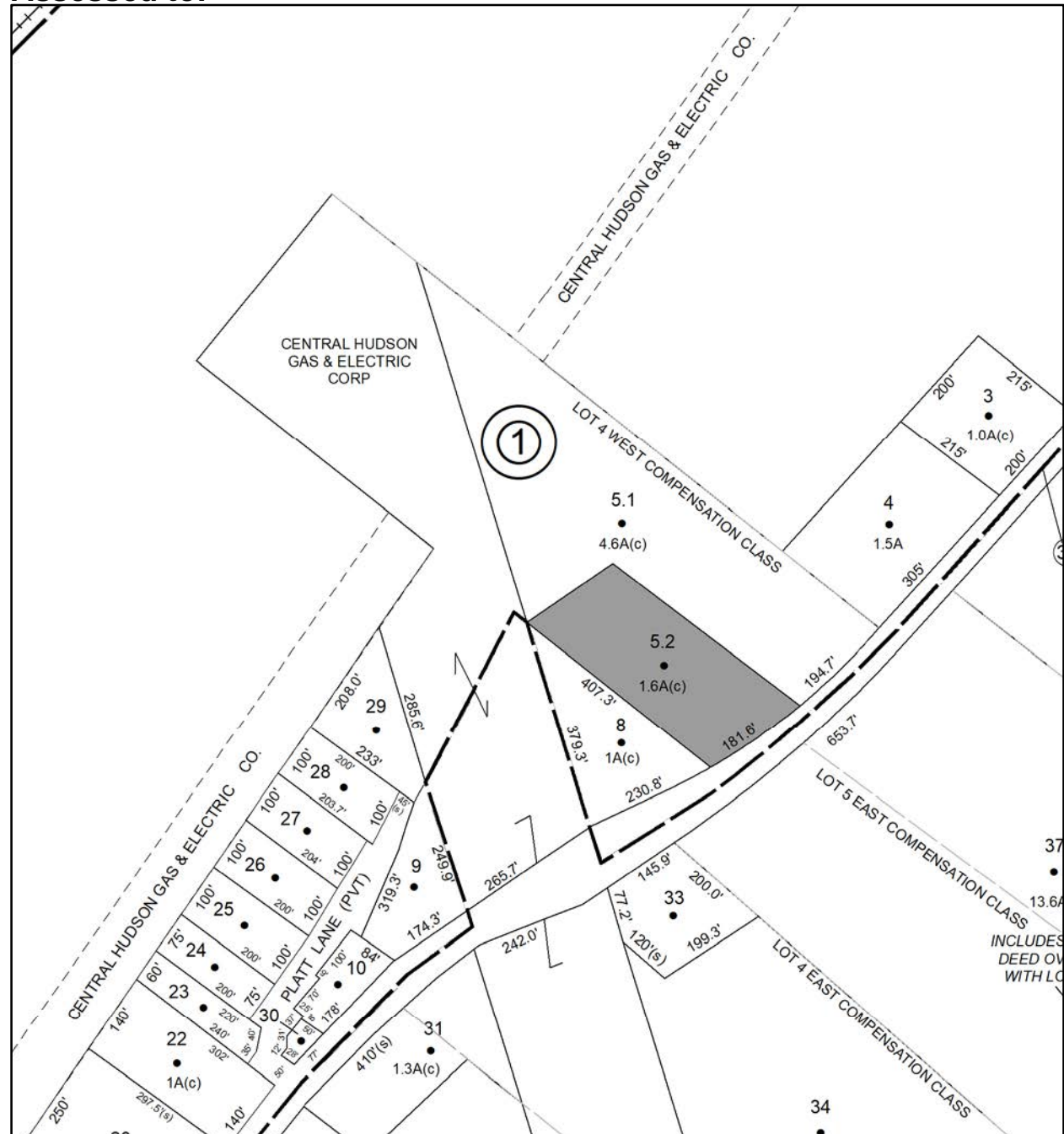
Amount: \$6,115.00

Acres: 1.6

Front: 0

Depth: 0

Current Owner: COUNTY OF ULSTER
Assessed to: SMITH KEVIN



Parcel # 149

TOWN OF: ULSTER

SBL: 56.17-3-7

Property Class: 311
Residential Vacant Land

Location: 839 DEWITT LAKE RD

Oldest Year of Tax: 2017 G

Amount: \$1,896.00

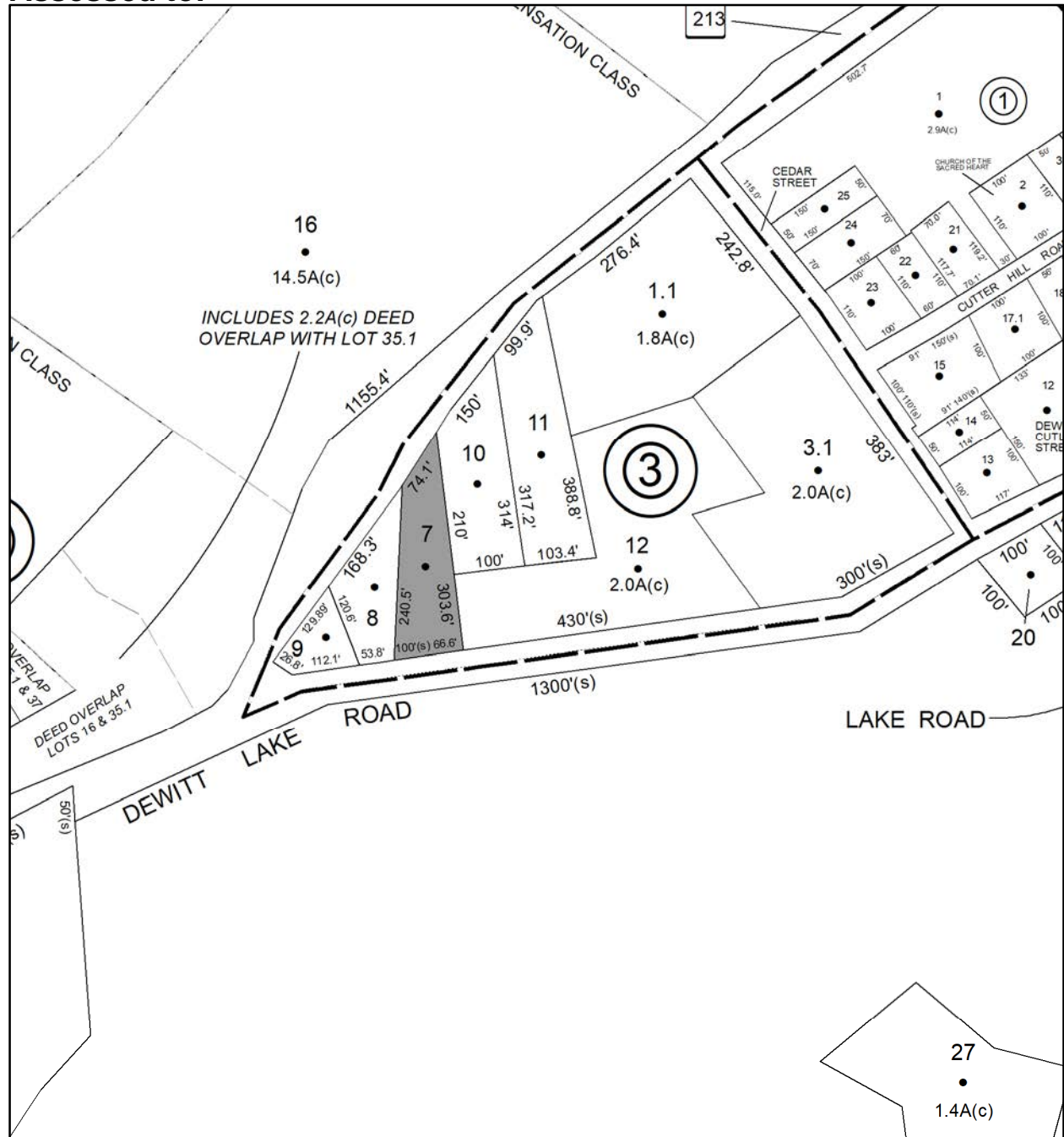
Acres: 0

Front: 74.1

Depth: 303.6

No Image Available

Current Owner:
Assessed to: BARRINGER ELEANOR



Parcel # 150

TOWN OF: ULSTER

SBL: 56.71-3-10

Property Class: 330

Vacant Land Located in Commercial Areas

Location: 1038-1040 ROUTE 213

Oldest Year of Tax: 2016 G

Amount: \$6,973.00

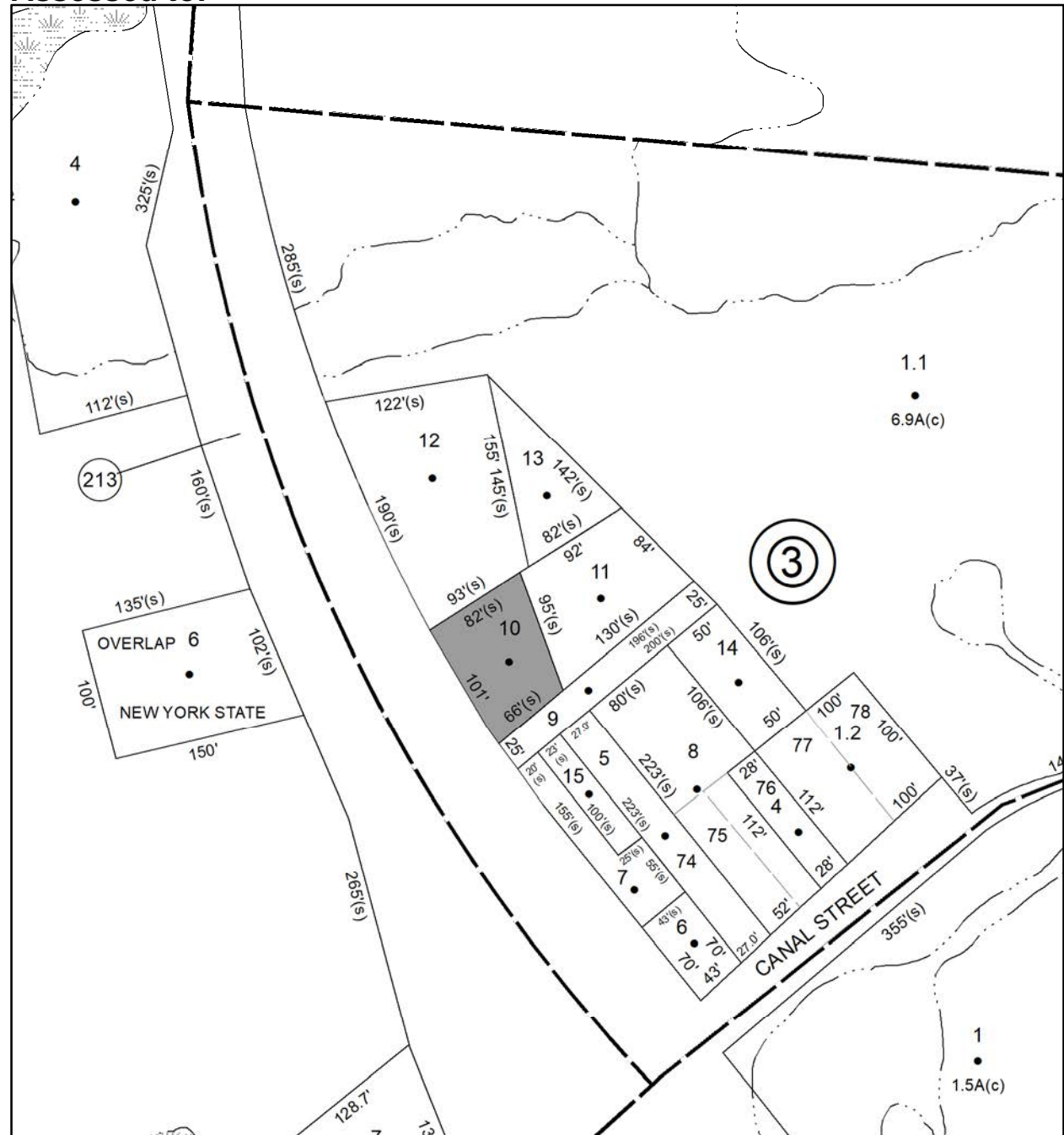
Acres: 0

Front: 101

Depth: 82

Current Owner: COUNTY OF ULSTER

Assessed to: MAGUIRE STEPHEN



No Image Available

Parcel # 151

TOWN OF: WAWARSING

SBL: 83.69-4-28

Property Class: 449

Other Storage, Warehouse and Distribution Facility

Location: 12 HICKORY ST

Oldest Year of Tax: 2017 G

Amount: \$31,477.00

Acres: 1.29

Front: 0

Depth: 0

Current Owner:

Assessed to: LEASE DAYTONA, LLC



Parcel # 152

TOWN OF: WAWARSING

SBL: 83.70-3-22

Property Class: 311
Residential Vacant Land

Location: 2 GLENWOOD CT

Oldest Year of Tax: 2016 G

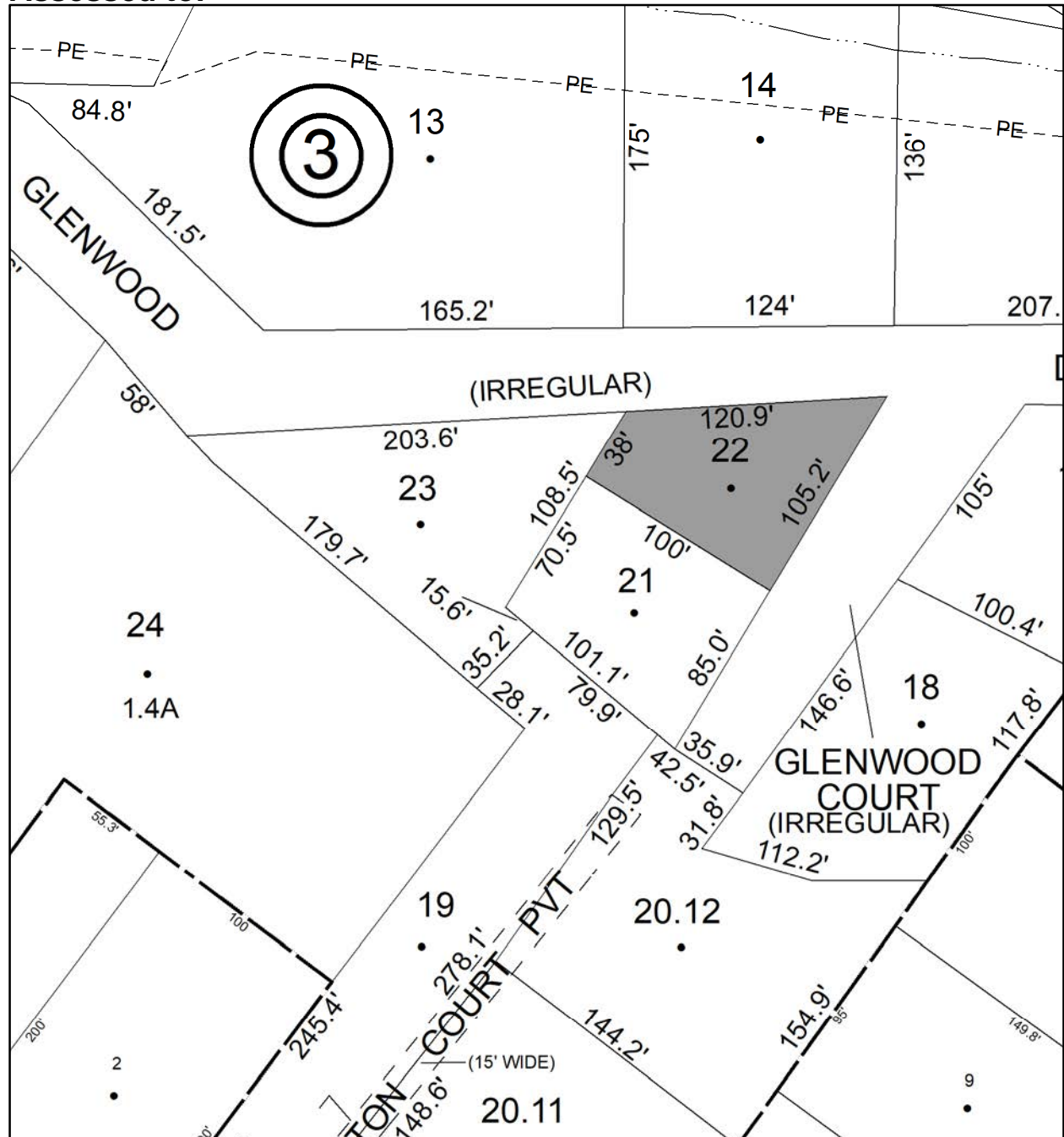
Amount: \$10,886.00

Acres: 0.16

Front: 0

Depth: 0

Current Owner: COUNTY OF ULSTER
Assessed to: AFONSO MANUEL



Parcel # 155

TOWN OF: WAWARSING

SBL: 83.326-2-17

Property Class: 210
One Family Year

Location: 7 CARNATION AVE

Oldest Year of Tax: 2017 G

Amount: \$24,052.00

Acres: 0.18

Front: 0

Depth: 0

Current Owner:

Assessed to: COUNTY OF ULSTER/WASSERMAN SOLOMON



Parcel # 156

TOWN OF: WAWARSING

SBL: 83.327-4-15

Property Class: 311
Residential Vacant Land

Location: 20 CHURCH ST

Oldest Year of Tax: 2016 G

Amount: \$4,096.00

Acres: 0.2

Front: 0

Depth: 0

Current Owner:

Assessed to: LEVINE ZACHARY LURIE MICHAEL GRANDA HUMBERTO



Parcel # 158

TOWN OF: WAWARSING

SBL: 91.22-3-22

Property Class: 311
Residential Vacant Land

Location: 19 REAR CHAPEL ST

Oldest Year of Tax: 2016 G

Amount: \$2,180.00

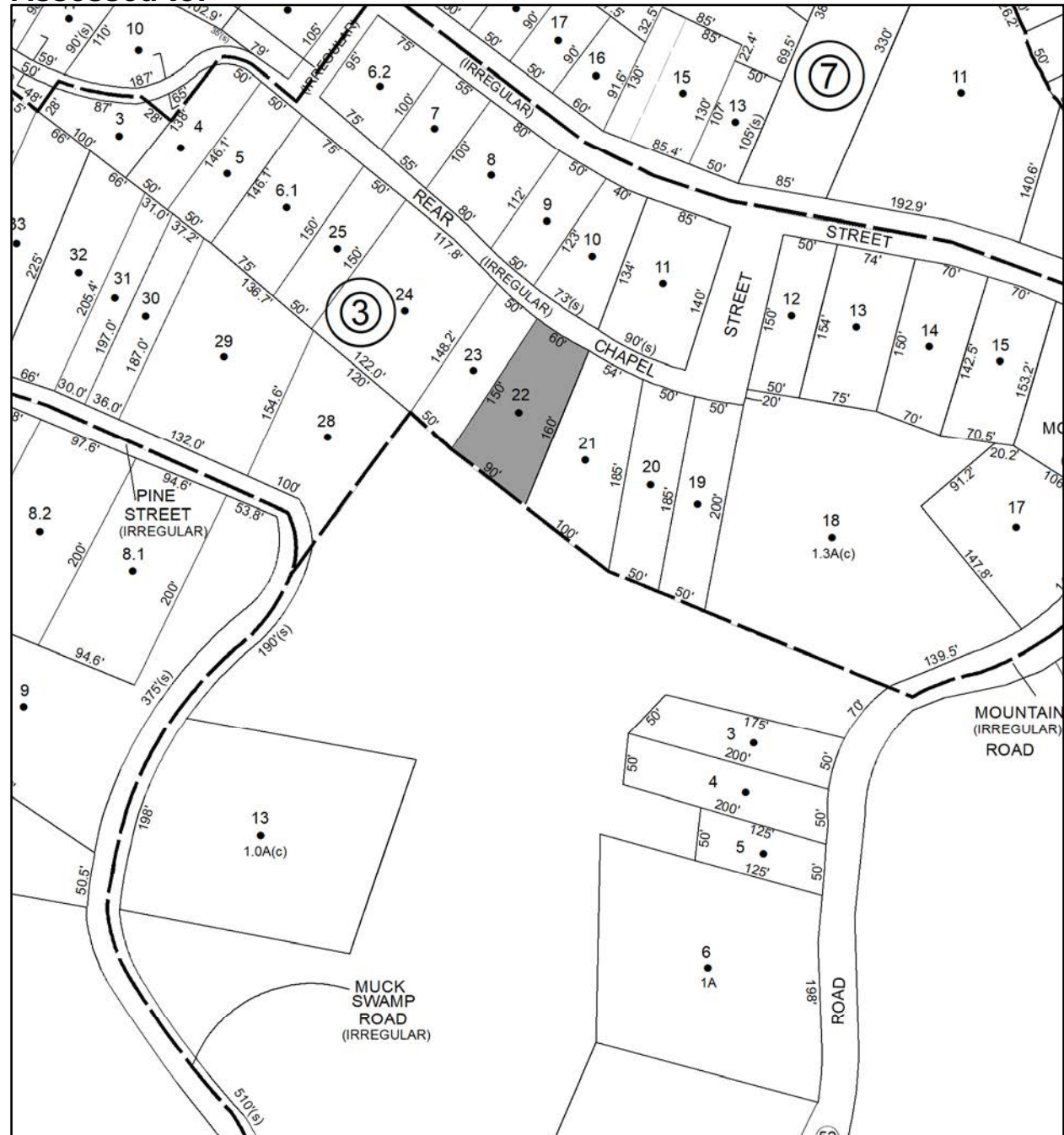
Acres: 0.25

Front: 0

Depth: 0

No Image
Available

Current Owner: COUNTY OF ULSTER
Assessed to: GAGOS ELECTO GAGOS MARIA



Parcel # 159

TOWN OF: WAWARSING

SBL: 91.22-3-29

Property Class: 330

Vacant Land Located in Commercial Areas

Location: 12 PINE ST

Oldest Year of Tax: 2016 G

Amount: \$16,256.00

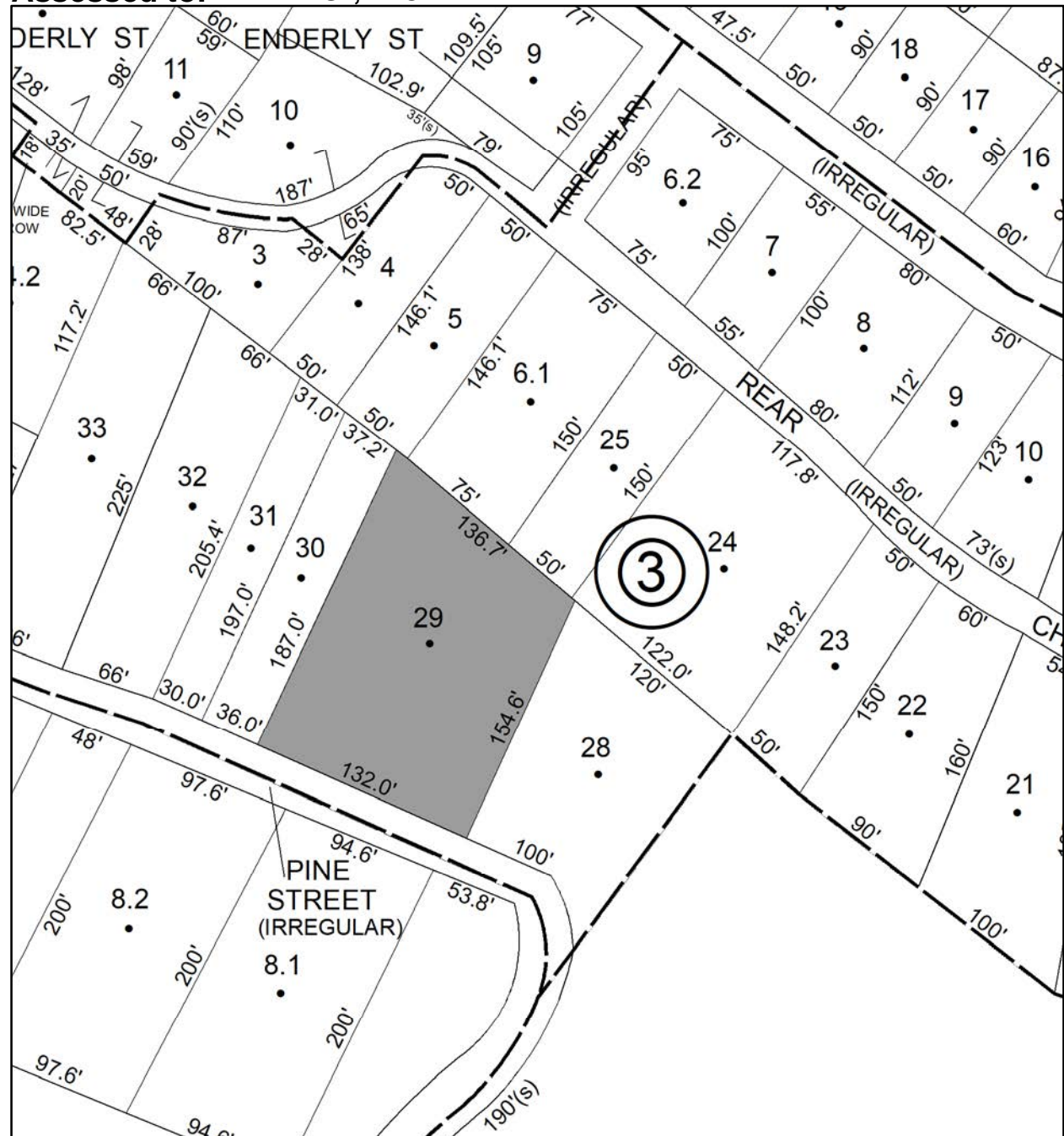
Acres: 0.52

Front: 0

Depth: 0

Current Owner:

Assessed to: 14 PINE ST, LLC



Parcel # 160

TOWN OF: WAWARSING

SBL: 91.22-3-30

Property Class: 330

Vacant Land Located in Commercial Areas

Location: 14-18 PINE ST

Oldest Year of Tax: 2016 G

Amount: \$6,210.00

Acres: 0.16

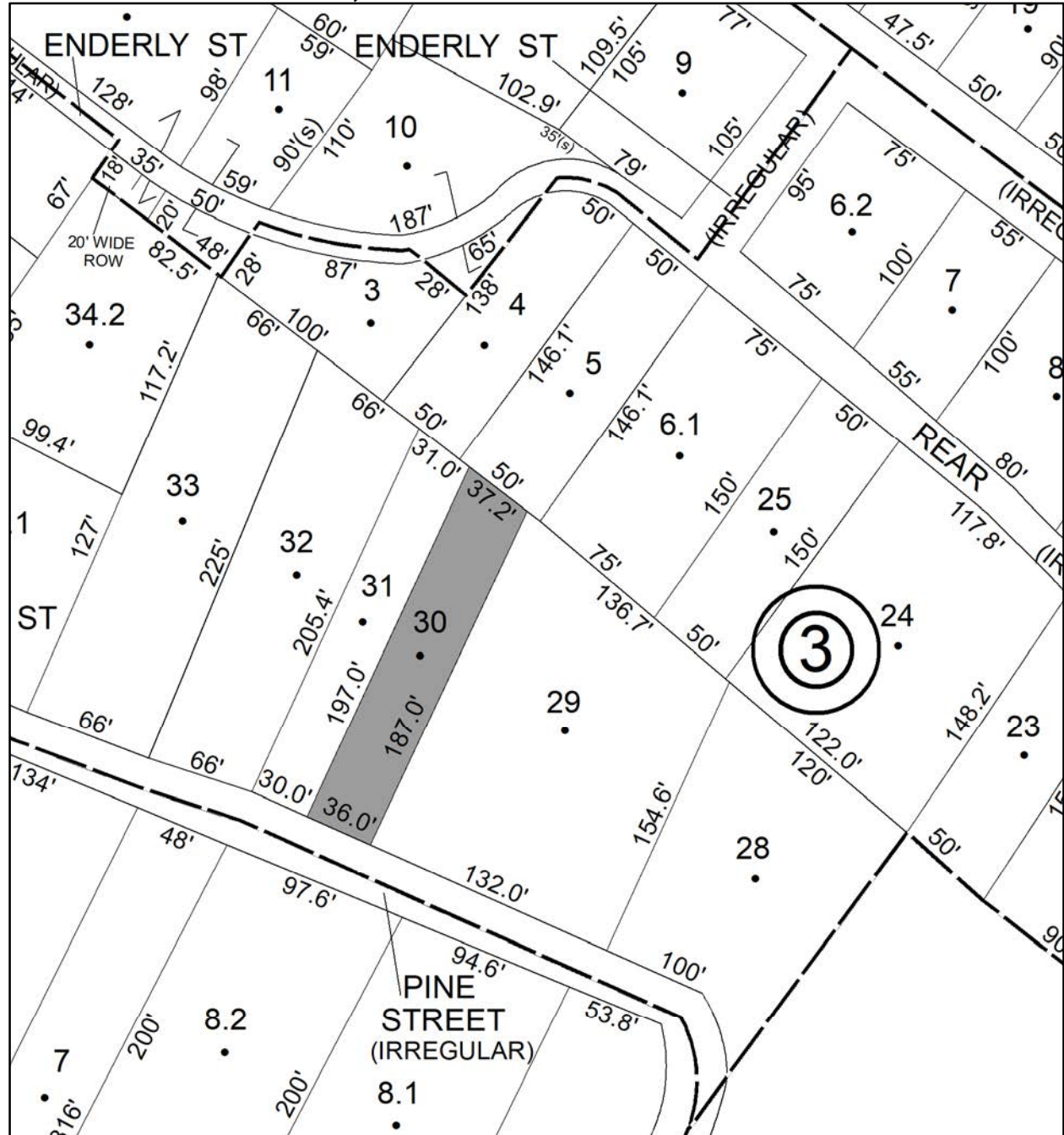
Front: 0

Depth: 0

No Image Available

Current Owner:

Assessed to: 14 PINE ST, LLC



Parcel # 161

TOWN OF: WAWARSING

SBL: 91.22-3-31

Property Class: 330

Vacant Land Located in Commercial Areas

Location: PINE ST

Oldest Year of Tax: 2014 G

Amount: \$3,595.00

Acres: 0.15

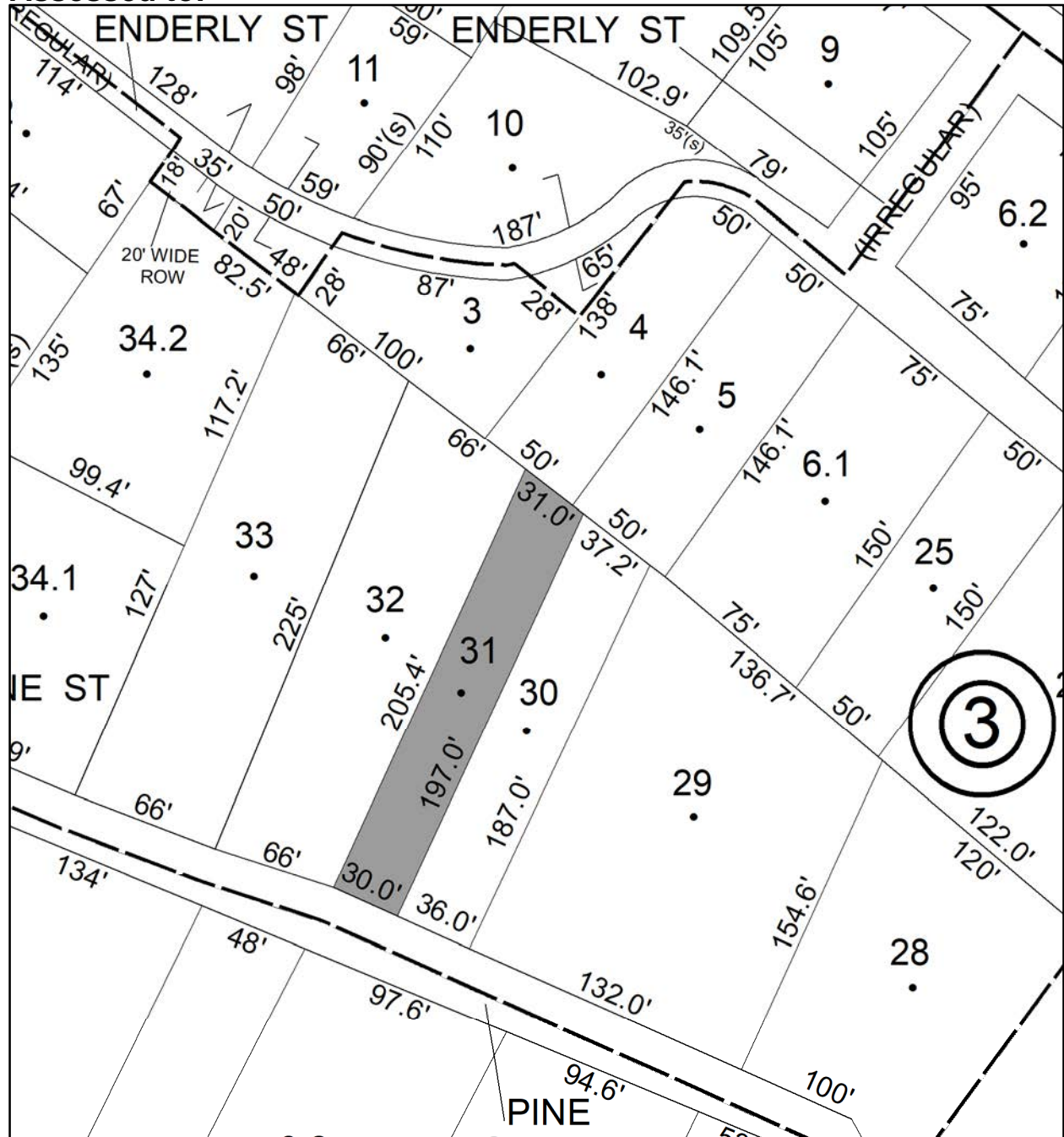
Front: 0

Depth: 0

No Image Available

Current Owner: 14 PINE ST, LLC

Assessed to: BURNISHED METAL CORP.



Parcel # 162

TOWN OF: WAWARSING

SBL: 91.22-4-16

Property Class: 210
One Family Year

Location: 8 OAK ST

Oldest Year of Tax: 2011 G

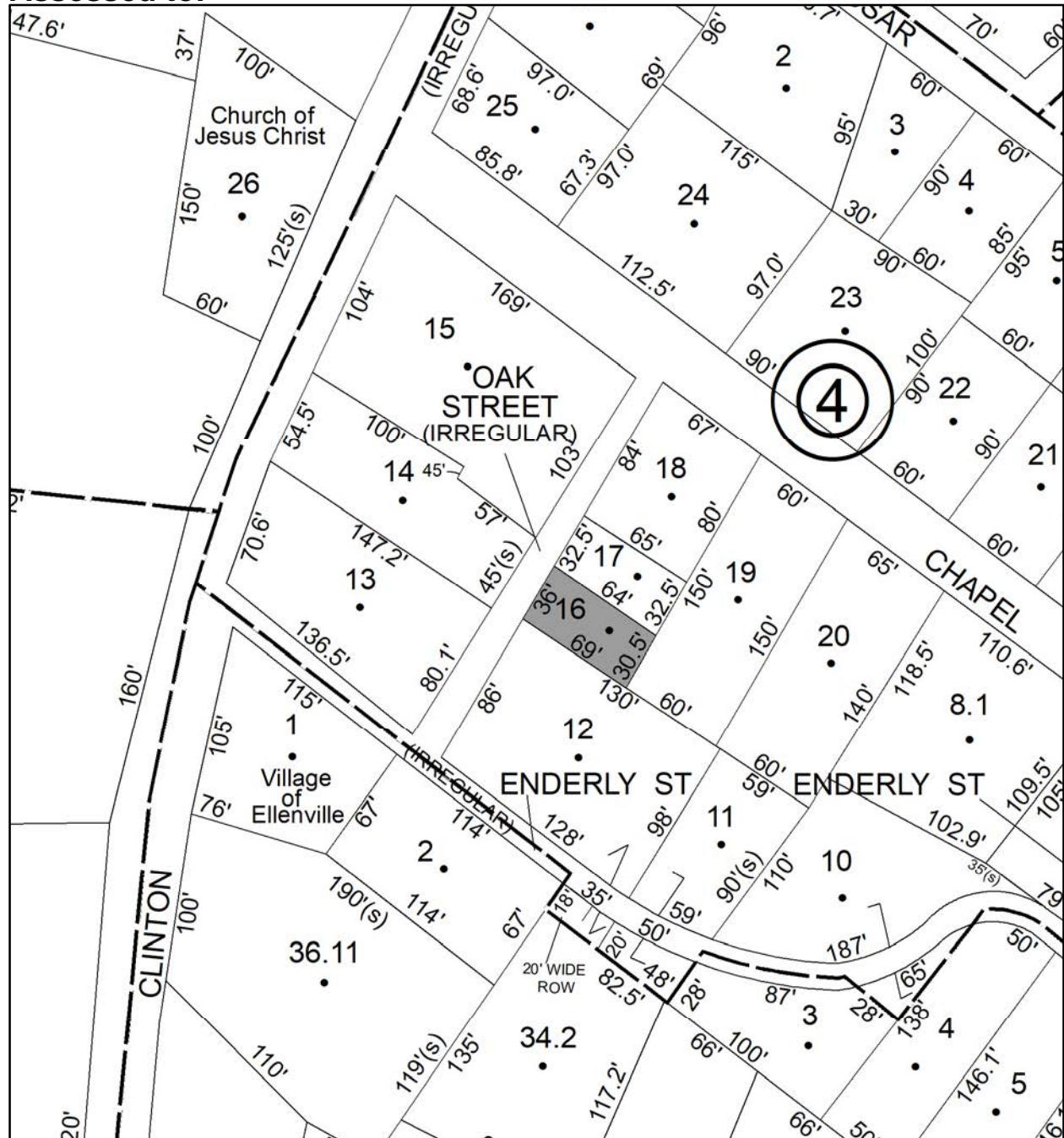
Amount: \$13,332.00

Acres: 0

Front: 30

Depth: 100

Current Owner: COUNTY OF ULSTER
Assessed to: DAMMS MARIAN



Parcel # 163

Current Owner:

Assessed to: GARCIA RALPH

TOWN OF: WAWARSING

SBL: 66.4-2-32

Property Class: 314

Rural Vacant Lots of 10 Acres or Less

Location: DEPALMA AVE

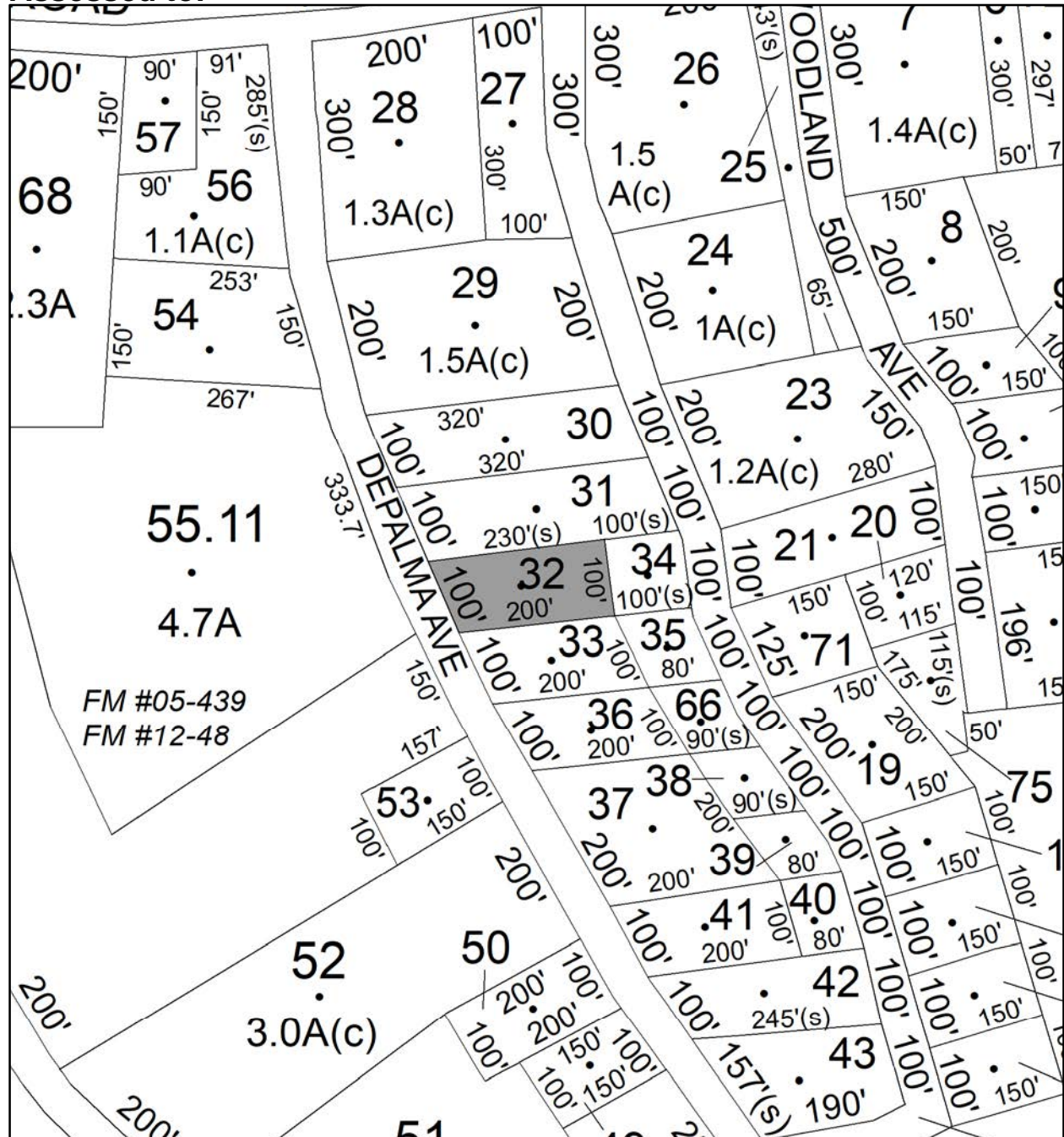
Oldest Year of Tax: 2017 G

Amount: \$955.00

Acres: 0.46

Front: 0

Depth: 0



No Image Available

Parcel # 164

TOWN OF: WAWARSING

SBL: 66.4-2-41

Property Class: 314

Rural Vacant Lots of 10 Acres or Less

Location: DEPALMA AVE

Oldest Year of Tax: 2017 G

Amount: \$955.00

Acres: 0.46

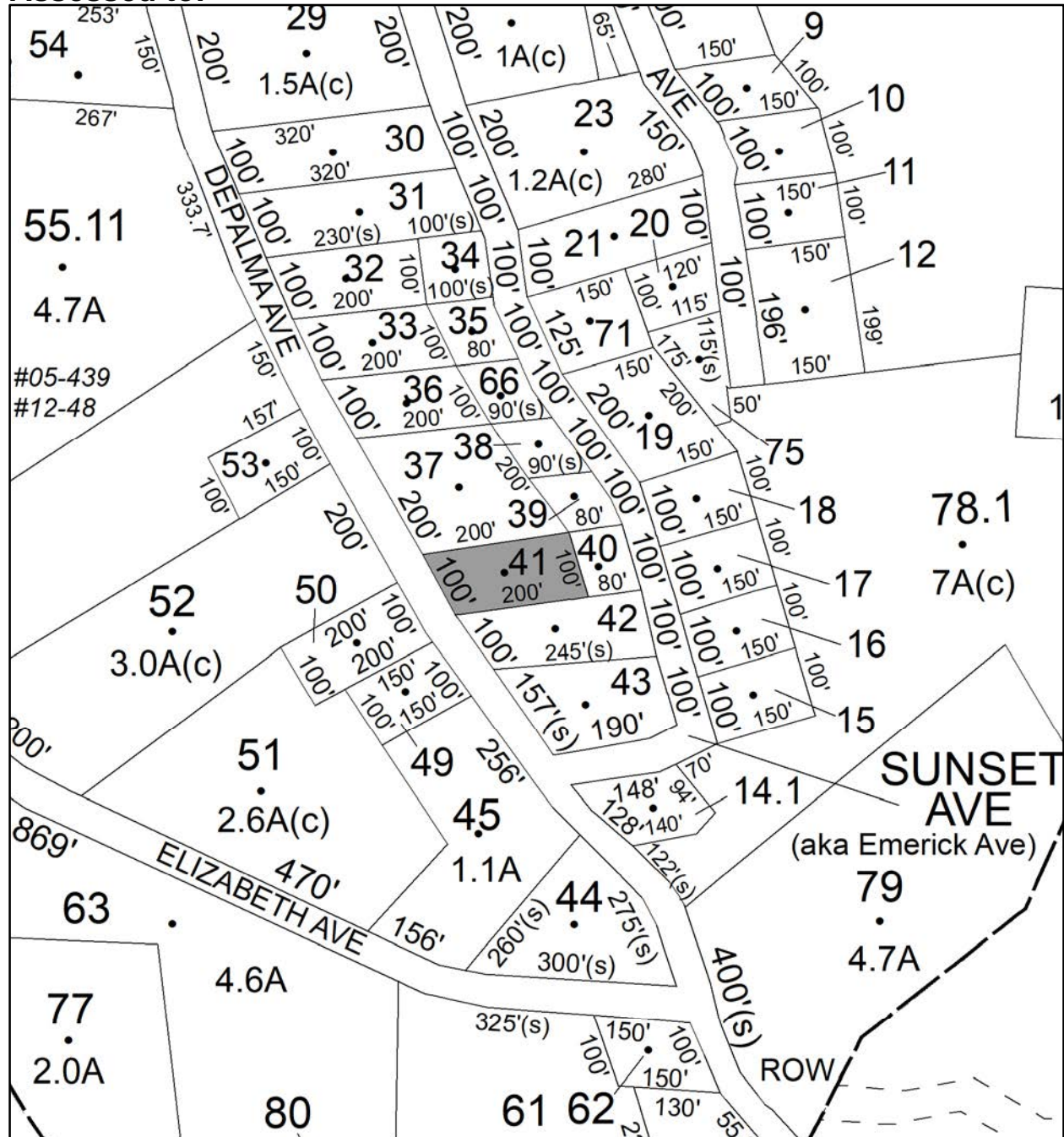
Front: 0

Depth: 0

No Image Available

Current Owner:

Assessed to: GARCIA MARIA



Parcel # 166

Current Owner: COUNTY OF ULSTER
Assessed to: BILYNSKY WALTER

TOWN OF: WAWARSING

SBL: 73.2-2-7

Property Class: 314

Rural Vacant Lots of 10 Acres or Less

Location: CAMP RD

Oldest Year of Tax: 2014 G

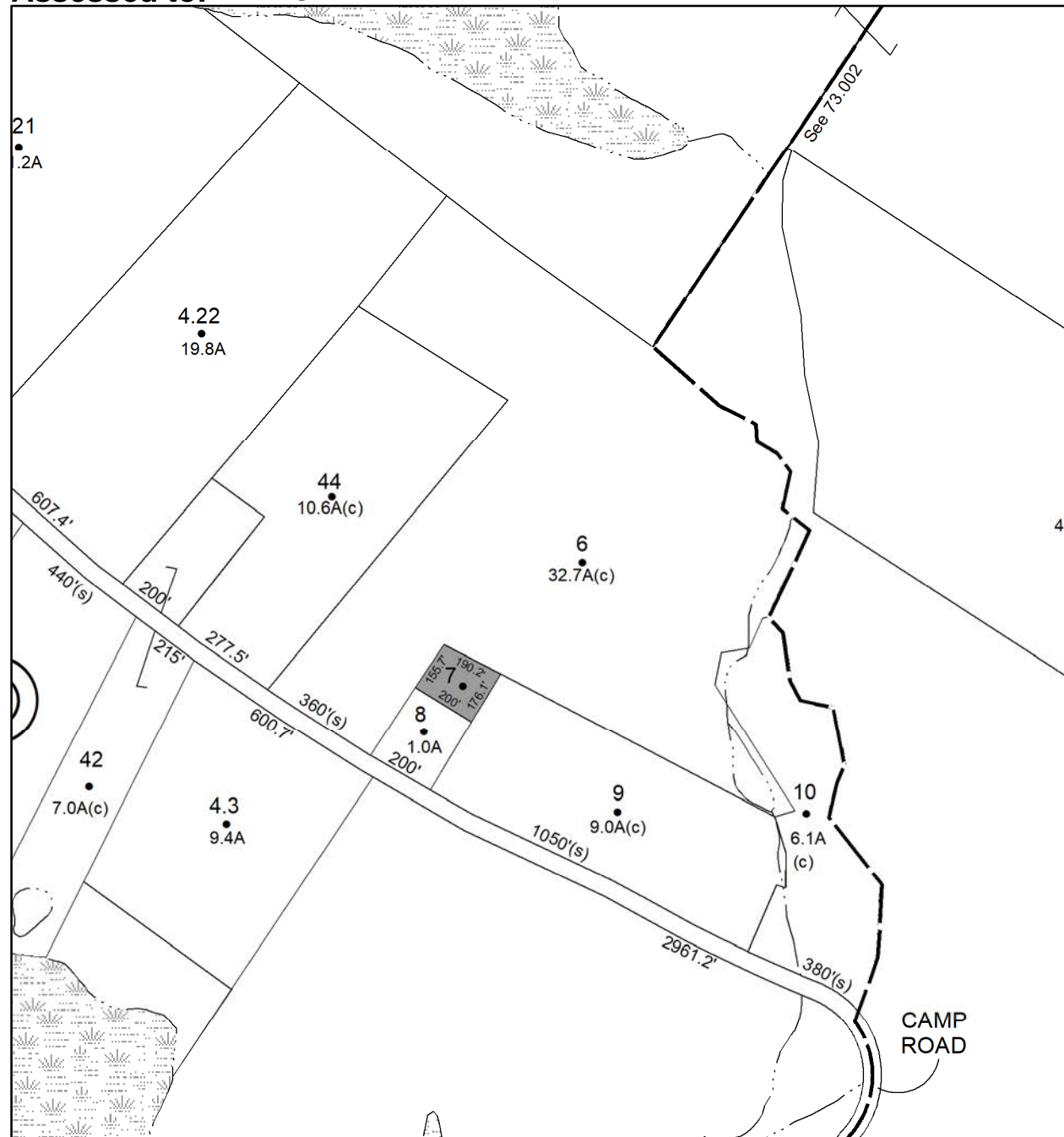
Amount: \$2,072.00

Acres: 0.71

Front: 0

Depth: 0

No Image Available



Parcel # 168

TOWN OF: WAWARSING

SBL: 74.2-1-63

Property Class: 210
One Family Year

Location: 665 RT 55

Oldest Year of Tax: 2012 G

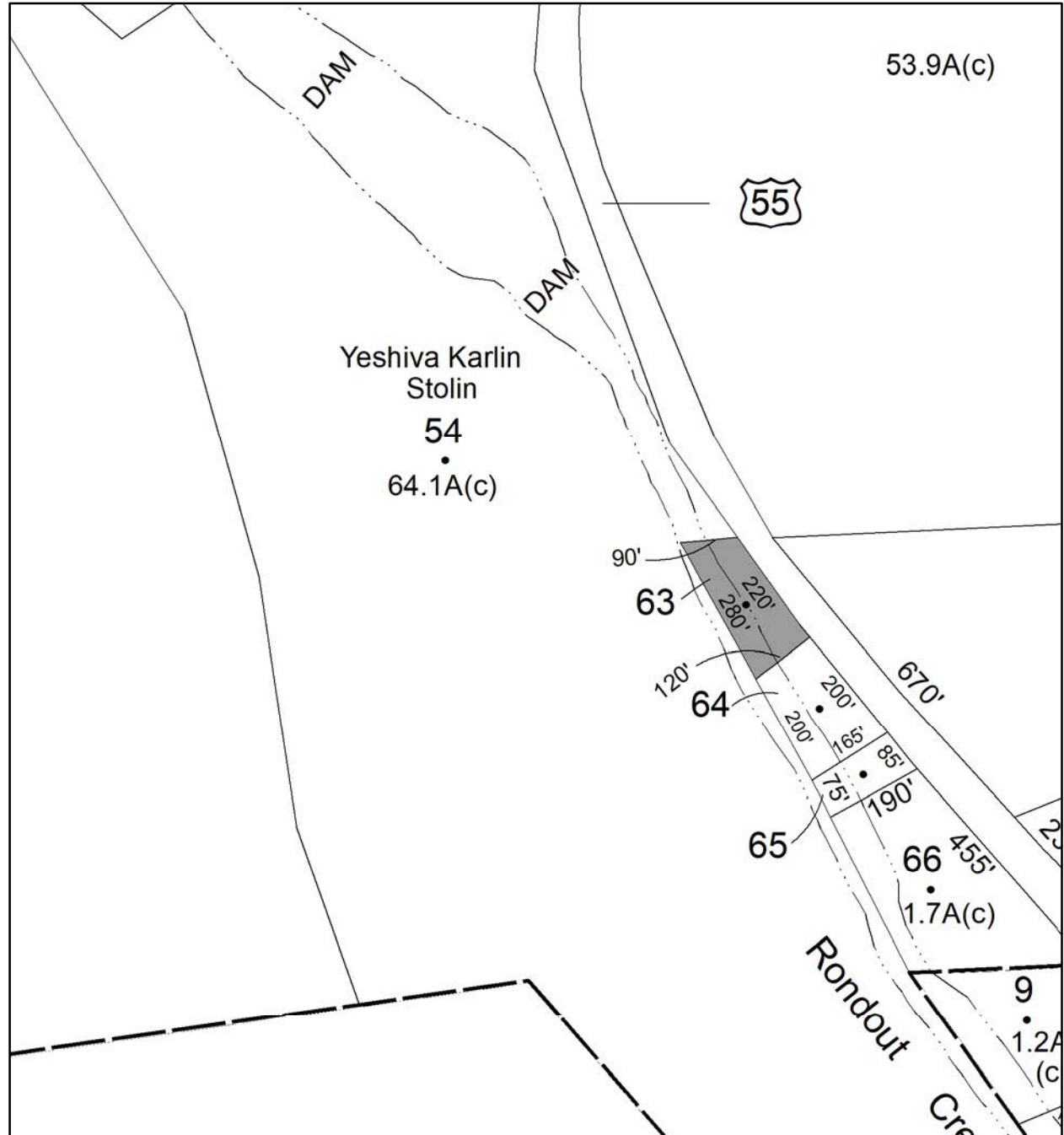
Amount: \$35,940.00

Acres: 0.61

Front: 0

Depth: 0

Current Owner:
Assessed to: SOSIS SHIRLEY A



Parcel # 169

TOWN OF: WAWARSING

SBL: 74.3-1-3

Property Class: 314

Rural Vacant Lots of 10 Acres or Less

Location: ULSTER HEIGHTS RD

Oldest Year of Tax: 2015 G

Amount: \$1,647.00

Acres: 0.4

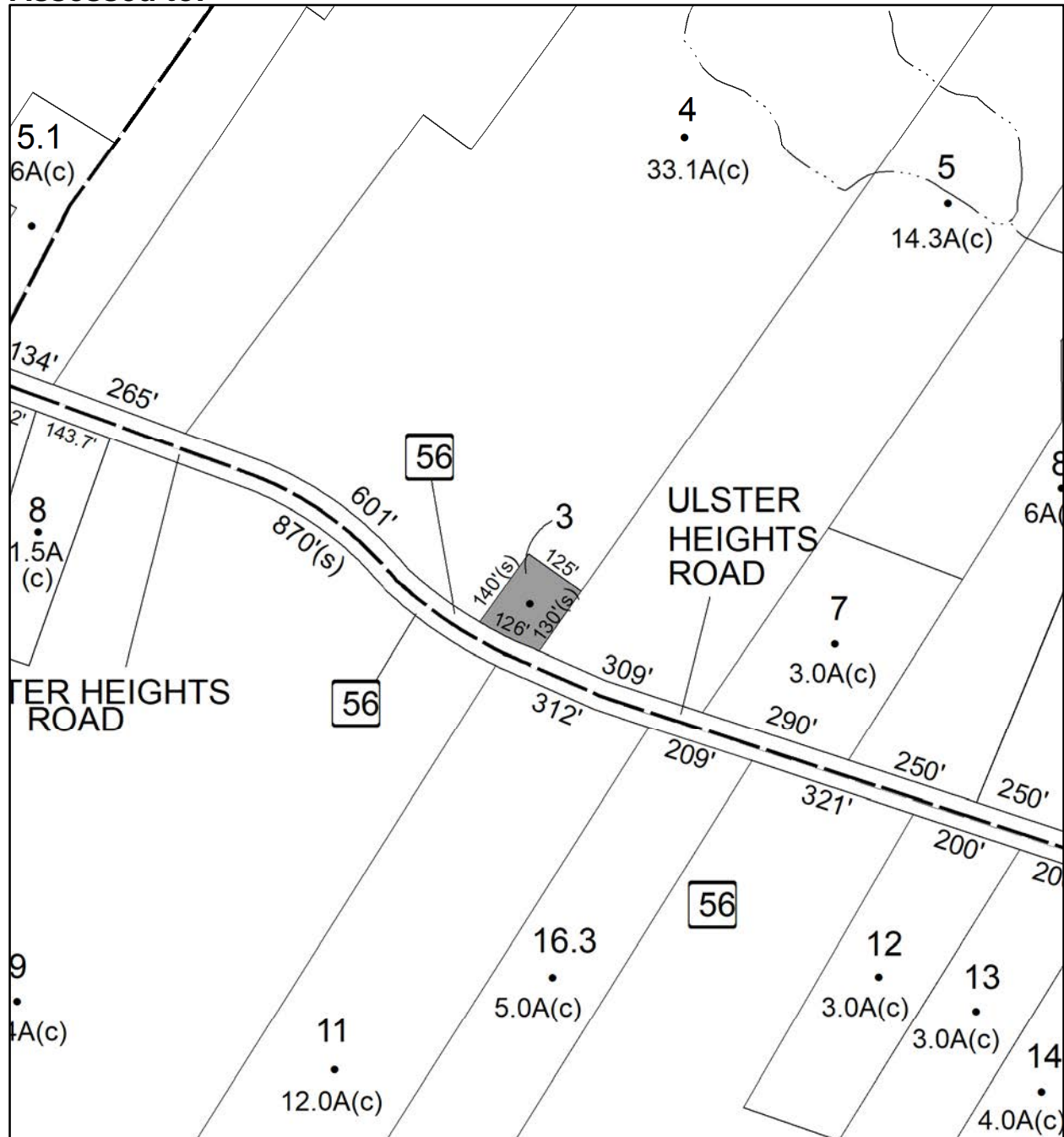
Front: 0

Depth: 0

No Image Available

Current Owner: COUNTY OF ULSTER

Assessed to: SCHNEIDER LEON P SCHNEIDER BETTY



Parcel # 170

TOWN OF: WAWARSING

SBL: 74.3-3-47

Property Class: 312

Residential Land Including a Small Improvement

Location: 1283 ULSTER HEIGHTS RD

Oldest Year of Tax: 2014 G

Amount: \$9,476.00

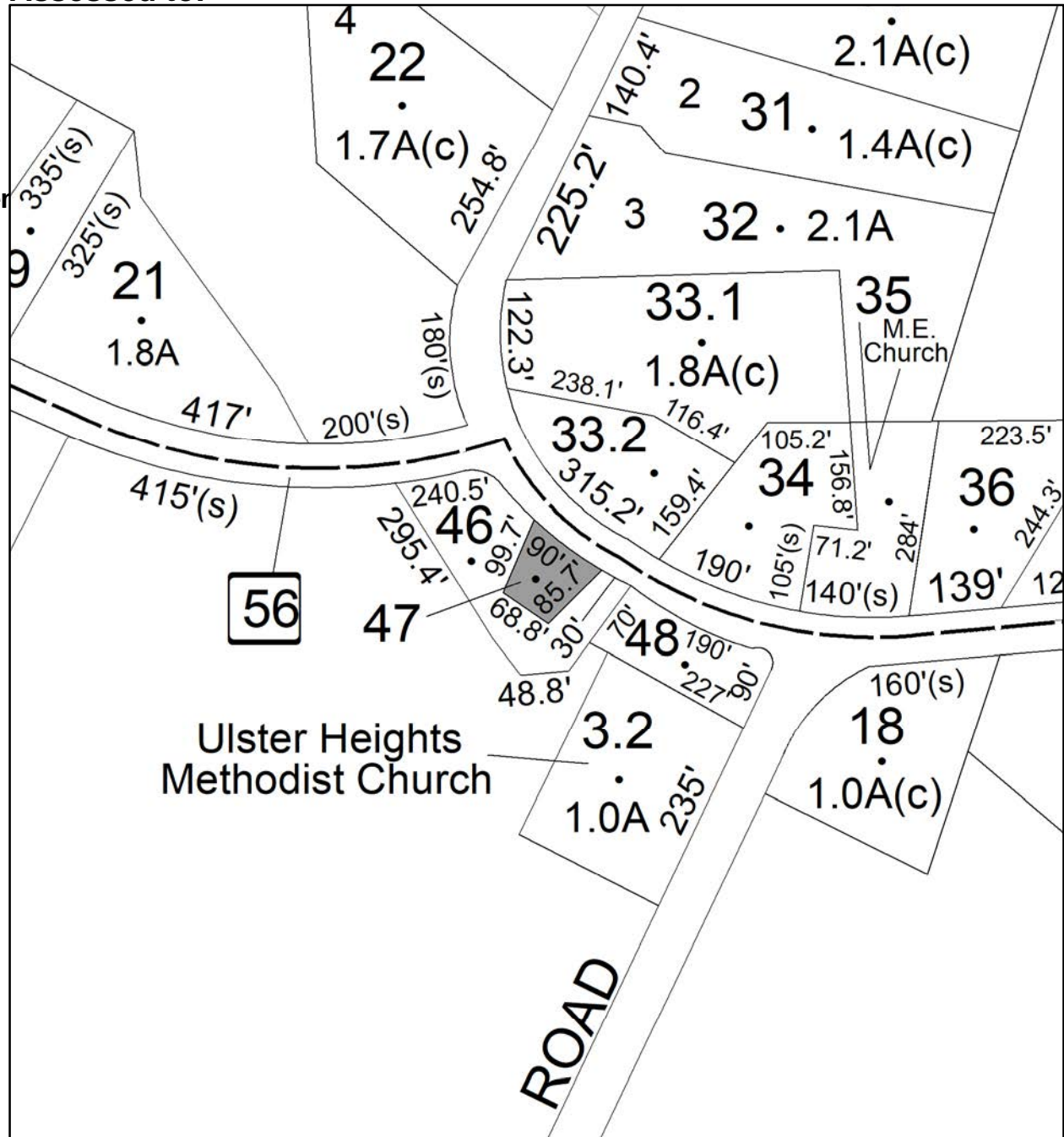
Acres: 0.18

Front: 0

Depth: 0

Current Owner:

Assessed to: FAUST CONSTANCE M



Parcel # 172

TOWN OF: WAWARSING

SBL: 75.4-1-13

Property Class: 314

Rural Vacant Lots of 10 Acres or Less

Location: 50 FOX HILL RD

Oldest Year of Tax: 2016 G

Amount: \$3,488.00

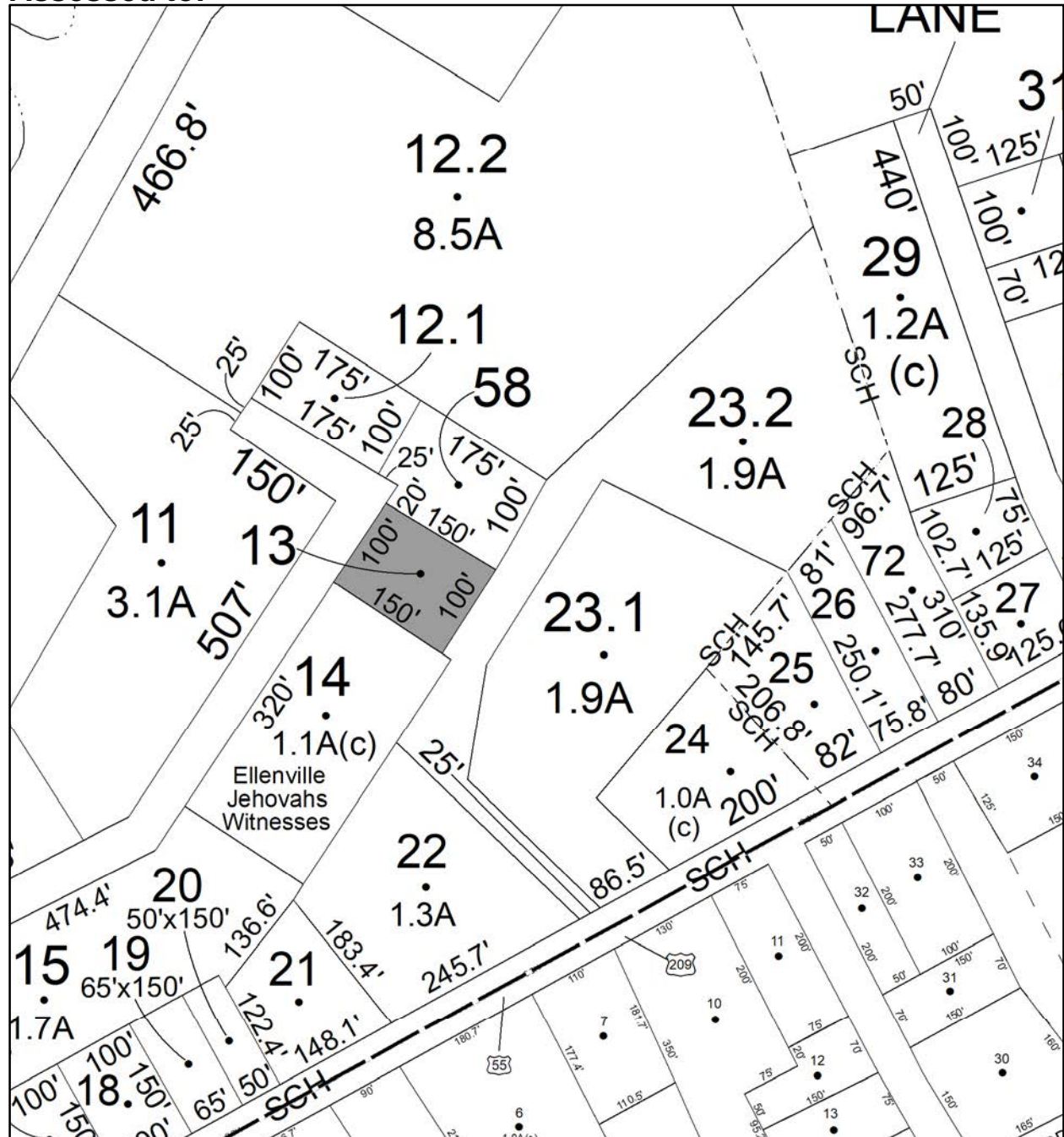
Acres: 0.36

Front: 0

Depth: 0

Current Owner: COUNTY OF ULSTER

Assessed to: HERMAN JEAN



No Image Available

Parcel # 173

TOWN OF: WAWARSING

SBL: 75.4-2-30

Property Class: 210
One Family Year

Location: 94 TURKEY HILL RD

Oldest Year of Tax: 2017 G

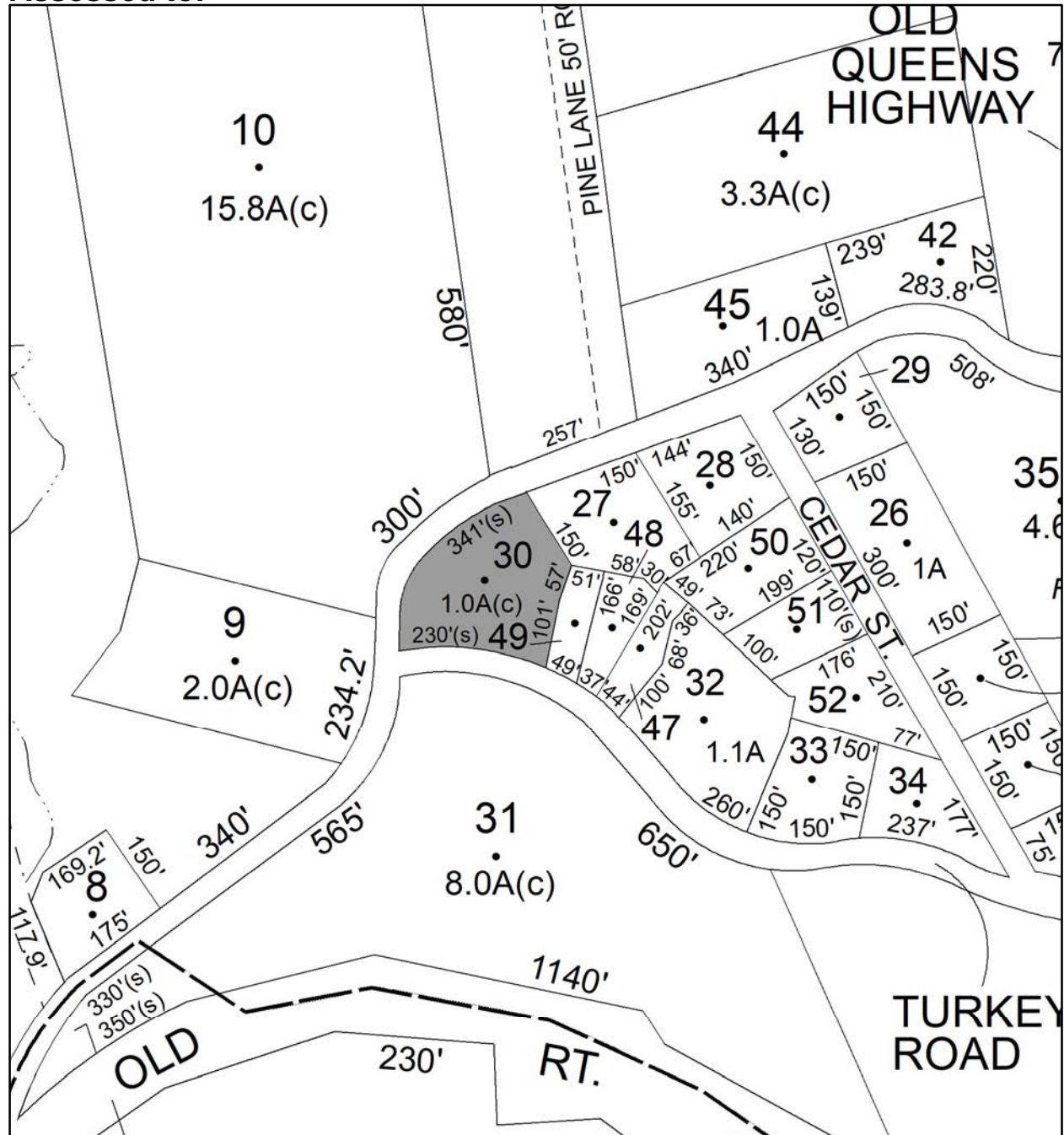
Amount: \$9,276.00

Acres: 1

Front: 0

Depth: 0

Current Owner:
Assessed to: CASTAGNA JAMES



Parcel # 174

Current Owner: COUNTY OF ULSTER

Assessed to: GORDON EDWARD GORDON VELMA

TOWN OF: WAWARSING

SBL: 75.4-4-7

Property Class: 311
Residential Vacant Land

Location: DEER RUN LN

Oldest Year of Tax: 2016 G

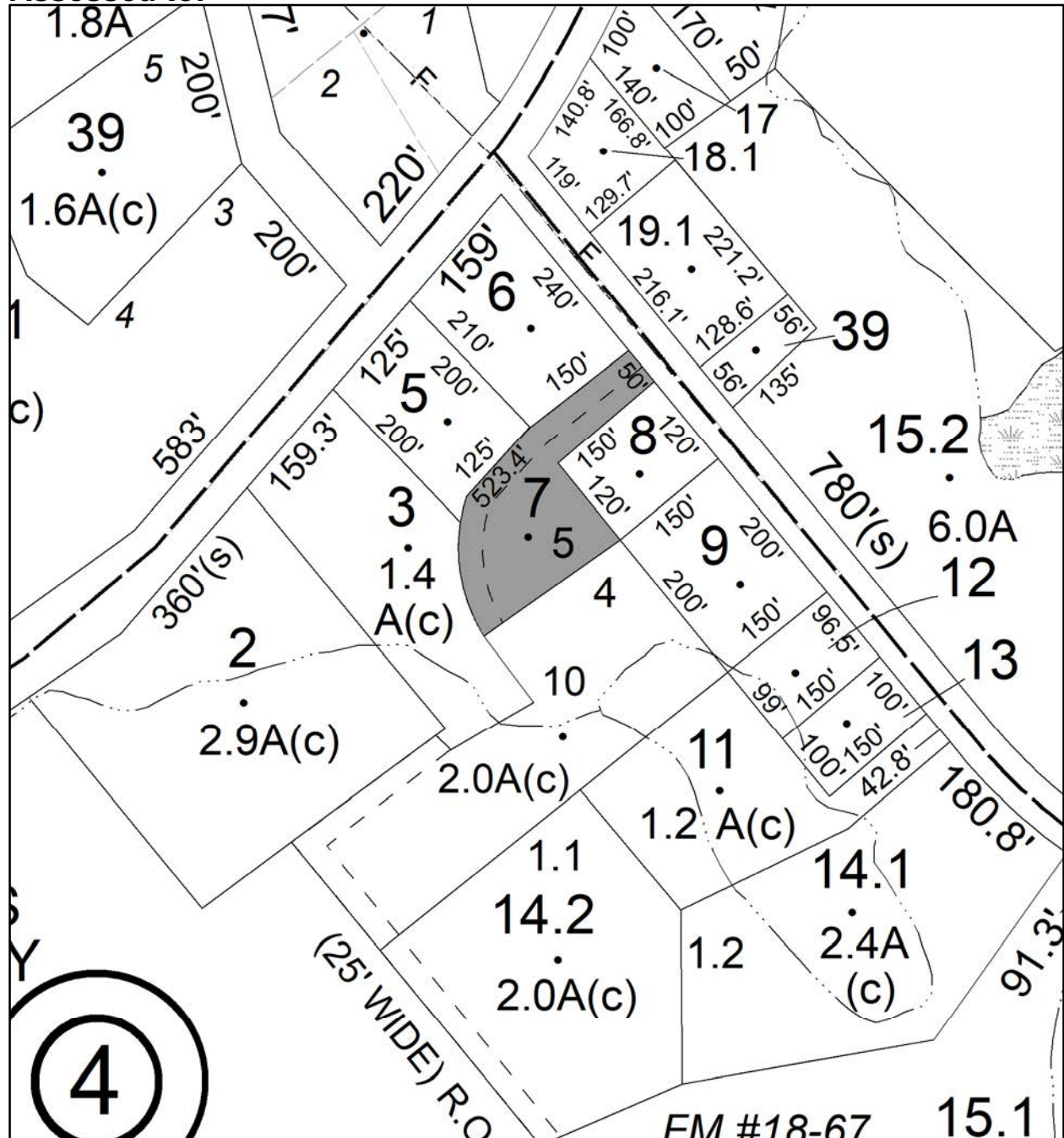
Amount: \$2,673.00

Acres: 1

Front: 0

Depth: 0

No Image
Available



Parcel # 175

TOWN OF: WAWARSING

SBL: 81.2-1-9

Property Class: 312

Residential Land Including a Small Improvement

Location: 1579 S OLD GREENFIELD RD

Oldest Year of Tax: 2017 G

Amount: \$3,542.00

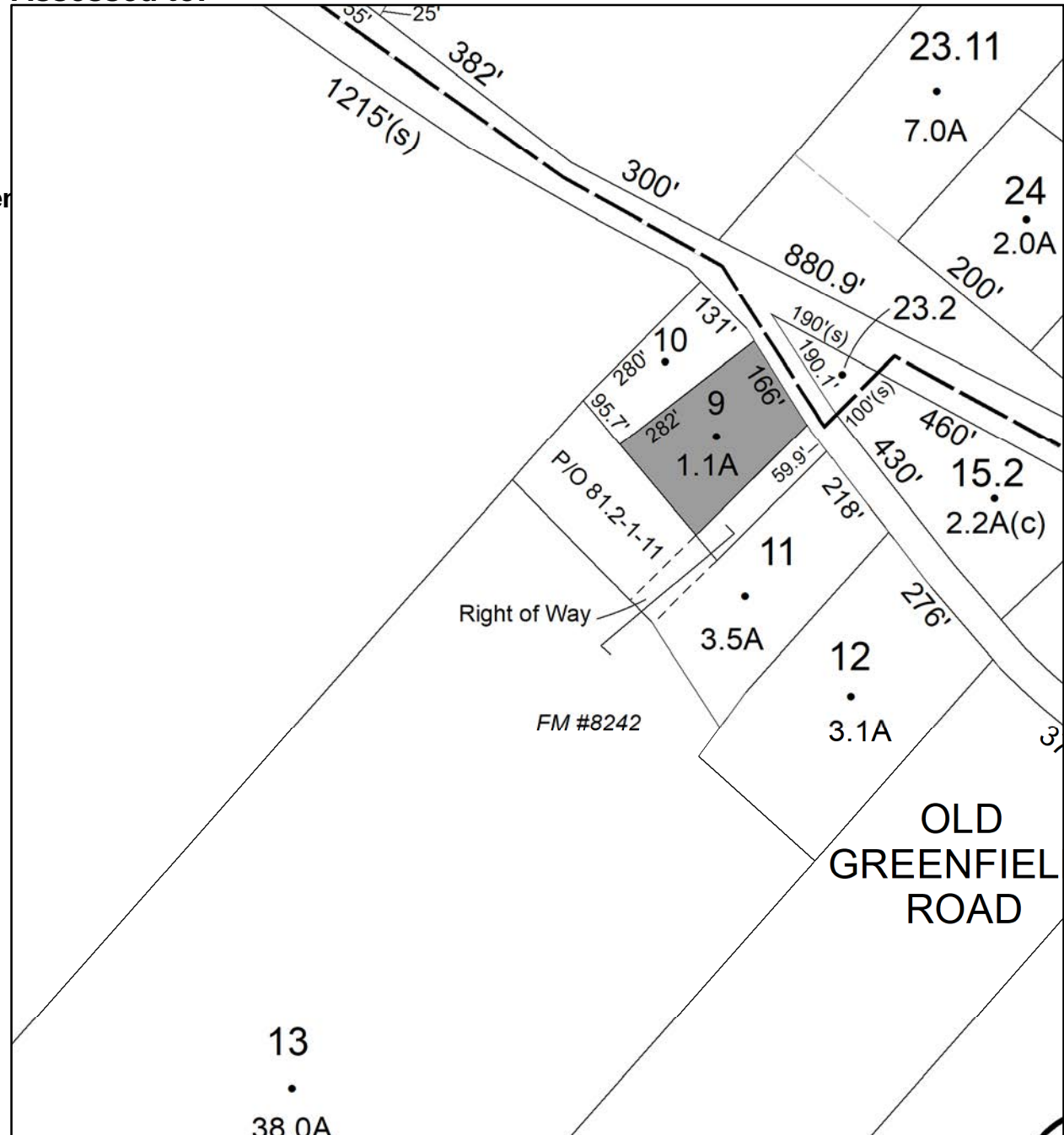
Acres: 1.1

Front: 0

Depth: 0

Current Owner:

Assessed to: HAMCZYK ANTHONY



Parcel # 176

TOWN OF: WAWARSING

SBL: 81.2-2-33

Property Class: 314

Rural Vacant Lots of 10 Acres or Less

Location: OFF RT 52

Oldest Year of Tax: 2017 G

Amount: \$2,944.00

Acres: 3.5

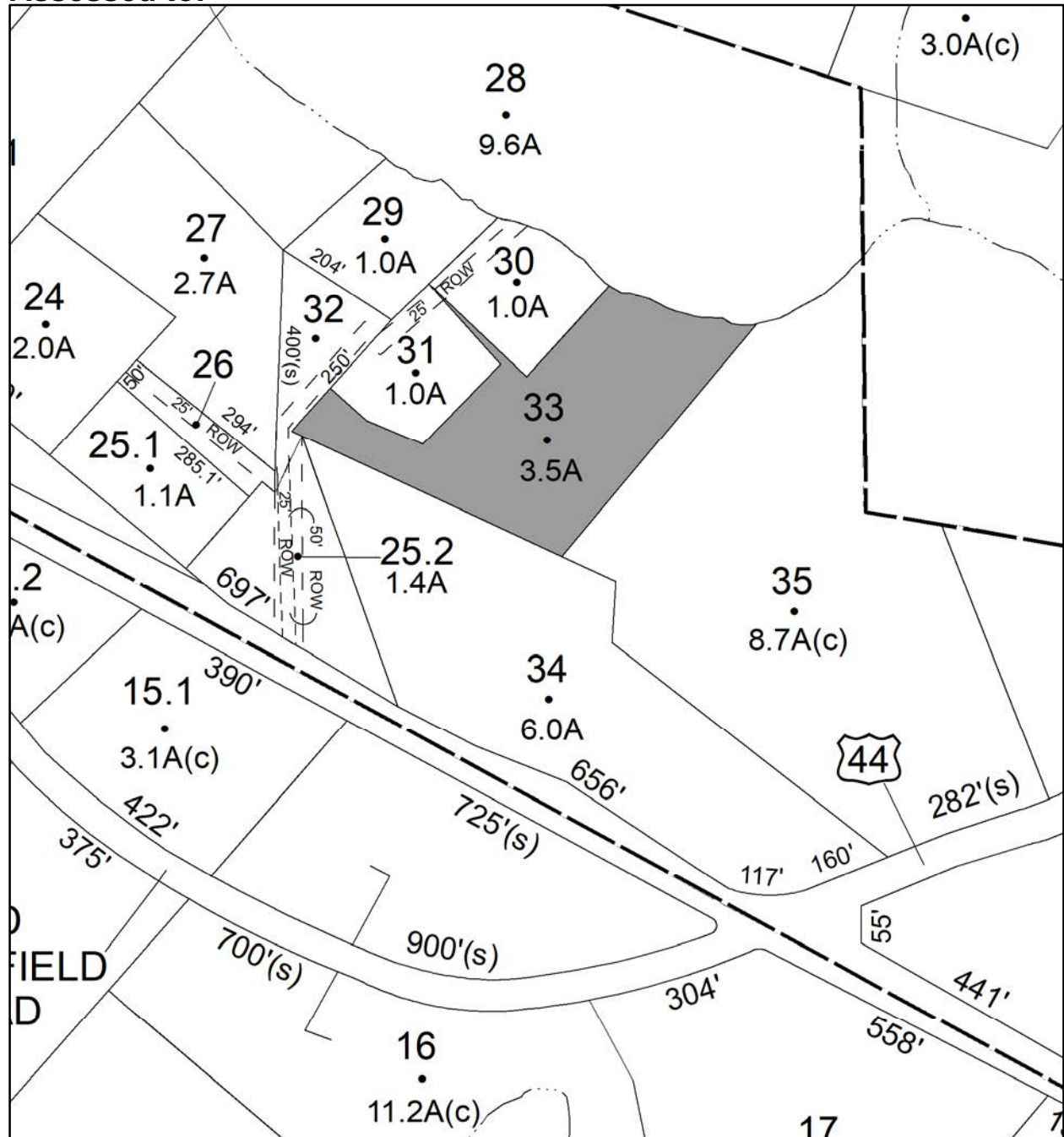
Front: 0

Depth: 0

No Image Available

Current Owner:

Assessed to: ZEMANEK ANTHONY SR



Parcel # 177

TOWN OF: WAWARSING

SBL: 81.24-1-6

Property Class: 210
One Family Year

Location: 6 GRANT RD

Oldest Year of Tax: 2017 G

Amount: \$7,161.00

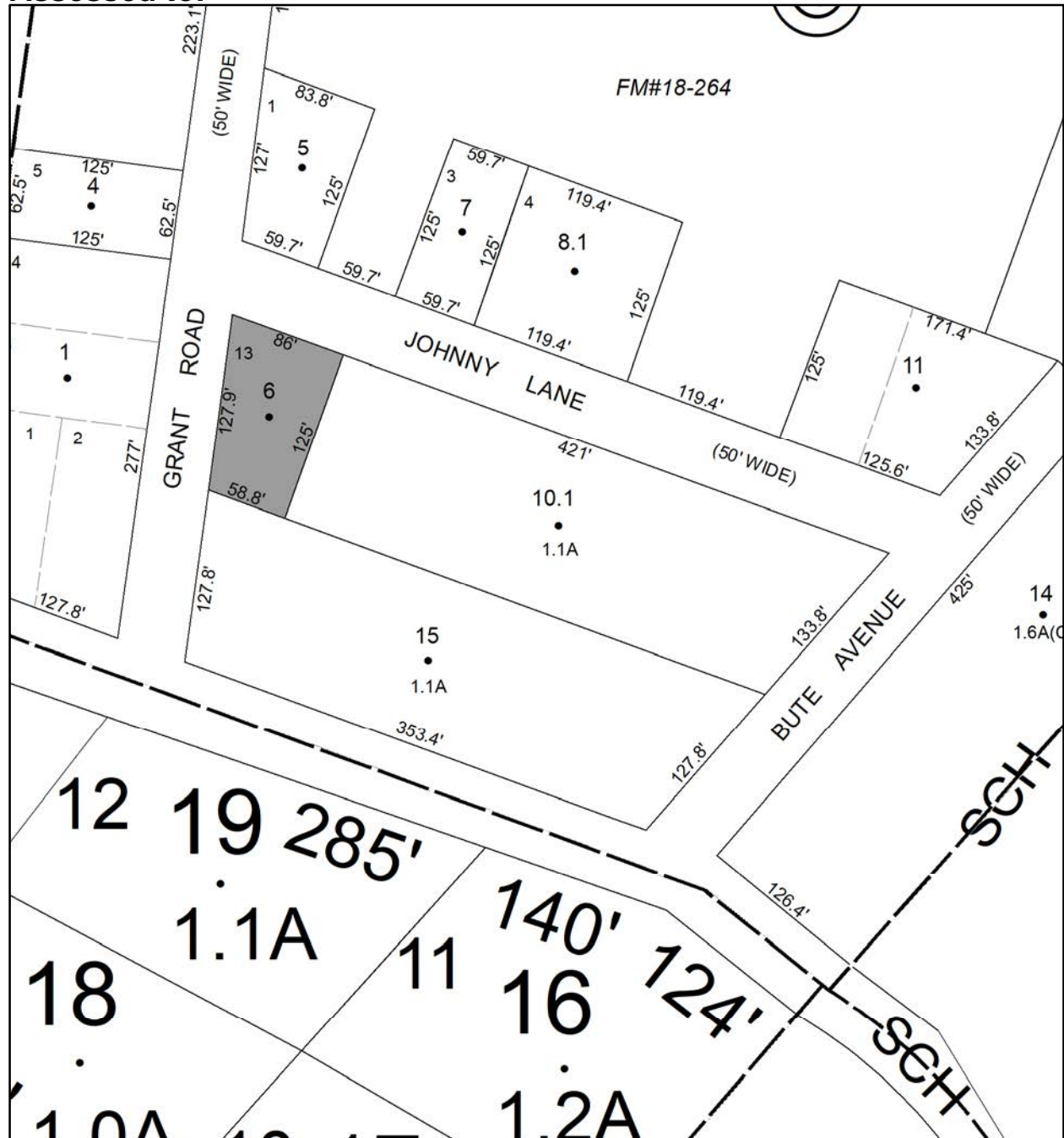
Acres: 0.21

Front: 0

Depth: 0

Current Owner:

Assessed to: REILLY RONALD REILLY DIANE



Parcel # 179

TOWN OF: WAWARSING

SBL: 82.16-1-14

Property Class: 314

Rural Vacant Lots of 10 Acres or Less

Location: RT 52

Oldest Year of Tax: 2017 G

Amount: \$1,177.00

Acres: 1.3

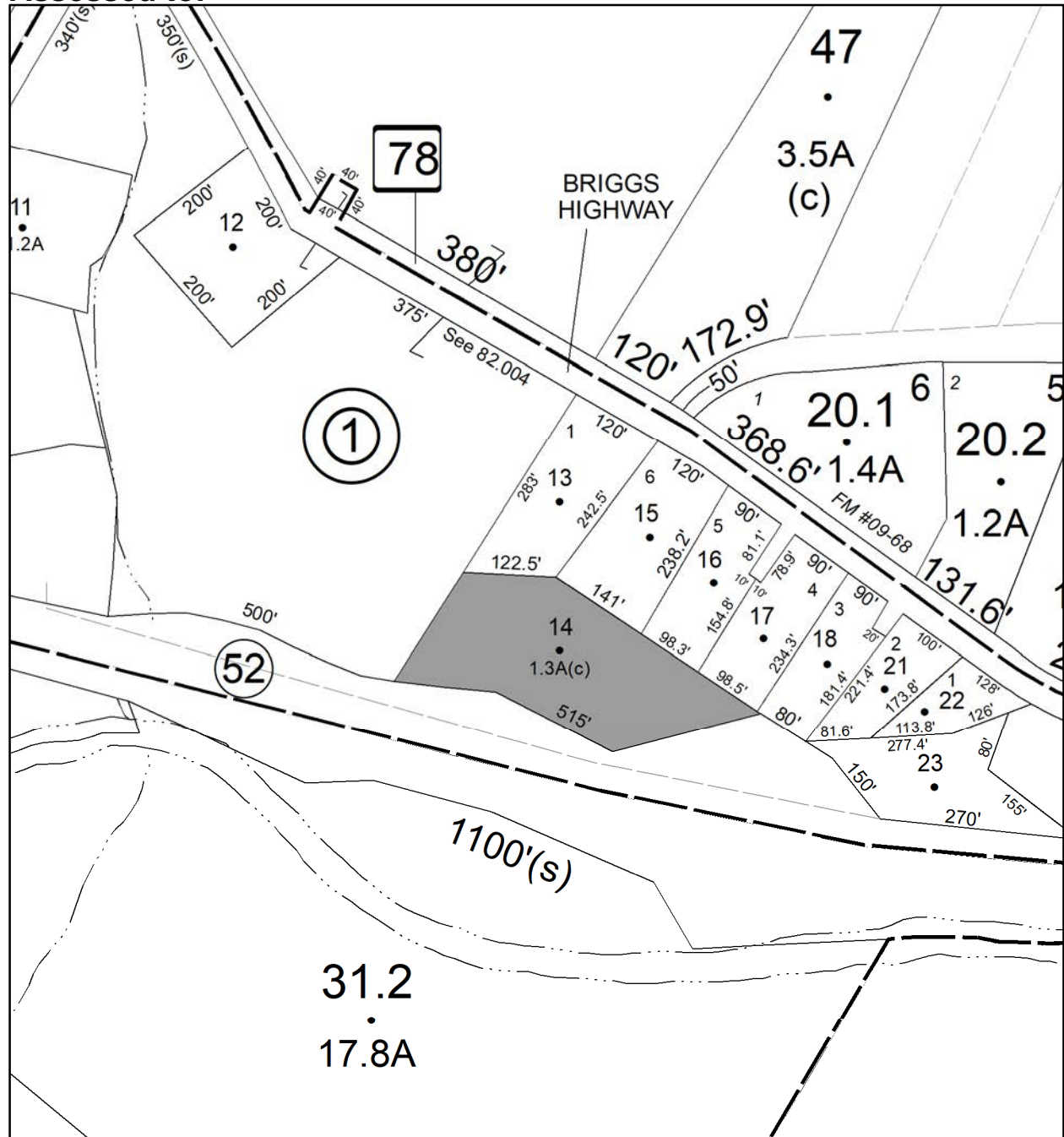
Front: 0

Depth: 0

No Image Available

Current Owner:

Assessed to: WAWARSING LAND DEV CORP



Parcel # 180

TOWN OF: WAWARSING

SBL: 82.16-1-15

**Property Class: 311
Residential Vacant Land**

Location: BRIGGS HWY

Oldest Year of Tax: 2017 G

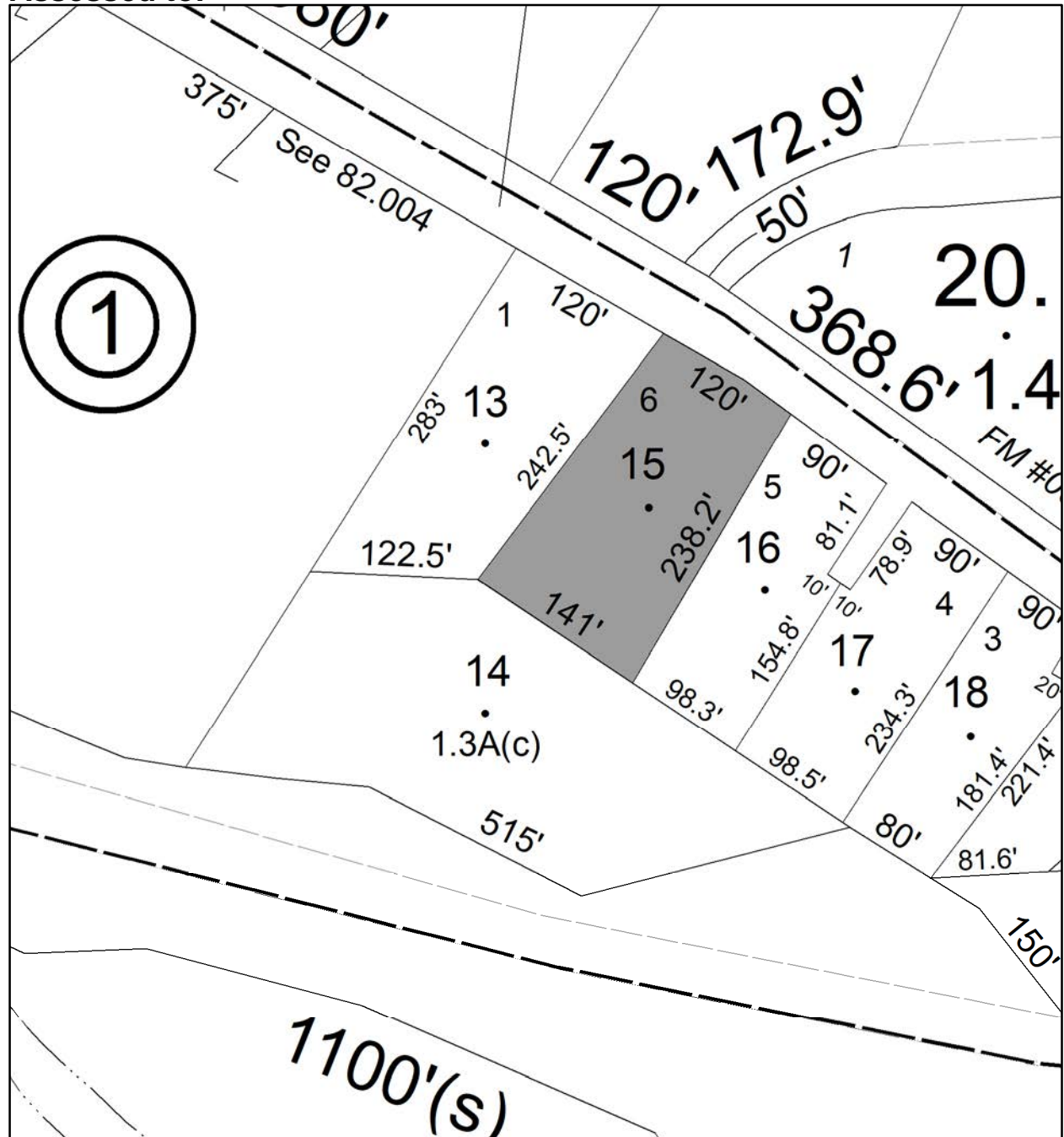
Amount: \$1,054.00

Acres: 0.68

Front: 0

Depth: 0

**Current Owner:
Assessed to: WOLFKILL WILLIAM**



No Image Available

Parcel # 181

TOWN OF: WAWARSING

SBL: 82.16-1-23

Property Class: 314

Rural Vacant Lots of 10 Acres or Less

Location: RT 52

Oldest Year of Tax: 2017 G

Amount: \$685.00

Acres: 0.67

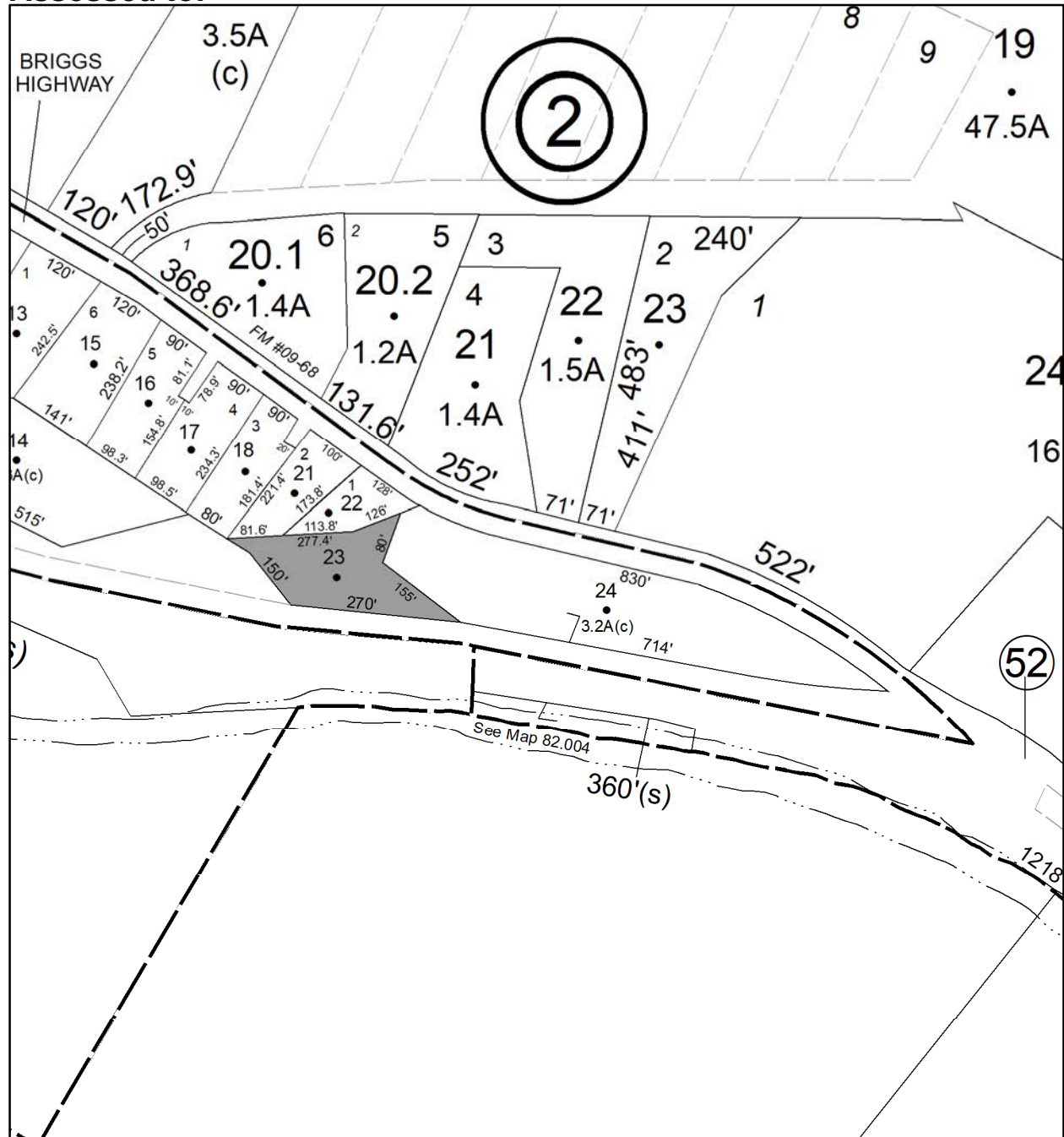
Front: 0

Depth: 0

No Image Available

Current Owner:

Assessed to: WAWARSING LAND DEV CORP



Parcel # 182

TOWN OF: WAWARSING

SBL: 83.1-1-2

Property Class: 432
Service and Gas Stations

Location: 7455 RT 209

Oldest Year of Tax: 2009 G

Amount: \$90,455.00

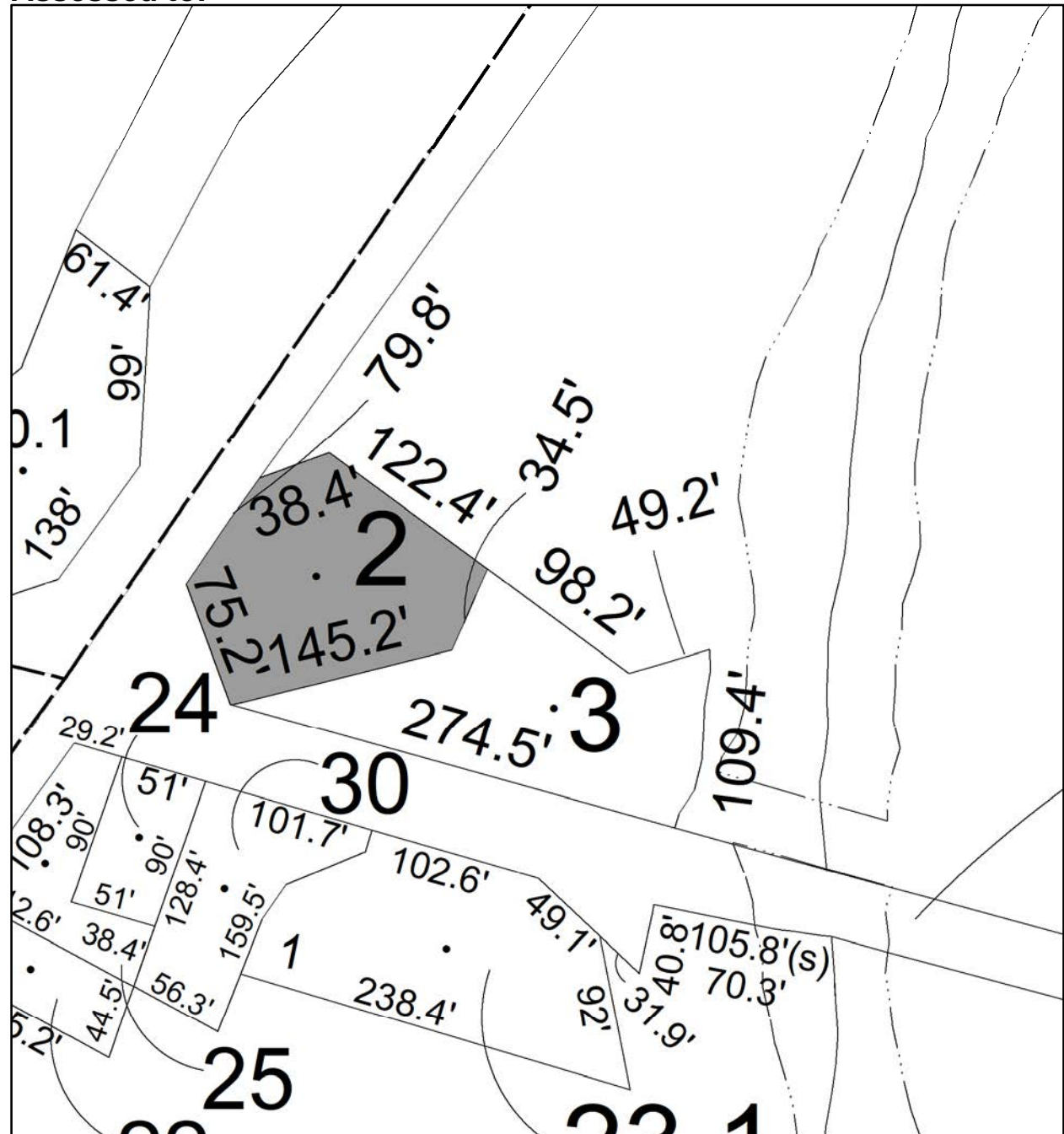
Acres: 0

Front: 798

Depth: 752

Current Owner:

Assessed to: SMITH ROBERT D SMITH WILLARD E



Parcel # 183

TOWN OF: WAWARSING

SBL: 83.3-4-19

Property Class: 314

Rural Vacant Lots of 10 Acres or Less

Location: ULSTER HEIGHTS RD

Oldest Year of Tax: 2013 G

Amount: \$2,628.00

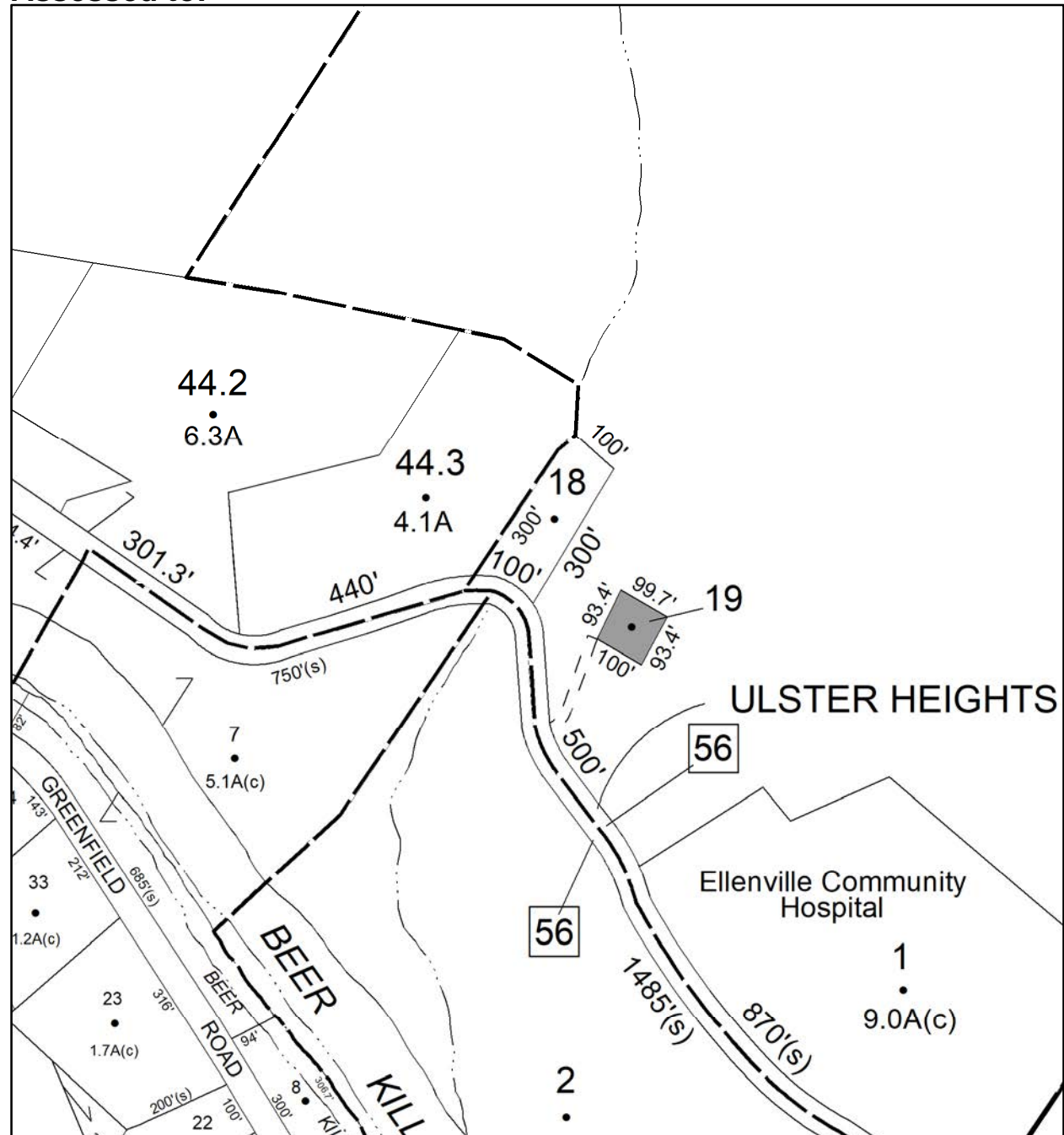
Acres: 0.21

Front: 0

Depth: 0

No Image Available

Current Owner: COUNTY OF ULSTER
Assessed to: SINANAJ FAHRIJE



Parcel # 184

TOWN OF: WAWARSING

SBL: 75.3-2-81

Property Class: 312

Residential Land Including a Small Improvement

Location: CONTINENTAL RD

Oldest Year of Tax: 2011 G

Amount: \$7,516.00

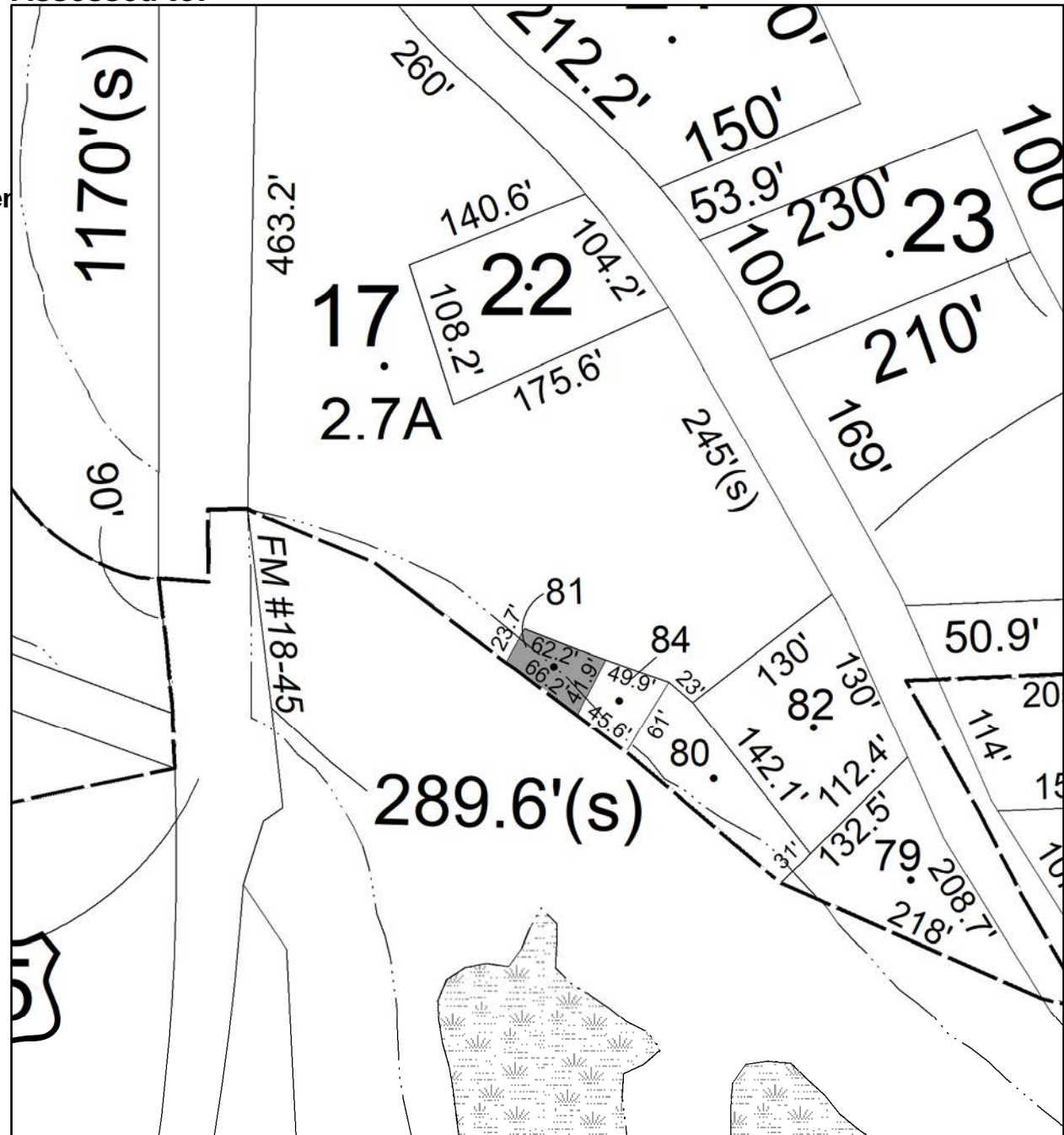
Acres: 0.05

Front: 40

Depth: 62

Current Owner:

Assessed to: NOWAKOWSKI WALTER NOWAKOWSKI IRENE



Parcel # 185

Current Owner: COUNTY OF ULSTER
Assessed to: WENDEL MICHAEL E

TOWN OF: WAWARSING

SBL: 83.6-5-79

Property Class: 311
Residential Vacant Land

Location: 62 PLANK RD

Oldest Year of Tax: 2016 G

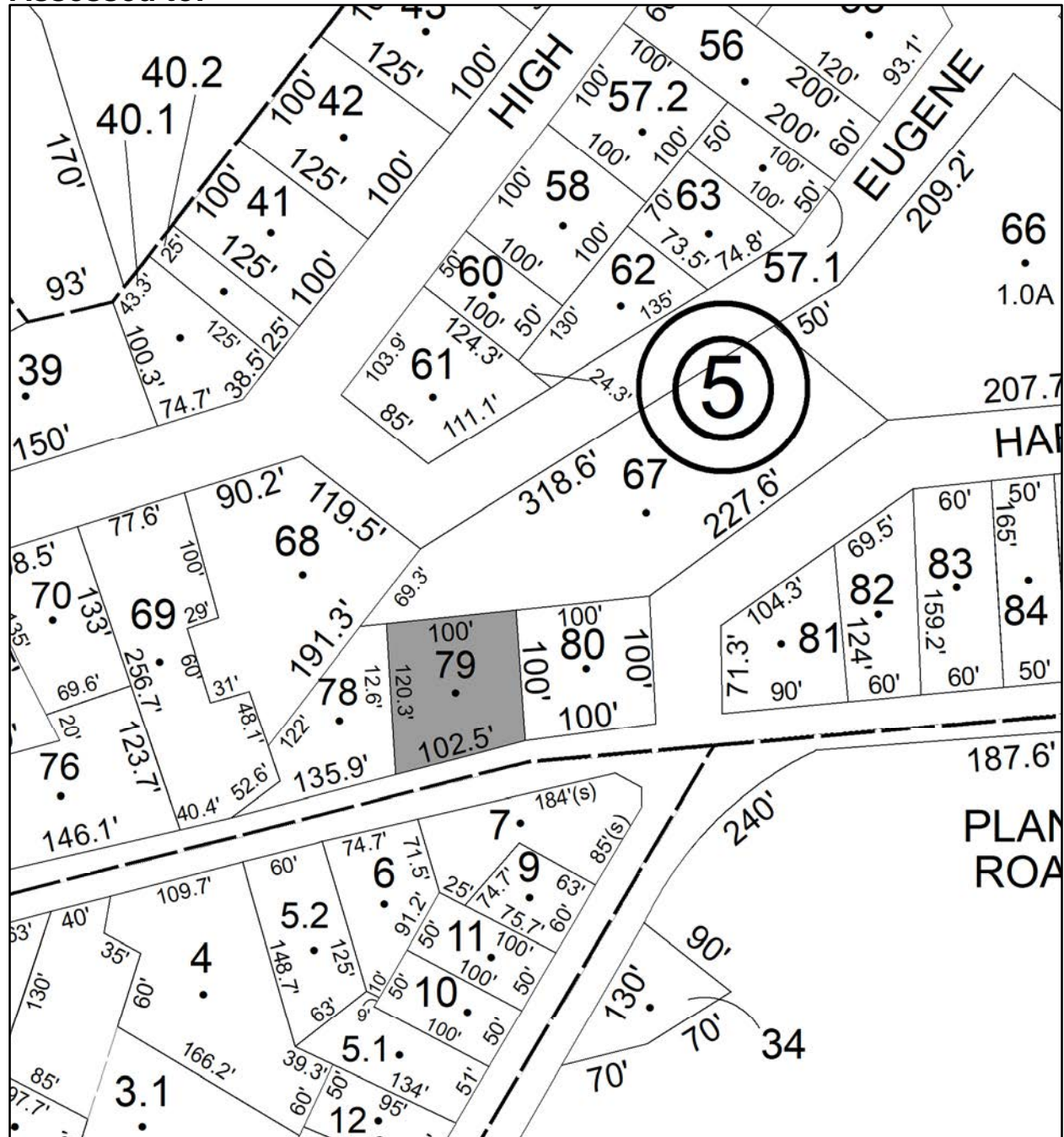
Amount: \$2,363.00

Acres: 0.25

Front: 0

Depth: 0

No Image
Available



Parcel # 186

TOWN OF: WAWARSING

SBL: 90.2-3-44

Property Class: 322

Residential Vacant Land Over 10 Acres

Location: RT 209

Oldest Year of Tax: 2017 G

Amount: \$3,437.00

Acres: 14.9

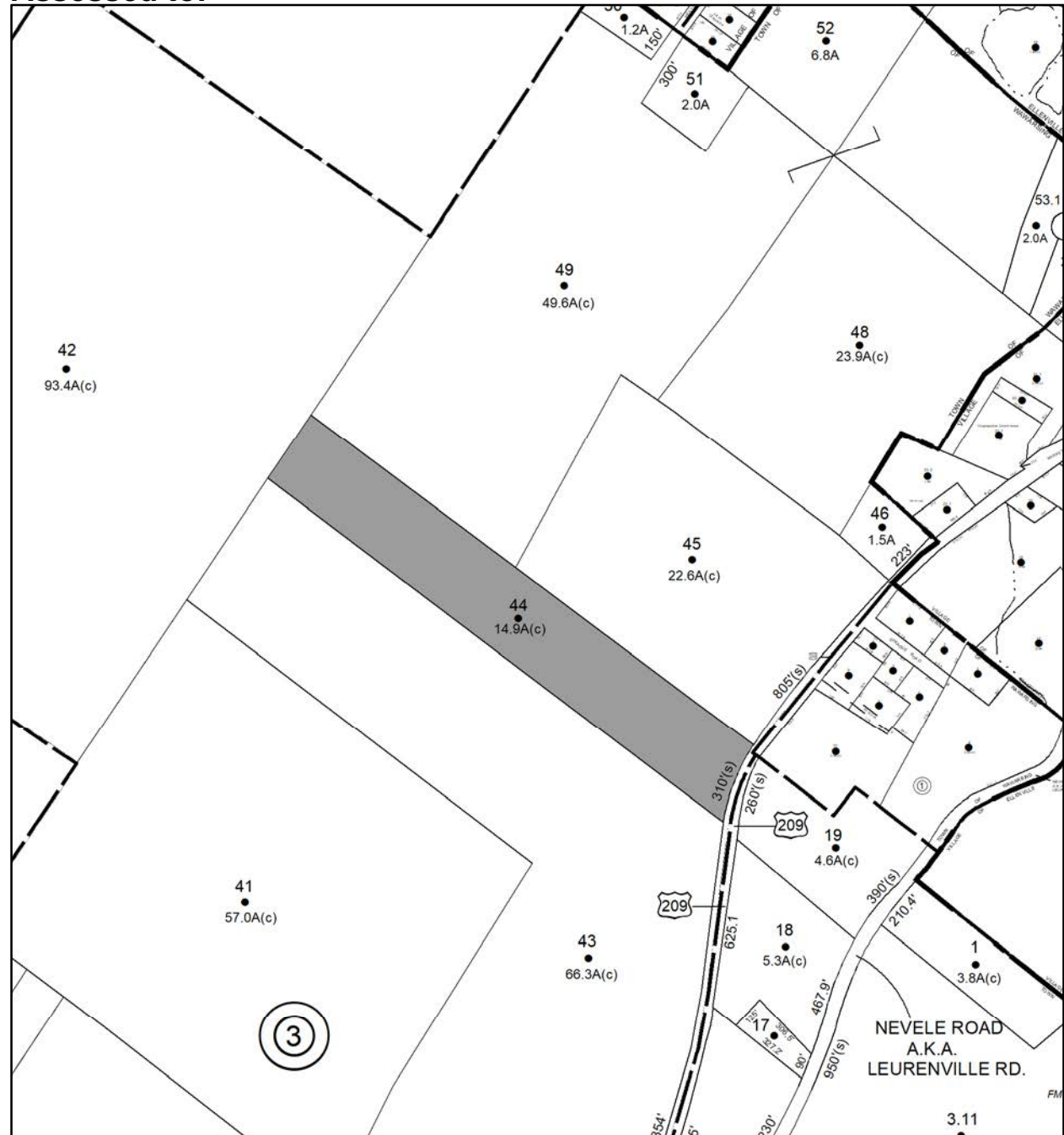
Front: 0

Depth: 0

No Image Available

Current Owner:

Assessed to: NG SEUNG NG RUTH



Parcel # 187

TOWN OF: WAWARSING

SBL: 90.4-1-33

Property Class: 260
Seasonal Residences

Location: TEMPALONI RD

Oldest Year of Tax: 2015 G

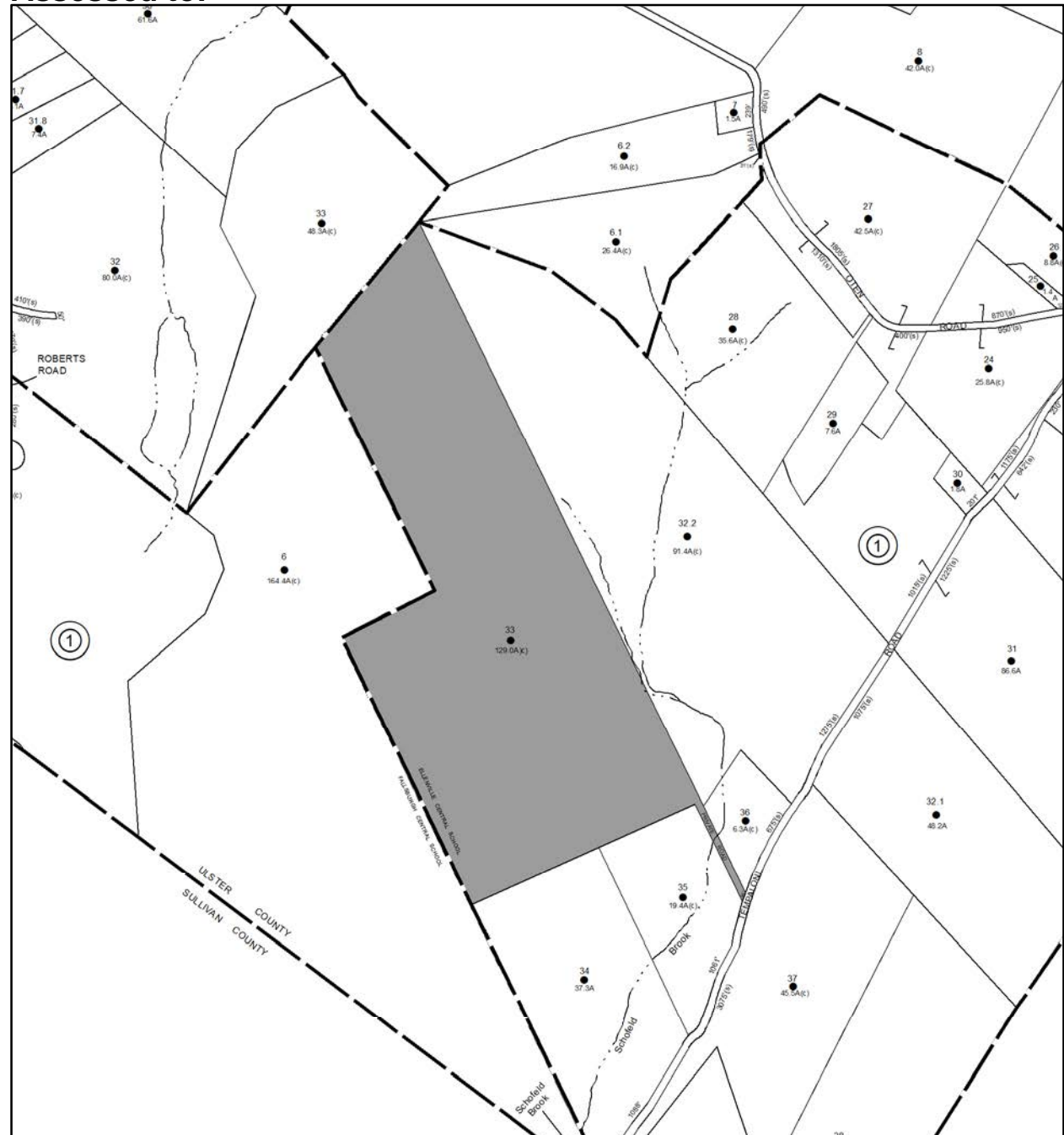
Amount: \$56,537.00

Acres: 129

Front: 0

Depth: 0

Current Owner: CORTESE STEVEN LOUIS & CORTESE RICHARD JAMES CORTESE
Assessed to: CORTESE ANTHONY CORTESE ELEANOR



Parcel # 188

TOWN OF: WOODSTOCK

SBL: 15.1-1-16

Property Class: 314

Rural Vacant Lots of 10 Acres or Less

Location: CROSS PATCH RD

Oldest Year of Tax: 2017 G

Amount: \$3,722.00

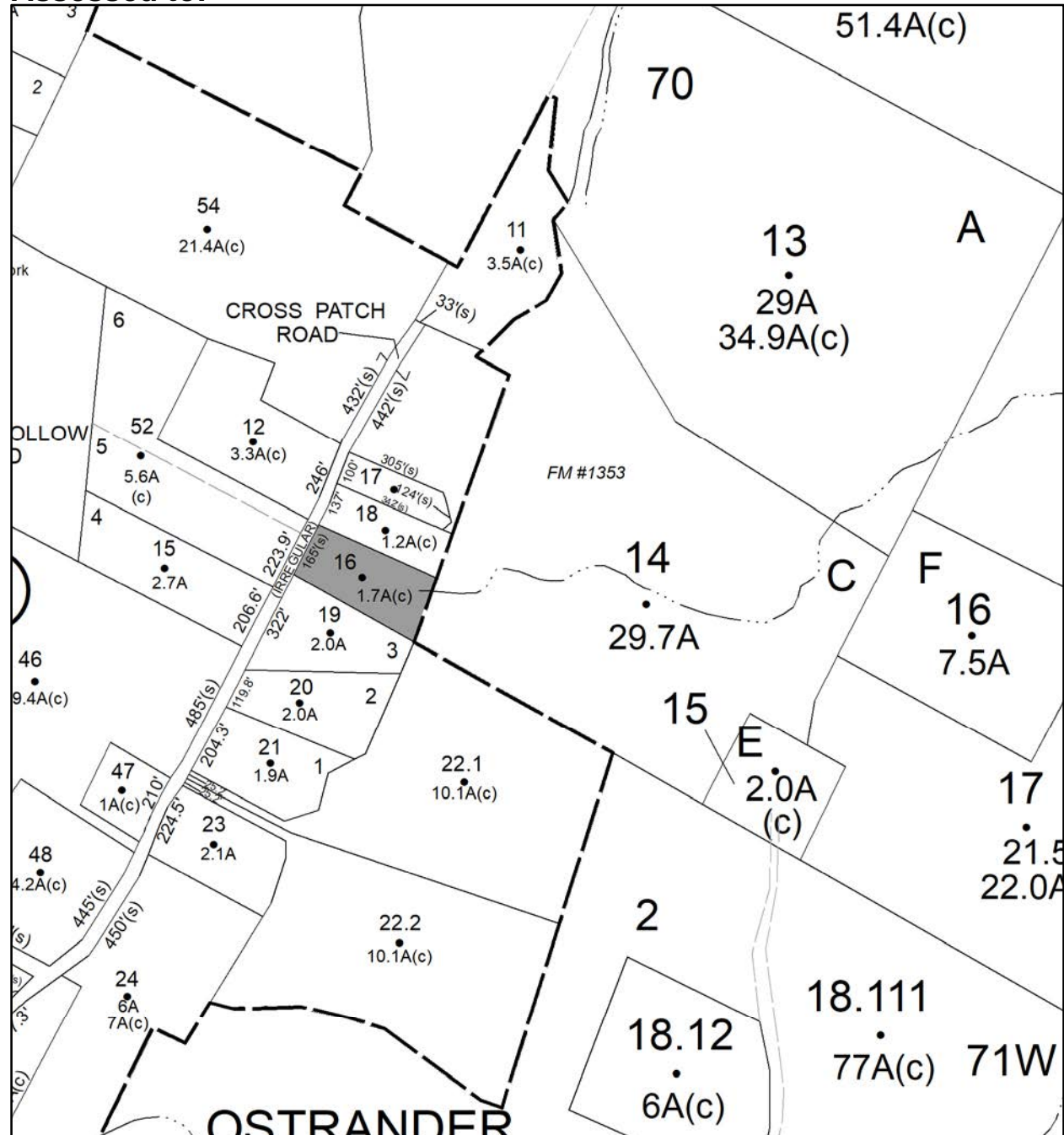
Acres: 1.22

Front: 165

Depth: 0

Current Owner:

Assessed to: GAULD MARY A



No Image Available

Parcel # 189

TOWN OF: WOODSTOCK

SBL: 37.1-2-34

Property Class: 314

Rural Vacant Lots of 10 Acres or Less

Location: OFF WITTENBERG RD

Oldest Year of Tax: 2017 G

Amount: \$4,757.00

Acres: 5.68

Front: 0

Depth: 0

No Image Available

Current Owner:

Assessed to: ANGEVINE BRIAN LEE

