

Parcel # 1

TOWN OF: DENNING

SBL: 50.1-2-39

Property Class: 270
Mobile Home

Location: 55 VOSS RD

Oldest Year of Tax: 2017 G

Amount: \$15,113.00

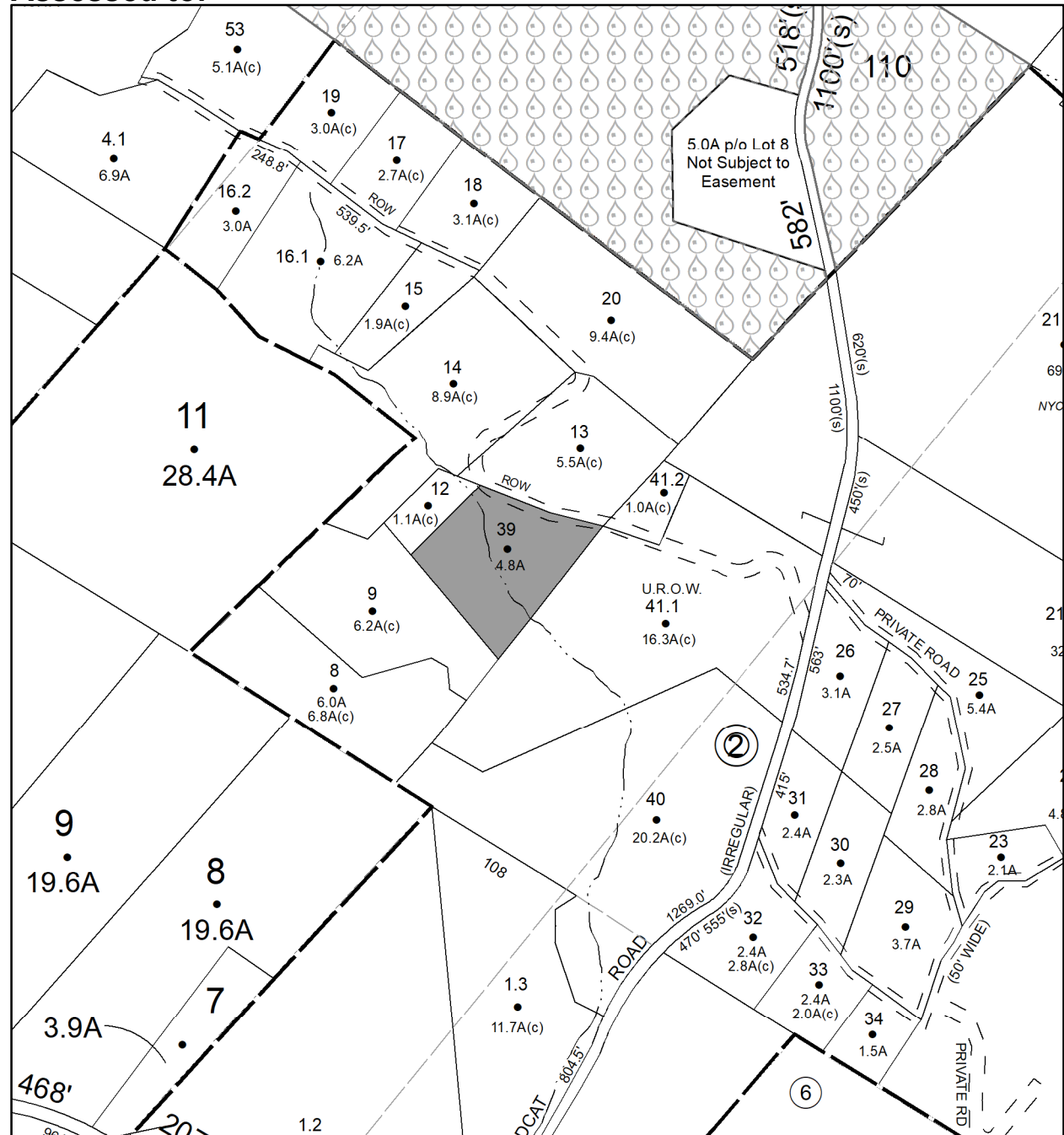
Acres: 4.8

Front: 0

Depth: 0



Current Owner: SORIANO SALVATORE SORIANO JOSEPH A SORIANO SUZANNE
Assessed to: SORIANO SALVATORE SORIANO REVOCABLE TRUST



Parcel # 2

TOWN OF: ESOPUS

SBL: 56.19-1-7

Property Class: 314

Rural Vacant Lots of 10 Acres or Less

Location: 241 NEW SALEM RD

Oldest Year of Tax: 2017 G

Amount: \$1,111.00

Acres: 0.09

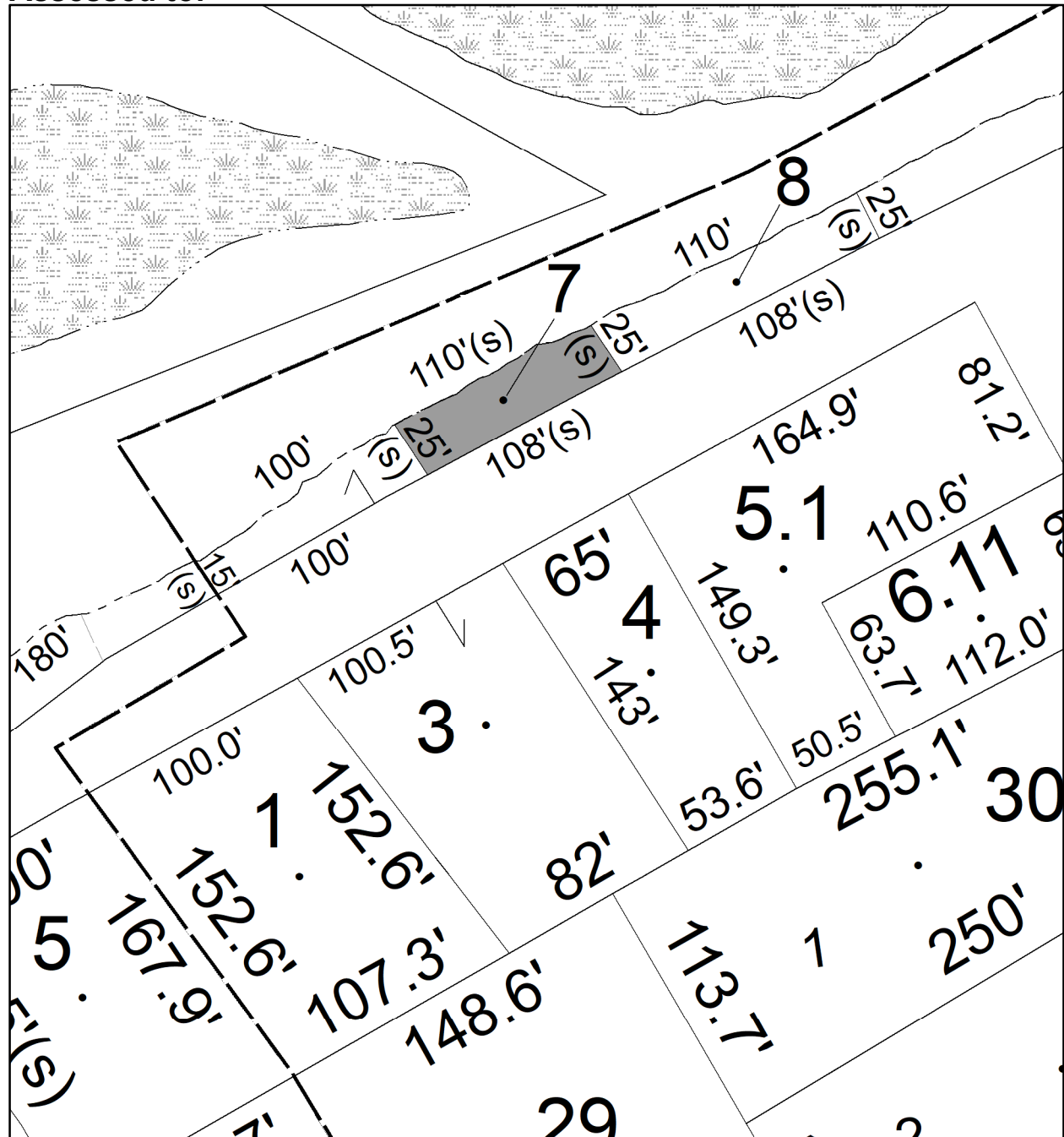
Front: 0

Depth: 0

No Image Available

Current Owner:

Assessed to: THOMPSON JAMIE B



Parcel # 3

TOWN OF: ESOPUS

SBL: 56.51-1-7

Property Class: 311
Residential Vacant Land

Location: 49 CONNELLY RD

Oldest Year of Tax: 2013 G

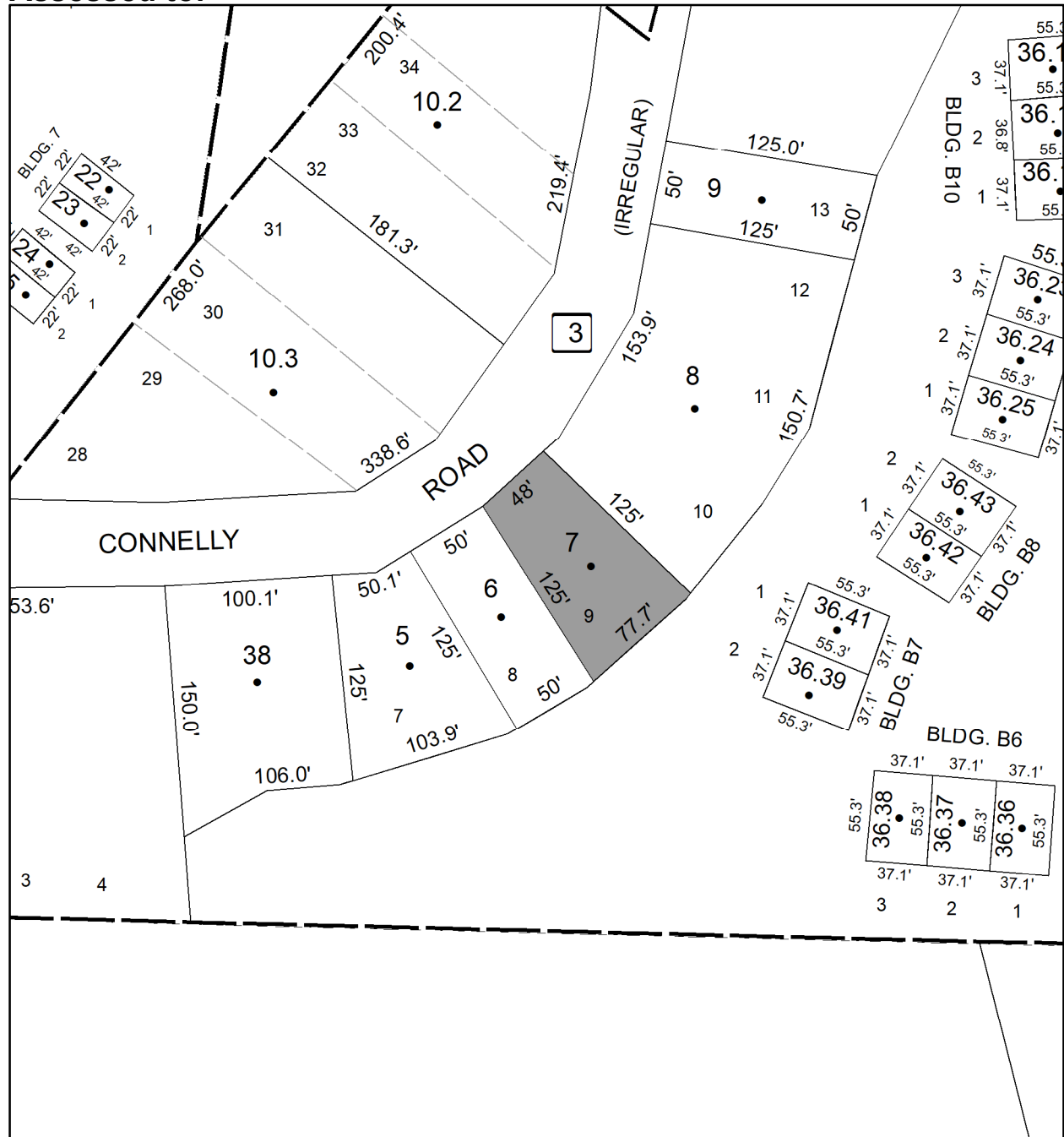
Amount: \$14,392.00

Acres: 0

Front: 48

Depth: 125

Current Owner: COUNTY OF ULSTER
Assessed to: WHIPPLE GERALD C



**No Image
Available**

Parcel # 4

TOWN OF: ESOPUS

SBL: 63.2-4-31

Property Class: 210
One Family Year

Location: 111 ULSTER AVE

Oldest Year of Tax: 2017 G

Amount: \$15,352.00

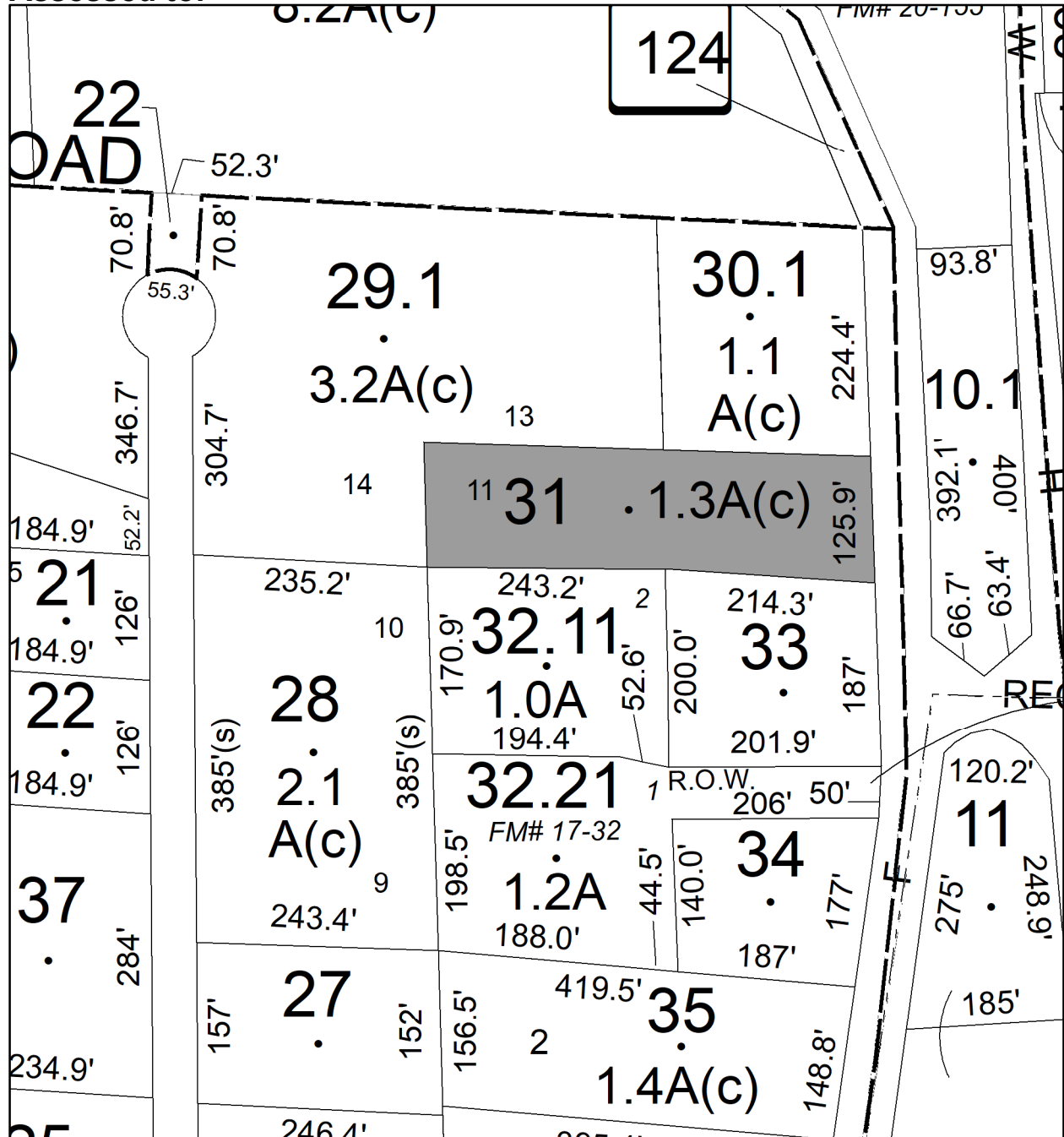
Acres: 1.26

Front: 0

Depth: 0

Current Owner:

Assessed to: WILLIAMS MARY



Parcel # 5

TOWN OF: ESOPUS

SBL: 63.4-1-3

Property Class: 314

Rural Vacant Lots of 10 Acres or Less

Location:

Oldest Year of Tax: 2015 G

Amount: \$4,088.00

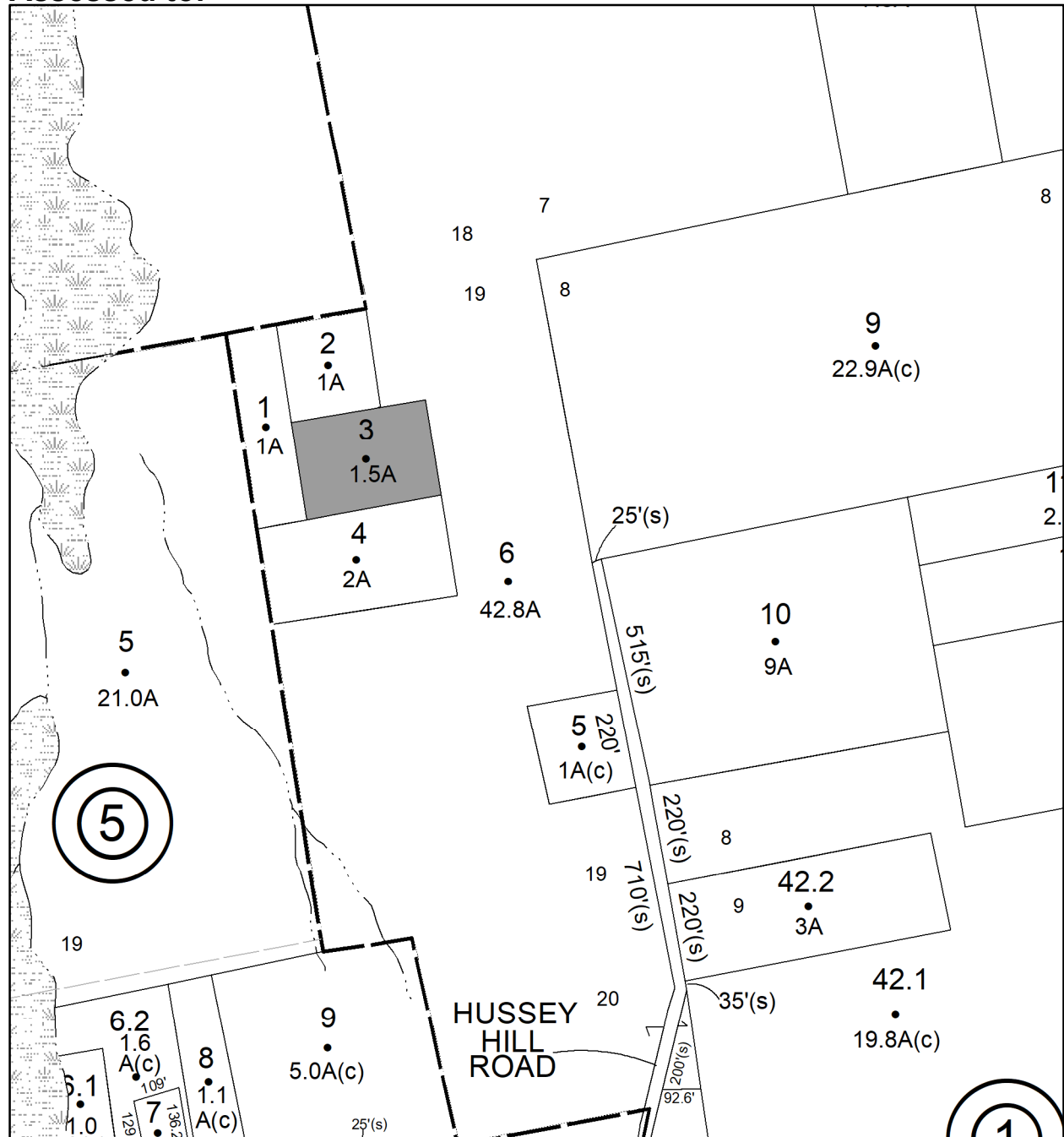
Acres: 1.5

Front: 0

Depth: 0

Current Owner:

Assessed to: MARKLE ISAAC



No Image Available

Parcel # 6

TOWN OF: ESOPUS

SBL: 71.1-3-39

Property Class: 314

Rural Vacant Lots of 10 Acres or Less

Location: OFF HARDENBURGH RD

Oldest Year of Tax: 2017 G

Amount: \$2,090.00

Acres: 2

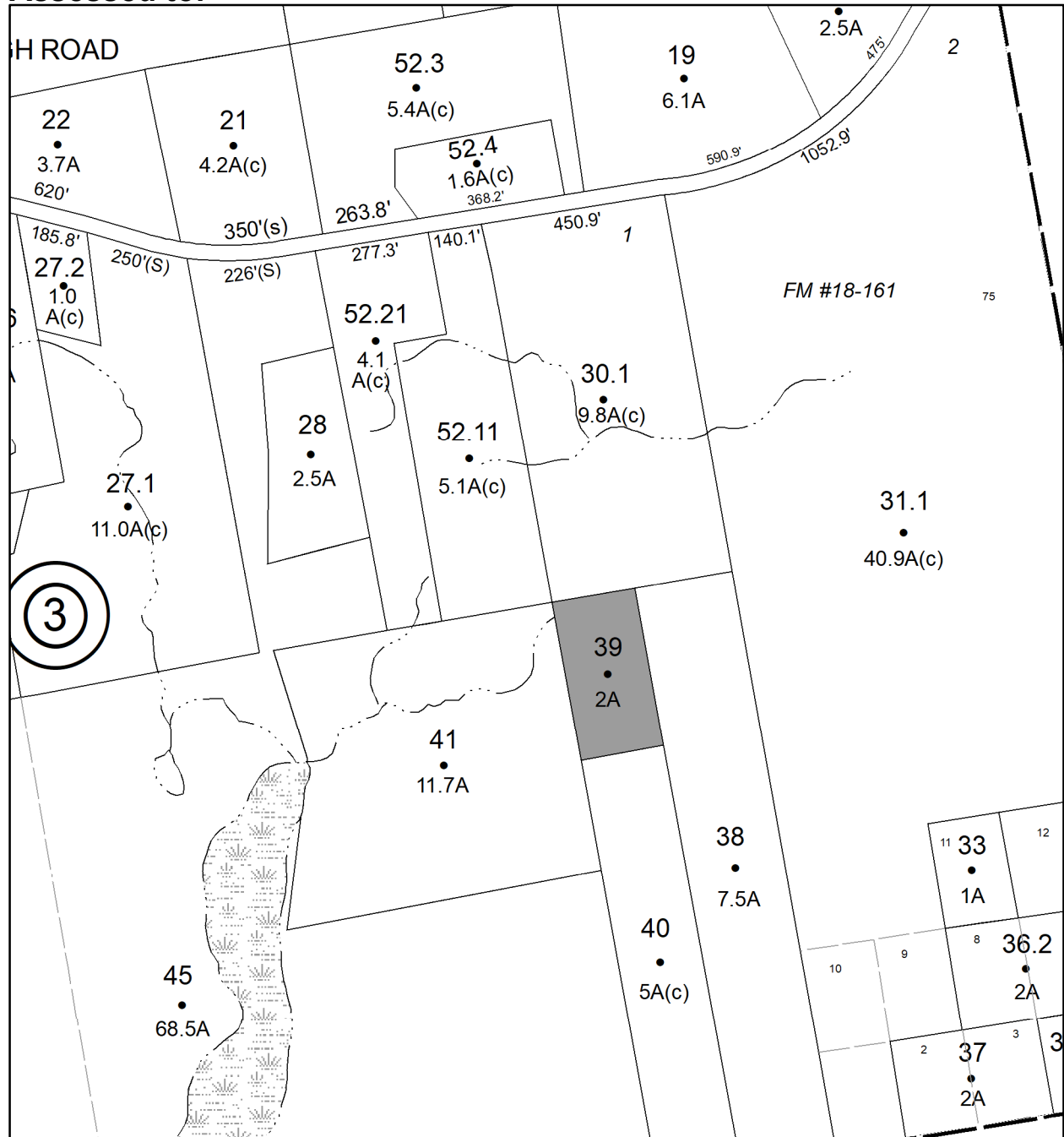
Front: 0

Depth: 0

No Image Available

Current Owner: DEWITT FREDERICK JR DEWITT ELLEN D

Assessed to: DEWITT FREDERICK JR DEWITT OTHERS/DEWITT ELLEN D



Parcel # 7

TOWN OF: ESOPUS

SBL: 71.4-1-19

Property Class: 322

Residential Vacant Land Over 10 Acres

Location: OLD POST

Oldest Year of Tax: 2017 G

Amount: \$6,202.00

Acres: 21.8

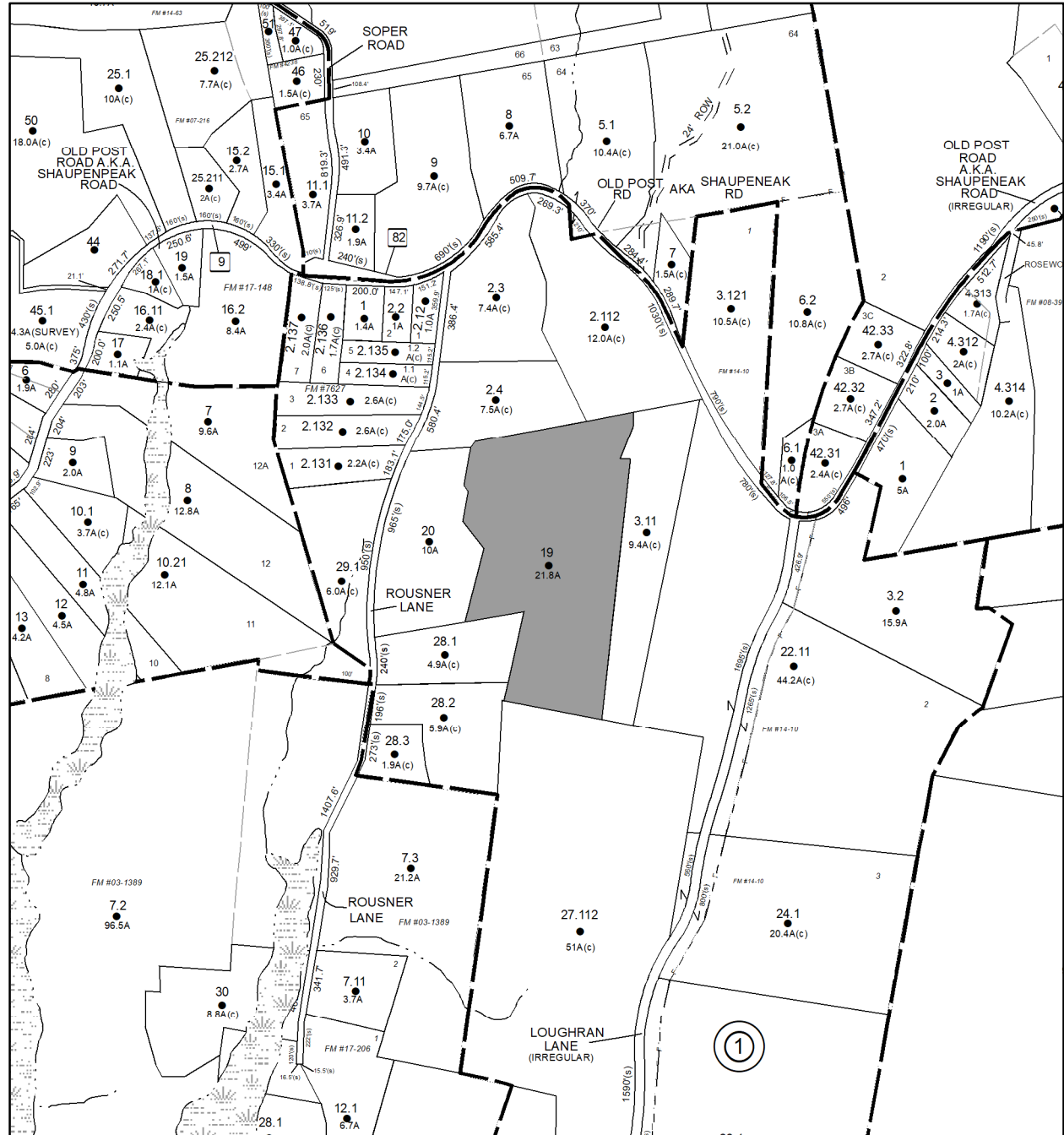
Front: 0

Depth: 0

No Image Available

Current Owner:

Assessed to: GARRITY PEGGY EDWARDS PRISCILLA



Parcel # 8

TOWN OF: GARDINER

SBL: 93.1-1-34

Property Class: 322

Residential Vacant Land Over 10 Acres

Location: NORTH MOUNTAIN RD

Oldest Year of Tax: 2017 G

Amount: \$3,784.00

Acres: 27.4

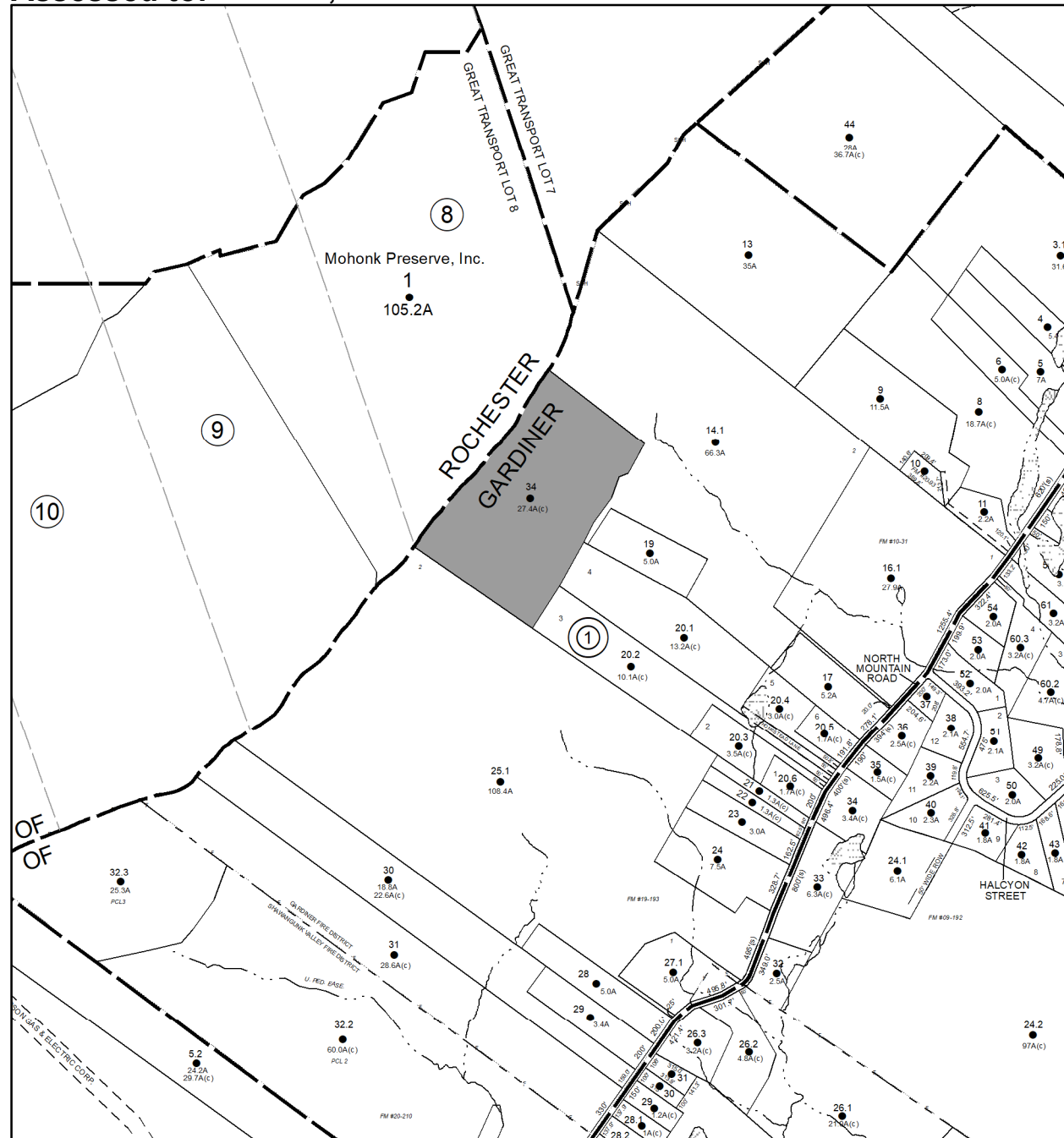
Front: 0

Depth: 0

No Image
Available

Current Owner:

Assessed to: DENTON, LANDS OF HEIRS ANTHONY



Parcel # 9

TOWN OF: HARDENBURGH

SBL: 3.3-2-13

Property Class: 210
One Family Year

Location: 18 OLD BAKER RD

Oldest Year of Tax: 2017 G

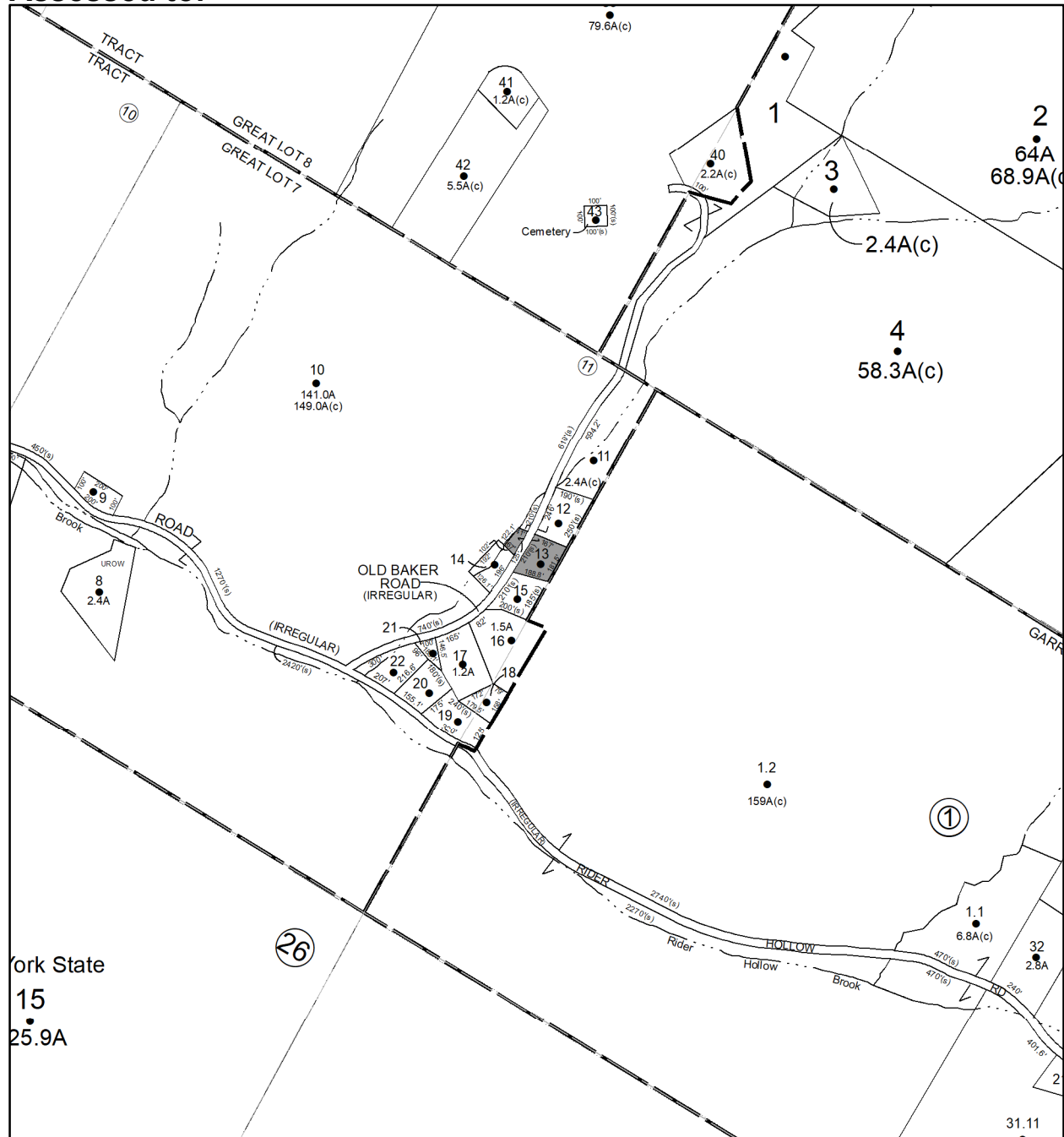
Amount: \$8,419.00

Acres: 0.96

Front: 0

Depth: 0

Current Owner:
Assessed to: SCHAEFFLER HARVEY



Parcel # 10

TOWN OF: KINGSTON

SBL: 39.1-2-21

Property Class: 314

Rural Vacant Lots of 10 Acres or Less

Location: HALLIHAN HILL RD

Oldest Year of Tax: 2017 G

Amount: \$5,143.00

Acres: 1.2

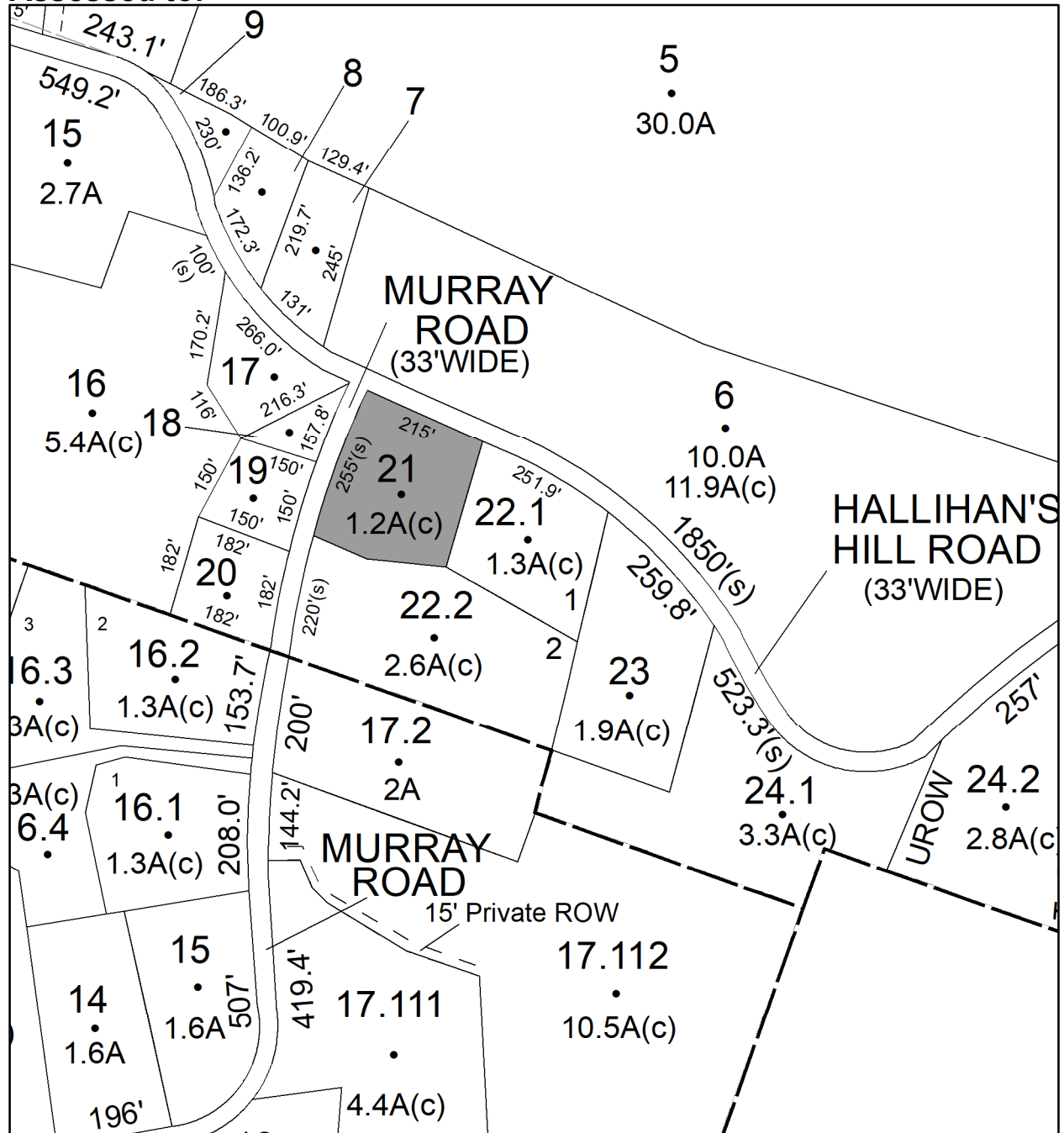
Front: 0

Depth: 0

**No Image
Available**

Current Owner:

Assessed to: SIVOLELLA BIAGIO



Parcel # 11

TOWN OF: KINGSTON

SBL: 39.13-3-19

Property Class: 210
One Family Year

Location: 59 HALLIHAN HILL RD

Oldest Year of Tax: 2017 G

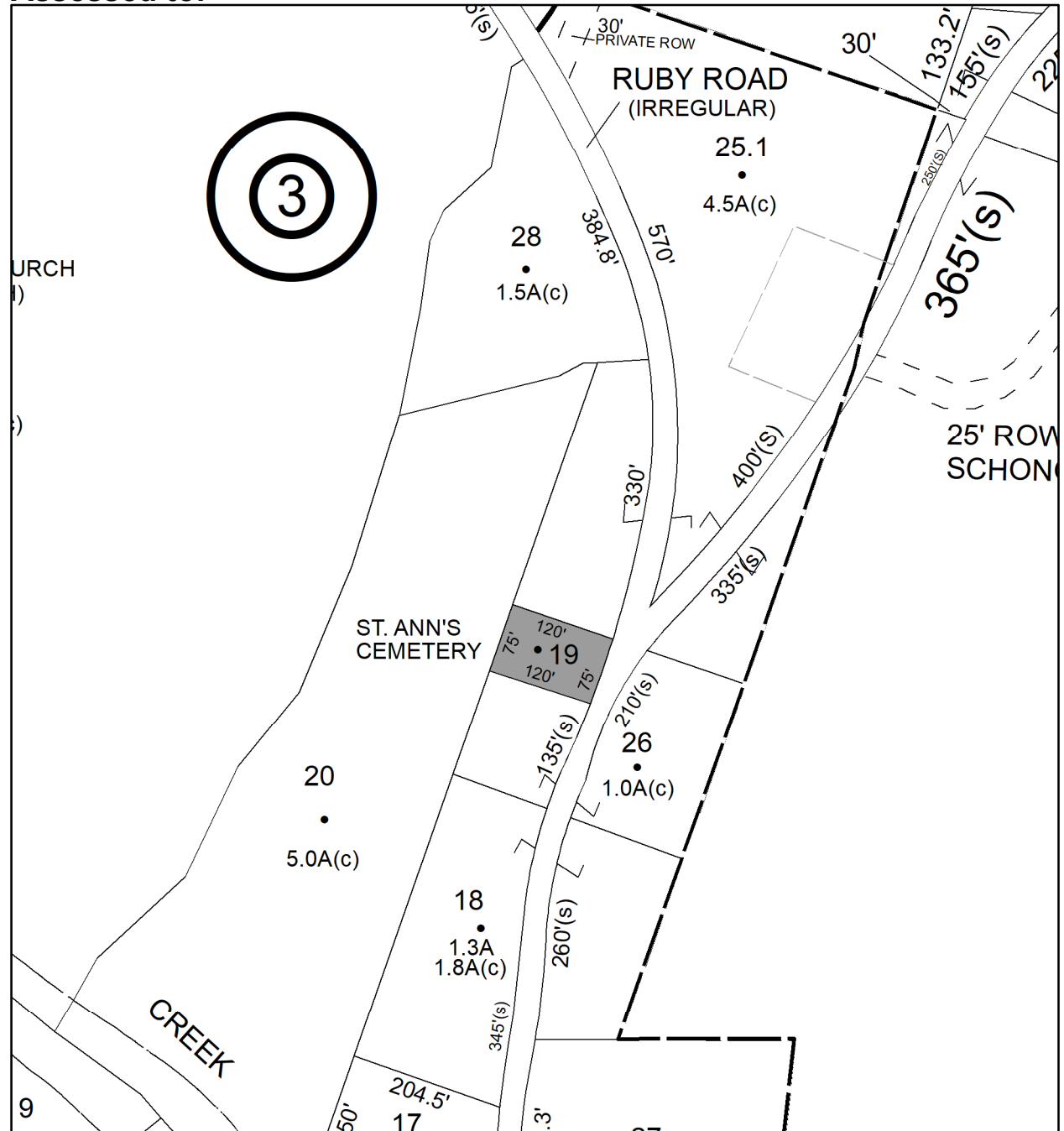
Amount: \$16,689.00

Acres: 0.2

Front: 0

Depth: 0

Current Owner:
Assessed to: FERGUSON WILLIAM



Parcel # 12

TOWN OF: LLOYD

SBL: 79.2-1-9.351

**Property Class: 311
Residential Vacant Land**

Location: 5 AMANDA CIR

Oldest Year of Tax: 2016 G

Amount: \$38,589.00

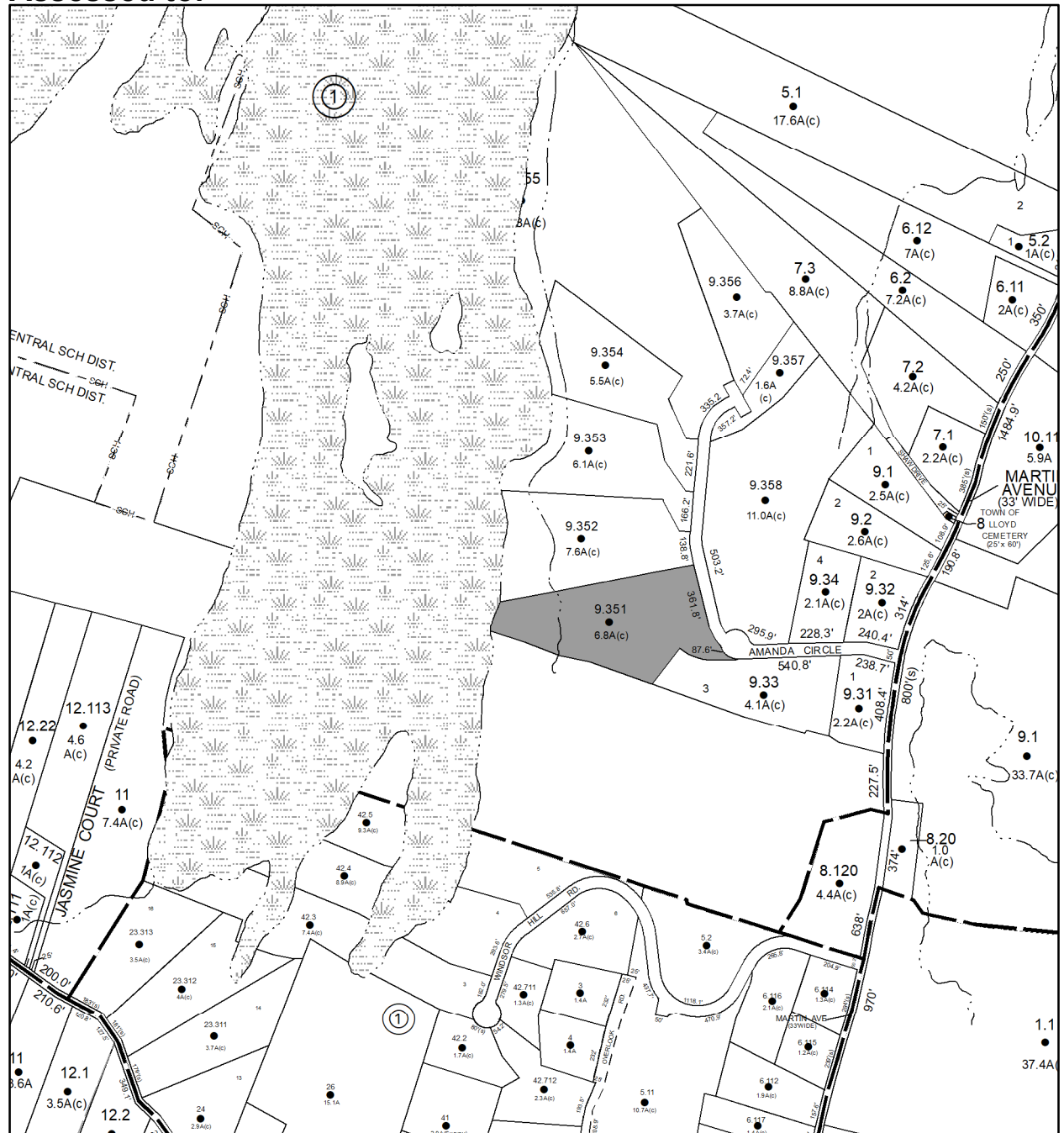
Acres: 6.82

Front: 0

Depth: 0

**No Image
Available**

**Current Owner: COUNTY OF ULSTER
Assessed to: HIGHLAND VIEWS LLC**



Parcel # 13

TOWN OF: LLOYD

SBL: 79.15-1-5.200

Property Class: 210
One Family Year

Location: 2 WINDSOR HILLS RD

Oldest Year of Tax: 2017 G

Amount: \$120,863.00

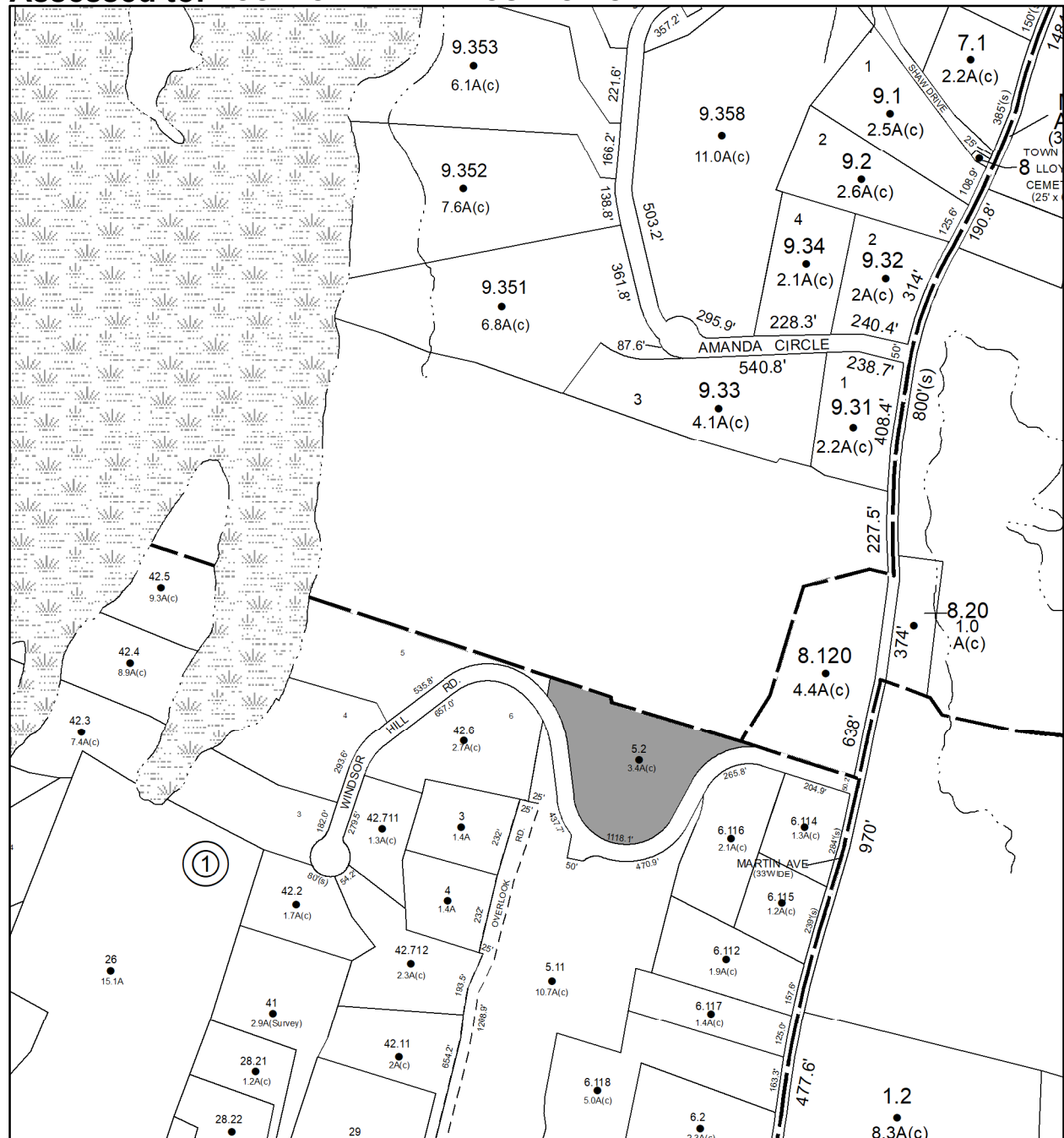
Acres: 3.5

Front: 0

Depth: 0

Current Owner:

Assessed to: ROSZKO VINCENT ROSZKO HOPE



Parcel # 14

TOWN OF: LLOYD

SBL: 87.8-1-5

Property Class: 210
One Family Year

Location: 245 UPPER NORTH RD

Oldest Year of Tax: 2017 G

Amount: \$44,491.00

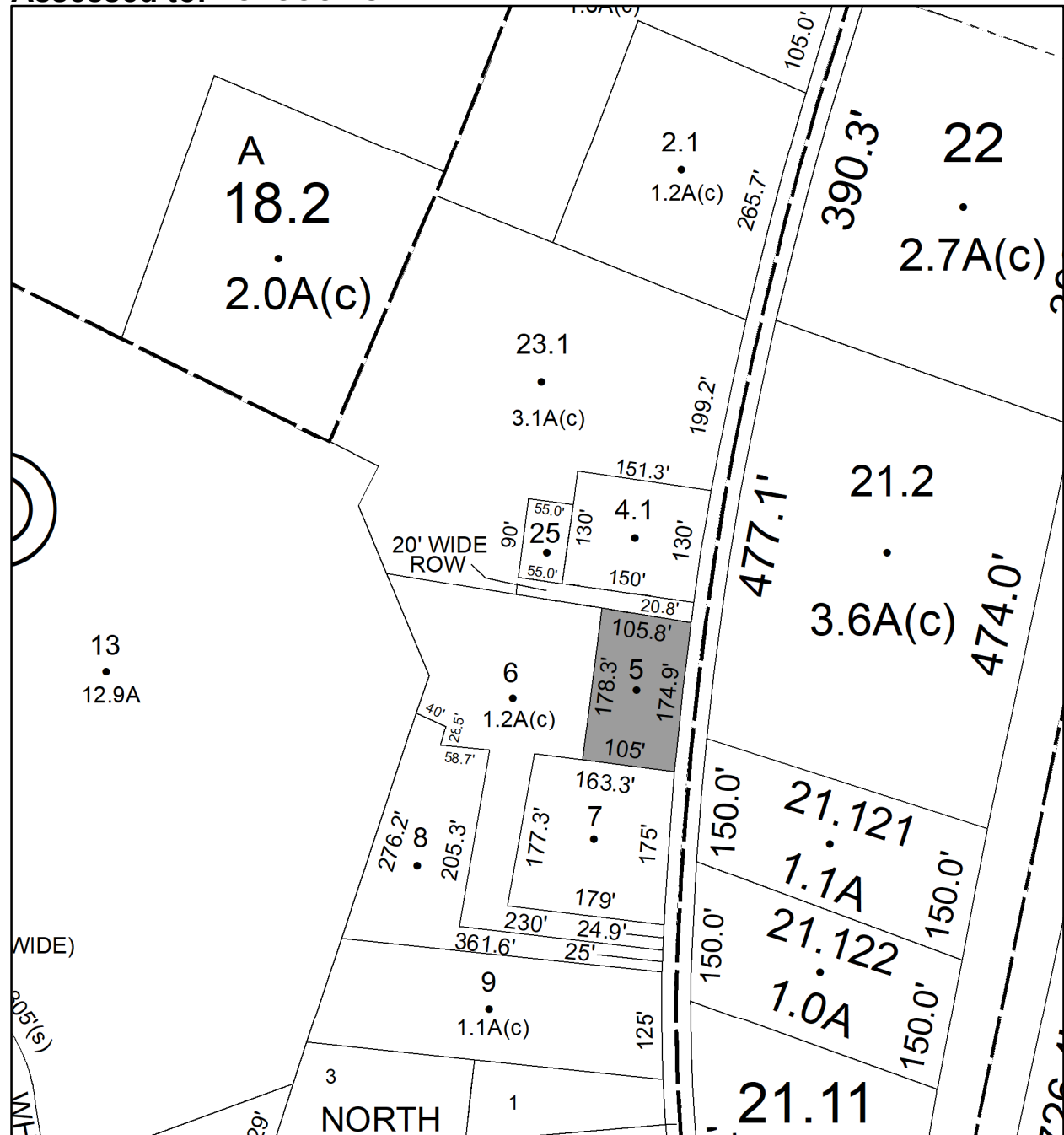
Acres: 0.41

Front: 0

Depth: 0



Current Owner:
Assessed to: HOPGOOD SYLVIA L



Parcel # 15

TOWN OF: LLOYD

SBL: 87.8-1-6

Property Class: 270
Mobile Home

Location: 243 UPPER NORTH RD

Oldest Year of Tax: 2017 G

Amount: \$30,461.00

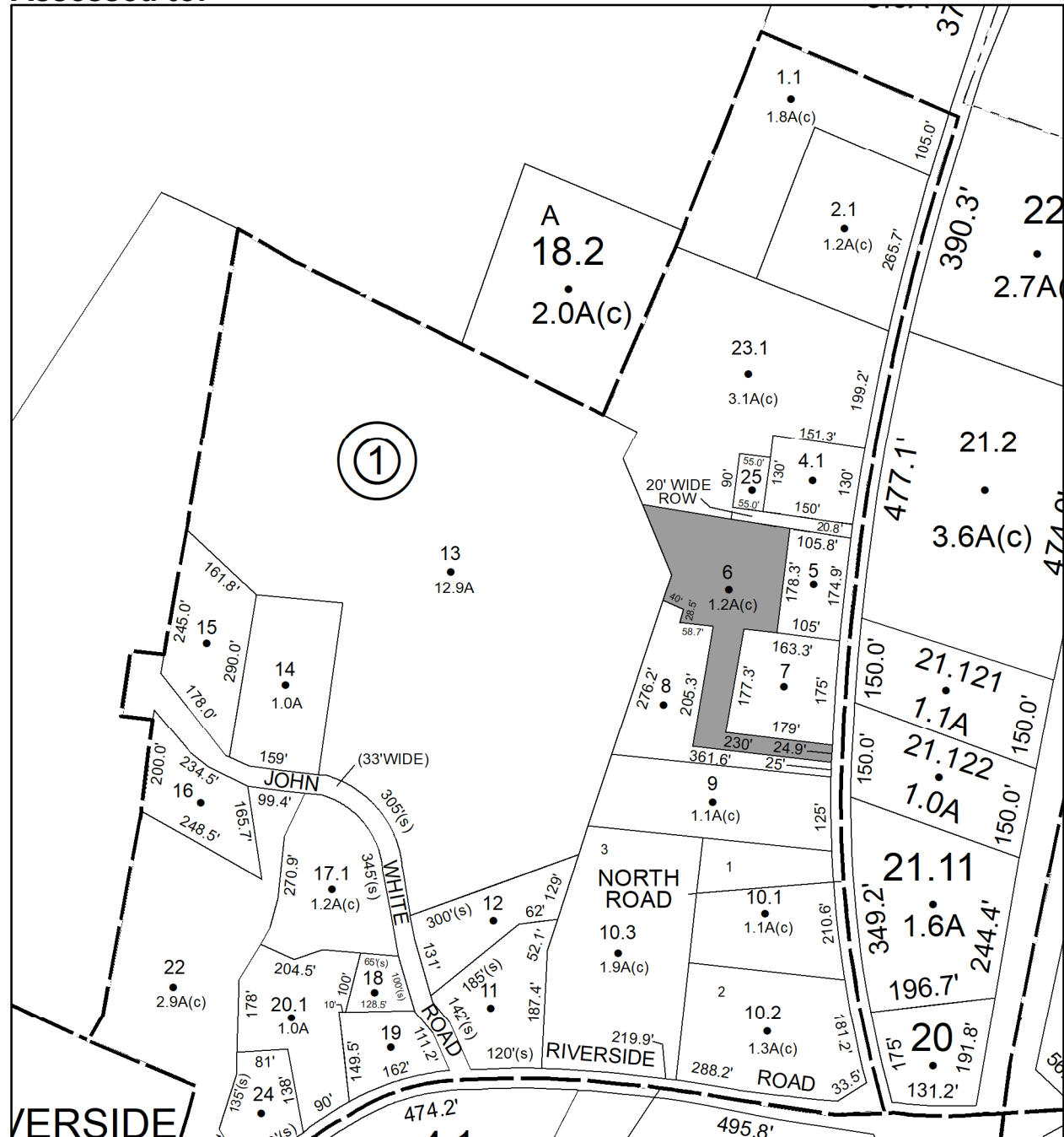
Acres: 1.2

Front: 0

Depth: 0



Current Owner:
Assessed to: HOPGOOD SYLVIA L



Parcel # 16

TOWN OF: LLOYD

SBL: 87.8-1-8

Property Class: 270
Mobile Home

Location: 241 UPPER NORTH RD

Oldest Year of Tax: 2017 G

Amount: \$27,798.00

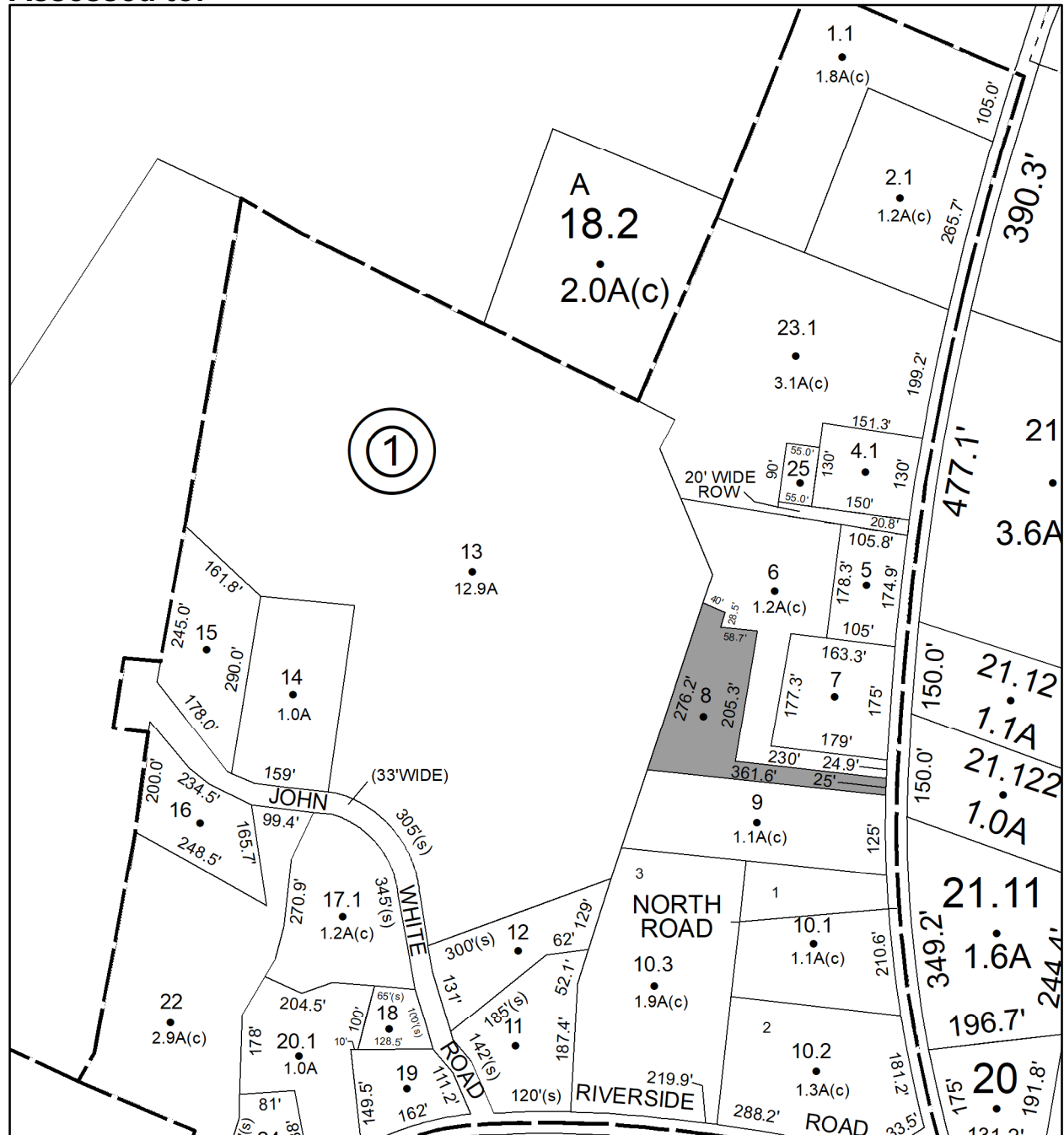
Acres: 0.78

Front: 0

Depth: 0

Current Owner:

Assessed to: HOPGOOD BRENDON HOPGOOD ULYSSES



Parcel # 17

TOWN OF: LLOYD

SBL: 95.2-1-35

Property Class: 311
Residential Vacant Land

Location: ILLINOIS MT

Oldest Year of Tax: 2017 G

Amount: \$1,420.00

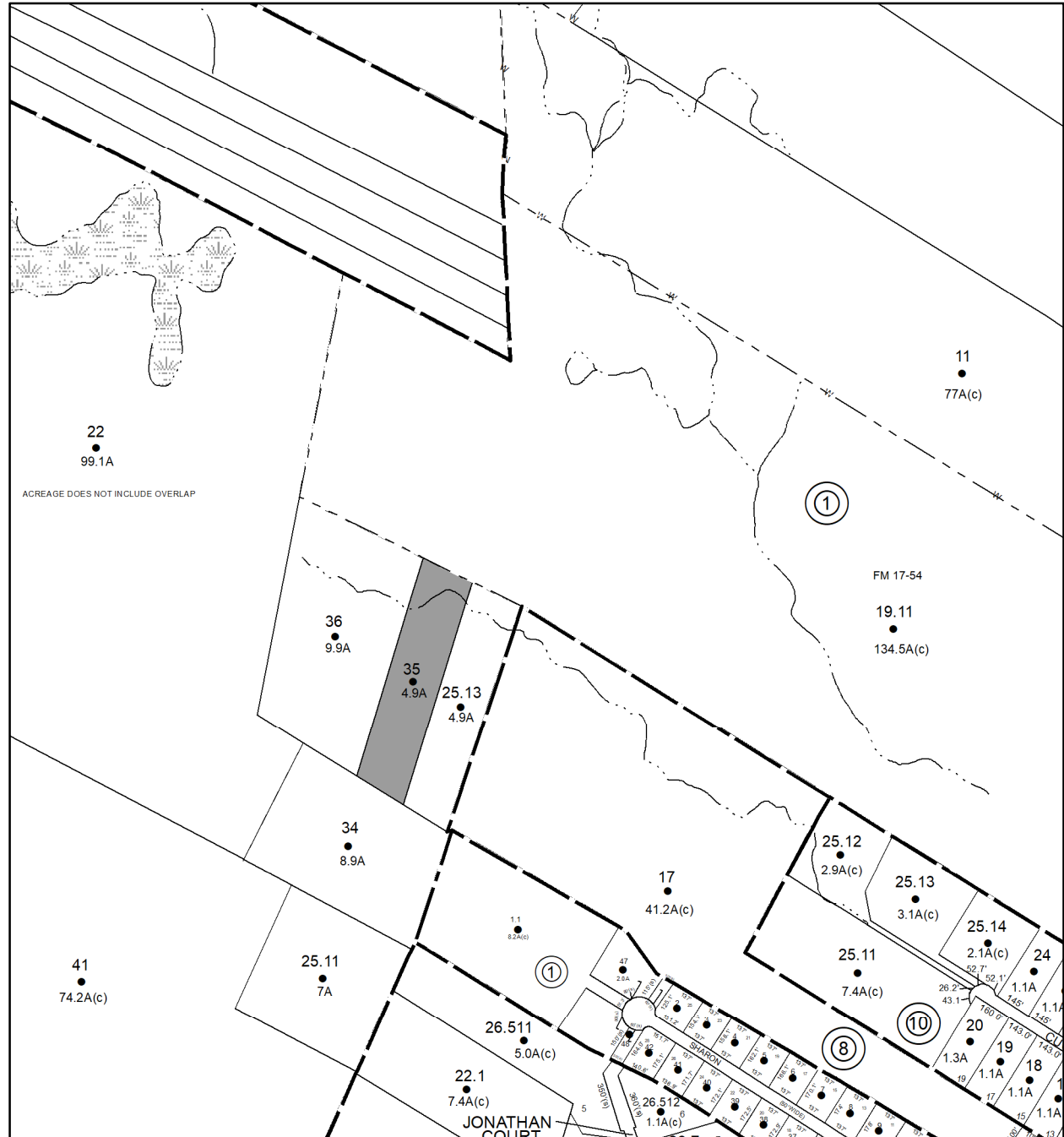
Acres: 4.9

Front: 0

Depth: 0

No Image Available

Current Owner:
Assessed to: VERTULLO JOANN



Parcel # 18

TOWN OF: LLOYD

SBL: 95.2-9-2.100

Property Class: 220
Two Family Year

Location: 152 HALF MOON RD

Oldest Year of Tax: 2017 G

Amount: \$26,421.00

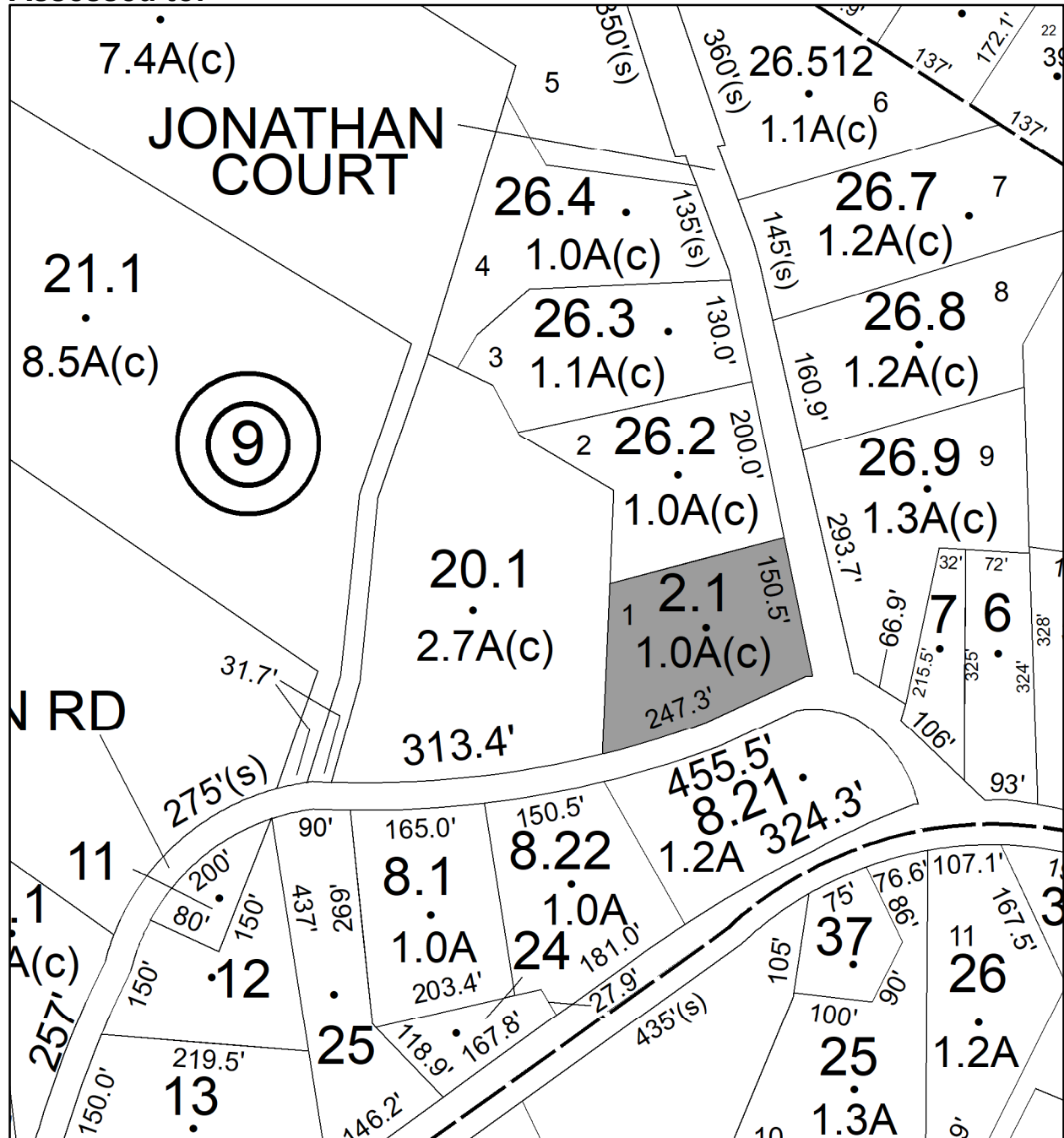
Acres: 1

Front: 0

Depth: 0

Current Owner:

Assessed to: VERTULLO JOANN



Parcel # 19

TOWN OF: MARBLETOWN

SBL: 46.4-1-23

Property Class: 311
Residential Vacant Land

Location: STONE CHURCH RD

Oldest Year of Tax: 2017 G

Amount: \$7,805.00

Acres: 3.43

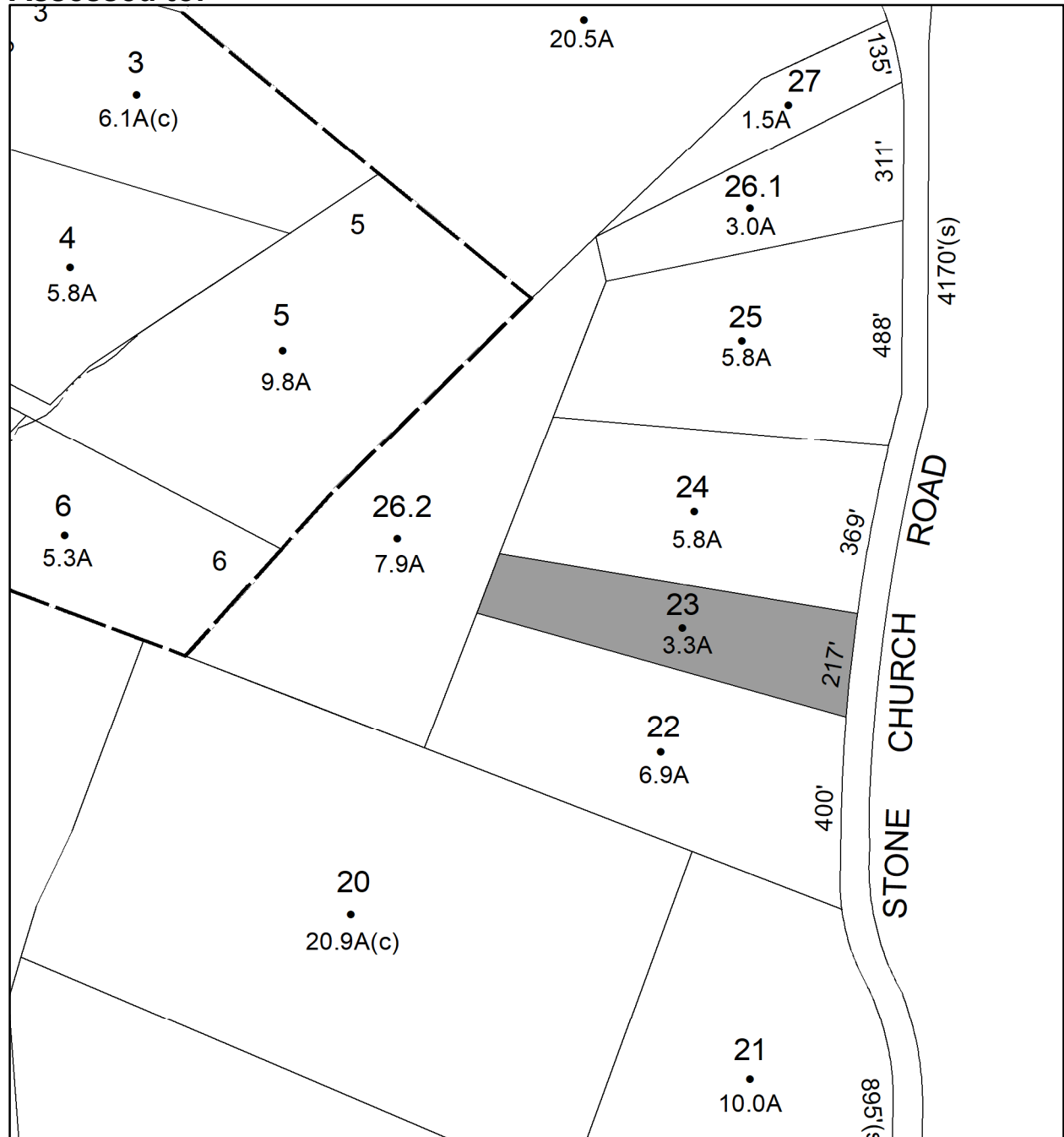
Front: 0

Depth: 0

No Image Available

Current Owner:

Assessed to: WOODEN JOHN H WOODEN ELLA A



Parcel # 20

TOWN OF: MARBLETOWN

SBL: 54.2-2-29

Property Class: 260
Seasonal Residences

Location: 821 LAPLA RD

Oldest Year of Tax: 2017 G

Amount: \$27,737.00

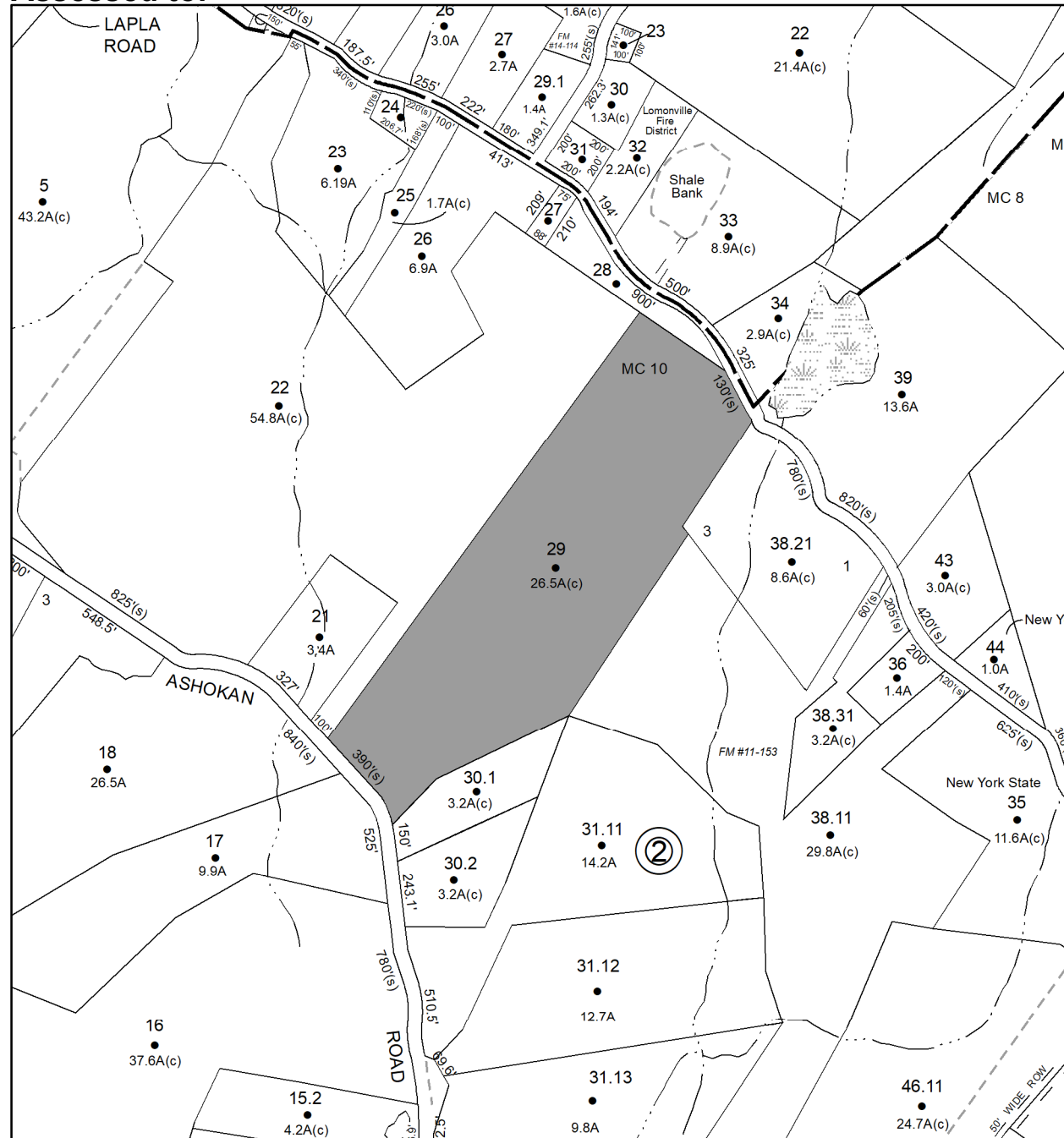
Acres: 26.5

Front: 0

Depth: 0

Current Owner:

Assessed to: STERN JOSEPH DAVID STERN AVIVA STERN MORITZ



Parcel # 21

TOWN OF: MARBLETOWN

SBL: 69.4-1-57

Property Class: 210
One Family Year

Location: 2408 LUCAS TPKE

Oldest Year of Tax: 2016 G

Amount: \$49,919.00

Acres: 2.5

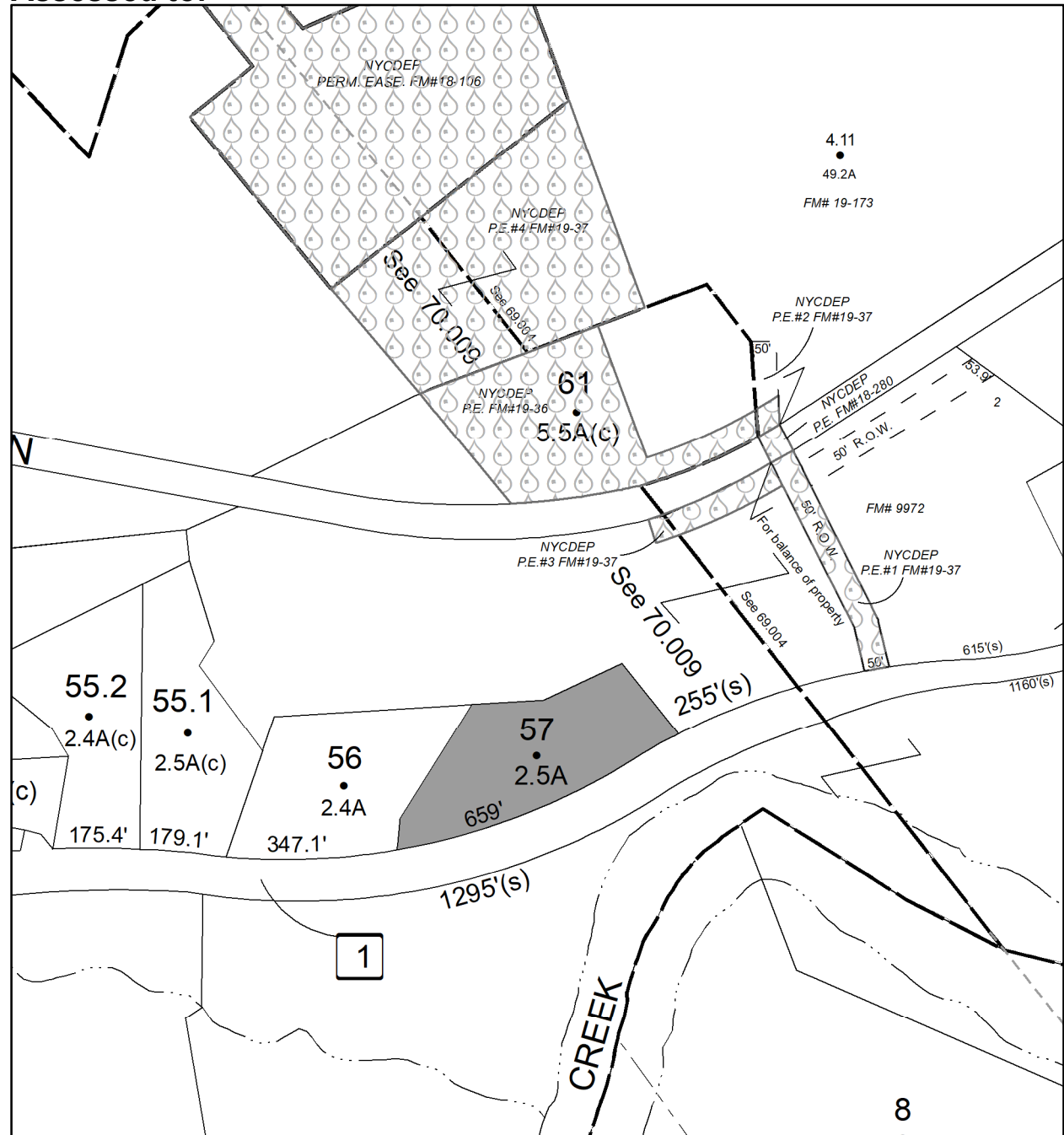
Front: 0

Depth: 0



Current Owner:

Assessed to: KROM JASON KROM STEVEN



Parcel # 22

TOWN OF: MARLBOROUGH

SBL: 102.2-6-7.112

Property Class: 311
Residential Vacant Land

Location: MILTON TPKE

Oldest Year of Tax: 2014 G

Amount: \$30,905.00

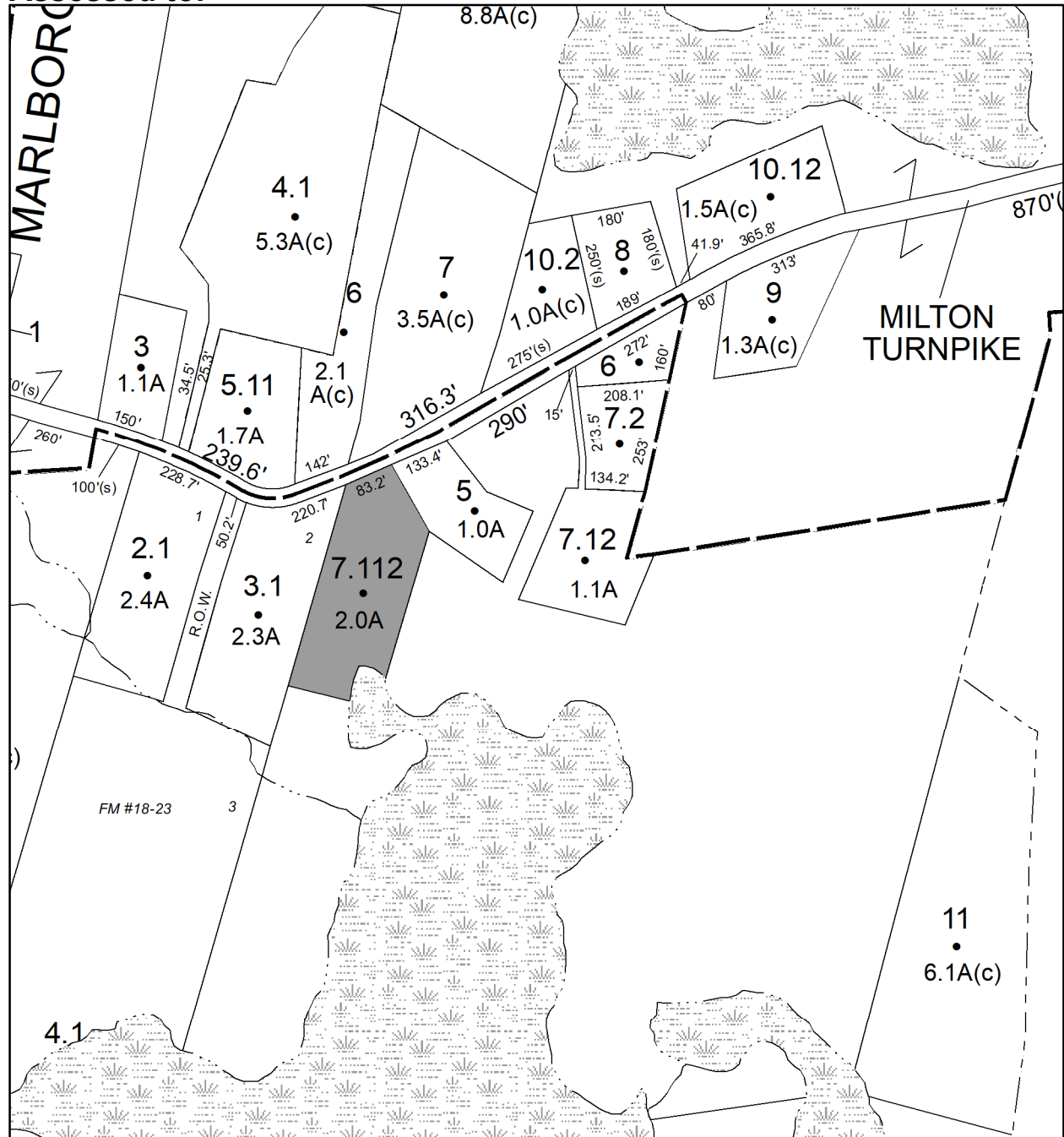
Acres: 2

Front: 0

Depth: 0

No Image Available

Current Owner: COUNTY OF ULSTER
Assessed to: PALTRIDGE WILLIAM



Parcel # 23

TOWN OF: MARLBOROUGH

SBL: 102.2-7-10

Property Class: 311
Residential Vacant Land

Location: 15 BILL'S LN

Oldest Year of Tax: 2016 G

Amount: \$22,872.00

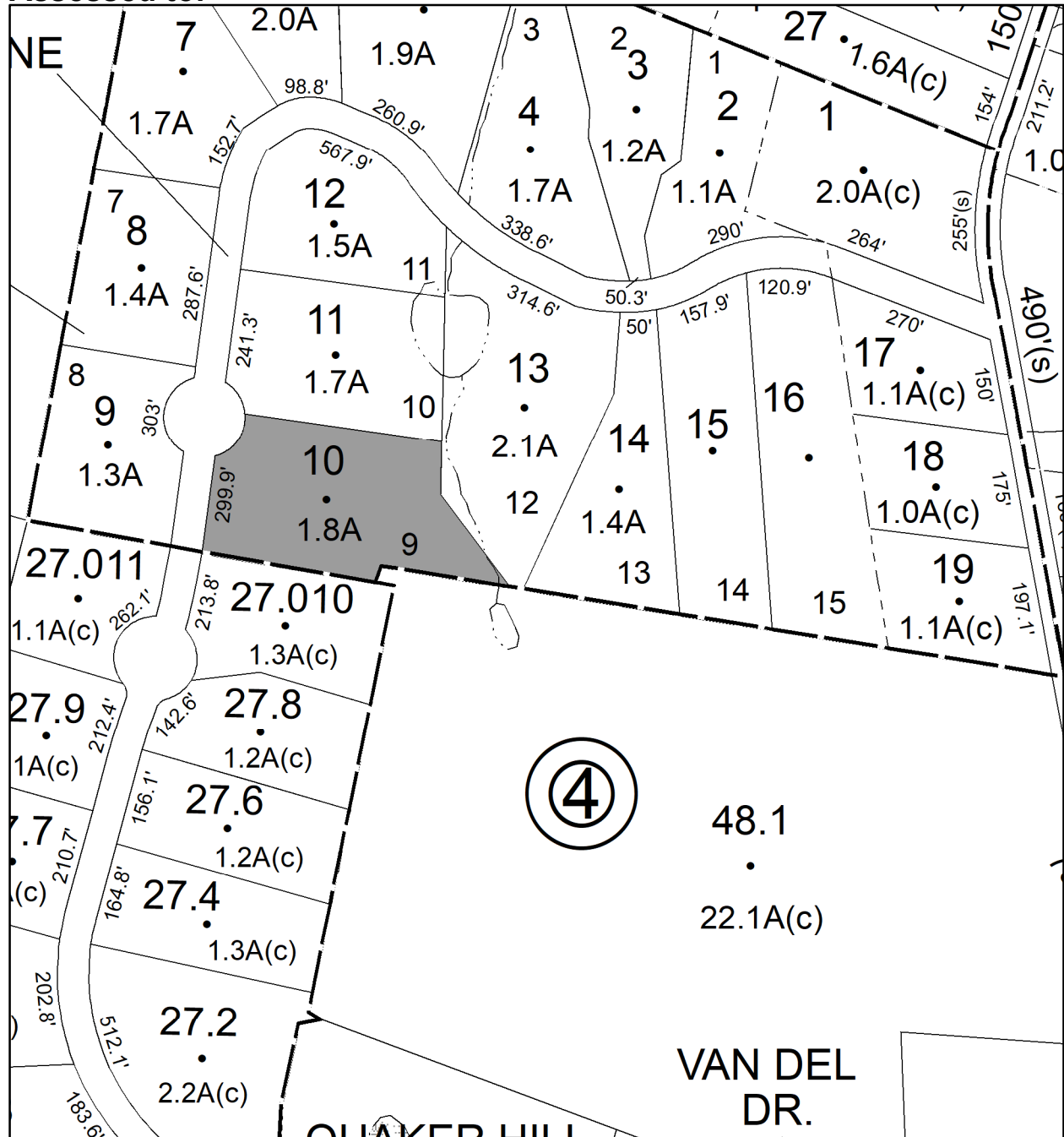
Acres: 1.8

Front: 0

Depth: 0

**No Image
Available**

Current Owner: COUNTY OF ULSTER
Assessed to: ABS REALTY CORP



Parcel # 24

TOWN OF: MARLBOROUGH

SBL: 102.2-7-11

Property Class: 311
Residential Vacant Land

Location: 13 BILL'S LN

Oldest Year of Tax: 2016 G

Amount: \$22,684.00

Acres: 1.7

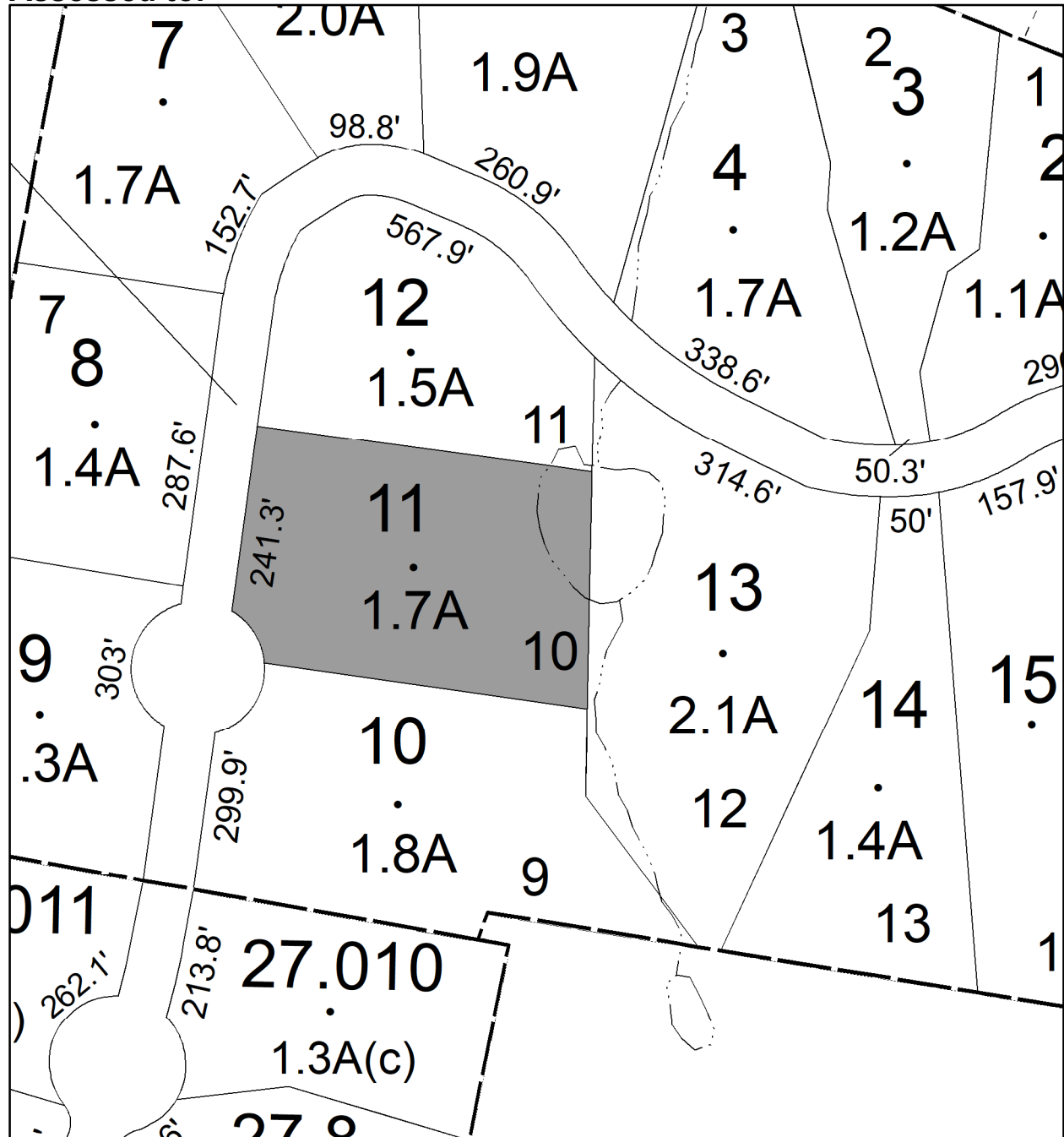
Front: 0

Depth: 0

**No Image
Available**

Current Owner: COUNTY OF ULSTER

Assessed to: ABS REALTY CORP



Parcel # 25

TOWN OF: MARLBOROUGH

SBL: 102.2-7-13

Property Class: 311
Residential Vacant Land

Location: 9 BILL'S LN

Oldest Year of Tax: 2016 G

Amount: \$23,436.00

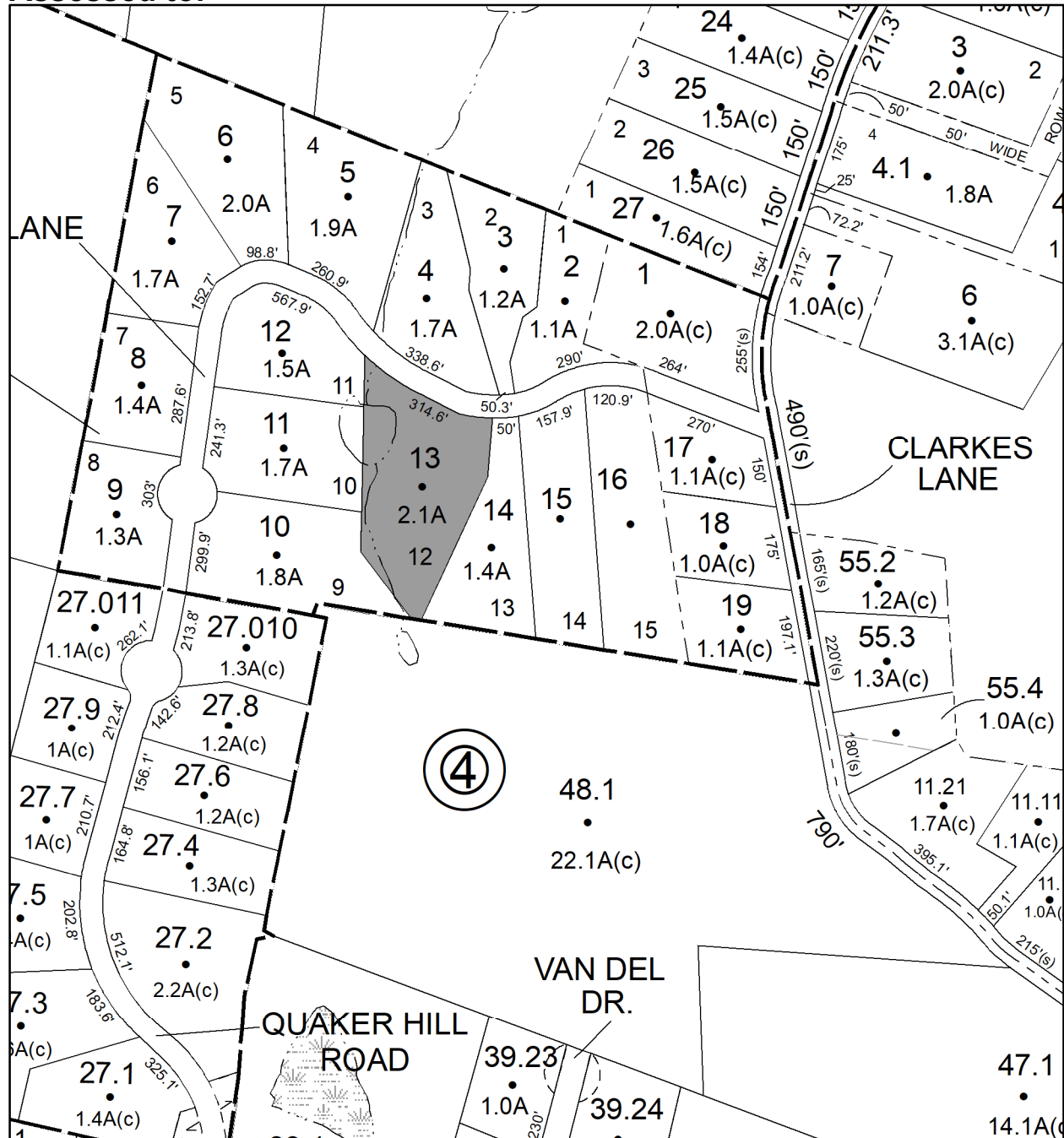
Acres: 2.1

Front: 0

Depth: 0

**No Image
Available**

Current Owner: COUNTY OF ULSTER
Assessed to: ABS REALTY CORP



Parcel # 26

TOWN OF: MARLBOROUGH

SBL: 102.2-7-15

Property Class: 311
Residential Vacant Land

Location: 5 BILL'S LN

Oldest Year of Tax: 2016 G

Amount: \$22,684.00

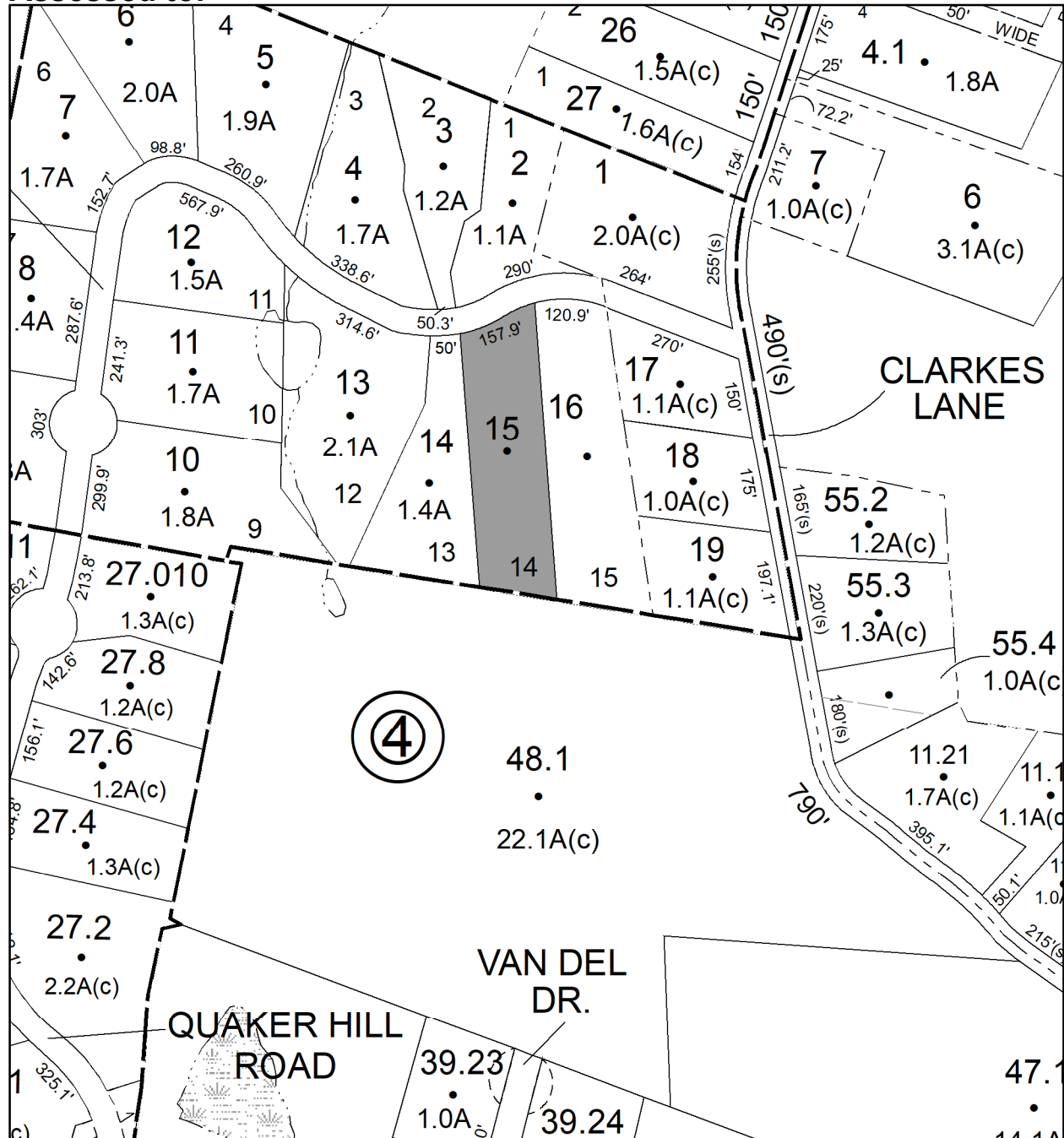
Acres: 1.73

Front: 0

Depth: 0

No Image Available

Current Owner: COUNTY OF ULSTER
Assessed to: ABS REALTY CORP



Parcel # 27

TOWN OF: MARLBOROUGH

SBL: 103.1-4-49

Property Class: 210
One Family Year

Location: 67 MILTON TPKE

Oldest Year of Tax: 2016 G

Amount: \$45,675.00

Acres: 1

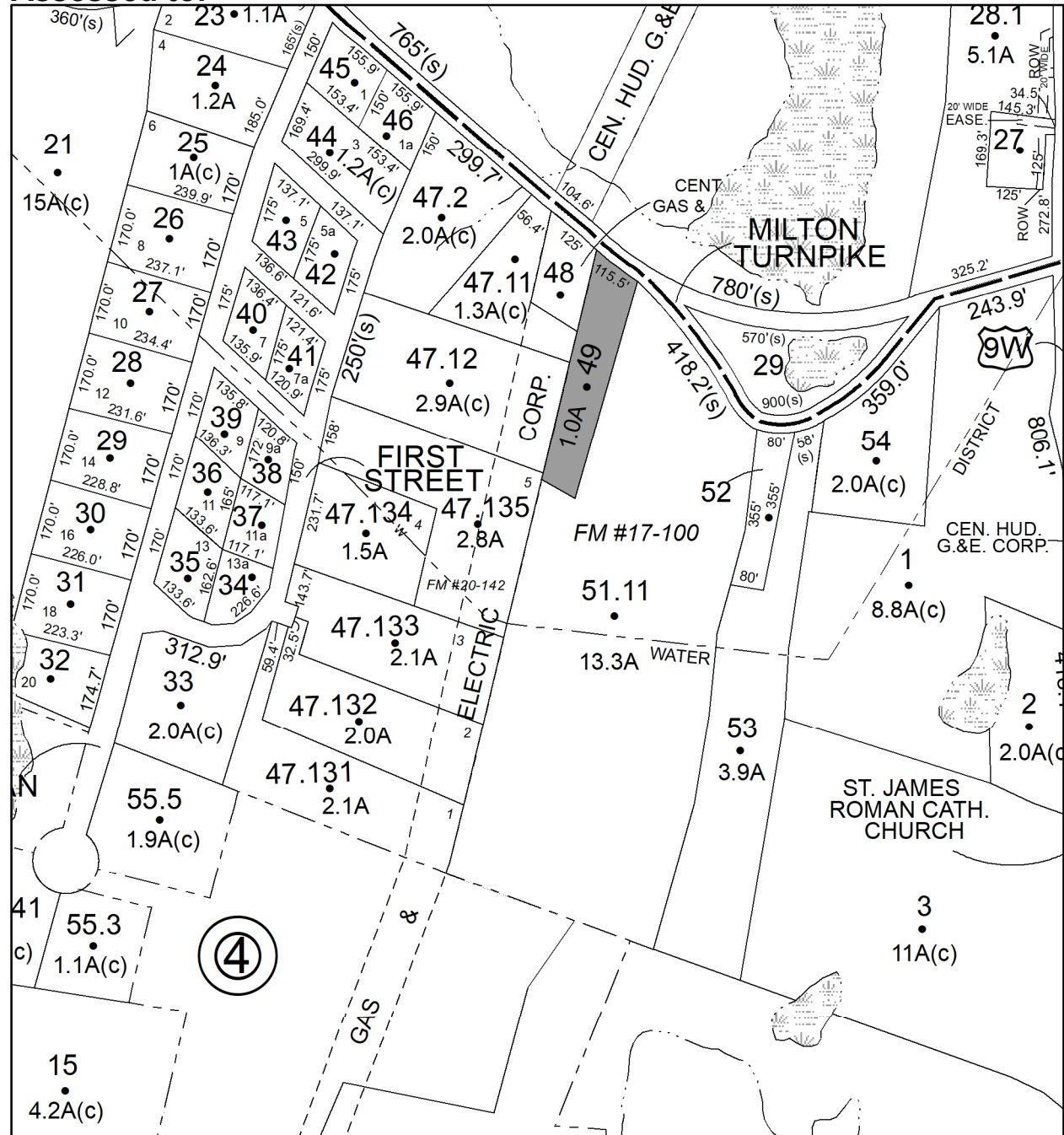
Front: 0

Depth: 0



Current Owner:

Assessed to: SMITH CHARLES T. SMITH JEAN



Parcel # 28

TOWN OF: MARLBOROUGH

SBL: 103.3-4-1.400

Property Class: 311

Residential Vacant Land

Location: OLD INDIAN RD

Oldest Year of Tax: 2014 G

Amount: \$27,918.00

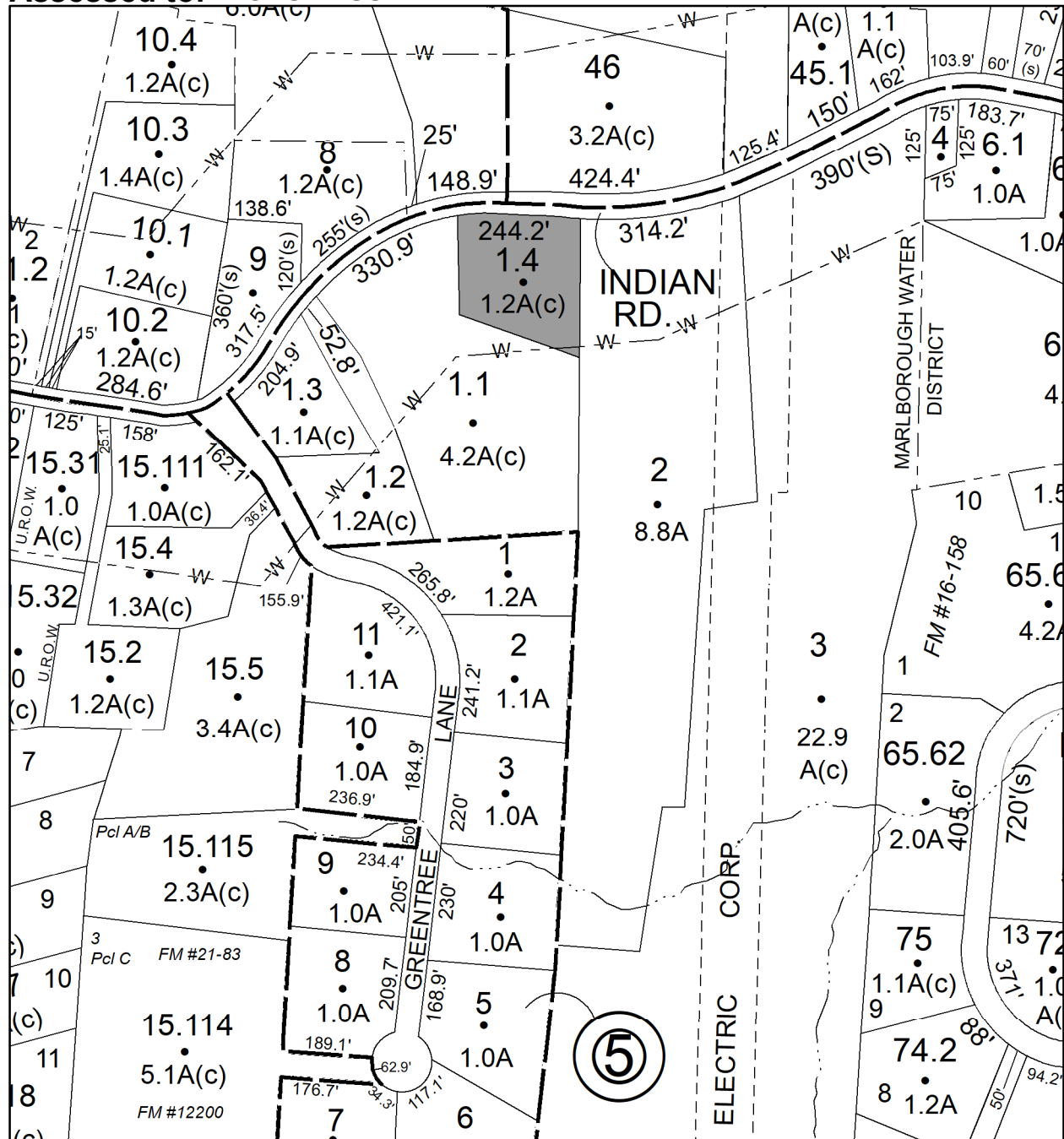
Acres: 1.22

Front: 0

Depth: 0

No Image Available

Current Owner: COUNTY OF ULSTER
Assessed to: LYONS TRUST



Parcel # 29

TOWN OF: MARLBOROUGH

SBL: 108.3-3-17

Property Class: 210
One Family Year

Location: 318 BINGHAM RD

Oldest Year of Tax: 2008 G

Amount: \$104,111.00

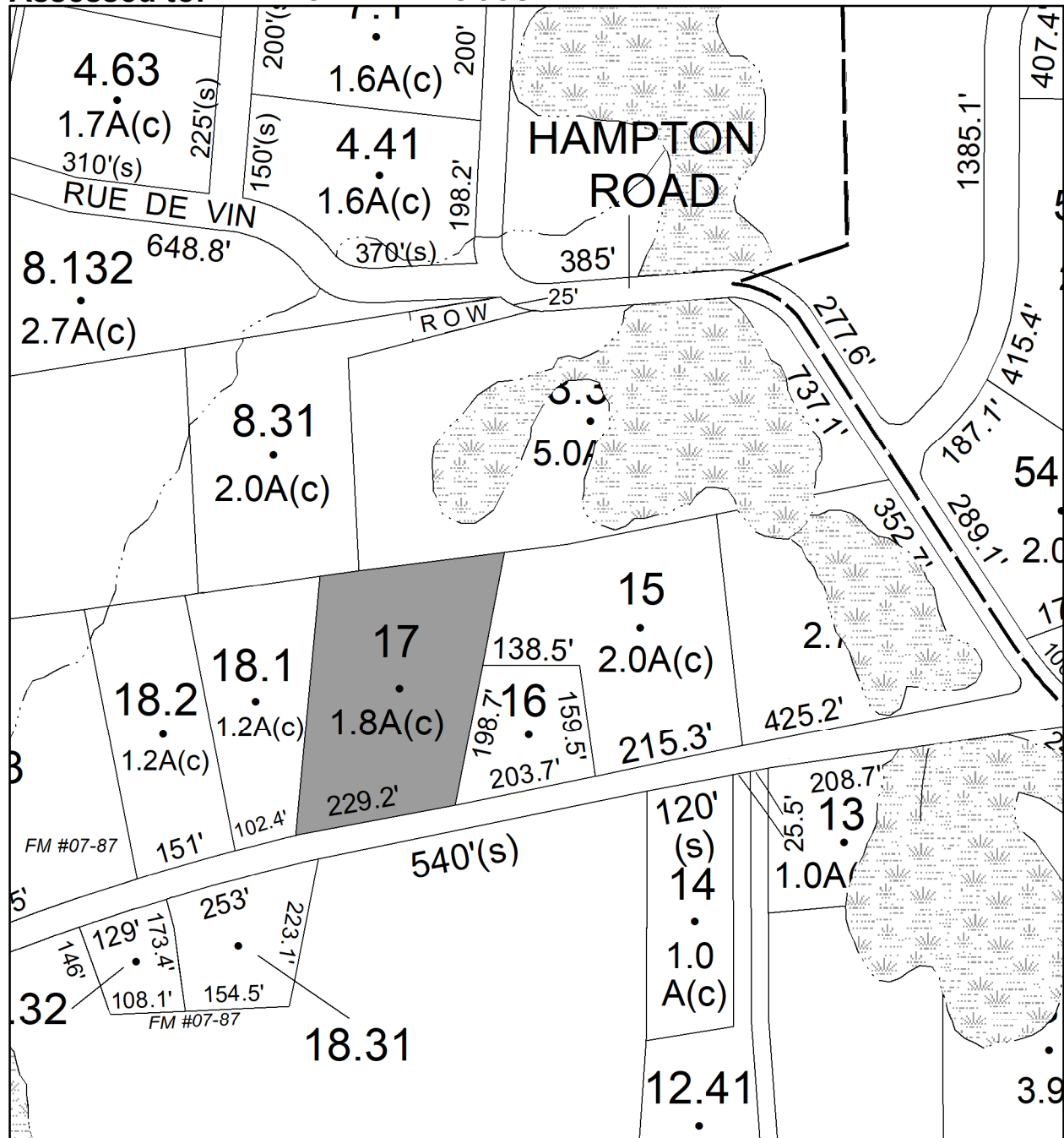
Acres: 1.8

Front: 0

Depth: 0

Current Owner:

Assessed to: FALANGA FRANCIS JOSEPH



Parcel # 30

TOWN OF: NEW PALTZ

SBL: 78.3-3-12

Property Class: 314

Rural Vacant Lots of 10 Acres or Less

Location: CANAAN RD

Oldest Year of Tax: 2017 G

Amount: \$9,824.00

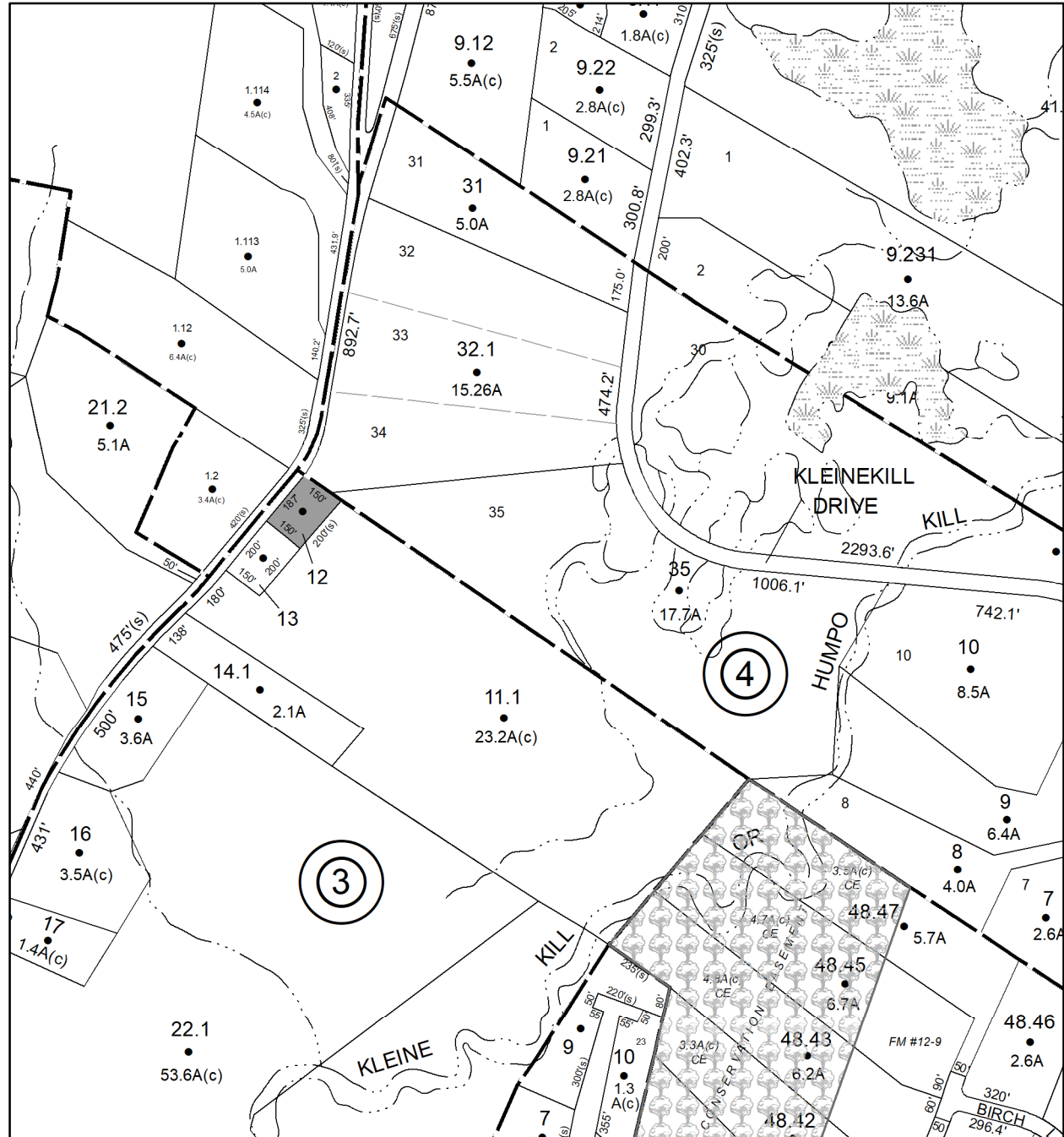
Acres: 0.64

Front: 187

Depth: 150

Current Owner:

Assessed to: COUNTY OF ULSTER/BEREND ERIC



No Image Available

Parcel # 31

TOWN OF: NEW PALTZ

SBL: 79.3-5-23

Property Class: 280
Multiple Residences

Location: 438 PLUTARCH RD

Oldest Year of Tax: 2017 G

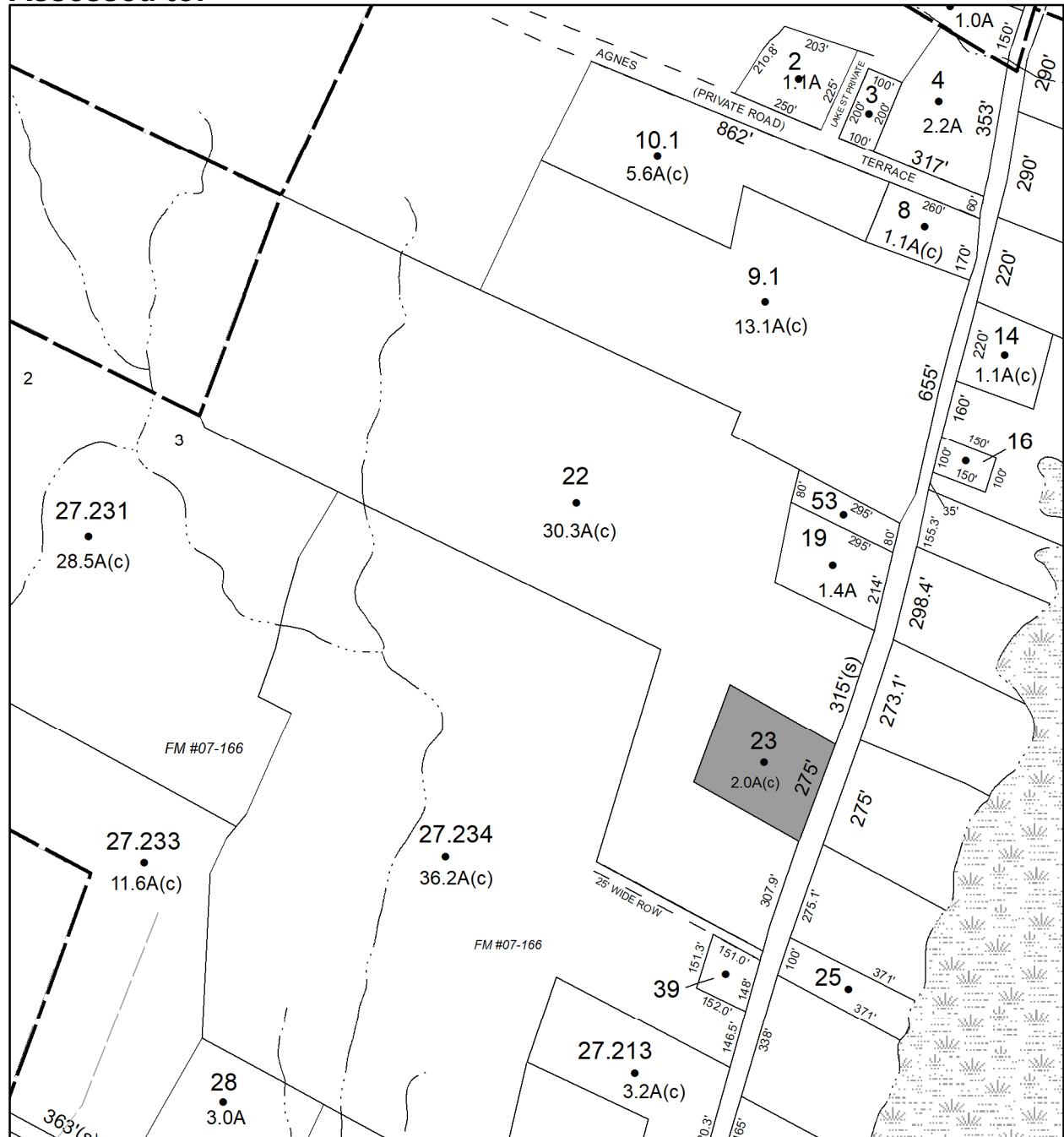
Amount: \$54,960.00

Acres: 2

Front: 275

Depth: 0

Current Owner:
Assessed to: ANDRE ALBERT JR



Parcel # 32

Current Owner: U.S BANK NATIONAL ASSOCIATION
Assessed to: PANNUCCI KATHLEEN

TOWN OF: NEW PALTZ

SBL: 86.12-5-12.100

Property Class: 331

Commercial Vacant Land with Minor Improvements

Location: S OHIOVILLE RD

Oldest Year of Tax: 2017 G

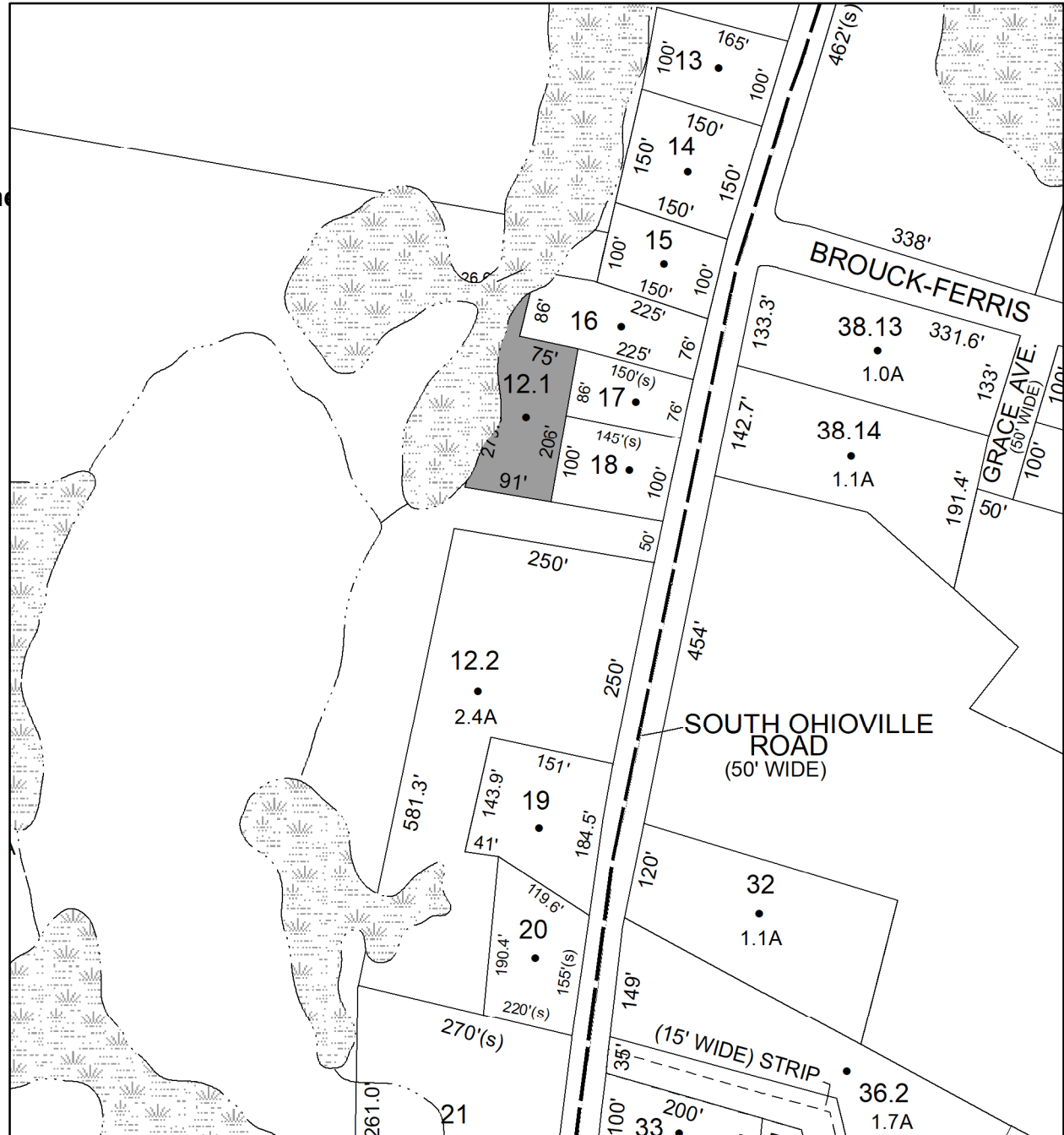
Amount: \$16,140.00

Acres: 0.48

Front: 0

Depth: 0

No Image Available



Parcel # 33

Current Owner: COUNTY OF ULSTER

Assessed to: MUKHTAR SYED ALI NYSRAT M

TOWN OF: NEW PALTZ

SBL: 86.16-3-21

Property Class: 971

Wetlands, Either Privately or Governmentally Owned

Location: S OHIOVILLE RD

Oldest Year of Tax: 2010 G

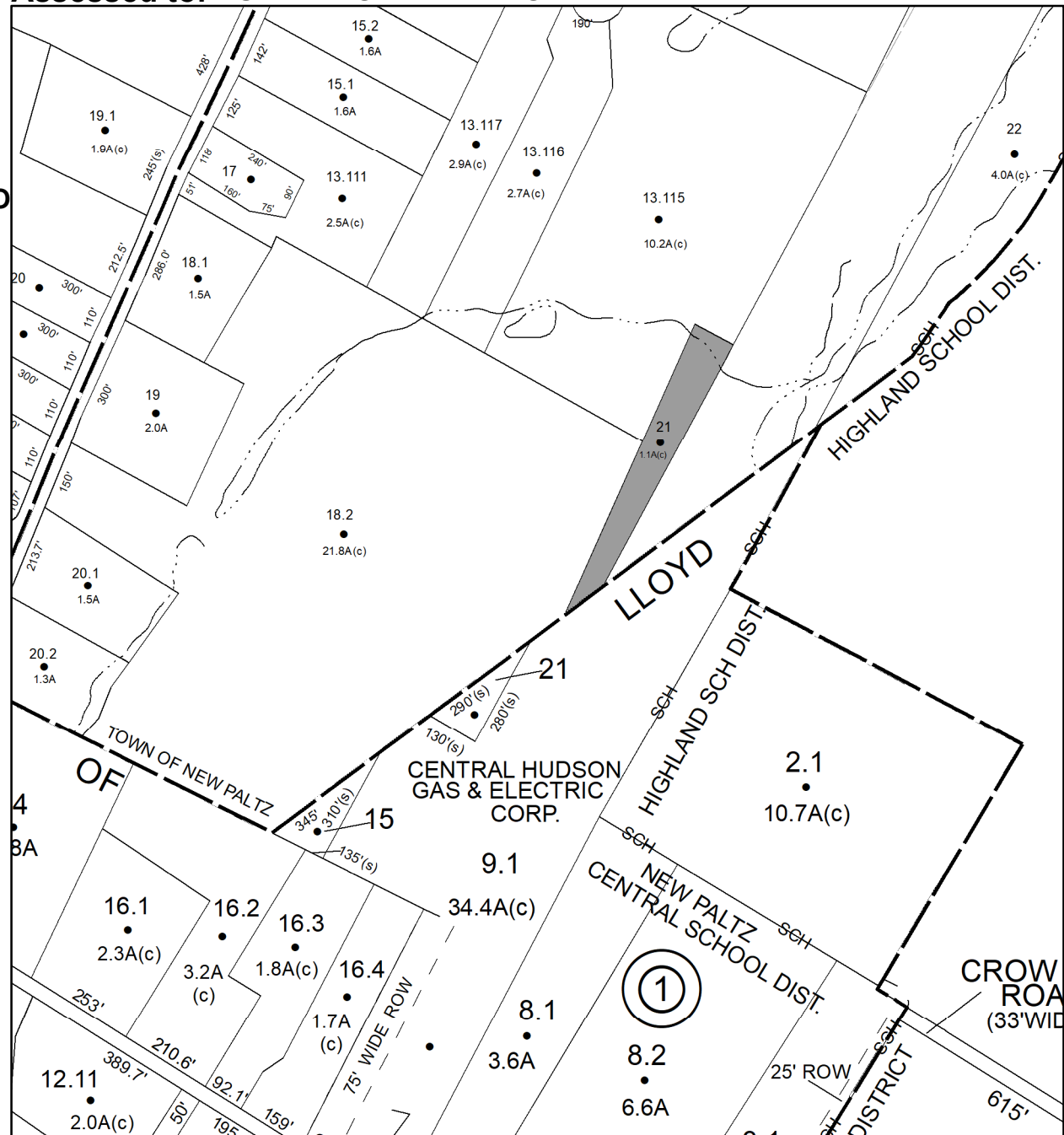
Amount: \$2,295.00

Acres: 1.1

Front: 0

Depth: 0

No Image Available



Parcel # 34

TOWN OF: NEW PALTZ

SBL: 86.16-3-26.100

Property Class: 971

Wetlands, Either Privately or Governmentally Owned

Location: S OHIOVILLE RD

Oldest Year of Tax: 2017 G

Amount: \$1,652.00

Acres: 4.6

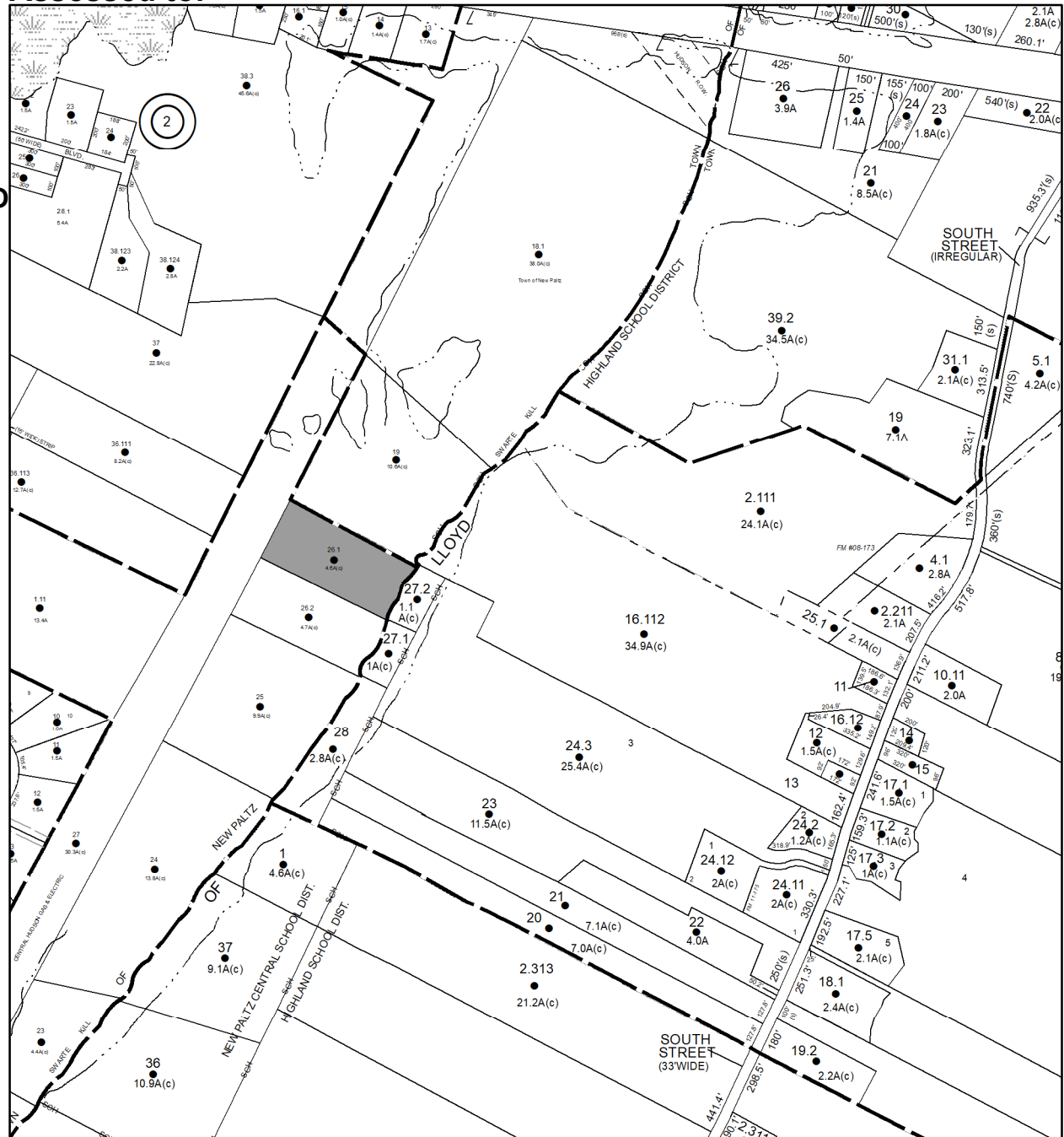
Front: 0

Depth: 0

No Image Available

Current Owner:

Assessed to: FRIEDMAN TAMMY J



Parcel # 35

TOWN OF: NEW PALTZ

SBL: 87.5-2-16

Property Class: 971

Wetlands, Either Privately or Governmentally Owned

Location: N OHIOVILLE RD

Oldest Year of Tax: 2016 G

Amount: \$48,789.00

Acres: 29.2

Front: 297

Depth: 0

No Image Available

Current Owner: COUNTY OF ULSTER
Assessed to: GIOCOLI ATILIO



Parcel # 36

TOWN OF: NEW PALTZ

SBL: 87.5-2-17

Property Class: 971

Wetlands, Either Privately or Governmentally Owned

Location: N OHIOVILLE RD

Oldest Year of Tax: 2016 G

Amount: \$3,545.00

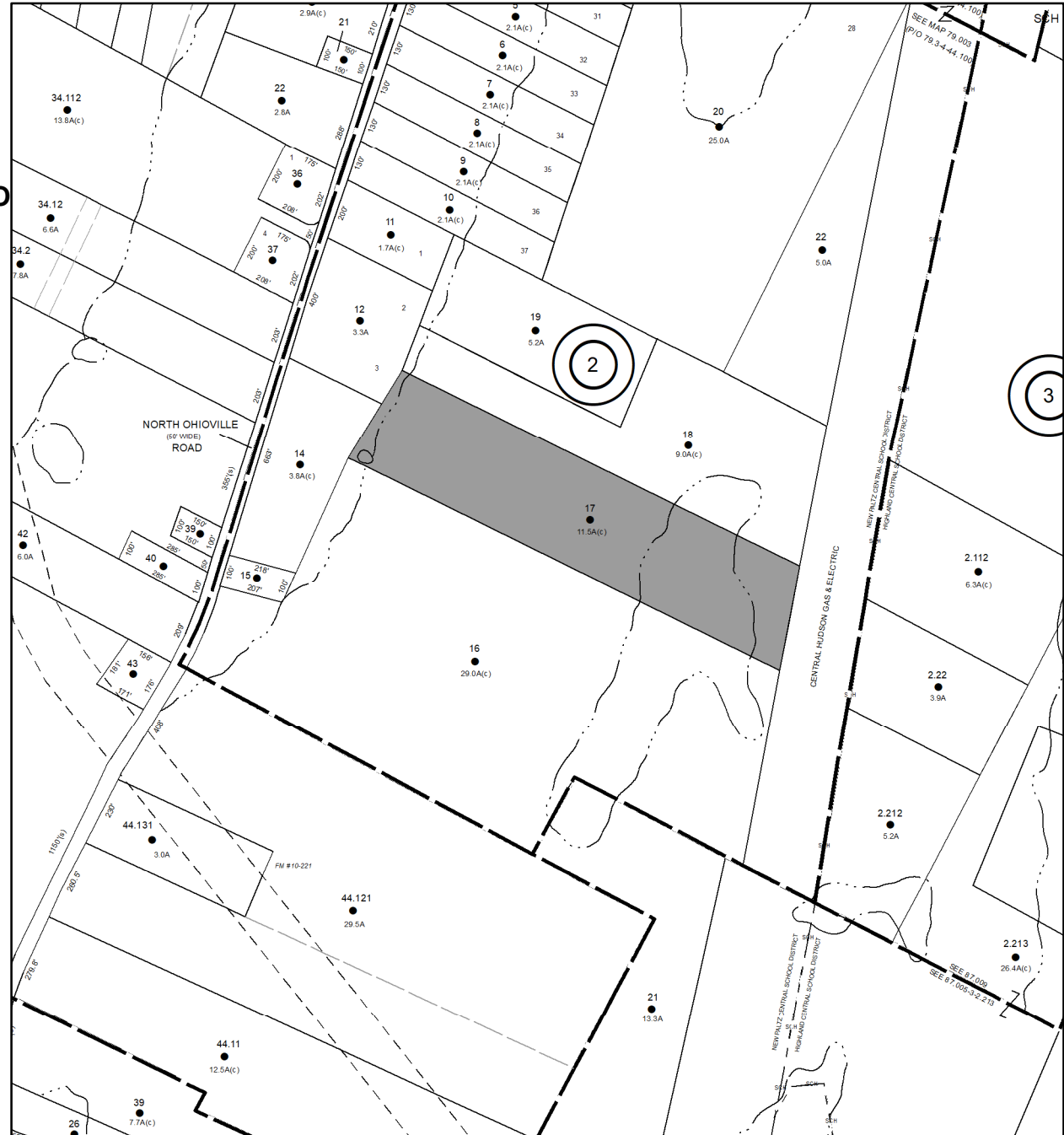
Acres: 11.5

Front: 0

Depth: 0

No Image Available

Current Owner: COUNTY OF ULSTER
Assessed to: GIOLLI ATILIO



Parcel # 37

TOWN OF: NEW PALTZ

SBL: 87.5-2-18

Property Class: 971

Wetlands, Either Privately or Governmentally Owned

Location: N OHIOVILLE RD

Oldest Year of Tax: 2016 G

Amount: \$2,988.00

Acres: 9

Front: 0

Depth: 0

No Image Available

Current Owner: COUNTY OF ULSTER
Assessed to: GIOCOLI ATILIO



Parcel # 38

Current Owner: COUNTY OF ULSTER
Assessed to: YUDELSON DEIRDRE

TOWN OF: NEW PALTZ

SBL: 87.5-3-2.212

Property Class: 971

Wetlands, Either Privately or Governmentally Owned

Location: PLUTARCH RD

Oldest Year of Tax: 2013 G

Amount: \$3,409.00

Acres: 5.2

Front: 0

Depth: 0

**No Image
Available**



Parcel # 39

TOWN OF: NEW PALTZ

SBL: 87.5-3-55

Property Class: 314

Rural Vacant Lots of 10 Acres or Less

Location: PLUTARCH RD

Oldest Year of Tax: 2014 G

Amount: \$2,461.00

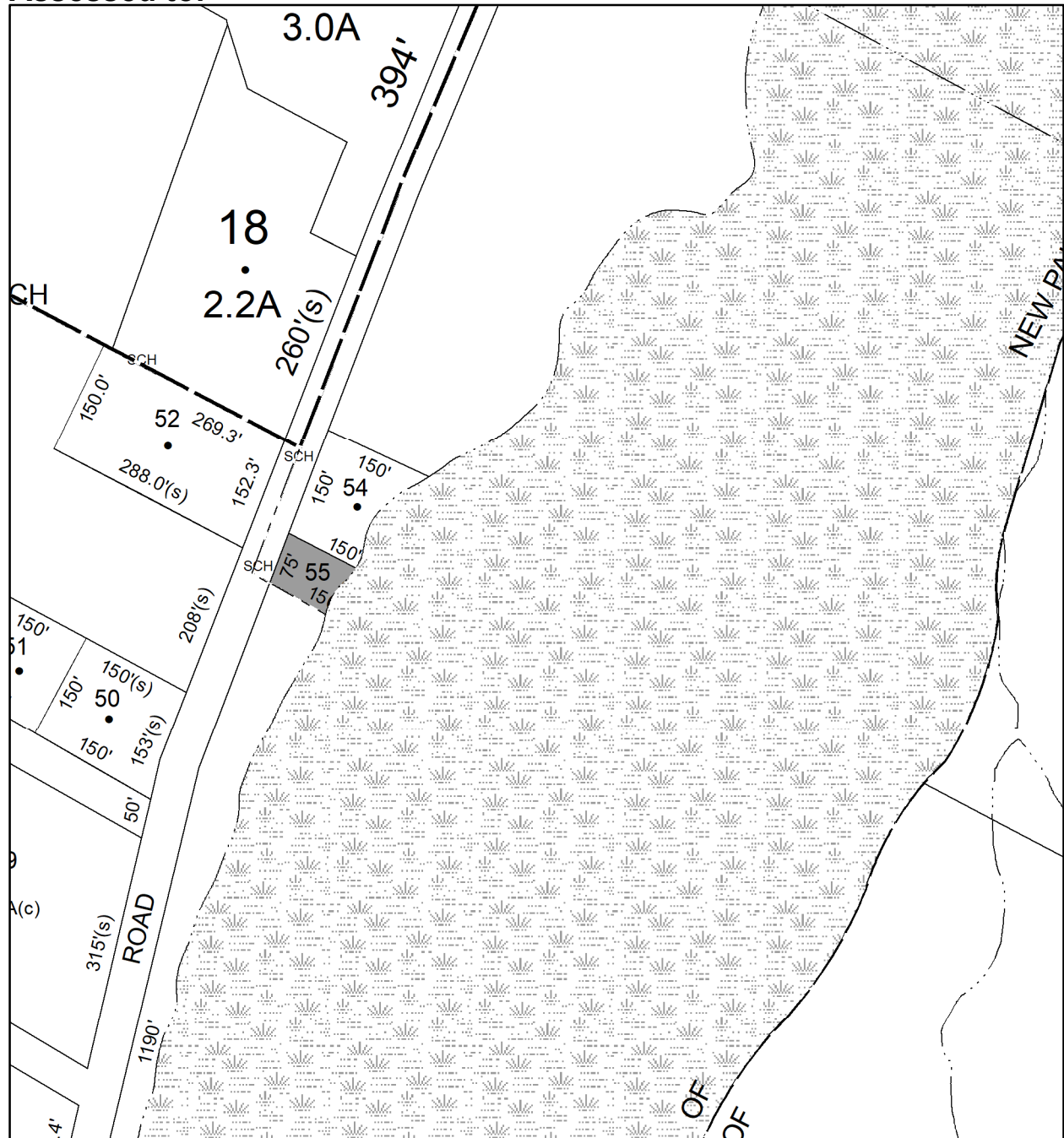
Acres: 0.26

Front: 75

Depth: 150

Current Owner: COUNTY OF ULSTER

Assessed to: MYERS BETTY JANE



No Image Available

Parcel # 40

TOWN OF: NEW PALTZ

SBL: 94.7-3-20

Property Class: 314

Rural Vacant Lots of 10 Acres or Less

Location: 27 LAURA DR

Oldest Year of Tax: 2017 G

Amount: \$6,276.00

Acres: 1.6

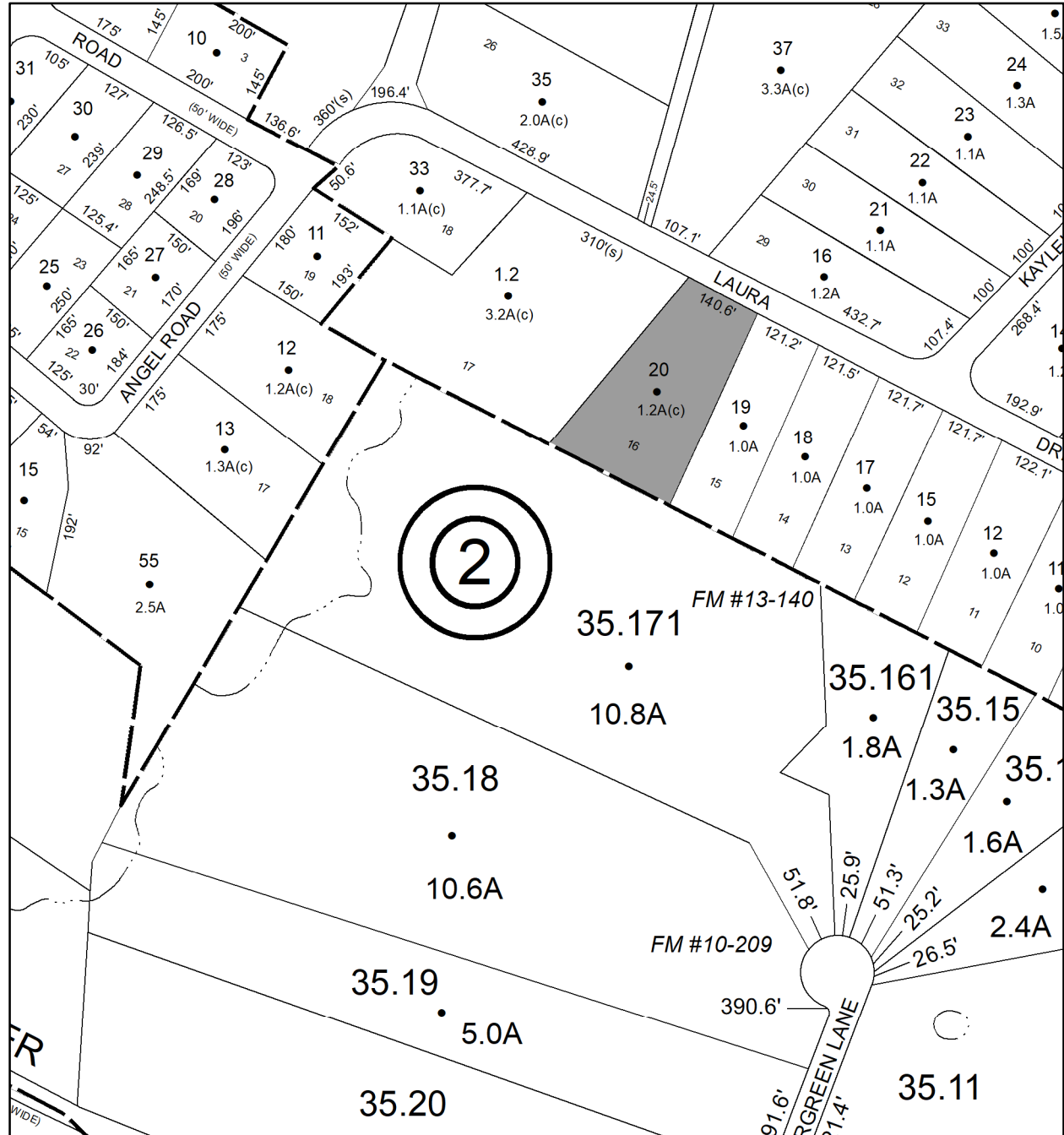
Front: 140.62

Depth: 0

No Image Available

Current Owner:

Assessed to: PAVESE ANTHONY ROCCO



Parcel # 41

TOWN OF: OLIVE

SBL: 46.5-1-22.100

Property Class: 311
Residential Vacant Land

Location: LONGYEAR RD

Oldest Year of Tax: 2008 G

Amount: \$2,847.00

Acres: 0.05

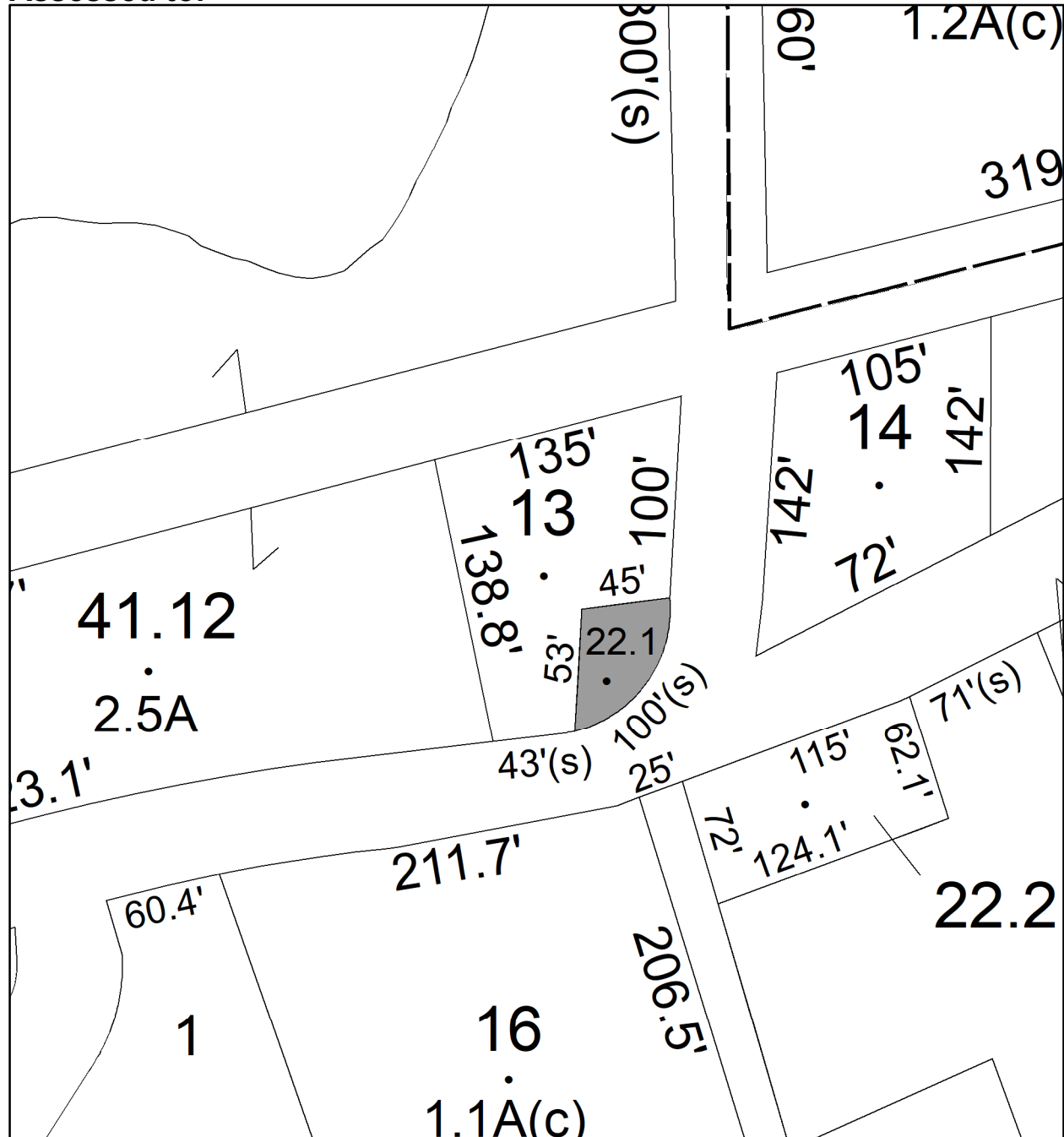
Front: 0

Depth: 0

**No Image
Available**

Current Owner: COUNTY OF ULSTER

Assessed to: COUNTY OF ULSTER/BROWN MEGHAN BROWN SUSAN



Parcel # 42

TOWN OF: PLATTEKILL

SBL: 95.1-3-32.1

Property Class: 210
One Family Year

Location: 597 RT 44 55

Oldest Year of Tax: 2015 G

Amount: \$60,591.00

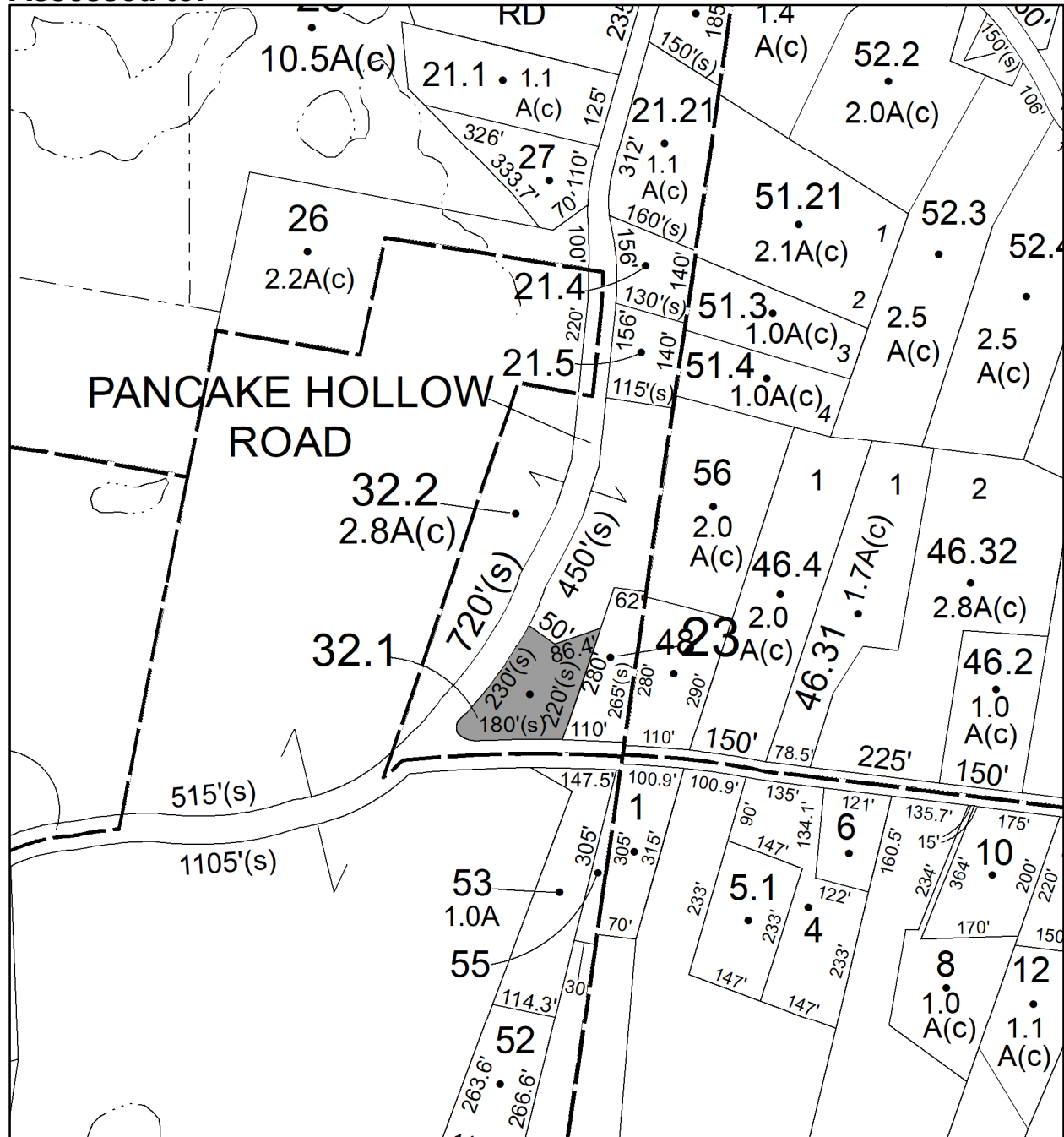
Acres: 0.95

Front: 0

Depth: 0

Current Owner:

Assessed to: GISIANO PHILIP J GISIANO ETHEL



Parcel # 43

TOWN OF: PLATTEKILL

SBL: 101.1-1-10

Property Class: 433

Auto Body, Tire Shops, Other Related Auto Sale

Location: 2079-2081 RT 32

Oldest Year of Tax: 2012 G

Amount: \$107,046.00

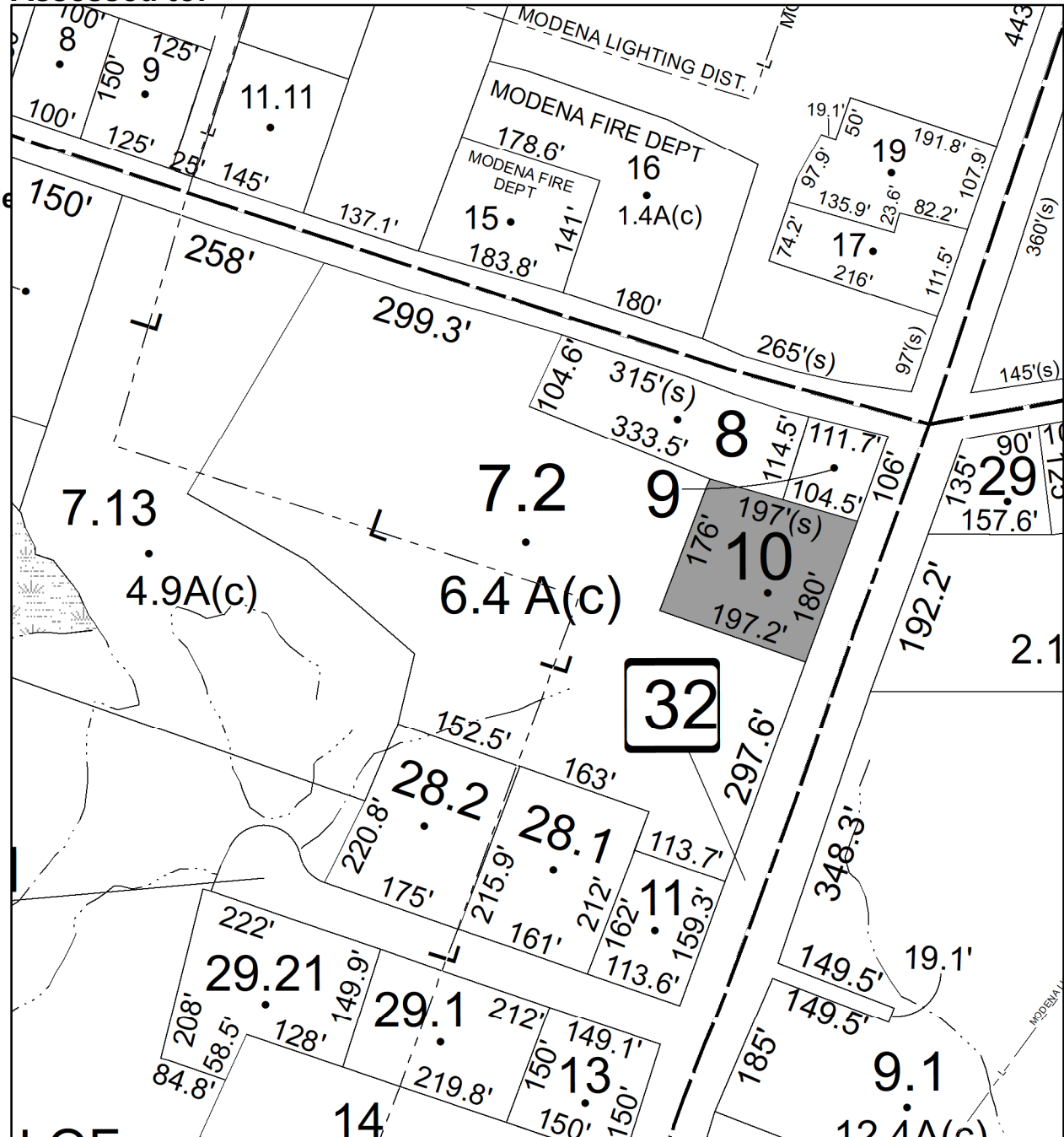
Acres: 0.8

Front: 0

Depth: 0

Current Owner: SCIALPI CHRISTINA

Assessed to: WAGER LESTER JR WAGER MELBA



Parcel # 44

TOWN OF: PLATTEKILL

SBL: 101.20-2-21

Property Class: 314

Rural Vacant Lots of 10 Acres or Less

Location: 51 OVERLAND DR

Oldest Year of Tax: 2017 G

Amount: \$1,489.00

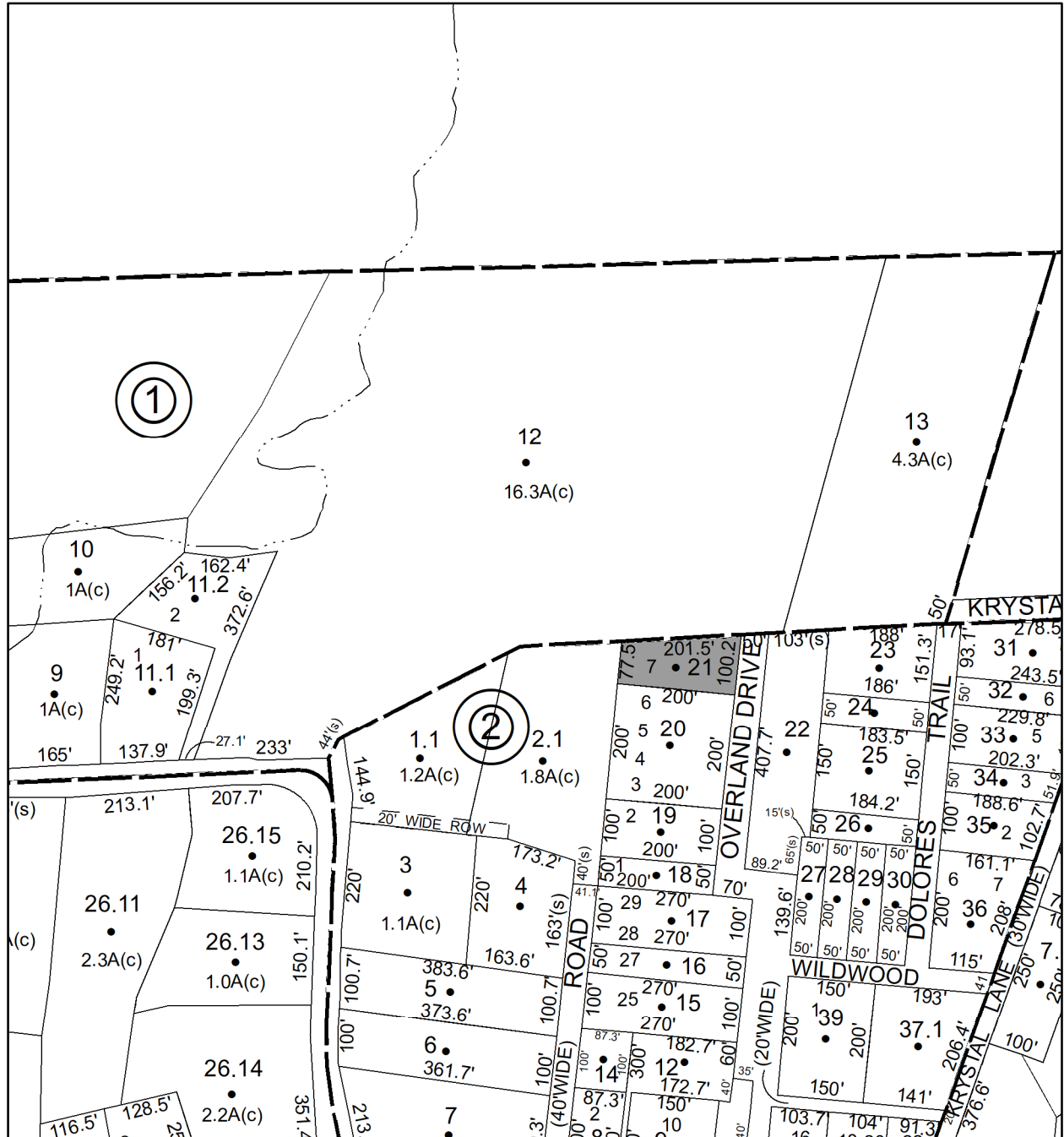
Acres: 0.41

Front: 0

Depth: 0

Current Owner:

Assessed to: GREZINGER INGO



**No Image
Available**

Parcel # 45

Current Owner: GERLIG LLC

Assessed to: ARNOLD LYNNETTE HENRIQUES SHERYL

TOWN OF: PLATTEKILL

SBL: 102.1-1-19

Property Class: 314

Rural Vacant Lots of 10 Acres or Less

Location: MILTON TPK

Oldest Year of Tax: 2015 G

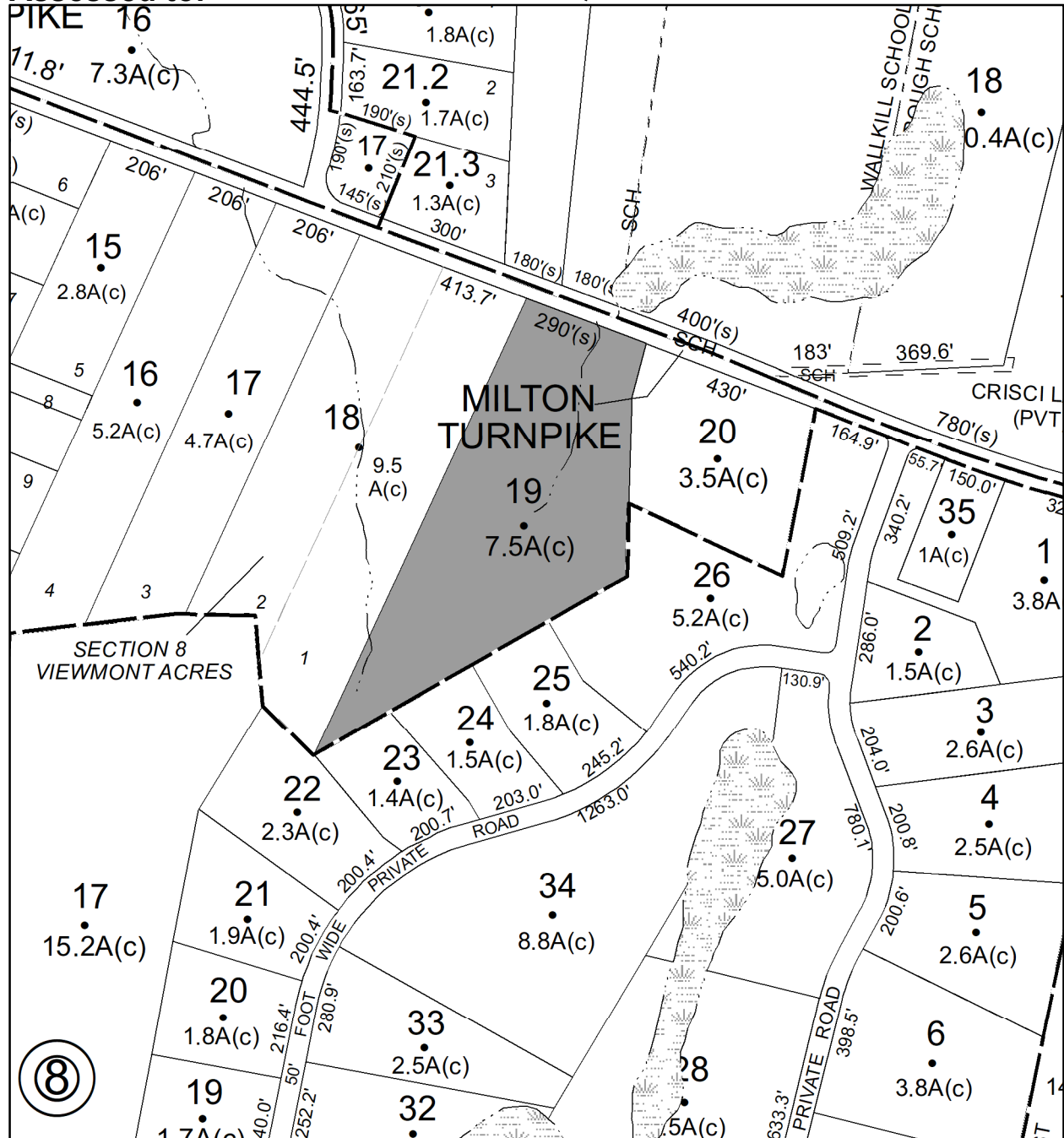
Amount: \$28,170.00

Acres: 7.5

Front: 0

Depth: 0

No Image Available



Parcel # 46

TOWN OF: PLATTEKILL

SBL: 107.2-7-13

Property Class: 323
Other Rural Vacant Lands

Location: HUCKLEBERRY TPK

Oldest Year of Tax: 2017 G

Amount: \$2,419.00

Acres: 12.7

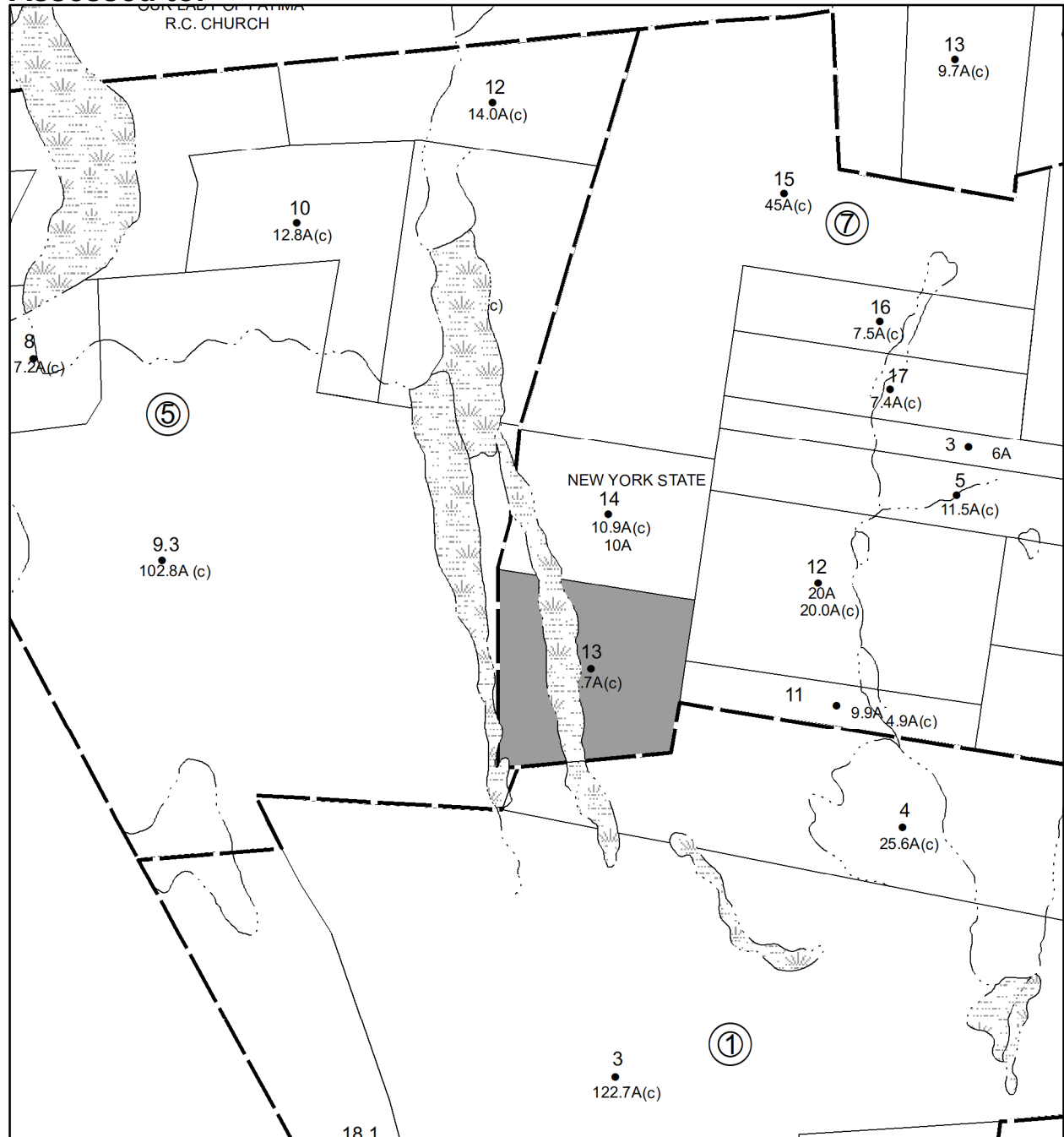
Front: 0

Depth: 0

**No Image
Available**

Current Owner:

Assessed to: GALATI ANNE P



Parcel # 47

TOWN OF: PLATTEKILL

SBL: 107.8-7-23

Property Class: 314

Rural Vacant Lots of 10 Acres or Less

Location: 14 PEACE RD

Oldest Year of Tax: 2017 G

Amount: \$6,191.00

Acres: 0.52

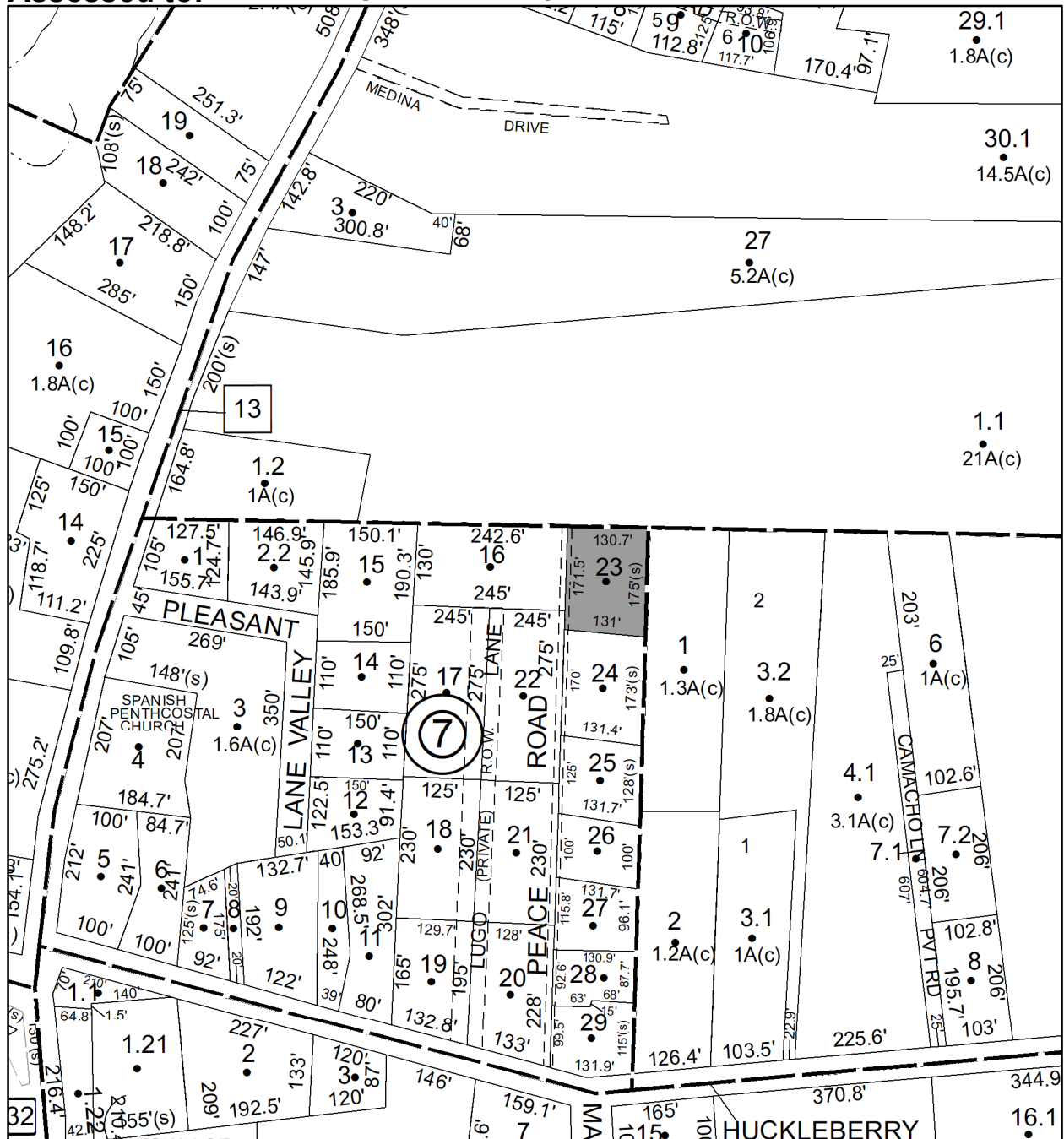
Front: 0

Depth: 0

No Image Available

Current Owner:

Assessed to: MCPHILLIPS RICHARD B JR



Parcel # 48

TOWN OF: PLATTEKILL

SBL: 108.1-2-5

Property Class: 314

Rural Vacant Lots of 10 Acres or Less

Location: 398 NEW UNIONVILLE RD

Oldest Year of Tax: 2014 G

Amount: \$36,429.00

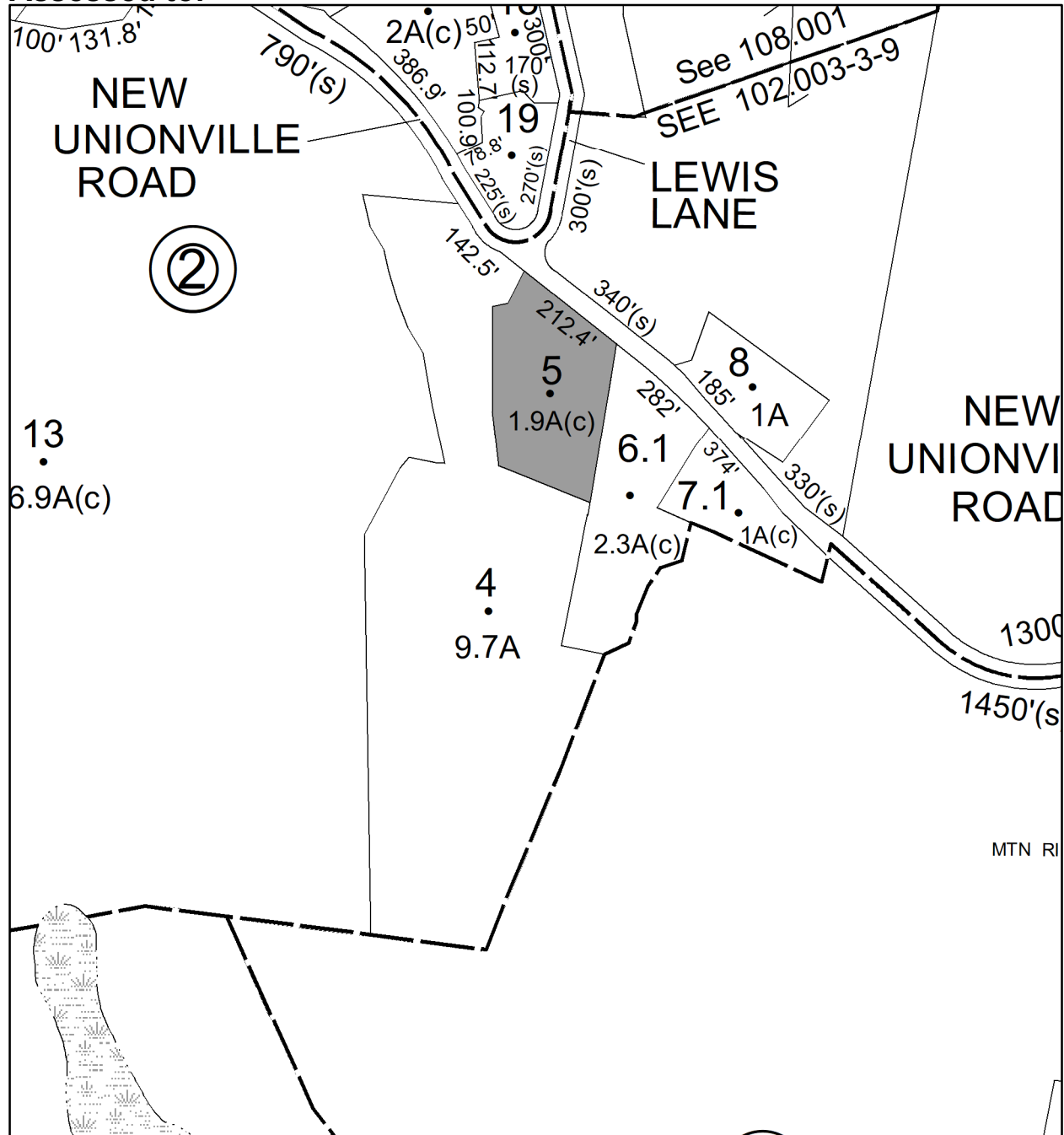
Acres: 1.9

Front: 0

Depth: 0

No Image Available

Current Owner: COUNTY OF ULSTER
Assessed to: AMCA ASSOCIATES LTD



Parcel # 49

TOWN OF: PLATTEKILL

SBL: 108.3-1-10

Property Class: 314

Rural Vacant Lots of 10 Acres or Less

Location: HUCKLEBERRY TPK

Oldest Year of Tax: 2017 G

Amount: \$1,531.00

Acres: 7.4

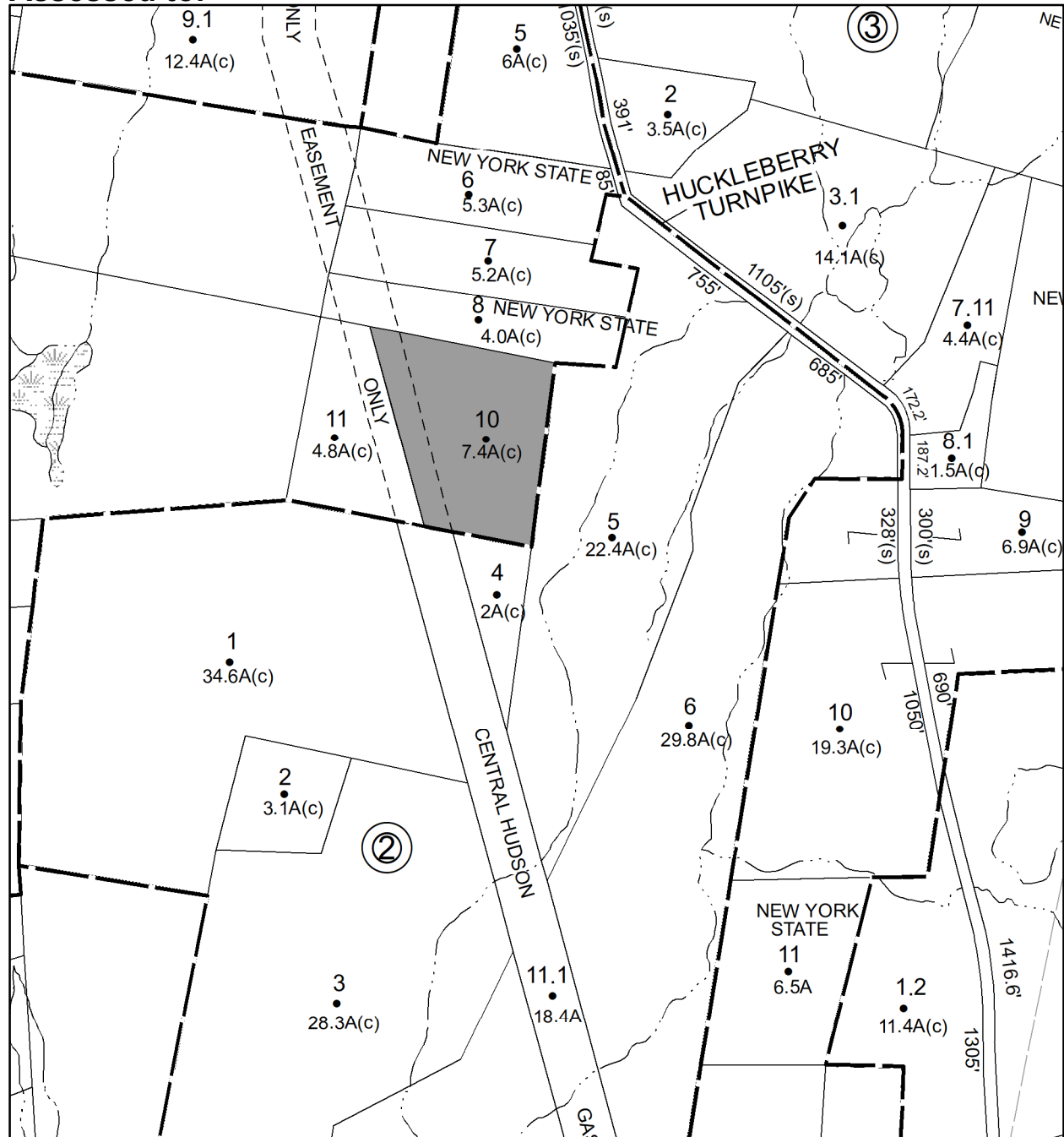
Front: 0

Depth: 0

No Image Available

Current Owner:

Assessed to: GALATI ANNE P



Parcel # 50

TOWN OF: PLATTEKILL

SBL: 108.3-5-2

Property Class: 314

Rural Vacant Lots of 10 Acres or Less

Location: EAST RD

Oldest Year of Tax: 2017 G

Amount: \$1,173.00

Acres: 2.8

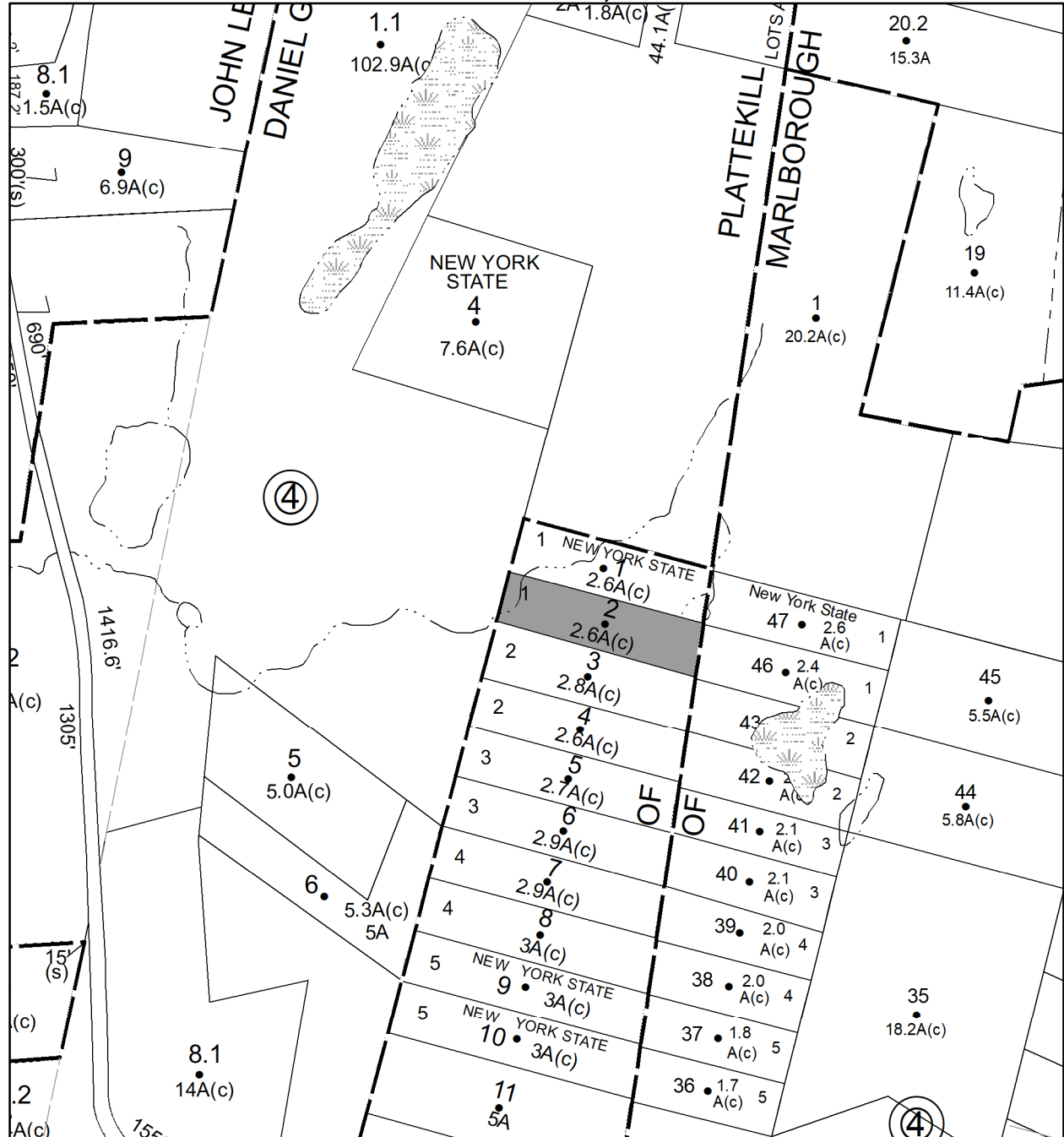
Front: 0

Depth: 0

No Image Available

Current Owner: VALLEY STREAM PROPERTIES, LLC

Assessed to: VALLEY STREAM PROPERIES, LLC



Parcel # 51

TOWN OF: ROCHESTER

SBL: 52.20-1-11

Property Class: 312

Residential Land Including a Small Improvemen

Location: POND RD

Oldest Year of Tax: 2016 G

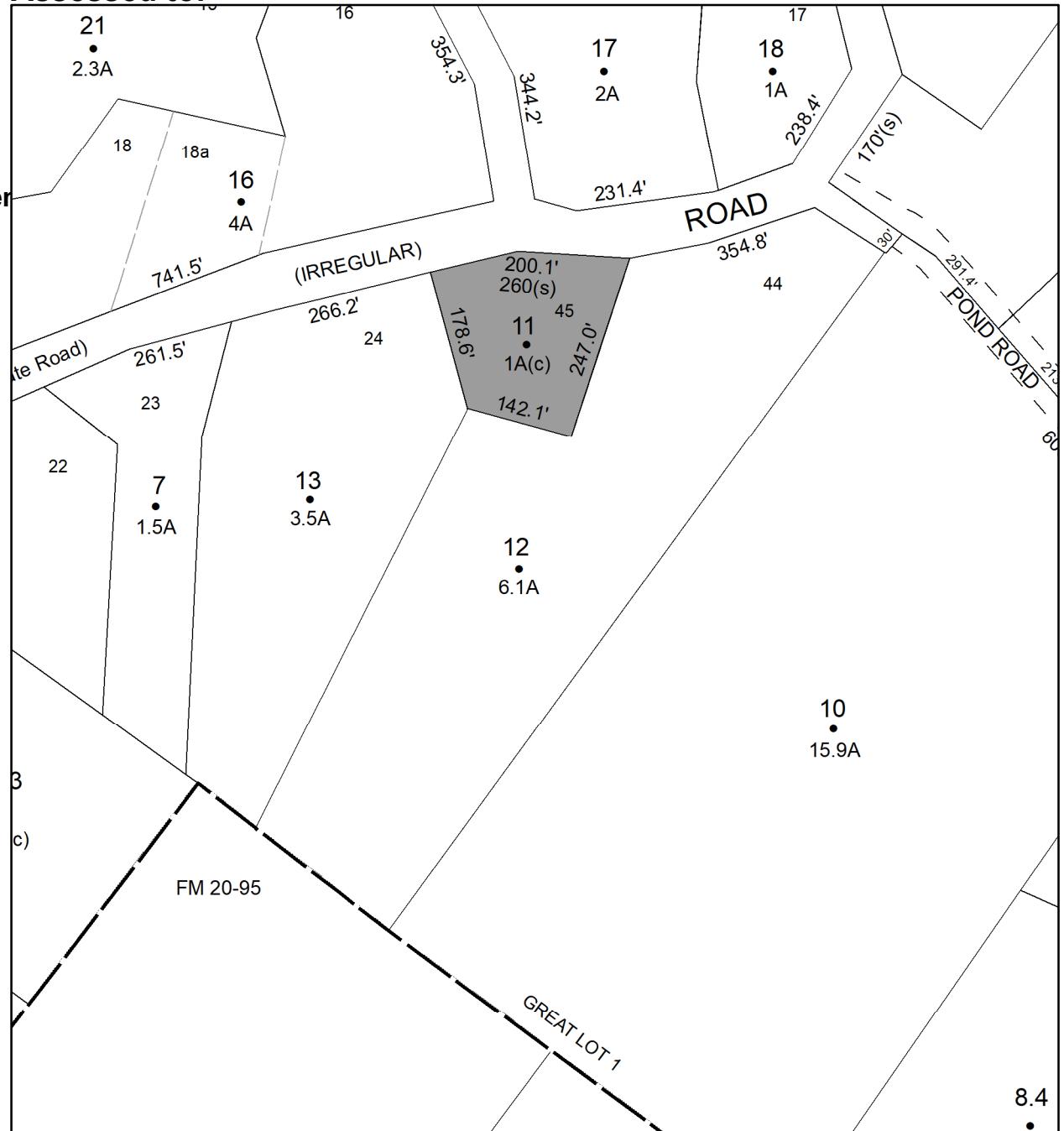
Amount: \$9,520.00

Acres: 0.95

Front: 0

Depth: 0

Current Owner: CARDENAS MIGUEL CARDENAS THERESA CARDENAS PAUL CA
Assessed to: CARDENAS JACKIE CARDENAS THERESA



Parcel # 52

TOWN OF: ROCHESTER

SBL: 68.2-2-6

Property Class: 311
Residential Vacant Land

Location:

Oldest Year of Tax: 2017 G

Amount: \$1,454.00

Acres: 8.1

Front: 0

Depth: 0

No Image Available

Current Owner:
Assessed to: ROOSA WANDA MARIE



Parcel # 53

Current Owner:

Assessed to: COUNTY OF ULSTER/DEVOR JEFFREY & LINDA CARELLI NICHOLAS

TOWN OF: ROCHESTER

SBL: 68.3-1-17.120

Property Class: 311
Residential Vacant Land

Location: SAMSONVILLE RD

Oldest Year of Tax: 2017 G

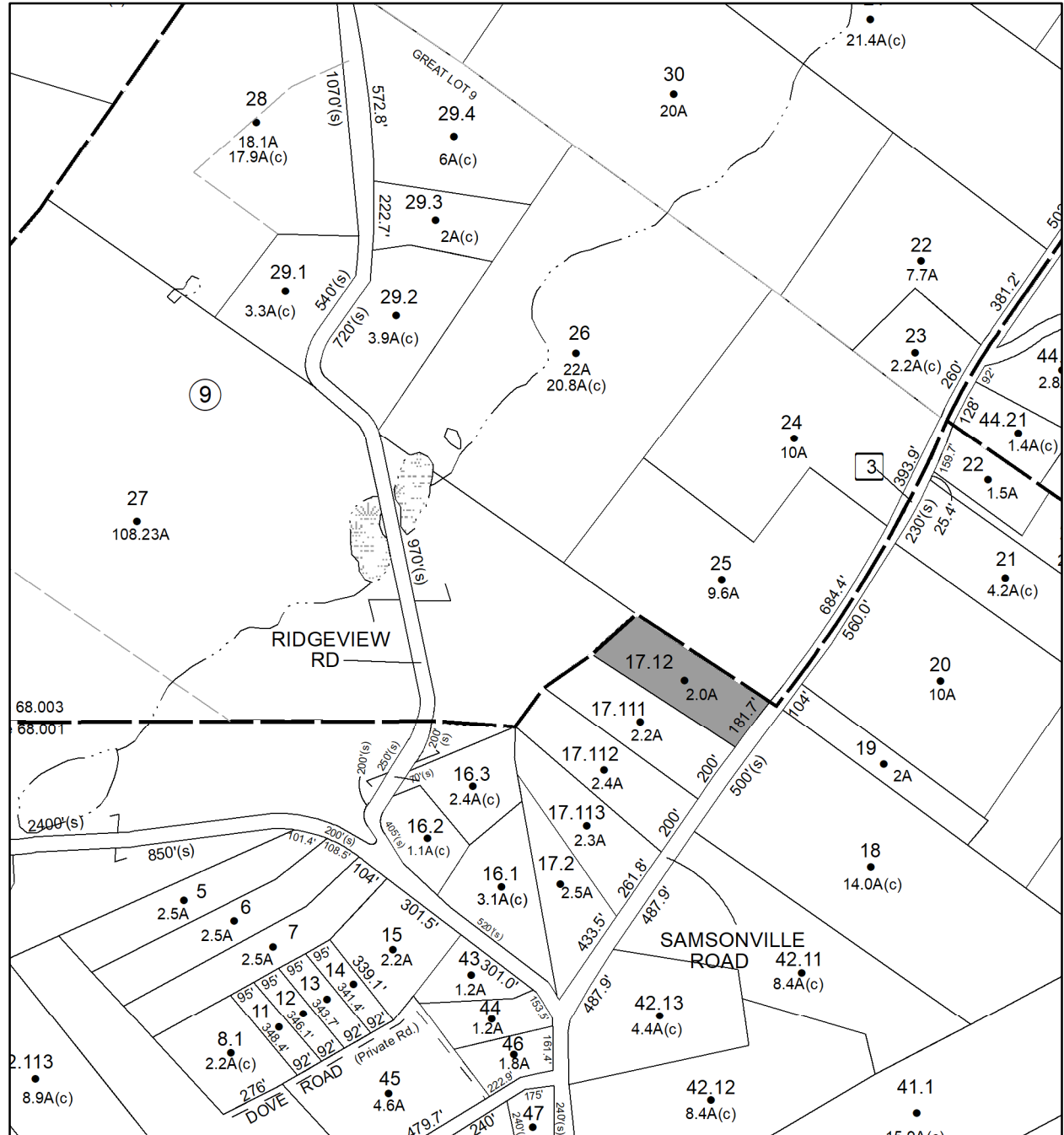
Amount: \$2,741.00

Acres: 2

Front: 0

Depth: 0

No Image Available



Parcel # 54

TOWN OF: ROCHESTER

SBL: 69.3-1-65.100

Property Class: 270
Mobile Home

Location: 6 LOWER WHITFIELD RD

Oldest Year of Tax: 2017 G

Amount: \$14,979.00

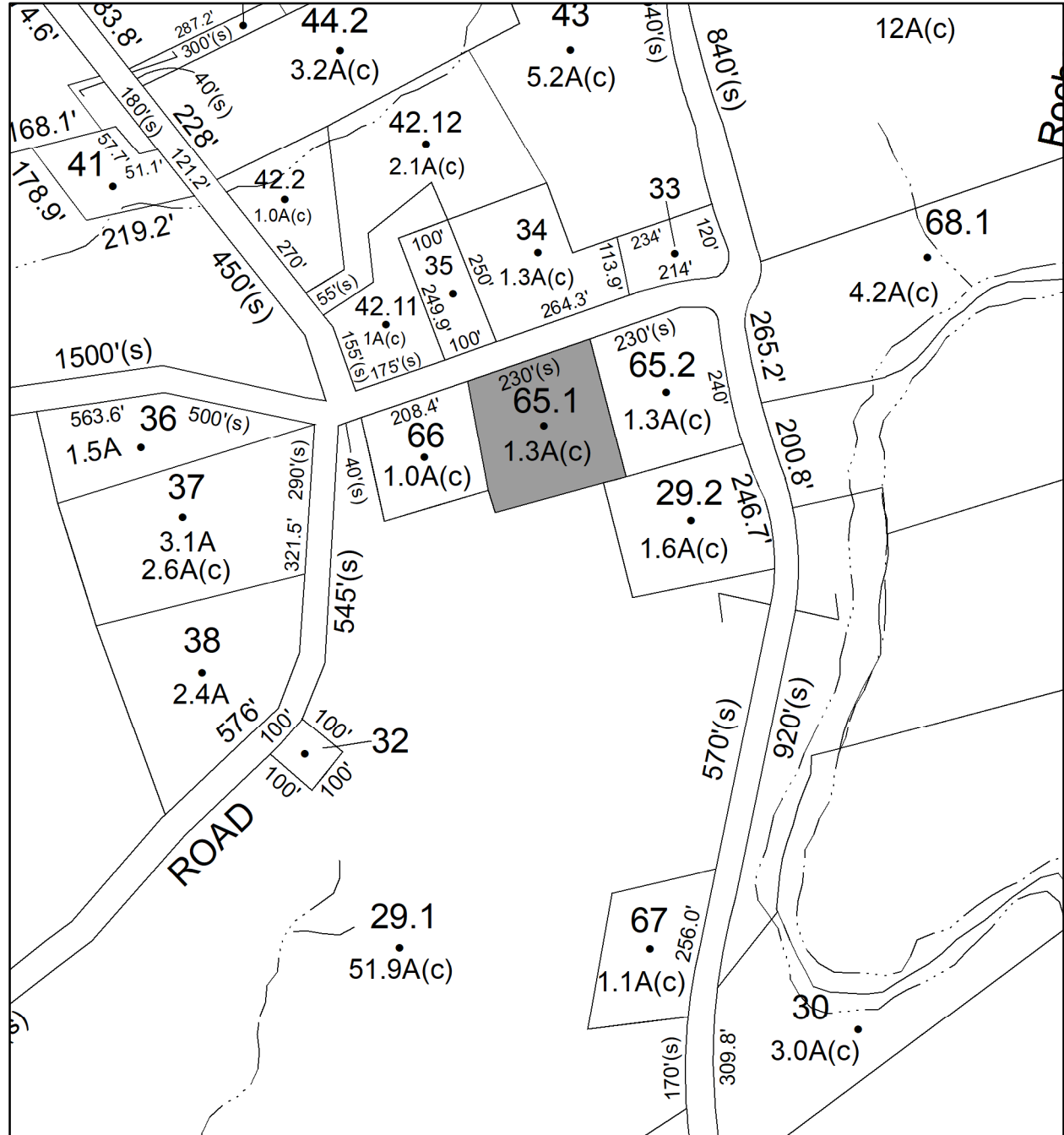
Acres: 1.3

Front: 0

Depth: 0

Current Owner:

Assessed to: STOUTENBURGH EDWARD A



Parcel # 55

TOWN OF: ROCHESTER

SBL: 76.2-3-12.111

Property Class: 311
Residential Vacant Land

Location: GRANITE RD

Oldest Year of Tax: 2017 G

Amount: \$6,073.00

Acres: 2

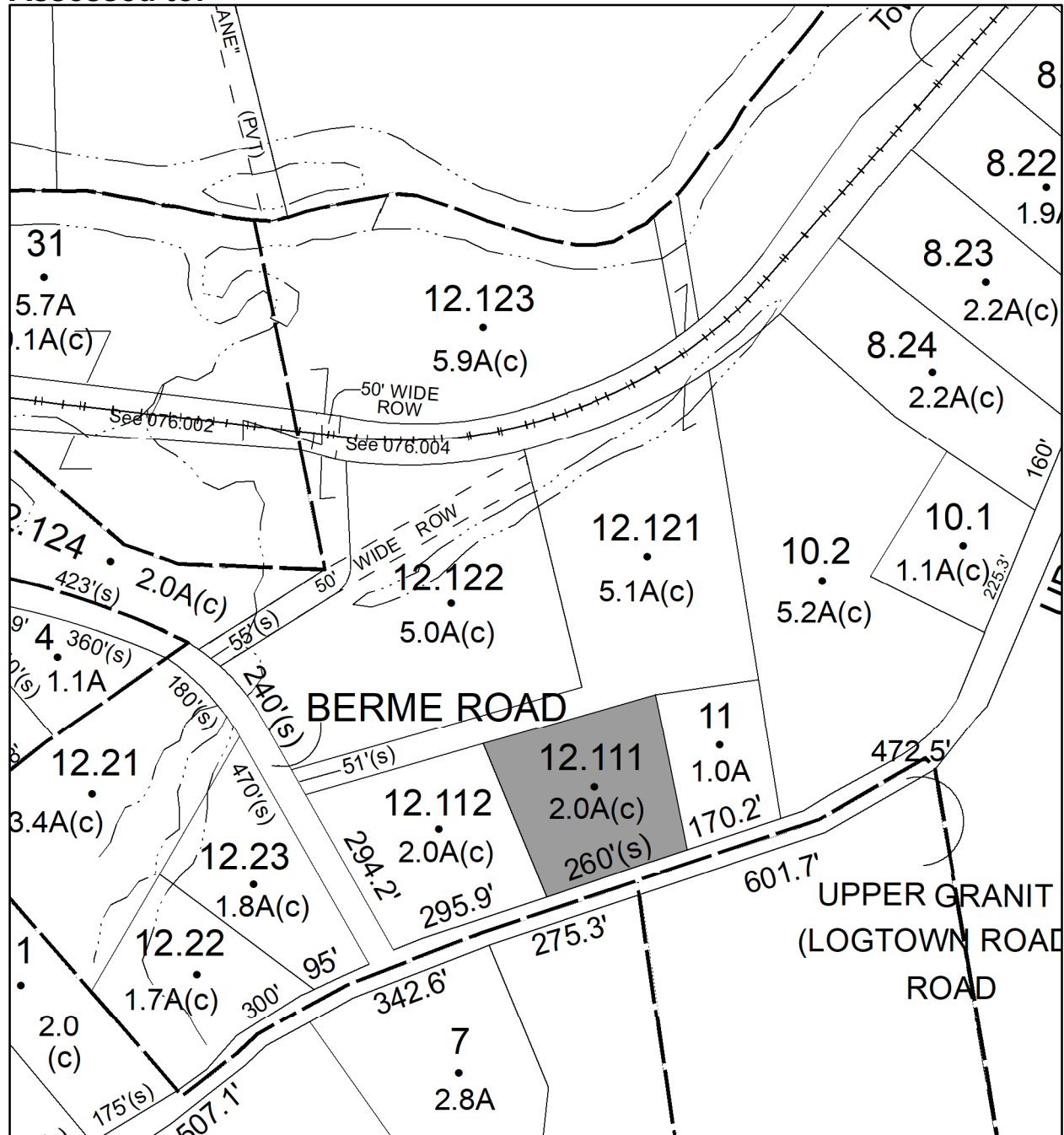
Front: 0

Depth: 0

No Image Available

Current Owner:

Assessed to: LUTIN JEREMY



Parcel # 56

TOWN OF: ROCHESTER

SBL: 76.10-1-9.300

Property Class: 311
Residential Vacant Land

Location: OLD MINE RD

Oldest Year of Tax: 2015 G

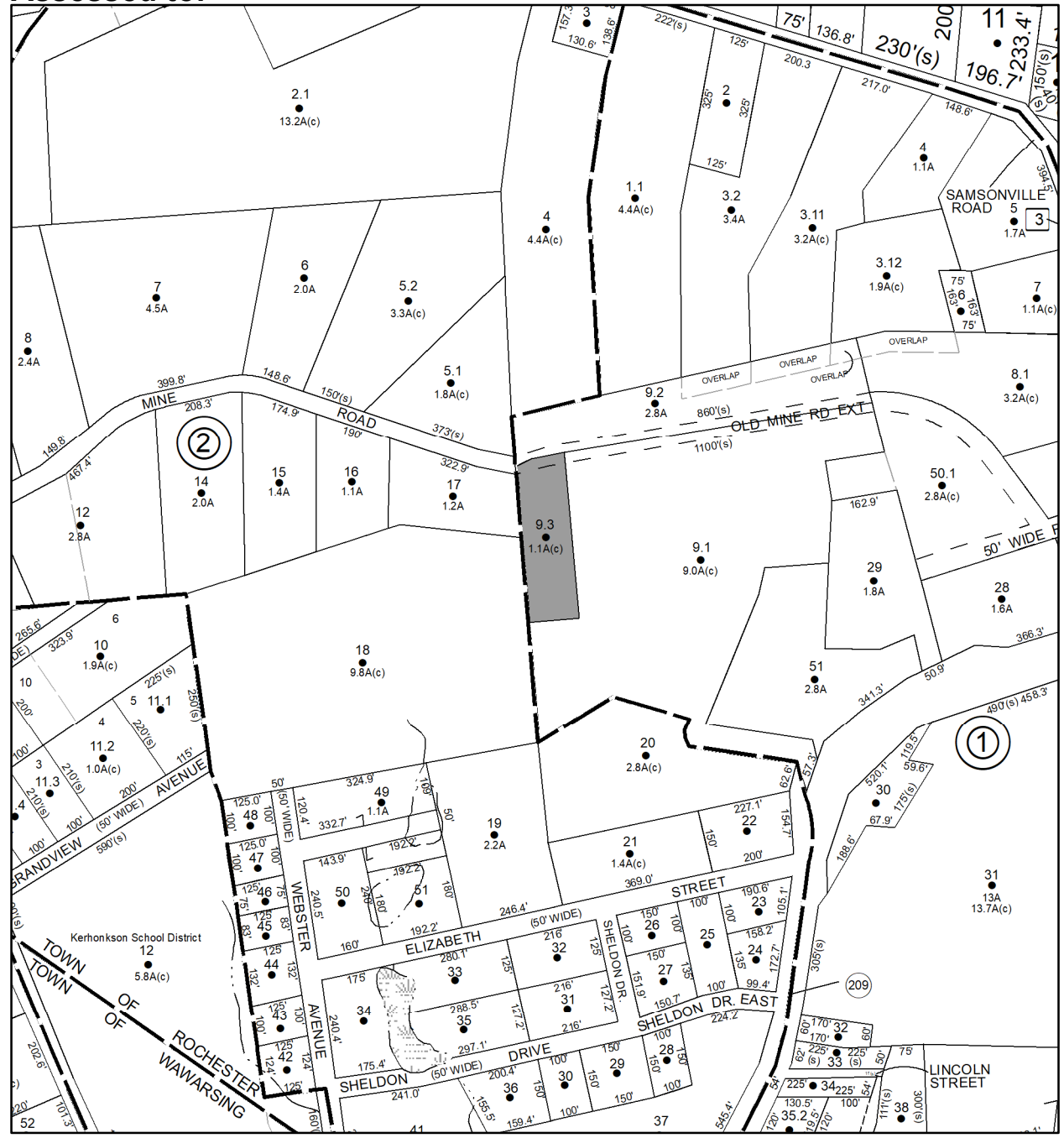
Amount: \$7,417.00

Acres: 1

Front: 0

Depth: 0

Current Owner: BYLINA GEOFFREY
Assessed to: BEREND ERIC V



No Image
Available

Parcel # 57

TOWN OF: ROCHESTER

SBL: 76.10-1-17.110

Property Class: 311
Residential Vacant Land

Location: ANNA ST

Oldest Year of Tax: 2017 G

Amount: \$3,470.00

Acres: 0.53

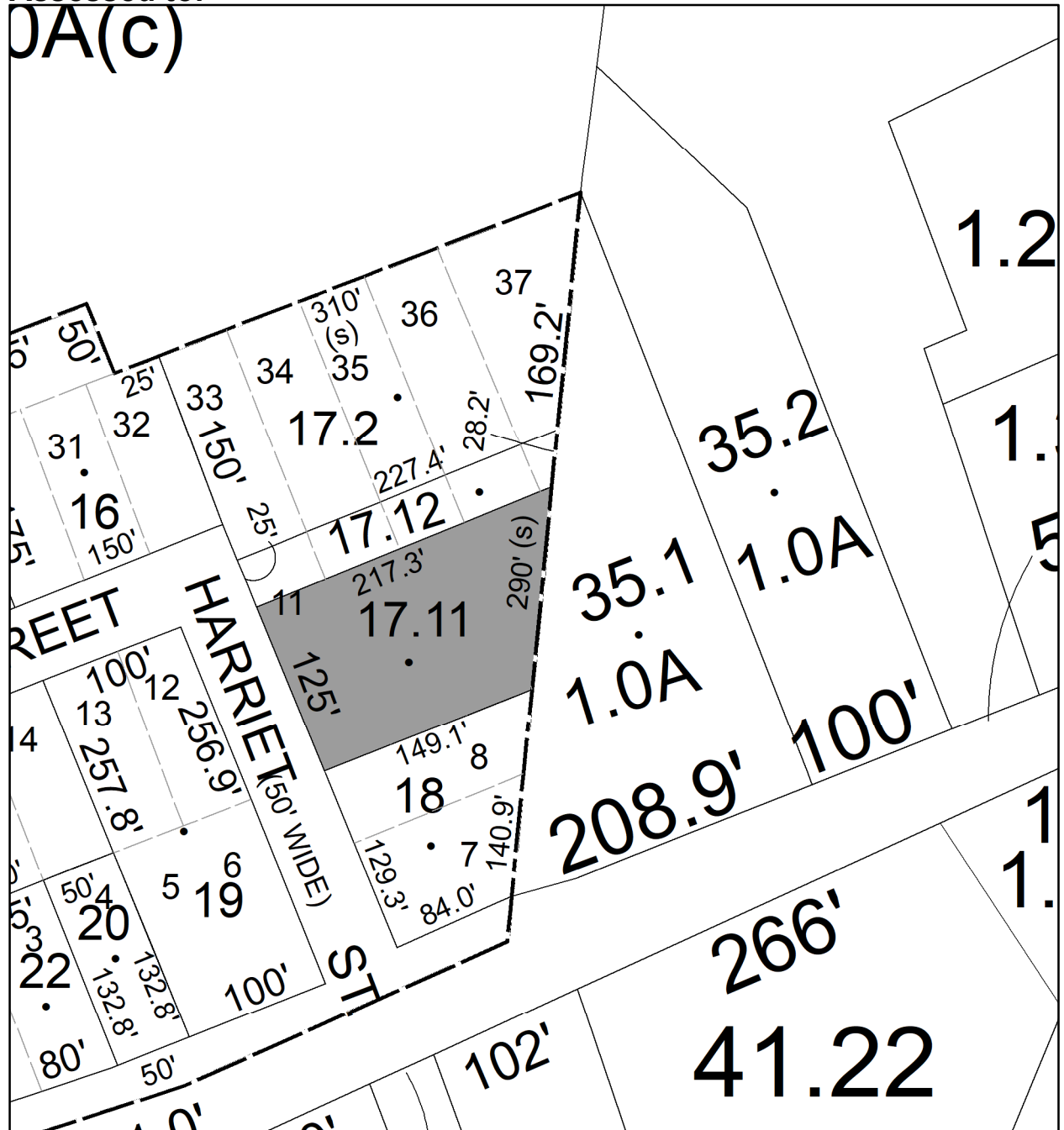
Front: 0

Depth: 0

No Image Available

Current Owner:

Assessed to: SALKIND BRADLEY SALKIND PAULA



Parcel # 58

TOWN OF: ROCHESTER

SBL: 77.9-1-42

Property Class: 330

Vacant Land Located in Commercial Areas

Location: 5 MAIN ST

Oldest Year of Tax: 2006 G

Amount: \$97,992.00

Acres: 0.5

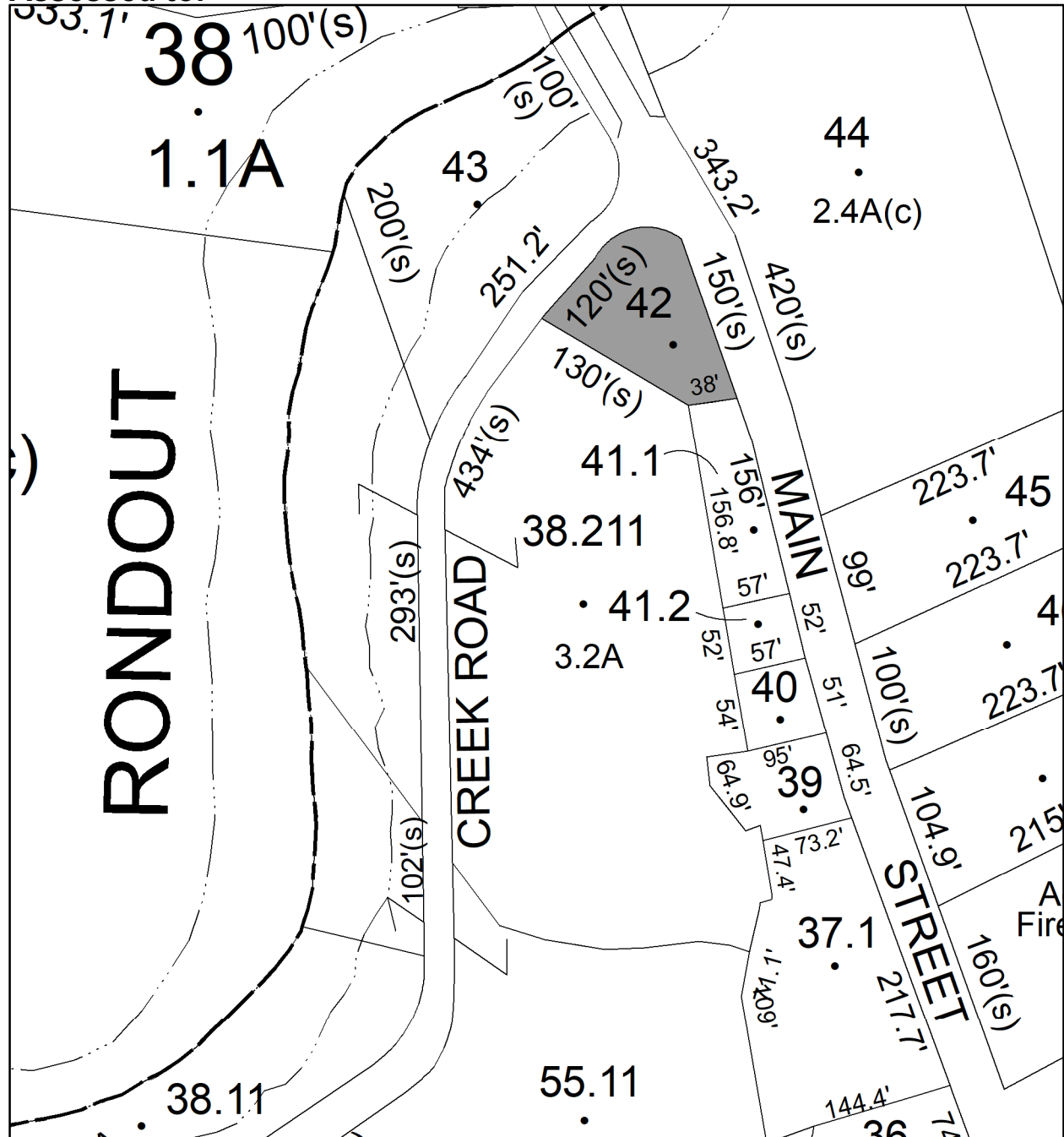
Front: 0

Depth: 0

No Image Available

Current Owner:

Assessed to: SOLCBERG REGINALD A JR



Parcel # 59

TOWN OF: ROSENDALE

SBL: 62.16-1-26.200

Property Class: 311
Residential Vacant Land

Location: 427 HENRY ST

Oldest Year of Tax: 2017 G

Amount: \$12,668.00

Acres: 5

Front: 0

Depth: 0

No Image
Available

Current Owner:

Assessed to: ROSENDALE HEIGHTS DEV. CORP.



Parcel # 60

TOWN OF: ROSENDALE

SBL: 70.26-1-12

Property Class: 311
Residential Vacant Land

Location: SAND HILL RD

Oldest Year of Tax: 2017 G

Amount: \$759.00

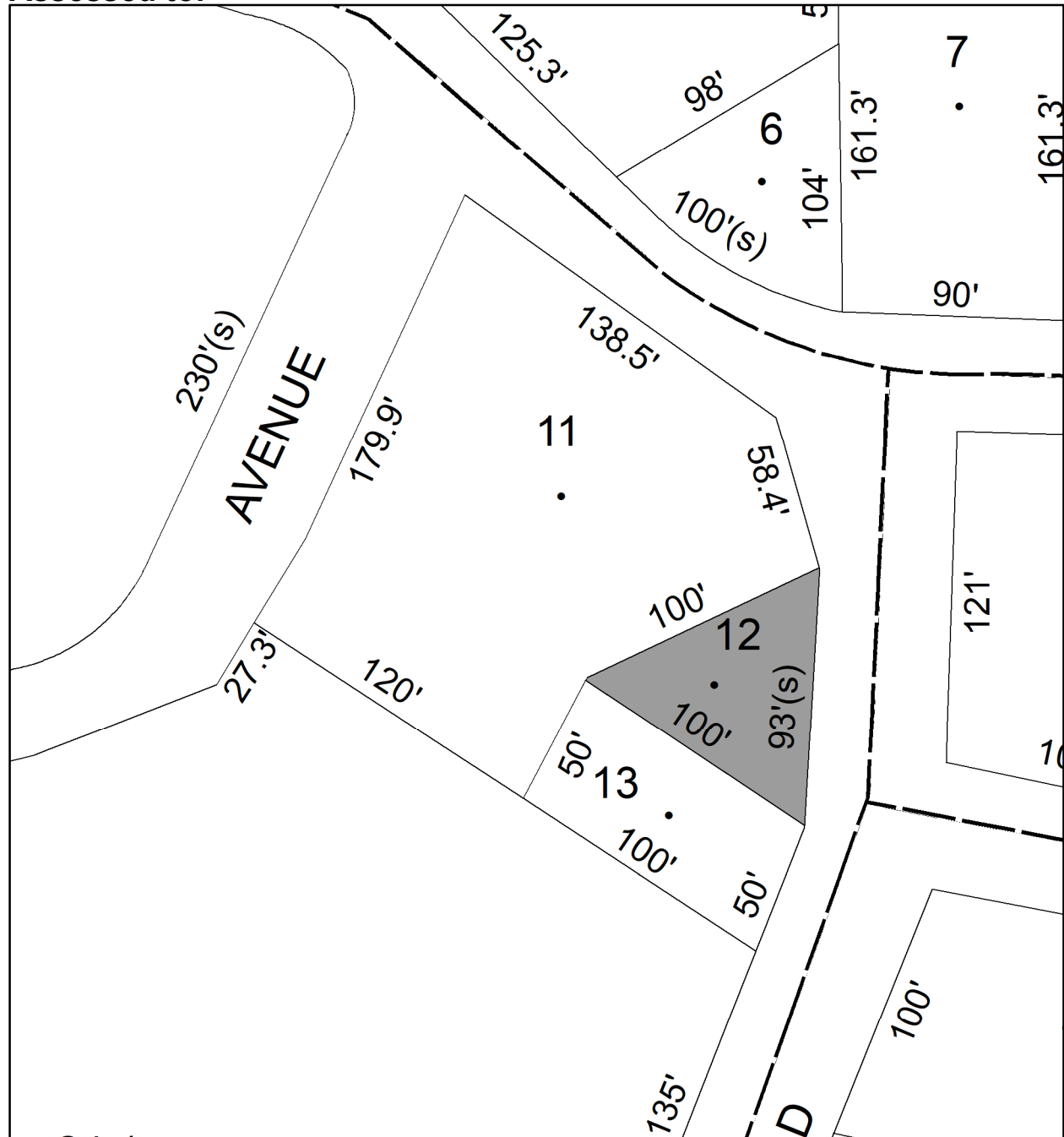
Acres: 0.11

Front: 0

Depth: 0

No Image Available

Current Owner:
Assessed to: COUNTY OF ULSTER



Parcel # 61

TOWN OF: ROSENDALE

SBL: 70.26-1-13

Property Class: 311
Residential Vacant Land

Location: SAND HILL RD

Oldest Year of Tax: 2017 G

Amount: \$760.00

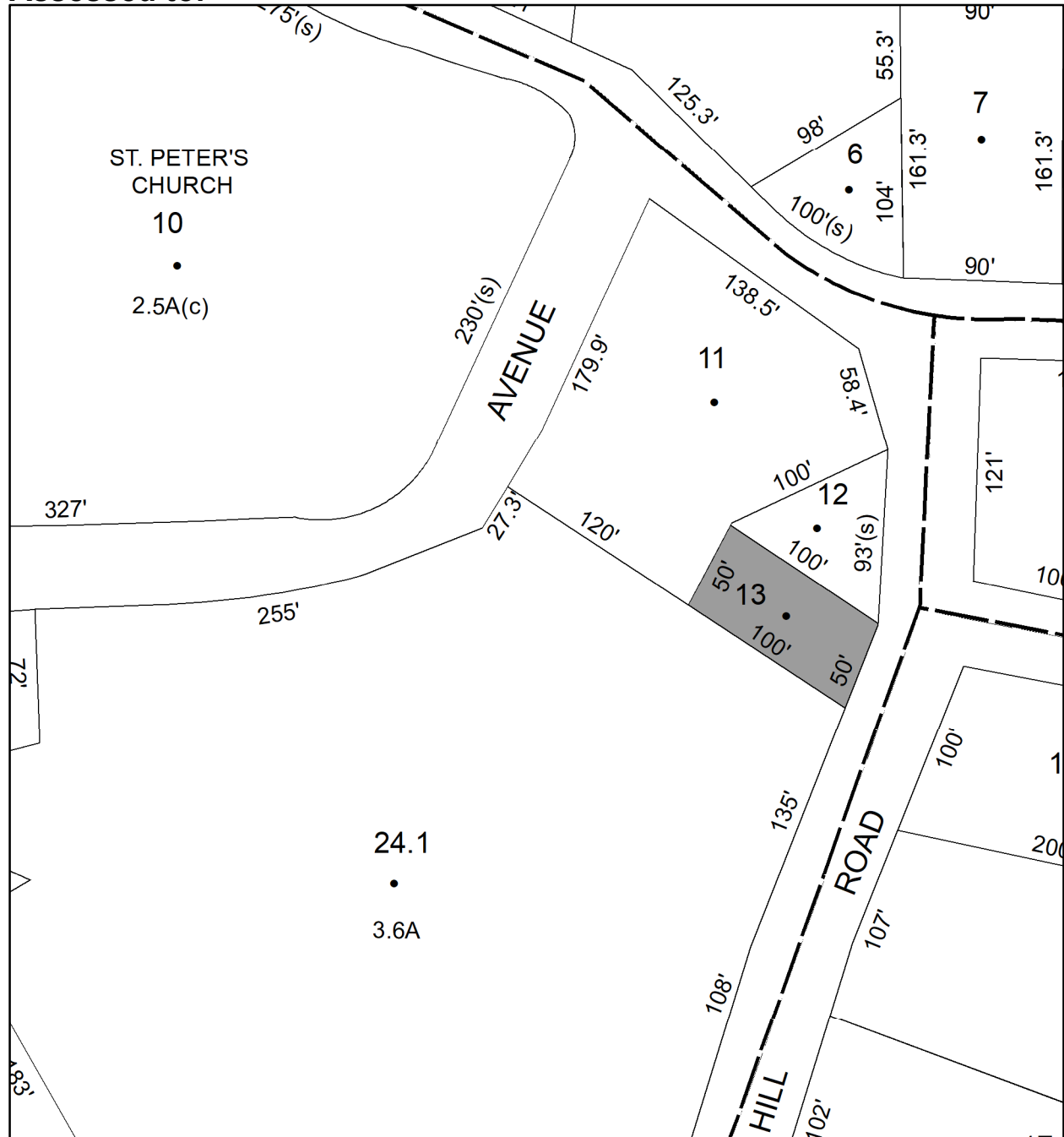
Acres: 0.11

Front: 0

Depth: 0

No Image Available

Current Owner:
Assessed to: COUNTY OF ULSTER



Parcel # 62

Current Owner:
Assessed to: COUNTY OF ULSTER

TOWN OF: ROSENDALE

SBL: 70.26-1-16

Property Class: 311
Residential Vacant Land

Location: SAND HILL RD

Oldest Year of Tax: 2017 G

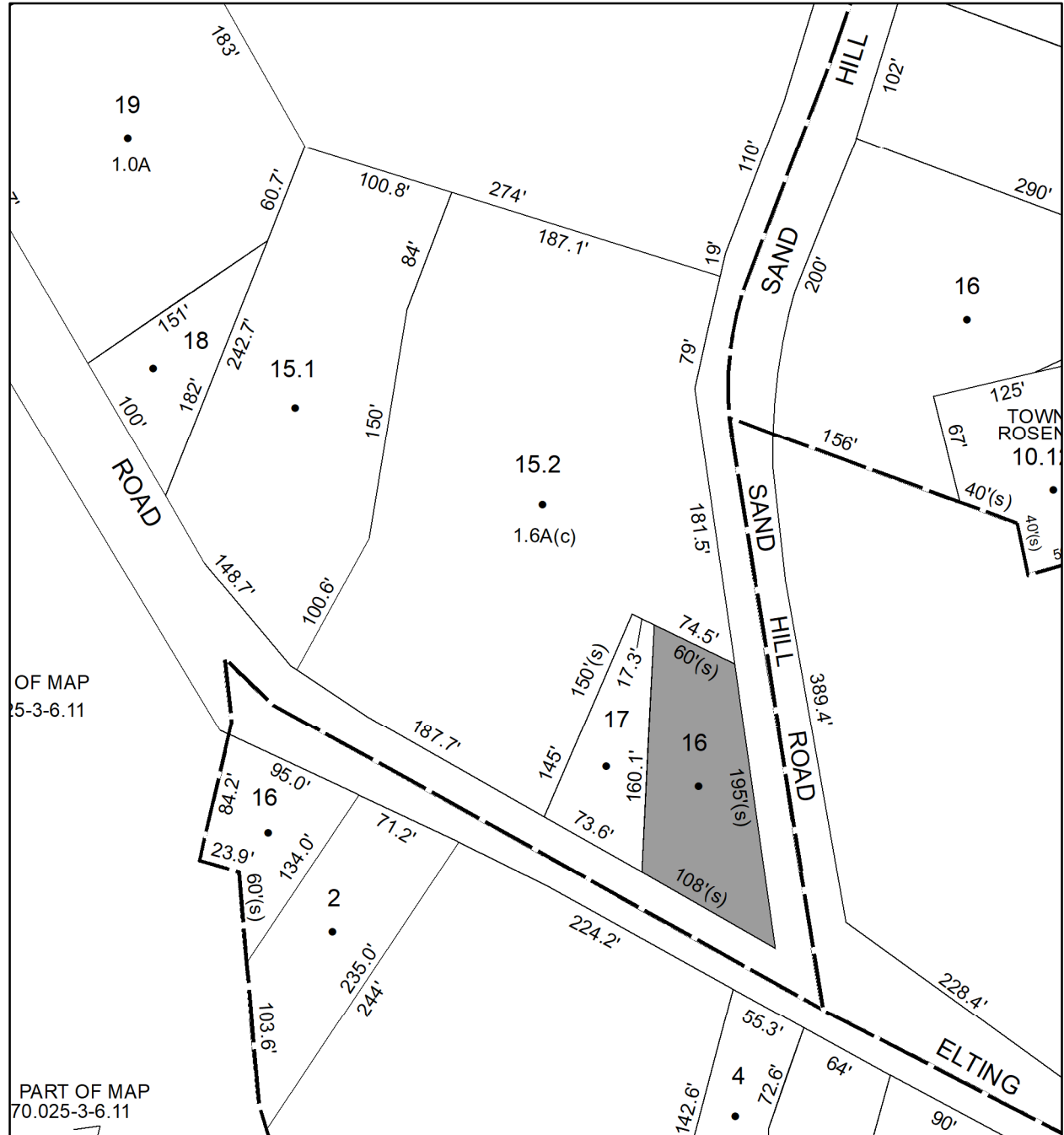
Amount: \$1,004.00

Acres: 0.32

Front: 0

Depth: 0

No Image
Available



Parcel # 63

TOWN OF: ROSENDALE

SBL: 70.42-1-35

Property Class: 311
Residential Vacant Land

Location: NORTH RD

Oldest Year of Tax: 2012 G

Amount: \$1,771.00

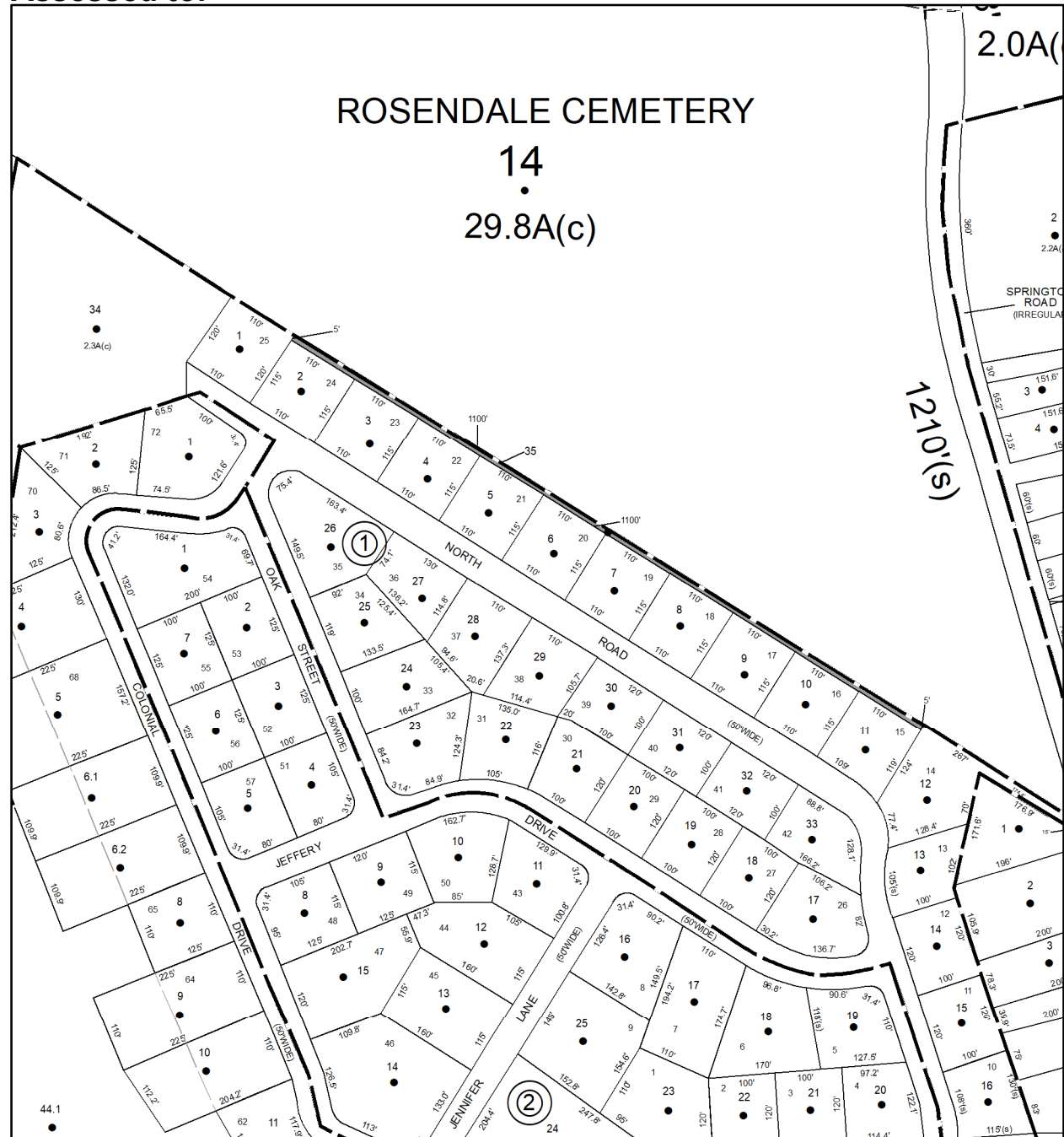
Acres: 0.13

Front: 0

Depth: 0

**No Image
Available**

Current Owner: COUNTY OF ULSTER
Assessed to: THE ESTATE OF JOHN DELORA



Parcel # 64

TOWN OF: ROSENDALE

SBL: 70.47-1-59

Property Class: 311
Residential Vacant Land

Location: BACK OF SO RD LOT 45

Oldest Year of Tax: 2014 G

Amount: \$1,052.00

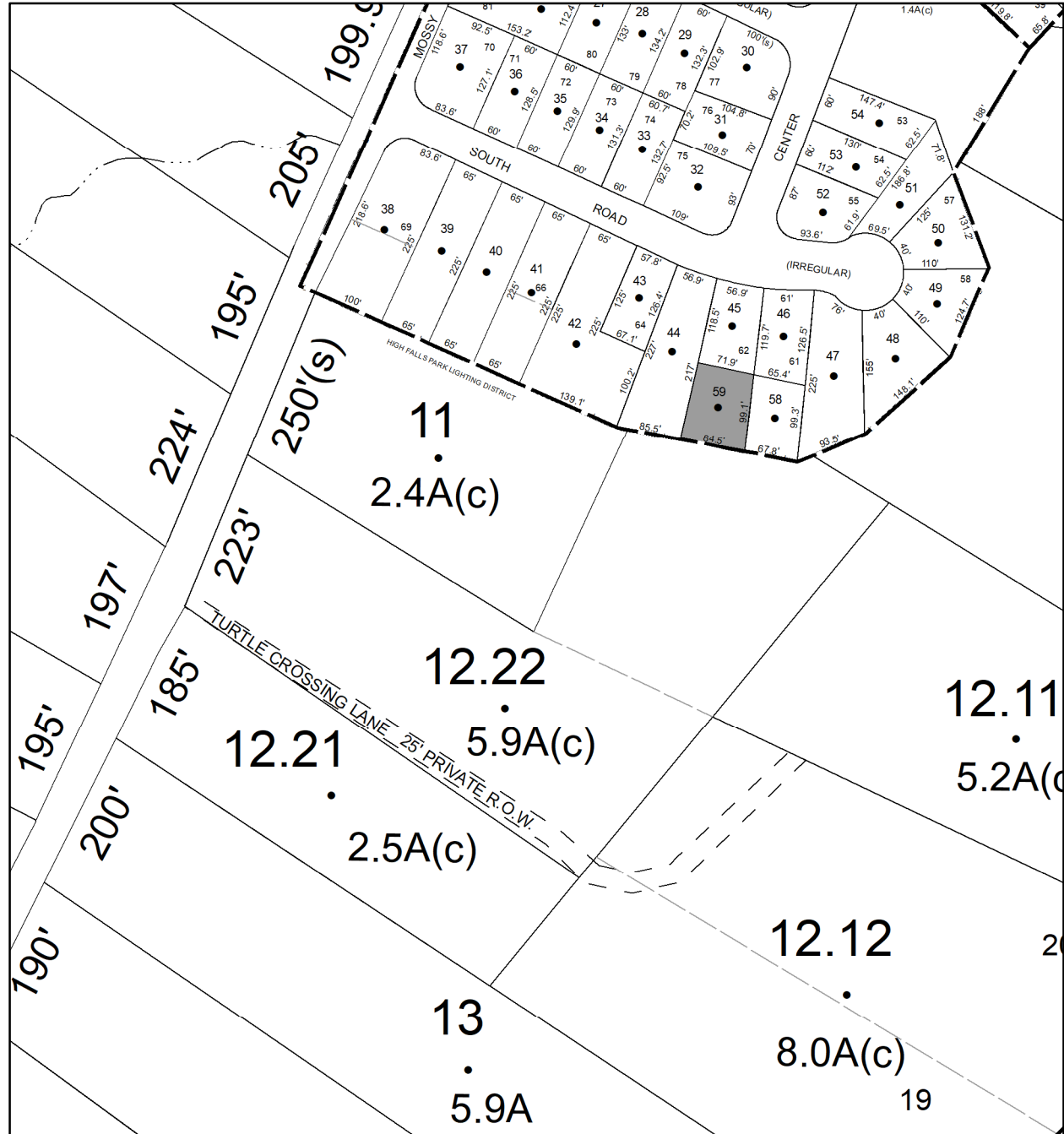
Acres: 0.17

Front: 0

Depth: 0

**No Image
Available**

Current Owner: COUNTY OF ULSTER
Assessed to: KELECSENY JOHN



Parcel # 65

TOWN OF: SAUGERTIES

SBL: 18.53-2-56

Property Class: 310
Residential

Location: HIGH ST

Oldest Year of Tax: 2017 G

Amount: \$923.00

Acres: 2

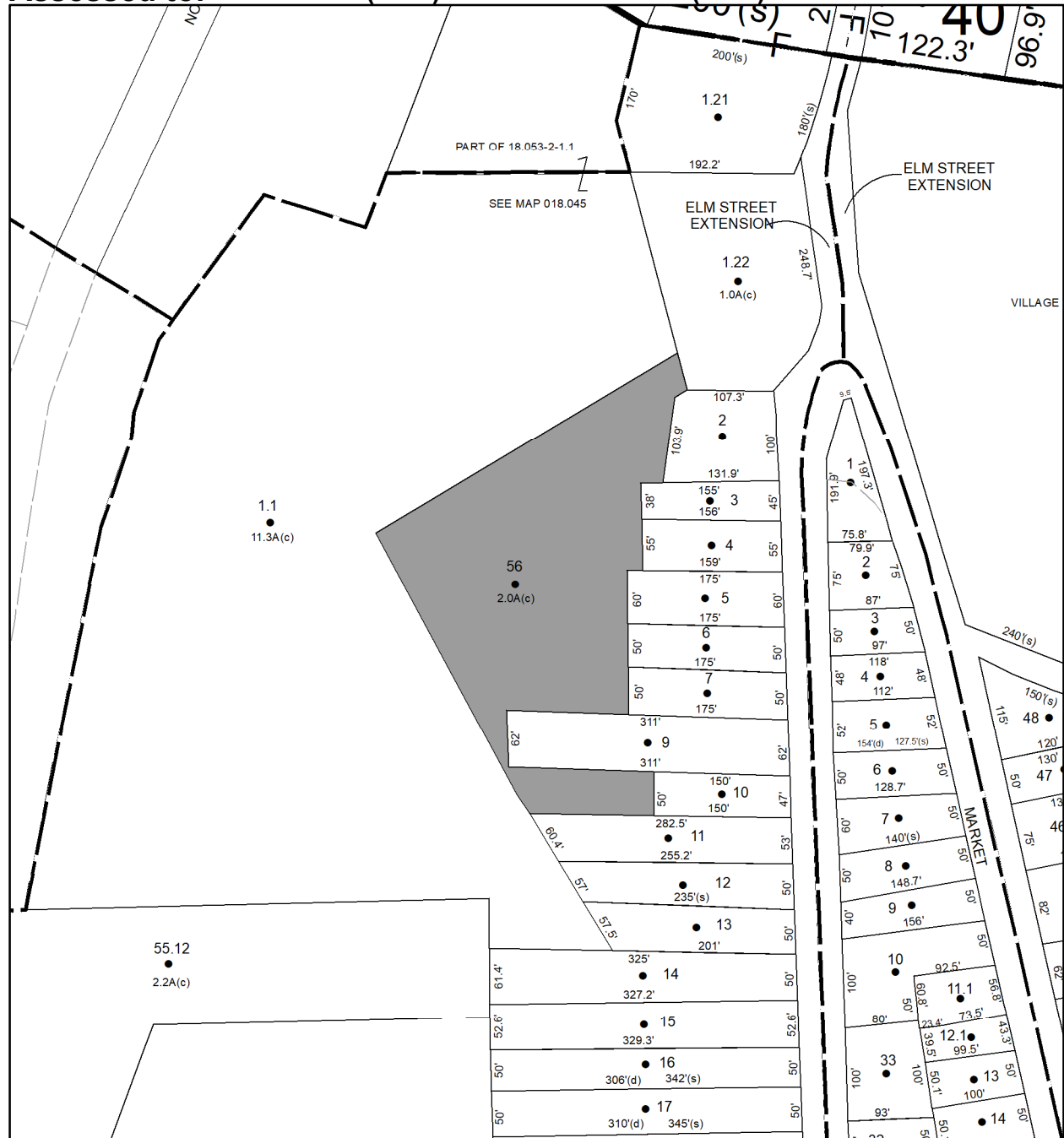
Front: 0

Depth: 0

**No Image
Available**

Current Owner:

Assessed to: ROBINSON (LKO) DAVID ROBINSON (LKO) ANN



Parcel # 66

TOWN OF: SAUGERTIES

SBL: 18.69-1-24

Property Class: 421
Restaurants

Location: 152 WEST BRIDGE ST

Oldest Year of Tax: 2017 G

Amount: \$88,662.00

Acres: 0.25

Front: 60

Depth: 188

Current Owner:
Assessed to: PANDA PIER INC



Parcel # 67

TOWN OF: SAUGERTIES

SBL: 18.69-1-25

Property Class: 220
Two Family Year

Location: 156 WEST BRIDGE ST

Oldest Year of Tax: 2017 G

Amount: \$57,038.00

Acres: 0.25

Front: 60

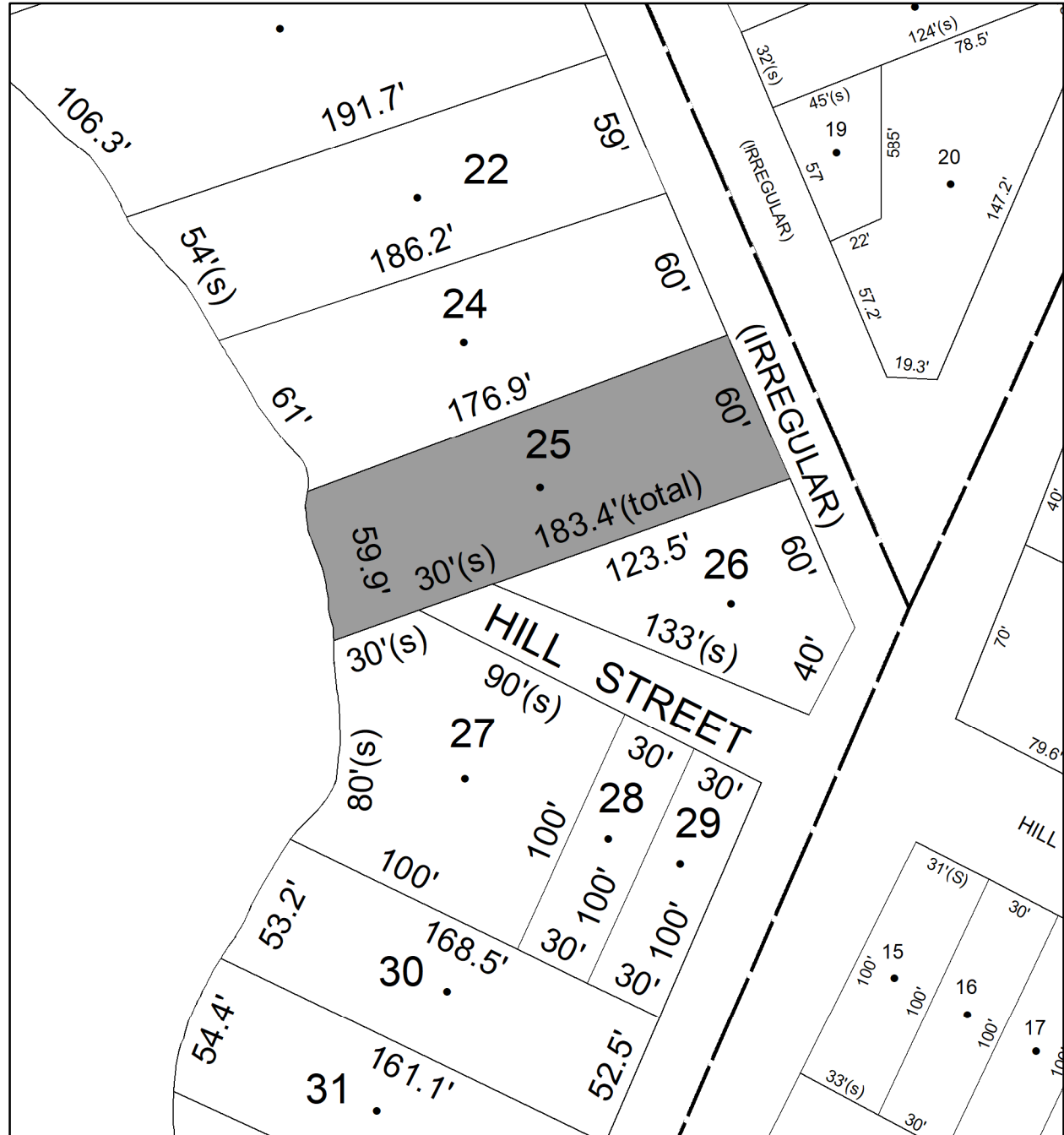
Depth: 183.4



Current Owner: LI SHANG HAI

LI SENG THIAM

Assessed to: LI SHANG HAI SENG THIAM



Parcel # 68

TOWN OF: SAUGERTIES

SBL: 18.71-1

Property Class: 311
Residential Vacant Land

Location: LATHAM CIR

Oldest Year of Tax: 2017 G

Amount: \$123,957.00

Acres: 4.5

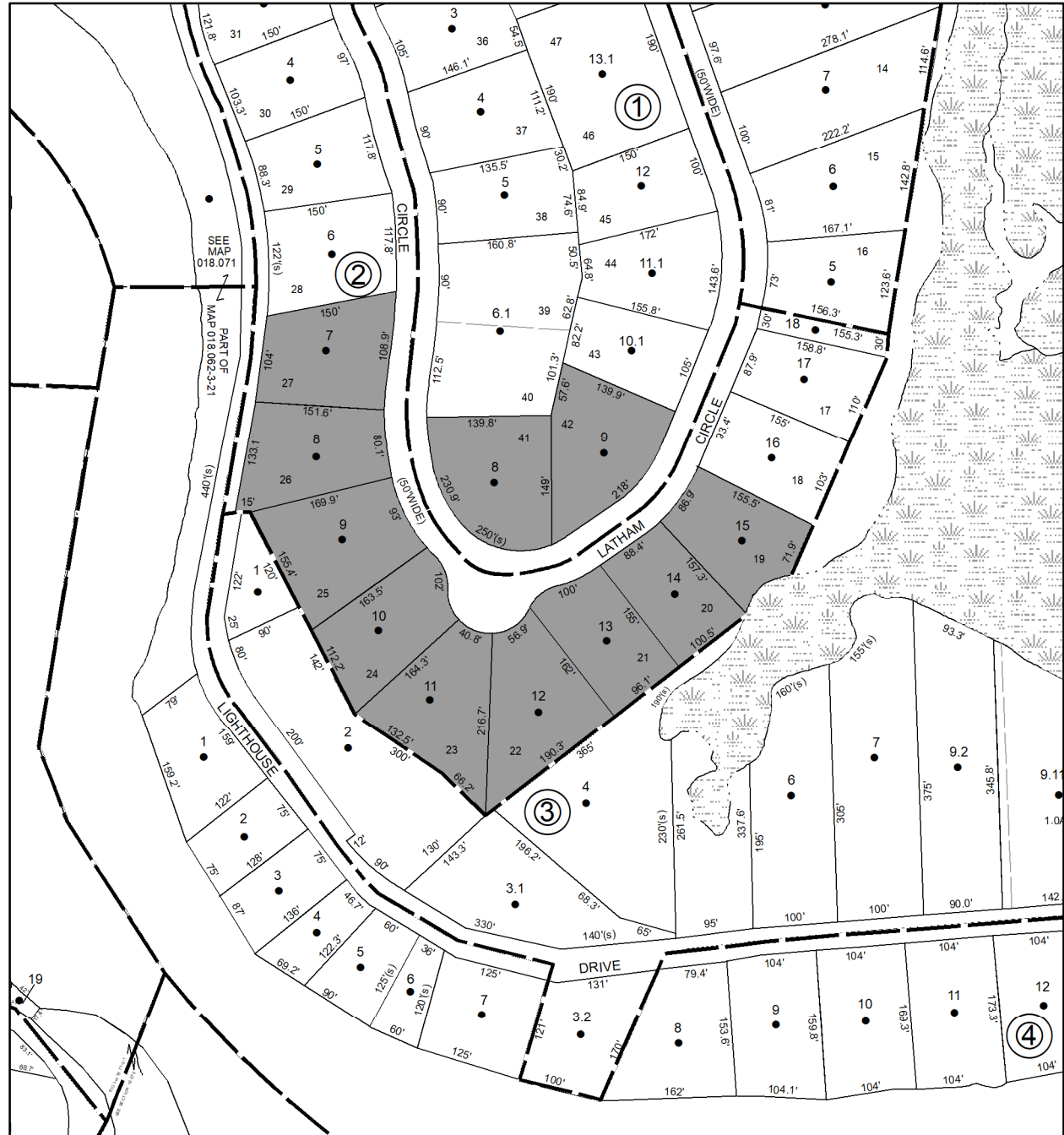
Front: 0

Depth: 0

No Image
Available

Current Owner:

Assessed to: LIGHTHOUSE COVE INC



Parcel # 69

TOWN OF: SAUGERTIES

SBL: 8.2-2-33

Property Class: 210
One Family Year

Location: 293 HIGH FALLS RD

Oldest Year of Tax: 2017 G

Amount: \$36,266.00

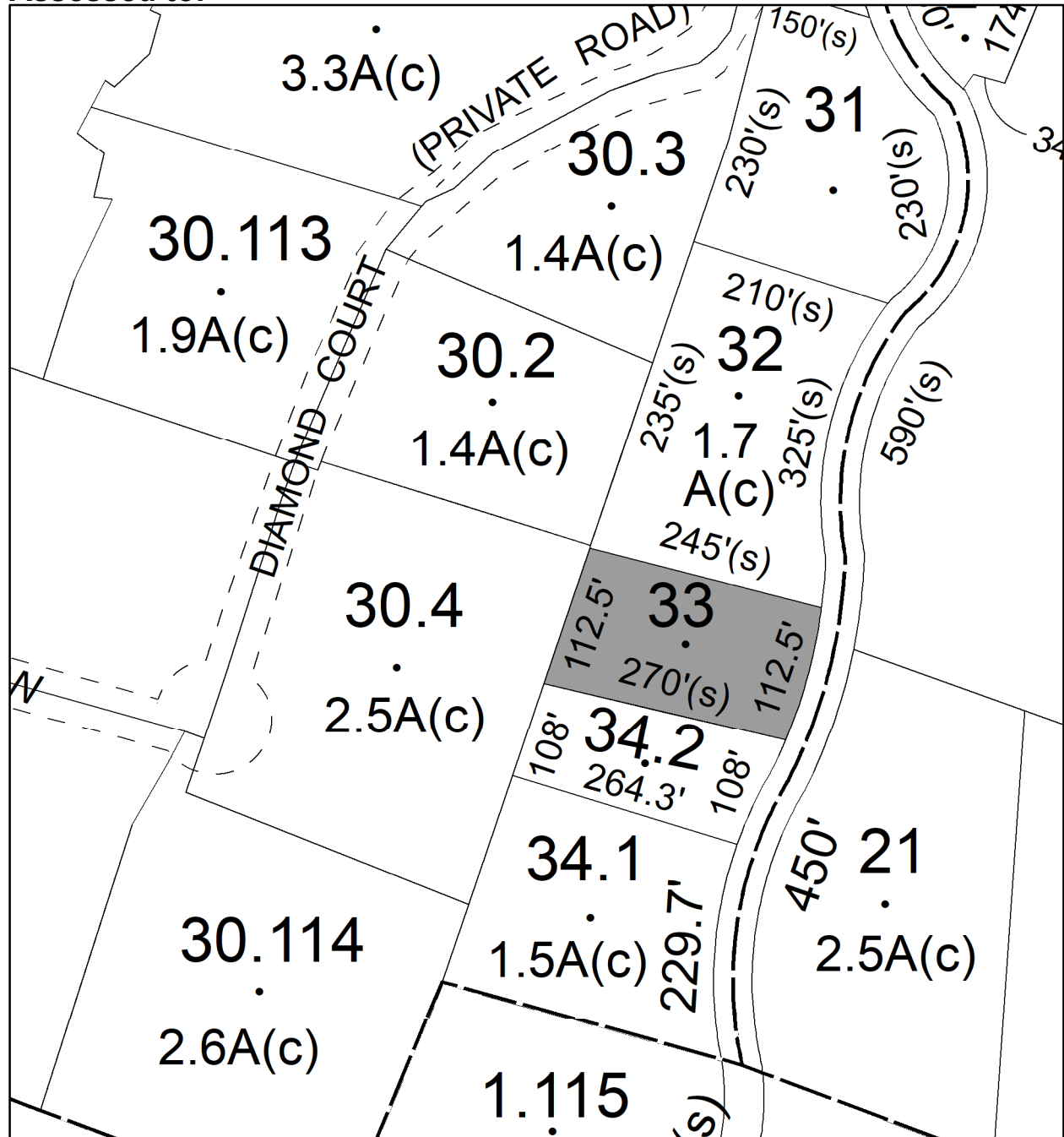
Acres: 0.67

Front: 0

Depth: 0

Current Owner:

Assessed to: TITUS SUSAN



Parcel # 70

TOWN OF: SAUGERTIES

SBL: 8.4-5-23

Property Class: 314

Rural Vacant Lots of 10 Acres or Less

Location: OLD ROUTE 32

Oldest Year of Tax: 2016 G

Amount: \$11,530.00

Acres: 1.5

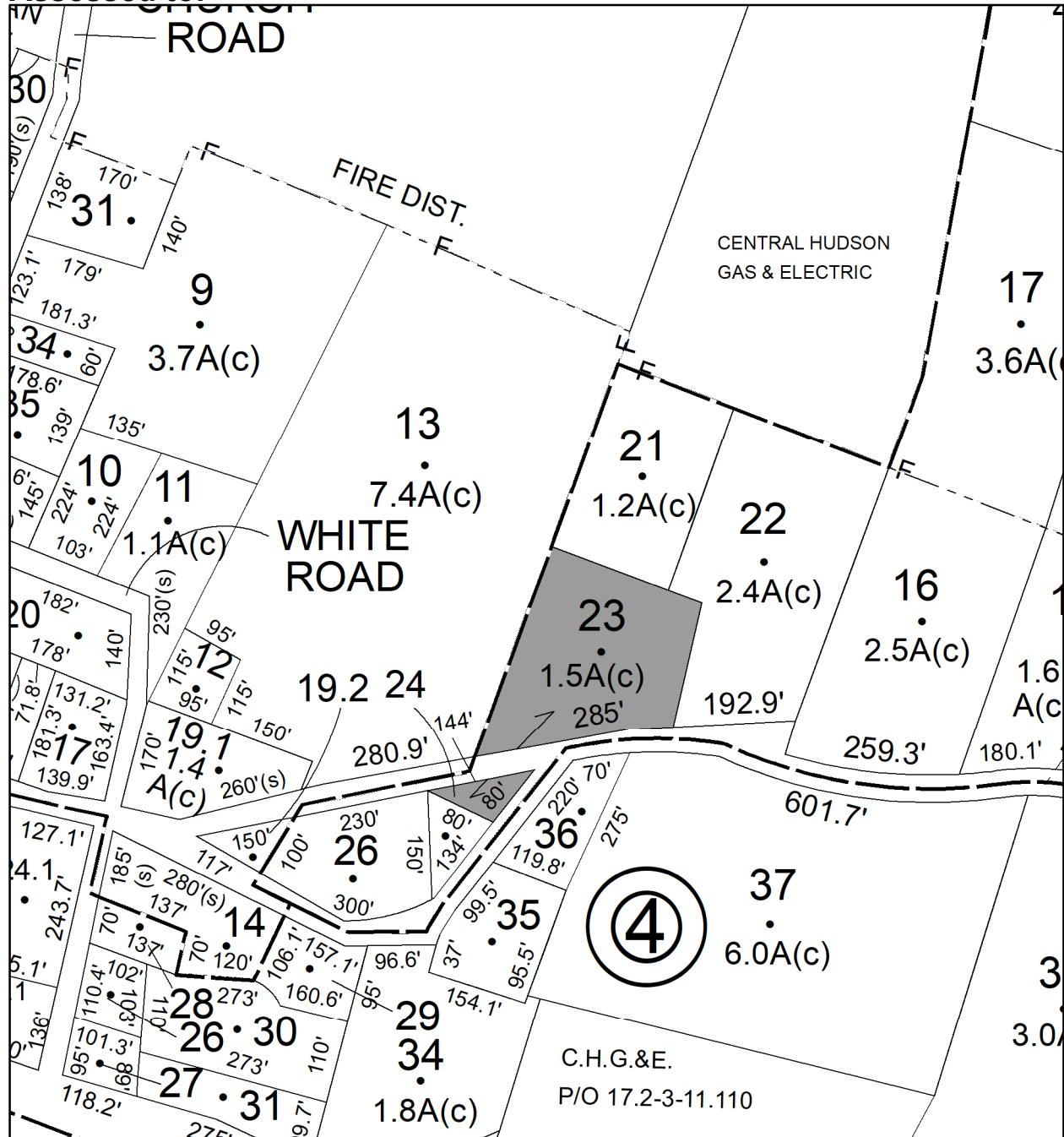
Front: 0

Depth: 0

**No Image
Available**

Current Owner: COUNTY OF ULSTER

Assessed to: RUCKER HENRY D RUCKER MARY M



Parcel # 71

TOWN OF: SAUGERTIES

SBL: 8.4-7-46.112

Property Class: 314

Rural Vacant Lots of 10 Acres or Less

Location: 430 MALDEN TPKE

Oldest Year of Tax: 2017 G

Amount: \$11,525.00

Acres: 3

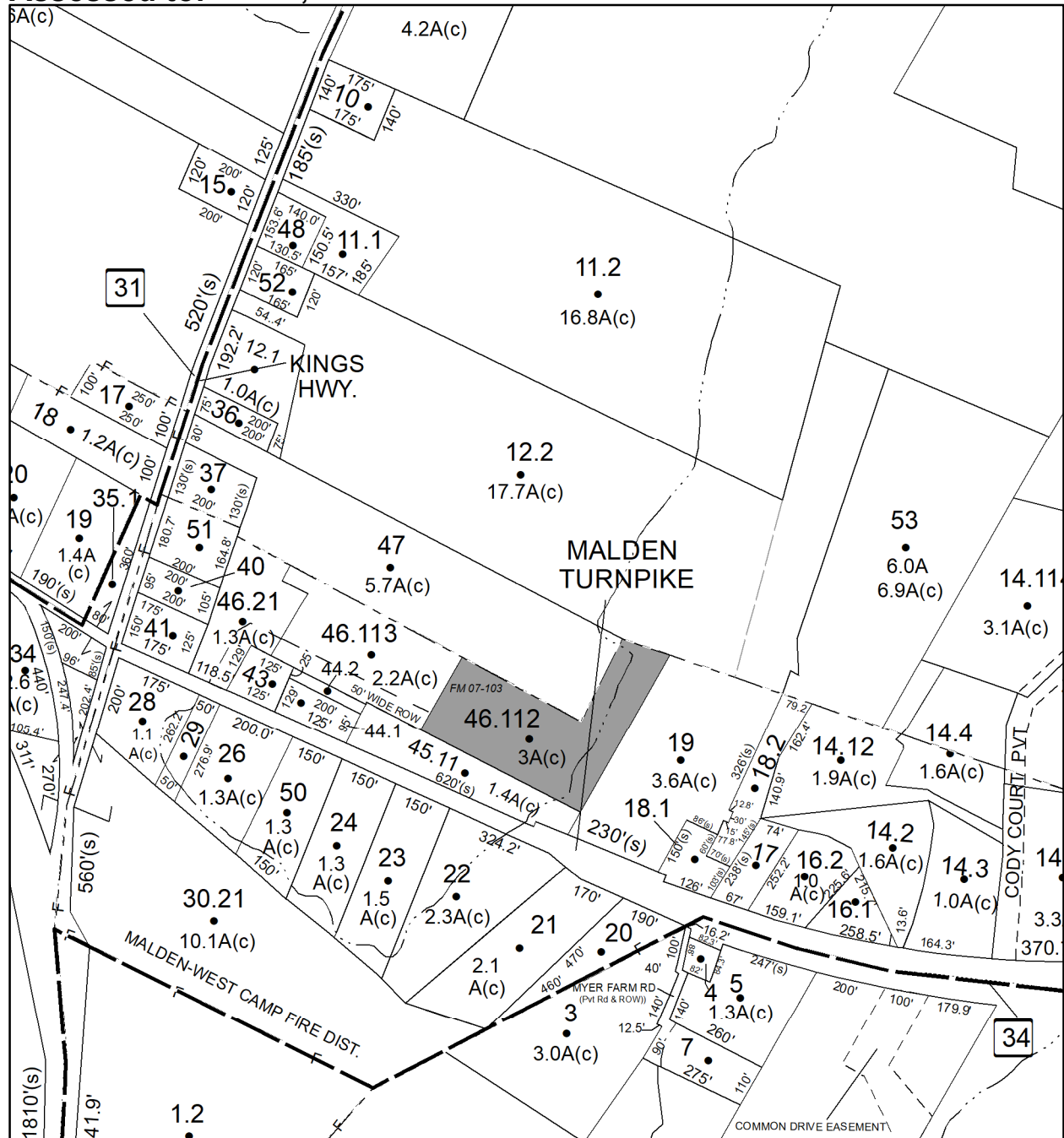
Front: 0

Depth: 0

No Image Available

Current Owner:

Assessed to: LETUS, JR. JOHN W



Parcel # 72

TOWN OF: SAUGERTIES

SBL: 17.1-6-17.112

Property Class: 314
Rural Vacant Lots of 10 Acres or Less

Location: QUACKENBUSH RD

Oldest Year of Tax: 2017 G

Amount: \$1,497.00

Acres: 2.6

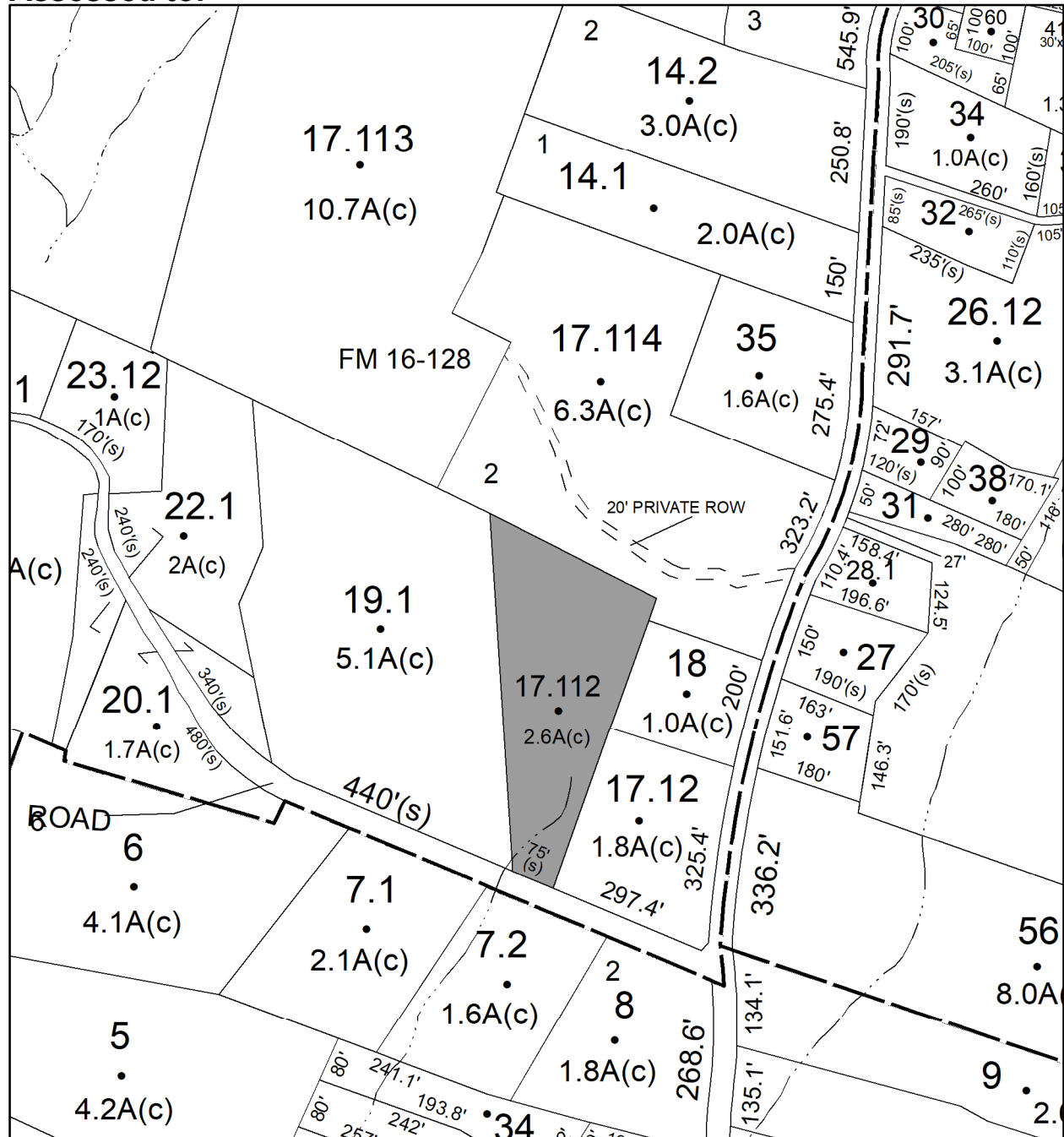
Front: 0

Depth: 0

No Image Available

Current Owner:

Assessed to: PLATE MARC B CHAMBERLAIN JOANN



Parcel # 73

TOWN OF: SAUGERTIES

SBL: 17.15-1-1

Property Class: 210
One Family Year

Location: 101 FISHCREEK RD

Oldest Year of Tax: 2013 G

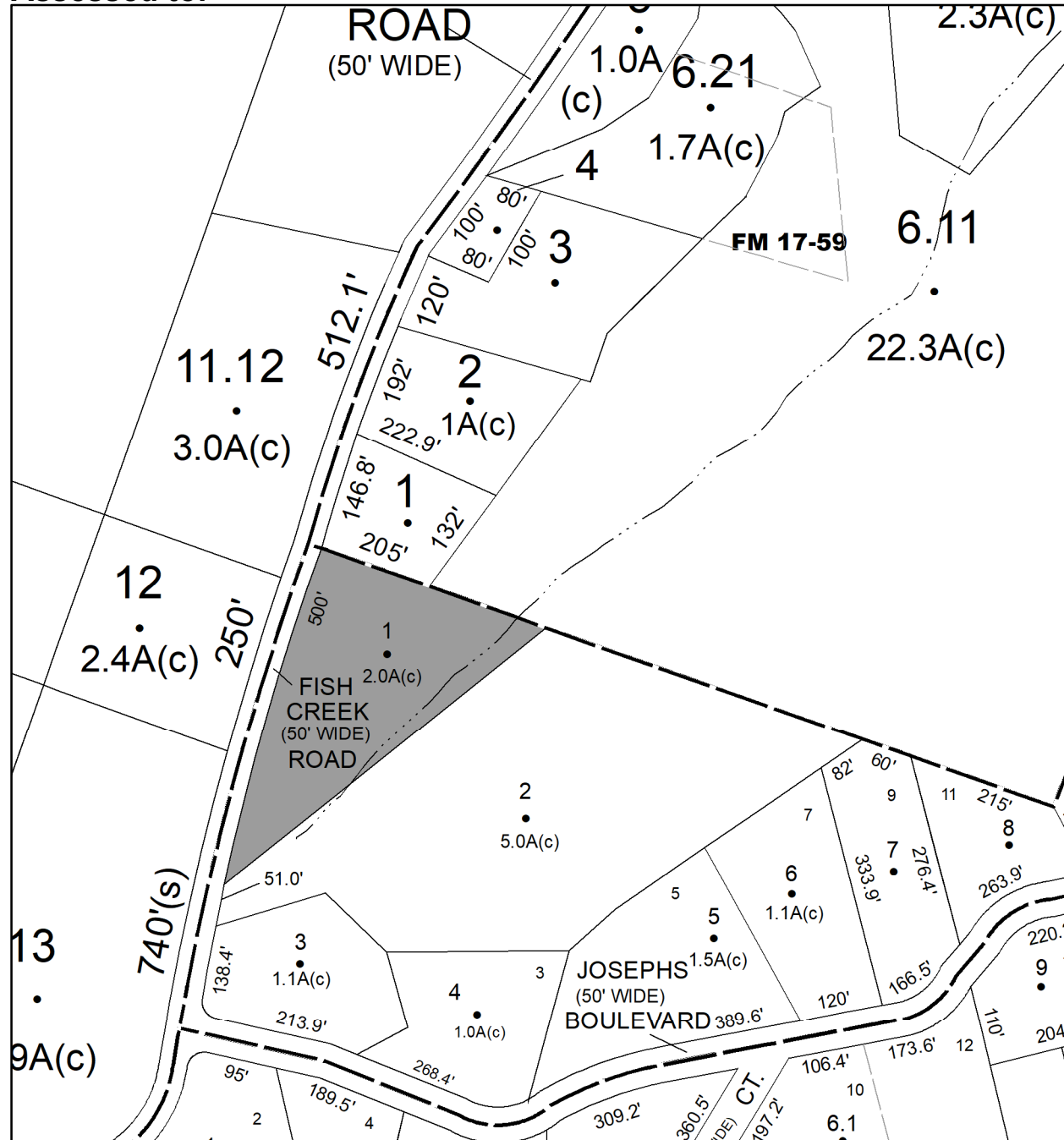
Amount: \$18,979.00

Acres: 2

Front: 0

Depth: 0

Current Owner: COUNTY OF ULSTER
Assessed to: BOVA-LANG KATHLEEN



Parcel # 74

TOWN OF: SAUGERTIES

SBL: 18.10-3-11

Property Class: 311
Residential Vacant Land

Location: MAIN ST MALDEN

Oldest Year of Tax: 2015 G

Amount: \$2,367.00

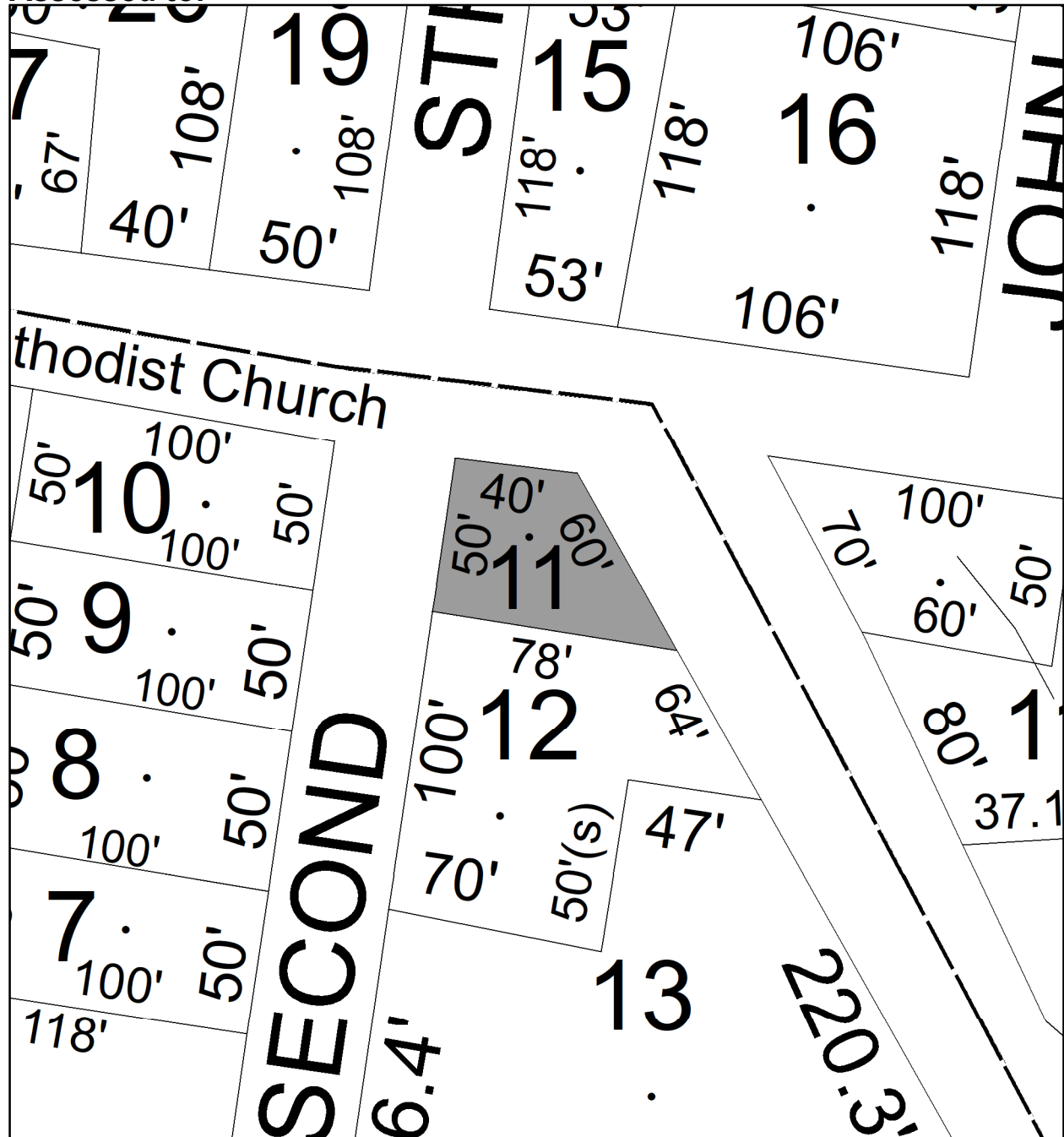
Acres: 0.05

Front: 50

Depth: 50

No Image Available

Current Owner: COUNTY OF ULSTER
Assessed to: PLITT SHIRLEY A



Parcel # 75

TOWN OF: SAUGERTIES

SBL: 18.10-3-15

Property Class: 310
Residential

Location: 508 YORK ST MALDEN

Oldest Year of Tax: 2016 G

Amount: \$104,178.00

Acres: 0.36

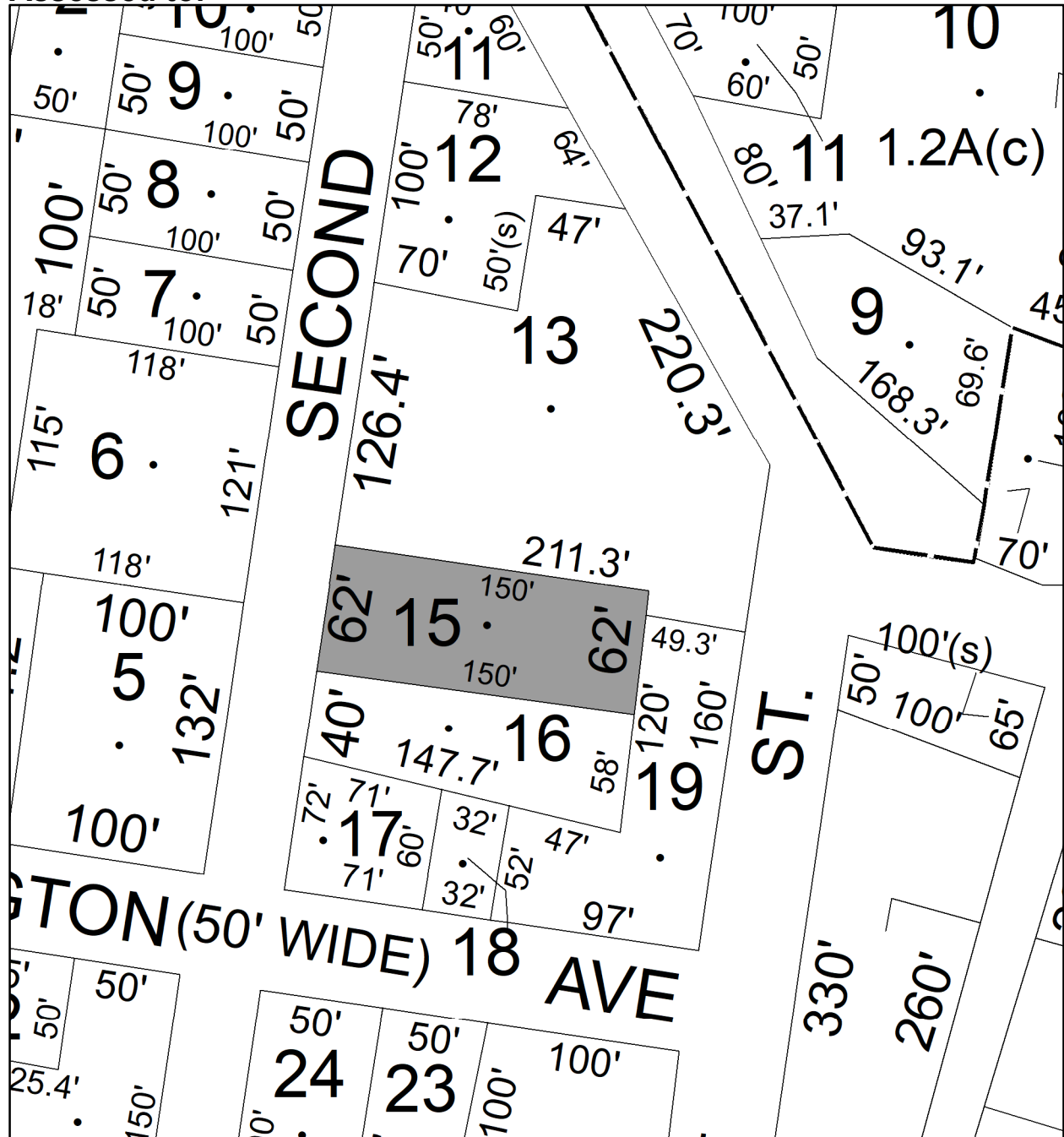
Front: 0

Depth: 0

**No Image
Available**

Current Owner: COUNTY OF ULSTER

Assessed to: MALONE BEATRICE B MALONE OTHERS



Parcel # 76

TOWN OF: SAUGERTIES

SBL: 28.3-2-15

Property Class: 311
Residential Vacant Land

Location: CHURCH RD OFF

Oldest Year of Tax: 2017 G

Amount: \$7,032.00

Acres: 10

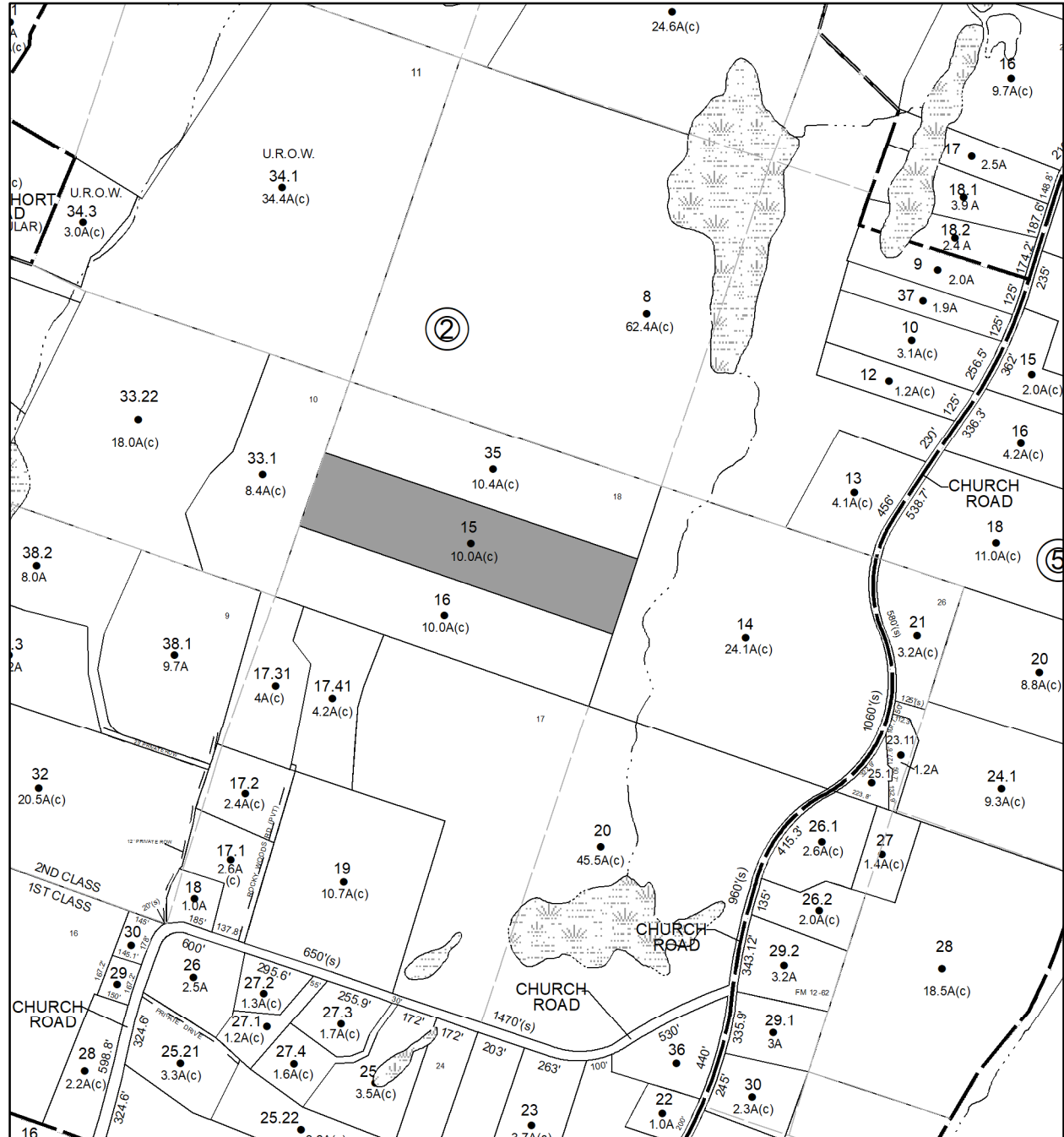
Front: 0

Depth: 0

No Image
Available

Current Owner:

Assessed to: VANGAASBEEK EDWARD H VANGAASBEEK KATHLEEN B



Parcel # 77

TOWN OF: SAUGERTIES

SBL: 28.3-2-35

Property Class: 314

Rural Vacant Lots of 10 Acres or Less

Location: CHURCH RD OFF

Oldest Year of Tax: 2017 G

Amount: \$4,218.00

Acres: 10

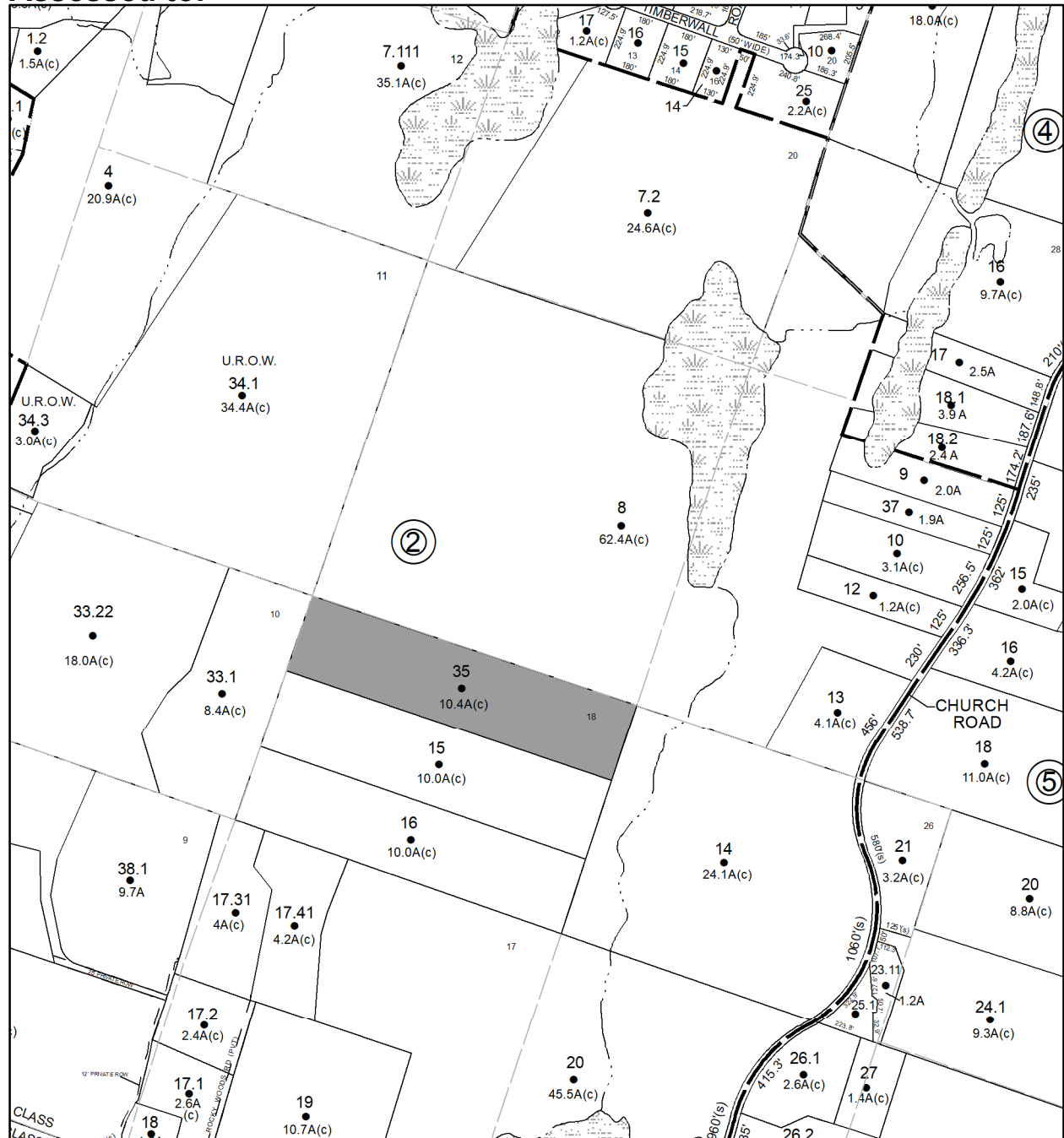
Front: 0

Depth: 0

No Image Available

Current Owner:

Assessed to: VANGAASBEEK EDWARD H VANGAASBEEK KATHLEEN B



Parcel # 78

TOWN OF: SAUGERTIES

SBL: 28.3-4-3

Property Class: 210
One Family Year

Location: 1171 GLASCO TPKE

Oldest Year of Tax: 2017 G

Amount: \$39,136.00

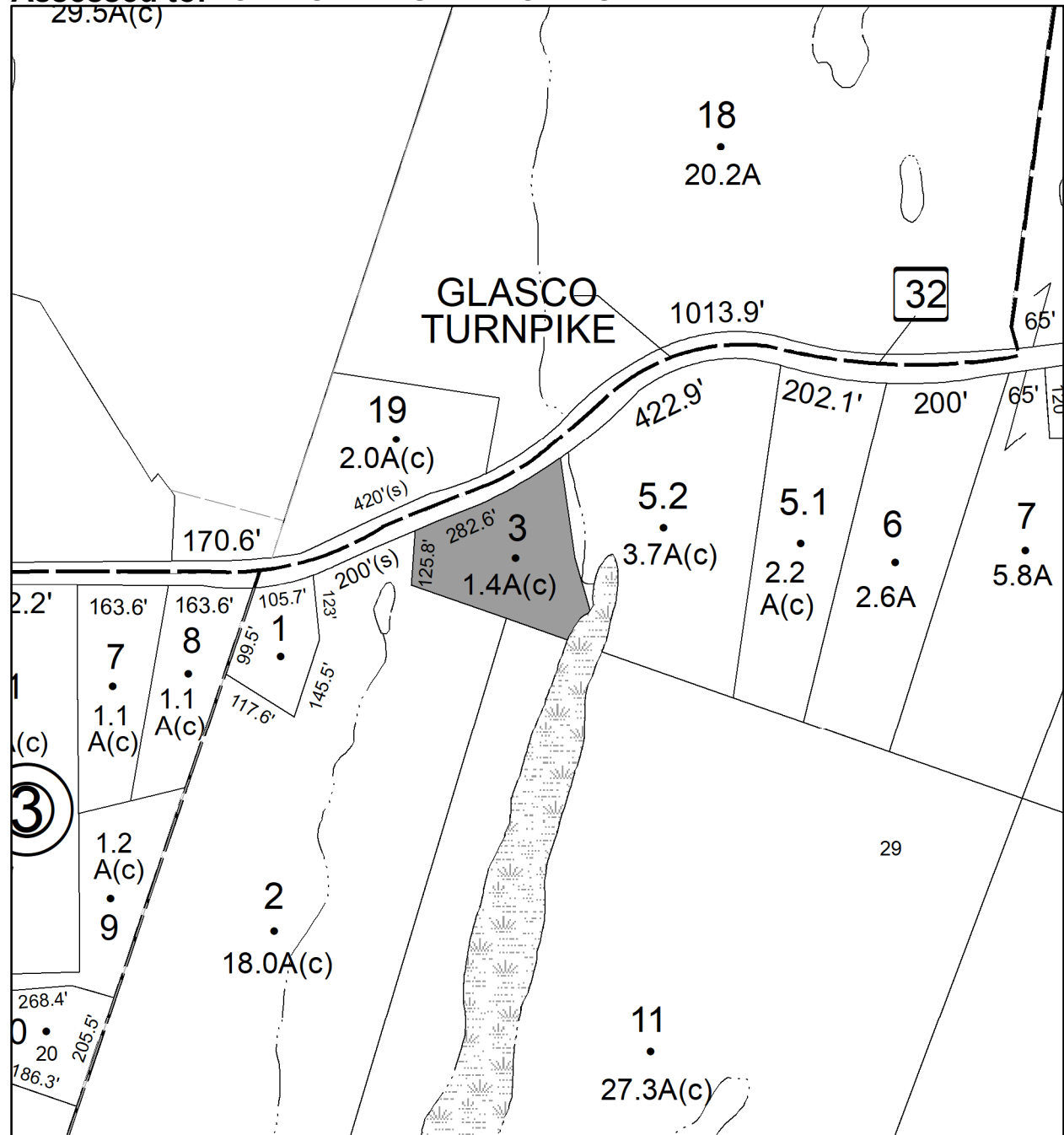
Acres: 1.4

Front: 0

Depth: 0

Current Owner:

Assessed to: TONNESEN BRUCE R TONNESEN DEBRA



Parcel # 79

TOWN OF: SAUGERTIES

SBL: 28.4-11-39

Property Class: 210
One Family Year

Location: 27 KINGS LN

Oldest Year of Tax: 2017 G

Amount: \$19,428.00

Acres: 3.7

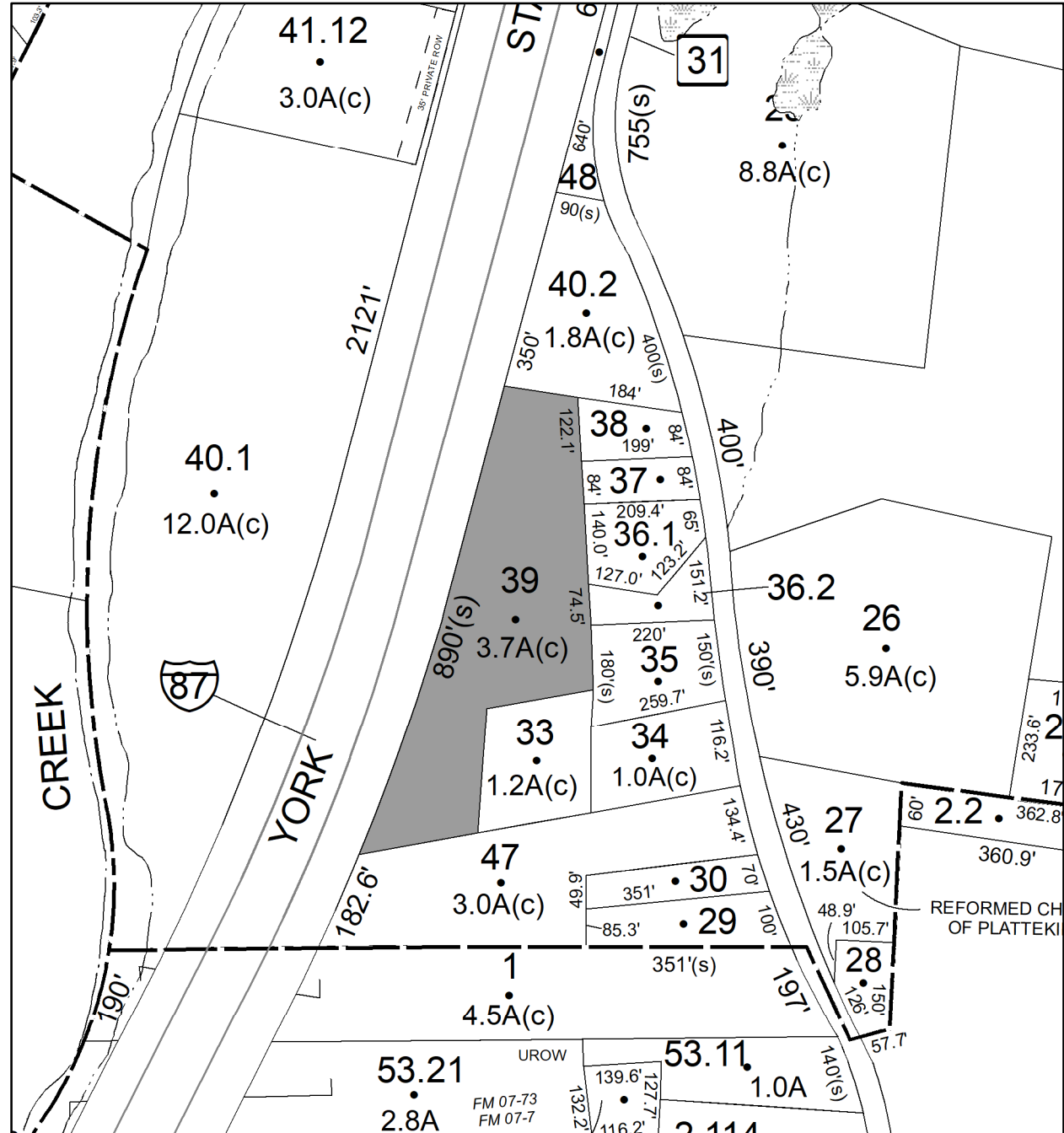
Front: 0

Depth: 0



Current Owner:

Assessed to: CALHOUN ROBERT B CALHOUN BARBARA



Parcel # 80

TOWN OF: SAUGERTIES

SBL: 28.11-1-4.110

Property Class: 240
Rural Residence with Acreage

Location: 30 VAN AVE

Oldest Year of Tax: 2017 G

Amount: \$76,969.00

Acres: 12.24

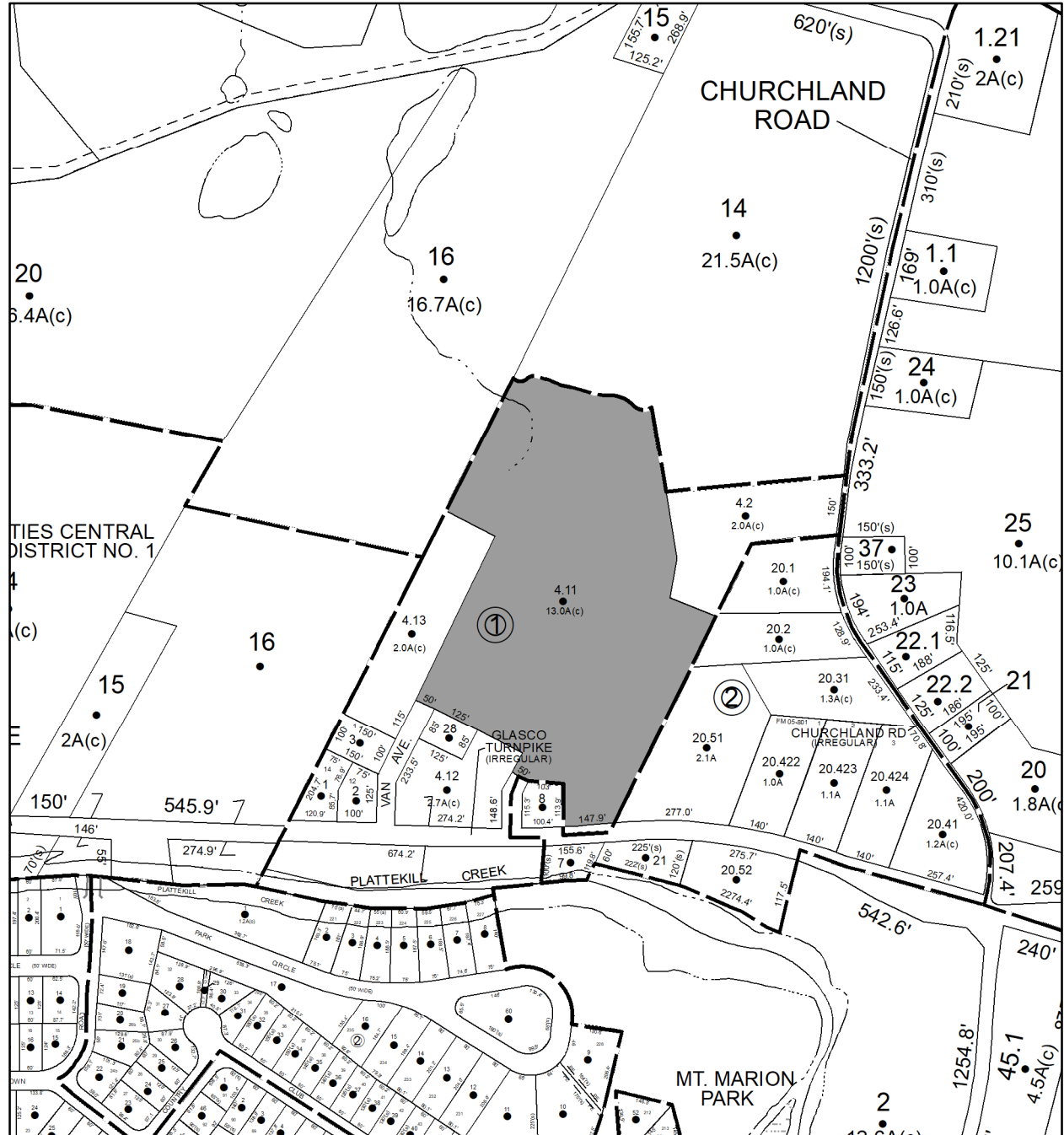
Front: 0

Depth: 0



Current Owner:

Assessed to: LEGOFF JOEL & BETH



Parcel # 81

TOWN OF: SAUGERTIES

SBL: 29.46-5-5

Property Class: 210
One Family Year

Location: 113 GLASCO TPKE

Oldest Year of Tax: 2016 G

Amount: \$43,399.00

Acres: 0.13

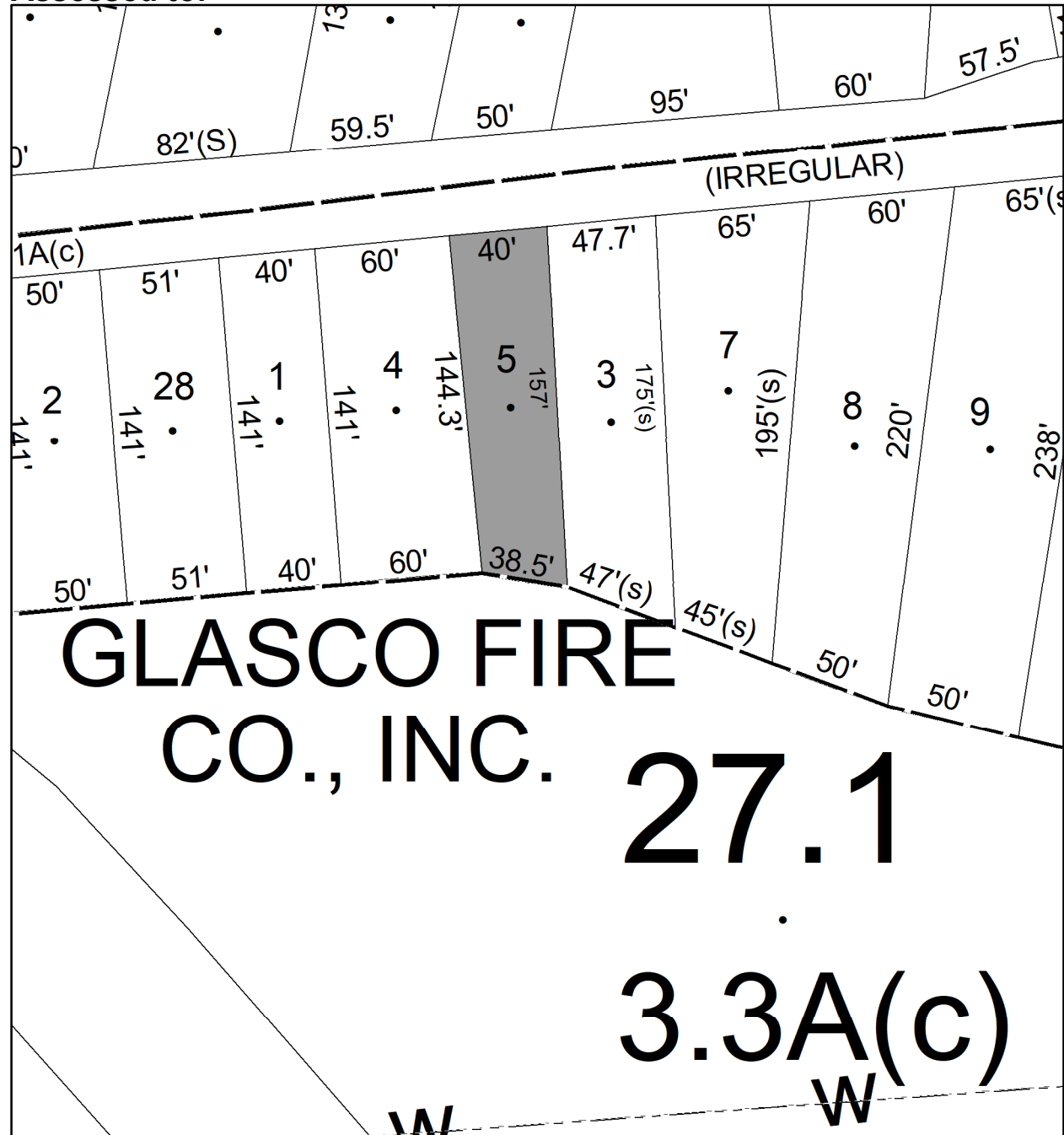
Front: 0

Depth: 0



Current Owner:

Assessed to: VALGUARNERA ALDO



Parcel # 82

TOWN OF: SHANDAKEN

SBL: 13.7-1-35.200

Property Class: 311
Residential Vacant Land

Location: ROUTE 28

Oldest Year of Tax: 2016 G

Amount: \$827.00

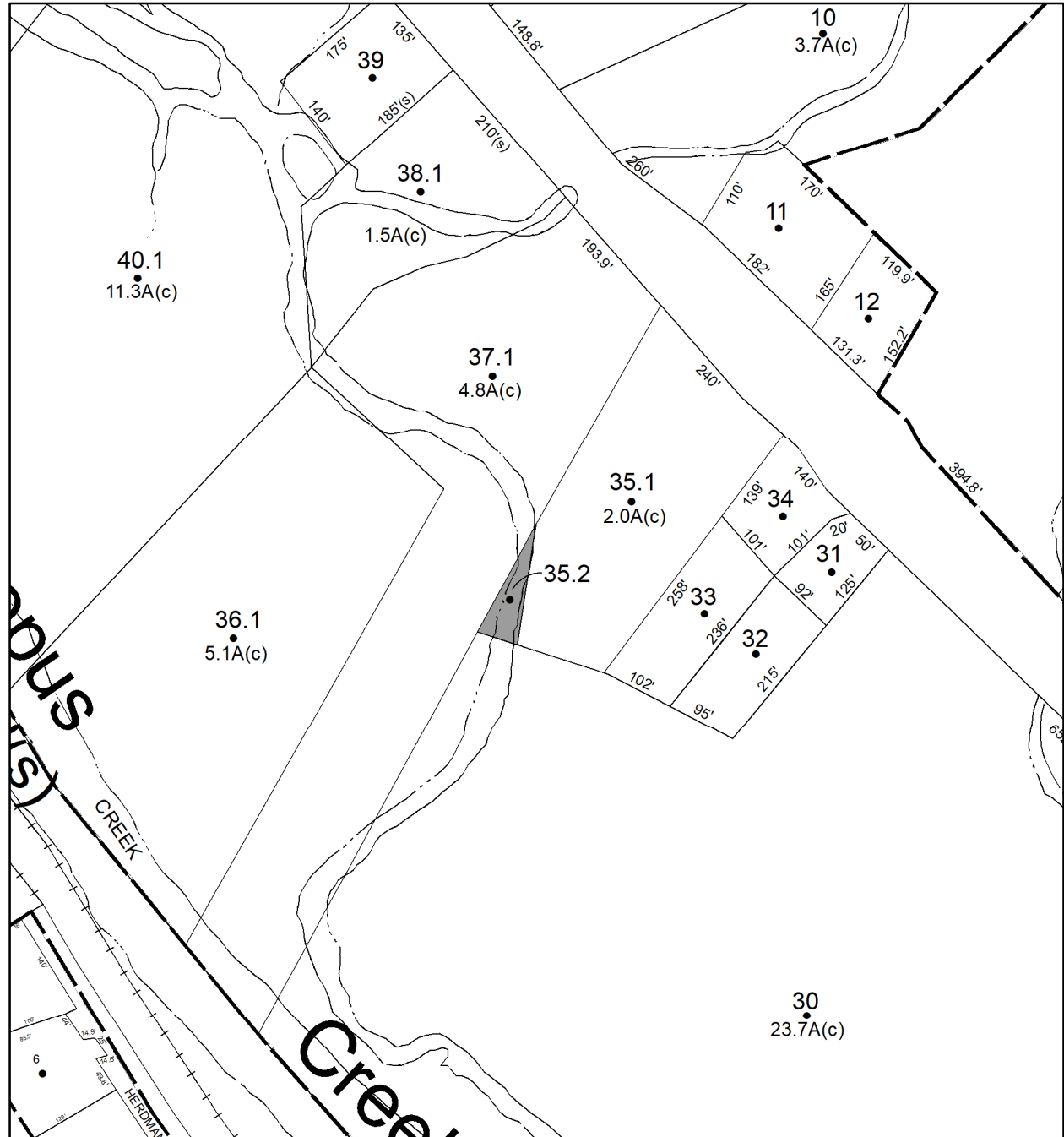
Acres: 0.1

Front: 0

Depth: 0

No Image Available

Current Owner: COUNTY OF ULSTER
Assessed to: UNKNOWN OWNER/OCCUPANT



Parcel # 83

TOWN OF: SHAWANGUNK

SBL: 99.1-9-3

Property Class: 314

Rural Vacant Lots of 10 Acres or Less

Location: JANSEN RD

Oldest Year of Tax: 2014 G

Amount: \$10,811.00

Acres: 1.04

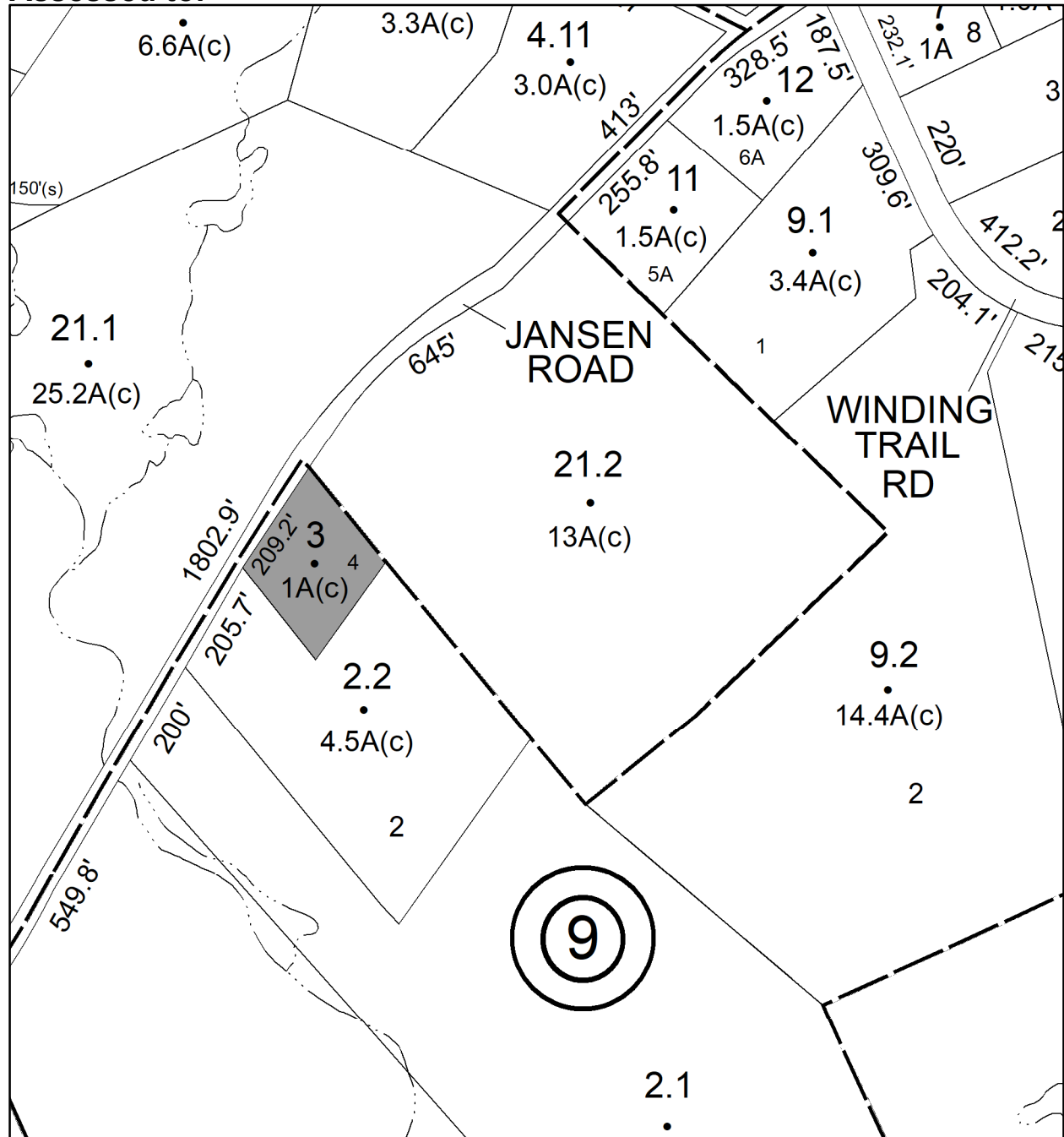
Front: 209

Depth: 0

No Image Available

Current Owner: COUNTY OF ULSTER

Assessed to: HIBBERT ANTONIO R SR. HIBBERT VANRENE



Parcel # 84

Current Owner:

Assessed to: GUARIGLIA ROSANN DEBRA TUOHY

TOWN OF: SHAWANGUNK

SBL: 104.2-1-13

Property Class: 314

Rural Vacant Lots of 10 Acres or Less

Location: YARWOOD RD

Oldest Year of Tax: 2017 G

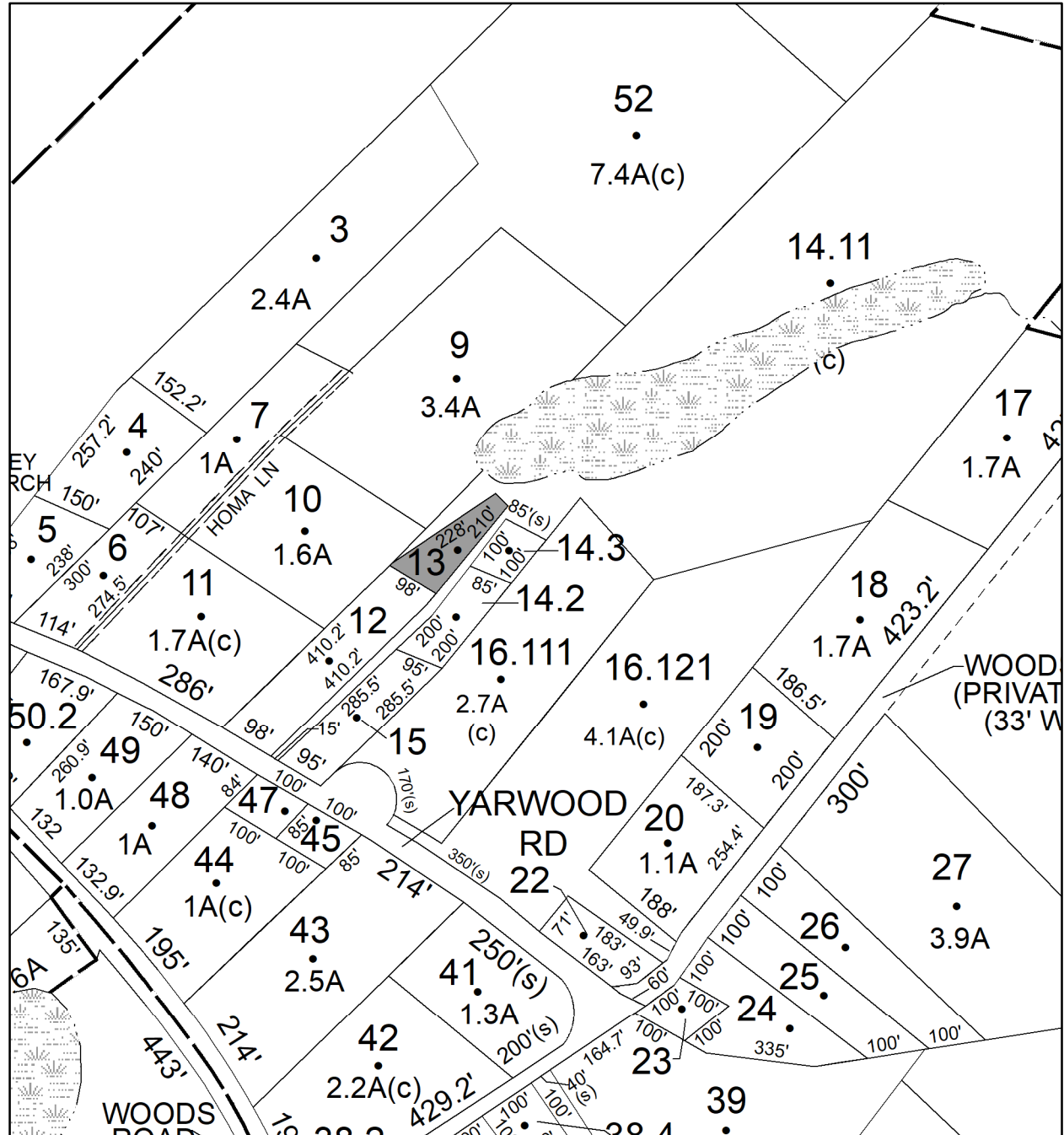
Amount: \$1,838.00

Acres: 0.3

Front: 0

Depth: 0

No Image Available



Parcel # 85

TOWN OF: SHAWANGUNK

SBL: 104.2-1-14.200

**Property Class: 311
Residential Vacant Land**

Location: YARWOOD ROAD OFF OF

Oldest Year of Tax: 2016 G

Amount: \$2,189.00

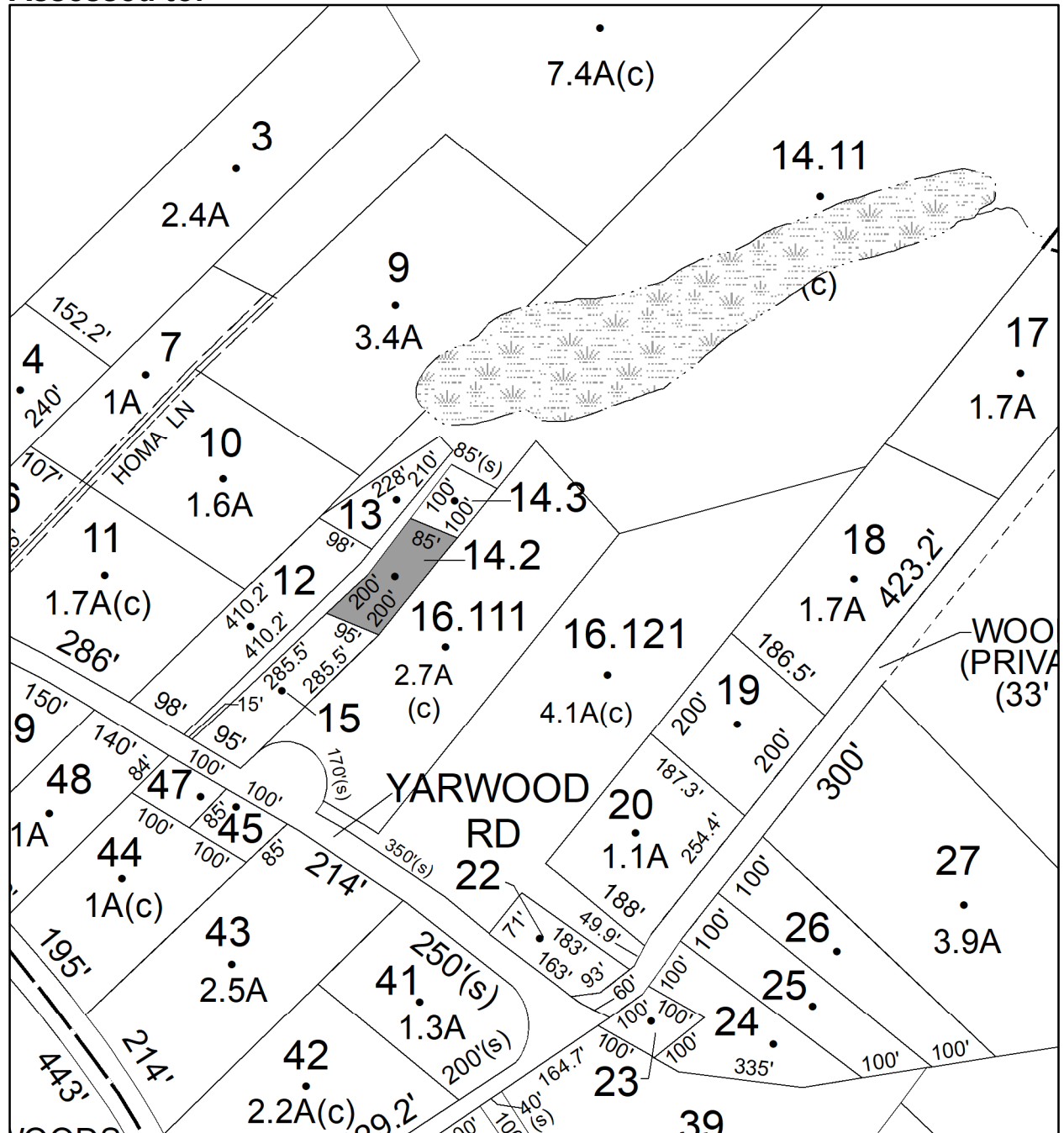
Acres: 0.4

Front: 85

Depth: 200

Current Owner: COUNTY OF ULSTER

Assessed to: ABERNETHY ROBERT ABERNETHY DOMENICA



**No Image
Available**

Parcel # 86

TOWN OF: SHAWANGUNK

SBL: 104.2-1-14.300

**Property Class: 311
Residential Vacant Land**

Location: YARWOOD ROAD OFF OF

Oldest Year of Tax: 2017 G

Amount: \$1,938.00

Acres: 0

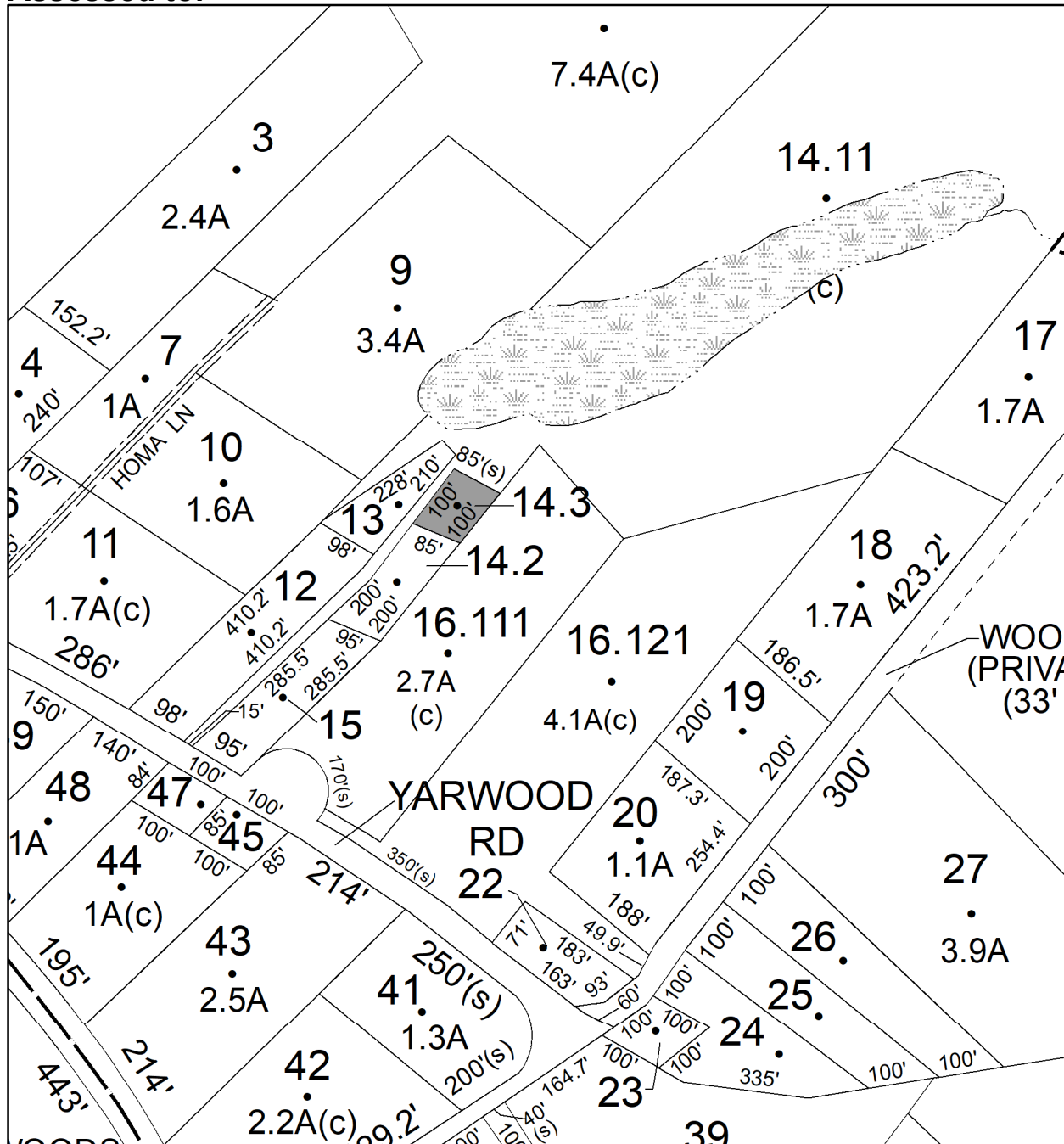
Front: 85

Depth: 100

**No Image
Available**

Current Owner:

Assessed to: ABERNATHY ROBERT ABERNATHY DOMENICA



Parcel # 87

TOWN OF: SHAWANGUNK

SBL: 104.2-5-19

Property Class: 314

Rural Vacant Lots of 10 Acres or Less

Location: OFF FOREST GLEN RD

Oldest Year of Tax: 2017 G

Amount: \$2,028.00

Acres: 1

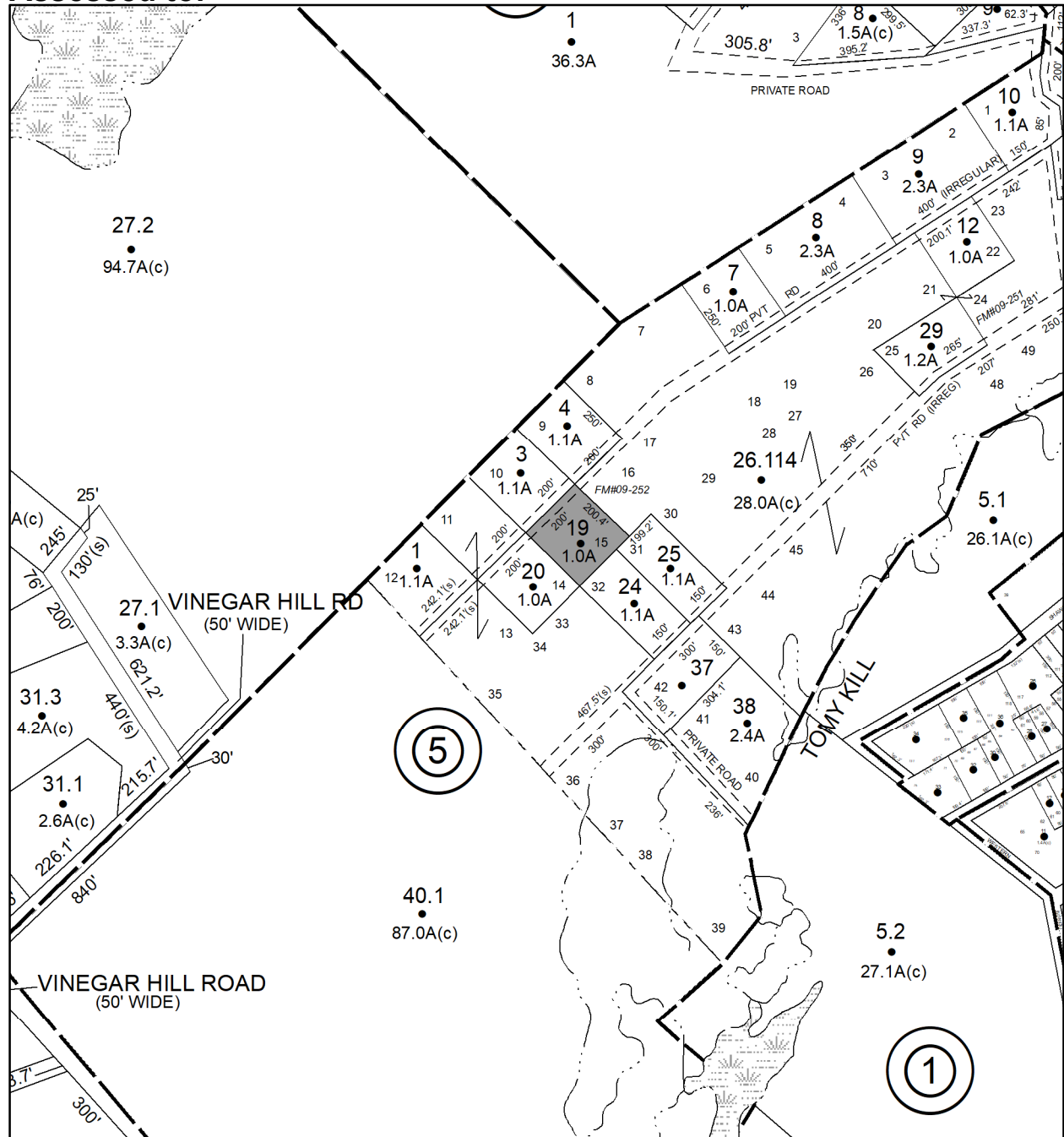
Front: 0

Depth: 0

No Image Available

Current Owner:

Assessed to: SIEMIENKIEWICZ ANNABELLE



Parcel # 88

TOWN OF: SHAWANGUNK

SBL: 104.2-5-20

Property Class: 314

Rural Vacant Lots of 10 Acres or Less

Location: FOREST GLEN RD

Oldest Year of Tax: 2017 G

Amount: \$2,292.00

Acres: 1.01

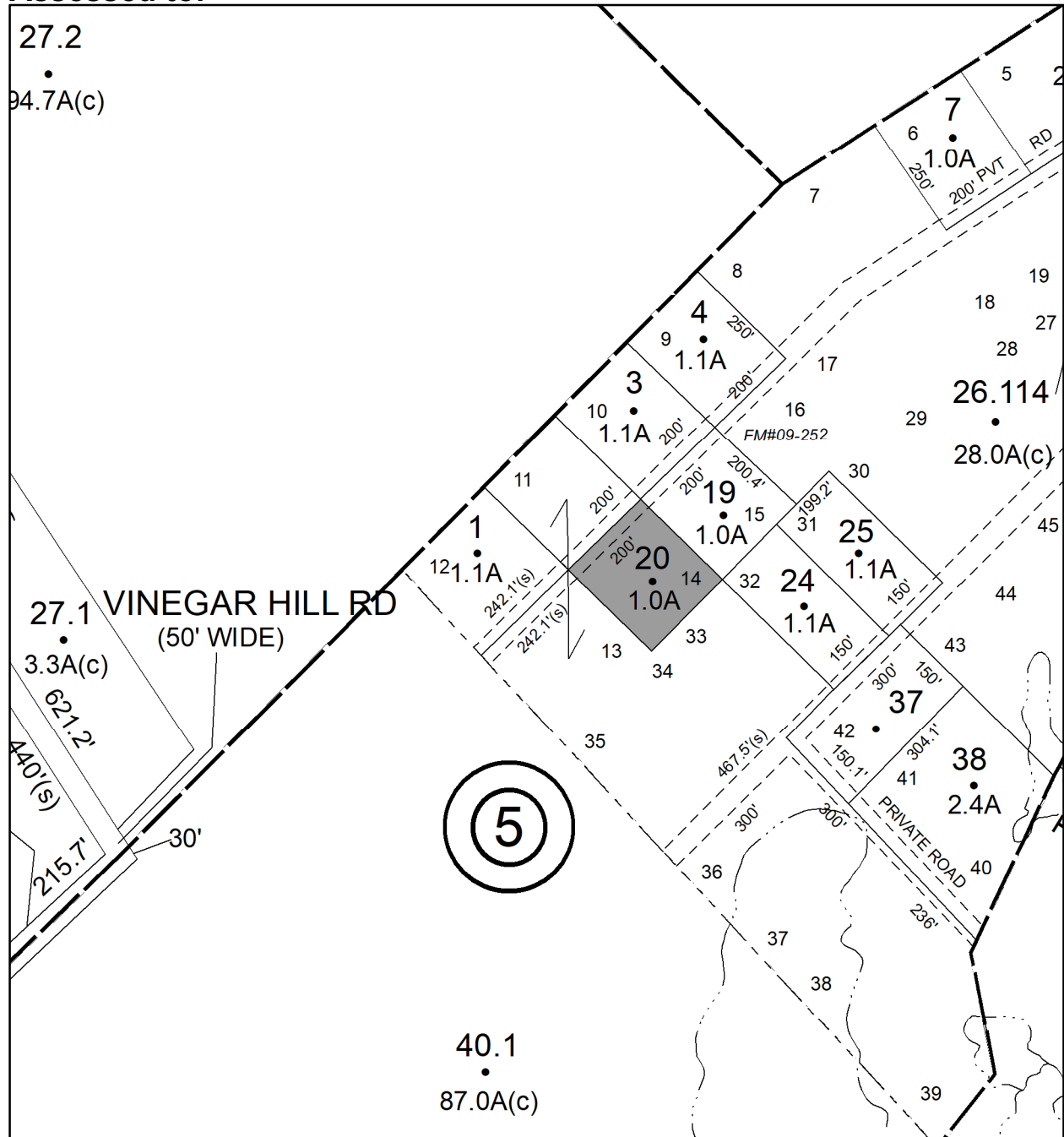
Front: 0

Depth: 0

No Image Available

Current Owner:

Assessed to: NICASTRO AGNES



Parcel # 89

TOWN OF: SHAWANGUNK

SBL: 104.2-5-29

Property Class: 314

Rural Vacant Lots of 10 Acres or Less

Location: FOREST GLEN RD

Oldest Year of Tax: 2017 G

Amount: \$2,611.00

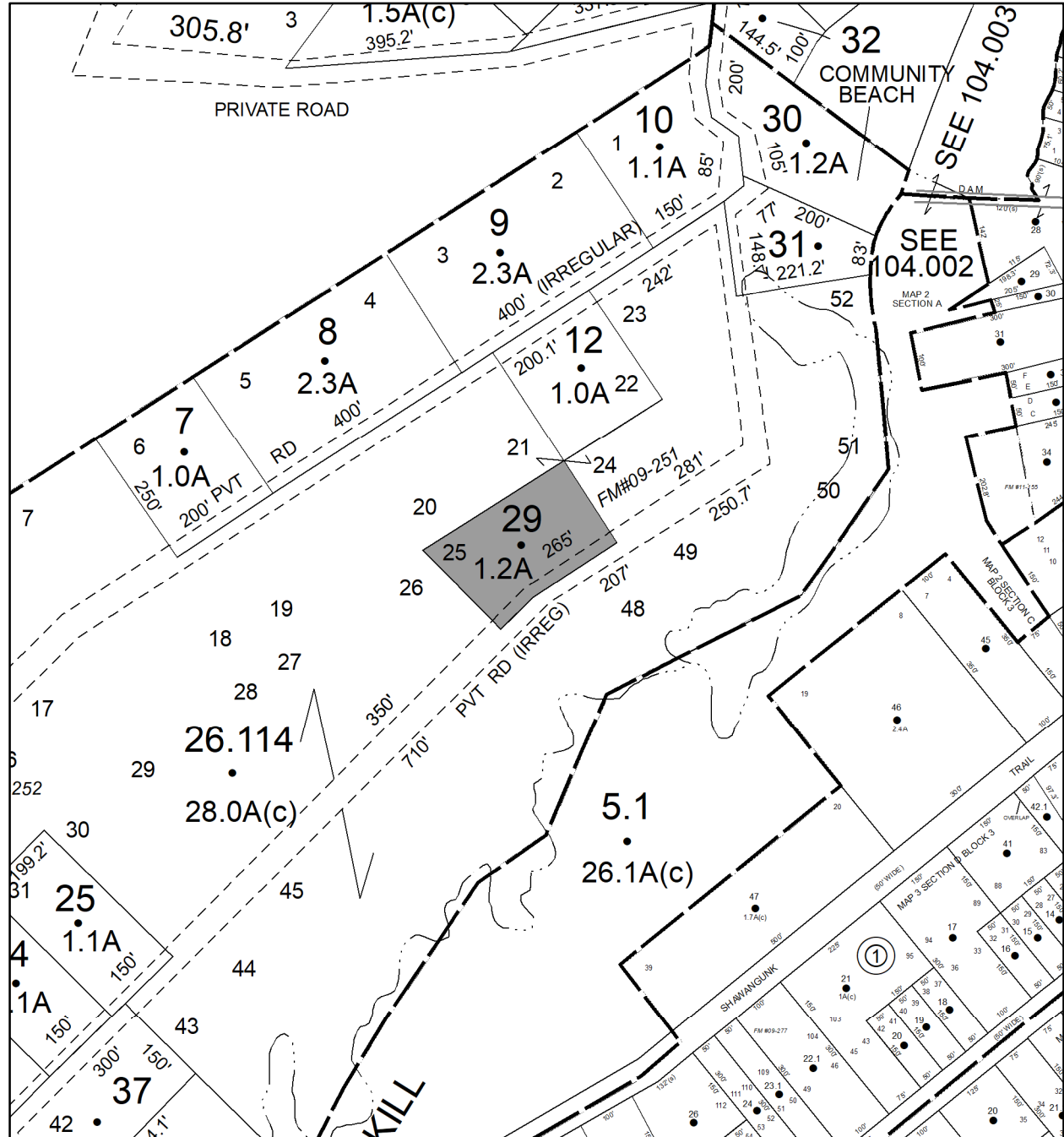
Acres: 1.2

Front: 0

Depth: 0

Current Owner:

Assessed to: NICASTRO AGNES



No Image Available

Parcel # 90

TOWN OF: SHAWANGUNK

SBL: 104.2-7-9

Property Class: 210
One Family Year

Location: 36 FOREST GLEN RD

Oldest Year of Tax: 2011 G

Amount: \$21,674.00

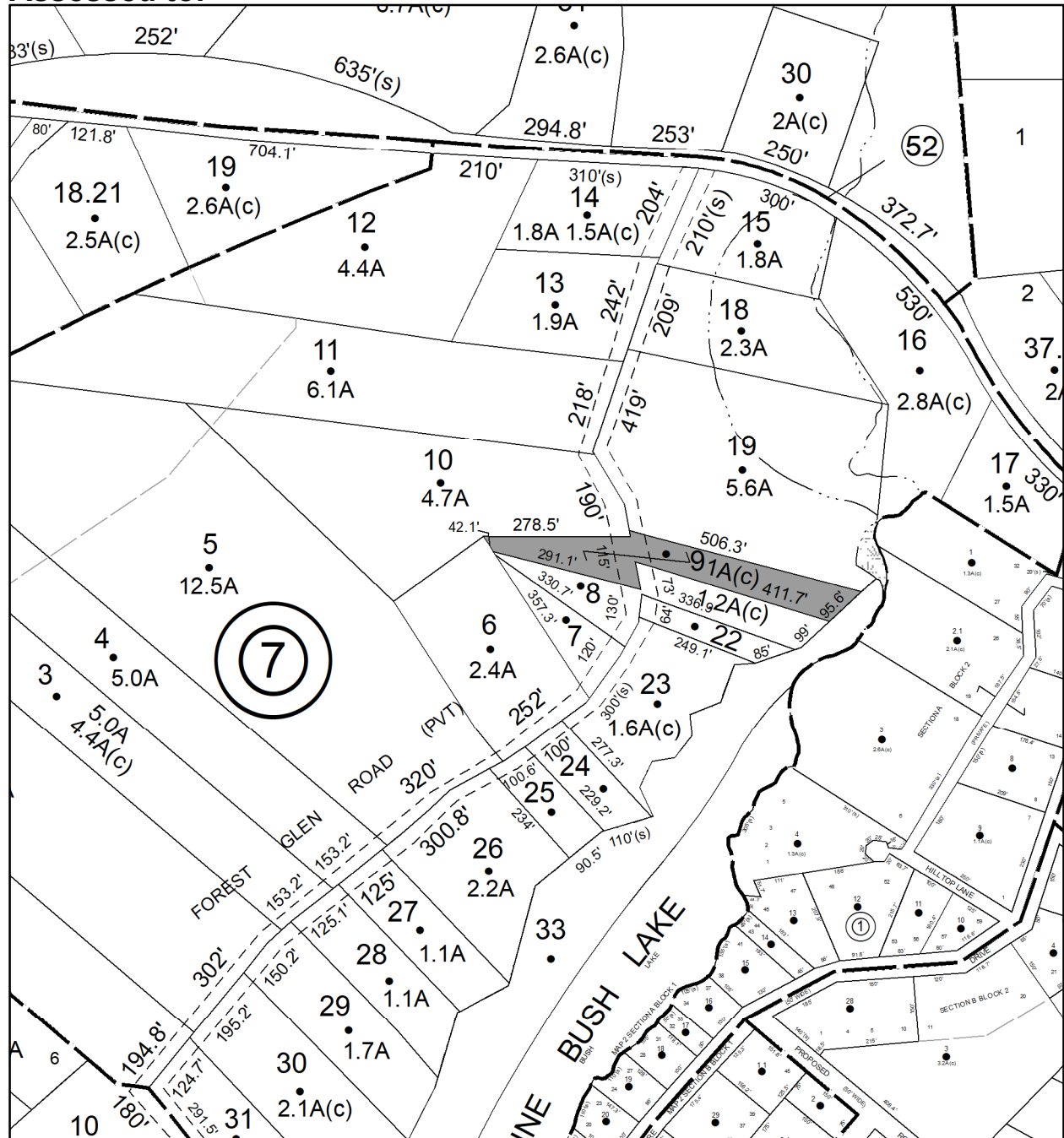
Acres: 0.77

Front: 115

Depth: 291

Current Owner:

Assessed to: KIP GARRETT F KIP DAISY



Parcel # 91

TOWN OF: SHAWANGUNK

SBL: 104.2-7-14

Property Class: 314

Rural Vacant Lots of 10 Acres or Less

Location: FOREST GLEN RD

Oldest Year of Tax: 2015 G

Amount: \$16,654.00

Acres: 1.5

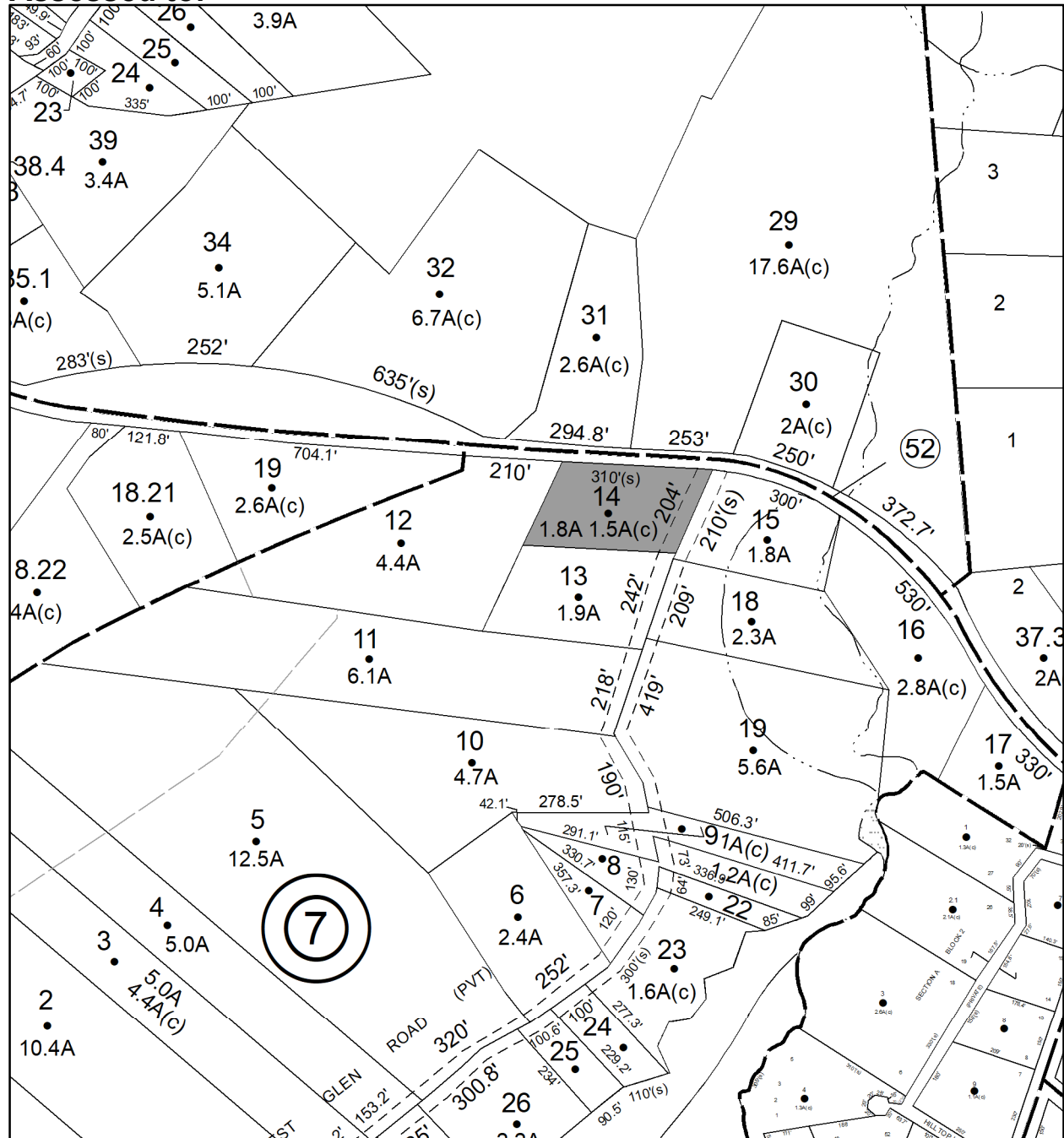
Front: 0

Depth: 0

No Image
Available

Current Owner:

Assessed to: BOSCO MICHEAL STAGG HENRY



Parcel # 92

TOWN OF: SHAWANGUNK

SBL: 104.42-1-30

Property Class: 311
Residential Vacant Land

Location: LAKE SHORE DR

Oldest Year of Tax: 2012 G

Amount: \$2,521.00

Acres: 0

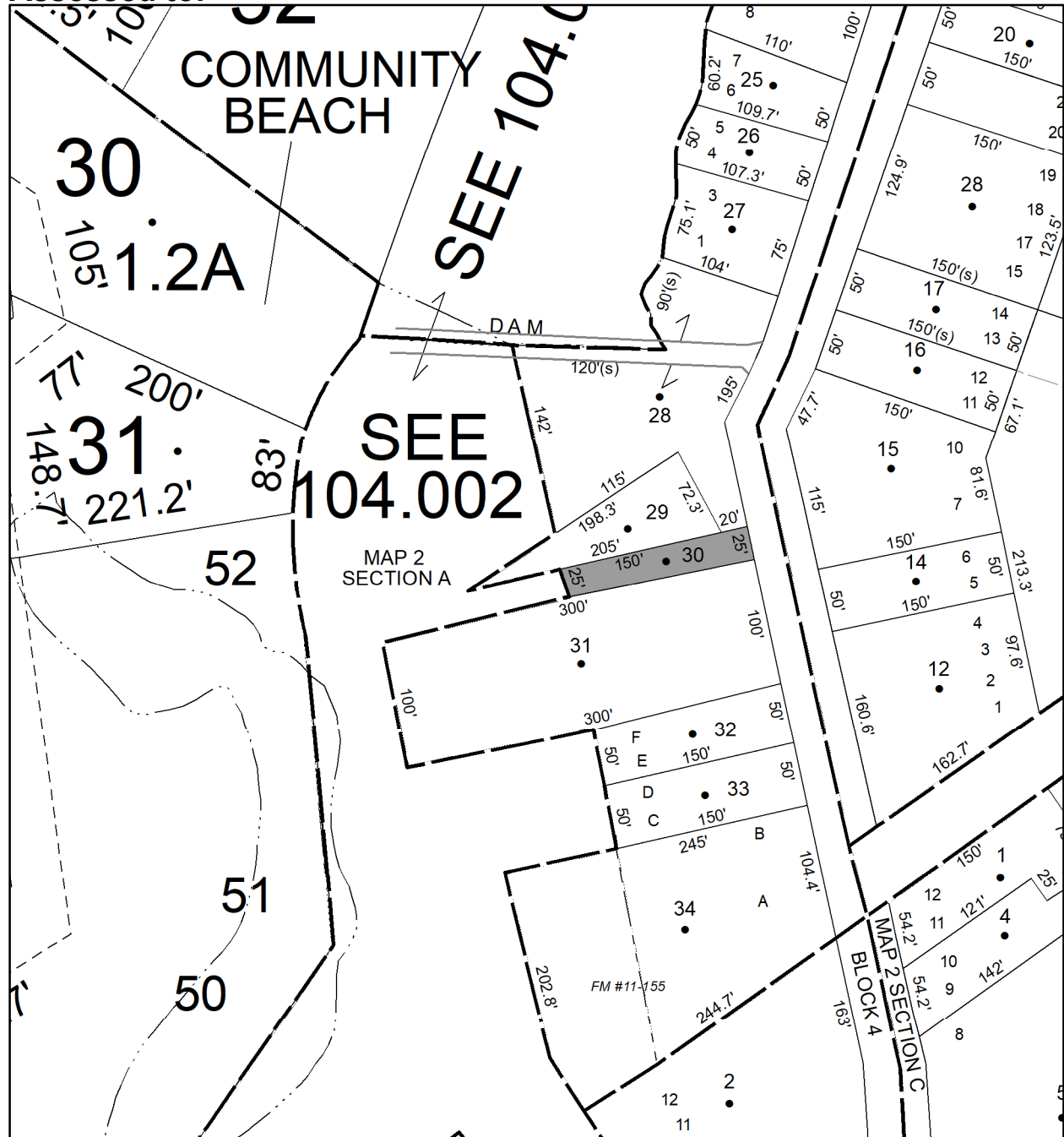
Front: 25

Depth: 150

**No Image
Available**

Current Owner:

Assessed to: CASTON HARRY



Parcel # 93

TOWN OF: SHAWANGUNK

SBL: 104.42-4-14

Property Class: 314

Rural Vacant Lots of 10 Acres or Less

Location: LAKE SHORE DR

Oldest Year of Tax: 2011 G

Amount: \$6,093.00

Acres: 0

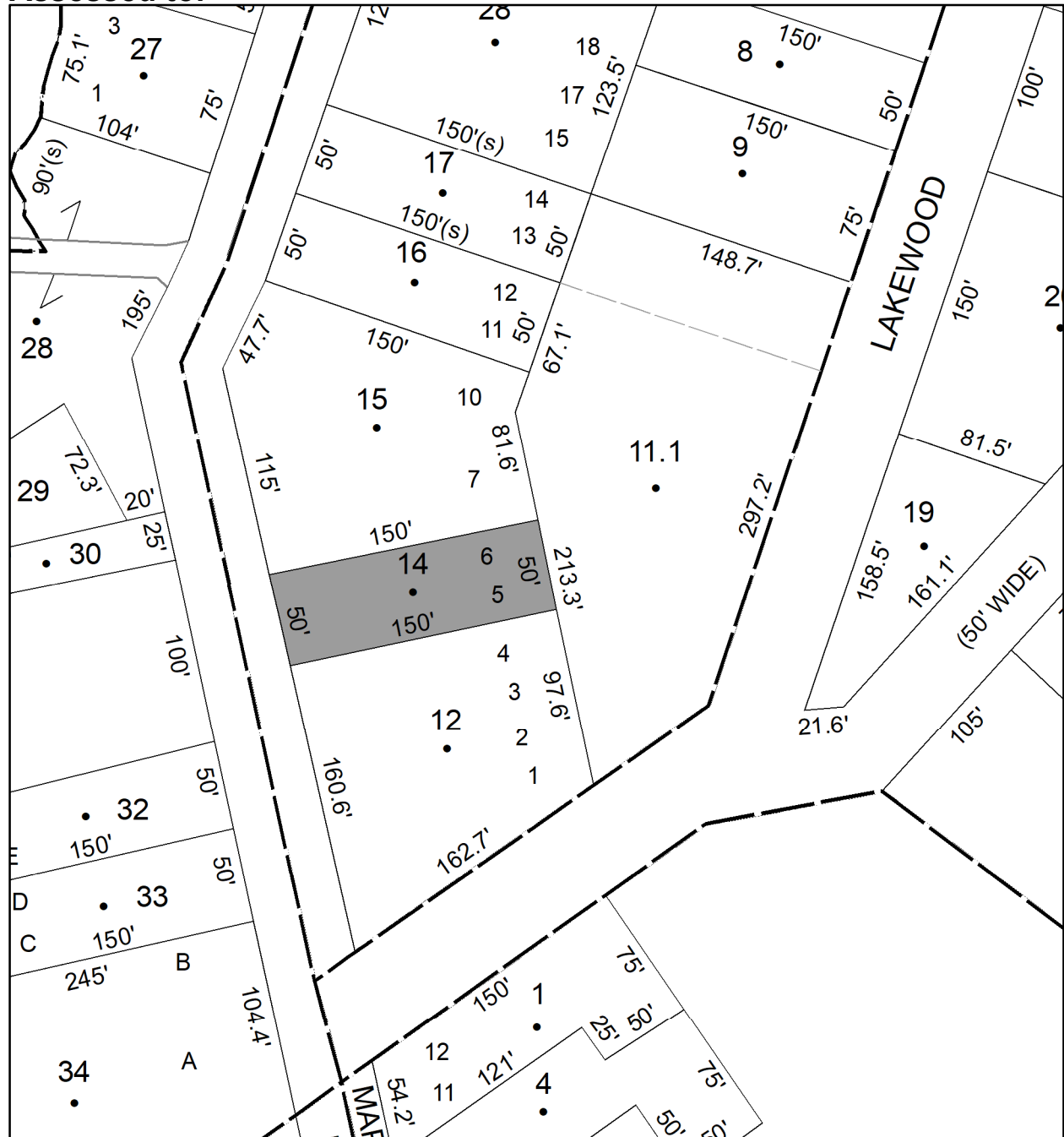
Front: 50

Depth: 150

No Image Available

Current Owner:

Assessed to: PESSOLANO MARGARET PESSOLANO ANGELO



Parcel # 94

TOWN OF: SHAWANGUNK

SBL: 106.3-2-4

Property Class: 475
Junkyards

Location: 1999 ALBANY POST RD

Oldest Year of Tax: 2009 G

Amount: \$445,451.00

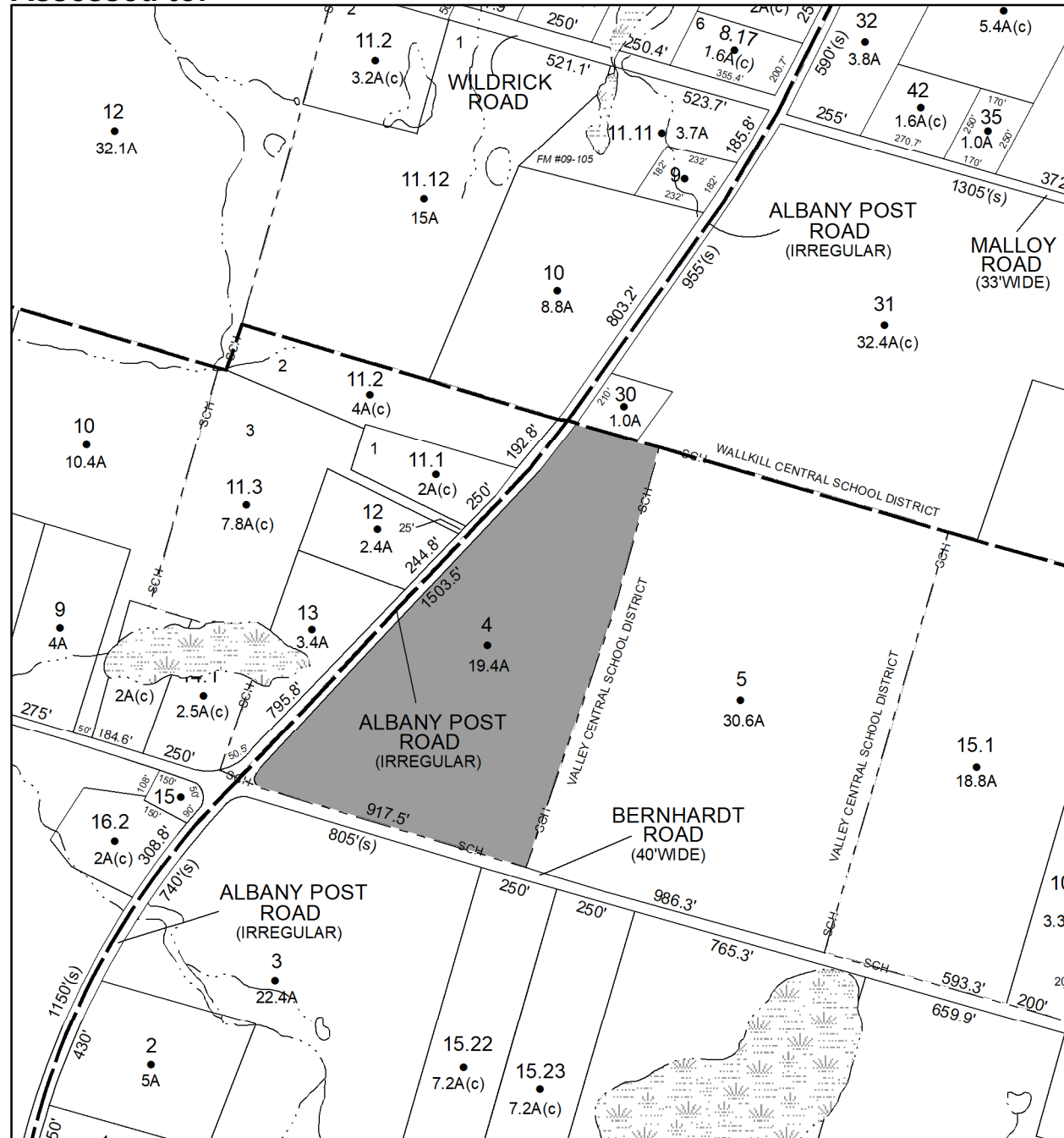
Acres: 19.4

Front: 0

Depth: 0

Current Owner:

Assessed to: BROWN WILLIAM R JR. BROWN LISA M



Parcel # 95

TOWN OF: SHAWANGUNK

SBL: 106.49-4-22

Property Class: 483
Converted Residence

Location: 6 WALLKILL AVE

Oldest Year of Tax: 2017 G

Amount: \$81,941.00

Acres: 0

Front: 61.8

Depth: 115

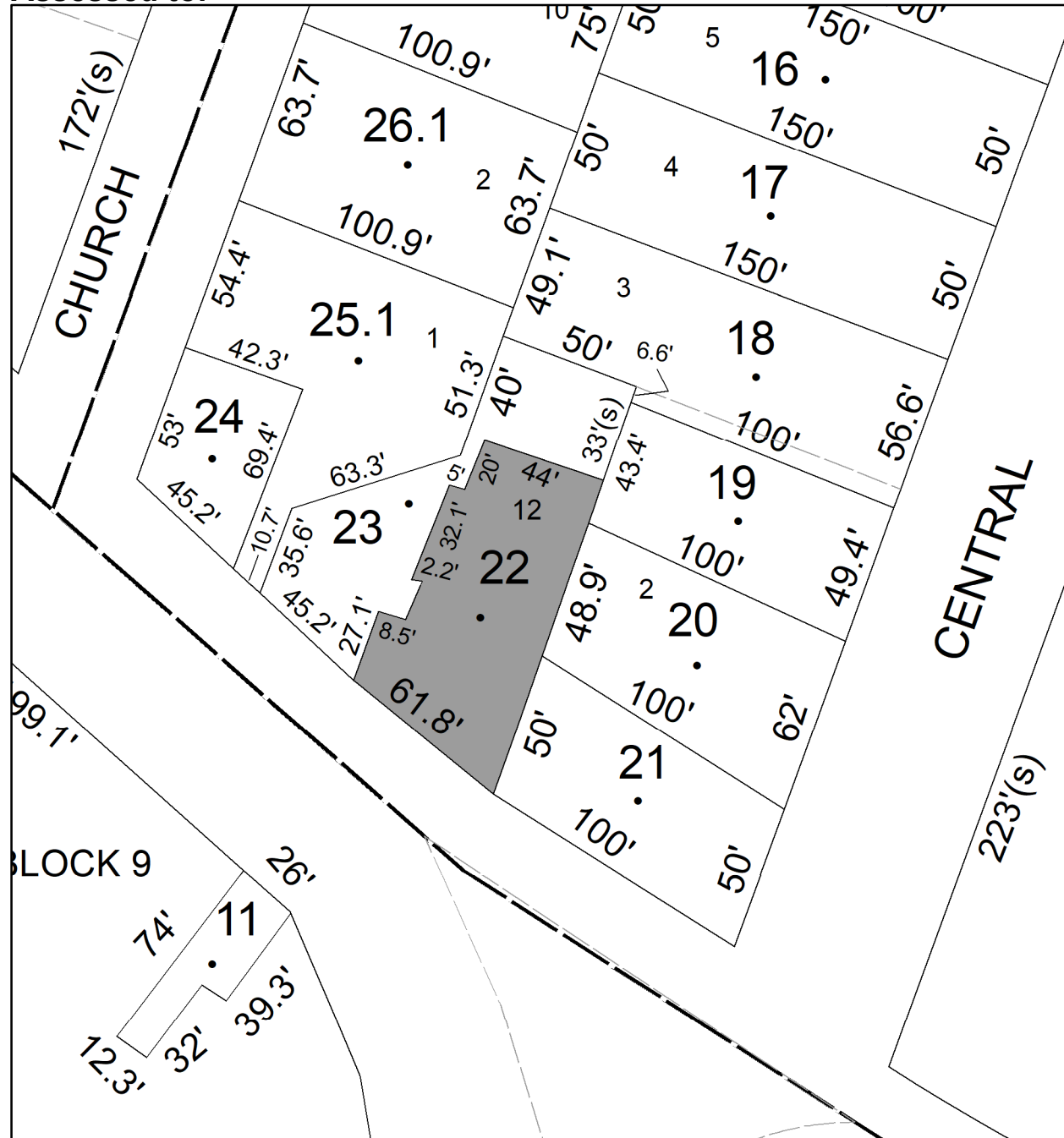


Current Owner: SUI YING LAM LI

SHANG HAI LI

SENG THIAM

Assessed to: LAM LI SENG THIAM HAI LI SHANG



Parcel # 96

TOWN OF: ULSTER

SBL: 39.15-3-17

Property Class: 260
Seasonal Residences

Location: 58 BRIGHAM LN

Oldest Year of Tax: 2017 G

Amount: \$18,733.00

Acres: 0

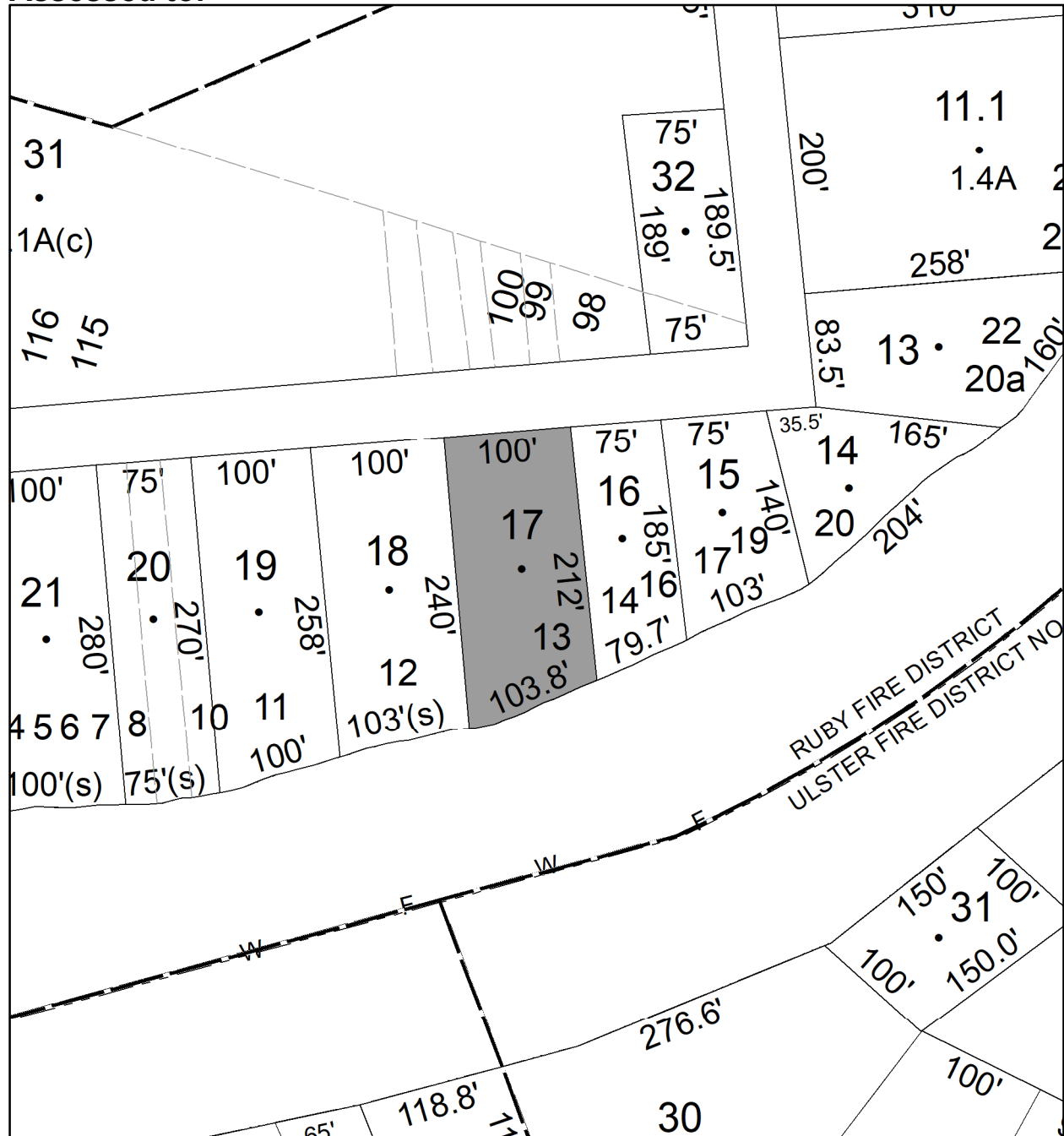
Front: 100

Depth: 212



Current Owner:

Assessed to: REYNOLDS DAVID W REYNOLDS LORY



Parcel # 97

TOWN OF: ULSTER

SBL: 39.27-3-7

Property Class: 311
Residential Vacant Land

Location: WINTERGREEN LN

Oldest Year of Tax: 2017 G

Amount: \$2,655.00

Acres: 0

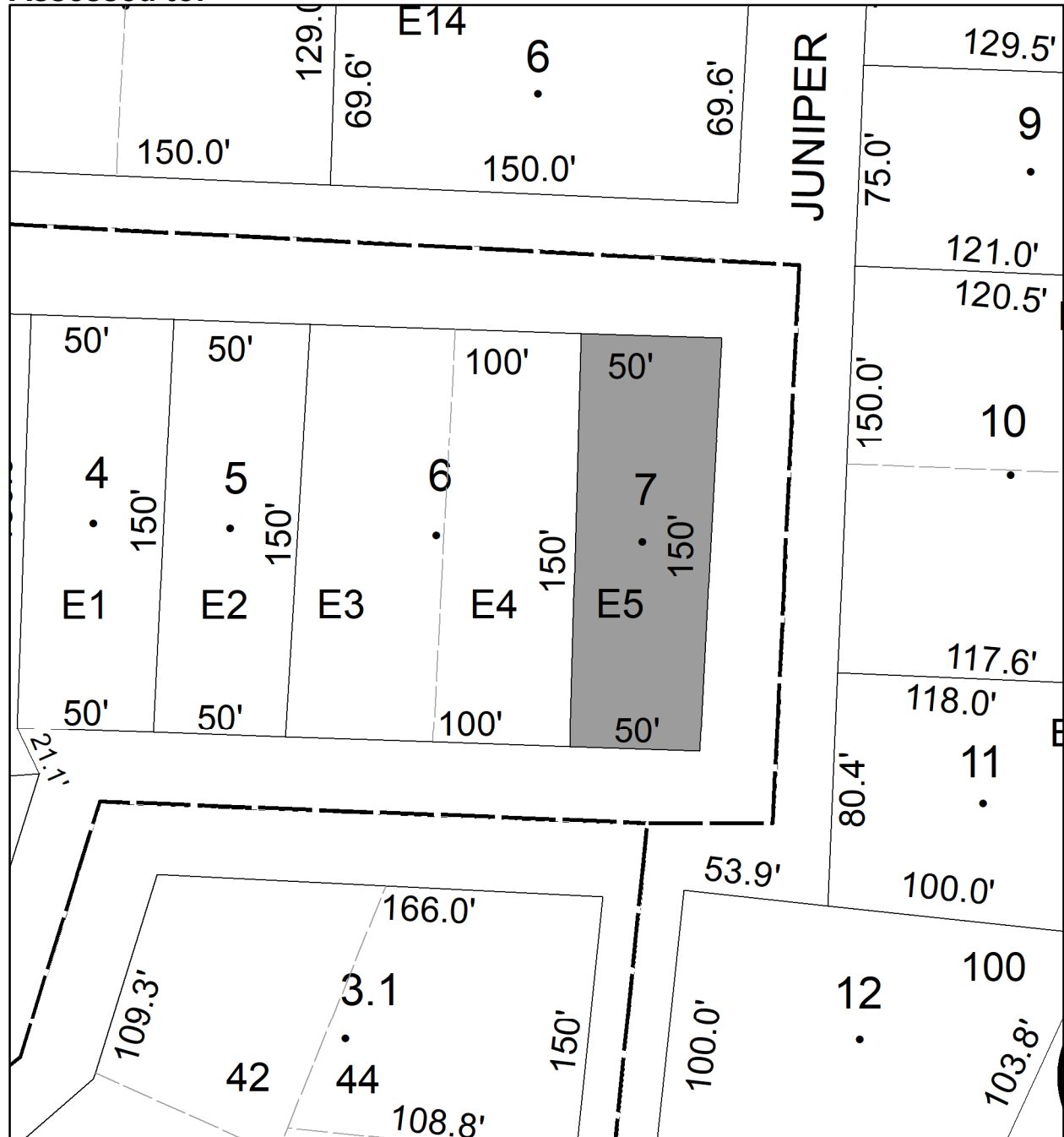
Front: 50

Depth: 150

No Image Available

Current Owner:

Assessed to: BOUGHTON JAMI



Parcel # 98

TOWN OF: ULSTER

SBL: 48.13-2-5

Property Class: 330

Vacant Land Located in Commercial Areas

Location: ROUTE 28

Oldest Year of Tax: 2015/2016 S

Amount: \$3,690.00

Acres: 0

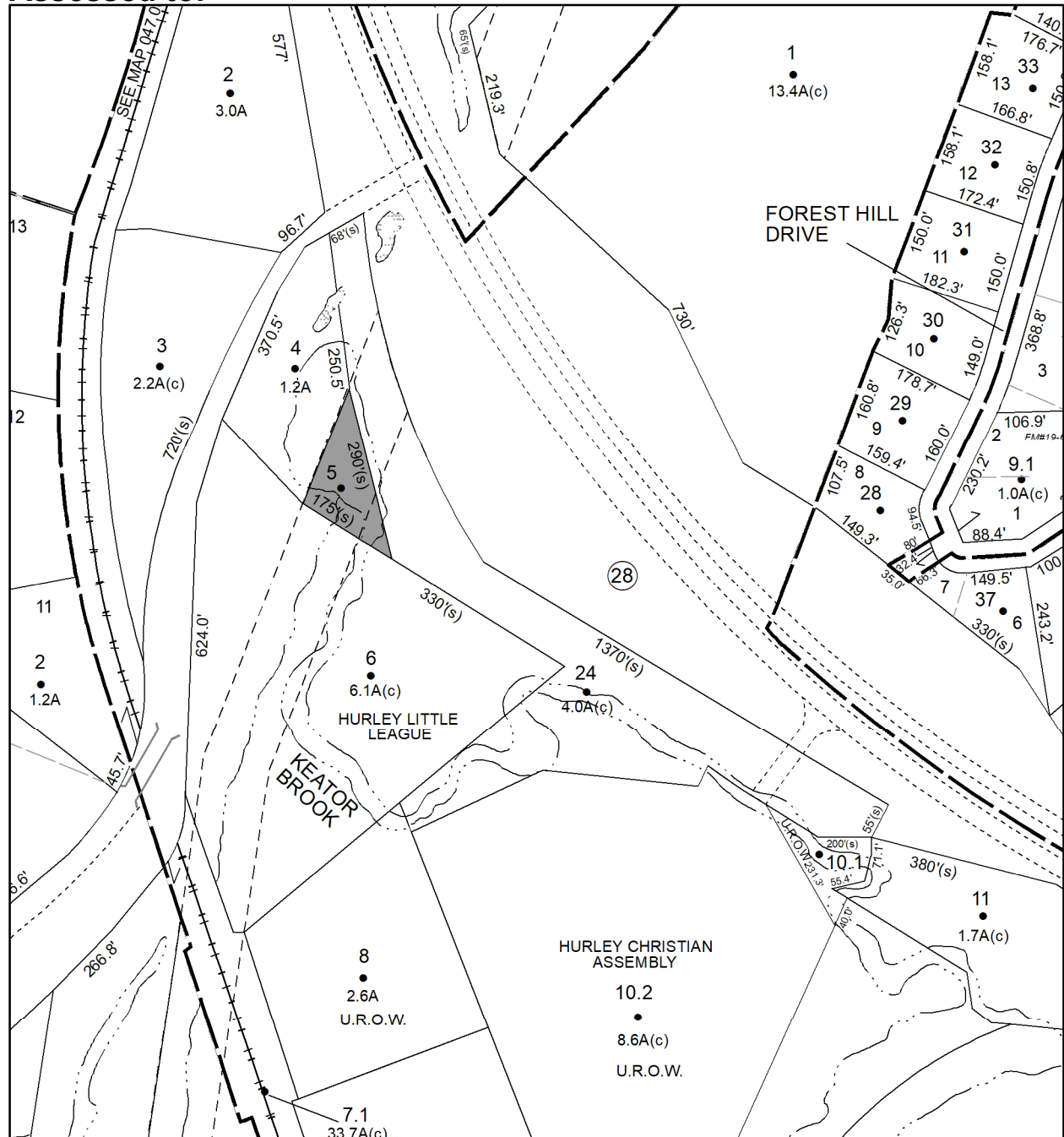
Front: 290

Depth: 175

No Image Available

Current Owner: COUNTY OF ULSTER

Assessed to: COUNTY OF ULSTER/OMARCHIDO INC



Parcel # 99

TOWN OF: ULSTER

SBL: 48.17-1-41.100

Property Class: 331

Commercial Vacant Land with Minor Improvements

Location: 454 HURLEY AVE

Oldest Year of Tax: 2012 G

Amount: \$157,995.00

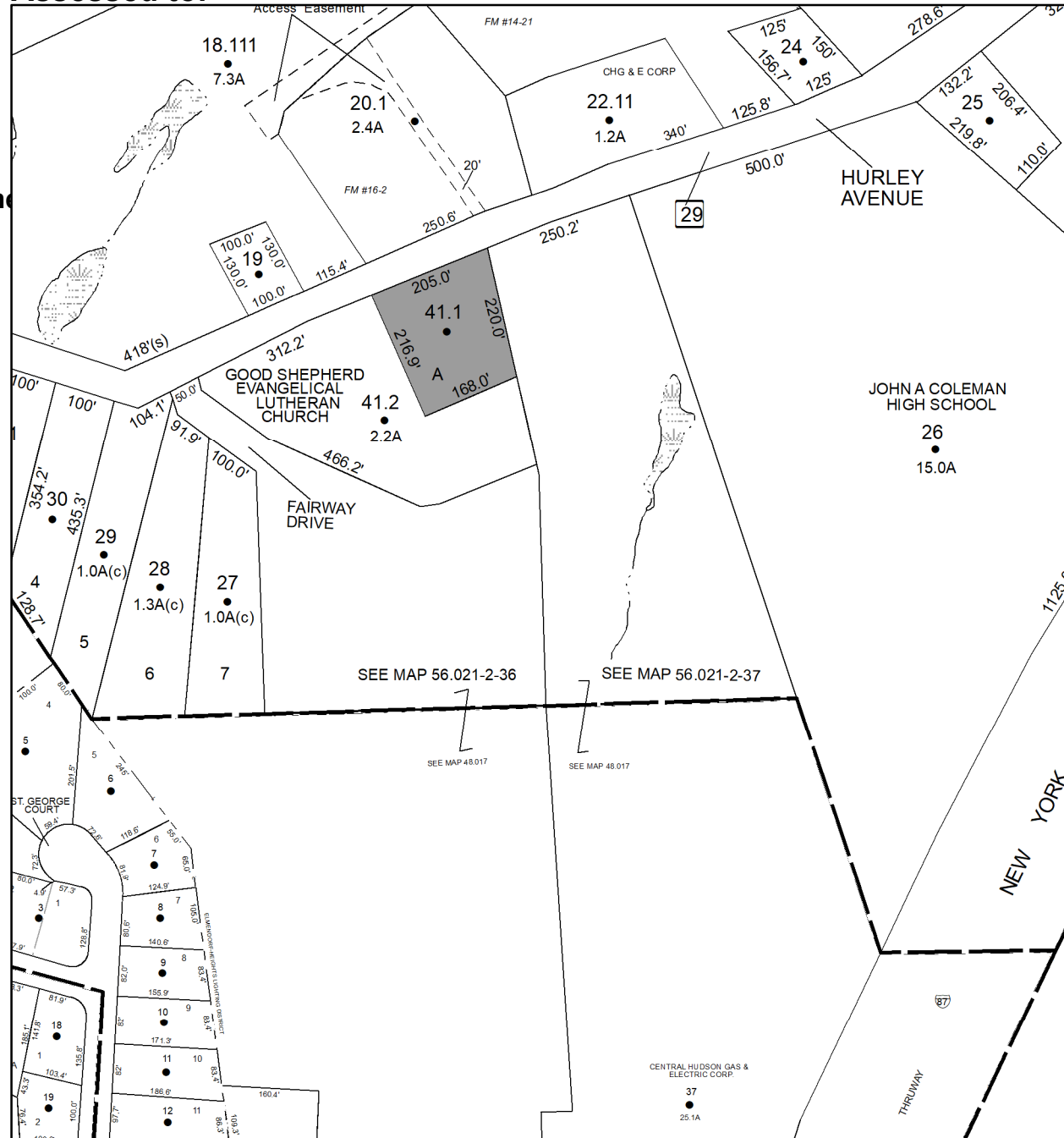
Acres: 0

Front: 205

Depth: 216.9

No Image Available

Current Owner: COUNTY OF ULSTER
Assessed to: GURU OF ULSTER INC



Parcel # 100

TOWN OF: ULSTER

SBL: 48.52-6-1

Property Class: 311
Residential Vacant Land

Location: 59 BRIGHAM ST

Oldest Year of Tax: 2016 G

Amount: \$113,044.00

Acres: 0

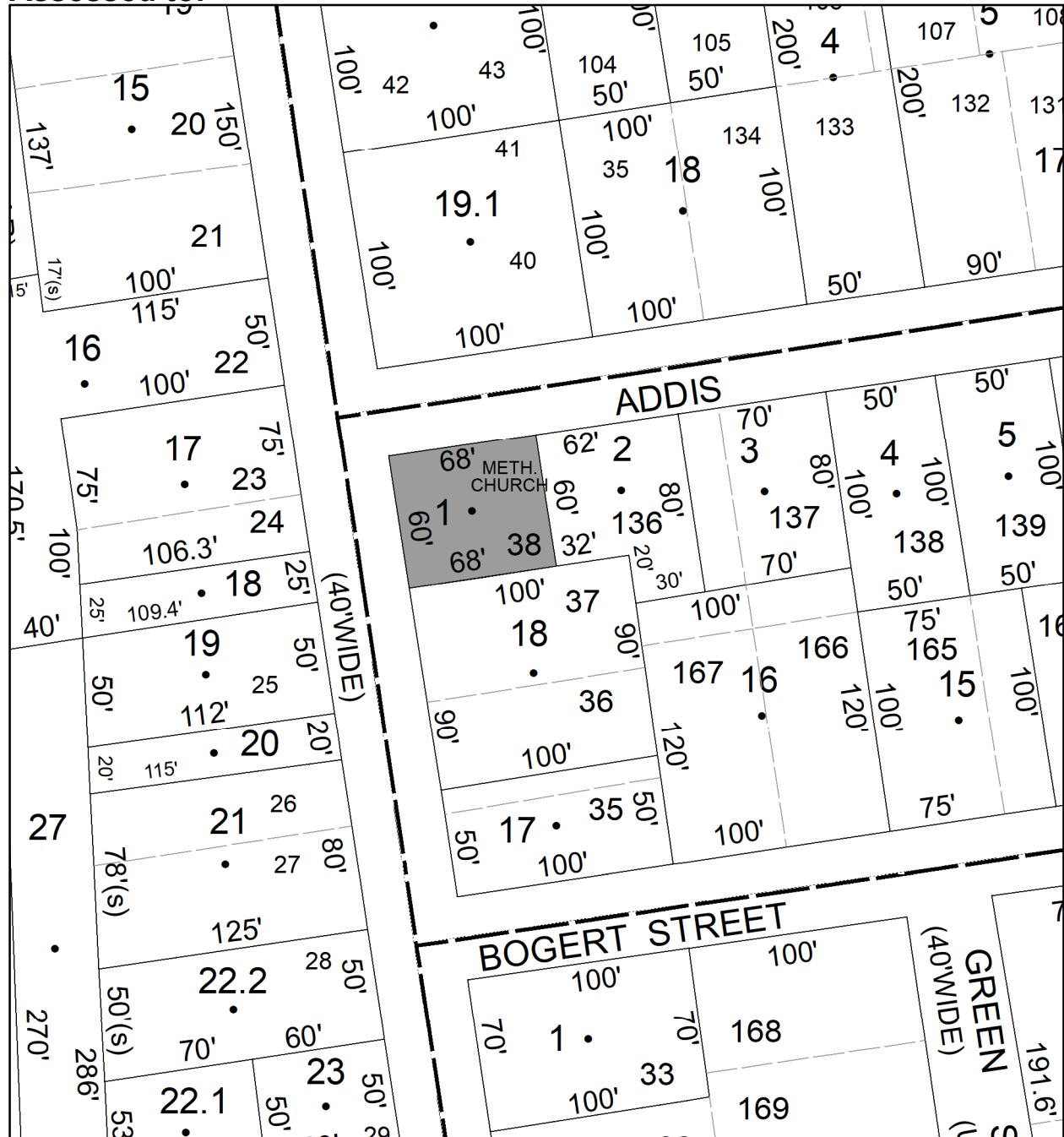
Front: 60

Depth: 68

**No Image
Available**

Current Owner: COUNTY OF ULSTER

Assessed to: COUNTY OF ULSTER/ATLANTIC NORTH PROPERTIES INC



Parcel # 101

TOWN OF: ULSTER

SBL: 56.13-1-14

Property Class: 210
One Family Year

Location: 106 PETTICOAT LN

Oldest Year of Tax: 2017 G

Amount: \$30,655.00

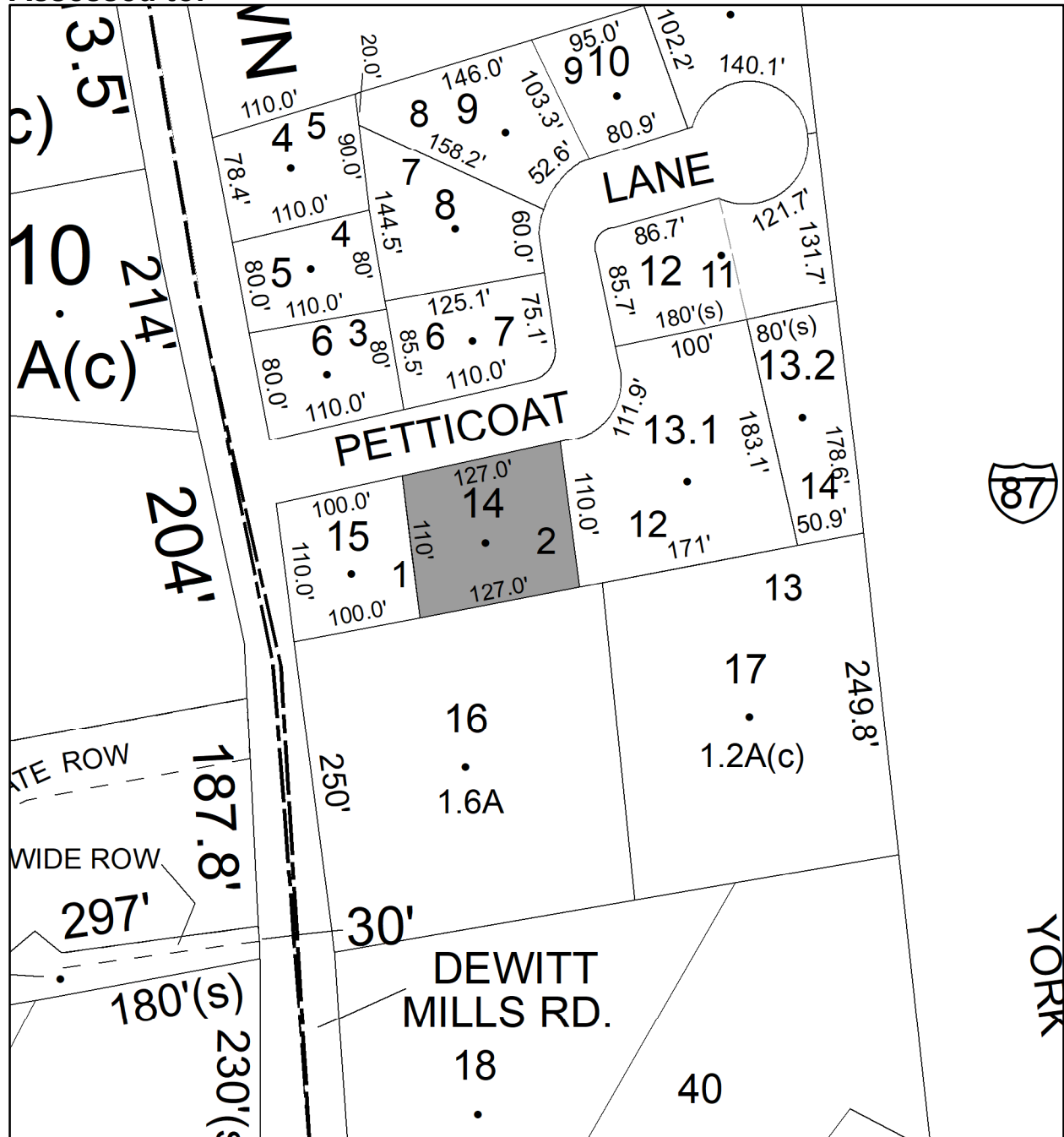
Acres: 0

Front: 127

Depth: 110

Current Owner:

Assessed to: CRIST RICHARD CRIST MICHELLE



Parcel # 102

TOWN OF: ULSTER

SBL: 56.17-1-5.200

Property Class: 270

Mobile Home

Location: 2857 ROUTE 32

Oldest Year of Tax: 2016 G

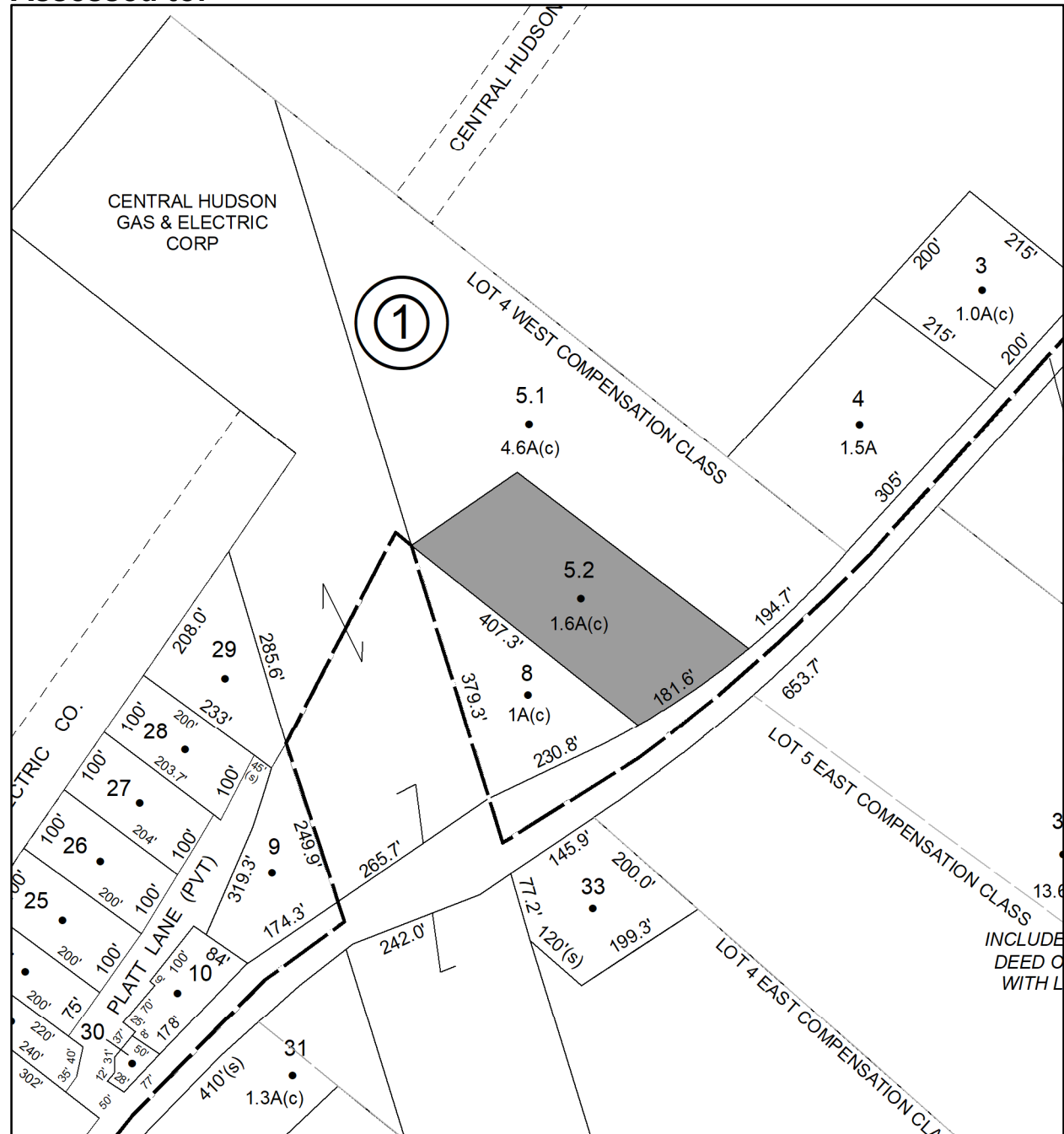
Amount: \$8,827.00

Acres: 1.6

Front: 0

Depth: 0

Current Owner: COUNTY OF ULSTER
Assessed to: SMITH KEVIN



Parcel # 103

TOWN OF: ULSTER

SBL: 56.17-3-7

Property Class: 311
Residential Vacant Land

Location: 839 DEWITT LAKE RD

Oldest Year of Tax: 2017 G

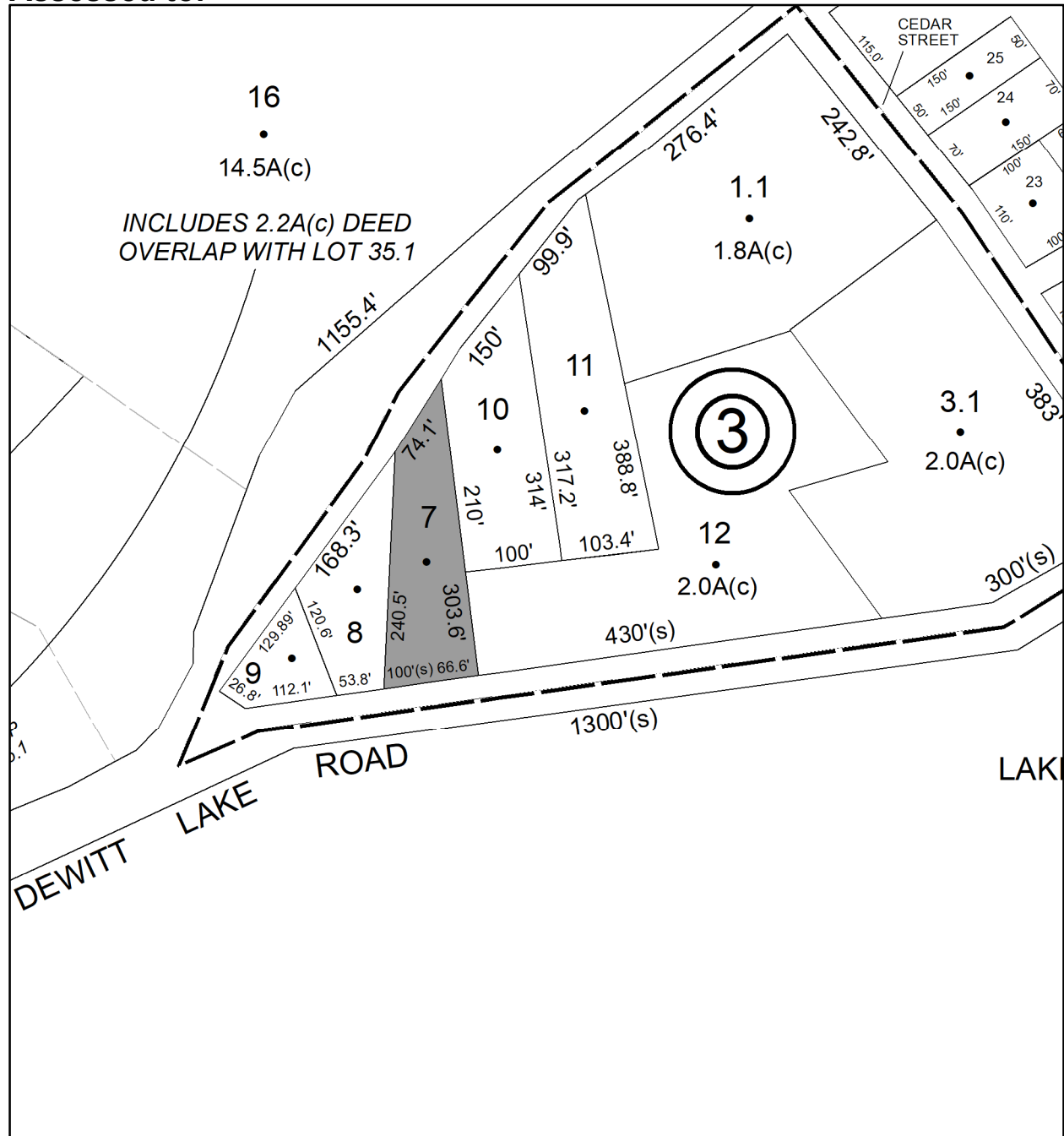
Amount: \$2,522.00

Acres: 0

Front: 74.1

Depth: 303.6

Current Owner:
Assessed to: BARRINGER ELEANOR



No Image
Available

Parcel # 104

TOWN OF: ULSTER

SBL: 56.71-3-10

Property Class: 330

Vacant Land Located in Commercial Areas

Location: 1038-1040 ROUTE 213

Oldest Year of Tax: 2016 G

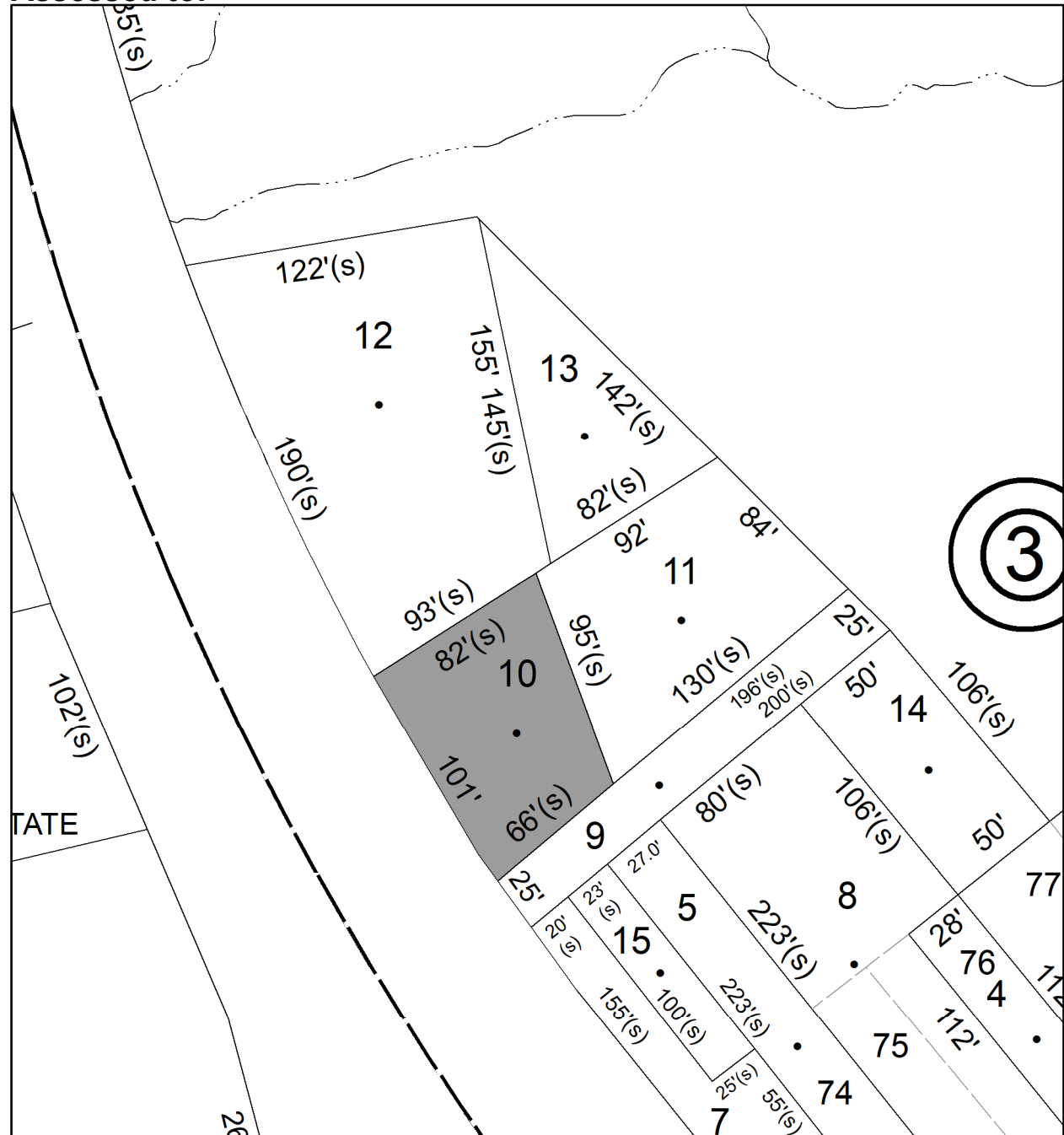
Amount: \$8,622.00

Acres: 0

Front: 101

Depth: 82

Current Owner: COUNTY OF ULSTER
Assessed to: MAGUIRE STEPHEN



No Image Available

Parcel # 105

TOWN OF: WAWARSING

SBL: 83.69-4-28

Property Class: 449

Other Storage, Warehouse and Distribution Facility

Location: 12 HICKORY ST

Oldest Year of Tax: 2017 G

Amount: \$36,987.00

Acres: 1.29

Front: 0

Depth: 0

Current Owner:

Assessed to: LEASE DAYTONA, LLC



Parcel # 106

TOWN OF: WAWARSING

SBL: 83.70-3-22

Property Class: 311
Residential Vacant Land

Location: 2 GLENWOOD CT

Oldest Year of Tax: 2016 G

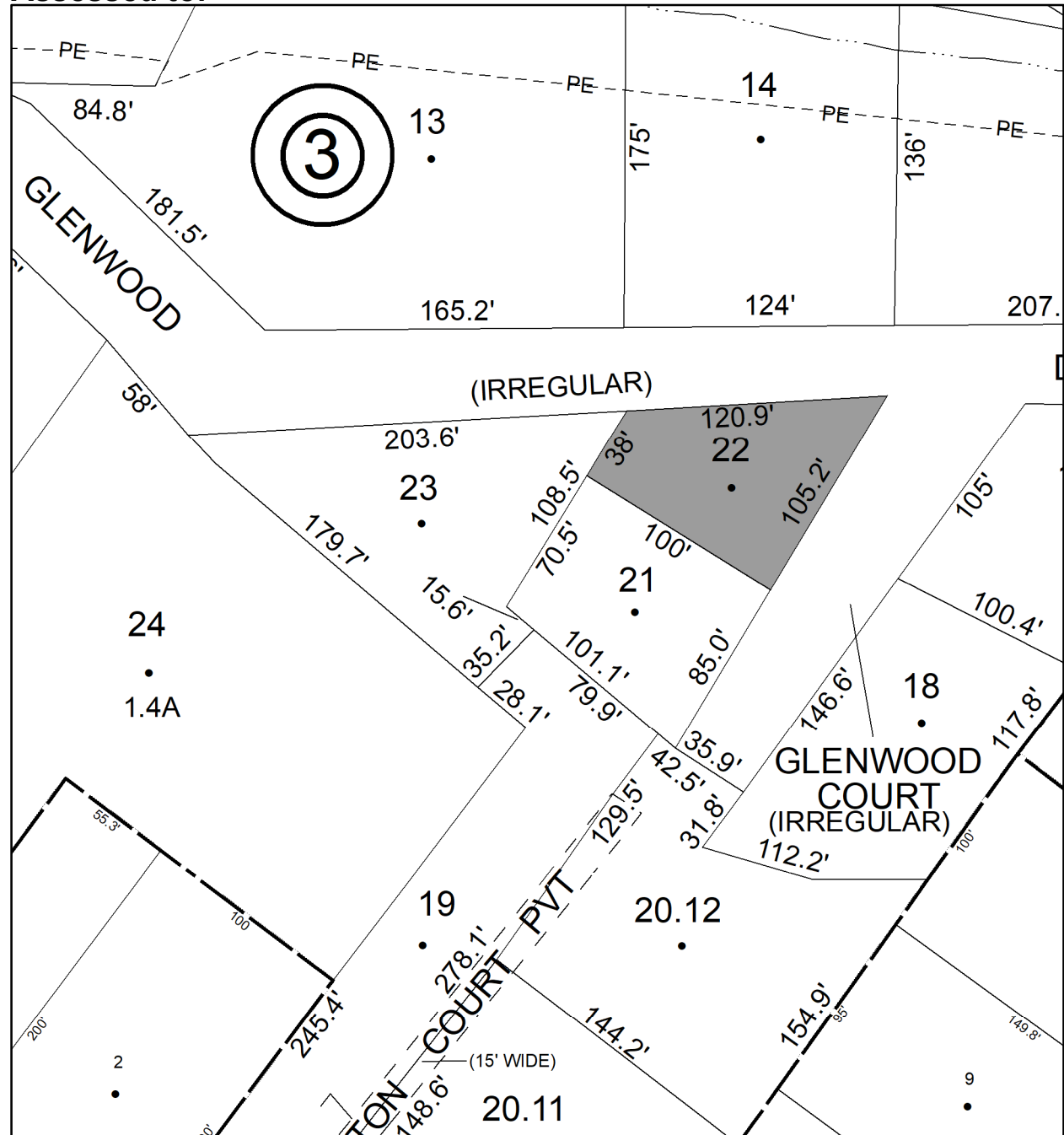
Amount: \$12,149.00

Acres: 0.16

Front: 0

Depth: 0

Current Owner: COUNTY OF ULSTER
Assessed to: AFONSO MANUEL



Parcel # 107

TOWN OF: WAWARSING

SBL: 83.326-2-17

Property Class: 210
One Family Year

Location: 7 CARNATION AVE

Oldest Year of Tax: 2017 G

Amount: \$33,943.00

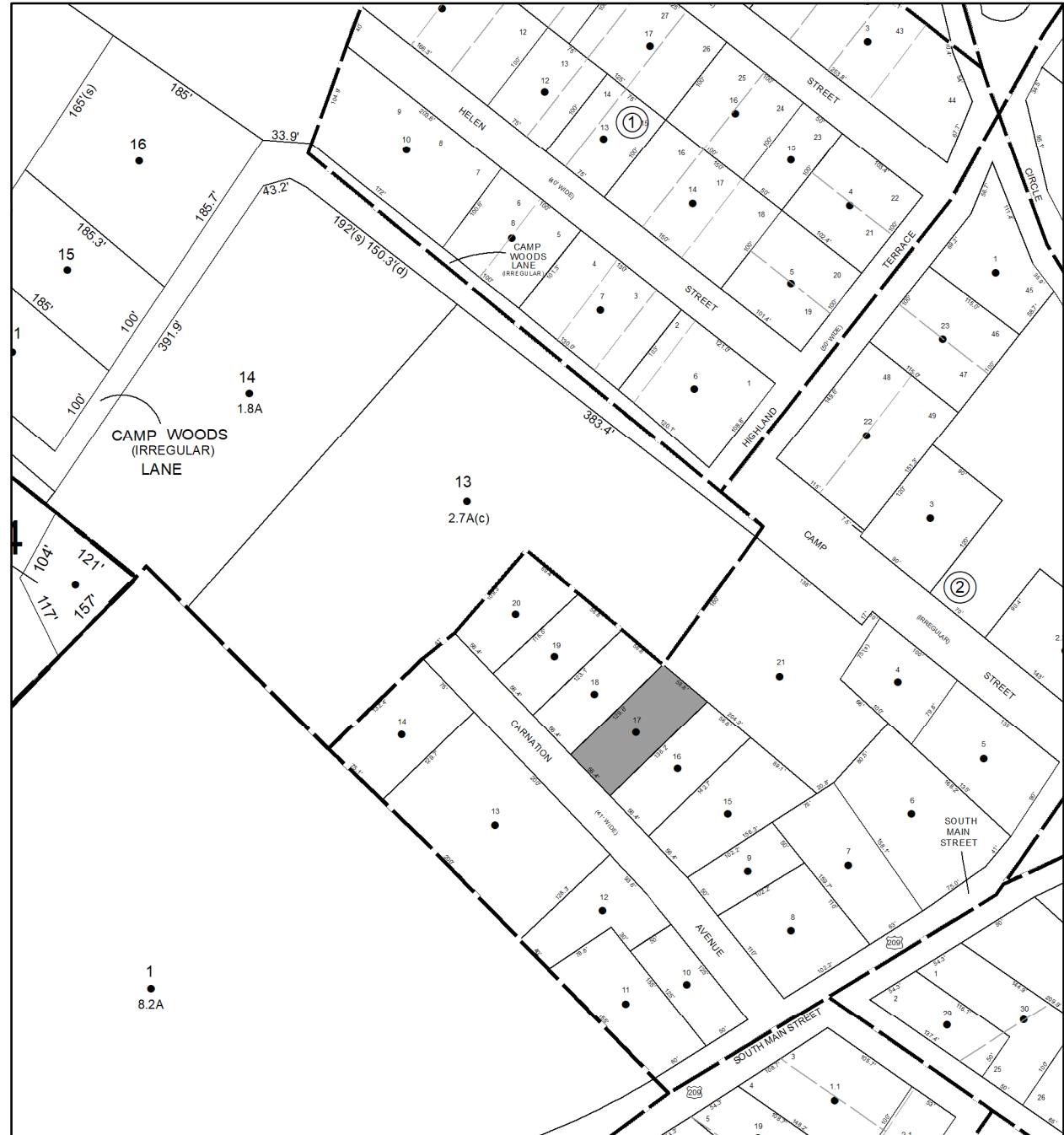
Acres: 0.18

Front: 0

Depth: 0

Current Owner:

Assessed to: COUNTY OF ULSTER/WASSERMAN SOLOMON



Parcel # 108

TOWN OF: WAWARSING

SBL: 83.327-4-15

Property Class: 311
Residential Vacant Land

Location: 20 CHURCH ST

Oldest Year of Tax: 2016 G

Amount: \$6,005.00

Acres: 0.2

Front: 0

Depth: 0



Current Owner:

Assessed to: LEVINE ZACHARY LURIE MICHAEL GRANDA HUMBERTO



Parcel # 109

TOWN OF: WAWARSING

SBL: 91.22-3-22

Property Class: 311
Residential Vacant Land

Location: 19 REAR CHAPEL ST

Oldest Year of Tax: 2016 G

Amount: \$2,730.00

Acres: 0.25

Front: 0

Depth: 0

No Image
Available

Current Owner: COUNTY OF ULSTER
Assessed to: GAGOS ELECTO GAGOS MARIA



Parcel # 110

TOWN OF: WAWARSING

SBL: 91.22-3-29

Property Class: 330

Vacant Land Located in Commercial Areas

Location: 12 PINE ST

Oldest Year of Tax: 2016 G

Amount: \$7,808.00

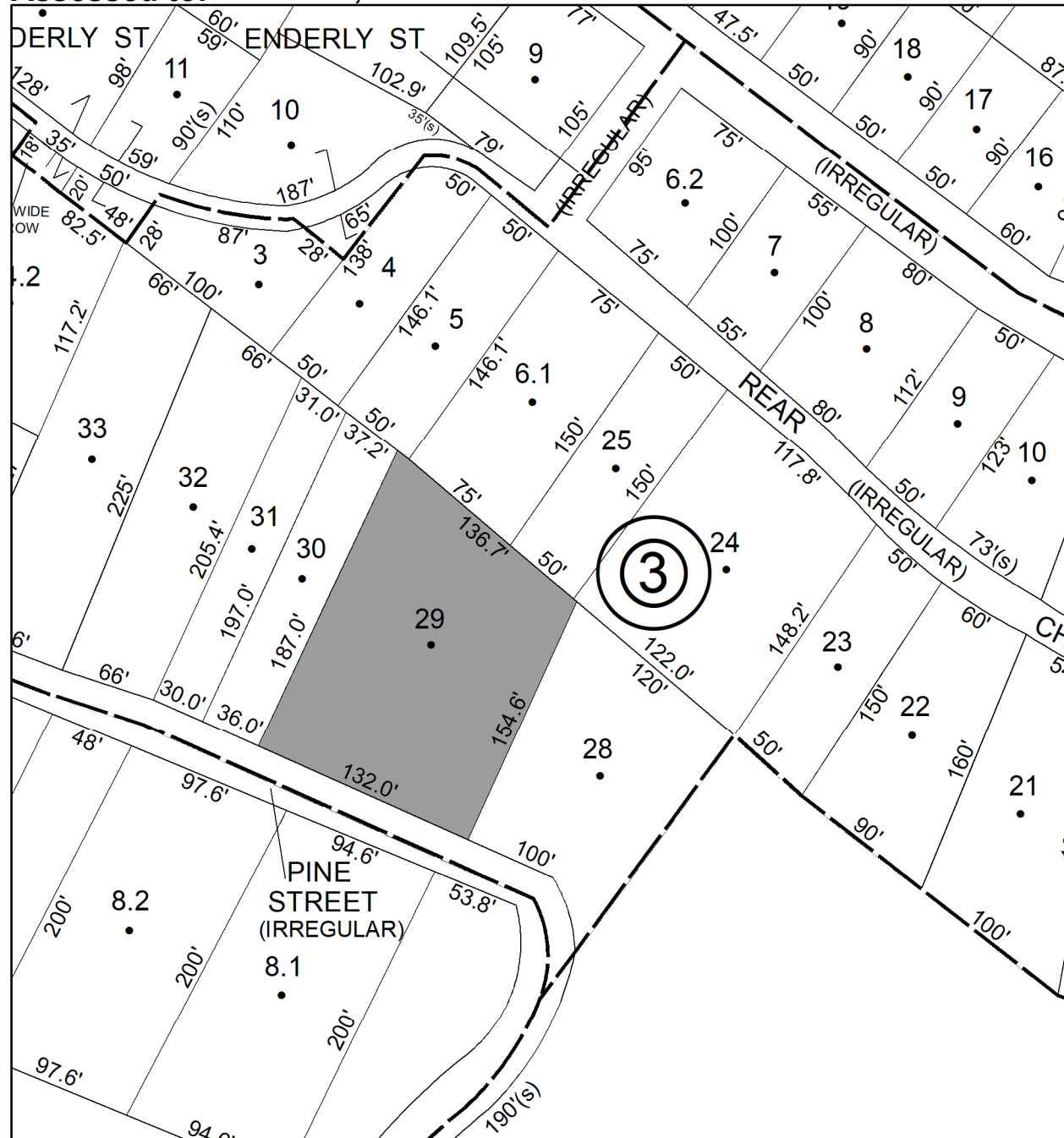
Acres: 0.52

Front: 0

Depth: 0

Current Owner:

Assessed to: 14 PINE ST, LLC



Parcel # 111

TOWN OF: WAWARSING

SBL: 91.22-3-30

Property Class: 330

Vacant Land Located in Commercial Areas

Location: 14-18 PINE ST

Oldest Year of Tax: 2016 G

Amount: \$4,809.00

Acres: 0.16

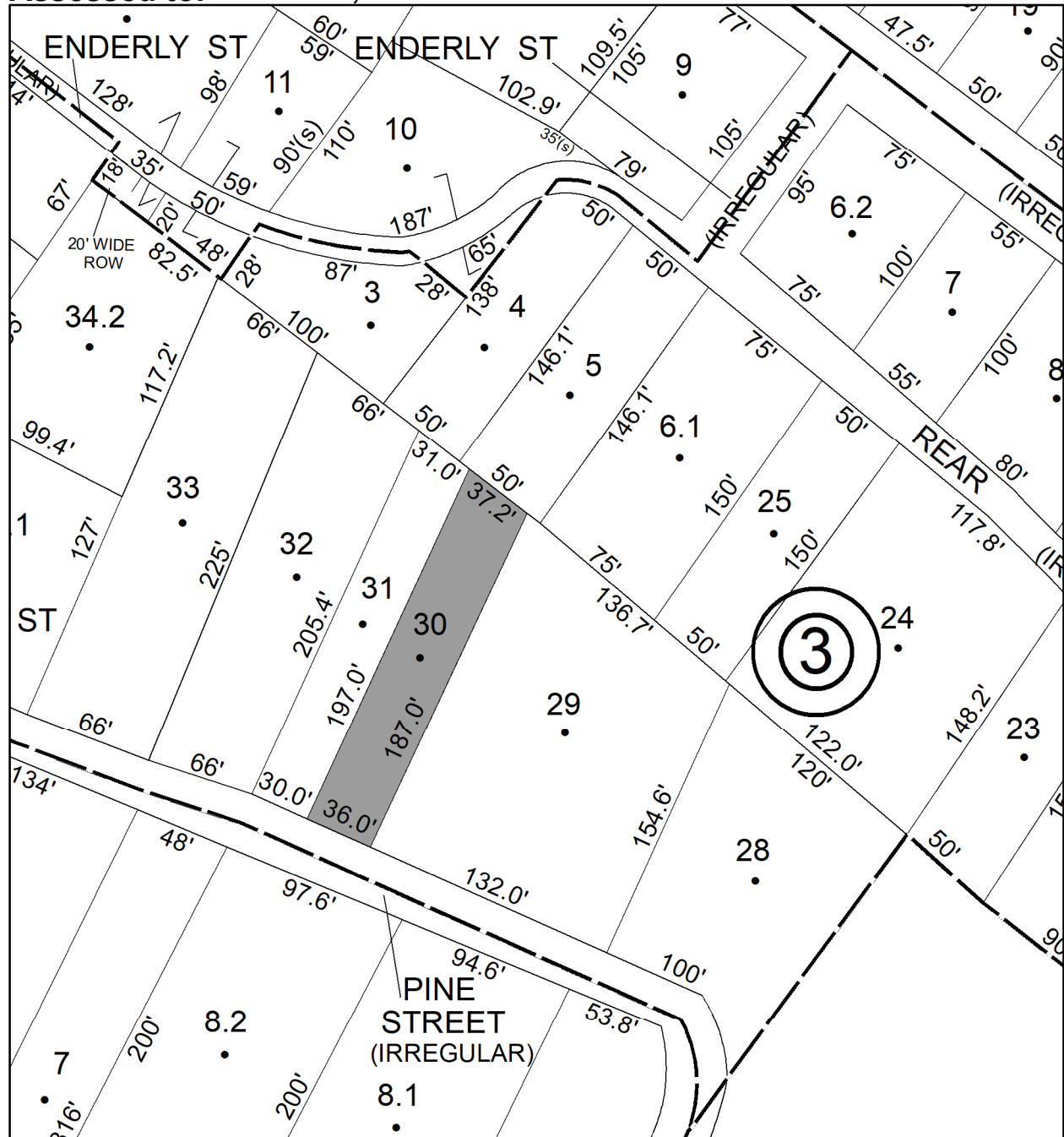
Front: 0

Depth: 0

No Image Available

Current Owner:

Assessed to: 14 PINE ST, LLC



Parcel # 112

TOWN OF: WAWARSING

SBL: 91.22-3-31

Property Class: 330

Vacant Land Located in Commercial Areas

Location: PINE ST

Oldest Year of Tax: 2014 G

Amount: \$3,597.00

Acres: 0.15

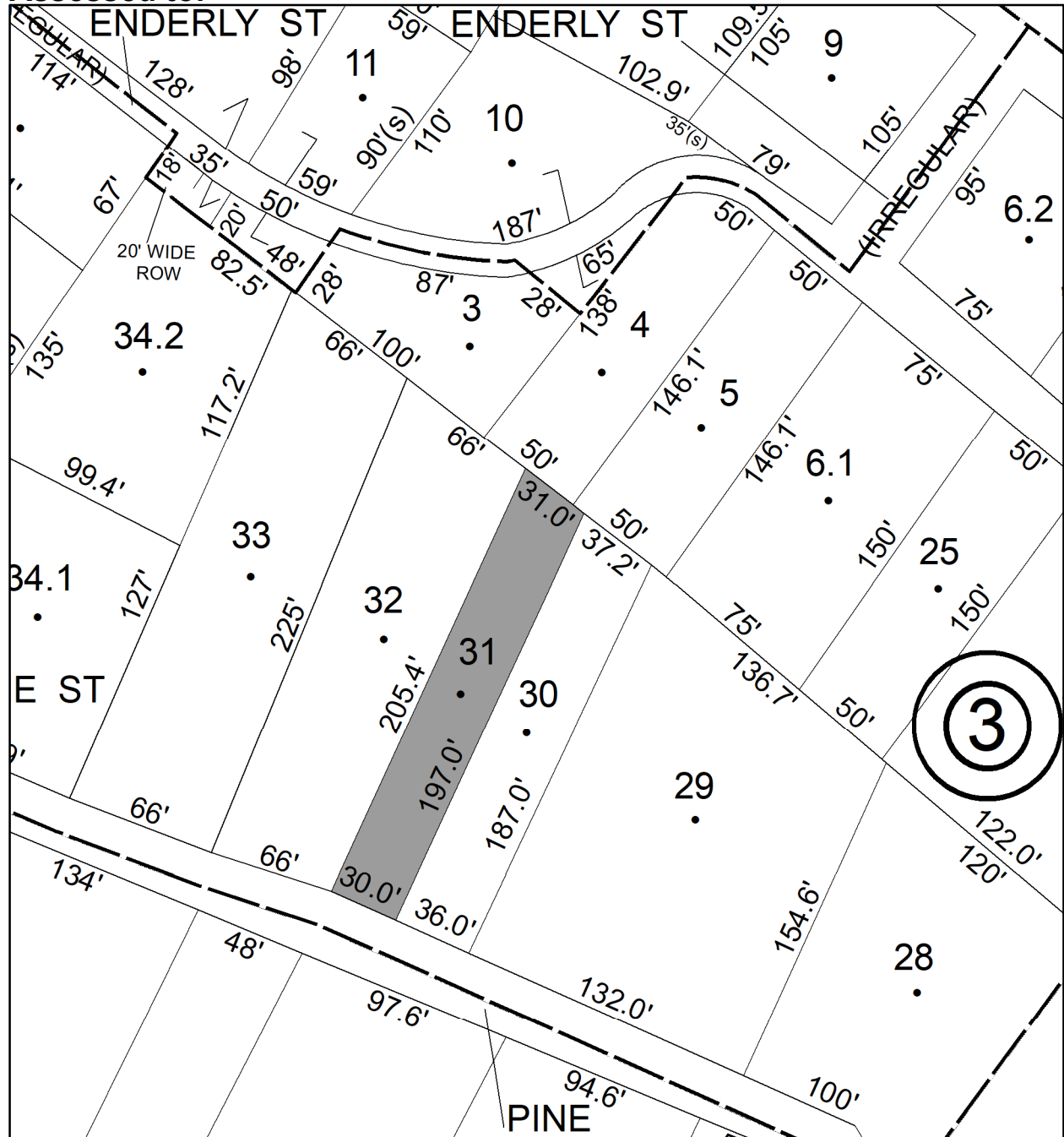
Front: 0

Depth: 0

No Image Available

Current Owner: 14 PINE ST, LLC

Assessed to: BURNISHED METAL CORP.



Parcel # 113

TOWN OF: WAWARSING

SBL: 91.22-4-16

Property Class: 210
One Family Year

Location: 8 OAK ST

Oldest Year of Tax: 2011 G

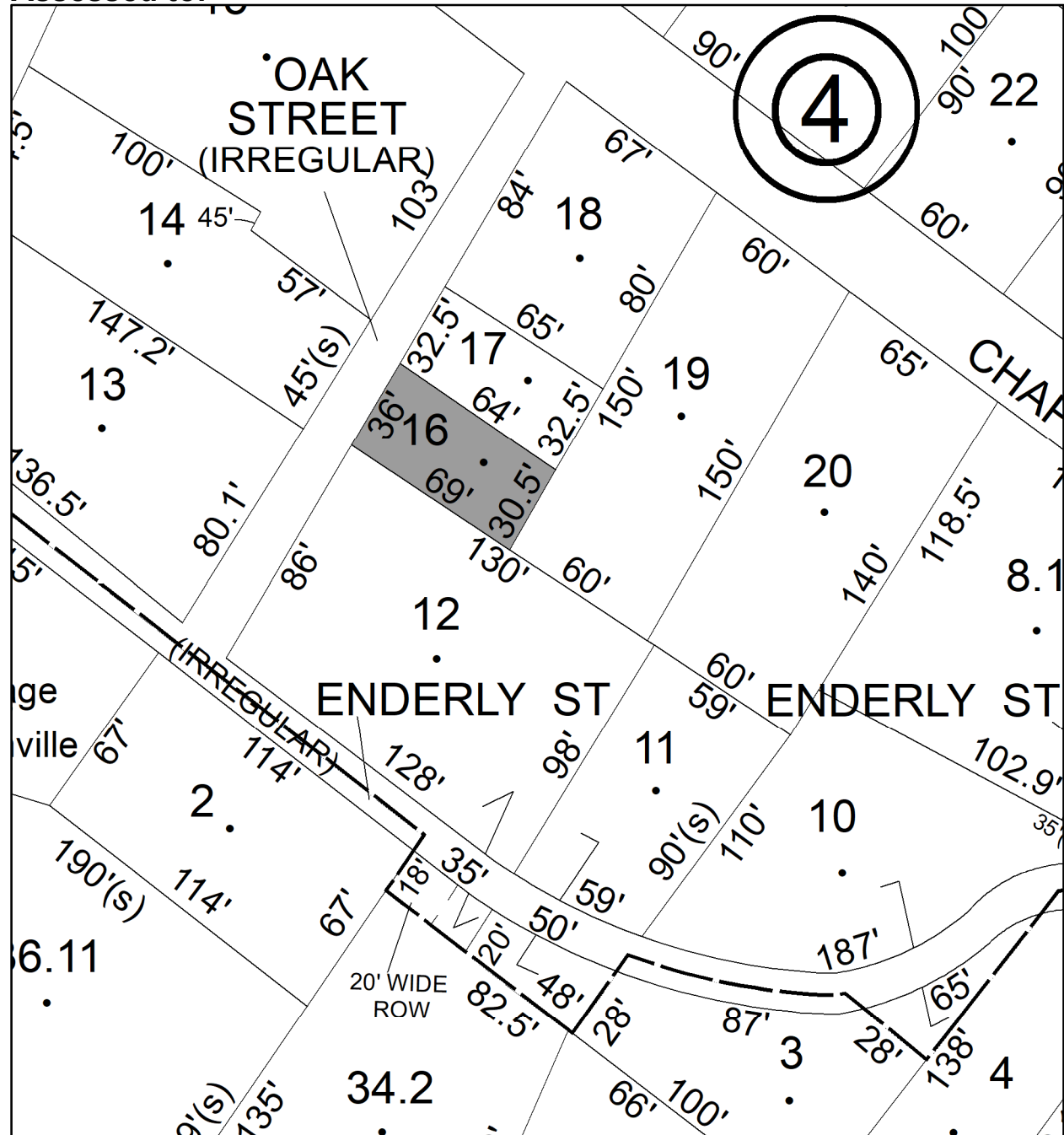
Amount: \$24,624.00

Acres: 0

Front: 30

Depth: 100

Current Owner: COUNTY OF ULSTER
Assessed to: DAMMS MARIAN



Parcel # 114

TOWN OF: WAWARSING

SBL: 66.4-2-32

Property Class: 314

Rural Vacant Lots of 10 Acres or Less

Location: DEPALMA AVE

Oldest Year of Tax: 2017 G

Amount: \$1,268.00

Acres: 0.46

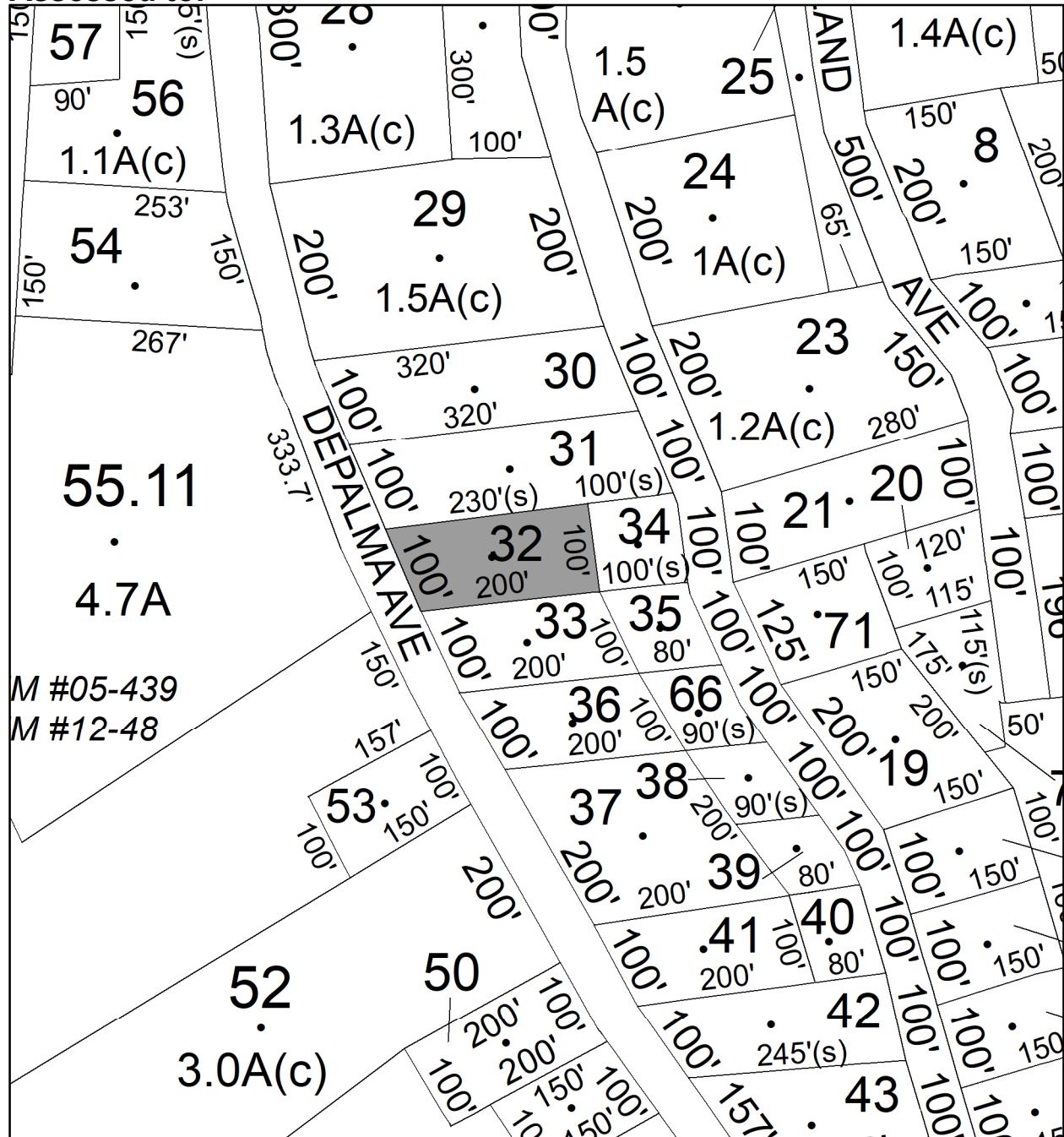
Front: 0

Depth: 0

No Image Available

Current Owner:

Assessed to: GARCIA RALPH



Parcel # 115

TOWN OF: WAWARSING

SBL: 66.4-2-41

Property Class: 314

Rural Vacant Lots of 10 Acres or Less

Location: DEPALMA AVE

Oldest Year of Tax: 2017 G

Amount: \$1,168.00

Acres: 0.46

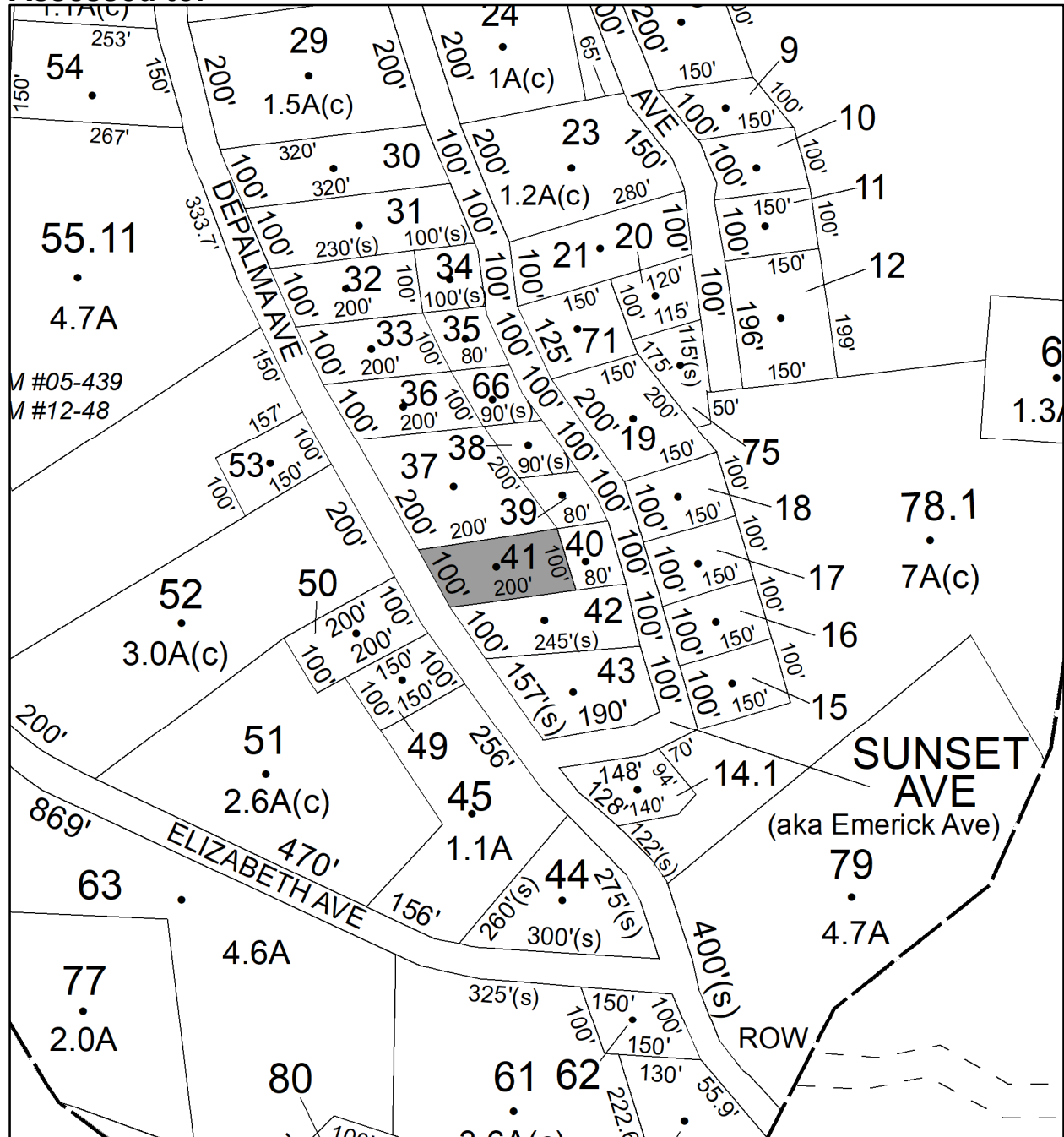
Front: 0

Depth: 0

No Image Available

Current Owner:

Assessed to: GARCIA MARIA



Parcel # 116

TOWN OF: WAWARSING

SBL: 73.2-2-7

Property Class: 314

Rural Vacant Lots of 10 Acres or Less

Location: CAMP RD

Oldest Year of Tax: 2014 G

Amount: \$2,395.00

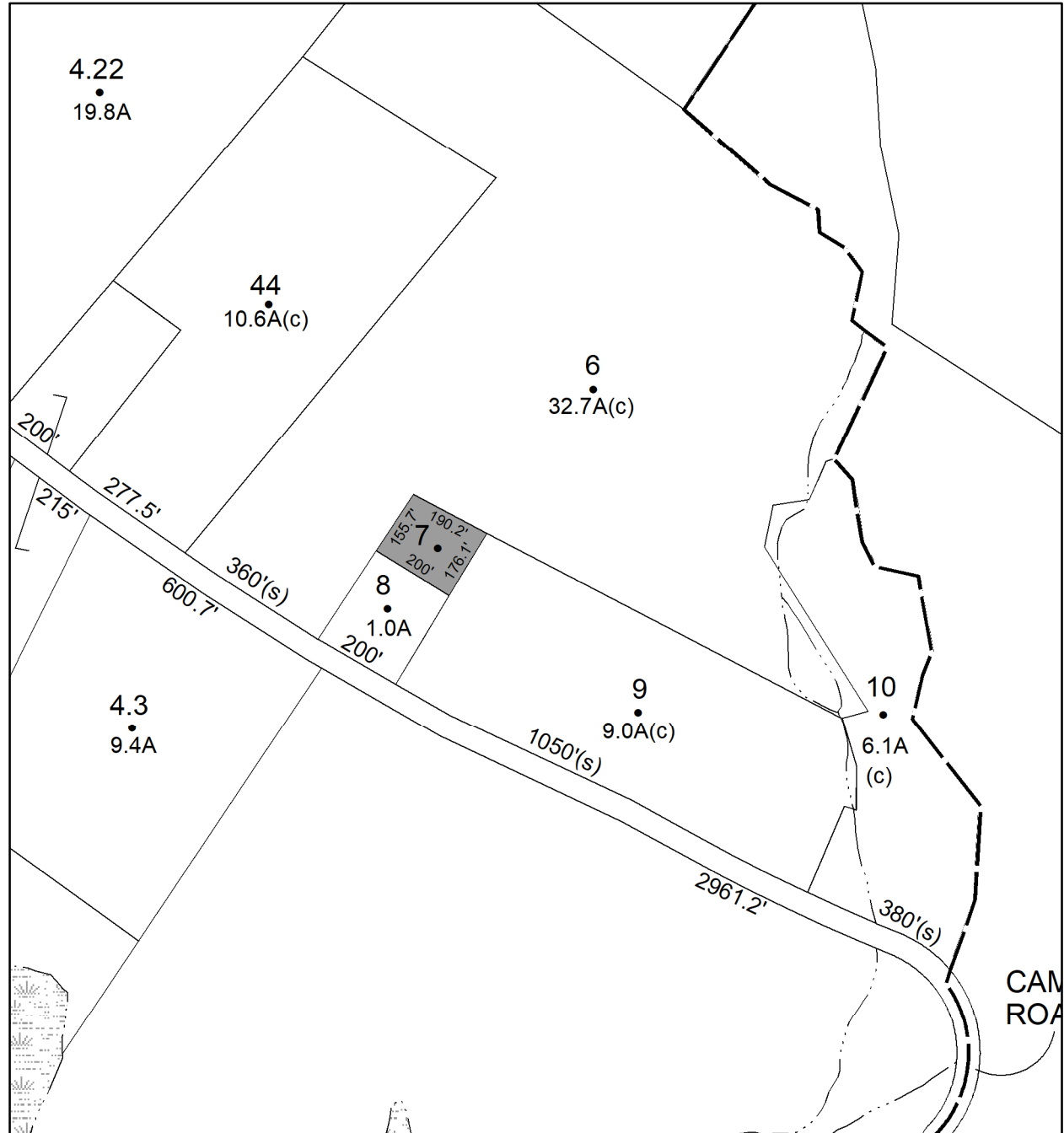
Acres: 0.71

Front: 0

Depth: 0

No Image Available

Current Owner: COUNTY OF ULSTER
Assessed to: BILYNSKY WALTER



Parcel # 117

TOWN OF: WAWARSING

SBL: 74.2-1-63

Property Class: 210
One Family Year

Location: 665 RT 55

Oldest Year of Tax: 2012 G

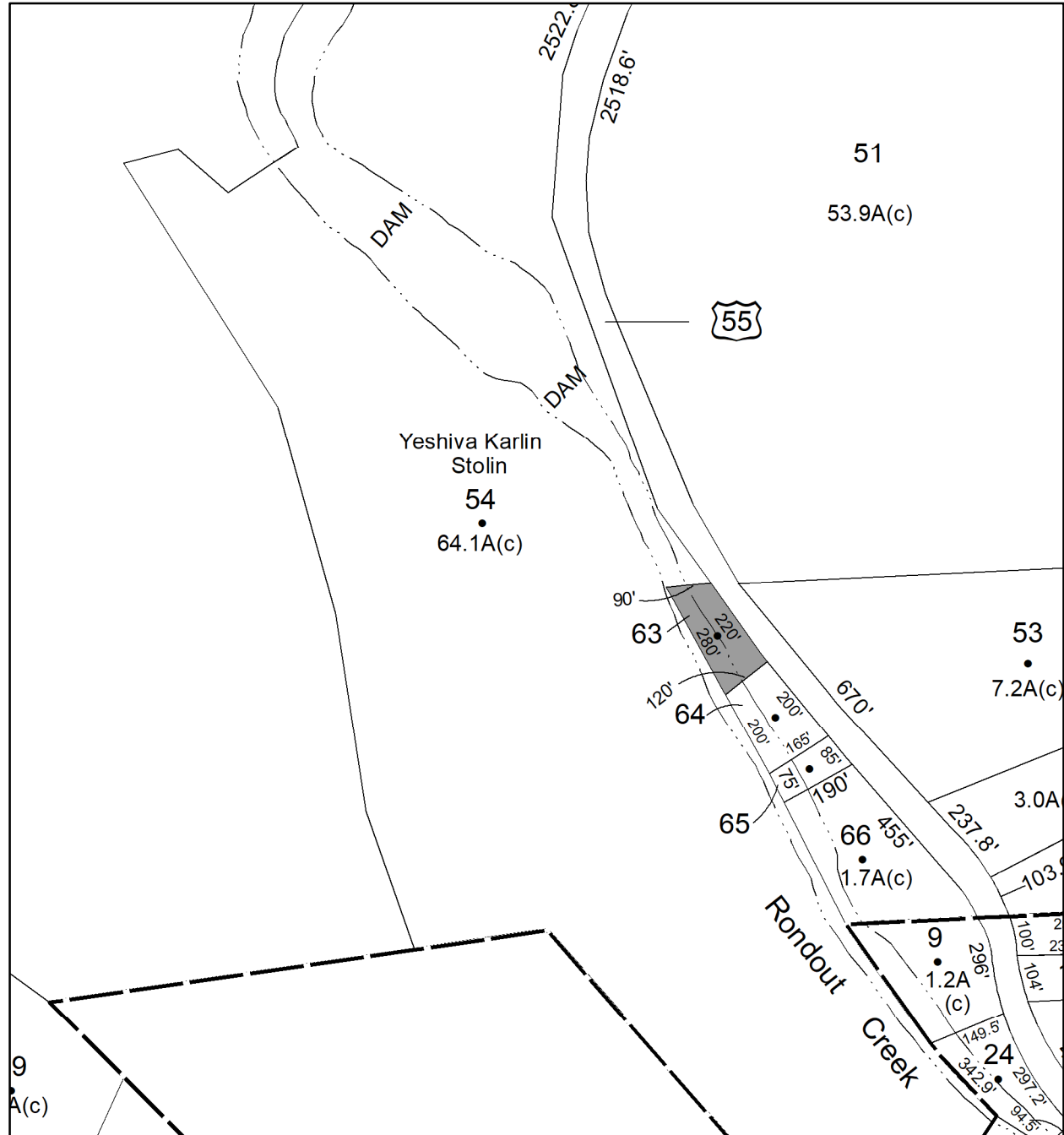
Amount: \$37,447.00

Acres: 0.61

Front: 0

Depth: 0

Current Owner:
Assessed to: SOSIS SHIRLEY A



Parcel # 118

TOWN OF: WAWARSING

SBL: 74.3-1-3

Property Class: 314

Rural Vacant Lots of 10 Acres or Less

Location: ULSTER HEIGHTS RD

Oldest Year of Tax: 2015 G

Amount: \$1,962.00

Acres: 0.4

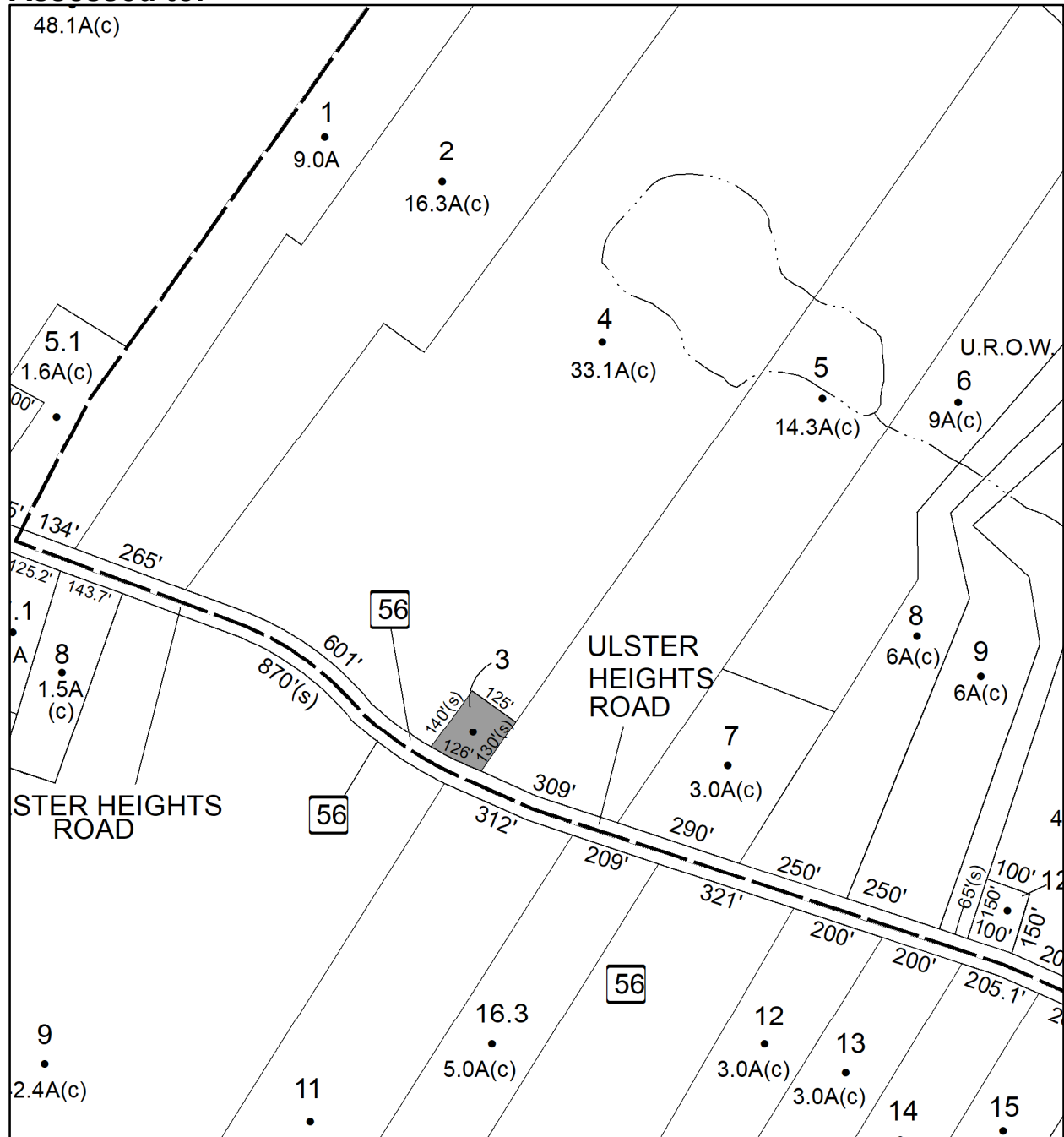
Front: 0

Depth: 0

No Image Available

Current Owner: COUNTY OF ULSTER

Assessed to: SCHNEIDER LEON P SCHNEIDER BETTY



Parcel # 119

TOWN OF: WAWARSING

SBL: 74.3-3-47

Property Class: 312

Residential Land Including a Small Improvement

Location: 1283 ULSTER HEIGHTS RD

Oldest Year of Tax: 2014 G

Amount: \$10,422.00

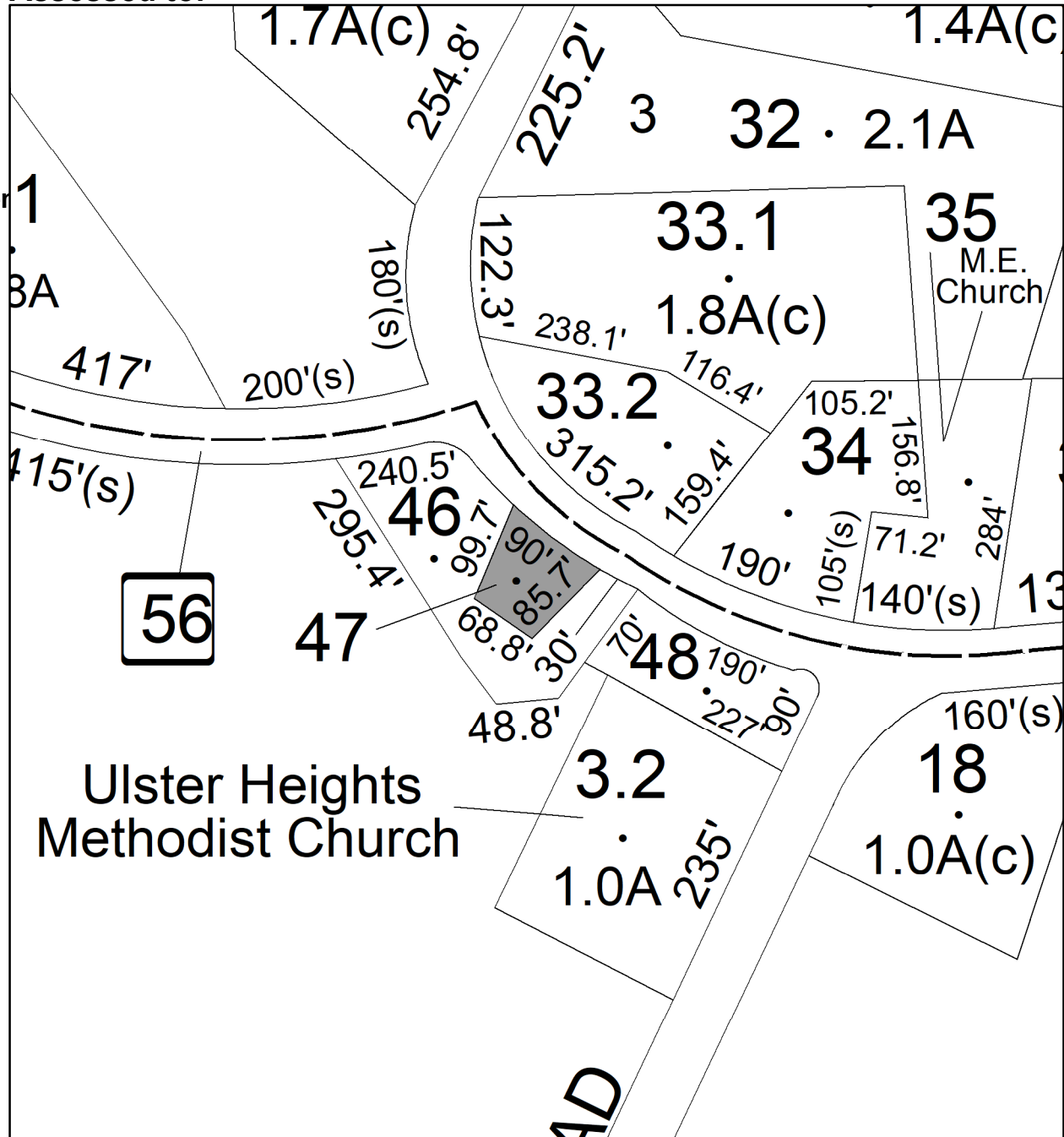
Acres: 0.18

Front: 0

Depth: 0

Current Owner:

Assessed to: FAUST CONSTANCE M



Parcel # 120

Current Owner: COUNTY OF ULSTER
Assessed to: HERMAN JEAN

TOWN OF: WAWARSING

SBL: 75.4-1-13

Property Class: 314
Rural Vacant Lots of 10 Acres or Less

Location: 50 FOX HILL RD

Oldest Year of Tax: 2016 G

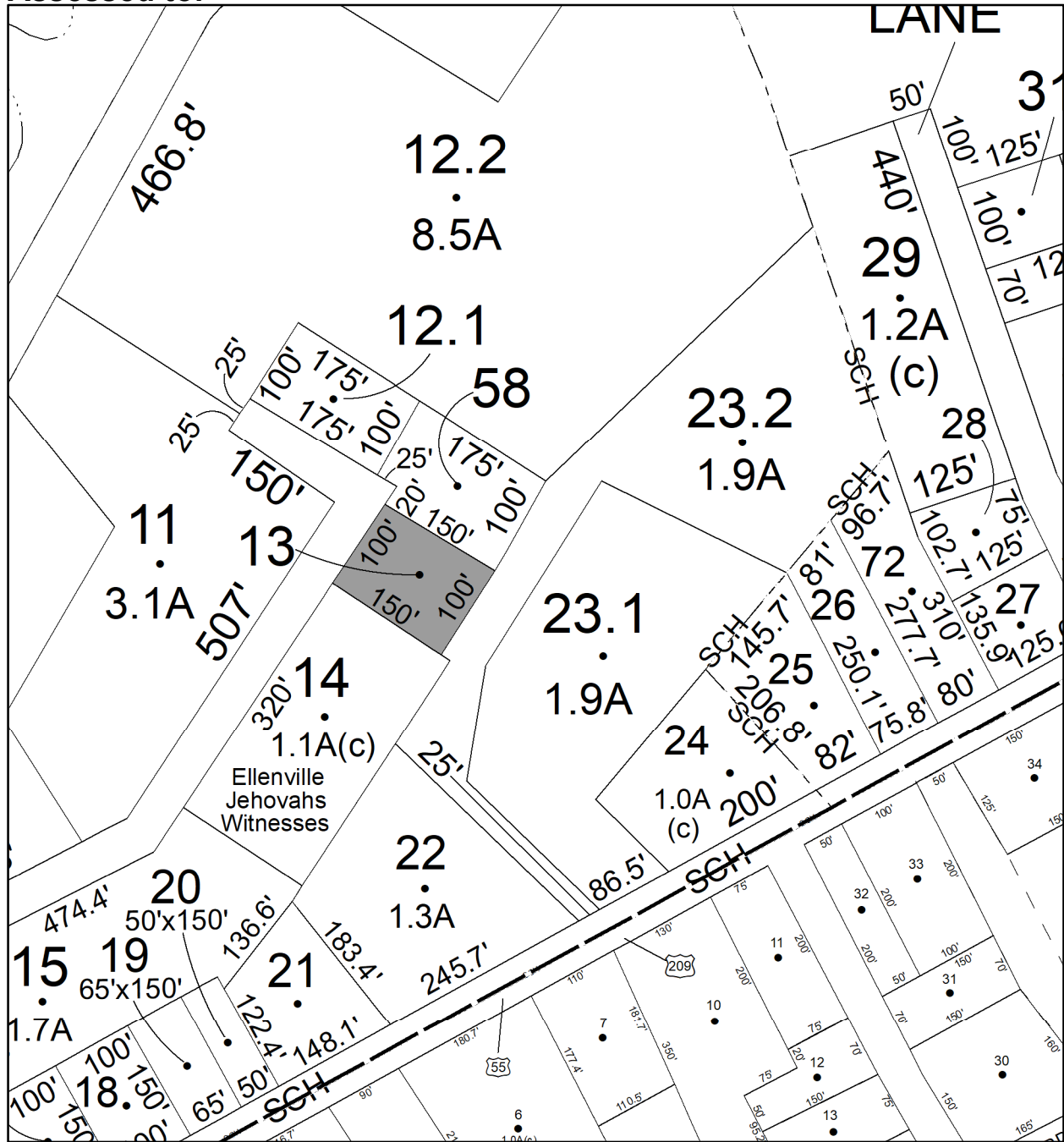
Amount: \$3,997.00

Acres: 0.36

Front: 0

Depth: 0

No Image Available



Parcel # 121

TOWN OF: WAWARSING

SBL: 75.4-2-30

Property Class: 210
One Family Year

Location: 94 TURKEY HILL RD

Oldest Year of Tax: 2017 G

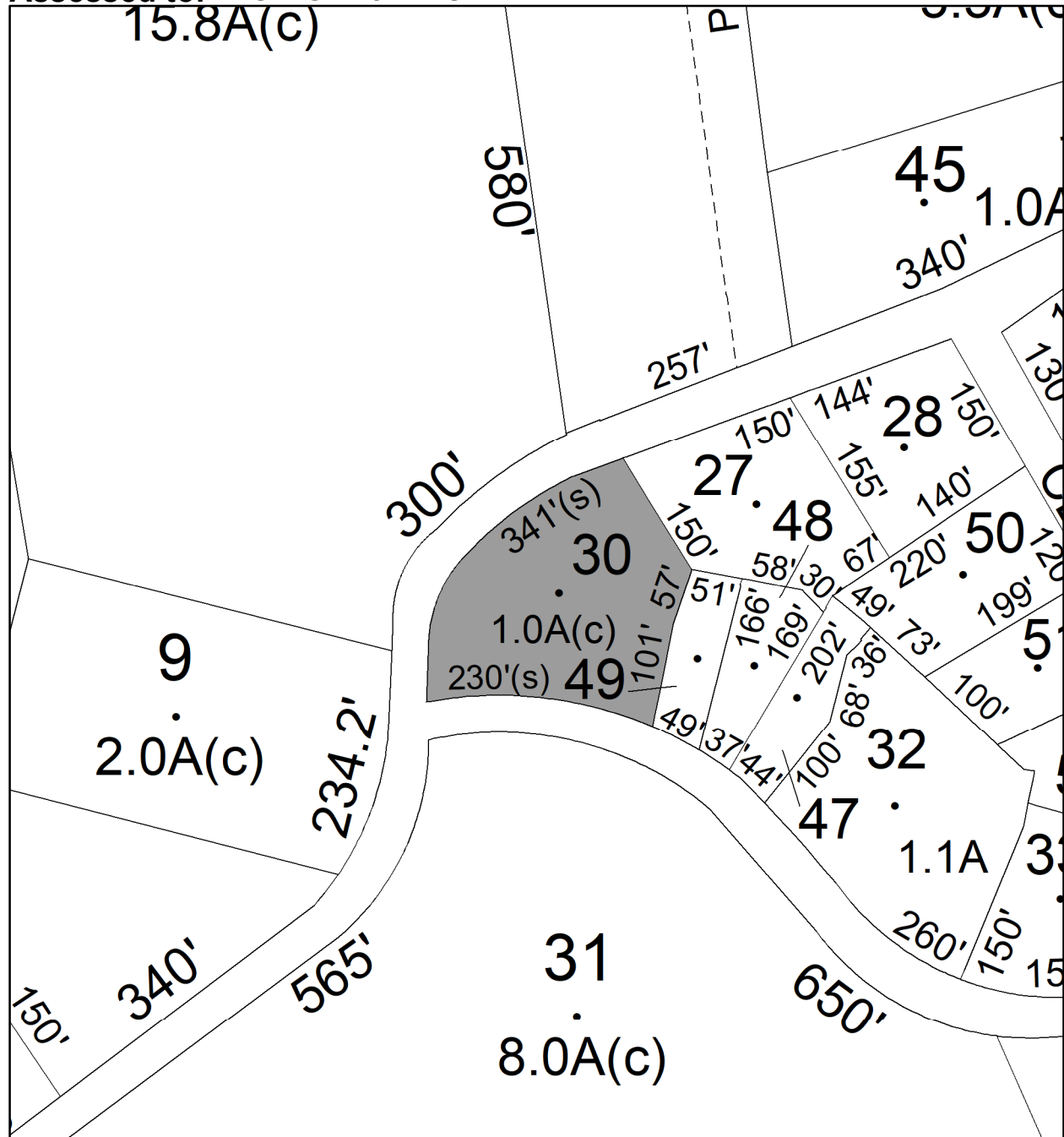
Amount: \$12,857.00

Acres: 1

Front: 0

Depth: 0

Current Owner:
Assessed to: CASTAGNA JAMES



Parcel # 122

Current Owner: COUNTY OF ULSTER

Assessed to: GORDON EDWARD GORDON VELMA

TOWN OF: WAWARSING

SBL: 75.4-4-7

Property Class: 311

Residential Vacant Land

Location: DEER RUN LN

Oldest Year of Tax: 2016 G

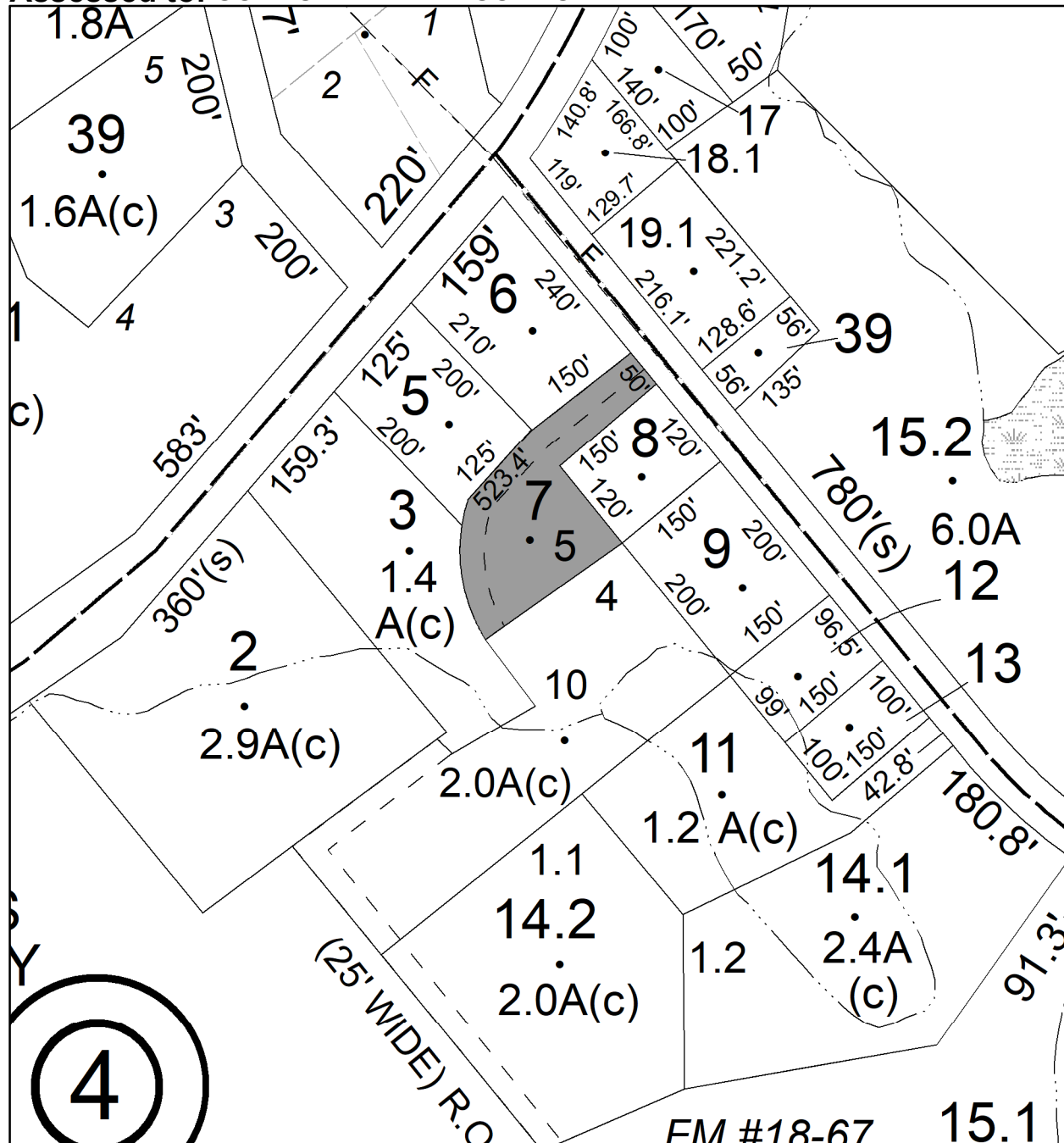
Amount: \$3,410.00

Acres: 1

Front: 0

Depth: 0

No Image Available



Parcel # 123

Current Owner:
Assessed to: HAMCZYK ANTHONY

TOWN OF: WAWARSING

SBL: 81.2-1-9

Property Class: 312

Residential Land Including a Small Improvement

Location: 1579 S OLD GREENFIELD RD

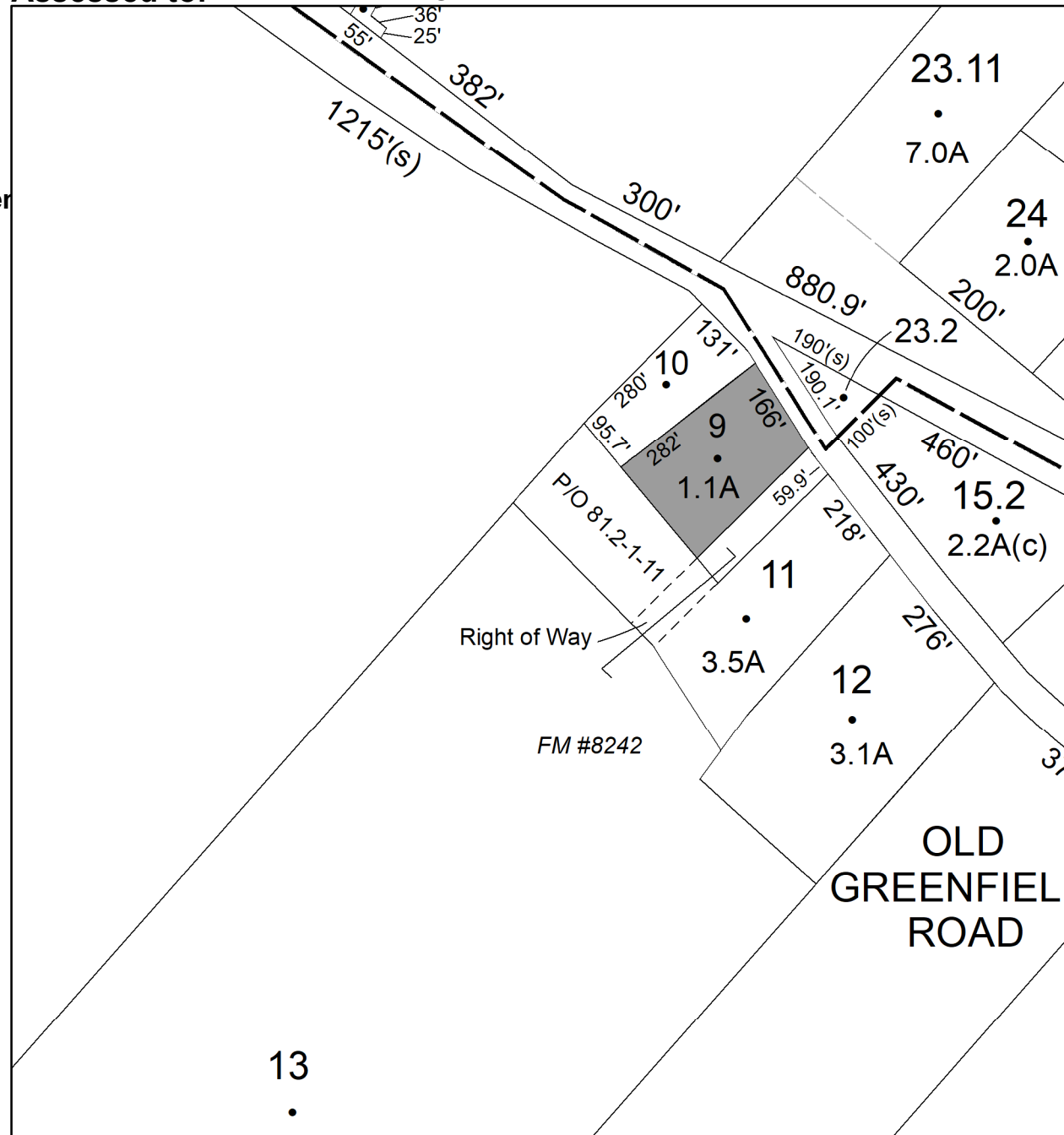
Oldest Year of Tax: 2017 G

Amount: \$4,702.00

Acres: 1.1

Front: 0

Depth: 0



Parcel # 124

TOWN OF: WAWARSING

SBL: 81.2-2-33

Property Class: 314

Rural Vacant Lots of 10 Acres or Less

Location: OFF RT 52

Oldest Year of Tax: 2017 G

Amount: \$3,937.00

Acres: 3.5

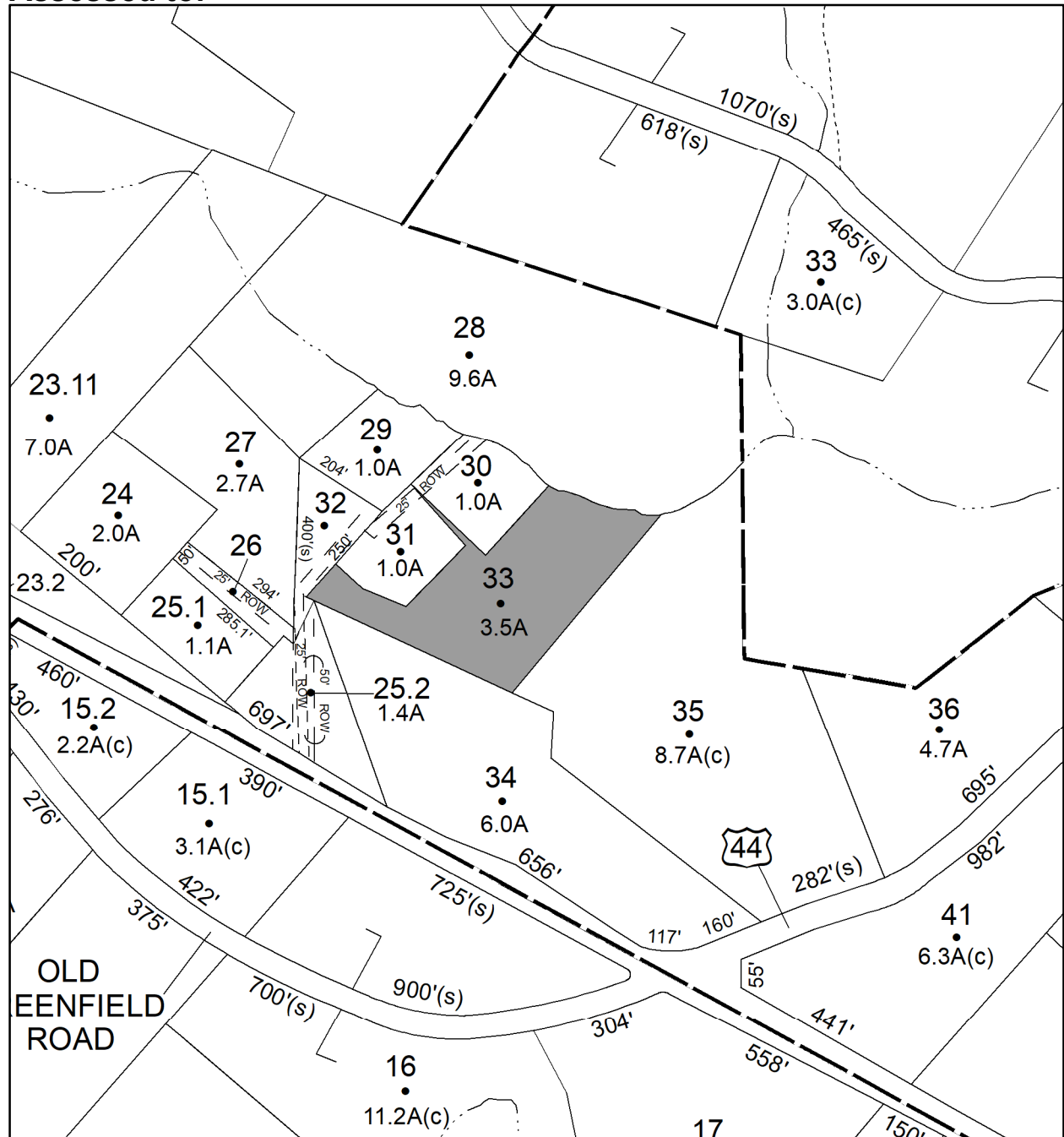
Front: 0

Depth: 0

No Image Available

Current Owner:

Assessed to: ZEMANEK ANTHONY SR



Parcel # 125

TOWN OF: WAWARSING

SBL: 81.24-1-6

Property Class: 210
One Family Year

Location: 6 GRANT RD

Oldest Year of Tax: 2017 G

Amount: \$9,579.00

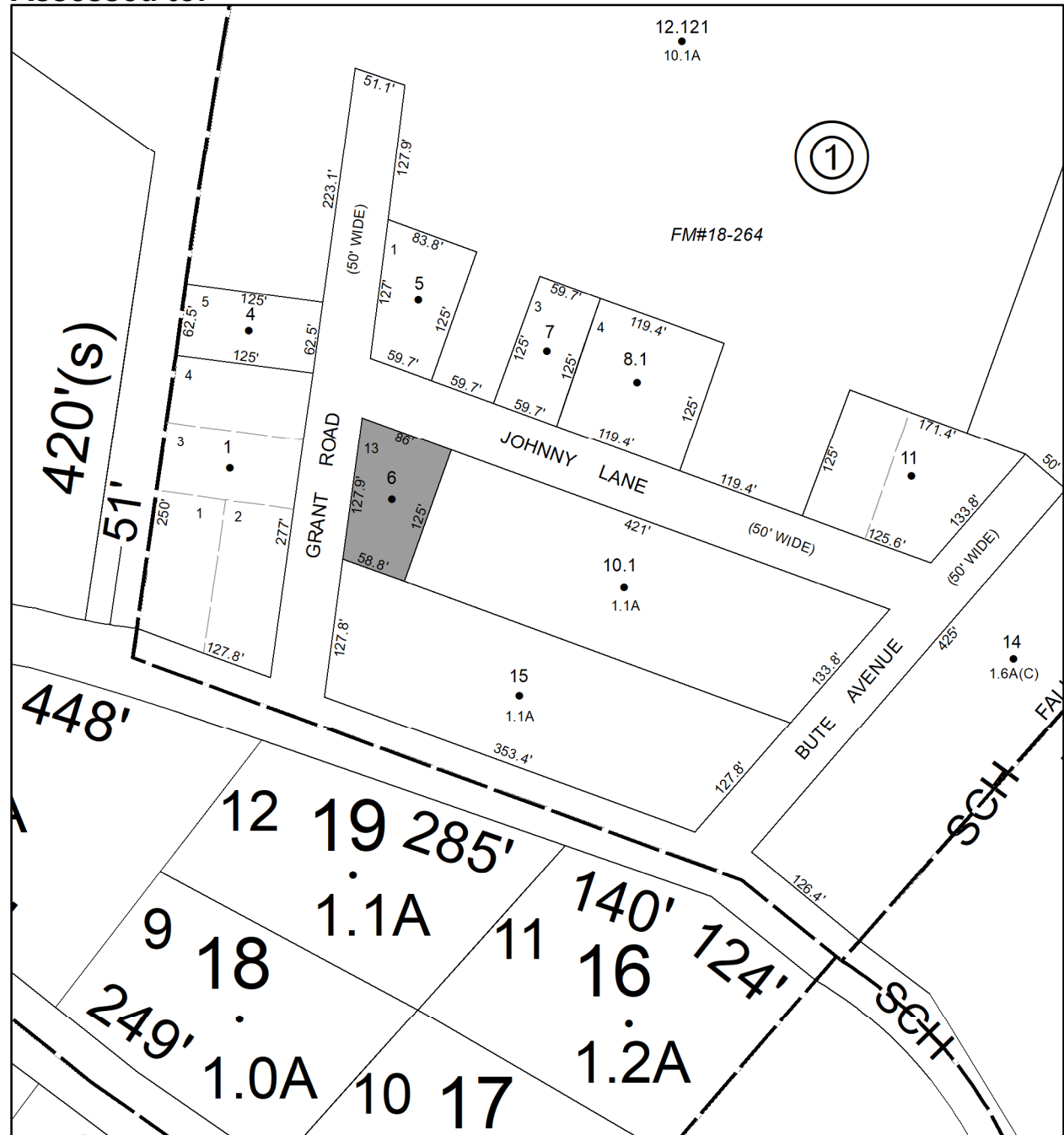
Acres: 0.21

Front: 0

Depth: 0

Current Owner:

Assessed to: REILLY RONALD REILLY DIANE



Parcel # 126

TOWN OF: WAWARSING

SBL: 82.16-1-14

Property Class: 314
Rural Vacant Lots of 10 Acres or Less

Location: RT 52

Oldest Year of Tax: 2017 G

Amount: \$1,271.00

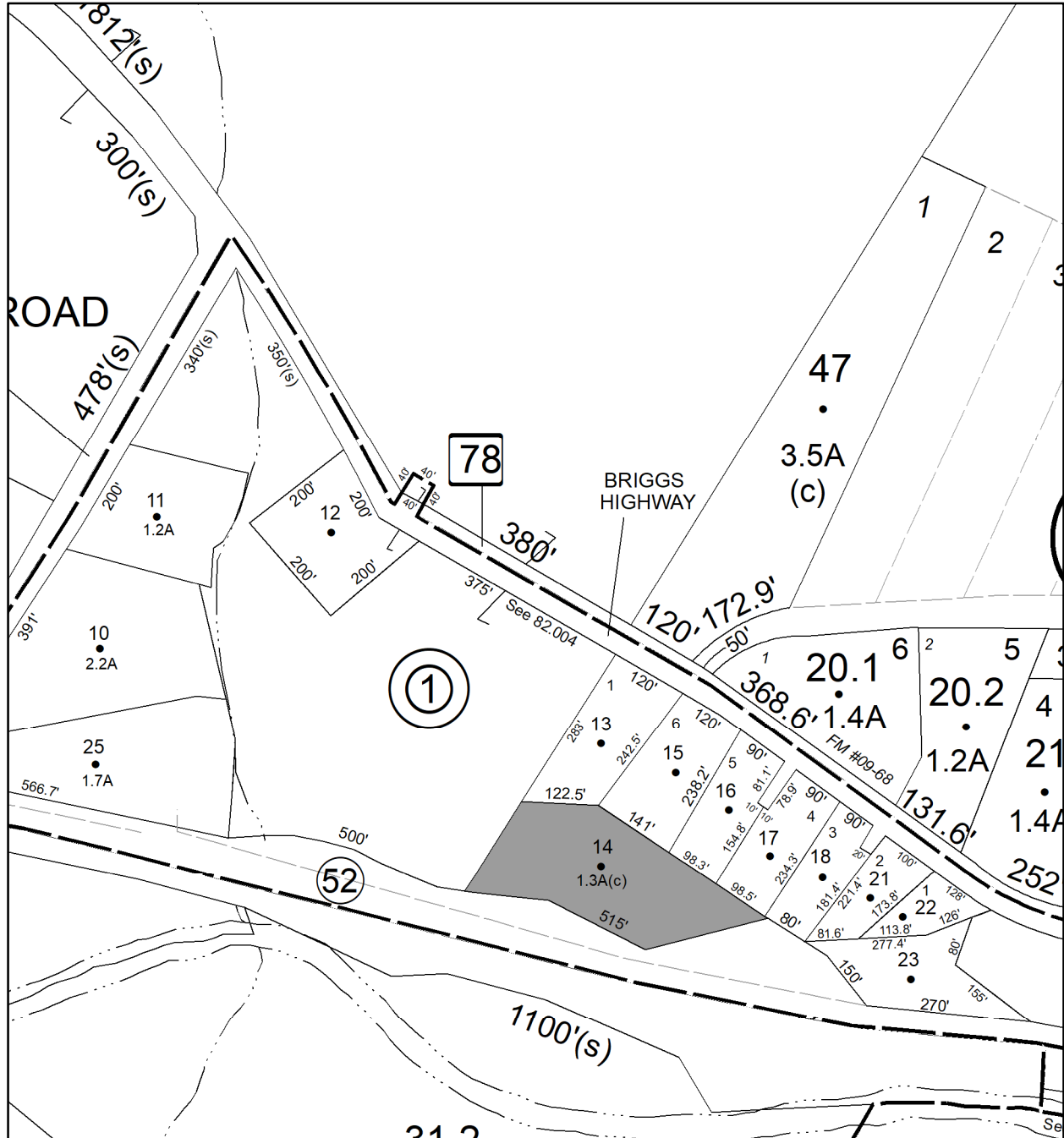
Acres: 1.3

Front: 0

Depth: 0

Current Owner:

Assessed to: WAWARSING LAND DEV CORP



No Image Available

Parcel # 127

TOWN OF: WAWARSING

SBL: 82.16-1-15

Property Class: 311
Residential Vacant Land

Location: BRIGGS HWY

Oldest Year of Tax: 2017 G

Amount: \$1,138.00

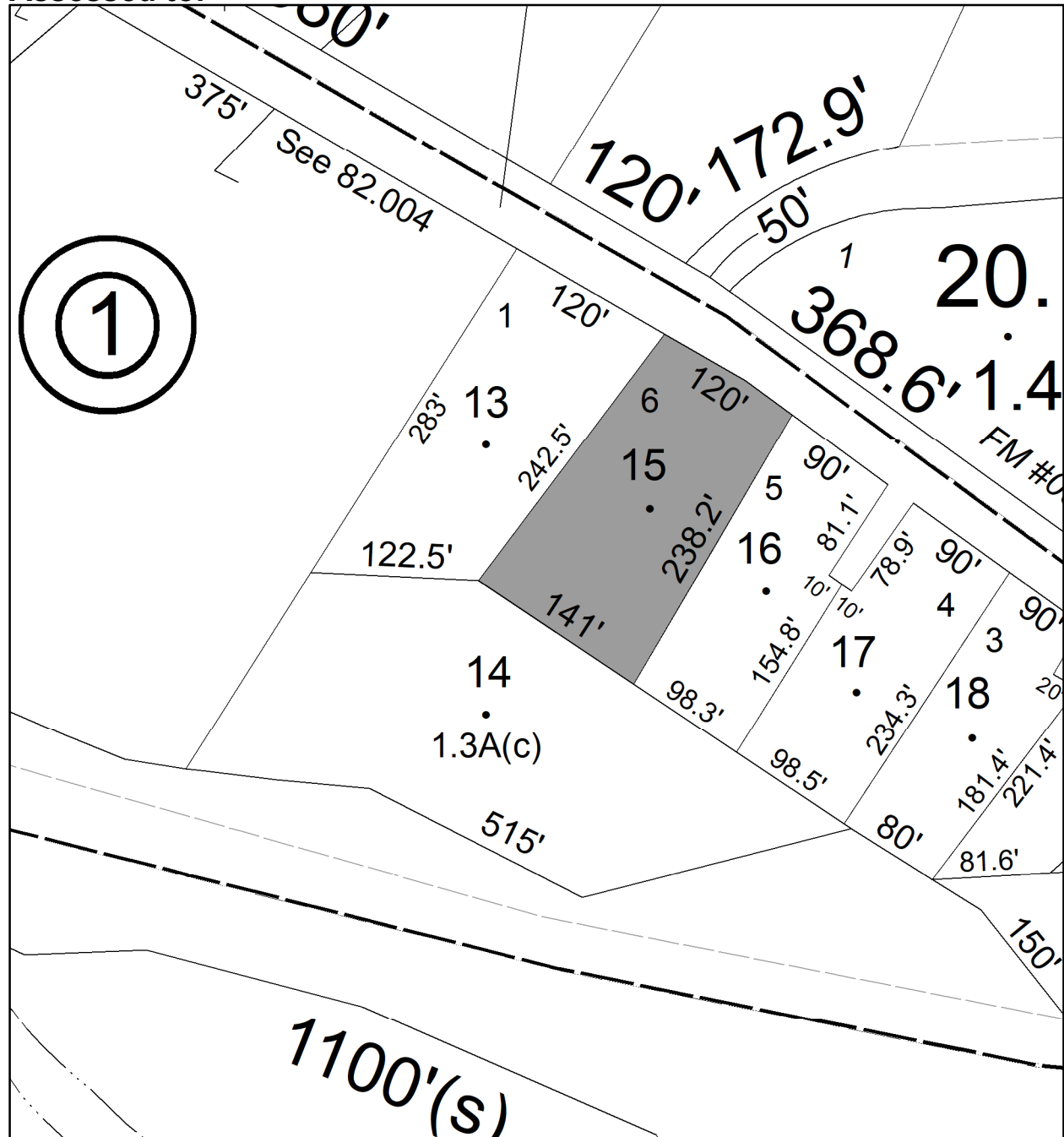
Acres: 0.68

Front: 0

Depth: 0

**No Image
Available**

Current Owner:
Assessed to: WOLFKILL WILLIAM



Parcel # 128

TOWN OF: WAWARSING

SBL: 82.16-1-23

Property Class: 314

Rural Vacant Lots of 10 Acres or Less

Location: RT 52

Oldest Year of Tax: 2017 G

Amount: \$738.00

Acres: 0.67

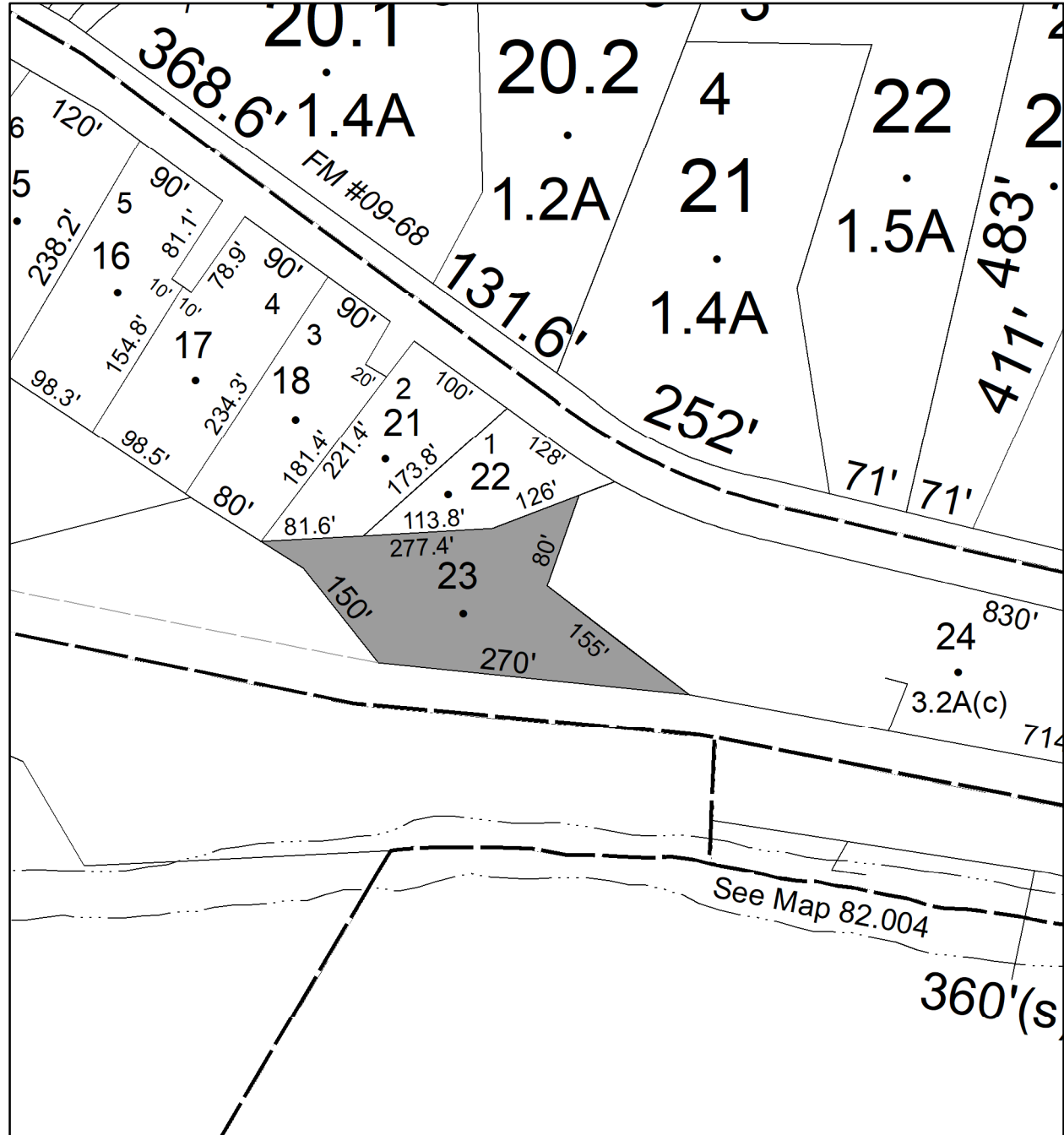
Front: 0

Depth: 0

No Image Available

Current Owner:

Assessed to: WAWARSING LAND DEV CORP



Parcel # 129

TOWN OF: WAWARSING

SBL: 83.1-1-2

Property Class: 432
Service and Gas Stations

Location: 7455 RT 209

Oldest Year of Tax: 2009 G

Amount: \$101,860.00

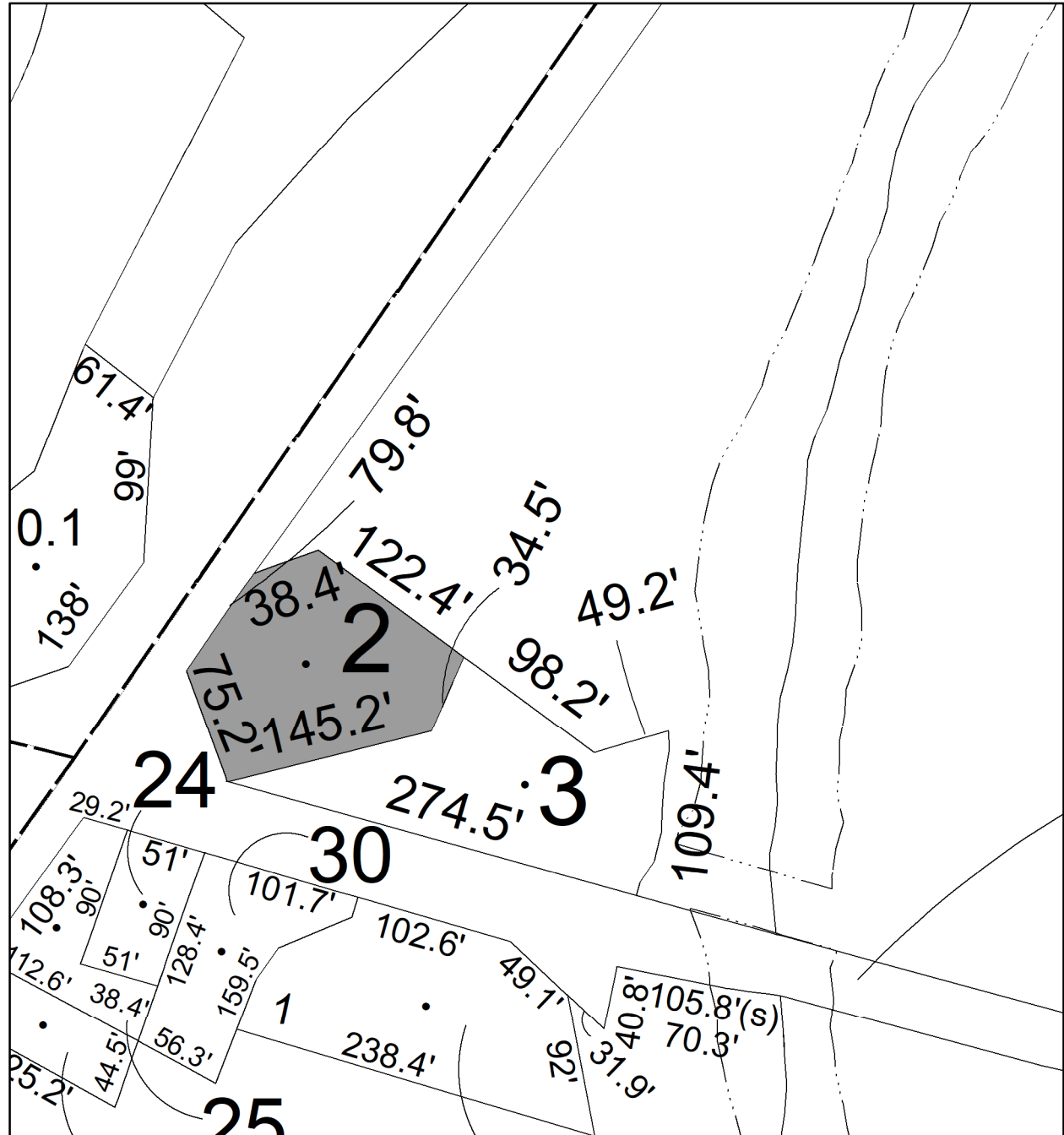
Acres: 0

Front: 798

Depth: 752

Current Owner:

Assessed to: SMITH ROBERT D SMITH WILLARD E



Parcel # 130

TOWN OF: WAWARSING

SBL: 83.3-4-19

Property Class: 314

Rural Vacant Lots of 10 Acres or Less

Location: ULSTER HEIGHTS RD

Oldest Year of Tax: 2013 G

Amount: \$2,936.00

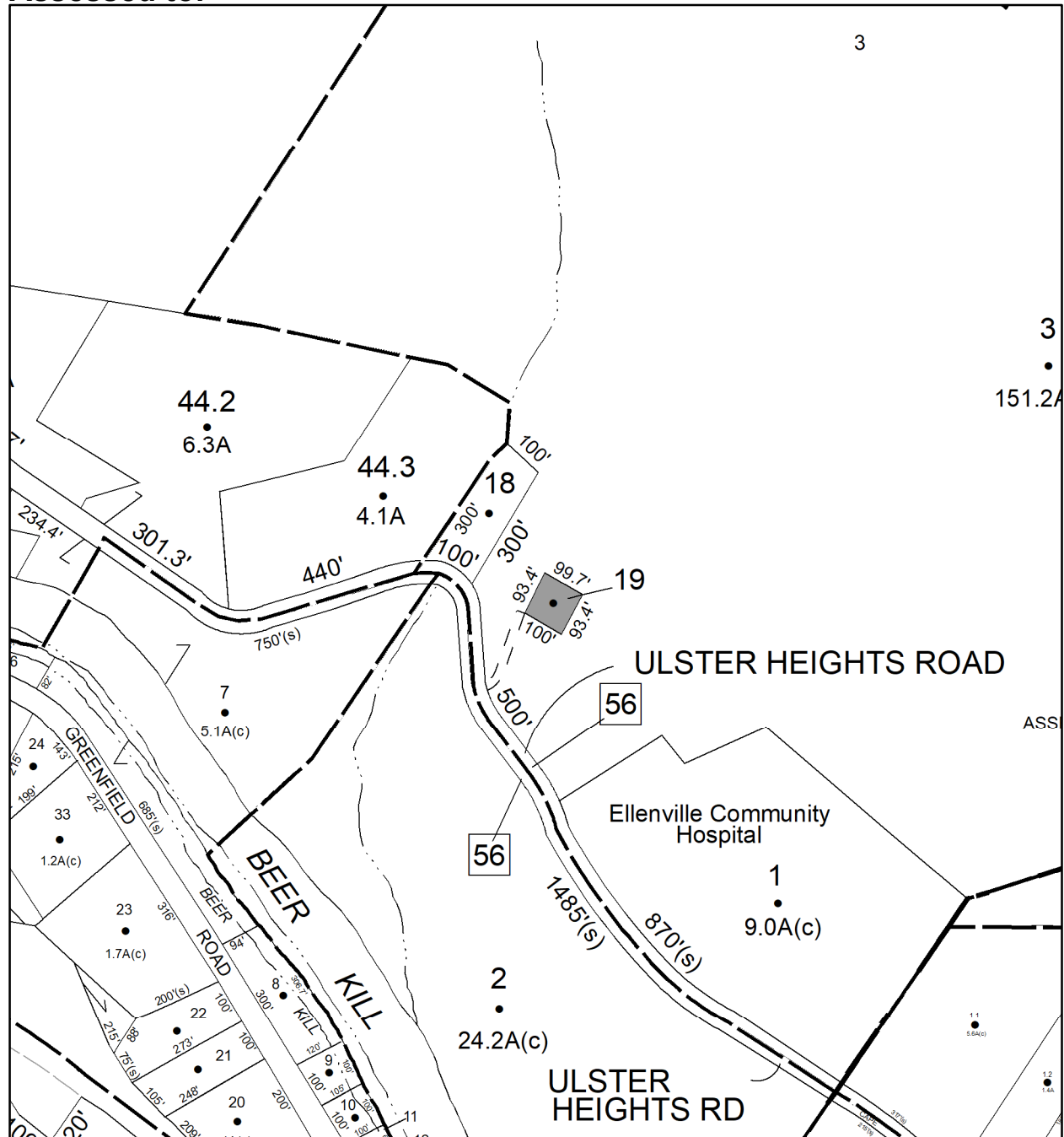
Acres: 0.21

Front: 0

Depth: 0

No Image Available

**Current Owner: COUNTY OF ULSTER
Assessed to: SINANAJ FAHRIJE**



Parcel # 131

TOWN OF: WAWARSING

SBL: 75.3-2-81

Property Class: 312

Residential Land Including a Small Improvement

Location: CONTINENTAL RD

Oldest Year of Tax: 2011 G

Amount: \$8,610.00

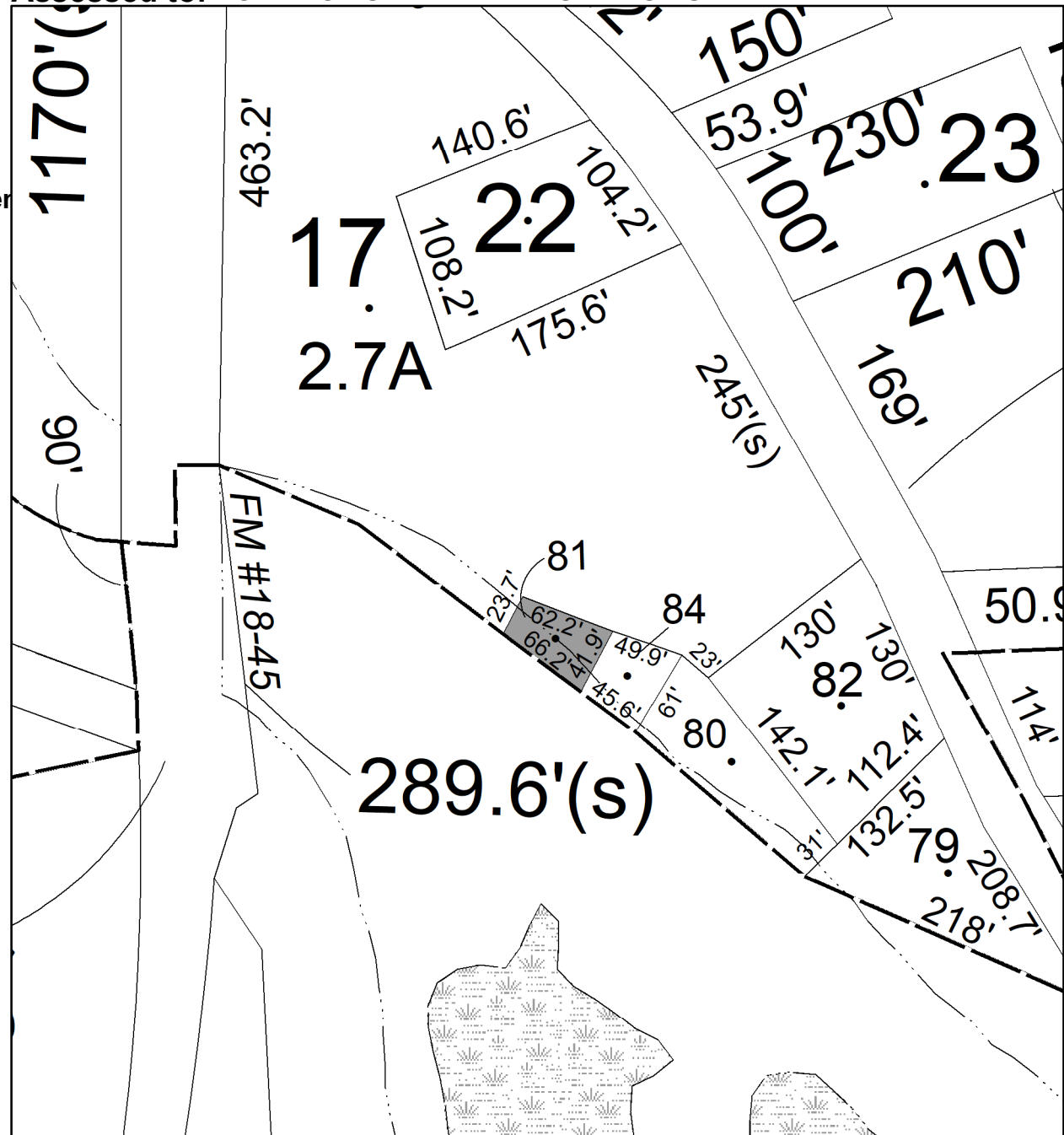
Acres: 0.05

Front: 40

Depth: 62

Current Owner:

Assessed to: NOWAKOWSKI WALTER NOWAKOWSKI IRENE



Parcel # 132

TOWN OF: WAWARSING

SBL: 83.6-5-79

Property Class: 311
Residential Vacant Land

Location: 62 PLANK RD

Oldest Year of Tax: 2016 G

Amount: \$2,763.00

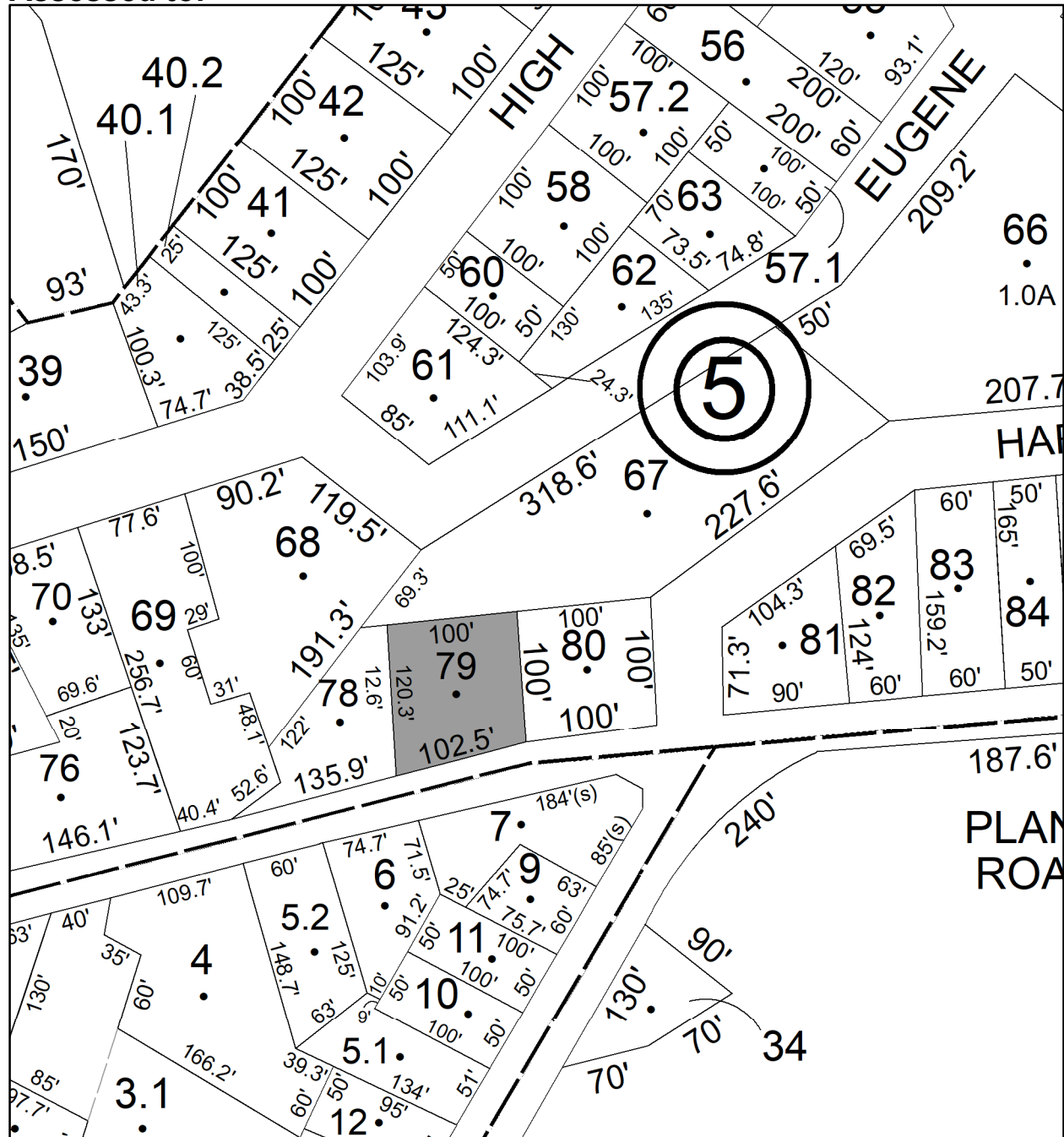
Acres: 0.25

Front: 0

Depth: 0

**No Image
Available**

Current Owner: COUNTY OF ULSTER
Assessed to: WENDEL MICHAEL E



Parcel # 133

TOWN OF: WOODSTOCK

SBL: 15.1-1-16

Property Class: 314

Rural Vacant Lots of 10 Acres or Less

Location: CROSS PATCH RD

Oldest Year of Tax: 2017 G

Amount: \$5,142.00

Acres: 1.22

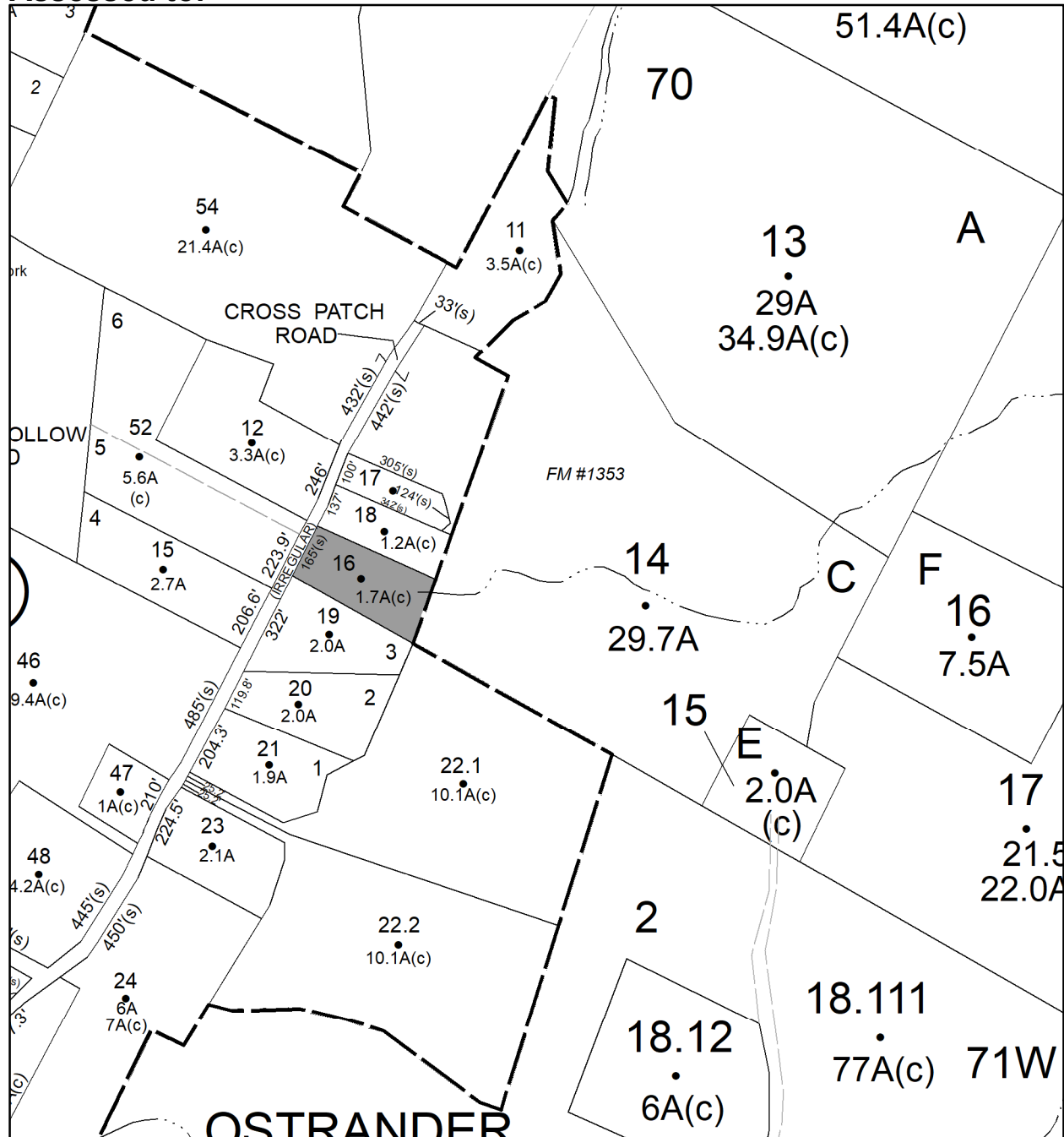
Front: 165

Depth: 0

No Image Available

Current Owner:

Assessed to: GAULD MARY A



Parcel # 134

TOWN OF: WOODSTOCK

SBL: 37.1-2-34

Property Class: 314

Rural Vacant Lots of 10 Acres or Less

Location: OFF WITTENBERG RD

Oldest Year of Tax: 2017 G

Amount: \$6,390.00

Acres: 5.68

Front: 0

Depth: 0

No Image Available

Current Owner:

Assessed to: ANGEVINE BRIAN LEE

