





LEGEND

Congested Roads

-  VIC = 0.9 - 1.0
-  VIC = 1.0 - 1.5
-  VIC > 1.5

 Municipal Boundaries

Roads in Ulster County with a Volume-to-Capacity Ratio of Greater Than 0.9 During PM Peak Hour

NOTES: Volume-to-Capacity data is provided by NYS DOT based on the 2004 Highway Sufficiency Rating data file

Prepared by the Ulster County Transportation Council - 5/6/05



SCALE