

County of Ulster Public Auction

2022

NOTICE OF SALE AT PUBLIC AUCTION OF COUNTY LANDS

LIVE ONLINE BIDDING ONLY AT
WWW.GEORGEcoleAUCTIONS.COM

April 19, 2022

PRE-REGISTRATION **REQUIRED** BY 5:00 PM
APRIL 18, 2022 AT

WWW.GEORGEcoleAUCTIONS.COM

Pursuant to the resolution of the Ulster County Legislature authorizing the sale of the parcels listed, and in the matter of the foreclosure of tax liens by proceeding in rem pursuant to Article Eleven of the Real Property Tax Law by Ulster County, and all of which have remained, for more than three years, unredeemed, and for all of which the County Commissioner of Finance has made and delivered his deed to the County of Ulster for the same. Listed parcels may include properties deemed hazardous, to which the County of Ulster has not taken title. If a bid is accepted with respect to such a parcel, an amended judgment will be obtained to authorize the conveyance of same directly to the successful purchaser and successful purchaser shall agree to fully indemnify Ulster County with respect to such parcel.

Please take notice that in the event a parcel is not redeemed and is thereafter foreclosed, the County of Ulster assumes no responsibility for any personal property located at the foreclosed premises, and any such personal property shall, as of the time the property is thereafter sold at public auction, be deemed abandoned.

TERMS OF SALE

1. The foregoing information and description are complete as far as the records and knowledge of the undersigned indicate. An express condition of this sale is that no warranty or representation is made as to the accuracy of any description or as to title. The County makes no representation that any parcel is free from

mortgages, liens, judgments, or encumbrances of any kind; that any building or improvements exist, even though the descriptions may state that the building or improvements exist thereon.

2. Bidders should be aware that where property is located in a village there is the possibility of liens existing due to non-payment of village taxes. Bidders are advised to check on the status of such liens on the date of sale. In addition, any bidder should note that the County may or may not sign agreements with individual Villages to include in the sale the amount of delinquent village taxes. Whether or not such an agreement exists as to any particular parcel or Village may be ascertained from the County Commissioner of Finance on the date of sale.
3. The County Commissioner of Finance reserves the right but shall not be obligated to provide any additional information regarding any parcel on the date of sale. Research should be done prior to auction by prospective bidder.
4. The right is reserved by the undersigned to withdraw any of the aforementioned parcels from such sale at any time before the same are struck down, or to reject any and all bids made at the time of the sale with respect thereto.
5. All purchasers will sign a memorandum of purchase wherein the purchaser affirms that he or she is not acting on behalf of the former owner(s).
6. At the time the premises are struck down, the successful bidder will be required to pay **30%** of his/her bid by **credit card or debit card, by 5:00 PM April 19, 2022.** The successful bidder **shall be responsible for the payment of a three percent (3%) buyer's premium at the time of the deposit. There is a three percent (3%) credit/debit card fee charged on the total deposit with the buyer's premium included.** The balance of the said bid must be **paid in person by cash, certified check, cashier's check or money order(s)** to the Ulster County

Commissioner of Finance **within seven (7) business days. The Department of Finance will contact you to schedule your final payment appointment within 24 hours after the close of the auction.** All bid balances must be paid in full at the time of the scheduled appointment or the offer shall be deemed withdrawn and the monies paid will be forfeited. There will be a deed recording fee due along with your bid balance in the amount of **\$195.00 or \$310.00, depending on the classification of the property, for the recording fee for the deed. For properties in the Town or Village of New Paltz, the recording fee is \$200.00 or \$315.00, depending on the classification of the property.**

7. No Recourse. Bidders shall not hold Ulster County and/or George Cole Auctions, Inc. responsible for any failure due to the loss of the internet connection supplied by the Provider.
8. **Every bid made at the sale shall be deemed a firm offer to purchase, subject to acceptance or rejection by the Ulster County Legislature in its sole and absolute discretion.** If accepted, a **quitclaim deed** conveying the interest of the County in the parcel of land will be executed and delivered. The successful bidder is subject to the condition and covenant that the said County of Ulster shall in no event be or become liable for any defects in title so conveyed for any cause whatsoever, and no claim or demand of any nature shall ever be made against the said County of Ulster arising from such sale or proceedings leading thereto. In the event any offer is rejected by the Ulster County Legislature, the monies paid there under shall be promptly refunded.
9. **Bids will not be submitted to the Legislature until they are paid in full. Transfer gains and E & A forms must be fully completed by a bidder to allow recording of the deed. If bidder fails to comply with these requirements, his/her bid will be rejected, and money returned or forfeited.**
10. The opening bid shall be the redemption amount listed for each property except, in instances where the County Commissioner of Finance has established a lower minimum

opening bid. Succeeding bids must be made in multiples of at least \$100. Interest is not paid on bids rejected by the County Legislature.

11. **The purchaser of any of said parcels shall, at the time and place of his/her appointment to settle, sign a memorandum of his/her offer to purchase and an agreement to comply with the terms and conditions of sale herein contained, and to execute transfer gains and E & A forms to allow recording of the deed. When taking title to property in more than one name, please be specific as to the form of ownership you would like the deed to be in, i.e. (tenants in common, joint tenants with the right of survivorship or in the case of a married couple tenants by the entirety). There are significant differences in each form of ownership, so if one is unsure or has questions, a private attorney should be consulted. If you are taking title in the name of a single or multi-member LLC, all members, managers, and other authorized persons of the LLC must provide their name(s) and address(es). If any member of the LLC is itself an LLC or other business entity, a list of all shareholders, directors, officers, members, managers and/or partners of that LLC or other business entity's name(s) and address(es) must be provided.**
12. Upon the approval of the purchase bid, the deed will be filed with the County Clerk.
13. **POSSESSION OF PROPERTY IS FORBIDDEN UNTIL THE DEED IS RECORDED WITH THE ULSTER COUNTY CLERK CONVEYING TITLE TO THE PURCHASER. TITLE VESTS UPON THE RECORDING OF THE DEED.**
14. **SUCCESSFUL BIDDERS SHALL BE RESPONSIBLE FOR PAYMENT OF 2022-2023 SCHOOL TAXES, ANY VILLAGE OR TOWN WATER AND SEWER RENTS AND ASSESSMENTS, ANY OTHER APPLICABLE CHARGES (INCLUDING BUT NOT LIMITED TO, OMITTED AND PRO RATED TAXES, DEMOLITION CHARGES AND INTEREST AND PENALTIES), AND ALL SUBSEQUENT TAX LEVIES.**
15. Evictions, if necessary, are the sole responsibility of the successful bidder once the deed has been recorded in their name.

16. All registered bidders are required to provide proper picture I.D. with a signature.

PLEASE NOTE: *Ulster County has a Reacquisition Policy, for residential and commercial properties only, that allows the former owner of a property to buy back their property after a bid has been received but prior to Legislative approval, for an amount in excess of the highest bid at auction plus buyer's premium including processing fee. If this occurs, the bidder will be reimbursed his/her bid monies paid, including the buyer's premium with processing fee.*

CODES FOR CLASSIFICATIONS

100 AGRICULTURAL
200 RESIDENTIAL
300 VACANT LAND
400 COMMERCIAL
500 RECREATION & ENTERTAINMENT
600 COMMUNITY SERVICES
700 INDUSTRIAL
800 PUBLIC SERVICES
900 WILD, FORESTED, CONSERVATION
LANDS & PUBLIC PARKS

COUNTY OF ULSTER BY:

Honorable Tracey Bartels,
Chairwoman, Ulster County Legislature

CONTACT INFORMATION:

Burton Gulnick, Jr.
Ulster County Commissioner of Finance

Phone: (845) 340-3297

Website: www.ulstercountyny.gov/finance

IMPORTANT NOTICE

The County of Ulster strongly recommends that all prospective bidders thoroughly research and investigate any property(ies) they are planning on bidding on for judgments, liens, mortgages, exact location, description, physical condition, and legal use prior to bidding at the auction.

IF YOU HAVE NOT THOROUGHLY RESEARCHED AND INVESTIGATED THE PROPERTY(IES) YOU PLAN ON BIDDING ON, AND/OR DO NOT HAVE THE CORRECT FORM OF PAYMENT IN PLACE AT THE TIME AND PLACE OF THE AUCTION, PLEASE DO NOT BID ON ANY OF THEM.

IF YOU ARE DISSATISFIED WITH YOUR PURCHASE AND DO NOT PAY YOUR BID BALANCE YOU WILL NOT RECEIVE YOUR MONIES BACK. MONIES PAID WILL BE FORFEITED.

Parcel# 1 SBL: 58.2-3-24

Amount: \$719

Oldest Year of Tax: 2019 G

Town: DENNING

Location: DYMOND RD

Acres: 0

Front: 48'

Depth: 100'

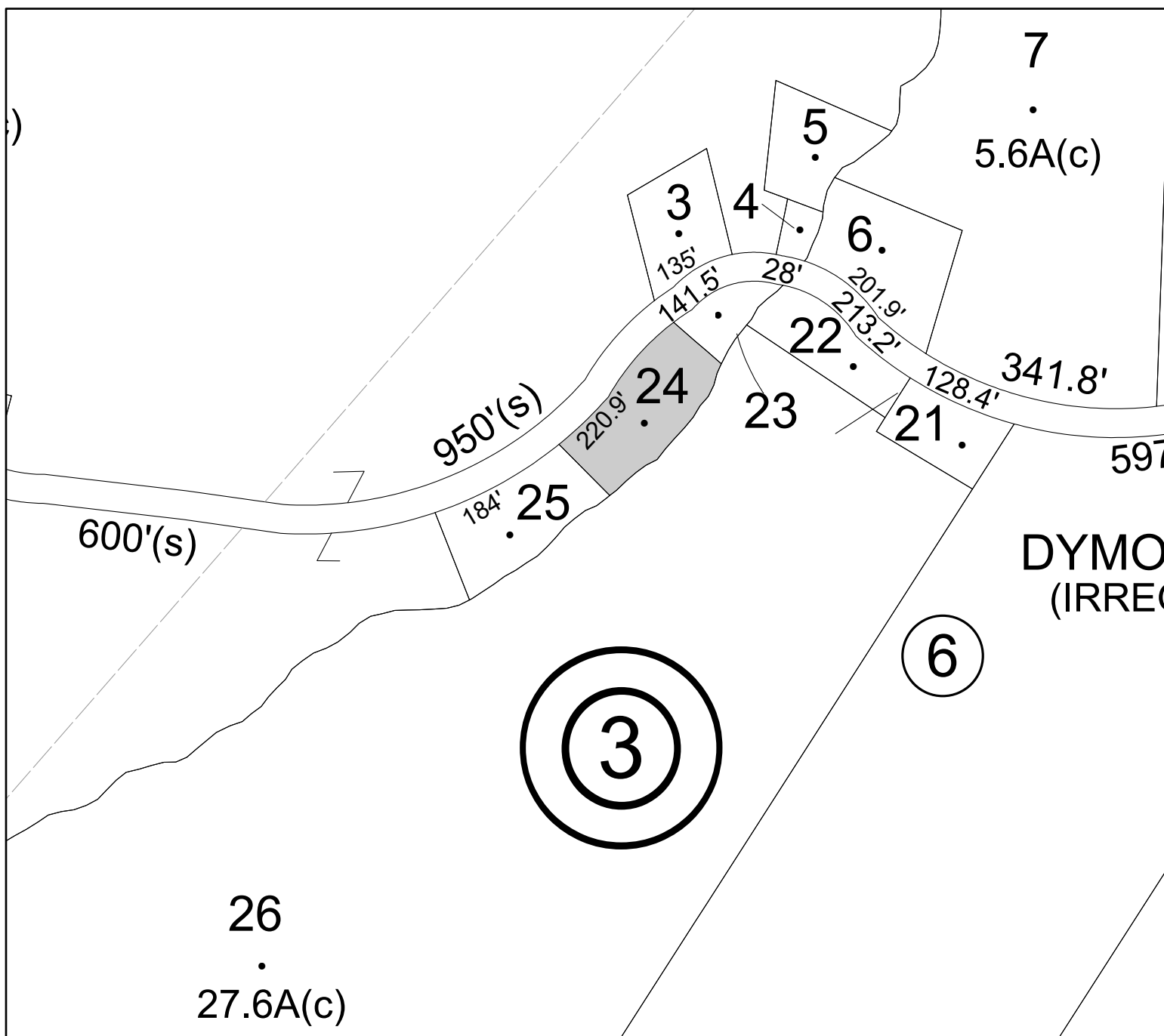
Property Class: 311

Residential Vacant Land

Current Owner:

Assessed to: DYMOND ALBERT W

No Image
Available



Parcel# 2 SBL: 58.2-3-25

Amount: \$4,975

Oldest Year of Tax: 2019 G

Town: DENNING

Location: 1285 DYMOND RD

Acres: 0.48

Front: 0'

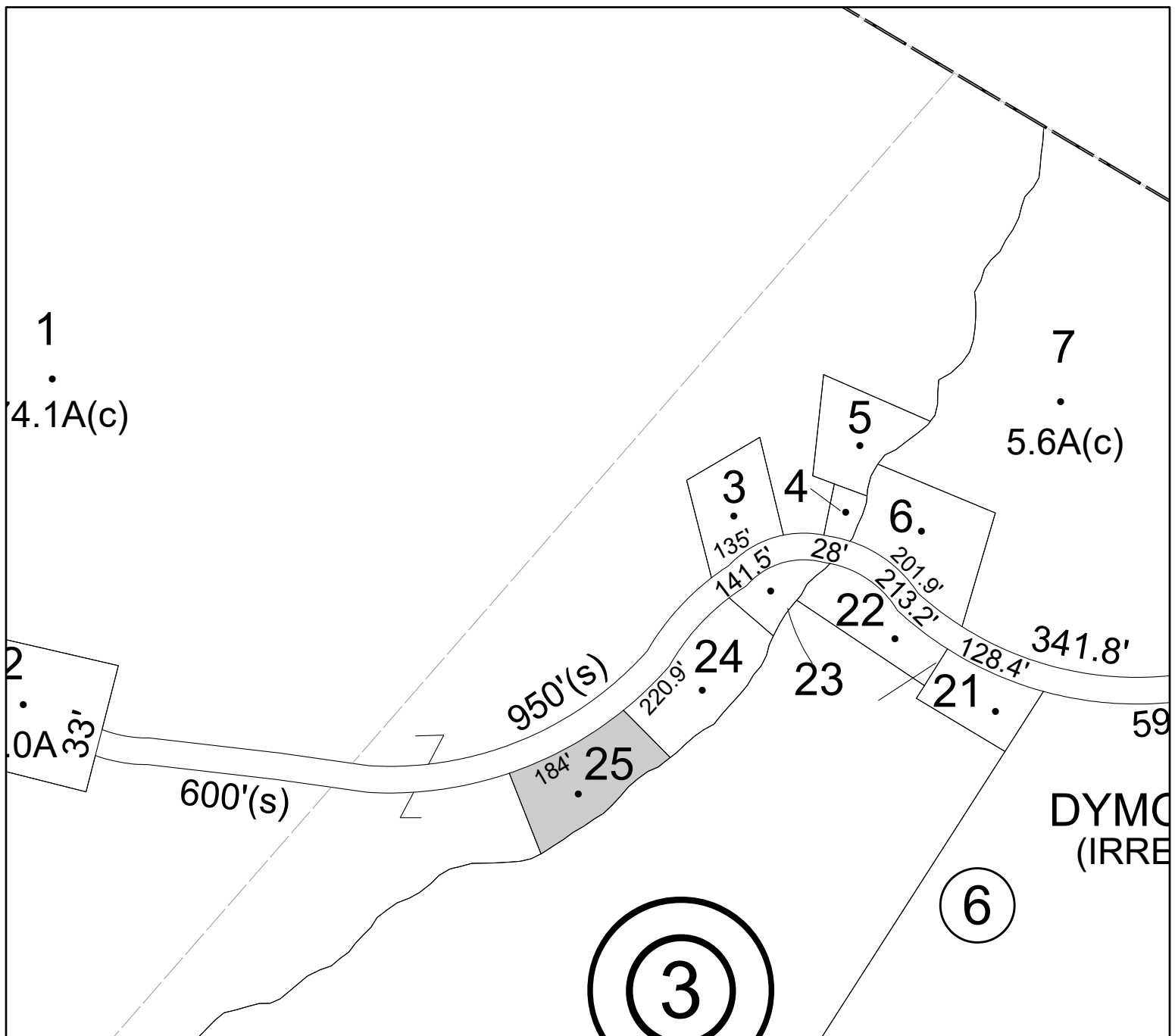
Depth: 0'

Property Class: 210

One Family Year

Current Owner:

Assessed to: FULLER DONALD



Parcel# 3 SBL: 56.50-4-11

Amount: \$30,672

Oldest Year of Tax: 2018 G

Town: ESOPUS

Location: 113 SECOND ST

Acres: 0

Front: 70'

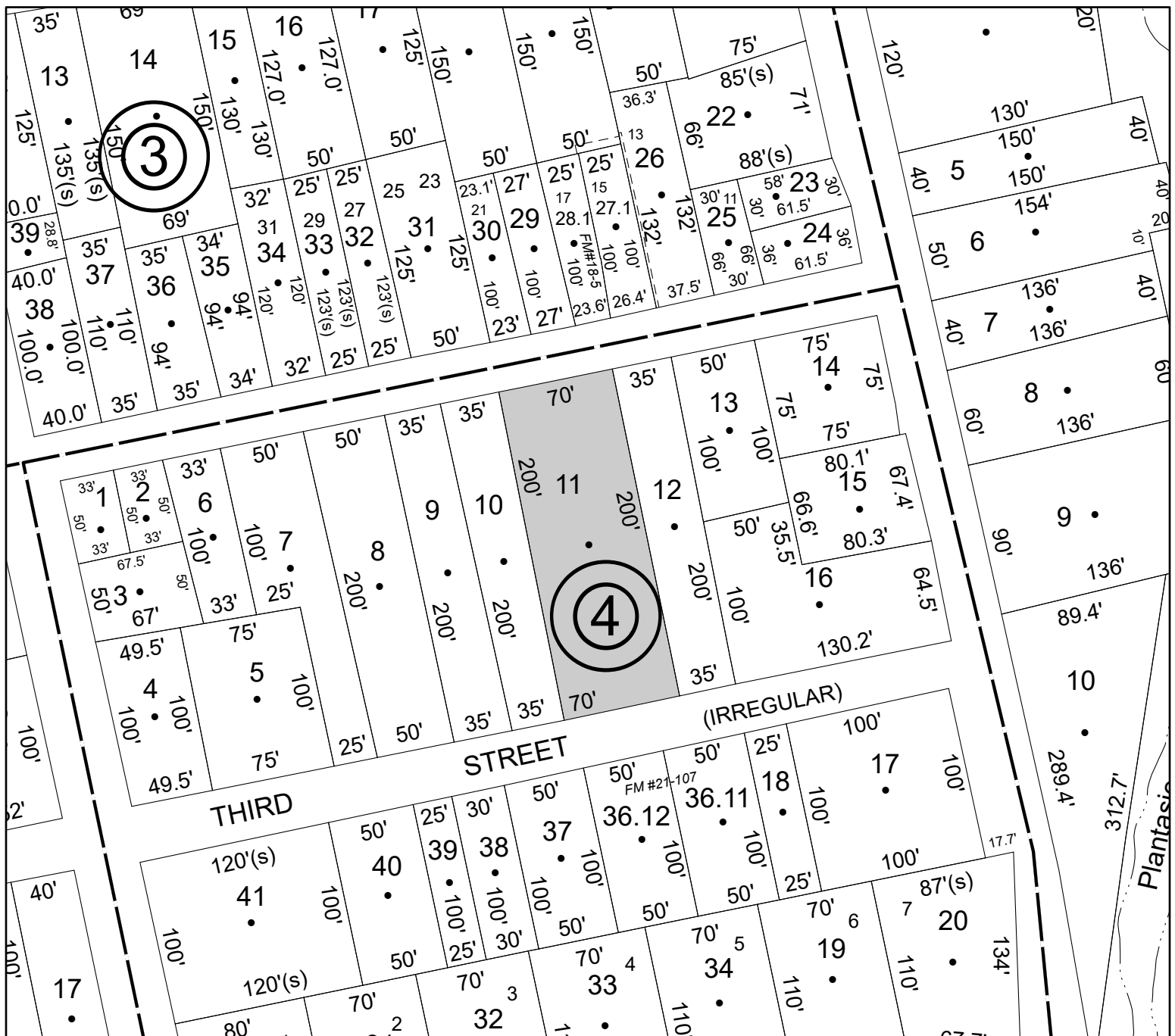
Depth: 200'

Property Class: 210

One Family Year

Current Owner: MURTAGH DANIEL

Assessed to: U.S. BANK NATIONAL ASSOC.



Parcel# 4 SBL: 56.52-1-37.300

Amount: \$25,617

Oldest Year of Tax: 2016 G

Town: ESOPUS

Location: 83 NORTH BROADWAY

Acres: 2.6

Front: 0'

Depth: 0'

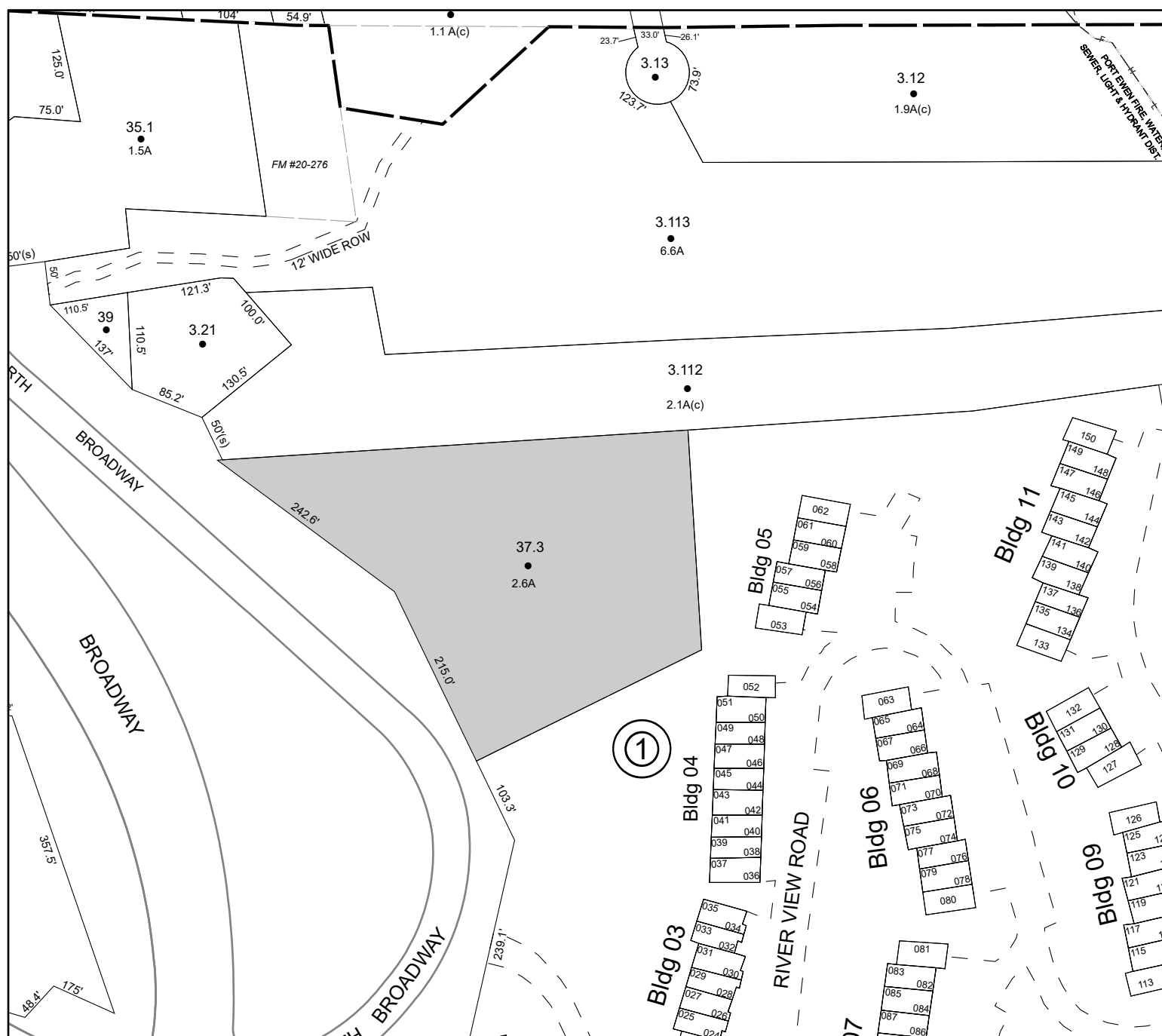
Property Class: 311

Residential Vacant Land

Current Owner:

Assessed to: RAUSMAN NORMAN

No Image
Available



Parcel# 5 SBL: 56.59-6-14

Amount: \$70,983

Oldest Year of Tax: 2018 G

Town: ESOPUS

Location: 184-186 BROADWAY/ROUTE 9W

Acres: 0

Front: 50'

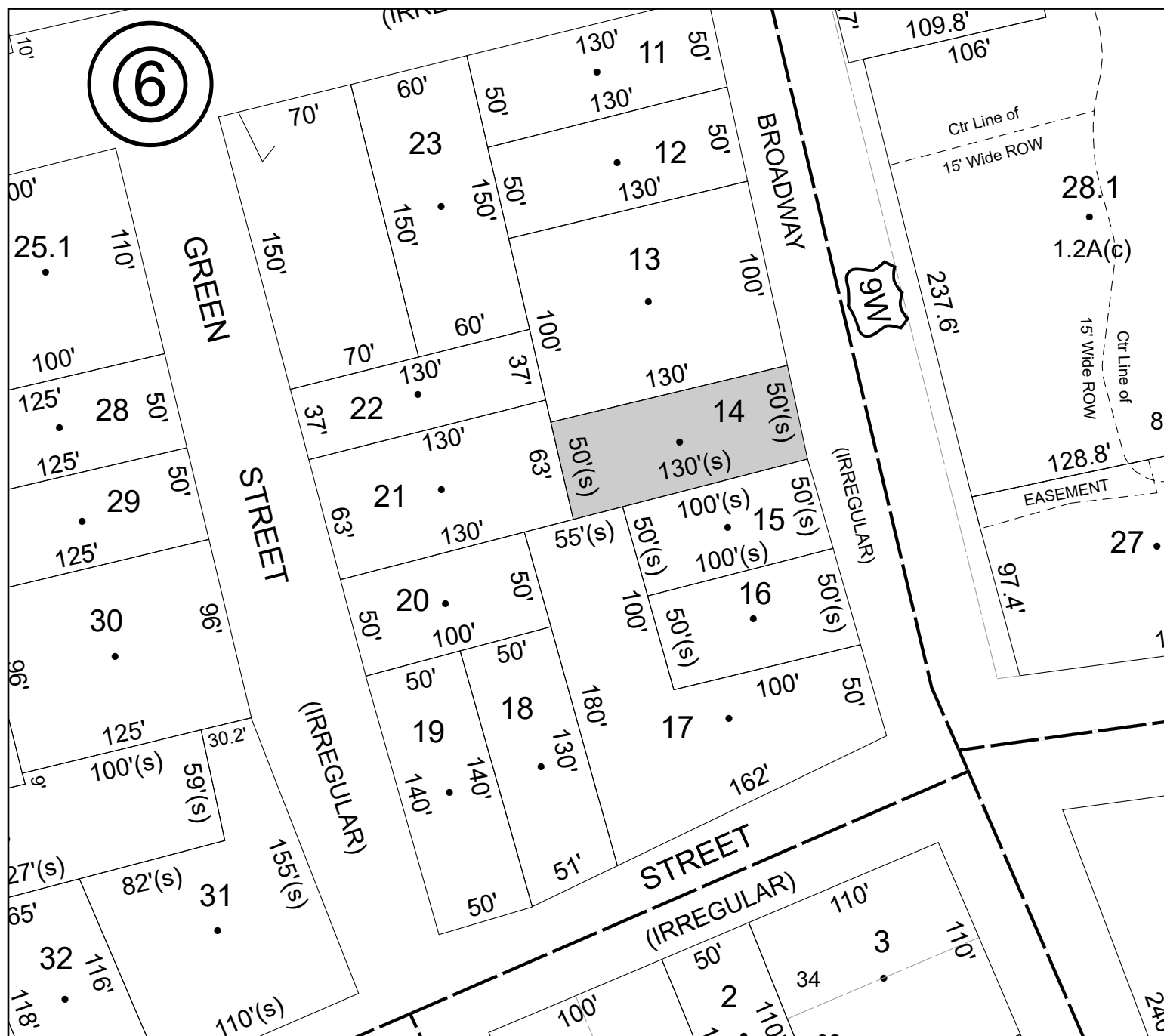
Depth: 130'

Property Class: 481

Downtown Row Type (with common wall)

Current Owner: HUDLER STACIA HUDLER STEPHEN

Assessed to: SPINNENWEBER CON CO



Parcel# 6 SBL: 56.59-6-15

Amount: \$52,317

Oldest Year of Tax: 2018 G

Town: ESOPUS

Location: 188 BROADWAY/ROUTE 9W

Acres: 0

Front: 51'

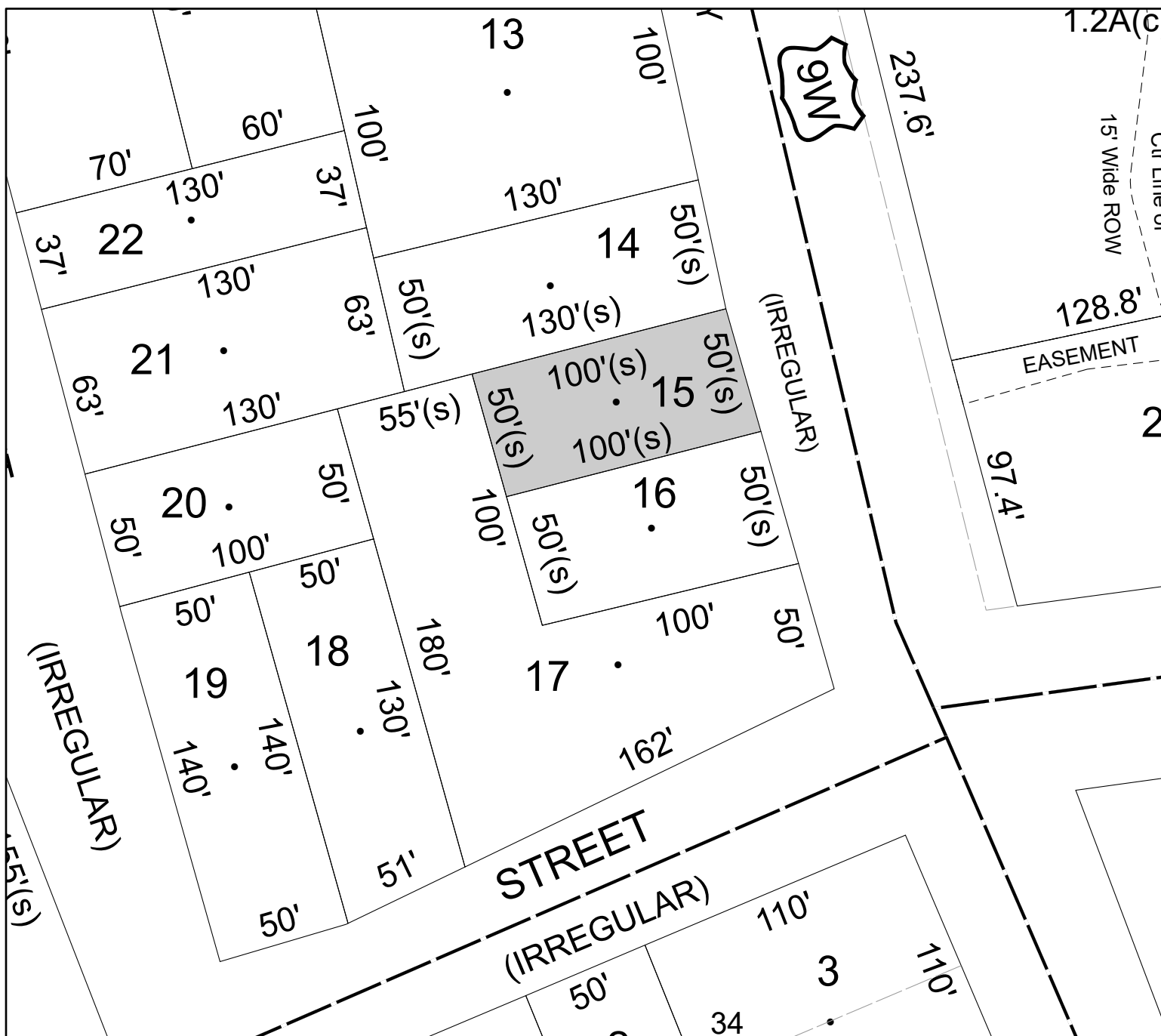
Depth: 100'

Property Class: 481

Downtown Row Type (with common wall)

Current Owner: HUDLER STACIA HUDLER STEPHEN

Assessed to: SPINNENWEBER EMMA



Parcel# 7

SBL: 56.59-6-16

Amount: \$49,415

Oldest Year of Tax: 2018 G

Town: ESOPUS

Location: 190 BROADWAY/ROUTE 9W

Acres: 0

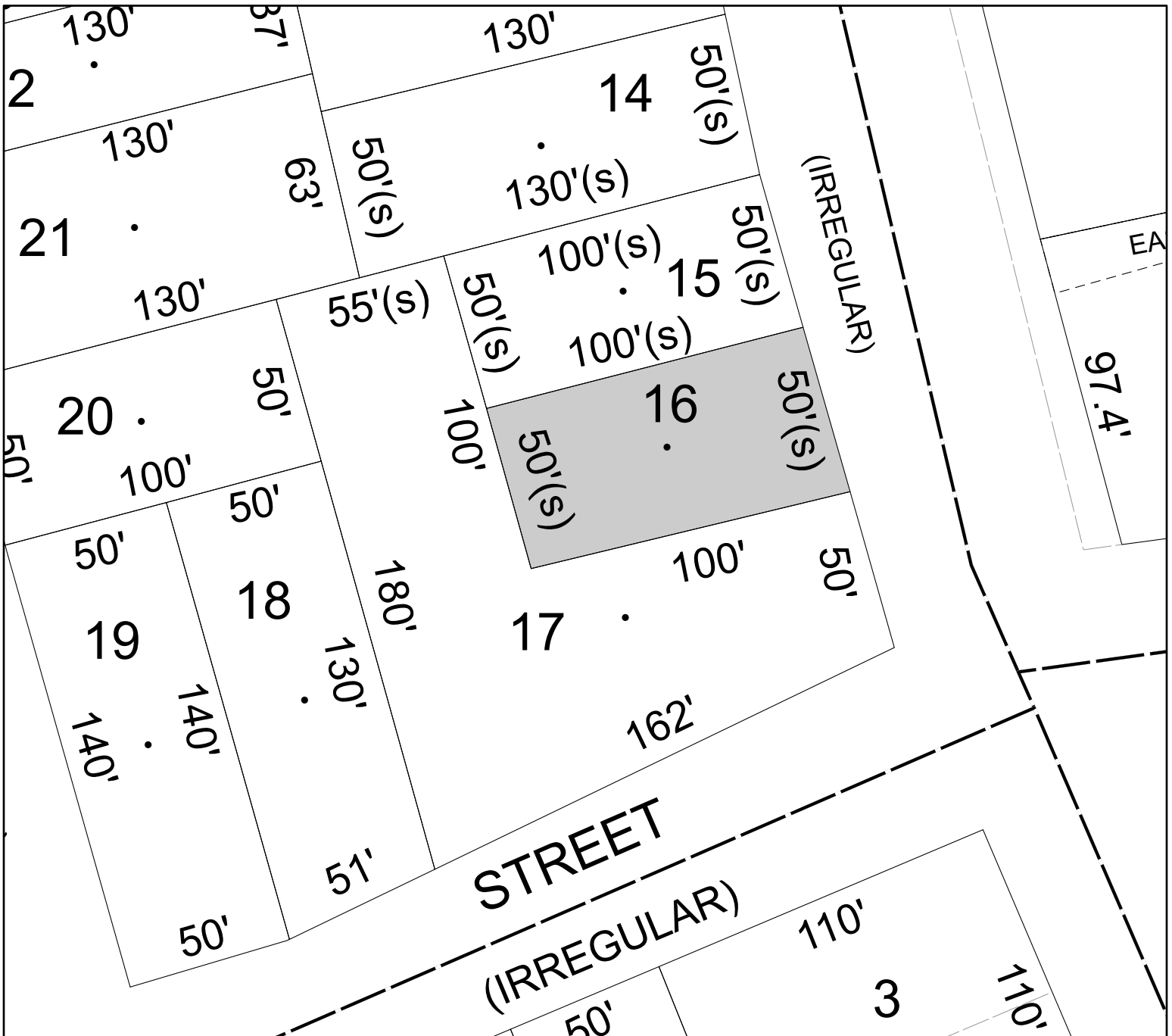
Front: 50' Depth: 100'

Property Class: 481

Downtown Row Type (with common wall)

Current Owner: HUDLER STACIA HUDLER STEPHEN

Assessed to: SPINNENWEBER CONS CO INC



Parcel# 8 SBL: 56.59-6-17

Amount: \$19,175

Oldest Year of Tax: 2018 G

Town: ESOPUS

Location: 150-154 WEST MAIN ST

Acres: 0

Front: 100'

Depth: 140'

Property Class: 220

Two Family Year

Current Owner: HUDLER STACIA HUDLER STEPHEN

Assessed to: SPINNENWEBER CONST CO INC



Parcel# 9 SBL: 56.67-4-7

Amount: \$33,475

Oldest Year of Tax: 2016 G

Town: ESOPUS

Location: 208 GREEN ST

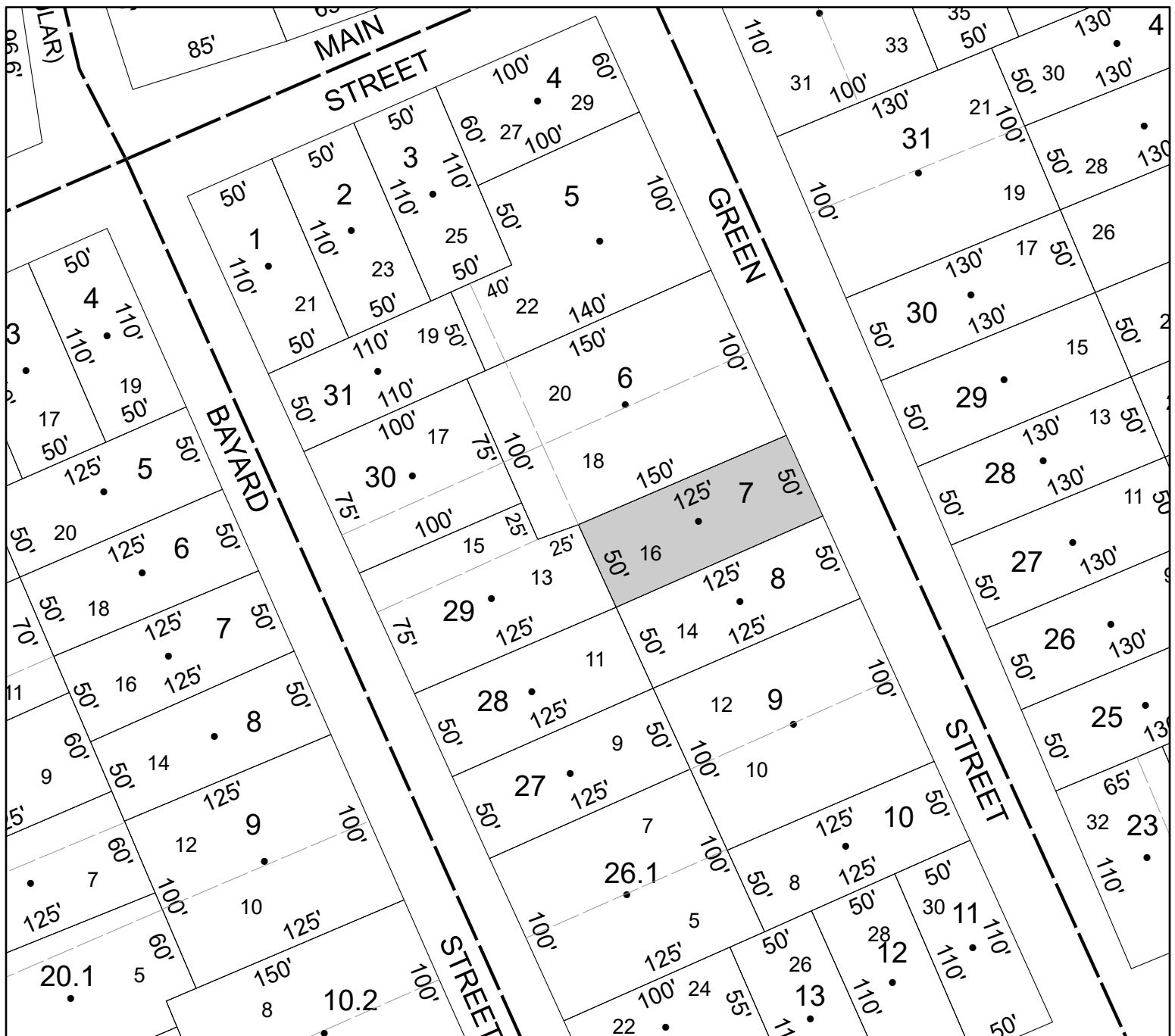
Acres: 0

Front: 50' Depth: 125'

Property Class: 210
One Family Year

Current Owner: LATORRE LINDA LATORRE FREDERICK

Assessed to: BEAVER PAUL G



SBL: 56.68-2-28

Oldest Year of Tax: 2019 G

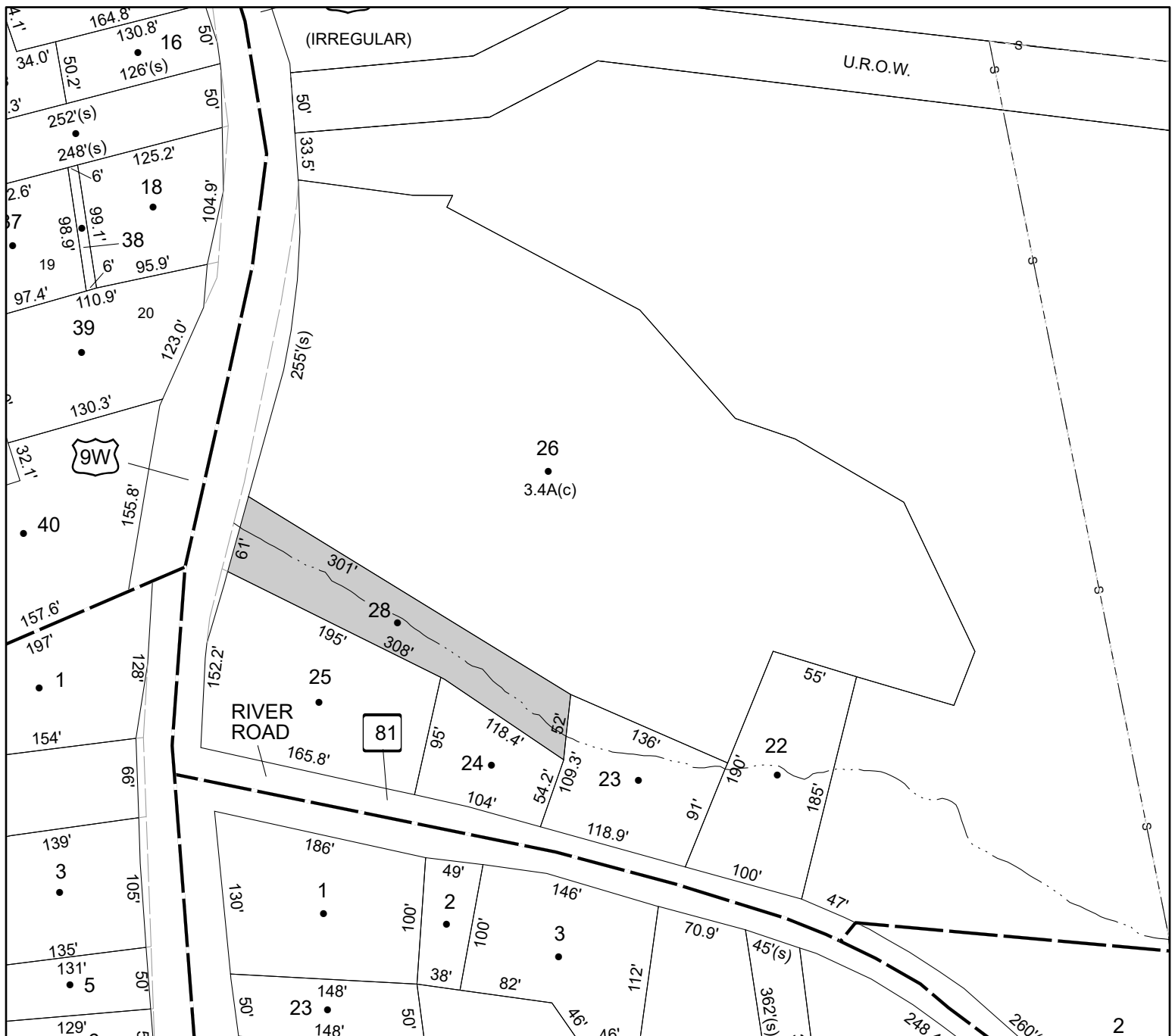
No Image Available

Acres: 0.75

Depth: 0'

Residential Vacant Land

Assessed to: **BYERS GLADYS BYERS JOHN**



Parcel# 11 SBL: 63.4-1-3

Amount: \$4,975

Oldest Year of Tax: 2015 G

Town: ESOPUS

Location:

Acres: 1.5

Front: 0'

Depth: 0'

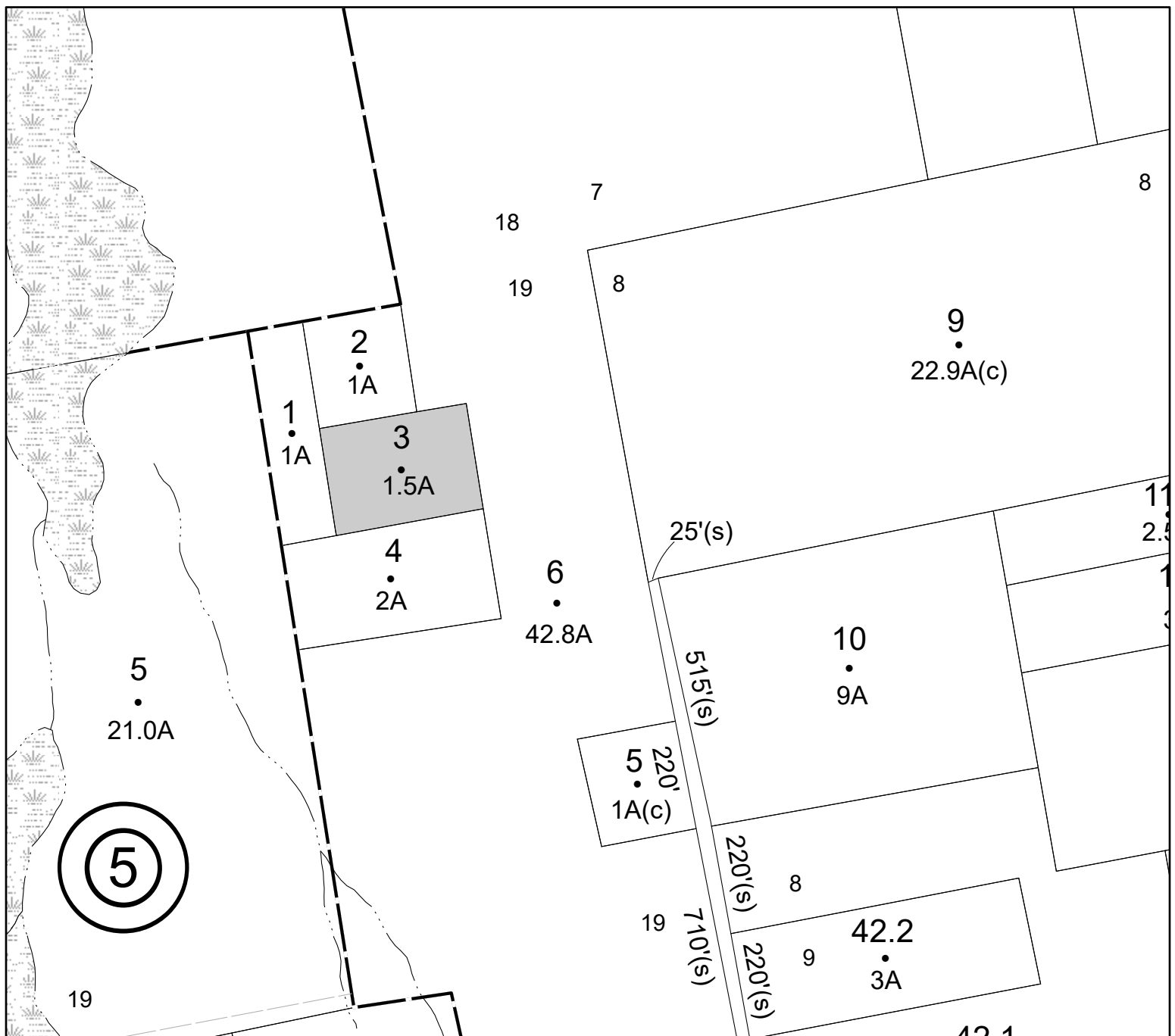
Property Class: 314

Rural Vacant Lots of 10 Acres or Less

Current Owner:

Assessed to: MARKLE ISAAC

No Image
Available



Parcel# 12 SBL: 63.4-1-12

Amount: \$1,147

Oldest Year of Tax: 2019 G

Town: ESOPUS

Location: HUSSEY HILL RD

Acres: 3

Front: 0'

Depth: 0'

Property Class: 314

Rural Vacant Lots of 10 Acres or Less

Current Owner:

Assessed to: KOSKIE SHERRY M LAVALLEE TERRY

No Image
Available



Parcel# 13 SBL: 63.4-1-13

Amount: \$1,778

Oldest Year of Tax: 2019 G

Town: ESOPUS

Location: **HUSSY HILL RD**

Acres: 6.5

Front: 0' Depth: 0'

Property Class: **314**

Rural Vacant Lots of 10 Acres or Less

Current Owner:

Assessed to: KOSKIE ROBERT

No Image Available



Parcel# 14 SBL: 64.3-1-10.100

Amount: \$2,064

Oldest Year of Tax: 2019 G

Town: ESOPUS

Location: 667 BROADWAY/ROUTE 9W

Acres: 0

Front: 100'

Depth: 100'

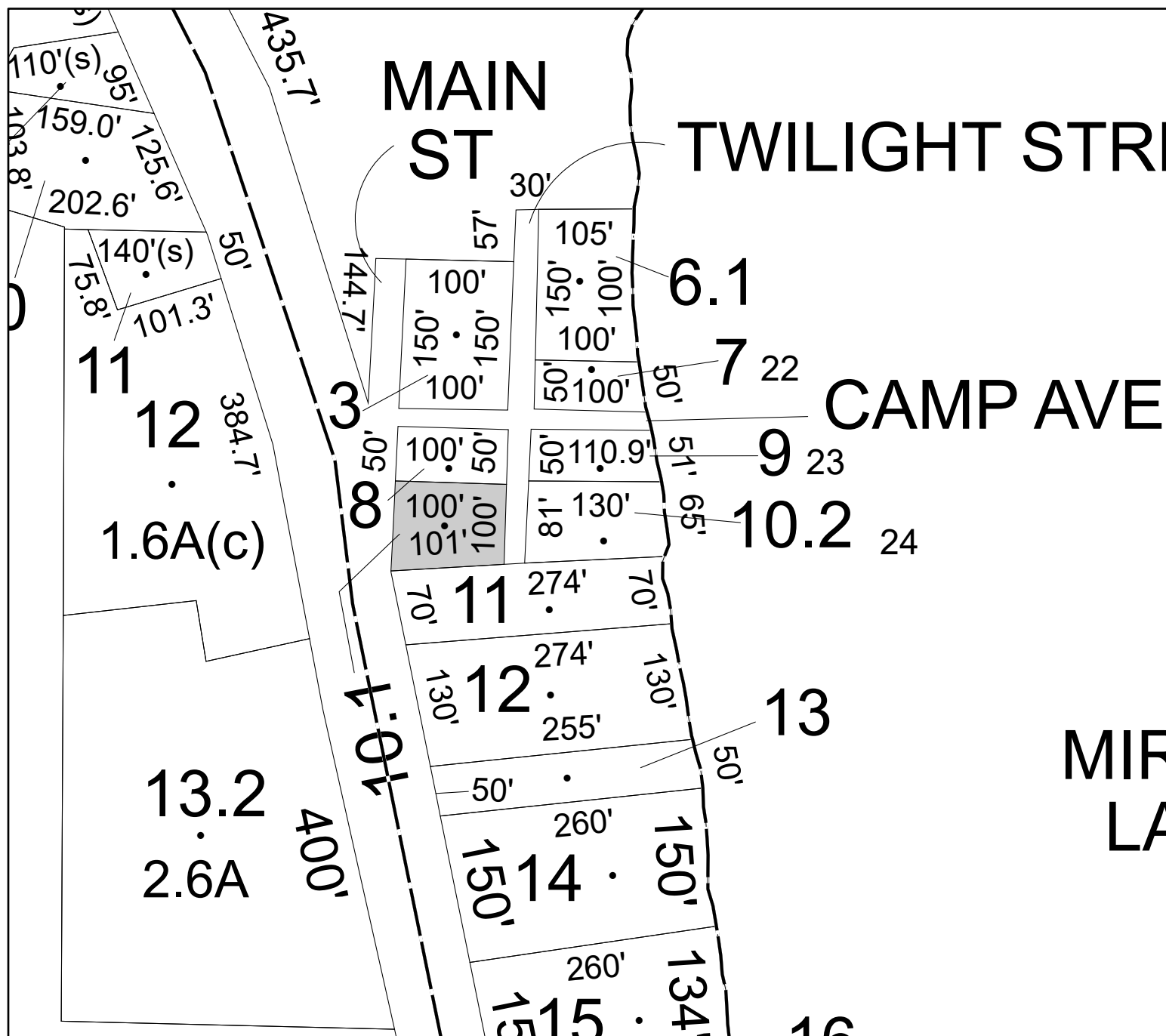
Property Class: 314

Rural Vacant Lots of 10 Acres or Less

Current Owner:

Assessed to: MURPHY MICHAEL MURPHY ARLENE

No Image
Available



Parcel# 15 SBL: 64.3-1-10.200

Amount: \$2,723

Oldest Year of Tax: 2019 G

Town: ESOPUS

Location: **BROADWAY/ROUTE 9W**

Acres: 0

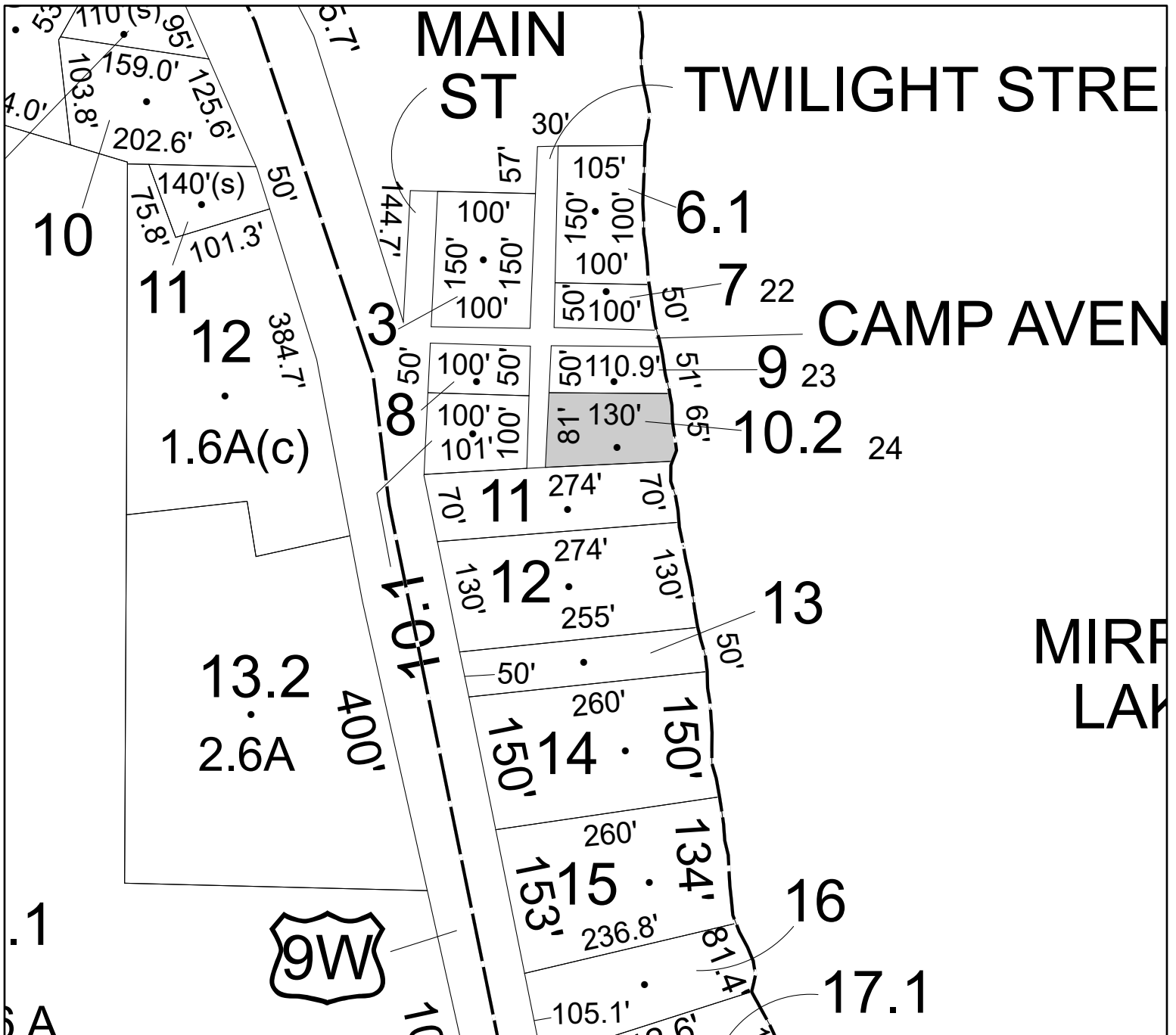
Front: 81' Depth: 155'

**Property Class: 311
Residential Vacant Land**

Current Owner:

Assessed to: MURPHY MICHAEL

No Image Available



Parcel# 16 SBL: 71.1-3-40

Amount: \$4,373

Oldest Year of Tax: 2018 G

Town: ESOPUS

Location: **HARDENBURGH RD**

Acres: 5

Front: 0' Depth: 0'

Property Class: **314**

Rural Vacant Lots of 10 Acres or Less

Current Owner:

Assessed to: **ANDERSON ELEANOR ANDERSON MARK**

No Image Available



Parcel# 17 SBL: 71.3-6-24

Amount: \$7,712

Oldest Year of Tax: 2018/2019 S

Town: ESOPUS

Location: 897 COW HOUGH RD

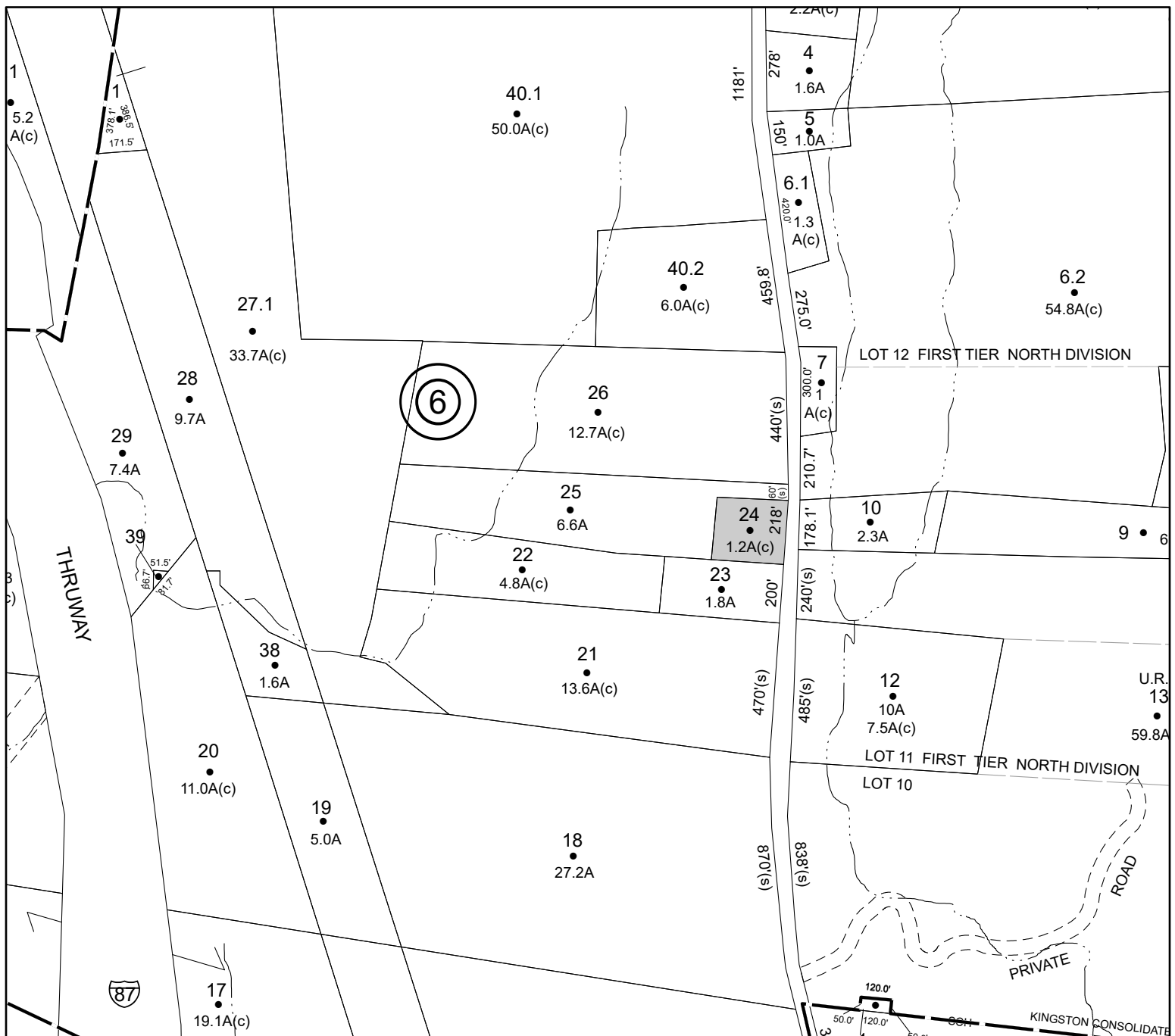
Acres: 1.2

Front: 0' Depth: 0'

Property Class: 270
Mobile Home

Current Owner: WALSH JOSEPH

Assessed to: EDWARDS MARIE-CELESTE



Parcel# 18 SBL: 71.30-1-21

Amount: \$5,256

Oldest Year of Tax: 2018 G

Town: ESOPUS

Location: 1831 ROUTE 213

Acres: 0.62

Front: 0'

Depth: 0'

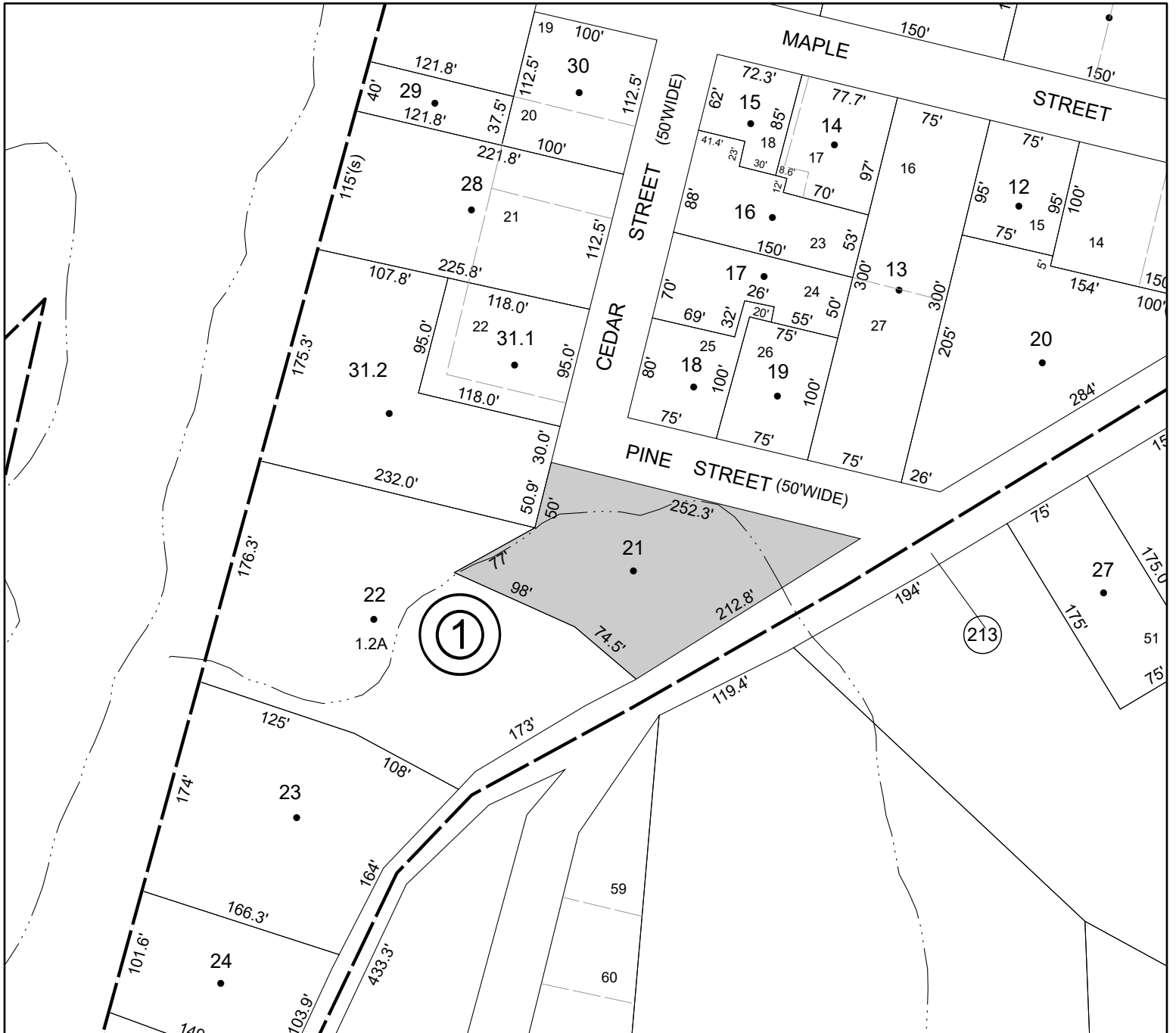
Property Class: **311**

Residential Vacant Land

Current Owner:

Assessed to: ROSENDALE MANOR INC

No Image Available



Parcel# 19 SBL: 71.30-4-7.200

Amount: \$7,586

Oldest Year of Tax: 2018 G

Town: ESOPUS

Location: **HARDENBURGH RD**

Acres: 0.12

Front: 0'

Depth: 0'

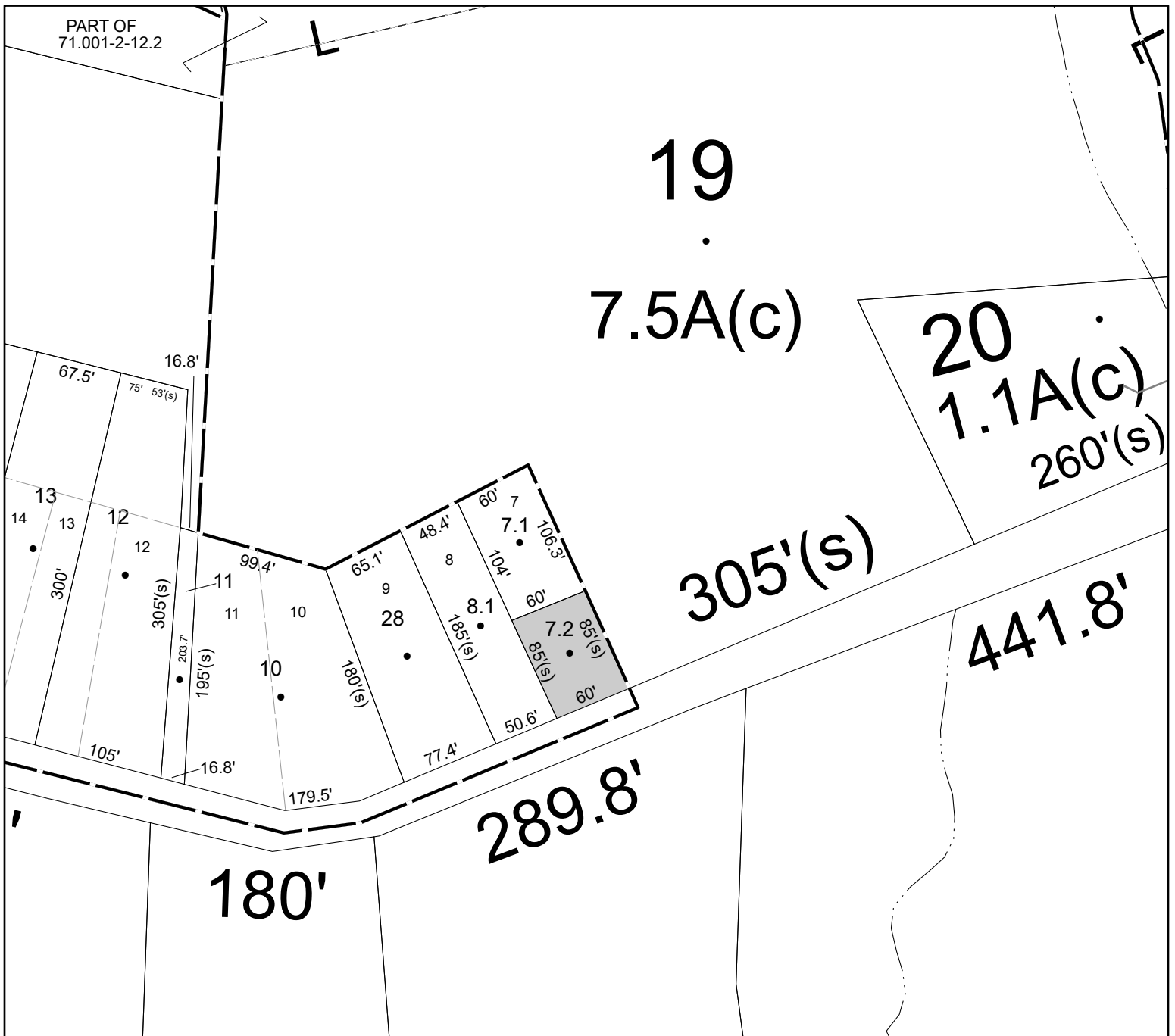
Property Class: **314**

Rural Vacant Lots of 10 Acres or Less

Current Owner:

Assessed to: ECKERT HAYWARD

No Image Available



Parcel# 20 SBL: 85.4-3-8.110

Amount: \$144,074

Oldest Year of Tax: 2019 G

Town: GARDINER

Location: 652 ALBANY POST RD

Acres: 39.75

Front: 788.2' Depth: 0'

Property Class: 240

Rural Residence with Acreage

Current Owner:

Assessed to: CAHN ROSANNE M.



Parcel# 21 SBL: 85.4-3-8.120

Amount: \$23,112

Oldest Year of Tax: 2019 G

Town: GARDINER

Location: ALBANY POST RD

Acres: 11.82

Front: 760.4' Depth: 0'

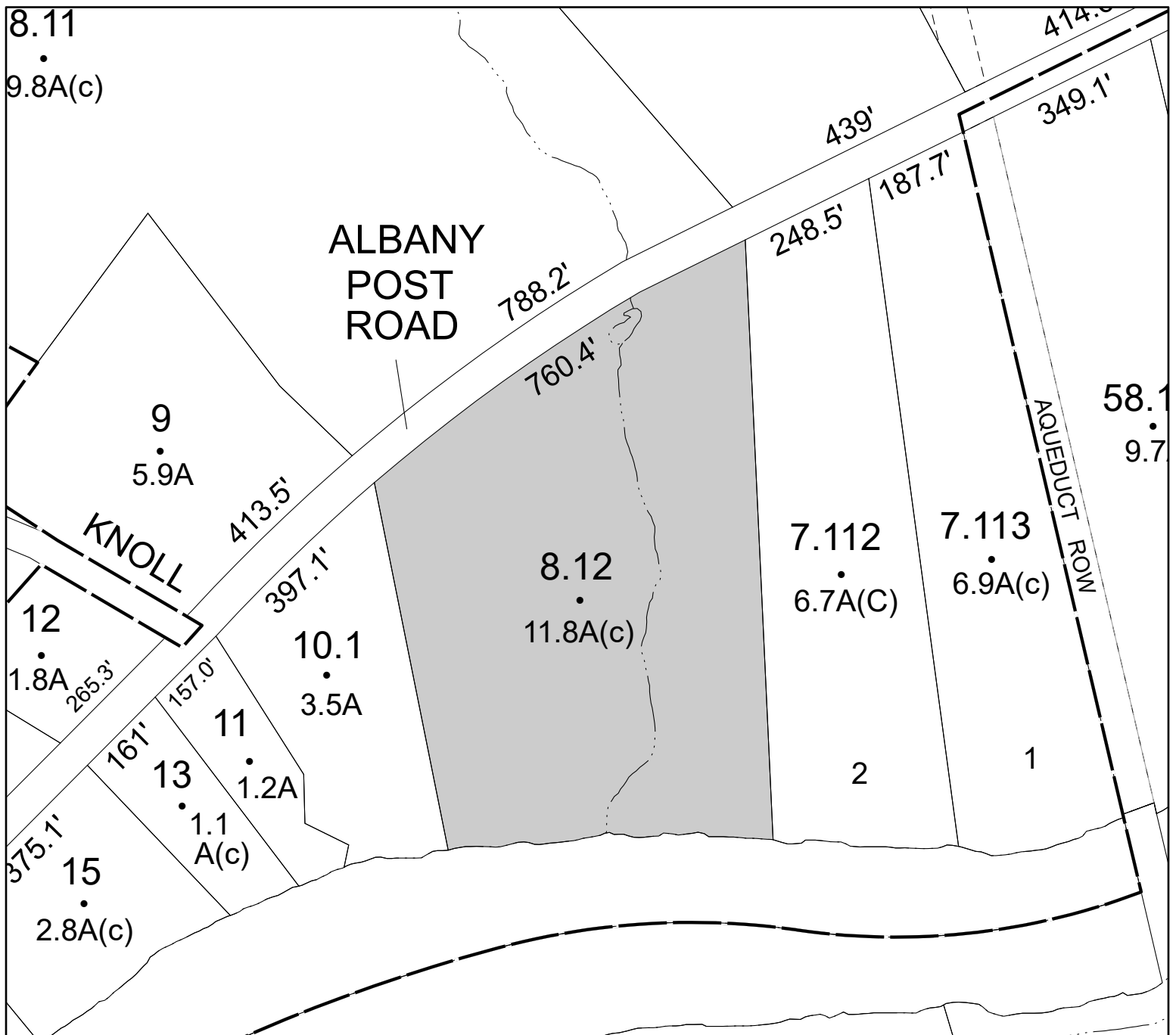
Property Class: 322

Residential Vacant Land Over 10 Acres

Current Owner:

Assessed to: CAHN ROSANNE M.

No Image
Available



Parcel# 22 SBL: 85.4-3-19

Amount: \$29,473

Oldest Year of Tax: 2019 G

Town: GARDINER

Location: 683 ALBANY POST RD

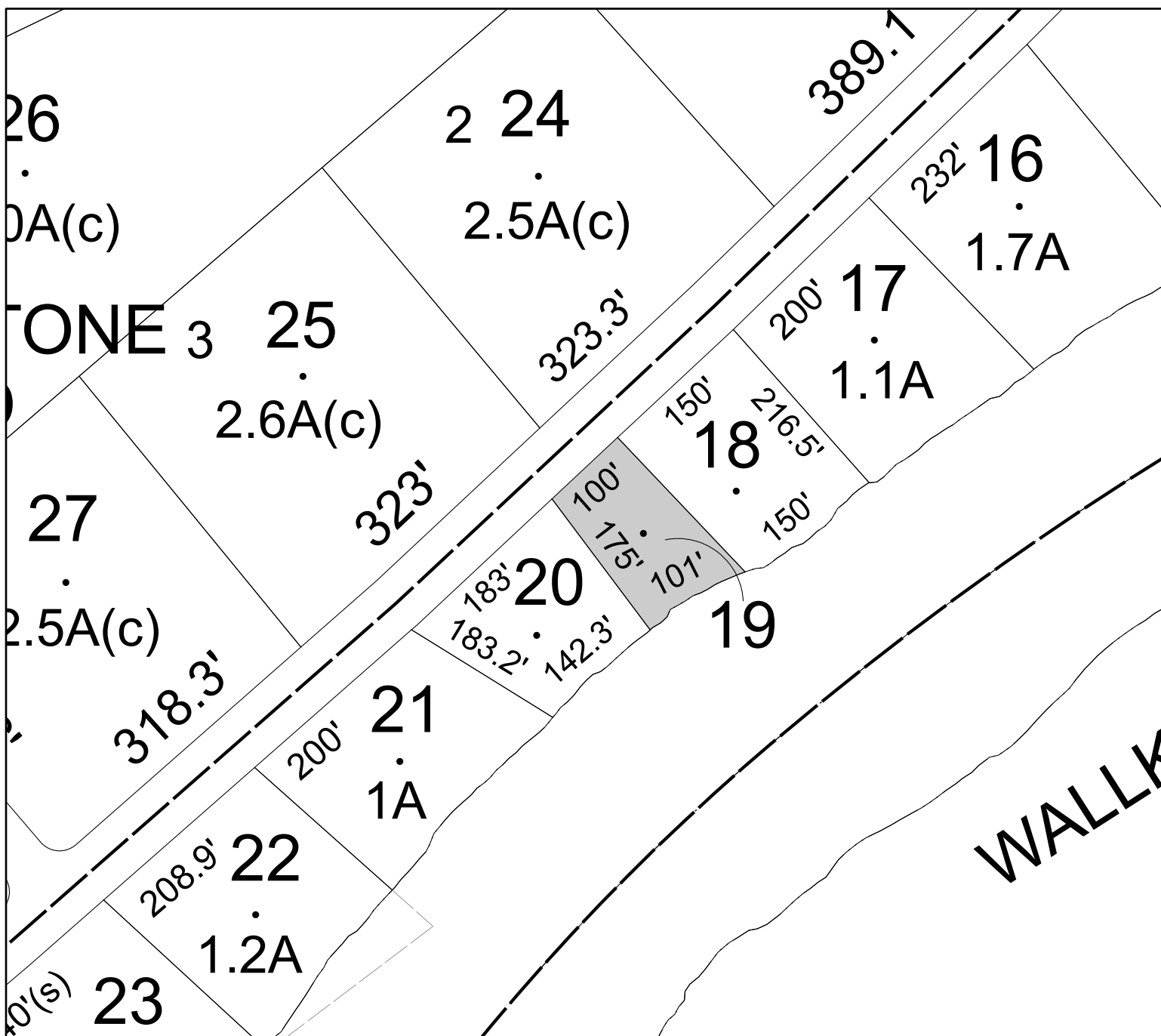
Acres: 0.41

Front: 100' Depth: 180'

Property Class: 210
One Family Year

Current Owner:

Assessed to: BRENNER NANCY



Parcel# 23 SBL: 93.1-1-34

Amount: \$4,830

Oldest Year of Tax: 2017 G

Town: GARDINER

Location: NORTH MOUNTAIN RD

Acres: 27.4

Front: 0'

Depth: 0'

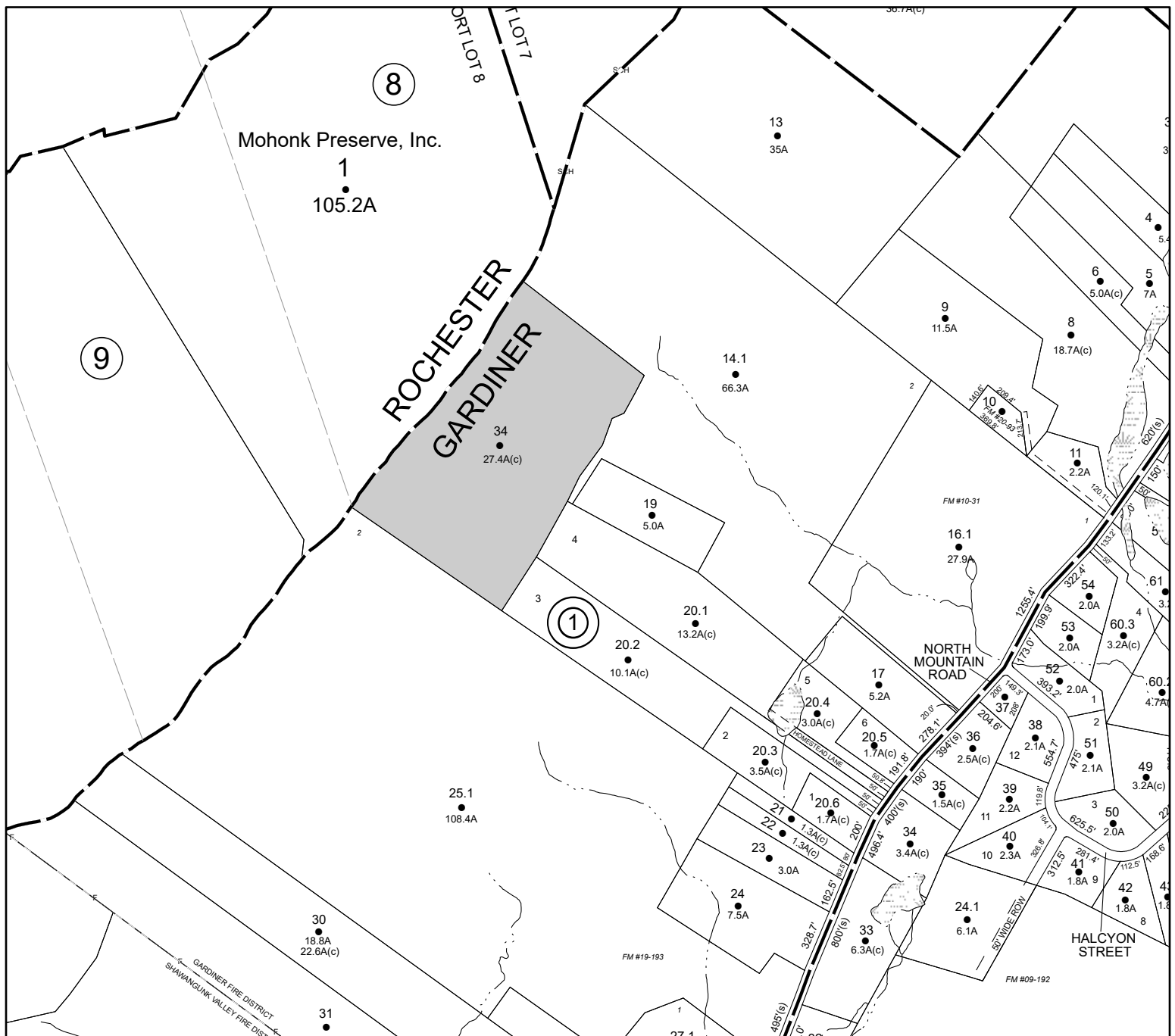
Property Class: 322

Residential Vacant Land Over 10 Acres

Current Owner:

Assessed to: DENTON, LANDS OF HEIRS ANTHONY

No Image
Available



Parcel# 24 SBL: 93.1-2-16

Amount: \$16,730

Oldest Year of Tax: 2018 G

Town: GARDINER

Location: 1010 BRUYN SWICK RD

Acres: 0.19

Front: 55'

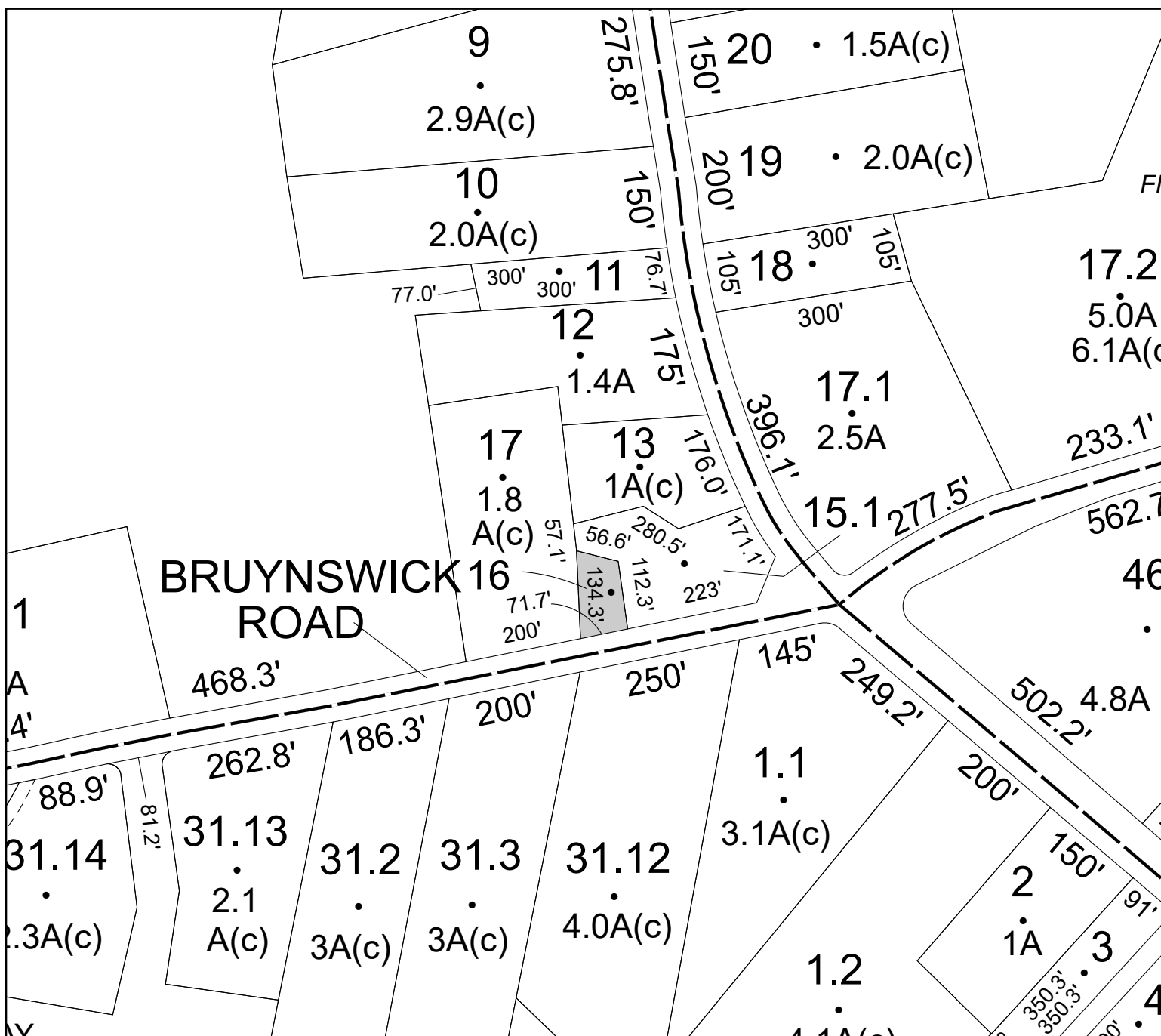
Depth: 100'

Property Class: 210

One Family Year

Current Owner:

Assessed to: FORSTNER WILLIAM



Parcel# 25 SBL: 93.1-3-36

Amount: \$1,255

Oldest Year of Tax: 2019 G

Town: GARDINER

Location: NORTH MOUNTAIN RD

Acres: 0.35

Front: 0.15' Depth: 1012'

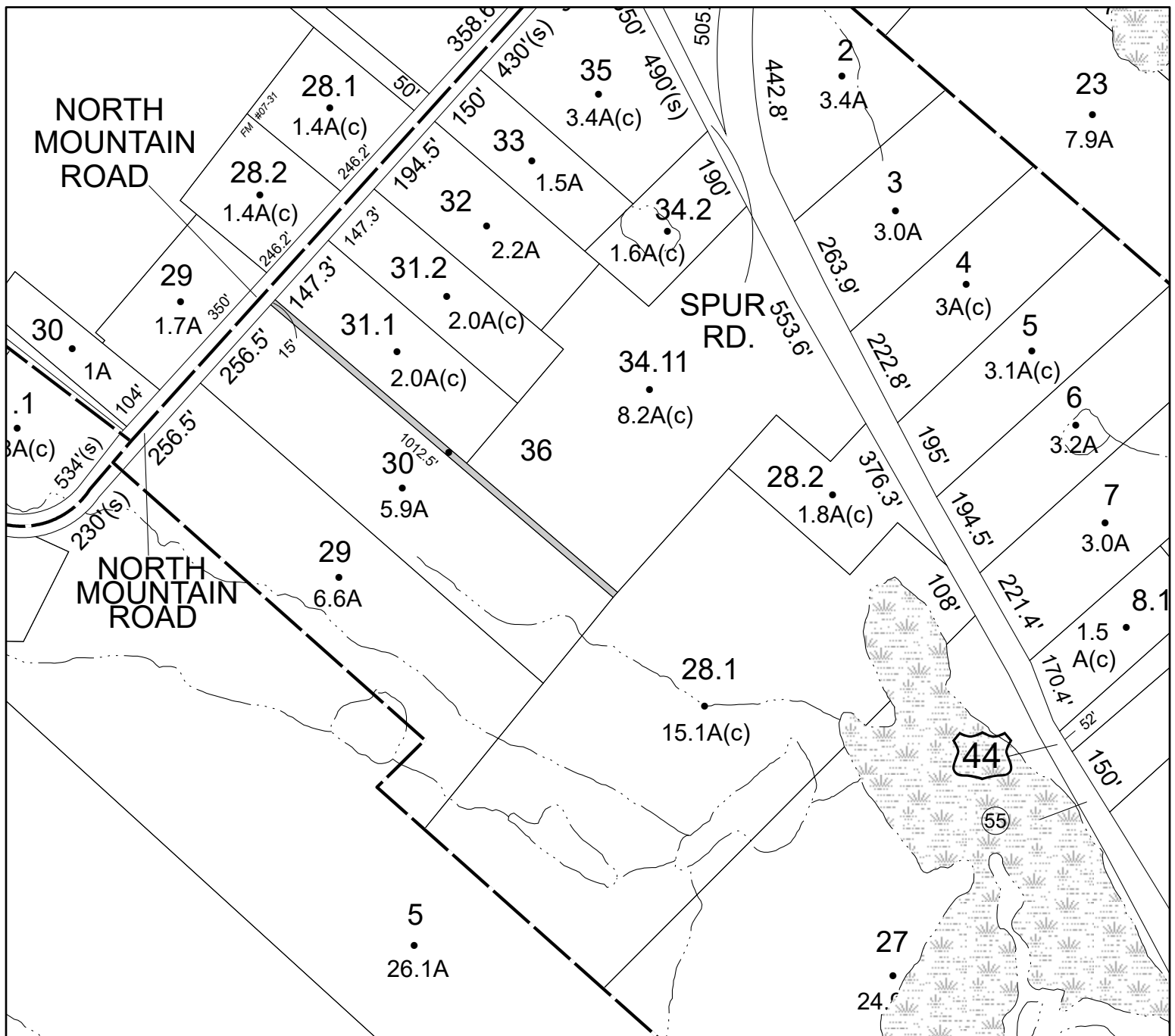
Property Class: 314

Rural Vacant Lots of 10 Acres or Less

Current Owner:

Assessed to: BABCOCK STANTON M

No Image
Available



Parcel# 26 SBL: 93.4-2-2.210

Amount: \$25,557

Oldest Year of Tax: 2018 G

Town: GARDINER

Location: 129 DUSINBERRE RD

Acres: 8.8

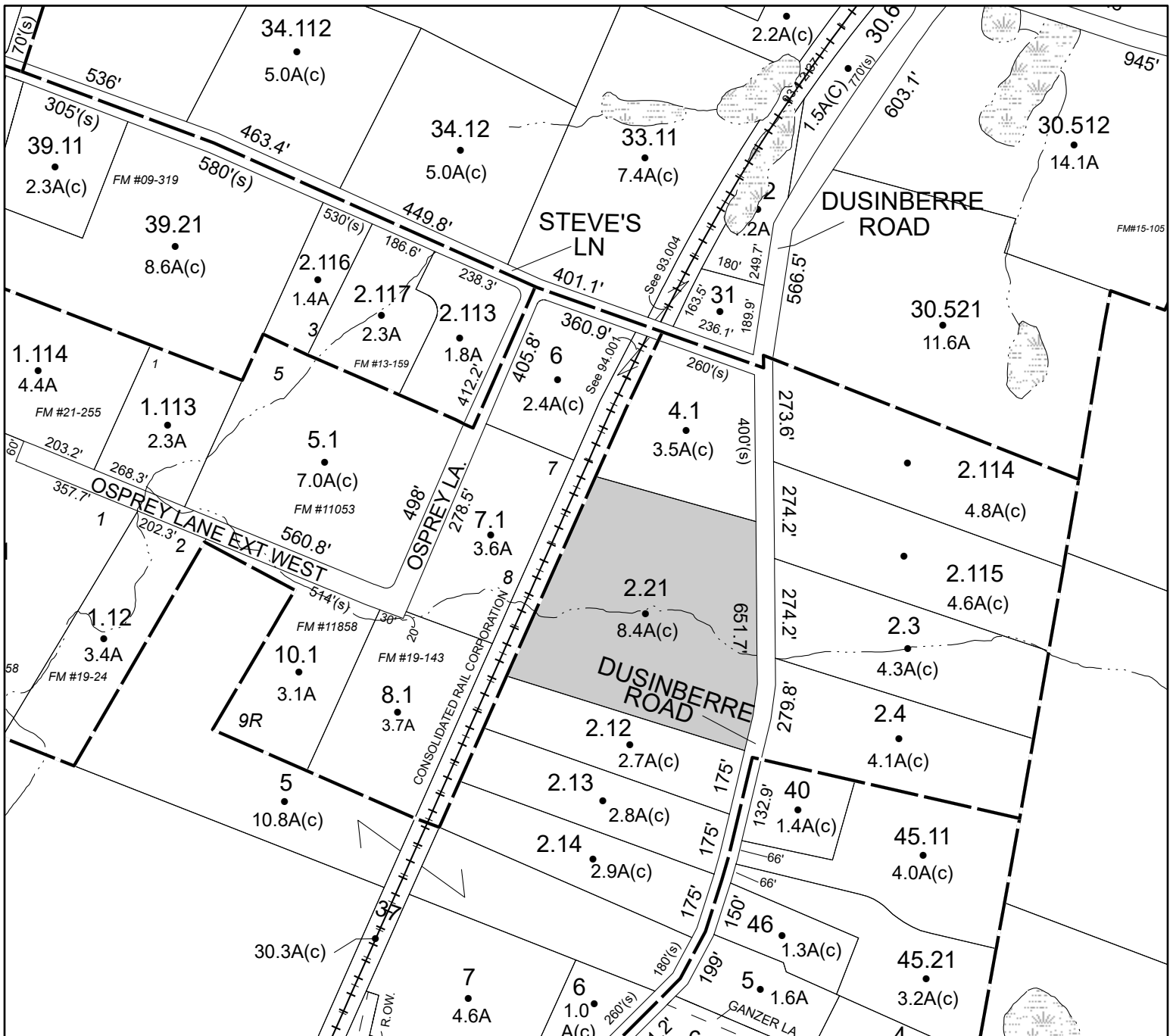
Front: **651.7'** Depth: **0'**

Property Class: 220

Two Family Year

Current Owner:

Assessed to: HAMILTON JILL E



Parcel# 27 SBL: 93.68-3-5

Amount: \$50,207

Oldest Year of Tax: 2019 G

Town: GARDINER

Location: 5 CLIFF VIEW LN

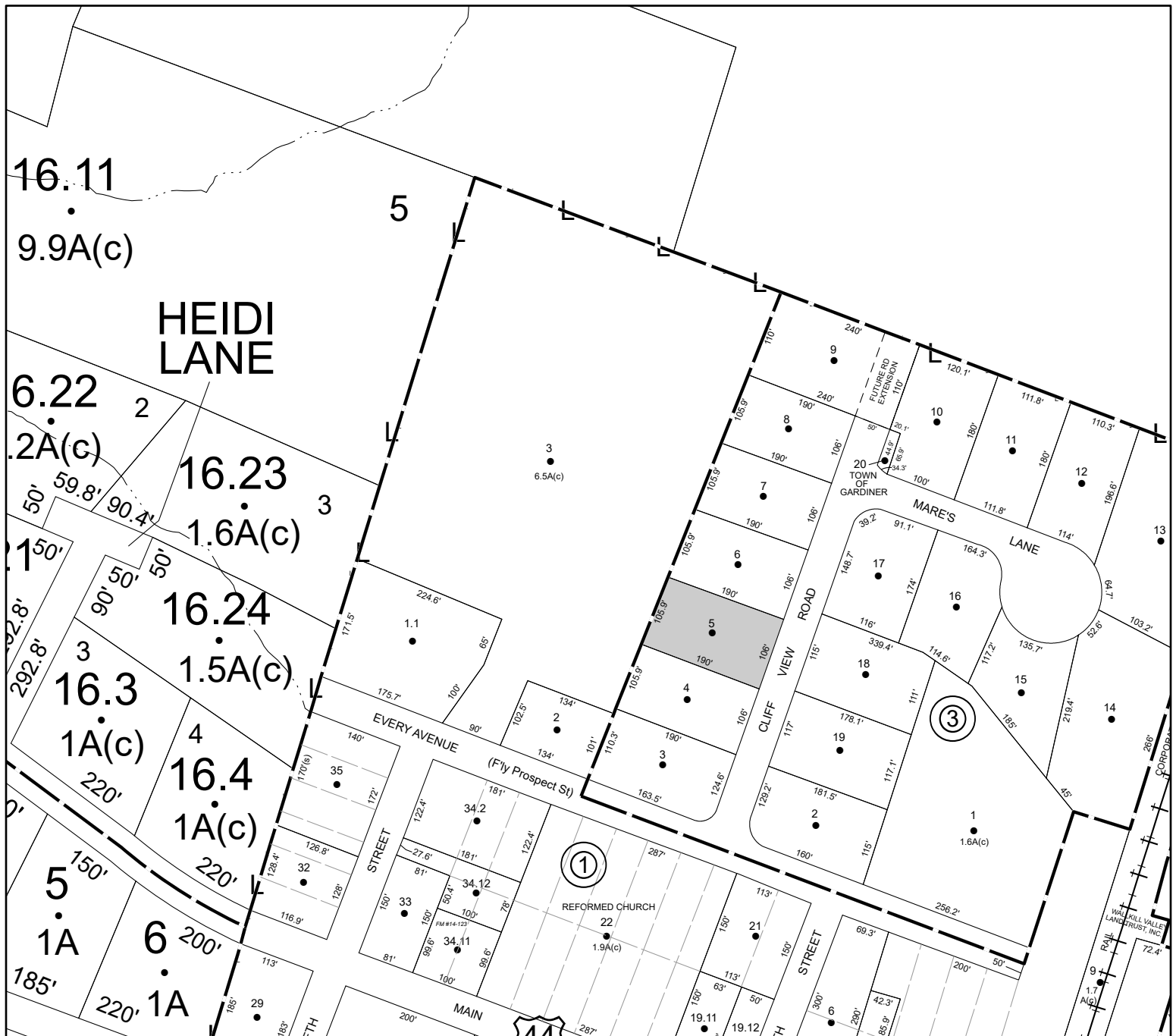
Acres: 0.46

Front: 106' Depth: 0'

Property Class: 210
One Family Year

Current Owner:

Assessed to: DUTKA JOHN DUTKA MARY



Parcel# 28 SBL: 3.3-3-47

Amount: \$7,301

Oldest Year of Tax: 2018 G

Town: HARDENBURGH

Location: TODD MT RD

Acres: 4.1

Front: 0'

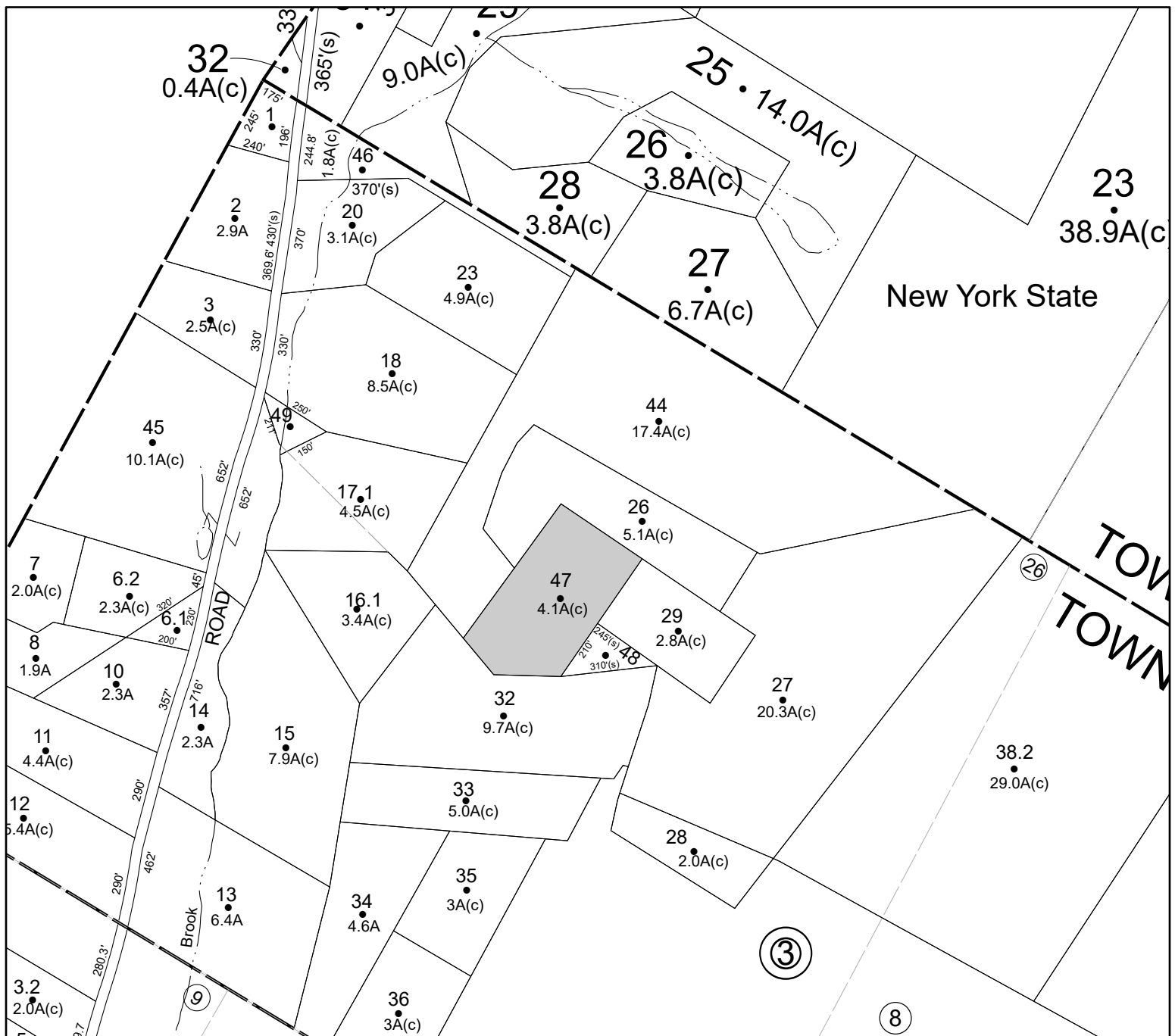
Depth: 0'

Property Class: 260

Seasonal Residences

Current Owner: LOEFFEL JOHN PARETTA JR LAWRENCE PIEKUNKA ALEXANDRA S

Assessed to: LOEFFEL JOHN



Parcel# 29 SBL: 46.2-1-3

Amount: \$943

Oldest Year of Tax: 2018 G

Town: HURLEY

Location: OFF BAKER RD

Acres: 1.1

Front: 0'

Depth: 0'

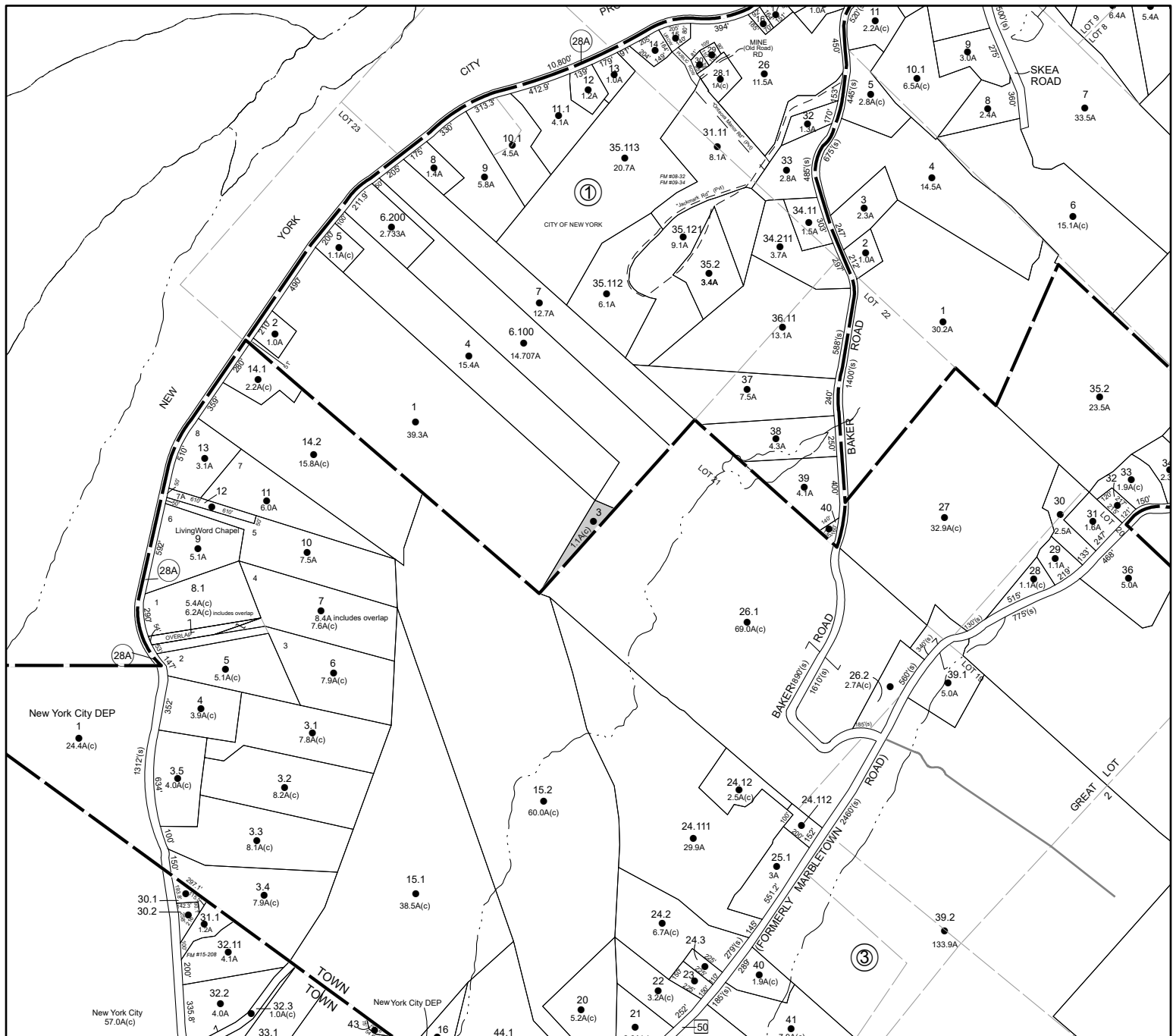
Property Class: 314

Rural Vacant Lots of 10 Acres or Less

Current Owner:

Assessed to: PEDERNALES MARTIN PEDERNALES GLORIA

No Image
Available



Parcel# 30 SBL: 47.2-7-31

Amount: \$916

Oldest Year of Tax: 2018 G

Town: HURLEY

Location: OFF BRUCKEN RD

Acres: 0.25

Front: 0'

Depth: 0'

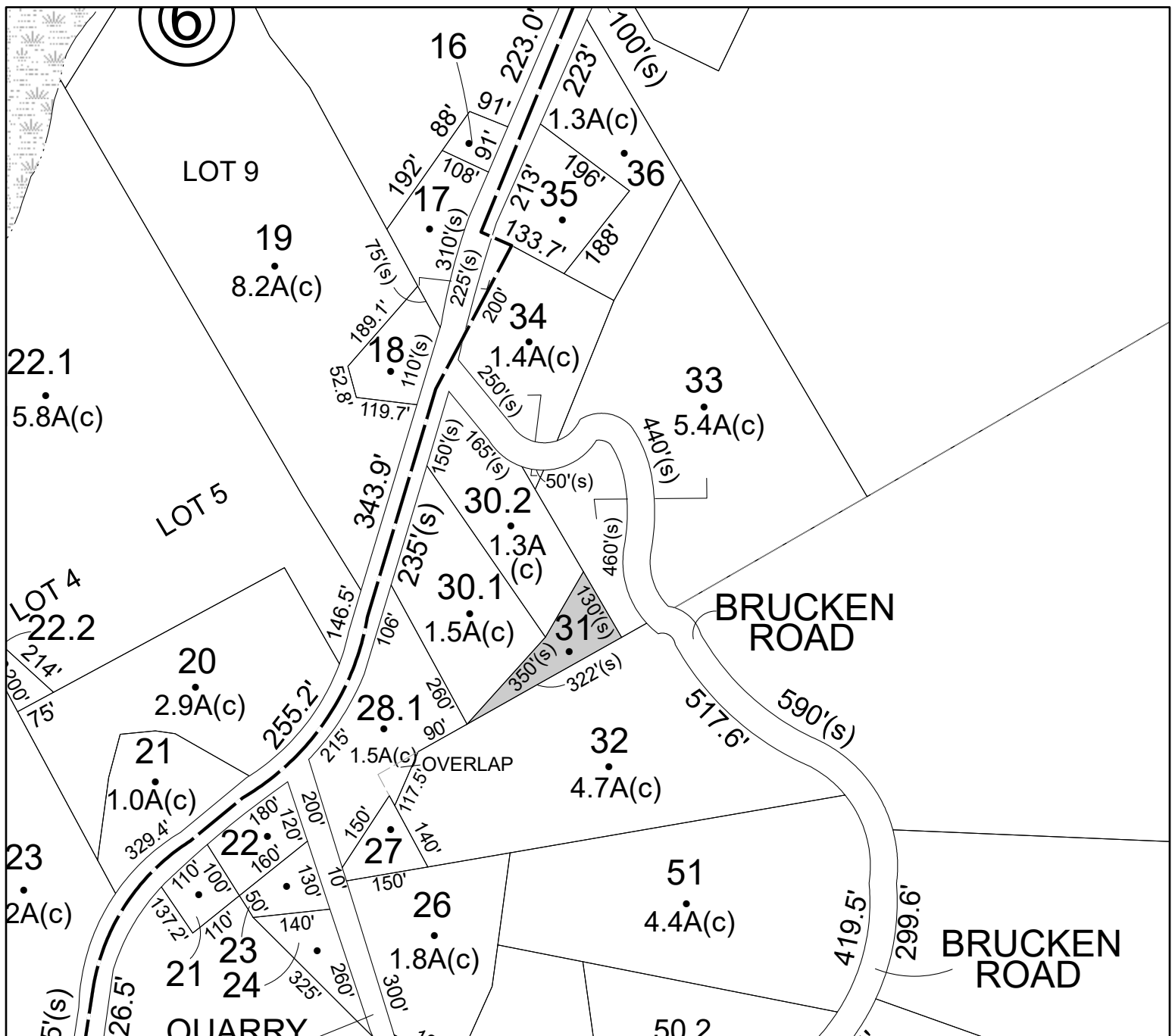
Property Class: 314

Rural Vacant Lots of 10 Acres or Less

Current Owner:

Assessed to: PEDERNALES MARTIN

No Image
Available



Parcel# 31 SBL: 47.3-3-8

Amount: \$2,816

Oldest Year of Tax: 2018 G

Town: HURLEY

Location: FRONERS RD

Acres: 0.81

Front: 212.9' Depth: 258.3'

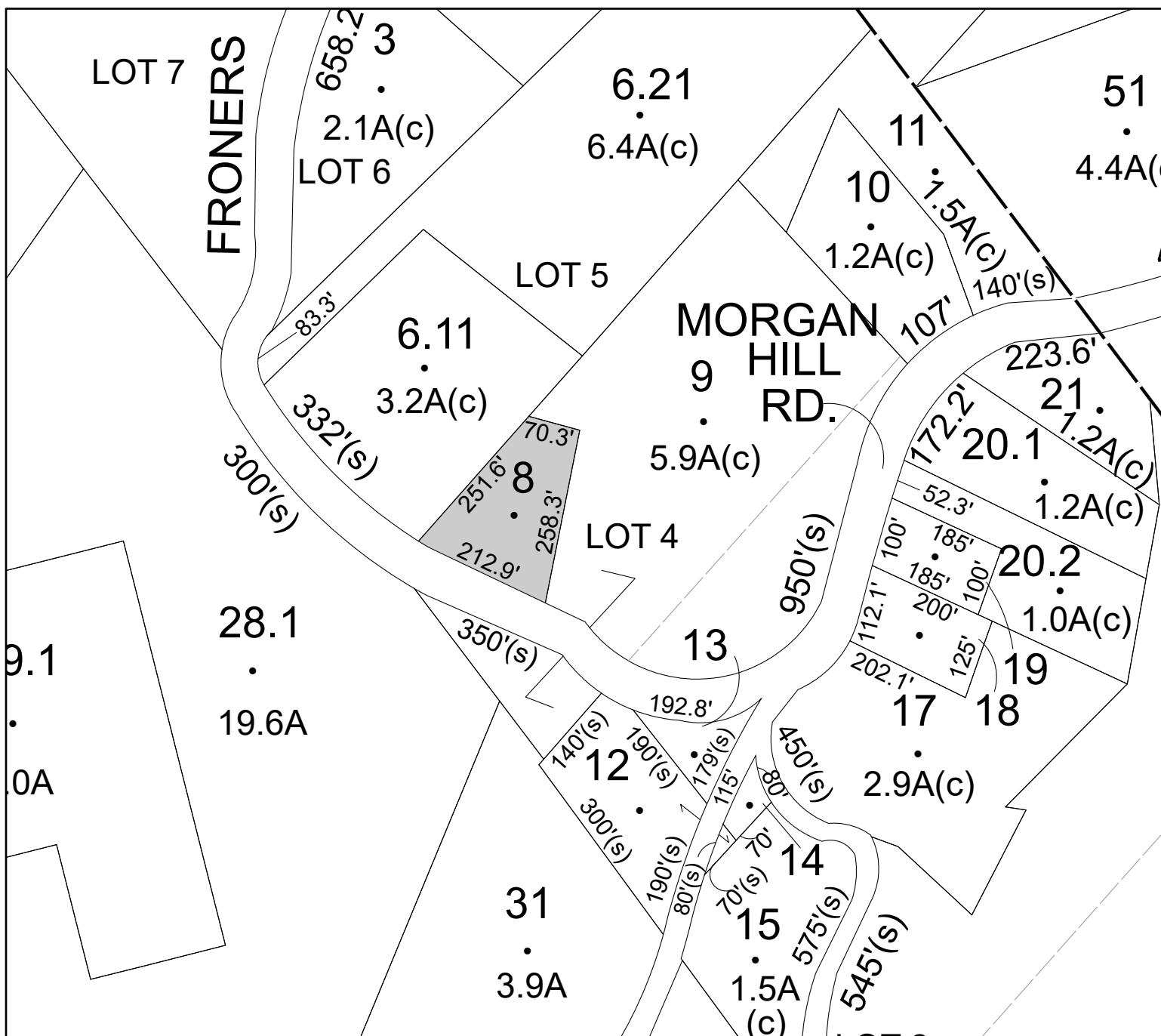
Property Class: 314

Rural Vacant Lots of 10 Acres or Less

Current Owner:

Assessed to: PUTTLITZ ALBERT F

No Image
Available



Parcel# 32 SBL: 47.4-2-4

Amount: \$1,415

Oldest Year of Tax: 2018 G

Town: HURLEY

Location: OFF SCHILDKNECHT RD

Acres: 6

Front: 0' Depth: 0'

Property Class: 323

Other Rural Vacant Lands

Current Owner:

Assessed to: PEDERNALES MARTIN PEDERNALES GLORIA

No Image
Available



SBL: 55.4-5-6

Amount: \$26,533

Oldest Year of Tax: 2019 G

Town: HURLEY

Location: 403 JOYS LN

Acres: 0.47

Front: 0'

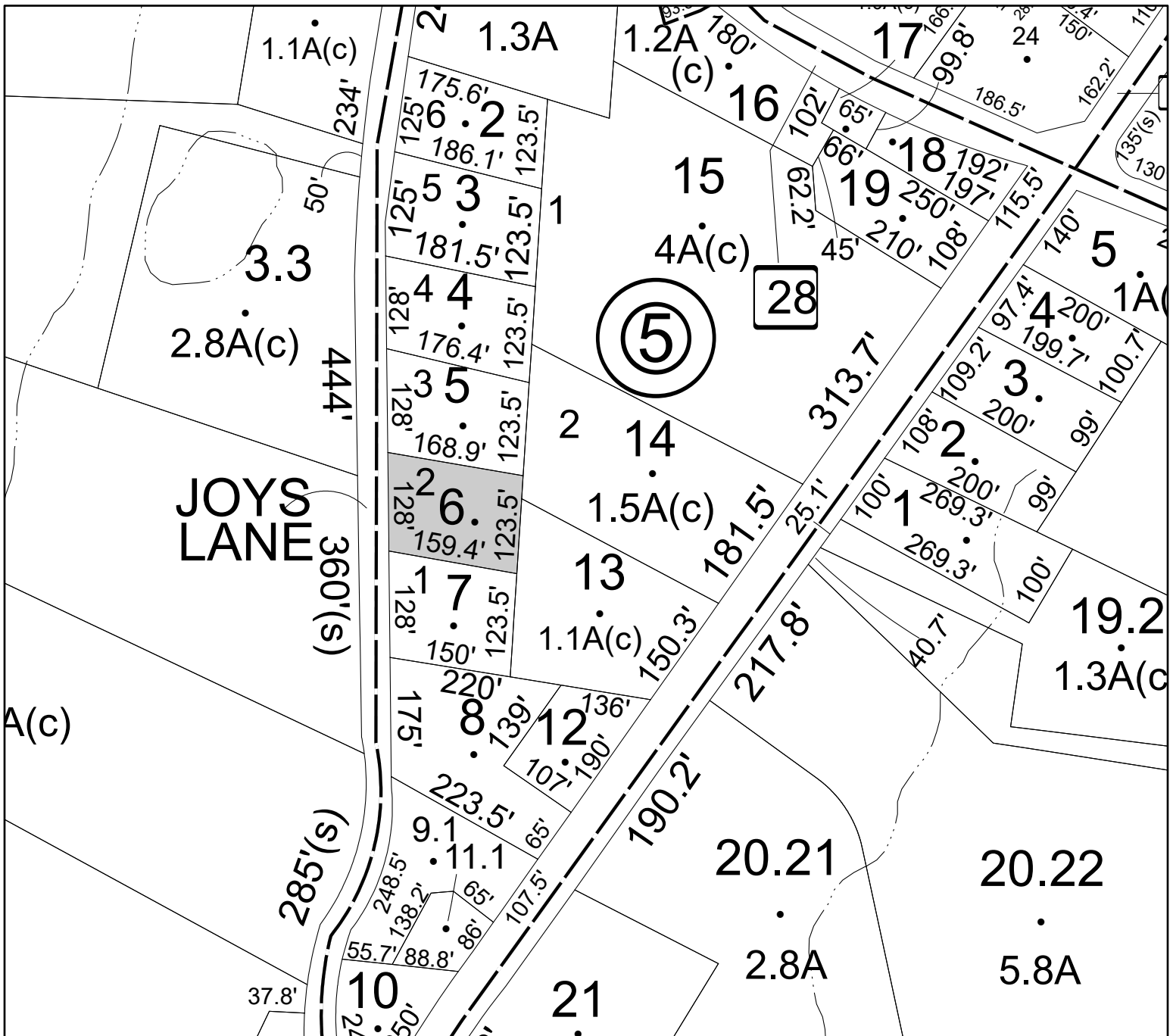
Depth: 0'

Property Class: **210**

One Family Year

Current Owner:

Assessed to: KEMBLE JOHN V III



Parcel# 34 SBL: 55.4-7-9

Amount: \$1,619

Oldest Year of Tax: 2018 G

Town: HURLEY

Location: DEWITT MILLS RD

Acres: 5.5

Front: 0'

Depth: 0'

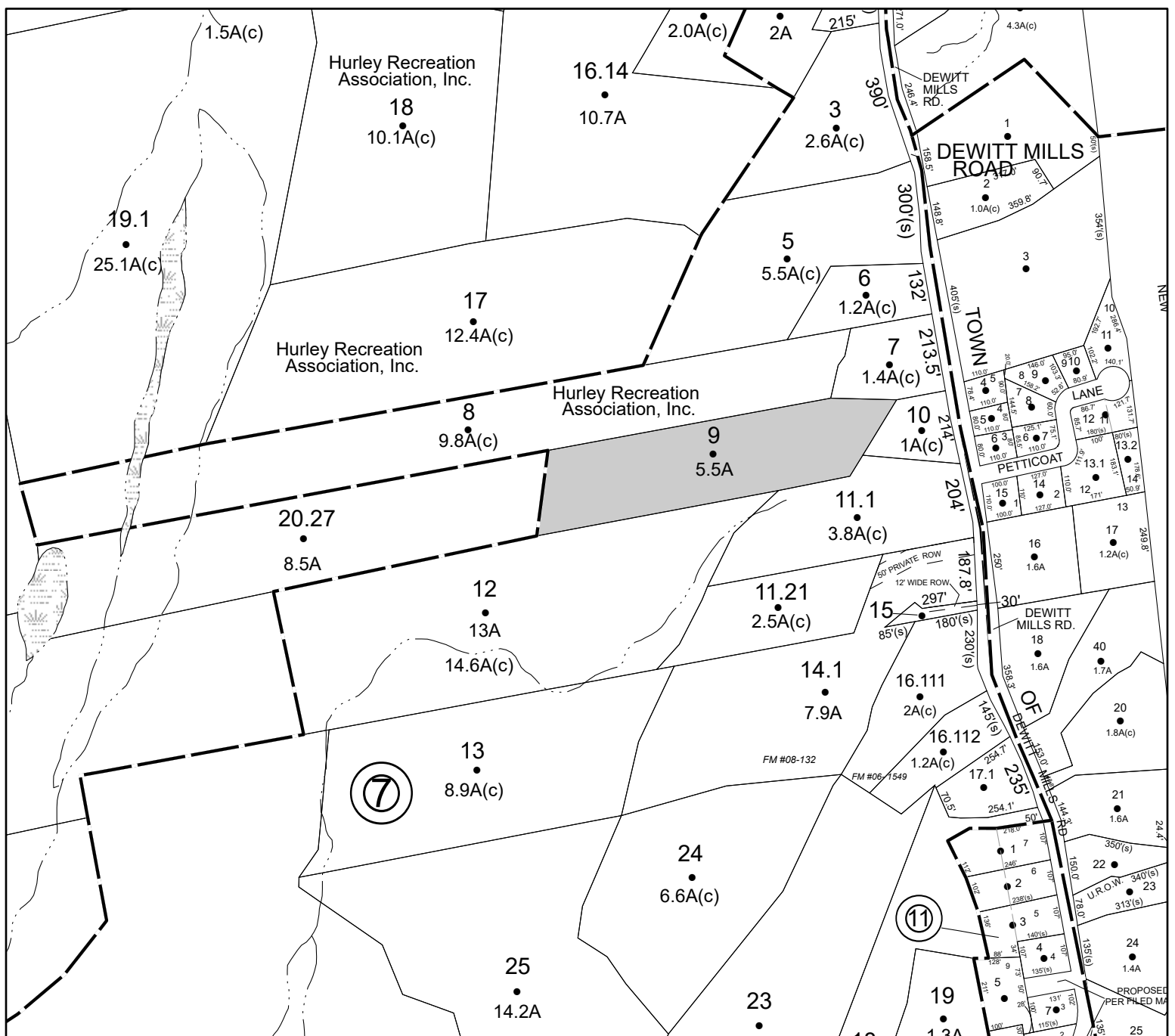
Property Class: 323

Other Rural Vacant Lands

Current Owner:

Assessed to: BOWERS KARLTON D CUNNINGHAM KATHY GRACE

No Image
Available



Parcel# 35 SBL: 55.8-6-7

Amount: \$35,472

Oldest Year of Tax: 2019 G

Town: HURLEY

Location: 277 THOMAS ST

Acres: 0.41

Front: 120'

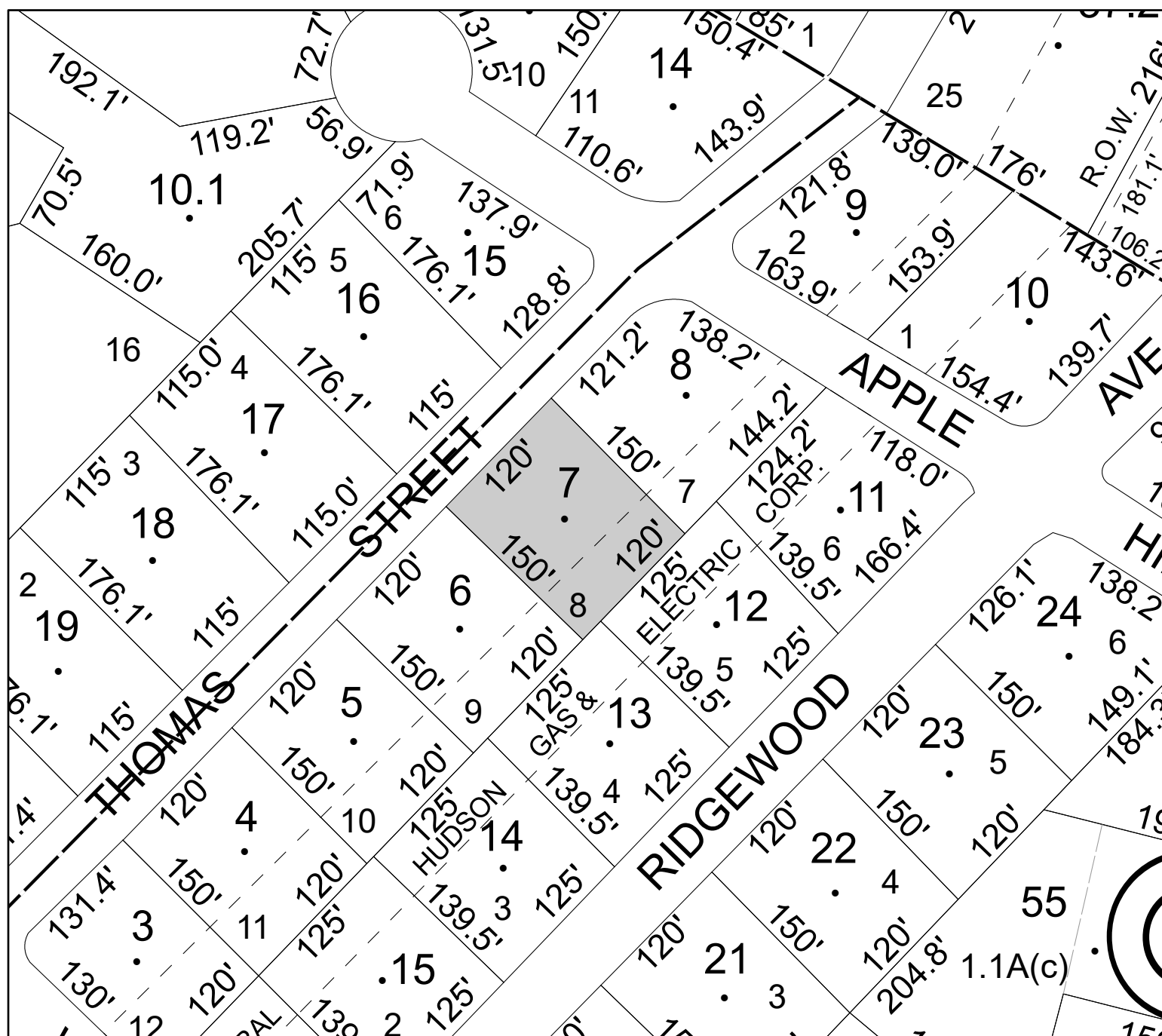
Depth: 150'

Property Class: 210

One Family Year

Current Owner:

Assessed to: STEIN SAMUEL J



Parcel# 36 SBL: 55.8-6-33

Amount: \$949

Oldest Year of Tax: 2018 G

Town: HURLEY

Location: WINDSOR DR

Acres: 0

Front: 22'

Depth: 150'

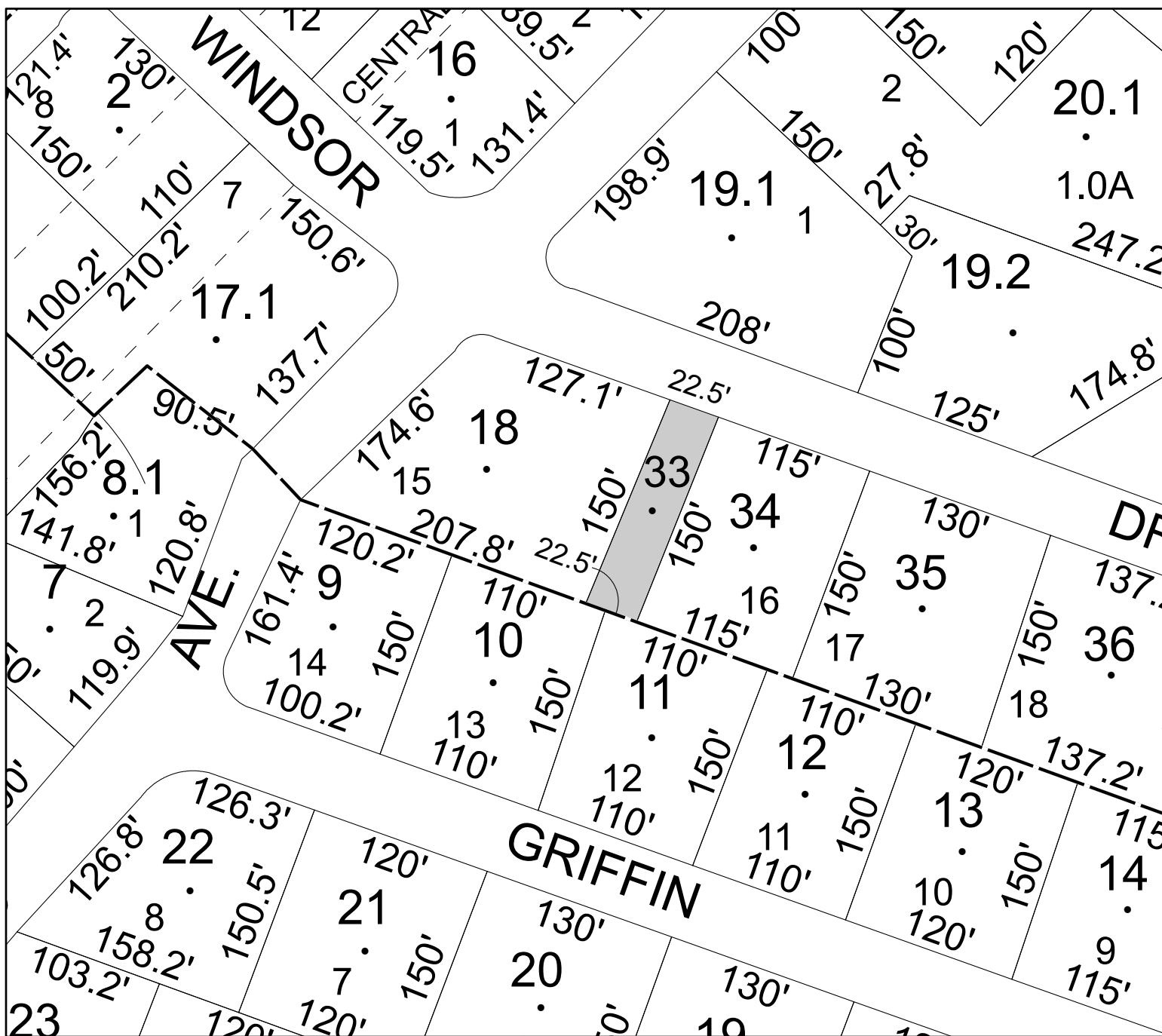
Property Class: 311

Residential Vacant Land

Current Owner:

Assessed to: VOGT C. KENDALL RONDER ROBERT A

No Image
Available



Parcel# 37 SBL: 39.3-1-2.400

Amount: see Parcel# 267

Oldest Year of Tax: 2018 G

Town: KINGSTON

Location: **SAWKILL RD**

Acres: 22.30

Front: 0'

Depth: 0'

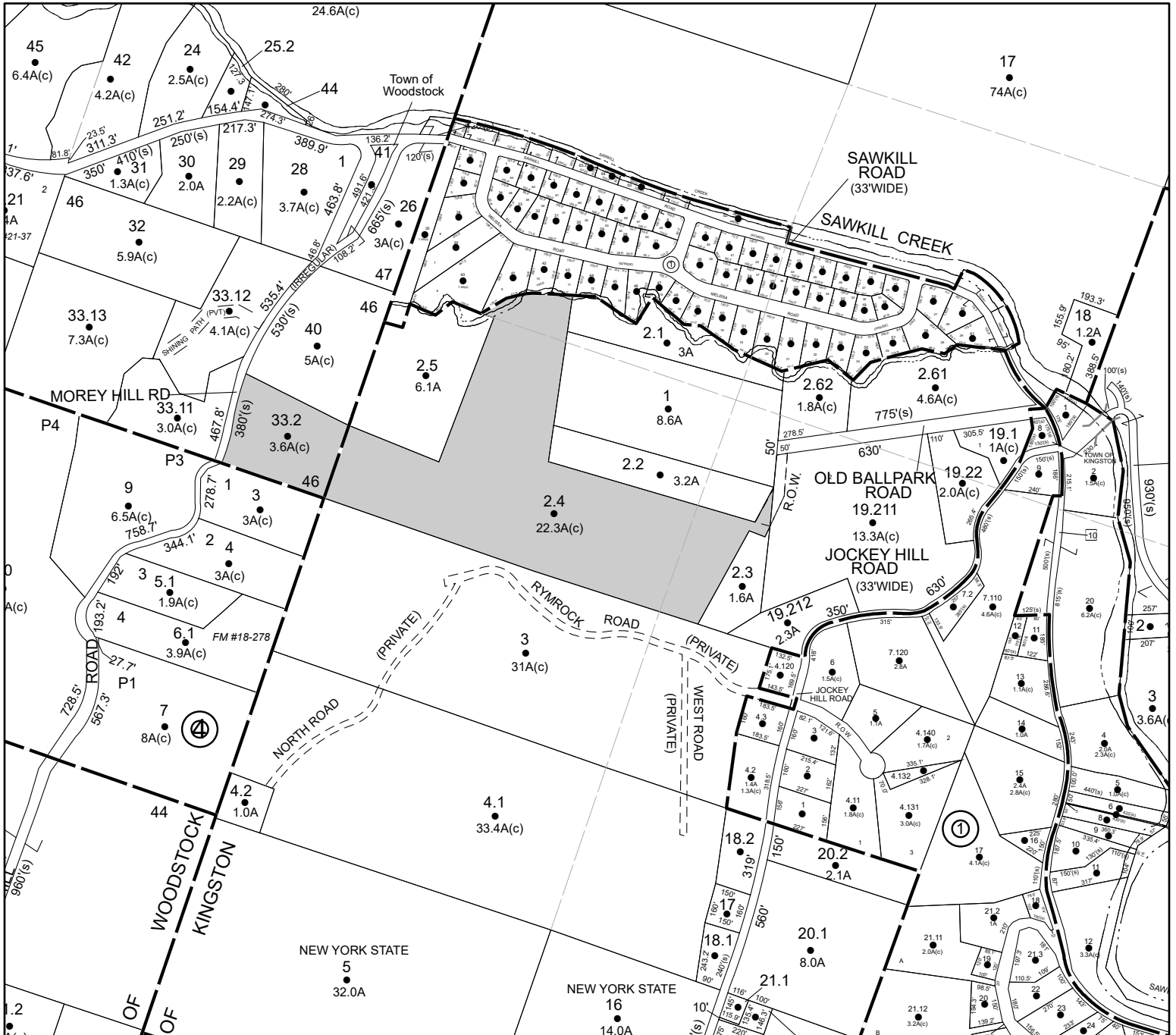
Property Class: 322

Residential Vacant Land Over 10 Acres

Current Owner: **PRAHNA LLC**

Assessed to: DARDIK RAQUEL

No Image Available



Parcel# 38 SBL: 39.45-1-7

Amount: \$30,650

Oldest Year of Tax: 2018 G

Town: KINGSTON

Location: 1235 SAWKILL RD

Acres: 0.24

Front: 0'

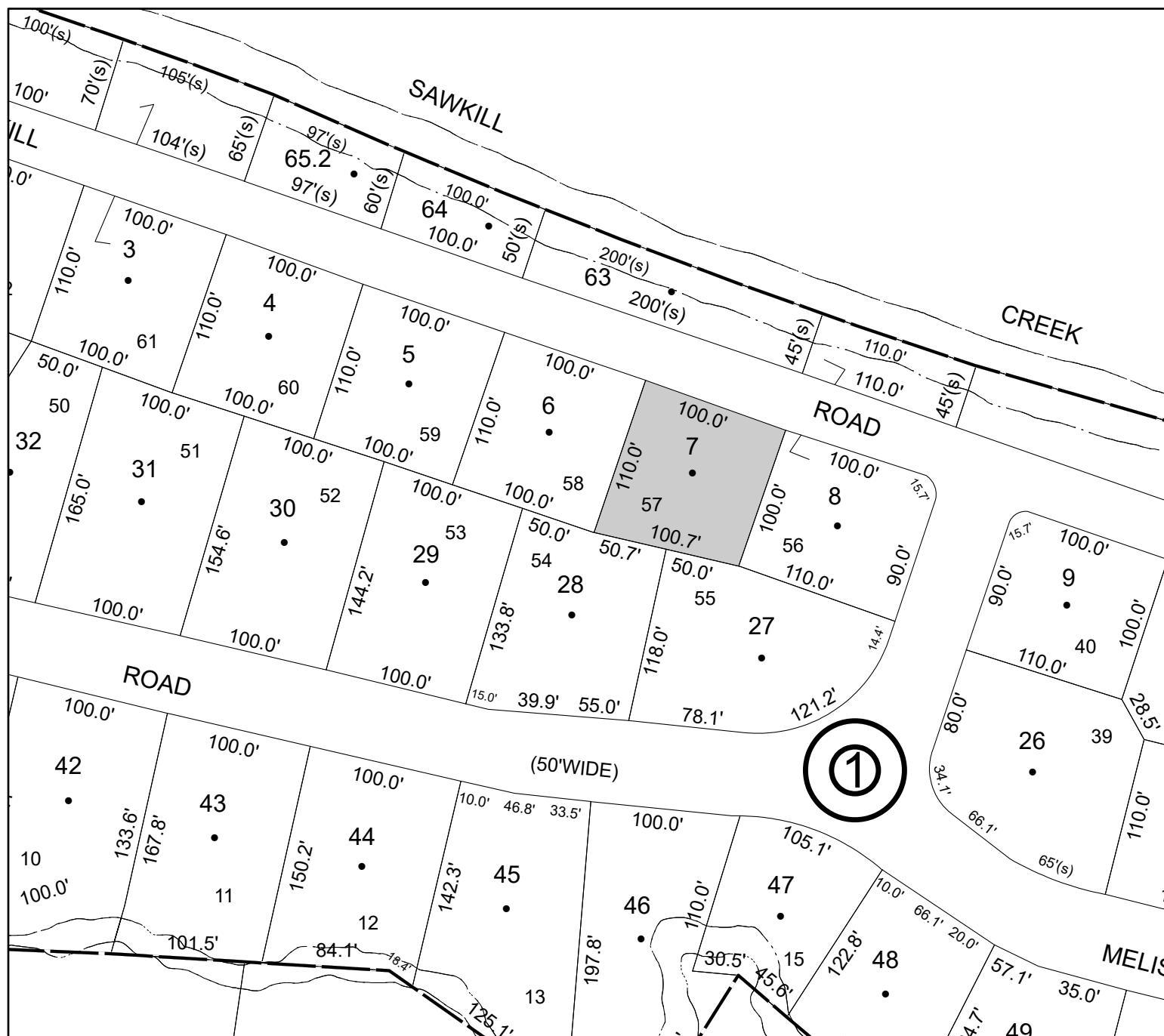
Depth: 0'

Property Class: 210

One Family Year

Current Owner:

Assessed to: RAY GLORIA



Parcel# 39 SBL: 47.7-2-9

Amount: \$14,697

Oldest Year of Tax: 2017/2018 S

Town: KINGSTON

Location: ROUTE 28

Acres: 0.46

Front: 0'

Depth: 0'

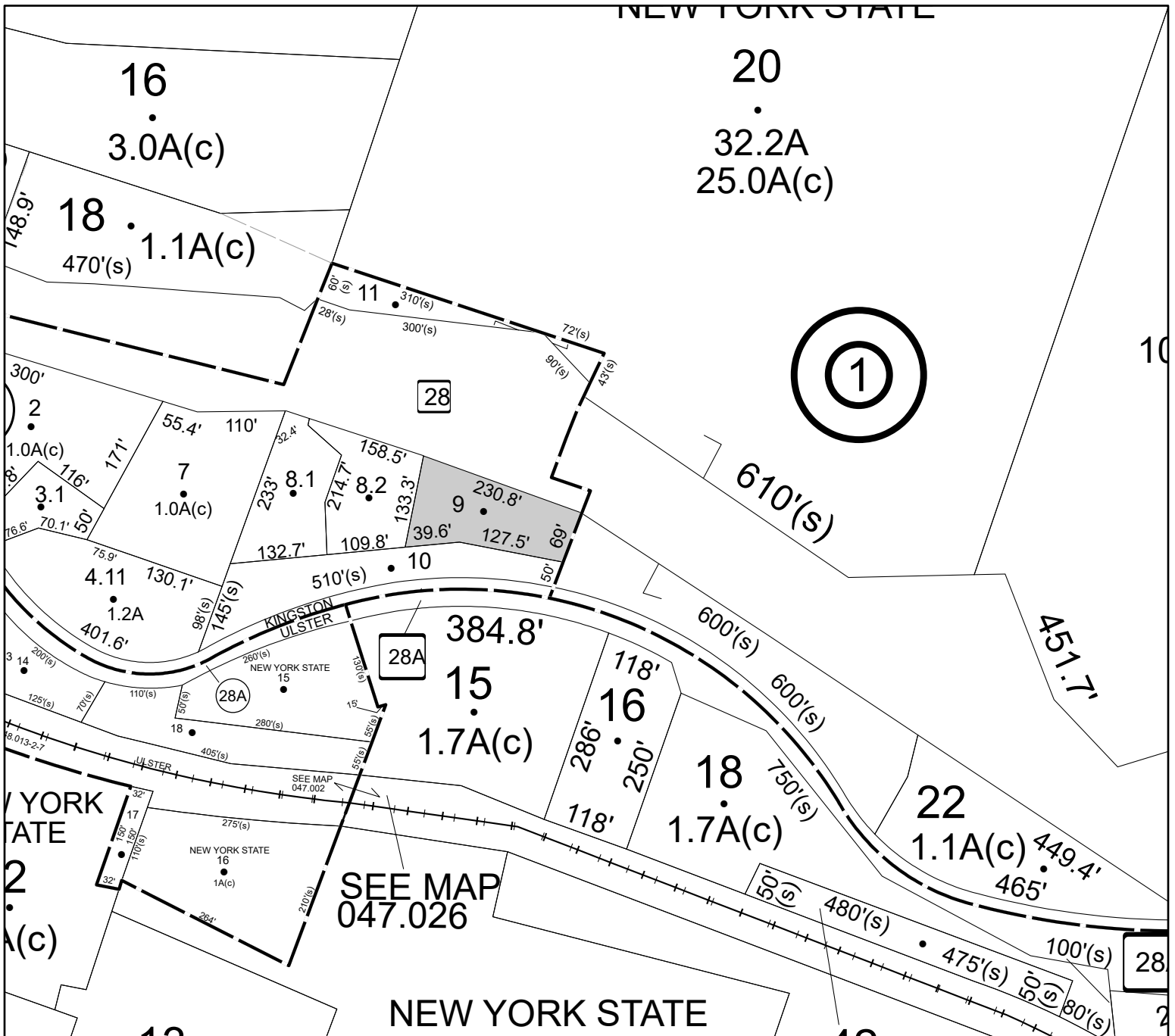
Property Class: 330

Vacant Land Located in Commercial Areas

Current Owner:

Assessed to: KWASNICKI ANDREW

No Image Available



SBL: 47.7-2-10

Amount: \$12,053

Oldest Year of Tax: 2018 G

Town: KINGSTON

Location: 160 ROUTE 28 A

Acres: 1

Front: 0'

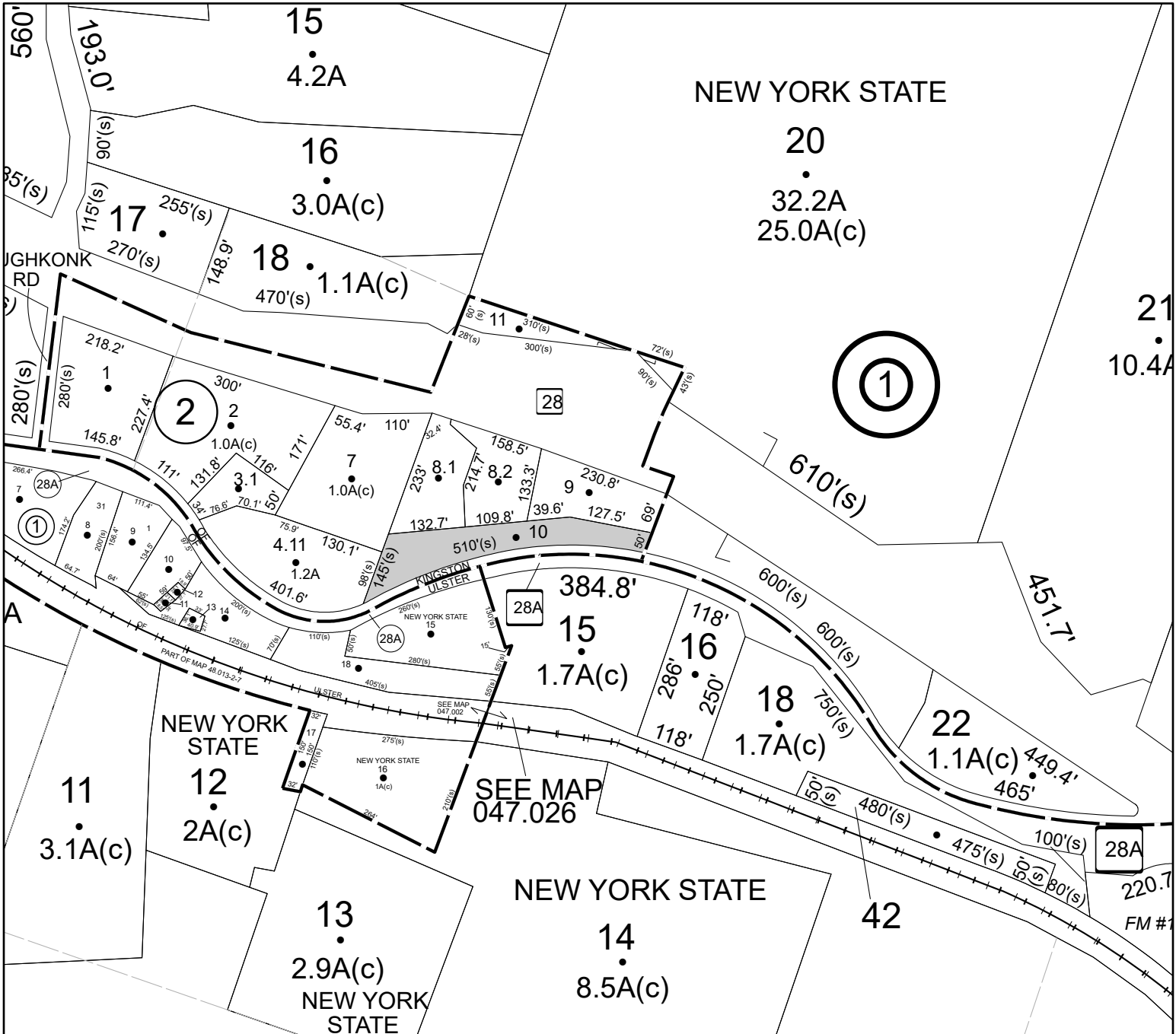
Depth: 0'

Property Class: 210

One Family Year

Current Owner:

Assessed to: KAYSER RAYMOND JR KAYSER PATRICIA



Parcel# 41 SBL: 79.2-1-20

Amount: \$10,080

Oldest Year of Tax: 2018 G

Town: LLOYD

Location: **HAWLEYS CORNERS RD**

Acres: 0.77

Front: 0' Depth: 0'

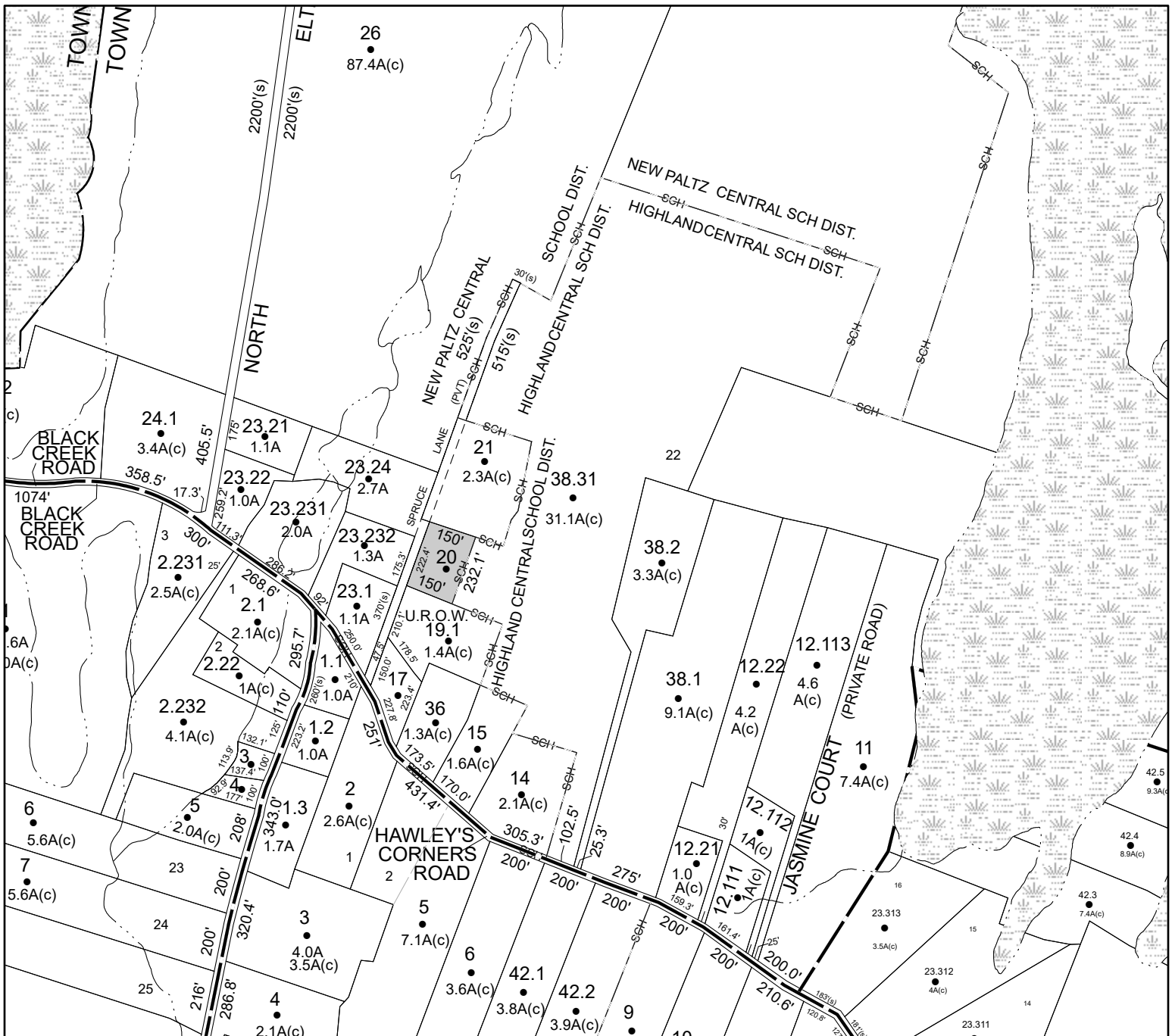
Property Class: **314**

Rural Vacant Lots of 10 Acres or Less

Current Owner:

Assessed to: EISGRUBER MARTIN C

No Image Available



Parcel# 42 SBL: 79.15-1-38

Amount: \$4,784

Oldest Year of Tax: 2019 G

Town: LLOYD

Location: **157 HAWLEYS CORNERS RD**

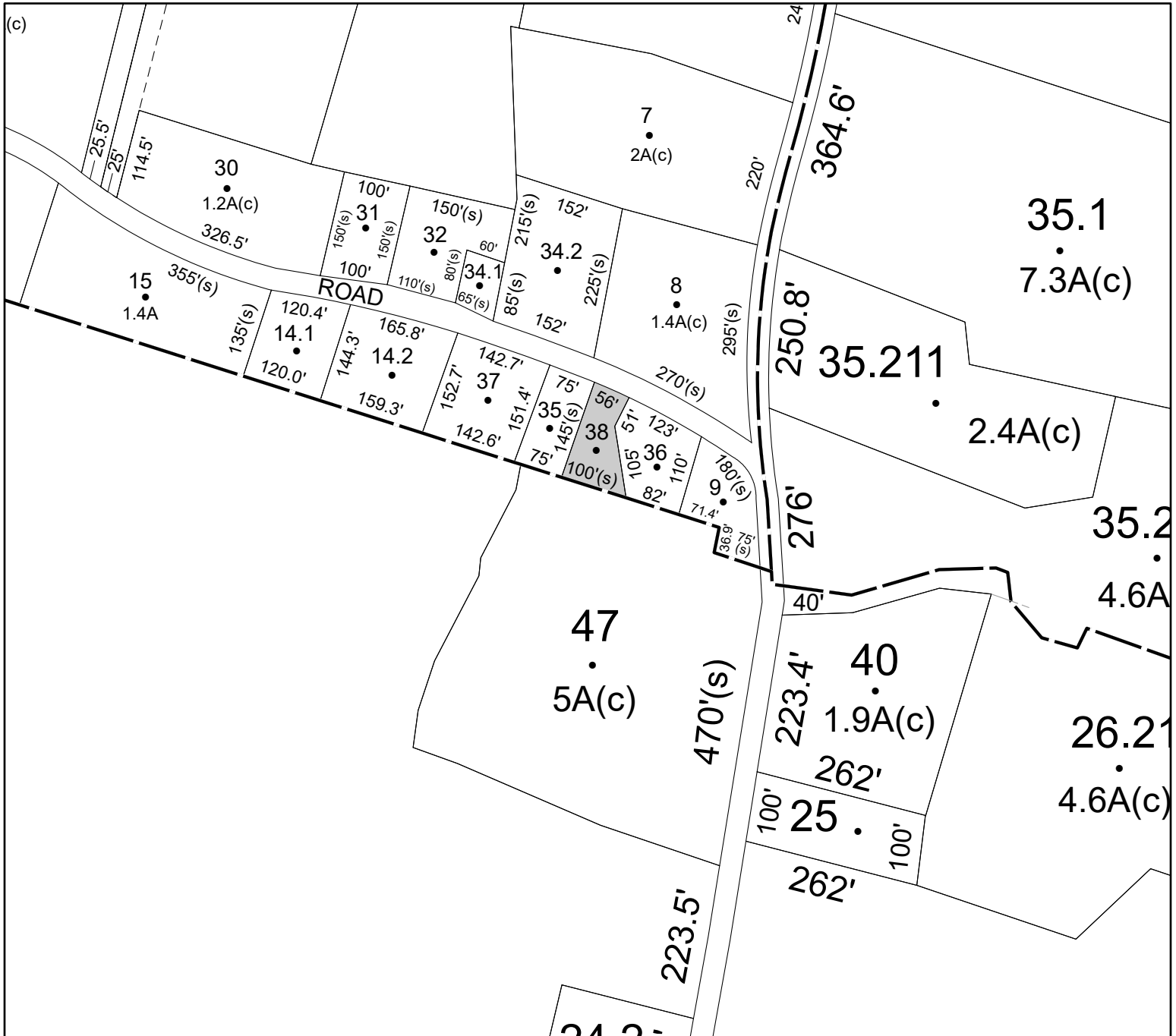
Acres: 0.18

Front: 0' Depth: 0'

Property Class: 270
Mobile Home

Current Owner: **PARKER DONALD**

Assessed to: REDDY MATTHEW JAMES ACIERNO CAMILLE FRARACCI



Parcel# 43 SBL: 80.3-2-25

Amount: \$31,811

Oldest Year of Tax: 2019 G

Town: LLOYD

Location: 3250 ROUTE 9W

Acres: 2.1

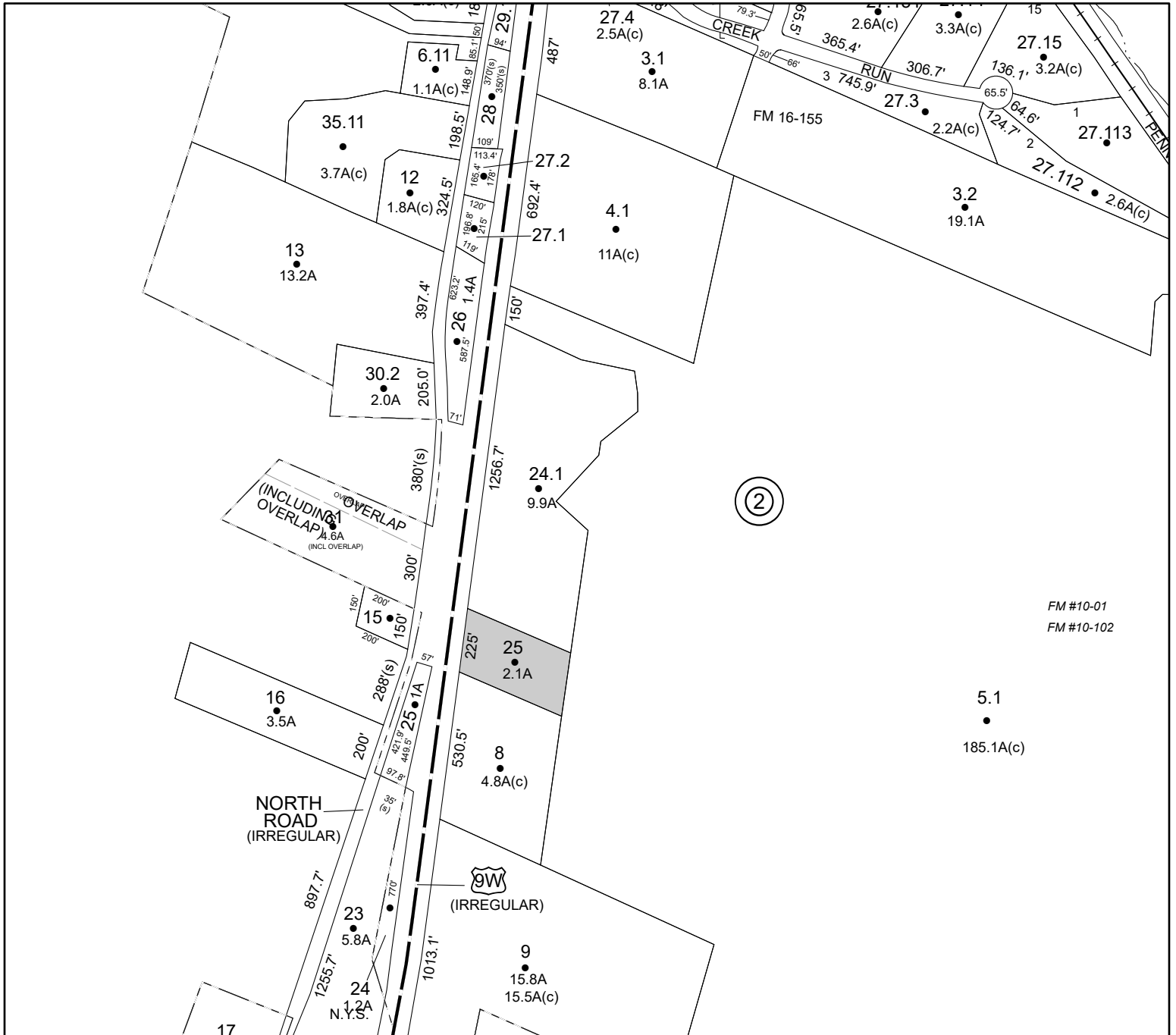
Front: 0' Depth: 0'

Property Class: 433

Auto Body, Tire Shops, Other Related Auto Sales

Current Owner:

Assessed to: FRANKOWSKI ROBERT



SBL: 87.1-3-26

Amount: \$15,182

Oldest Year of Tax: 2016 G

Town: LLOYD

Location: ROUTE 299

Acres: 3.9

Front: 0'

Depth: 0'

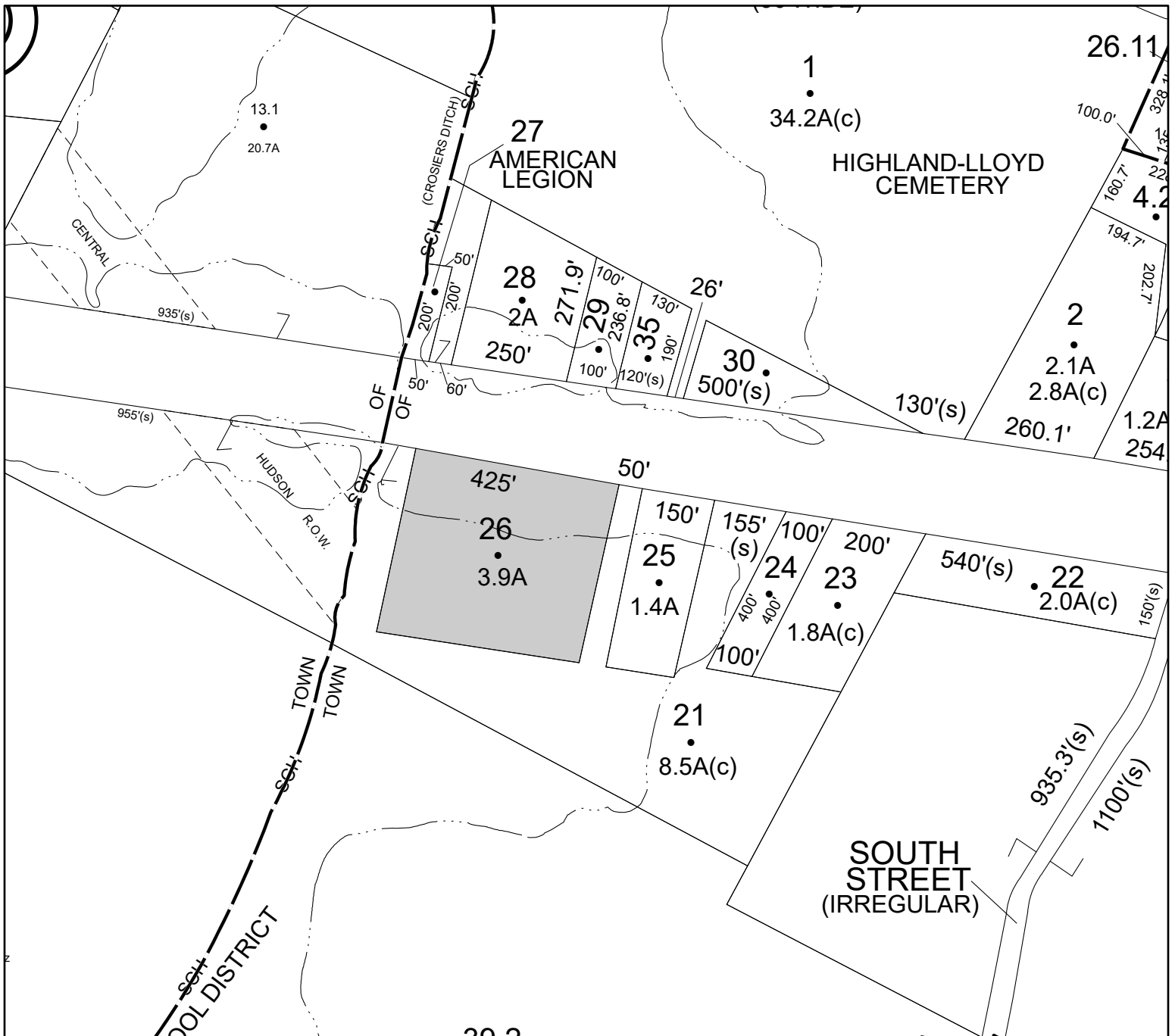
Property Class: 340

Vacant Land Located in Industrial Areas

Current Owner:

Assessed to: **NASTASI ANTHONY NATASI INEZ**

No Image Available



Parcel# 45 SBL: 87.3-1-2.111

Amount: \$13,638

Oldest Year of Tax: 2019 G

Town: LLOYD

Location: SOUTH ST

Acres: 24.1

Front: 0'

Depth: 0'

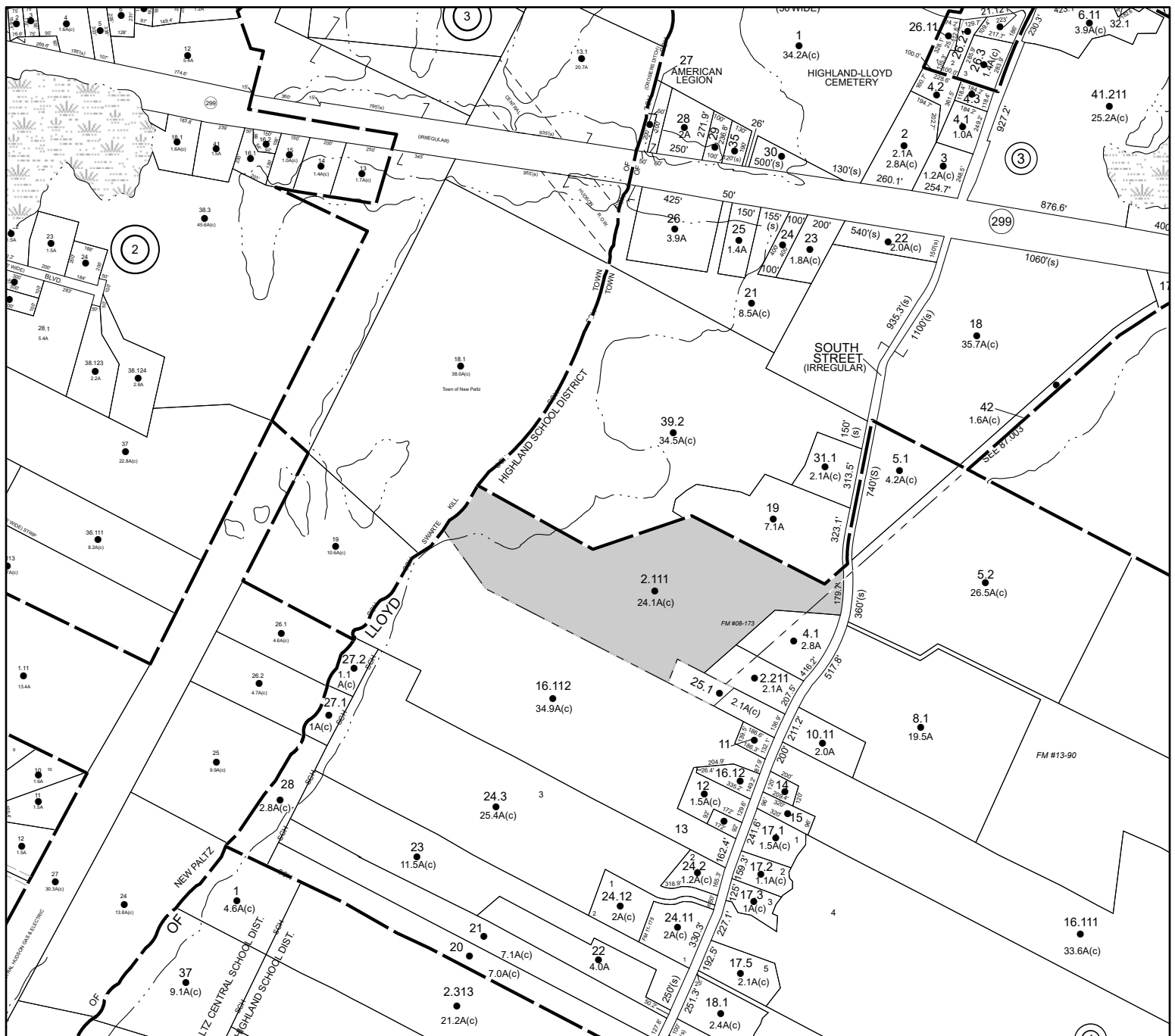
Property Class: 322

Residential Vacant Land Over 10 Acres

Current Owner:

Assessed to: TANTILLO SALVATORE

No Image
Available



Parcel# 46 SBL: 87.3-1-4.100

Amount: \$17,079

Oldest Year of Tax: 2019 G

Town: LLOYD

Location: SOUTH ST

Acres: 2.8

Front: 0'

Depth: 0'

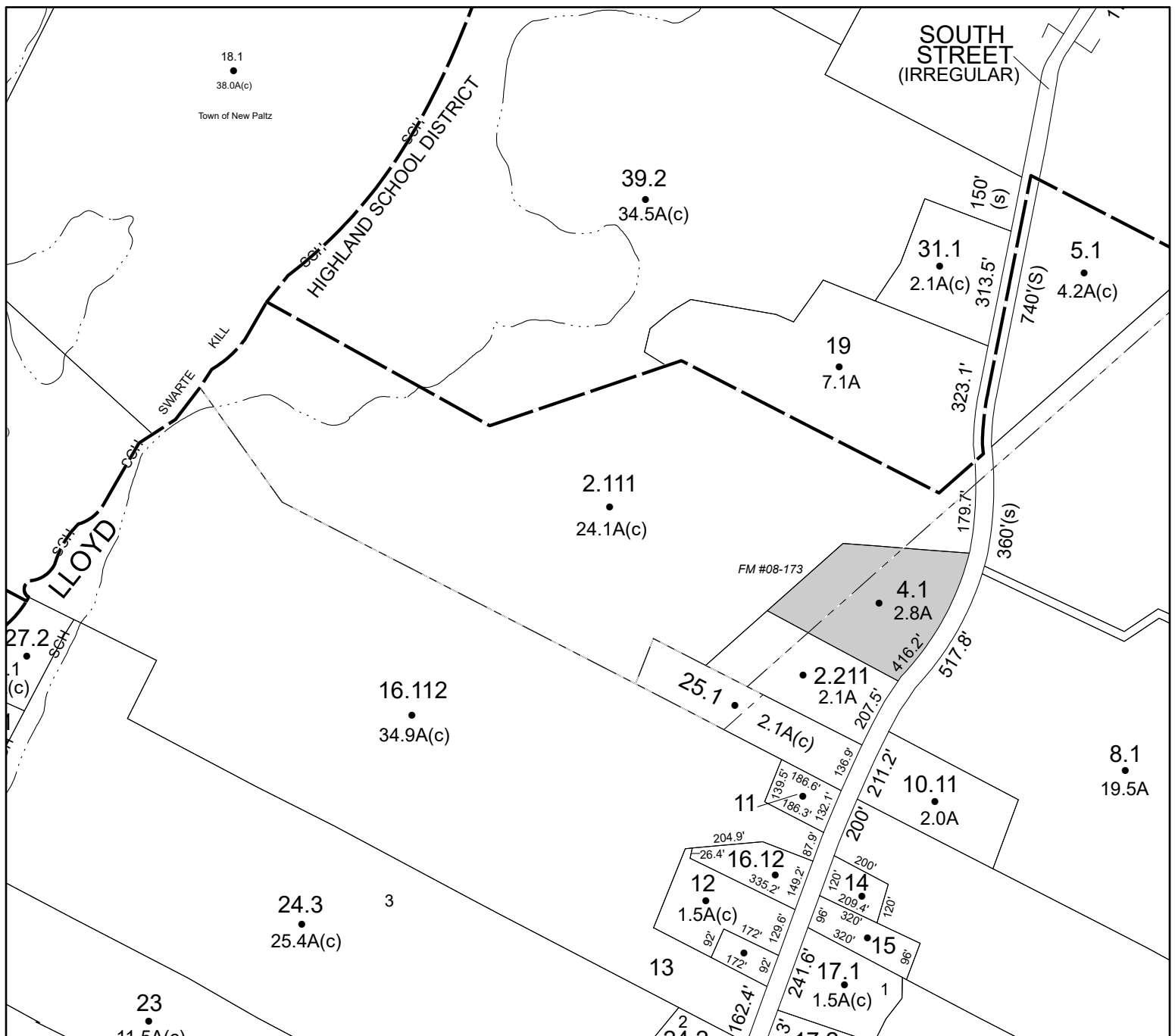
Property Class: 311

Residential Vacant Land

Current Owner:

Assessed to: TANTILLO SALVATORE

No Image
Available



Parcel# 47 SBL: 87.3-1-27.100

Amount: \$419

Oldest Year of Tax: 2019 G

Town: LLOYD

Location: SOUTH ST

Acres: 1

Front: 0'

Depth: 0'

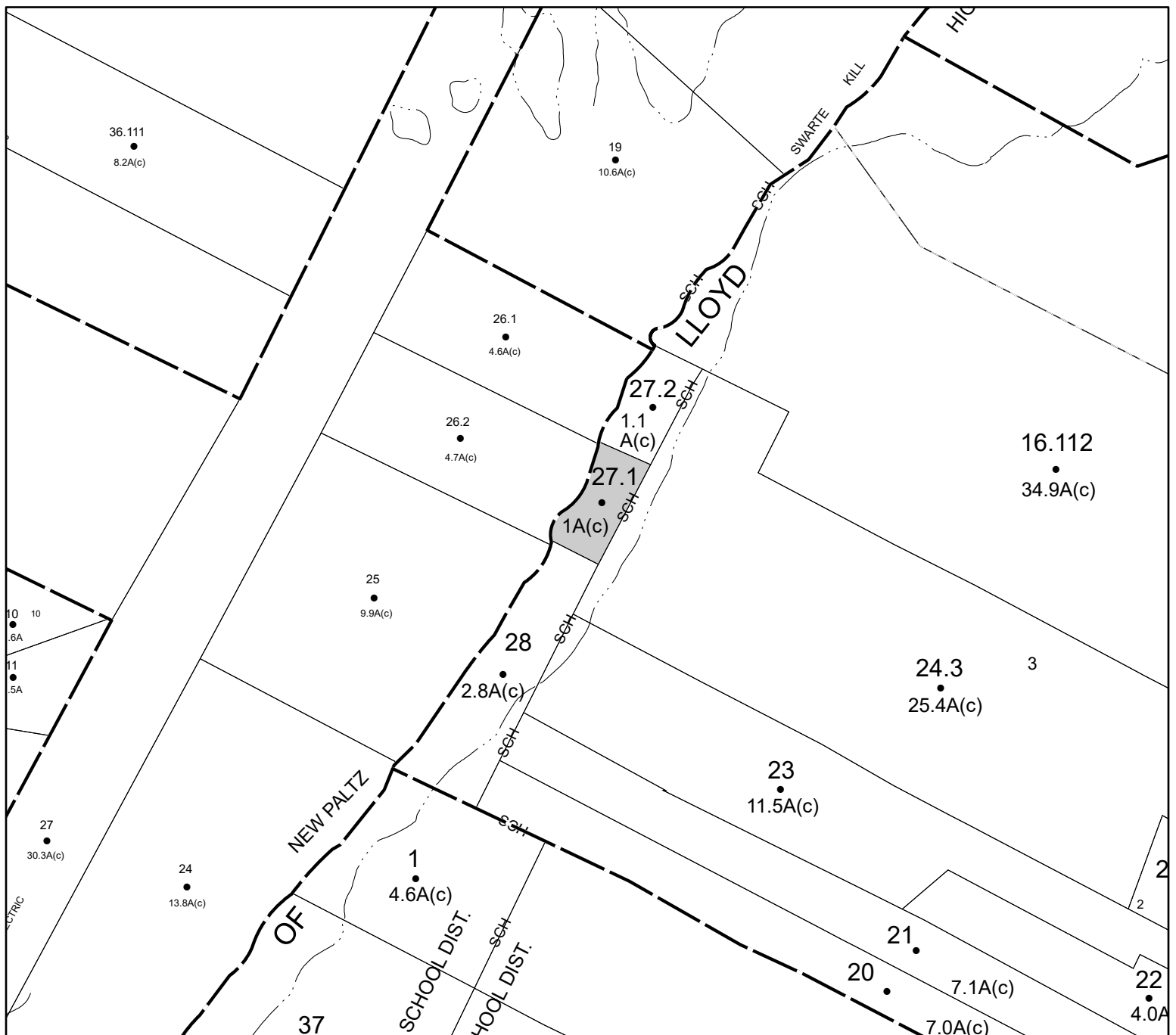
Property Class: 311

Residential Vacant Land

Current Owner:

Assessed to: CASTRO JARAVIN RICARDO B

No Image
Available



Parcel# 48 SBL: 87.3-1-27.200

Amount: \$726

Oldest Year of Tax: 2019 G

Town: LLOYD

Location: **SOUTH ST**

Acres: 1.1

Front: 0'

Depth: 0'

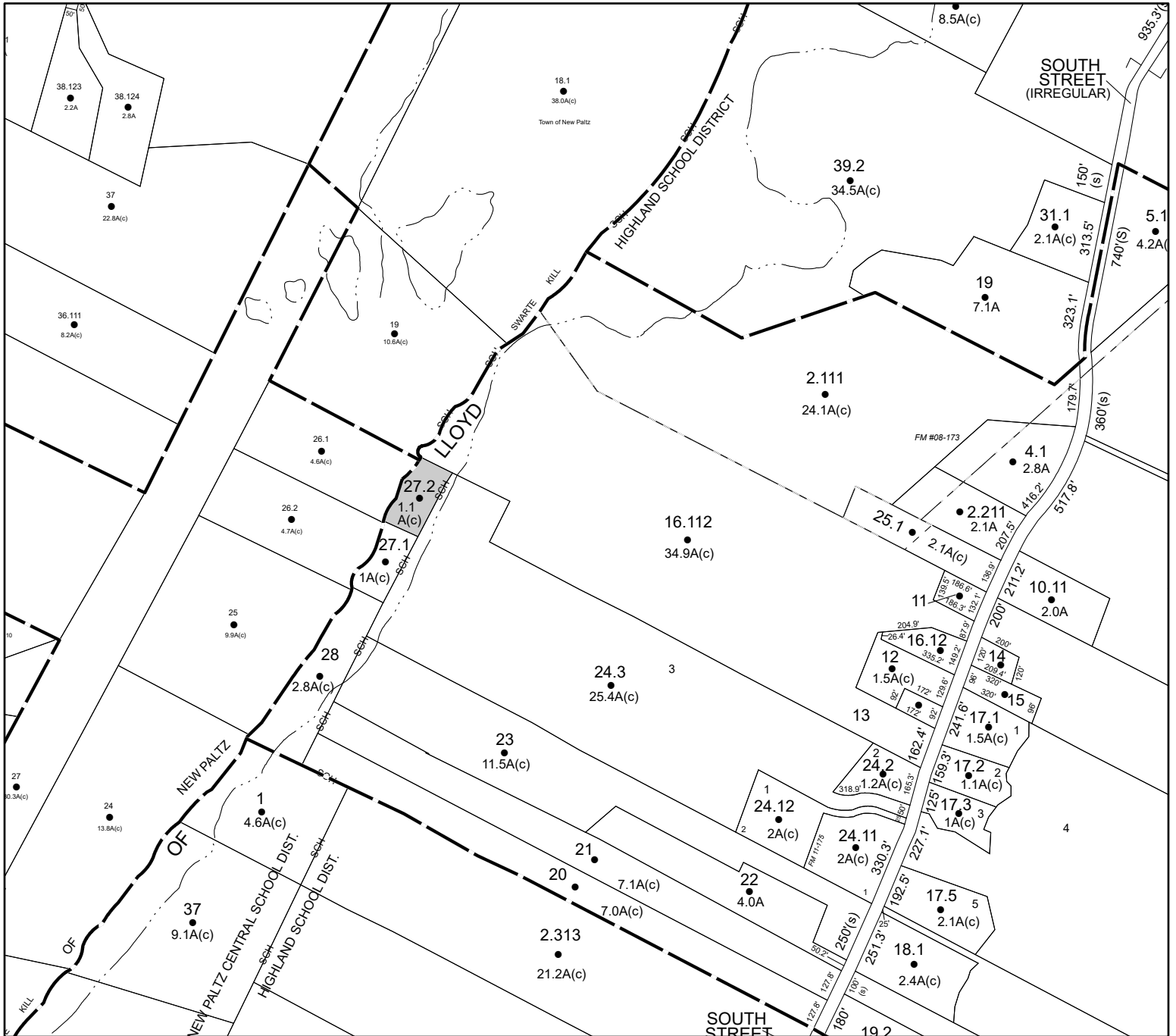
Property Class: **311**

Residential Vacant Land

Current Owner:

Assessed to: **BROWN MEGHAN S**

No Image Available



Parcel# 49 SBL: 87.8-1-24

Amount: \$16,473

Oldest Year of Tax: 2018 G

Town: LLOYD

Location: 536 N RIVERSIDE RD

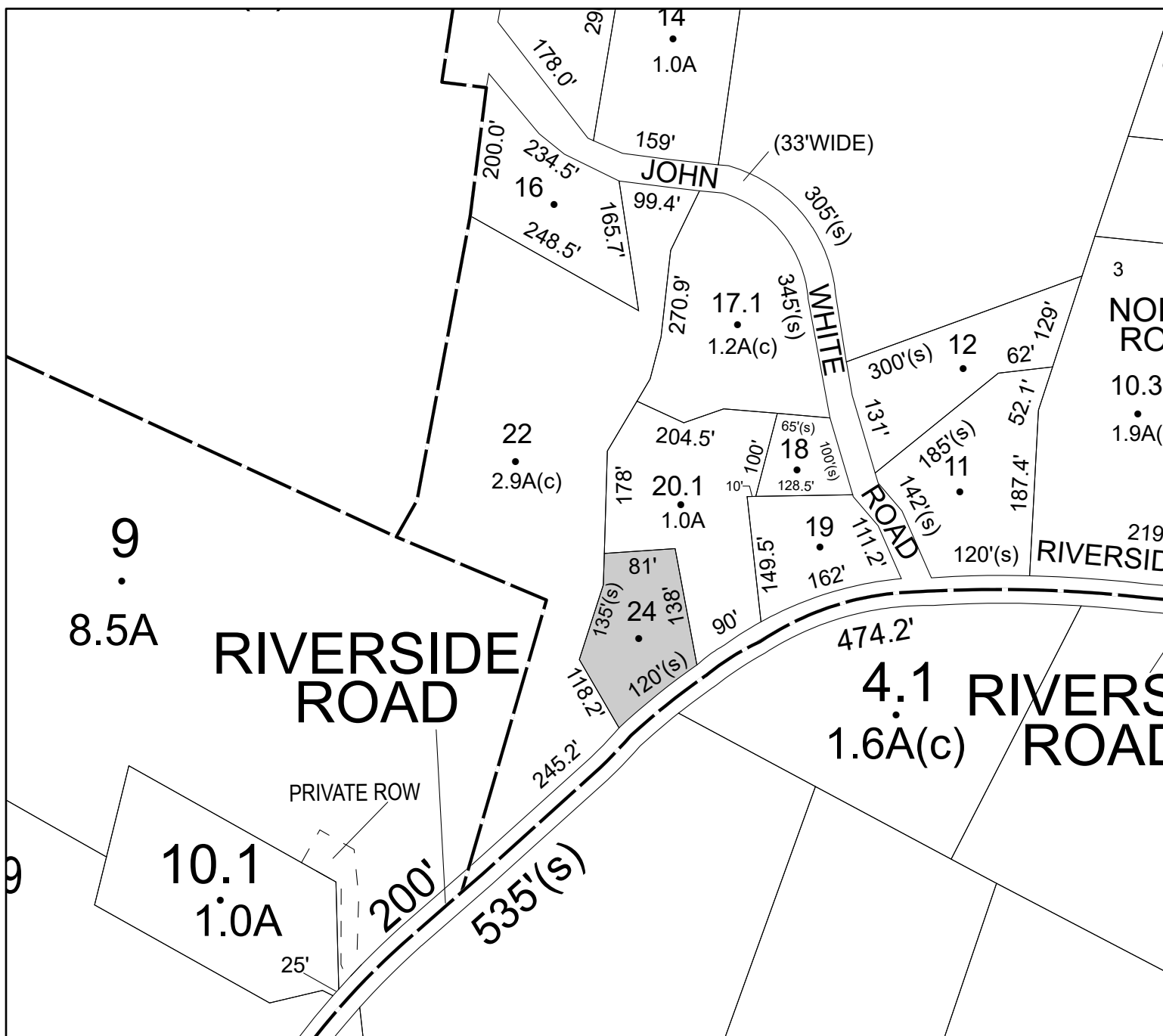
Acres: 0.55

Front: 0' Depth: 0'

Property Class: 210
One Family Year

Current Owner:

Assessed to: DAMBERG GARY



Parcel# 50

SBL: 88.13-4-19.100

Amount: \$851

Oldest Year of Tax: 2018 G

Town: LLOYD

Location: CLEARWATER RD

Acres: 1.2

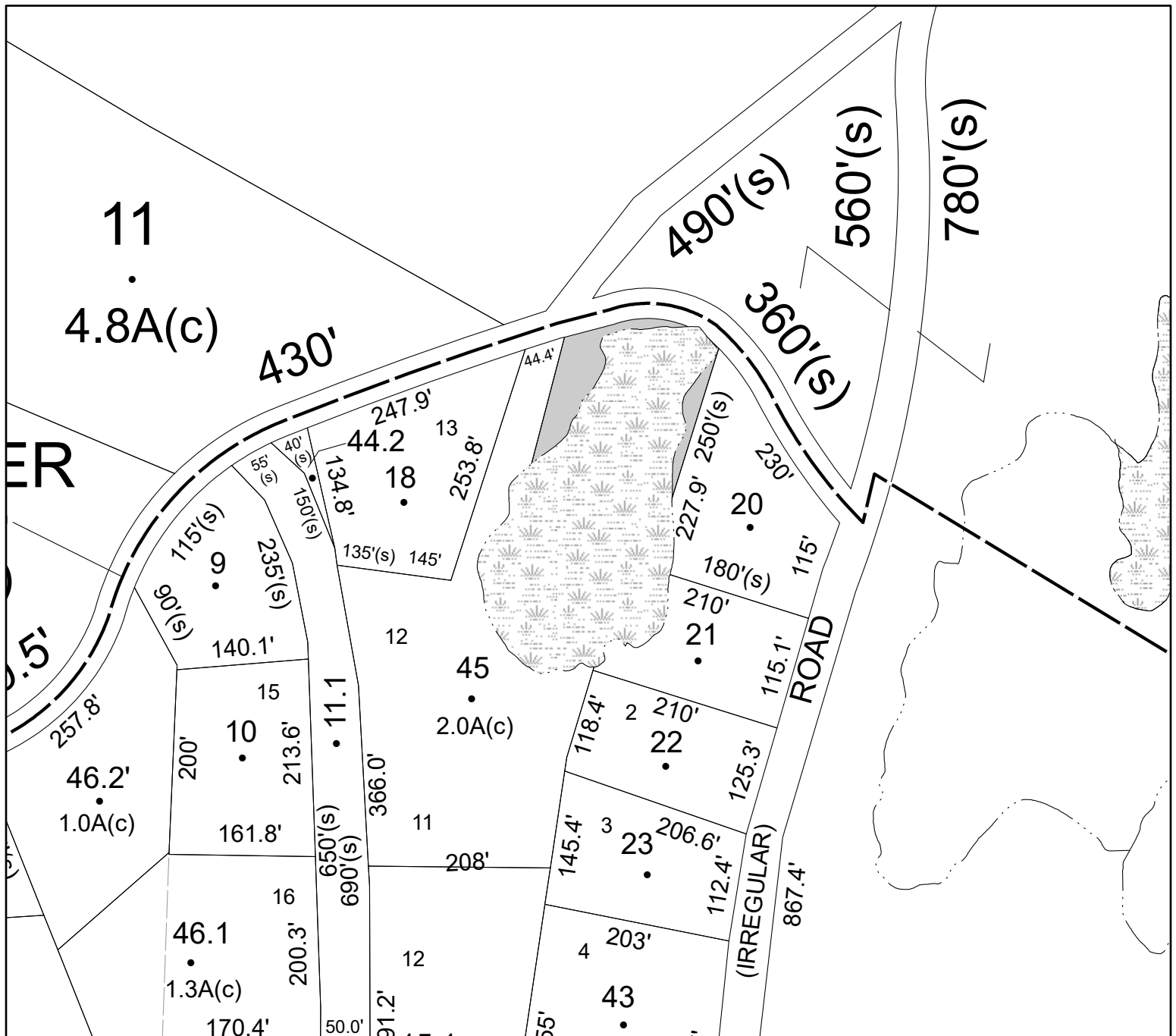
Front: 0' Depth: 0'

Property Class: 311
Residential Vacant Land

Current Owner:

Assessed to: SUMAN SAHA

No Image Available



Parcel# 51 SBL: 88.13-12-11.100

Amount: \$29,441

Oldest Year of Tax: 2018 G

Town: LLOYD

Location: 40 GRAND ST

Acres: 0.33

Front: 0'

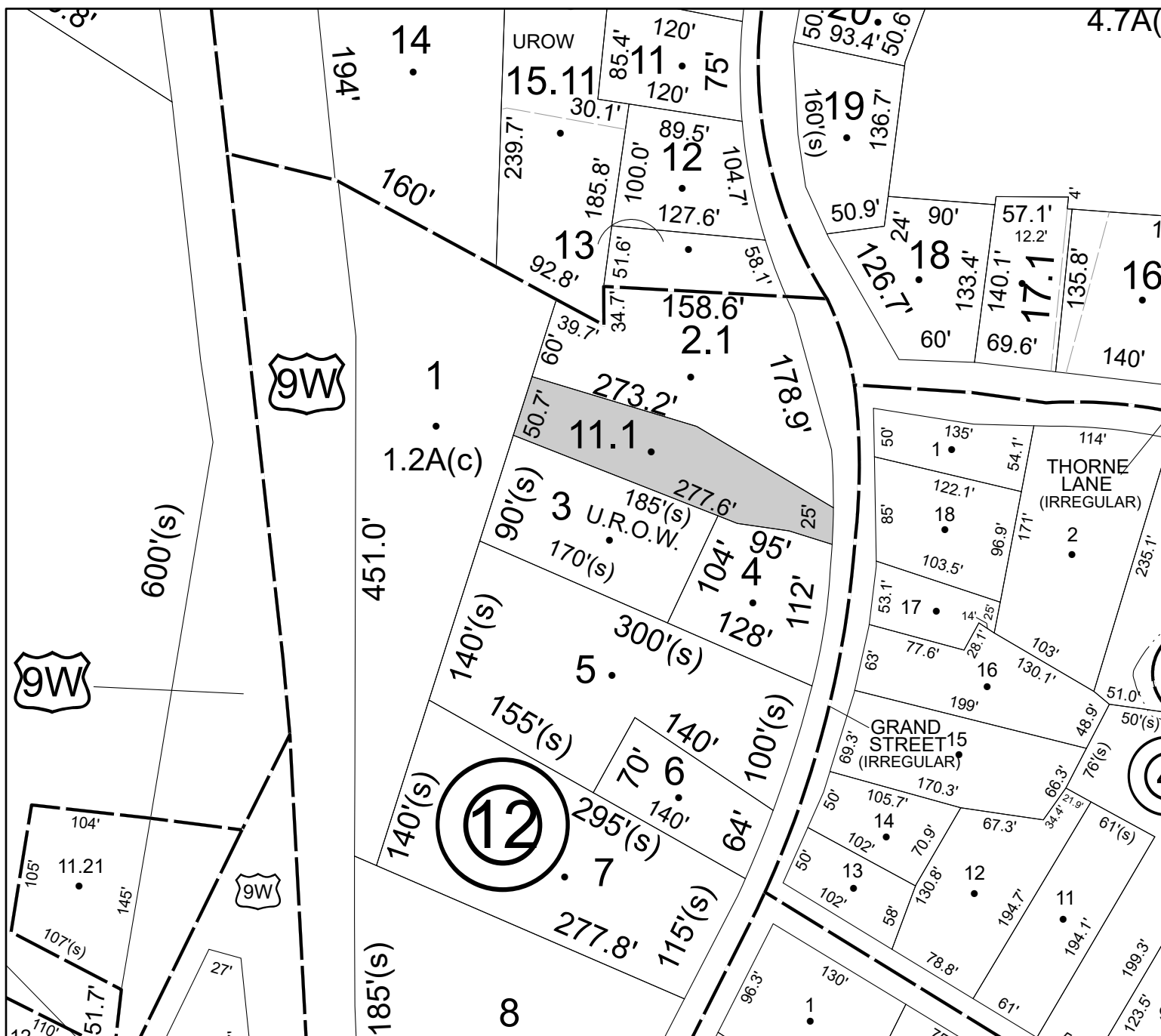
Depth: 0'

Property Class: 210

One Family Year

Current Owner:

Assessed to: SPEEDLING ELMER JR



Parcel# 54 SBL: 88.17-5-23

Amount: \$54,675

Oldest Year of Tax: 2018 G

Town: LLOYD

Location: 25 MILE HILL RD

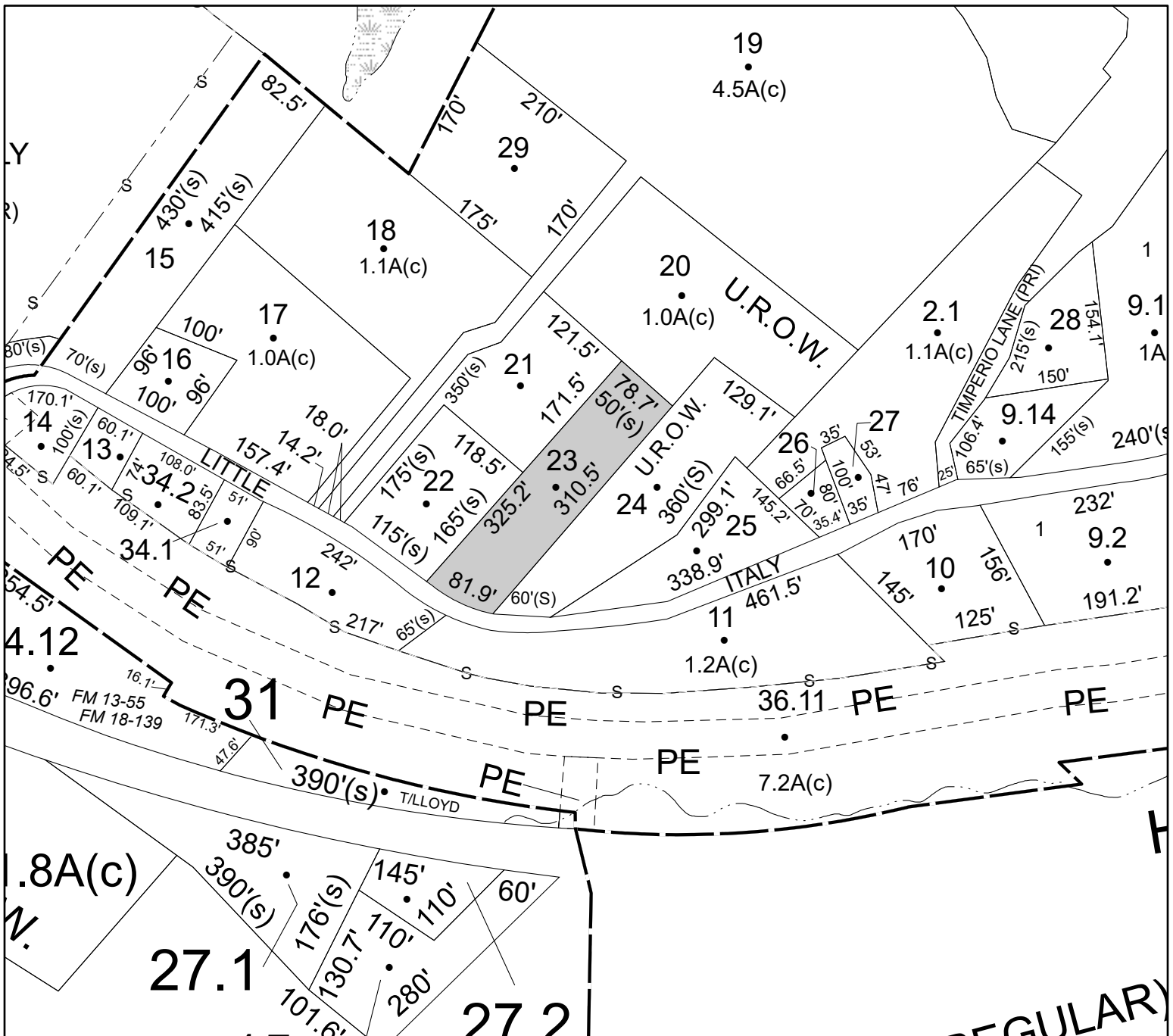
Acres: 0.48

Front: 0' Depth: 0'

Property Class: 210
One Family Year

Current Owner:

Assessed to: TANKING CHRISTOPHER



Parcel# 55 SBL: 88.17-7-19.500

Amount: \$10,481

Oldest Year of Tax: 2019 G

Town: LLOYD

Location: ABBEY LN

Acres: 0.75

Front: 0'

Depth: 0'

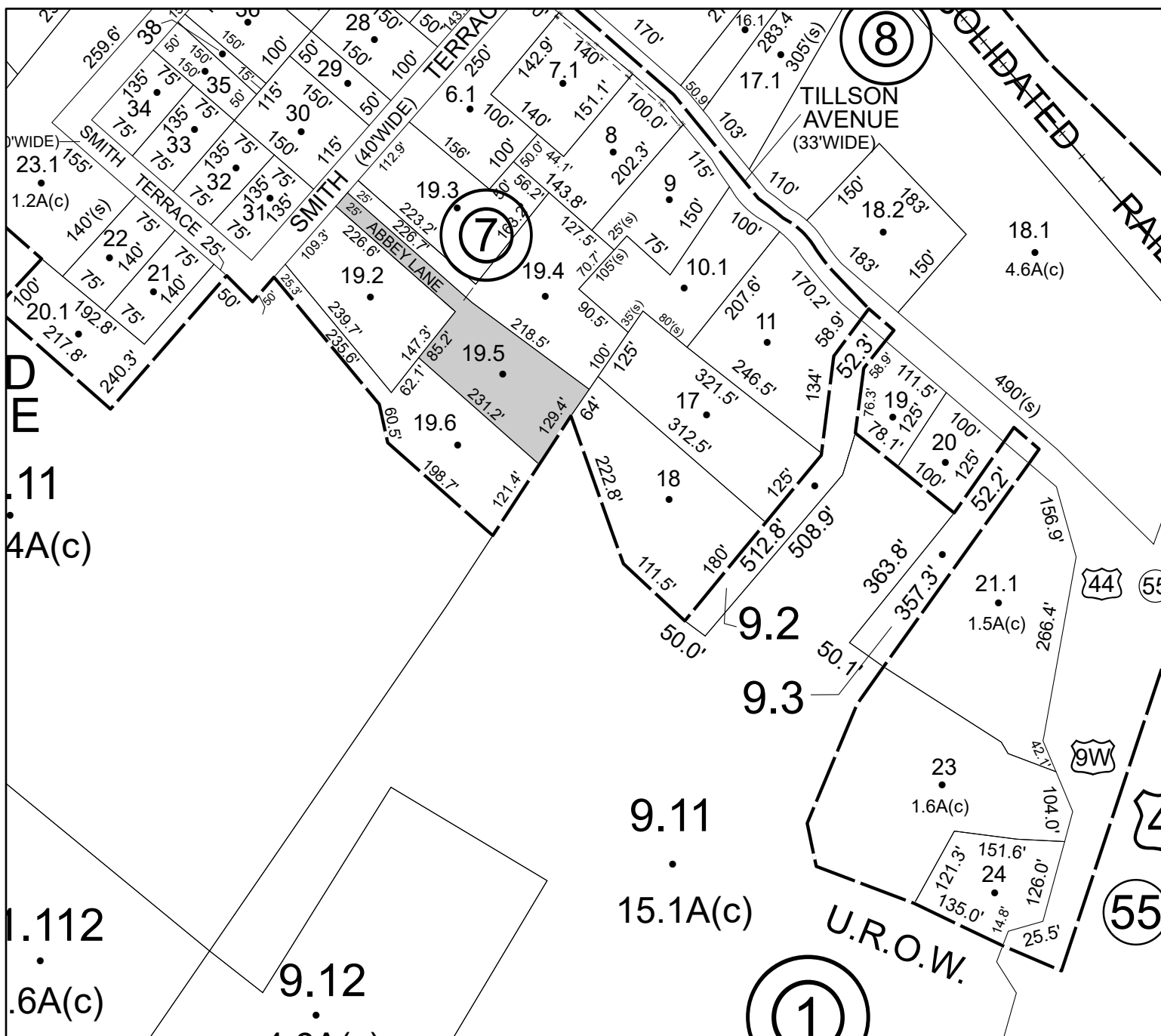
Property Class: 311

Residential Vacant Land

Current Owner:

Assessed to: NOLL MATTHREW G

No Image
Available



Parcel# 56 SBL: 88.17-10-3.100

Amount: \$81,835

Oldest Year of Tax: 2015 G

Town: LLOYD

Location: 3 MAPLE AVE

Acres: 0.19

Front: 0'

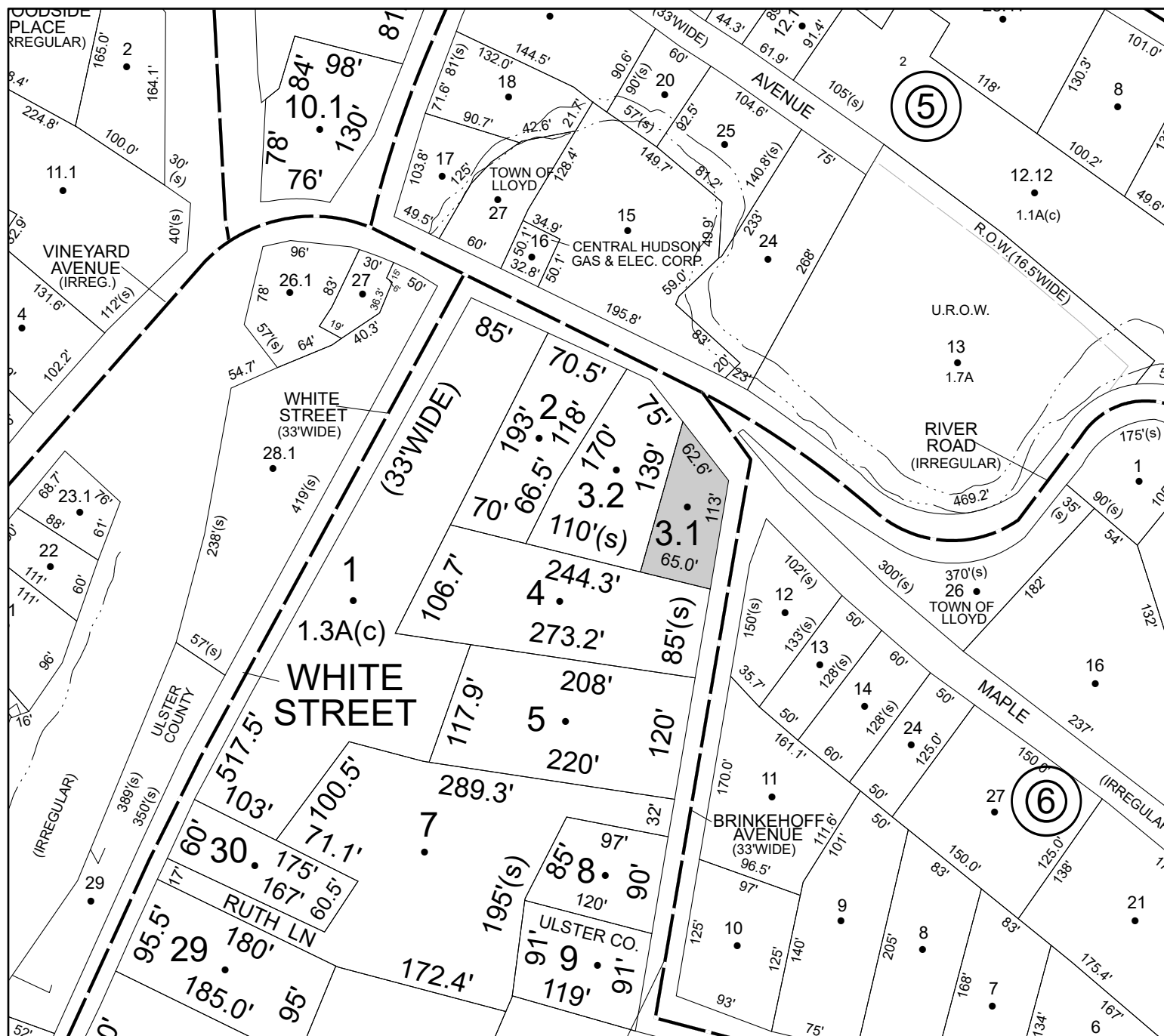
Depth: 0'

Property Class: 230

Three Family Year

Current Owner:

Assessed to: RELYEA JAMES S RELYEA SUSAN L



Parcel# 57 SBL: 94.2-4-20

Amount: \$17,162

Oldest Year of Tax: 2017 G

Town: LLOYD

Location: 450 S OHIOVILLE RD

Acres: 0.67

Front: 0'

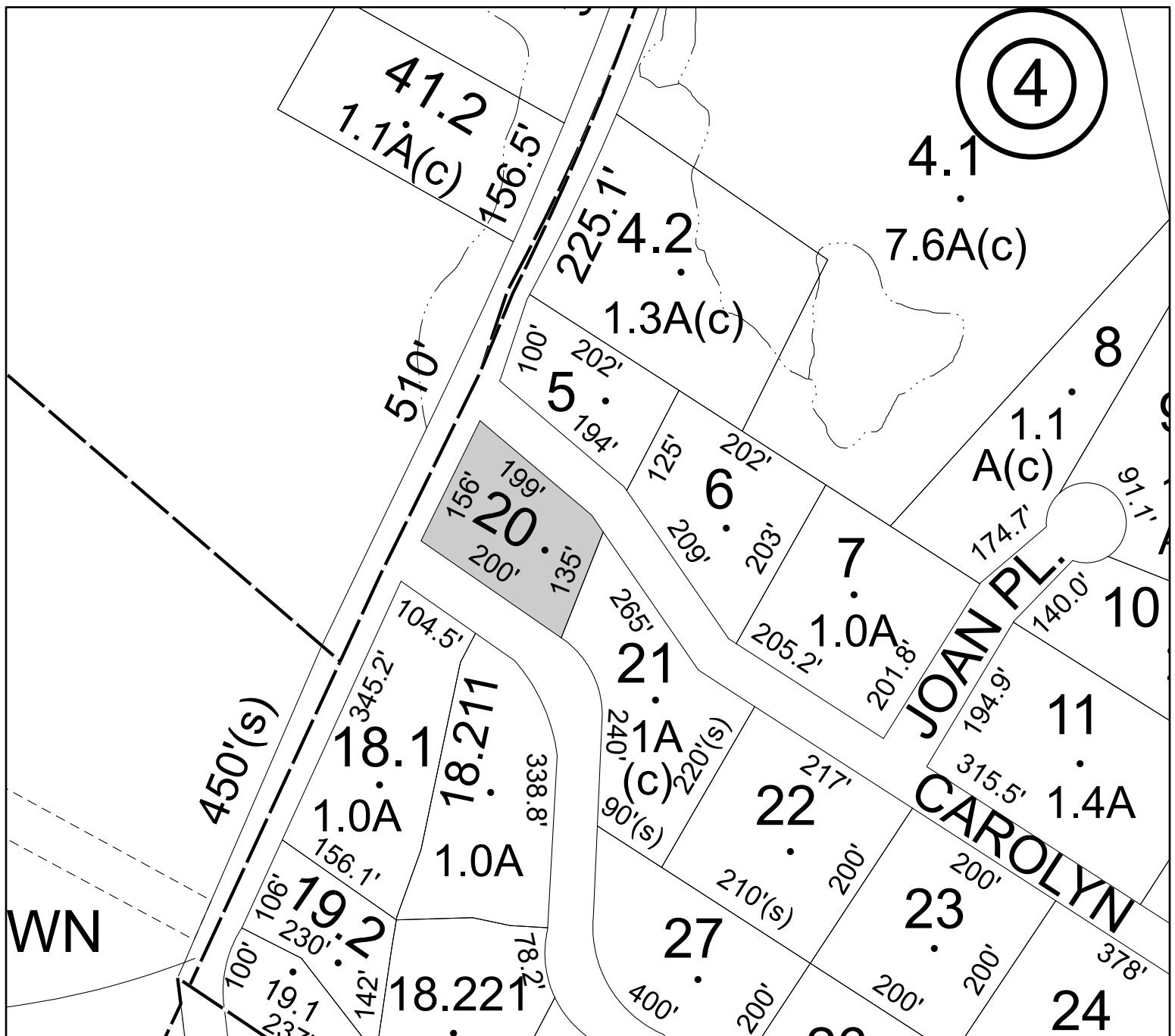
Depth: 0'

Property Class: 270

Mobile Home

Current Owner:

Assessed to: BURGER ALONZO IV



SBL: 95.2-9-6

Amount: \$5,717

Oldest Year of Tax: 2019 G

Town: LLOYD

Location: 423 VINEYARD AVE

Acres: 0.57

Front: 0'

Depth: 0'

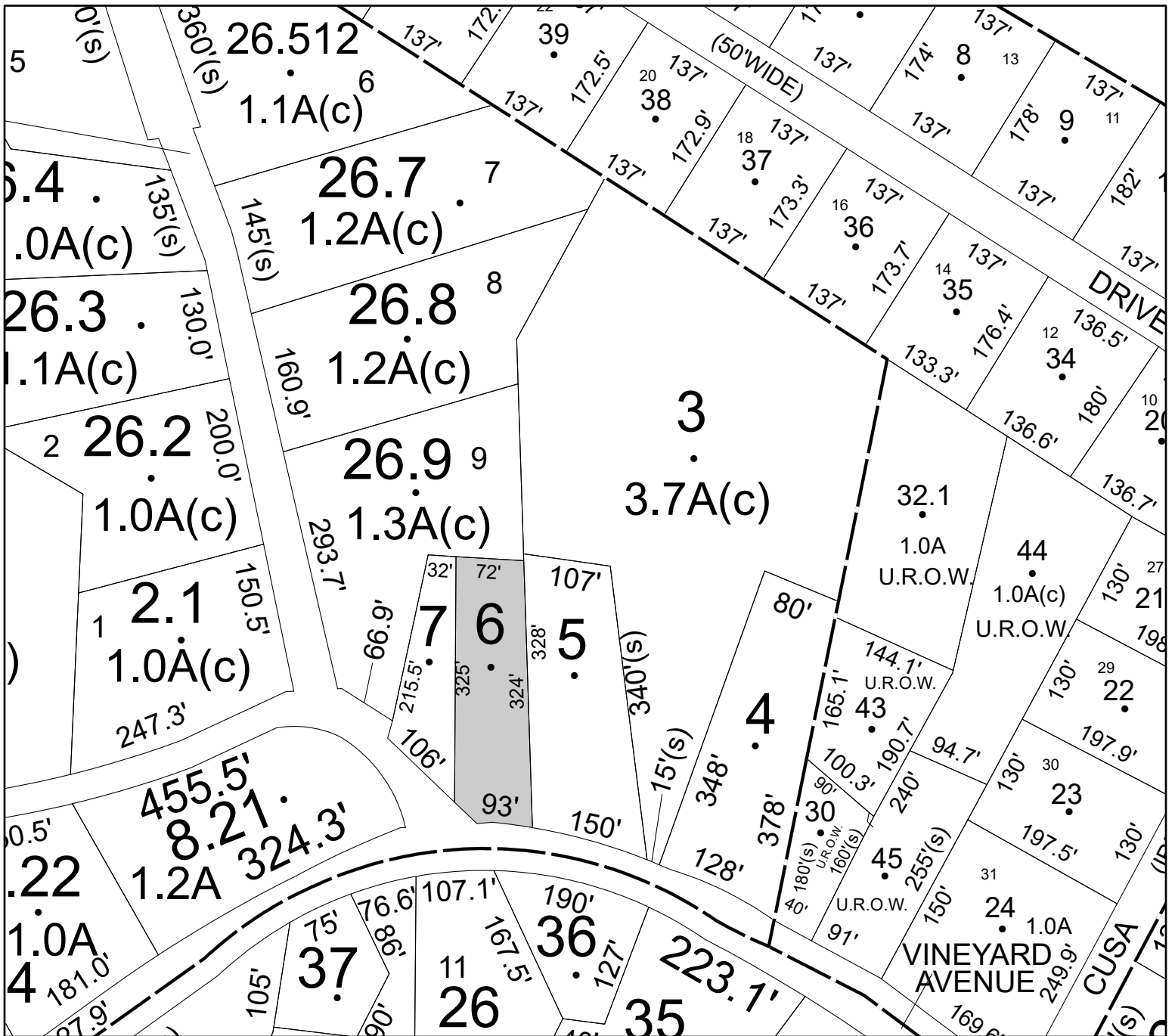
Property Class: **311**

Residential Vacant Land

Current Owner:

Assessed to: BUSH DAVID CARLILE JASON

No Image Available



Parcel# 59

Parcel# 59

Amount: \$35,378

Oldest Year of Tax: 2017 G

Town: LLOYD

Location: 205 PERKINSVILLE RD

Acres: 1

Front: 0'

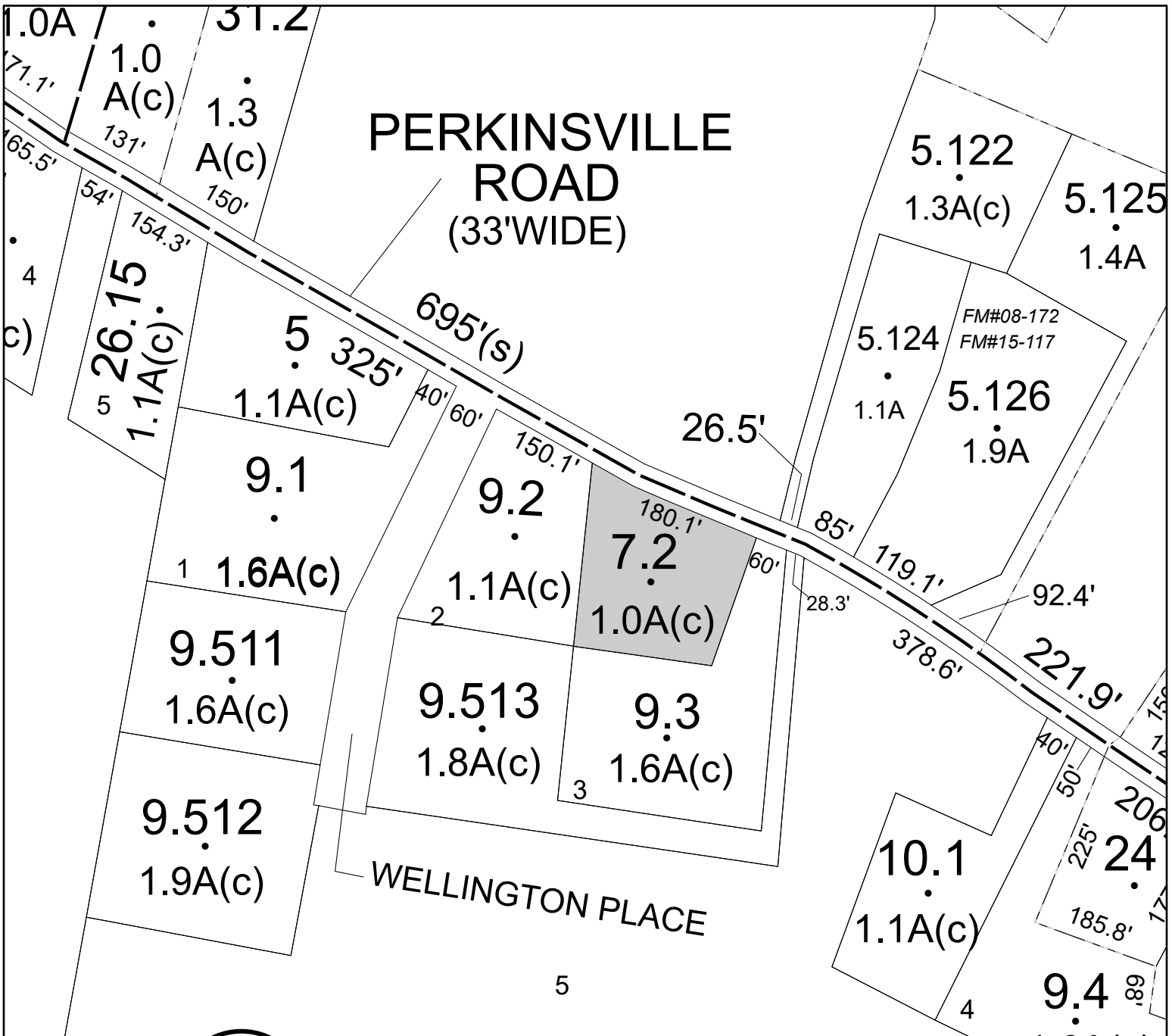
Depth: 0'

Property Class: **210**

One Family Year

Current Owner: GILBERT PAUL GILBERT KIMBERLEY STEWART PAUL

Assessed to: COUNTY OF ULSTER



SBL: 95.12-2-7.100

Amount: \$4,645

Oldest Year of Tax: 2019 G

Town: LLOYD

Location: **MAYER DR**

Acres: 2.6

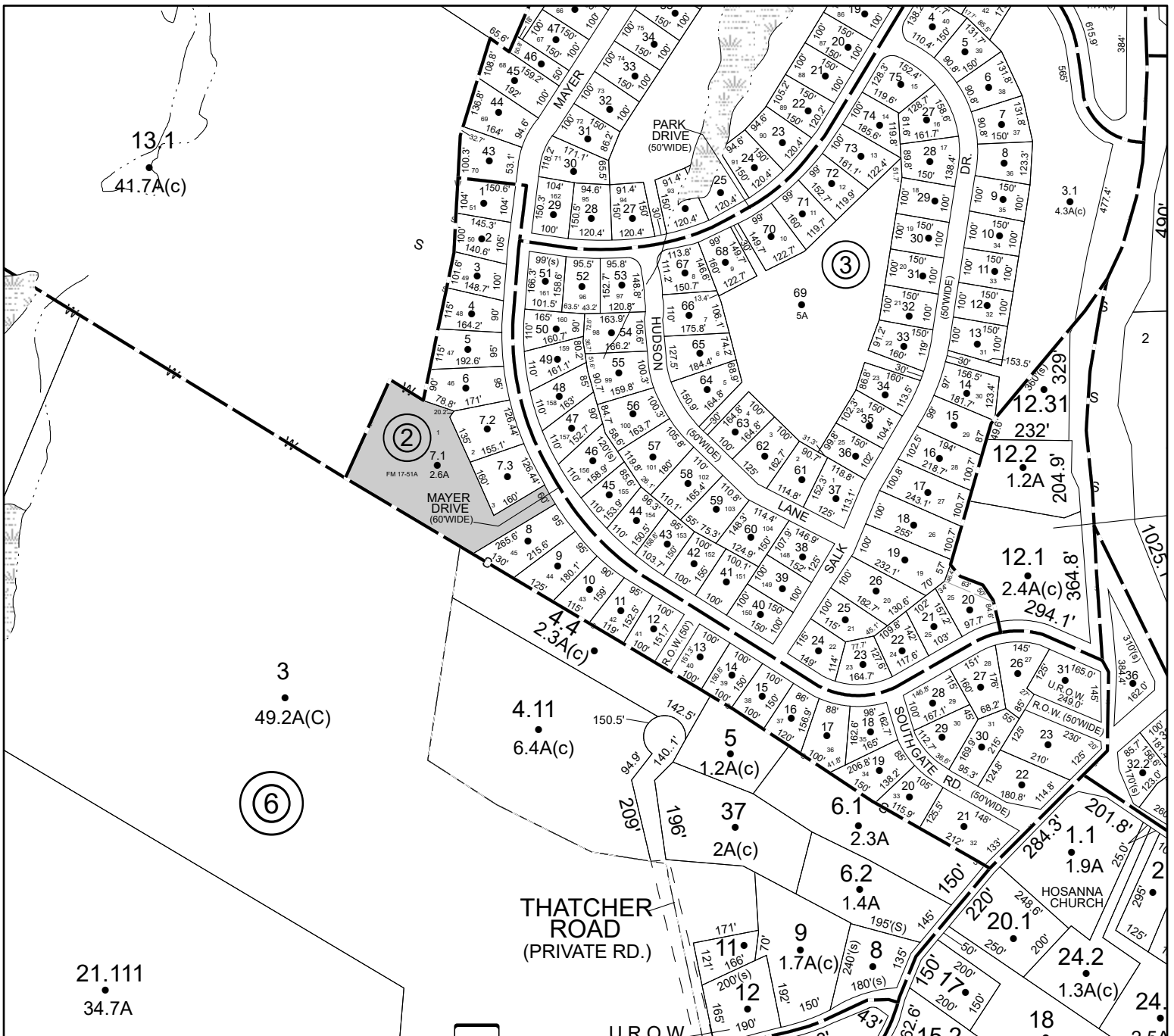
Front: 0' Depth: 0'

Property Class: 311
Residential Vacant Land

Current Owner:

Assessed to: HUDSON SUMMIT LLC

No Image Available



Parcel# 61 SBL: 46.4-2-37

Amount: \$3,178

Oldest Year of Tax: 2018 G

Town: MARBLETOWN

Location: LAPLA RD

Acres: 26.7

Front: 0'

Depth: 0'

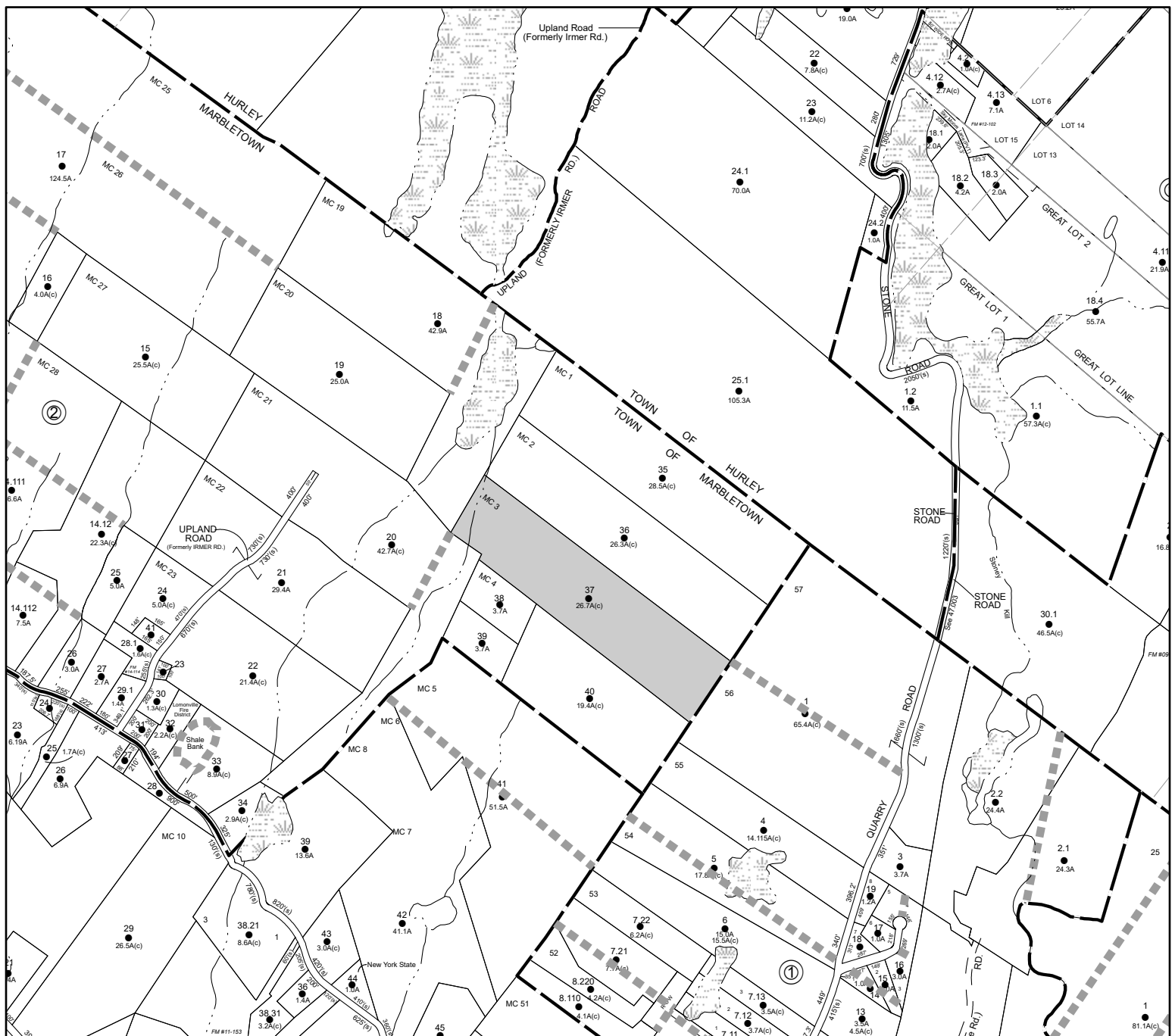
Property Class: 322

Residential Vacant Land Over 10 Acres

Current Owner:

Assessed to: PEDERNALES MARTIN PEDERNALES GLORIA

No Image
Available



Parcel# 63 SBL: 70.46-1-9

Amount: \$193

Oldest Year of Tax: 2019 G

Town: MARBLETOWN

Location: STATE RTE 213 E

Acres: 0.05

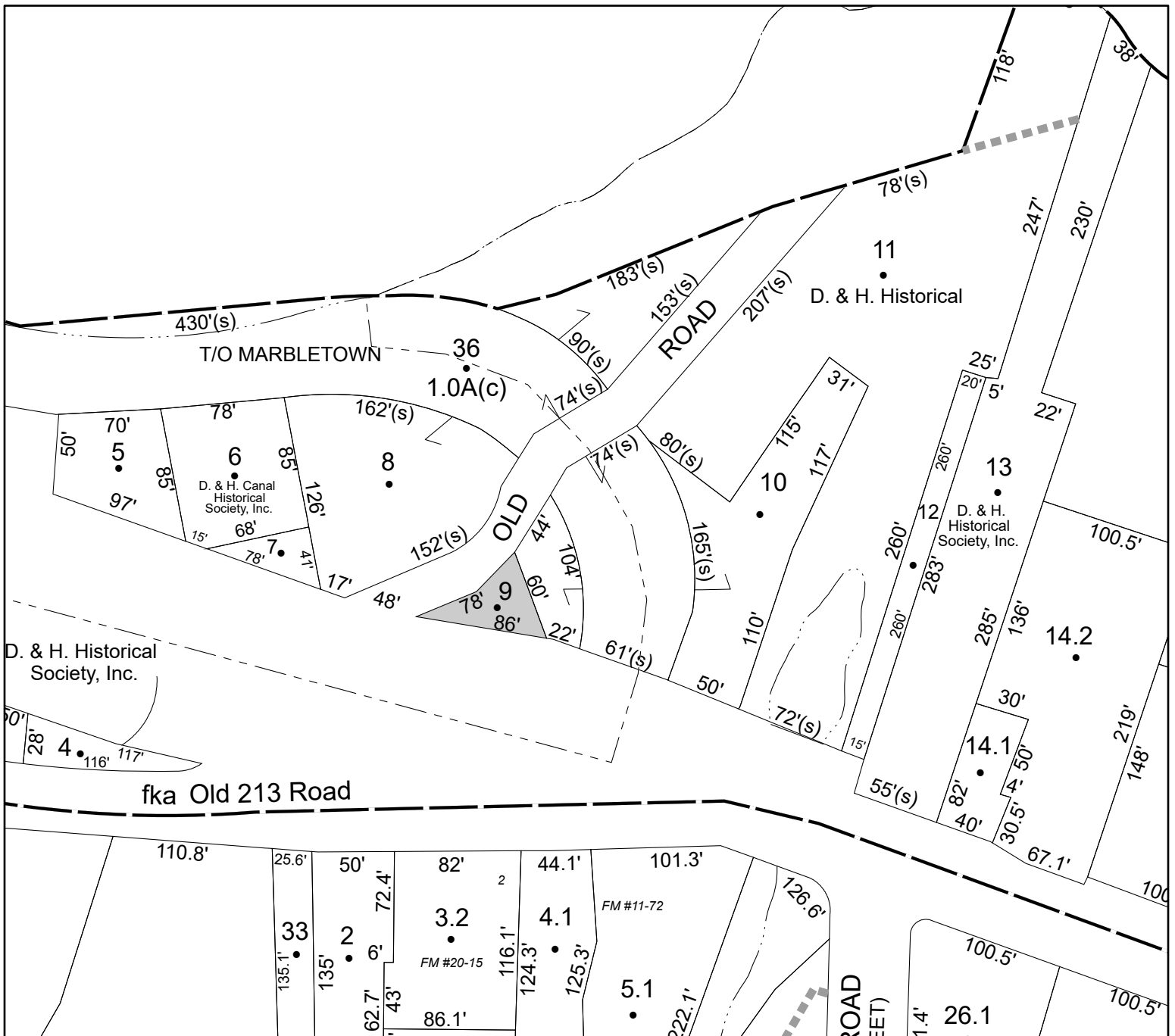
Front: 0' Depth: 0'

**Property Class: 311
Residential Vacant Land**

Current Owner:

Assessed to: **HIGH FALLS HOUSE, LLC**

No Image Available



SBL: 102.2-5-22.100

Amount: \$42,466

Oldest Year of Tax: 2019 G

Town: MARLBOROUGH

Location: 400 WILLOW TREE RD

Acres: 2.1

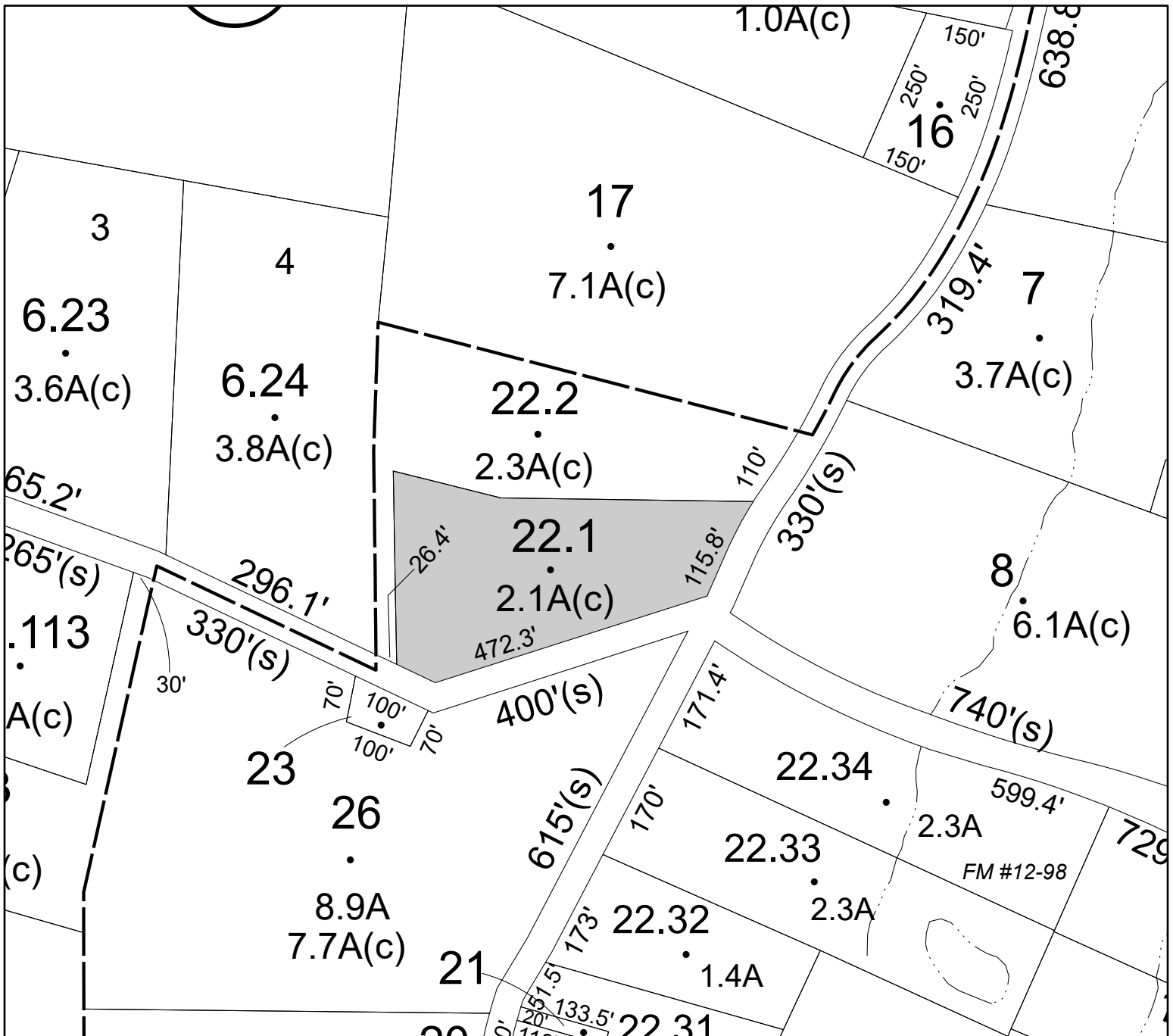
Front: 0' Depth: 0'

Property Class: **210**

One Family Year

Current Owner: **CHEN HSIAO**

Assessed to: MORTGAGE, LLC NATIONSTAR MORTGAGE COMPANY DBA CHAMPION



Parcel# 65 SBL: 103.1-3-47

Amount: \$50,612

Oldest Year of Tax: 2019 G

Town: MARLBOROUGH

Location: 1812 ROUTE 9W

Acres: 6.2

Front: 0'

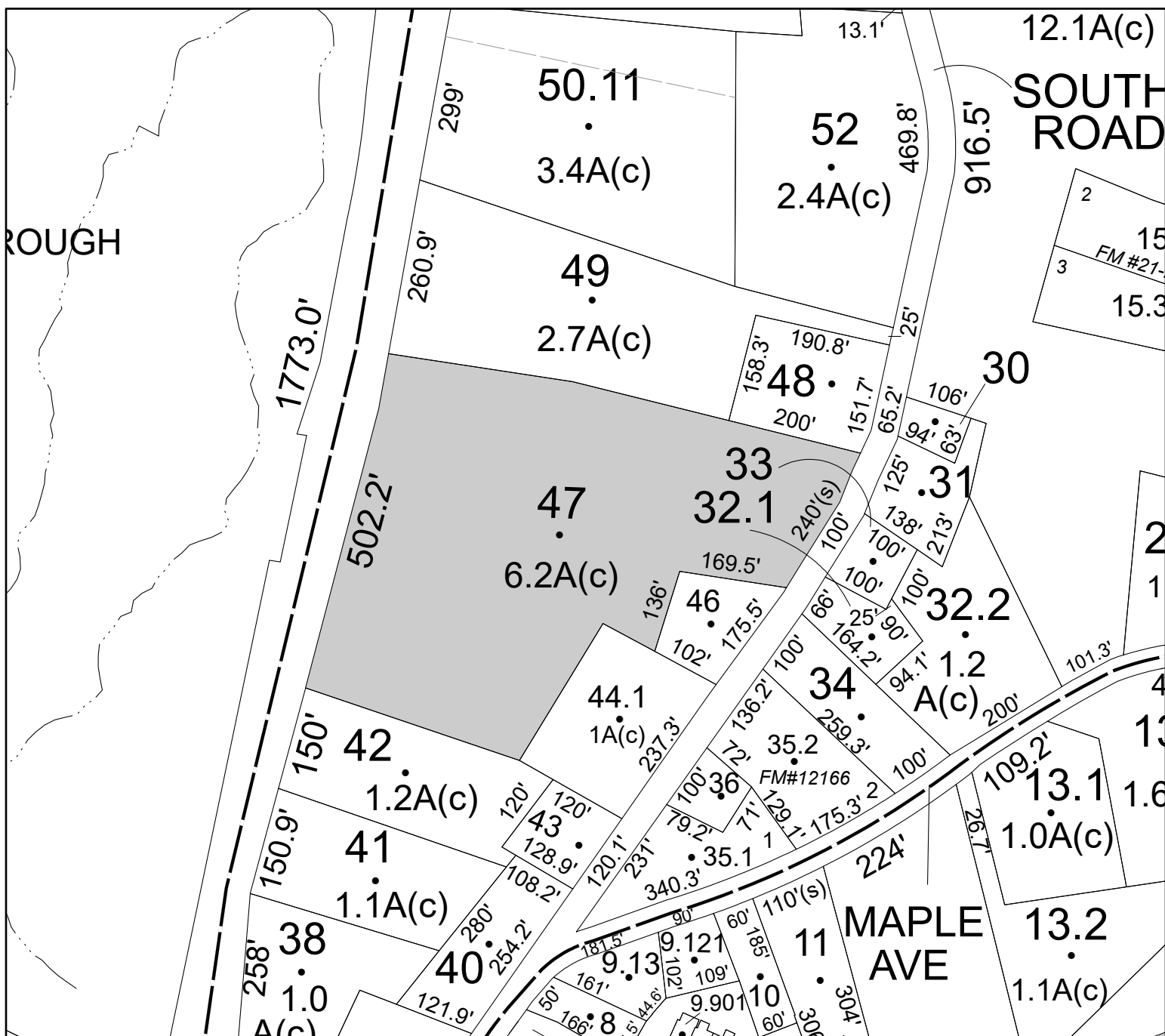
Depth: 0'

Property Class: 210

One Family Year

Current Owner:

Assessed to: GASPER GREGORY E LADRY JOHANNA



Parcel# 66 SBL: 103.9-2-16

Amount: \$2,518

Oldest Year of Tax: 2019 G

Town: MARLBOROUGH

Location: DOCK RD

Acres: 0

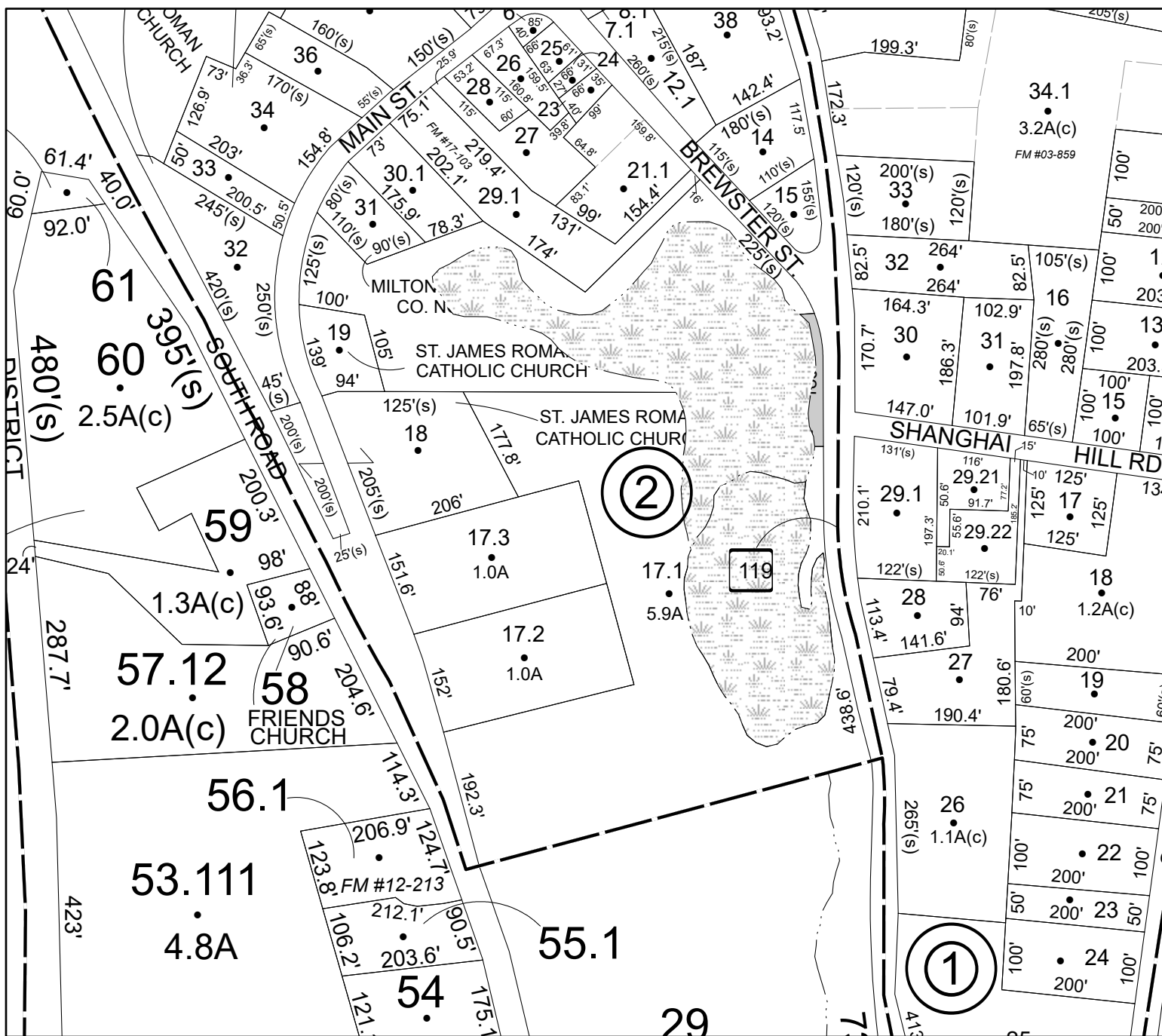
Front: 185' Depth: 65'

Property Class: 311
Residential Vacant Land

Current Owner:

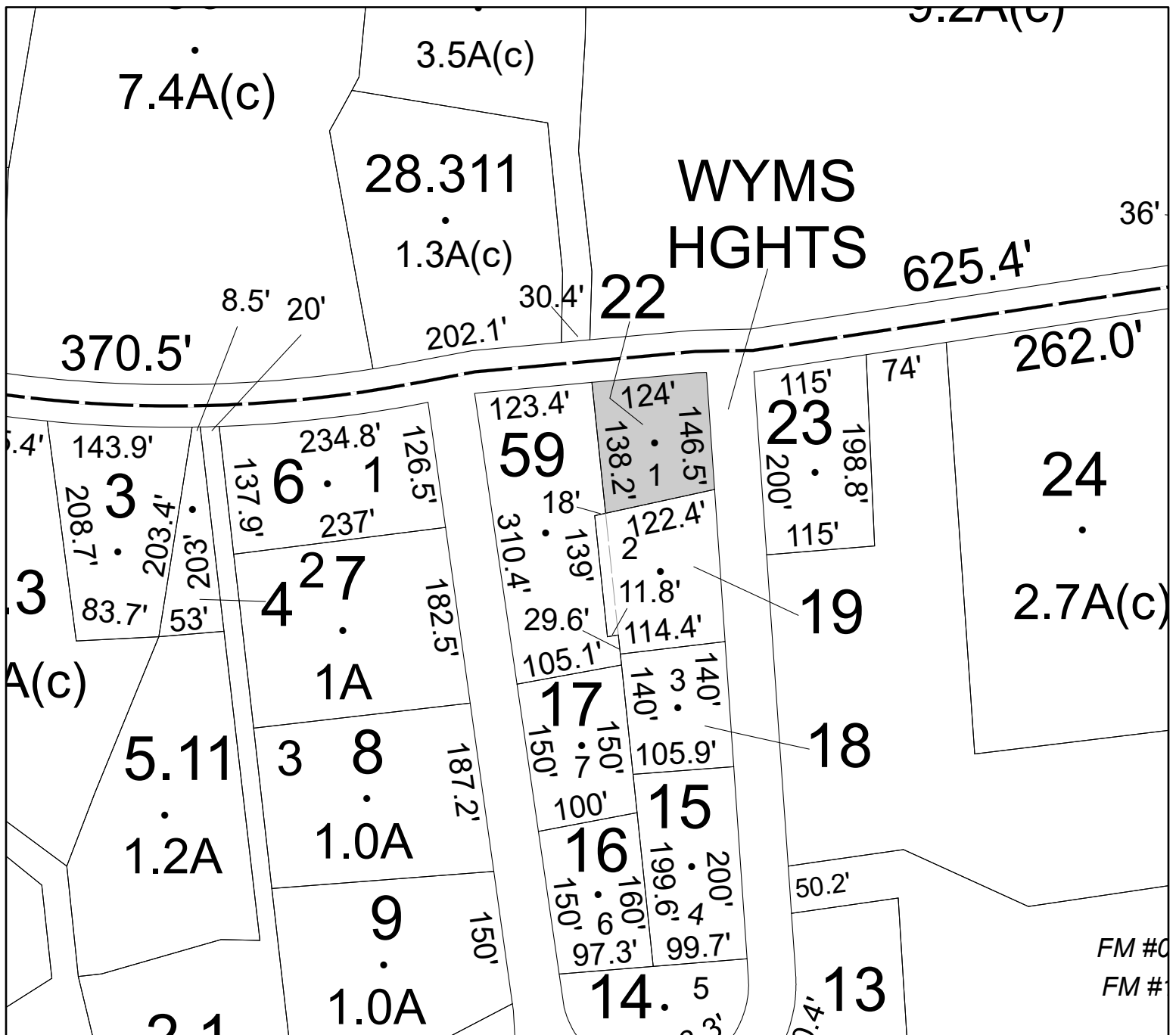
Assessed to: PARK HAE KUN

No Image
Available



Parcel# 68

No Image Available



Parcel# 69 SBL: 108.3-2-44

Amount: \$27,908

Oldest Year of Tax: 2018 G

Town: MARLBOROUGH

Location: 6 SABELLA PL

Acres: 0

Front: 100'

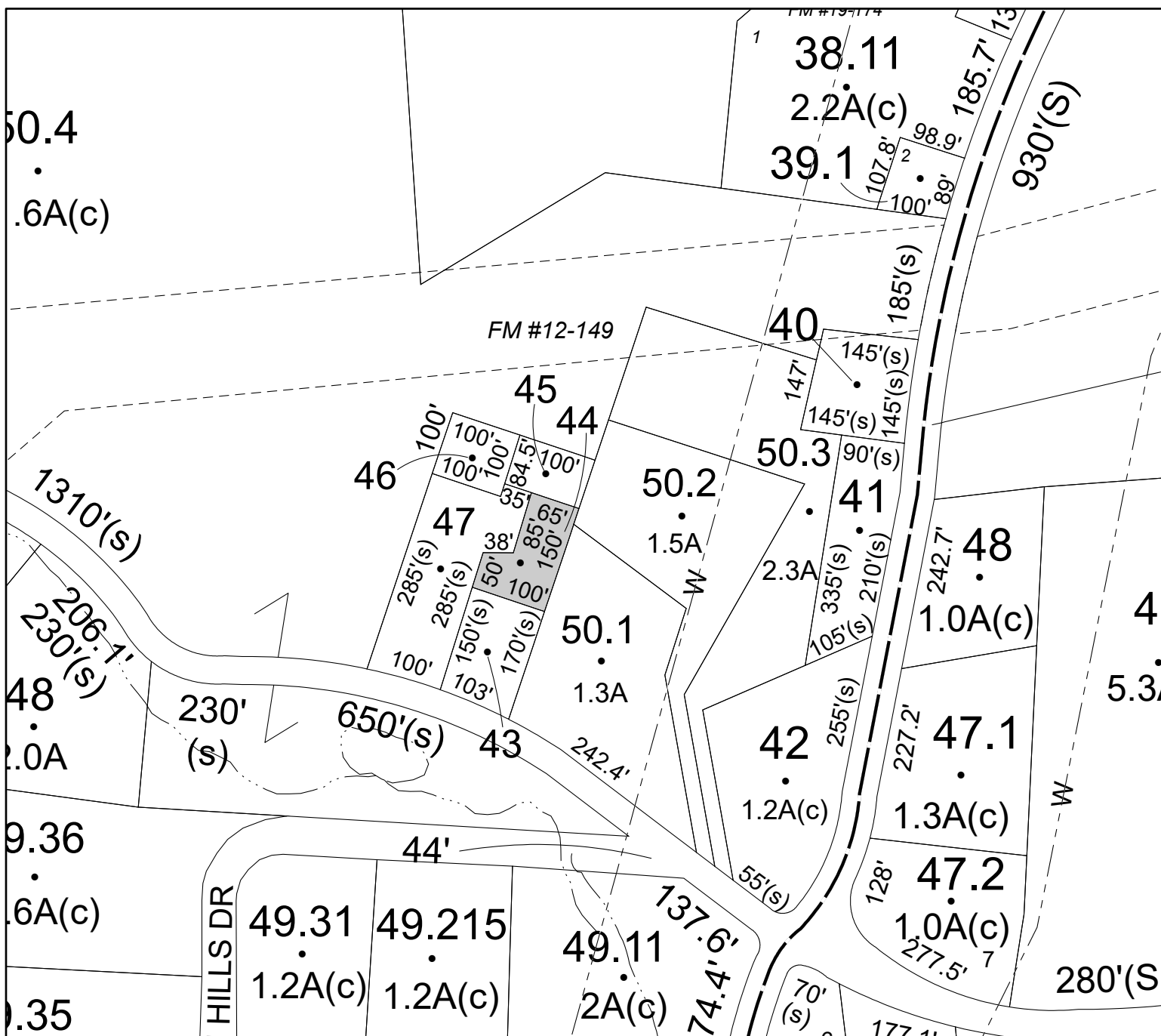
Depth: 150'

Property Class: 210

One Family Year

Current Owner:

Assessed to: CATANZARTI ANNA



Parcel# 70 SBL: 108.3-3-17

Amount: \$114,818

Oldest Year of Tax: 2008 G

Town: MARLBOROUGH

Location: 318 BINGHAM RD

Acres: 1.8

Front: 0'

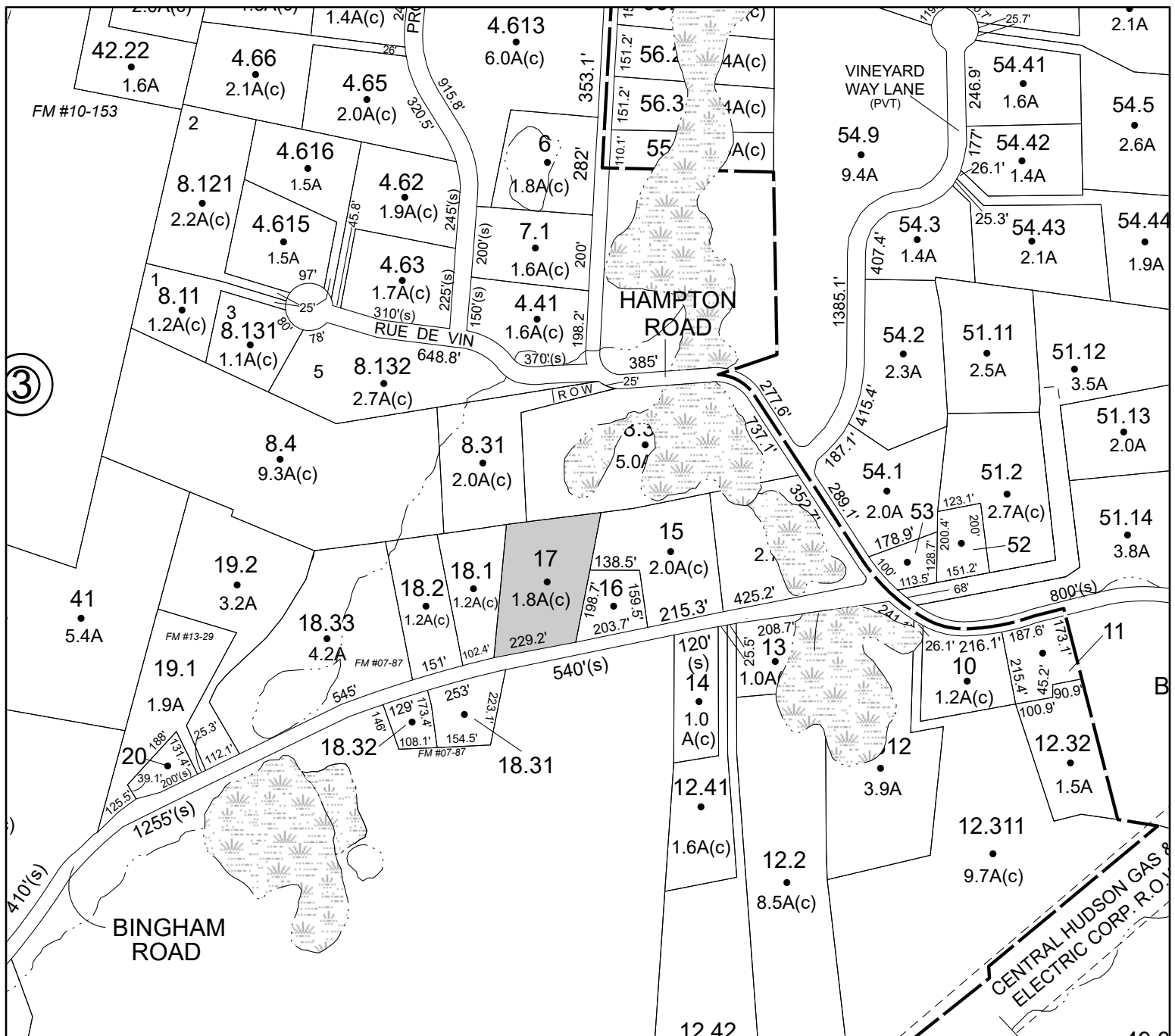
Depth: 0'

Property Class: 210

One Family Year

Current Owner:

Assessed to: FALANGA FRANCIS JOSEPH



Parcel# 71 SBL: 109.1-2-16.130

Amount: \$5,257

Oldest Year of Tax: 2019 G

Town: MARLBOROUGH

Location: SANDRA DR

Acres: 1

Front: 0'

Depth: 0'

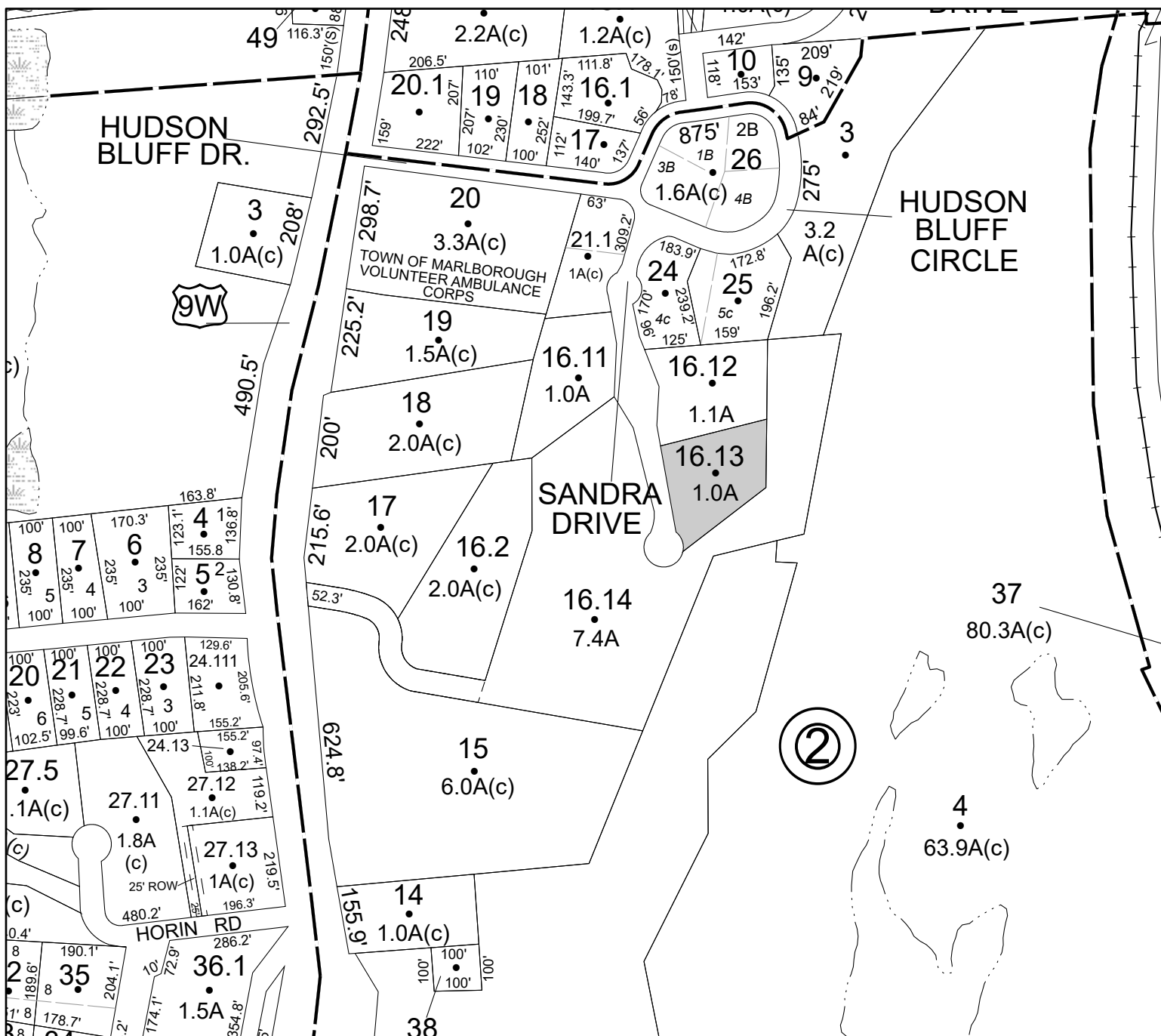
Property Class: 311

Residential Vacant Land

Current Owner:

Assessed to: GIAMETTA CHARLES

No Image
Available



Parcel# 72 SBL: 78.3-3-12

Amount: \$12,154

Oldest Year of Tax: 2017 G

Town: NEW PALTZ

Location: CANAAN RD

Acres: 0.64

Front: 187' Depth: 150'

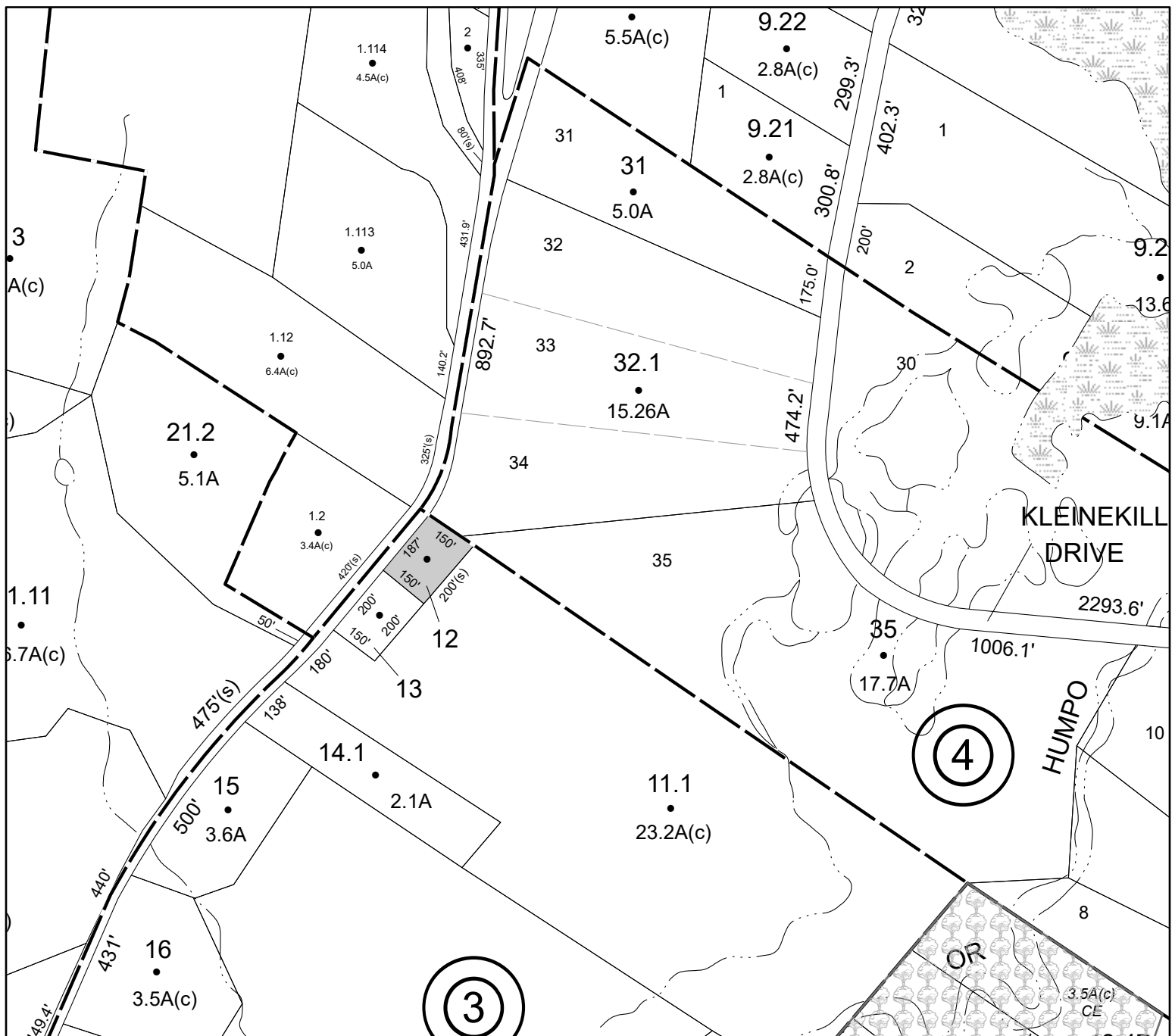
Property Class: 314

Rural Vacant Lots of 10 Acres or Less

Current Owner:

Assessed to: COUNTY OF ULSTER/BEREND ERIC

No Image
Available



Parcel# 73 SBL: 78.16-4-5.130

Amount: \$2,457

Oldest Year of Tax: 2018 G

Town: NEW PALTZ

Location: HORSENDEN RD

Acres: 1

Front: 0'

Depth: 0'

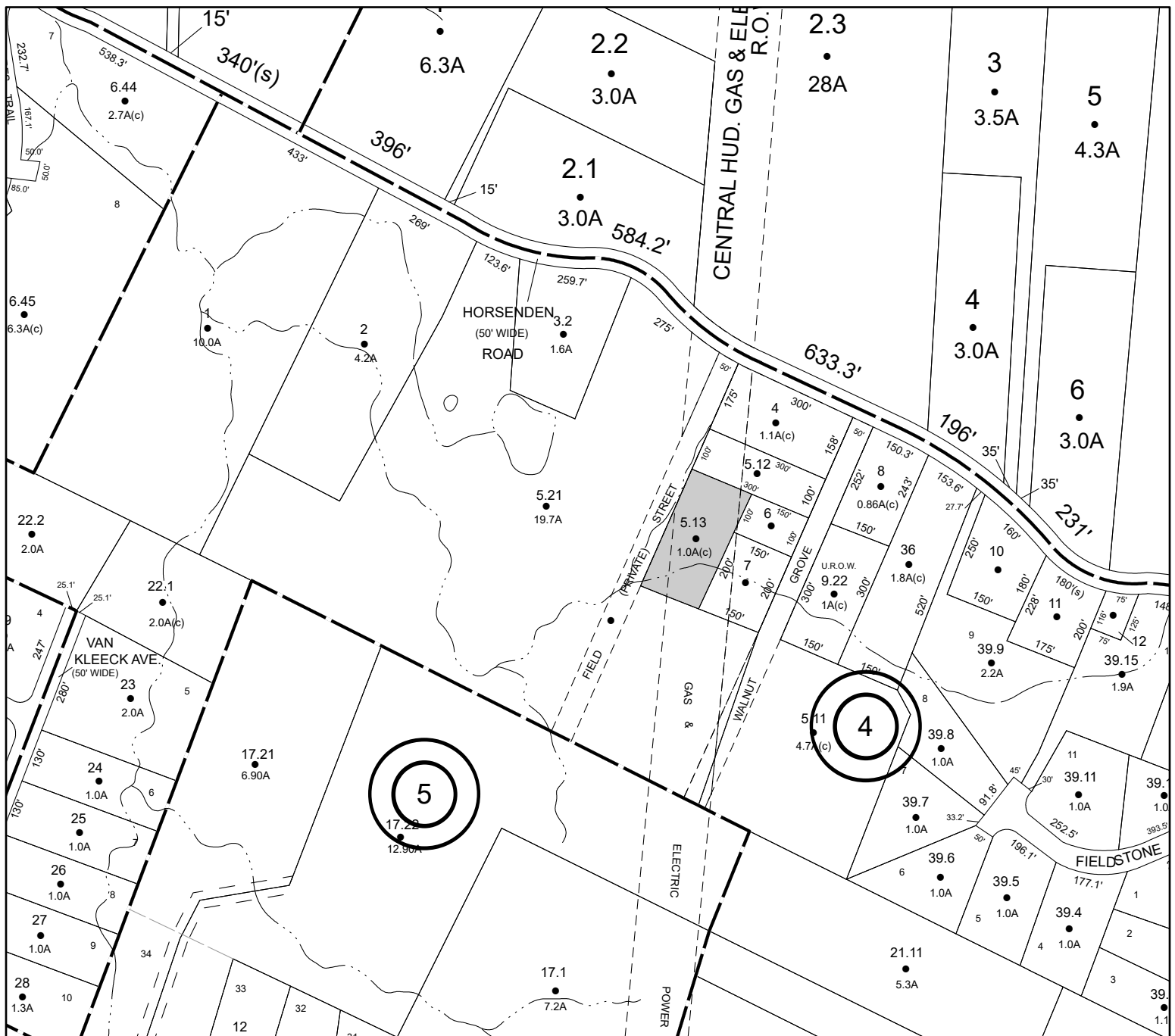
Property Class: 311

Residential Vacant Land

Current Owner:

Assessed to: SVL PROPERTIES, LLC

No Image
Available



SBL: 79.3-5-53

Amount: \$1,922

Oldest Year of Tax: 2019 G

Town: **NEW PALTZ**

Location: PLUTARCH RD

Acres: 0.54

Front: 80'

Depth: 295'

Property Class: **314**

Rural Vacant Lots of 10 Acres or Less

Current Owner:

Assessed to: CASTELLI MICHAEL

No Image Available



Parcel# 75 SBL: 86.12-5-12.100

Amount: \$20,153

Oldest Year of Tax: 2017 G

Town: NEW PALTZ

Location: S OHIOVILLE RD

Acres: 0.48

Front: 0'

Depth: 0'

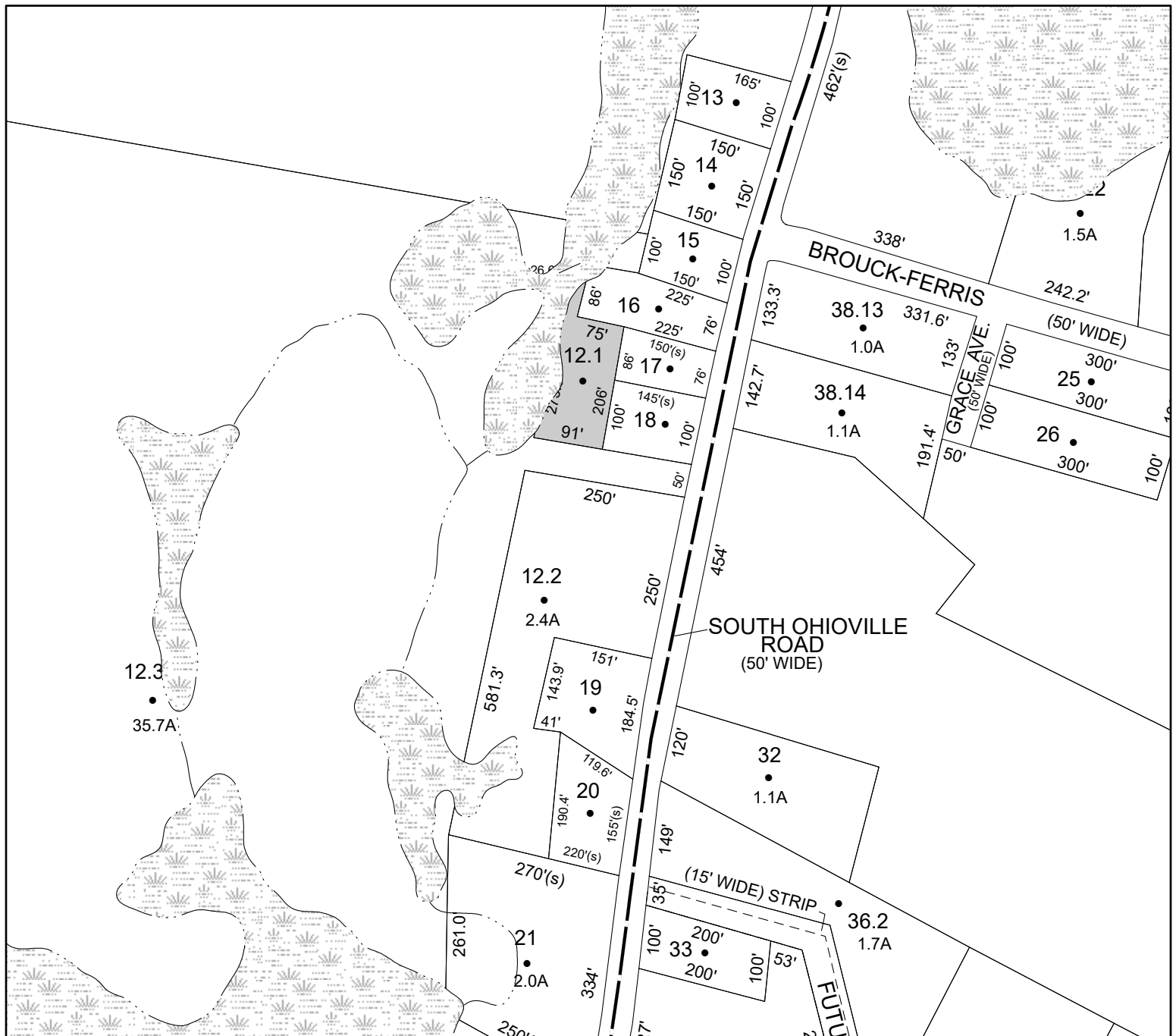
Property Class: 331

Commercial Vacant Land with Minor Improvements

Current Owner: U.S BANK NATIONAL ASSOCIATION

Assessed to: PANNUCCI KATHLEEN

No Image
Available



Parcel# 76 SBL: 86.16-3-21

Amount: \$2,525

Oldest Year of Tax: 2010 G

Town: NEW PALTZ

Location: S OHIOVILLE RD

Acres: 1.1

Front: 0'

Depth: 0'

Property Class: 971

Wetlands, Either Privately or Governmentally Owned, Subject to Specific Restrictions

Current Owner:

Assessed to: MUKHTAR SYED ALI NYSRAT M

No Image Available



Parcel# 77 SBL: 87.5-2-16

Amount: \$54,008

Oldest Year of Tax: 2016 G

Town: NEW PALTZ

Location: N OHIOVILLE RD

Acres: 29.2

Front: 297'

Depth: 0'

Property Class: 971

Wetlands, Either Privately or Governmentally Owned, Subject to Specific Restrictions

Current Owner:

Assessed to: GIOCOLI ATILLIO

No Image
Available



Parcel# 78 SBL: 87.5-3-56

Amount: \$4,834

Oldest Year of Tax: 2018 G

Town: NEW PALTZ

Location: PLUTARCH RD

Acres: 18.7

Front: 1190'

Depth: 0'

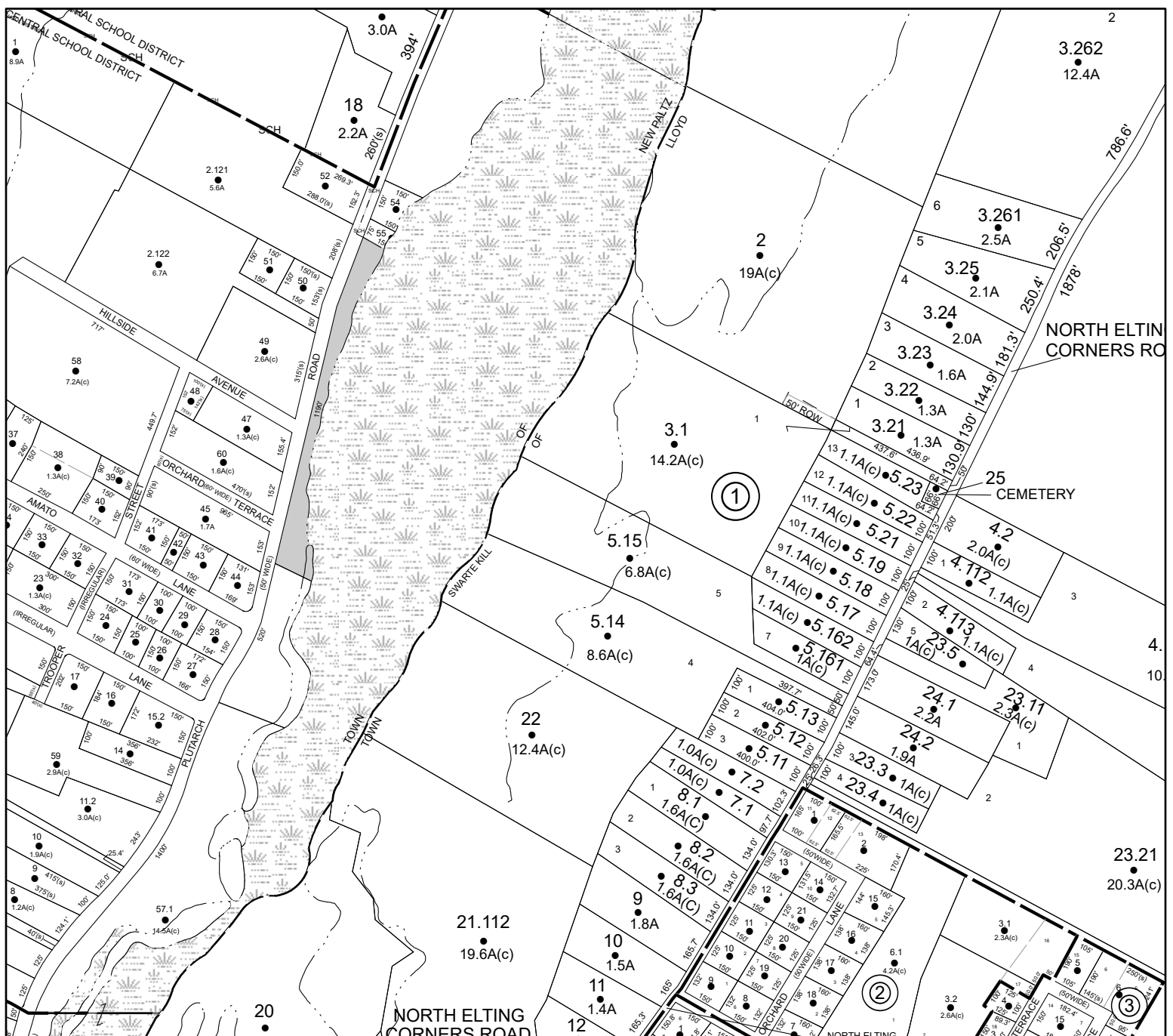
Property Class: 323

Other Rural Vacant Lands

Current Owner:

Assessed to: PEDERNALES MARTIN PEDERNALES GLORIA

No Image
Available



Parcel# 79 SBL: 87.9-3-15

Amount: \$4,398

Oldest Year of Tax: 2018 G

Town: NEW PALTZ

Location: OLD RTE 299

Acres: 1.1

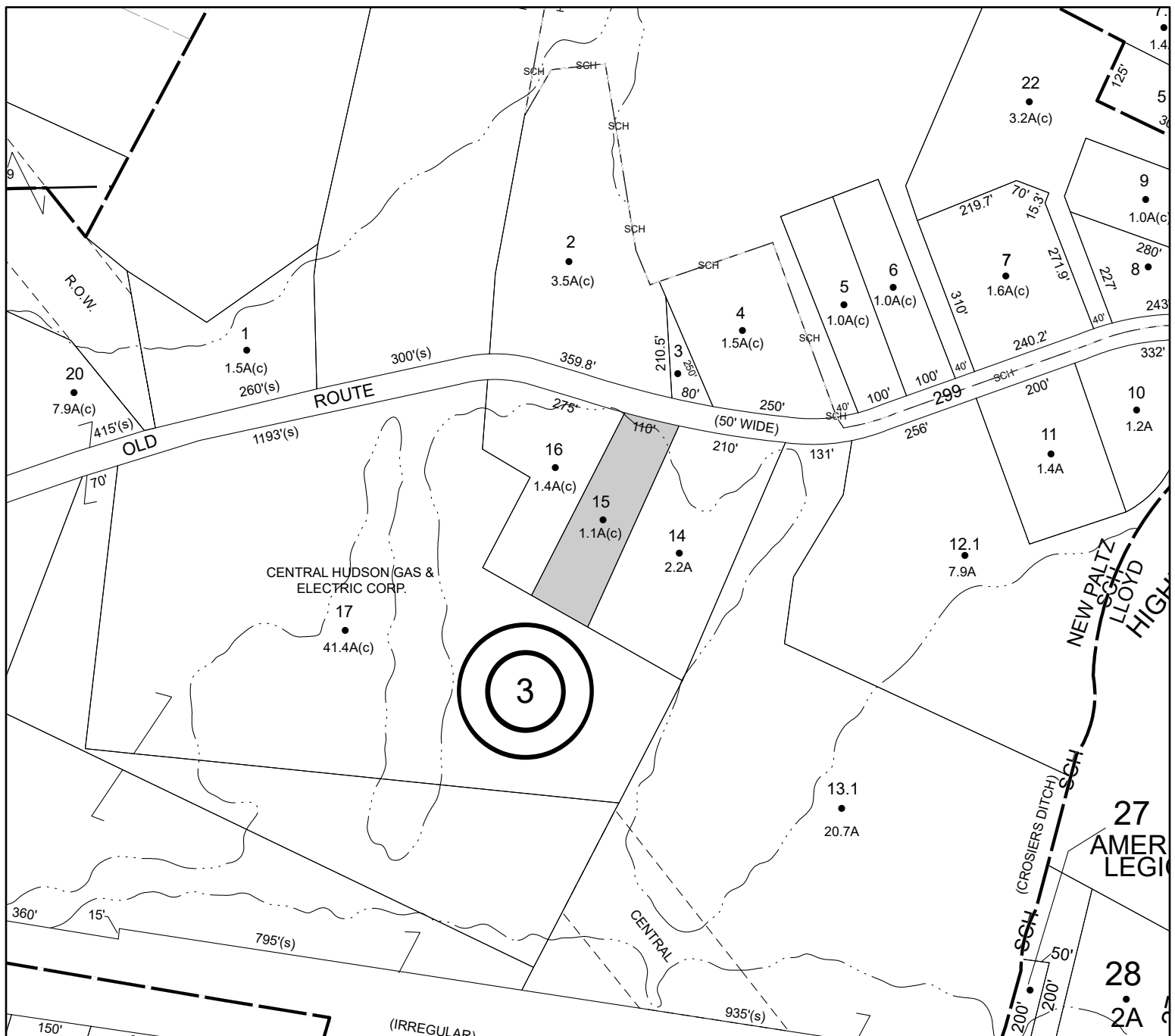
Front: 110' Depth: 400'

Property Class: 311
Residential Vacant Land

Current Owner:

Assessed to: PEDERNALES MARTIN PEDERNALES GLORIA

No Image
Available



Parcel# 80 SBL: 94.2-2-41.200

Amount: \$32,045

Oldest Year of Tax: 2019 G

Town: NEW PALTZ

Location: 447 S OHIOVILLE RD

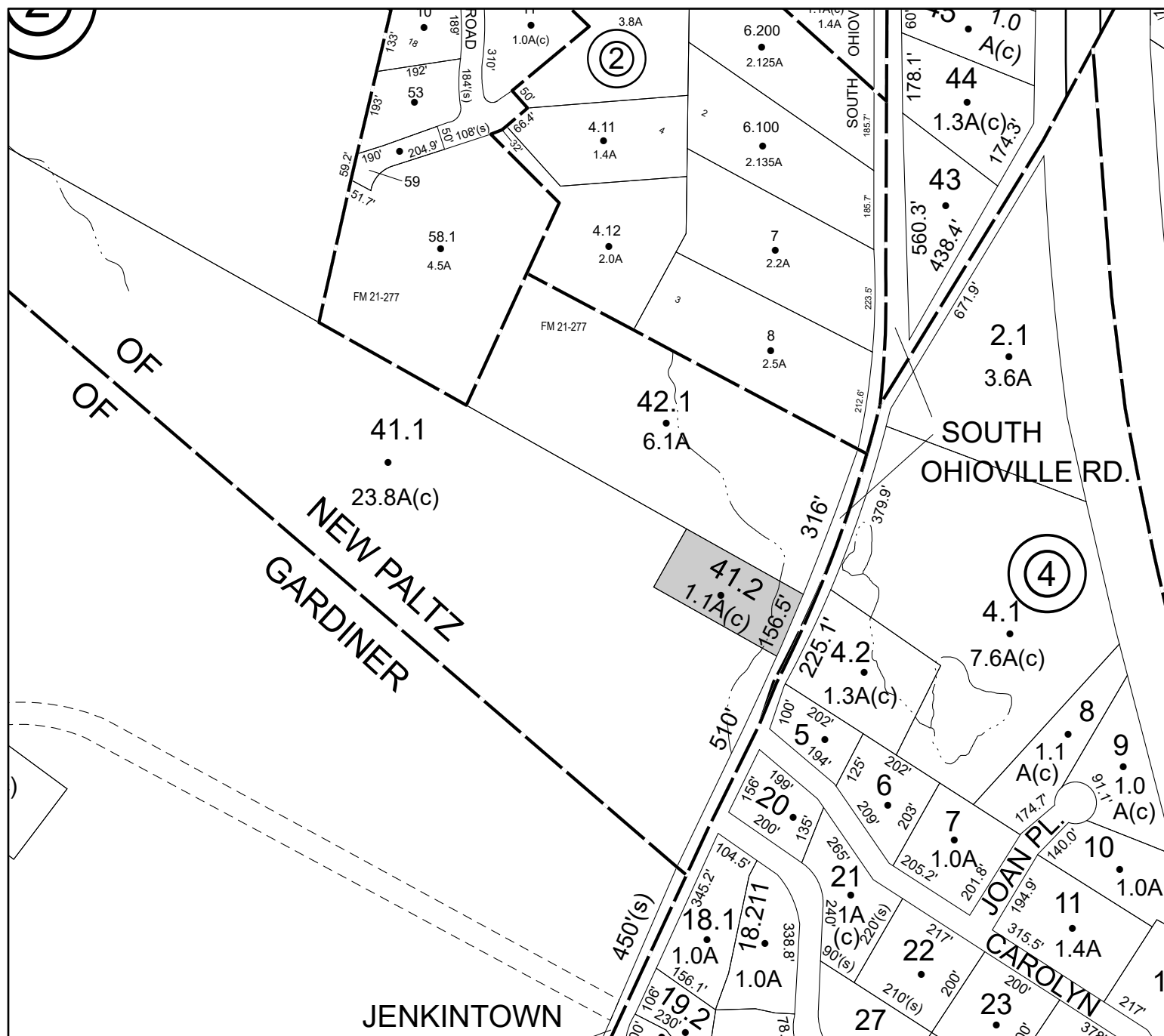
Acres: 1.1

Front: 156.5' Depth: 0'

Property Class: 210
One Family Year

Current Owner:

Assessed to: SAXE ROBERT SAXE PATRICK R



Parcel# 81 SBL: 36.3-3-21

Amount: \$4,591

Oldest Year of Tax: 2018 G

Town: OLIVE

Location: 4247 RT 28A W SHOKAN

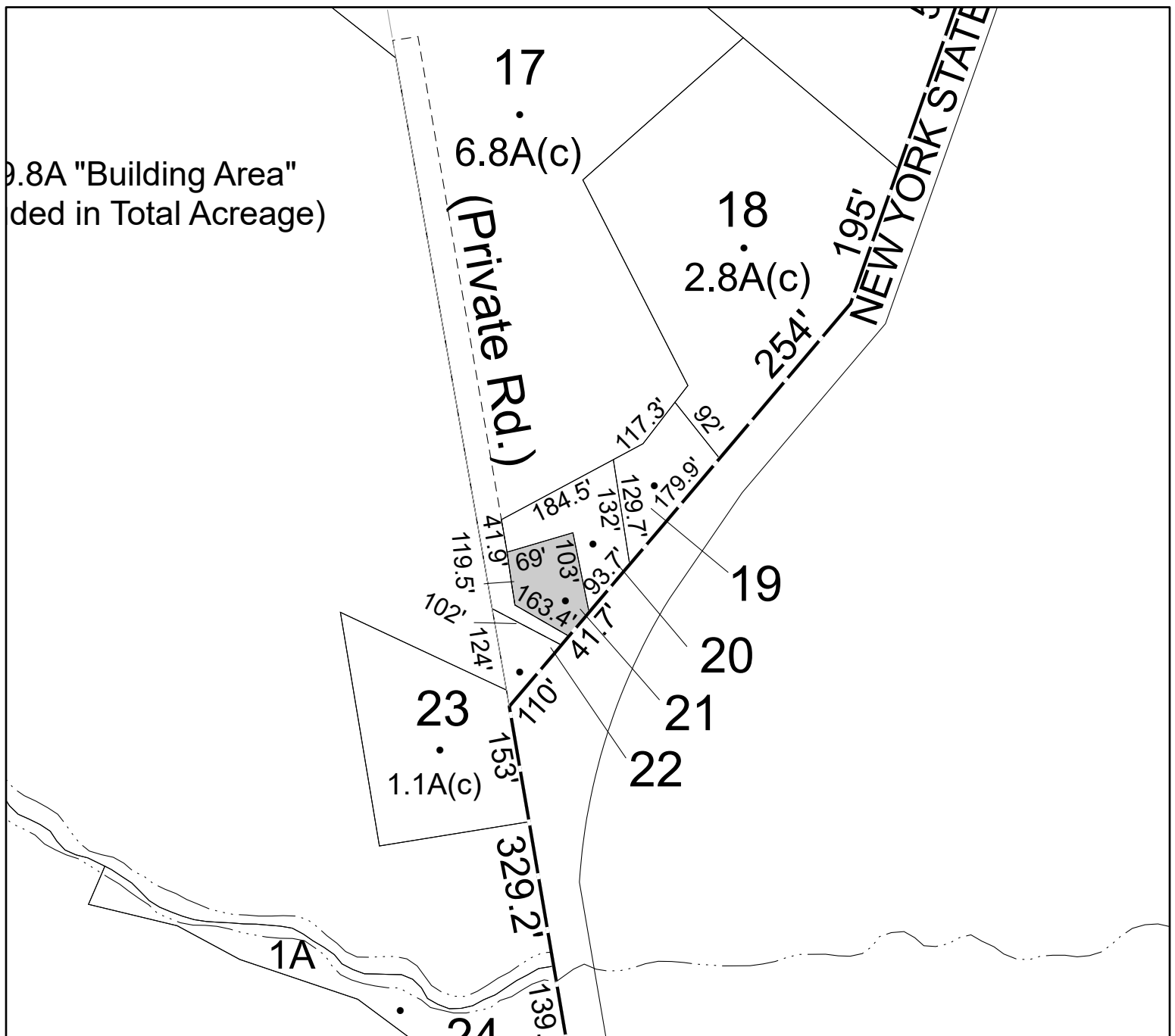
Acres: 0.21

Front: 0' Depth: 0'

Property Class: 260
Seasonal Residences

Current Owner:

Assessed to: WILBER BARBARA ANN



Parcel# 82 SBL: 37.17-1-77

Amount: \$20,344

Oldest Year of Tax: 2018 G

Town: OLIVE

Location: 10 LAUREL LN

Acres: 1

Front: 0' Depth: 0'

Property Class: 210
One Family Year

Current Owner:

Assessed to: DELANGO JOHN J



SBL: 44.2-2-1.211

Amount: \$5,993

Oldest Year of Tax: 2018 G

Town: OLIVE

Location: SHULTIS LN / MOONHAW RD

Acres: 45.8

Front: 0' Depth: 0'

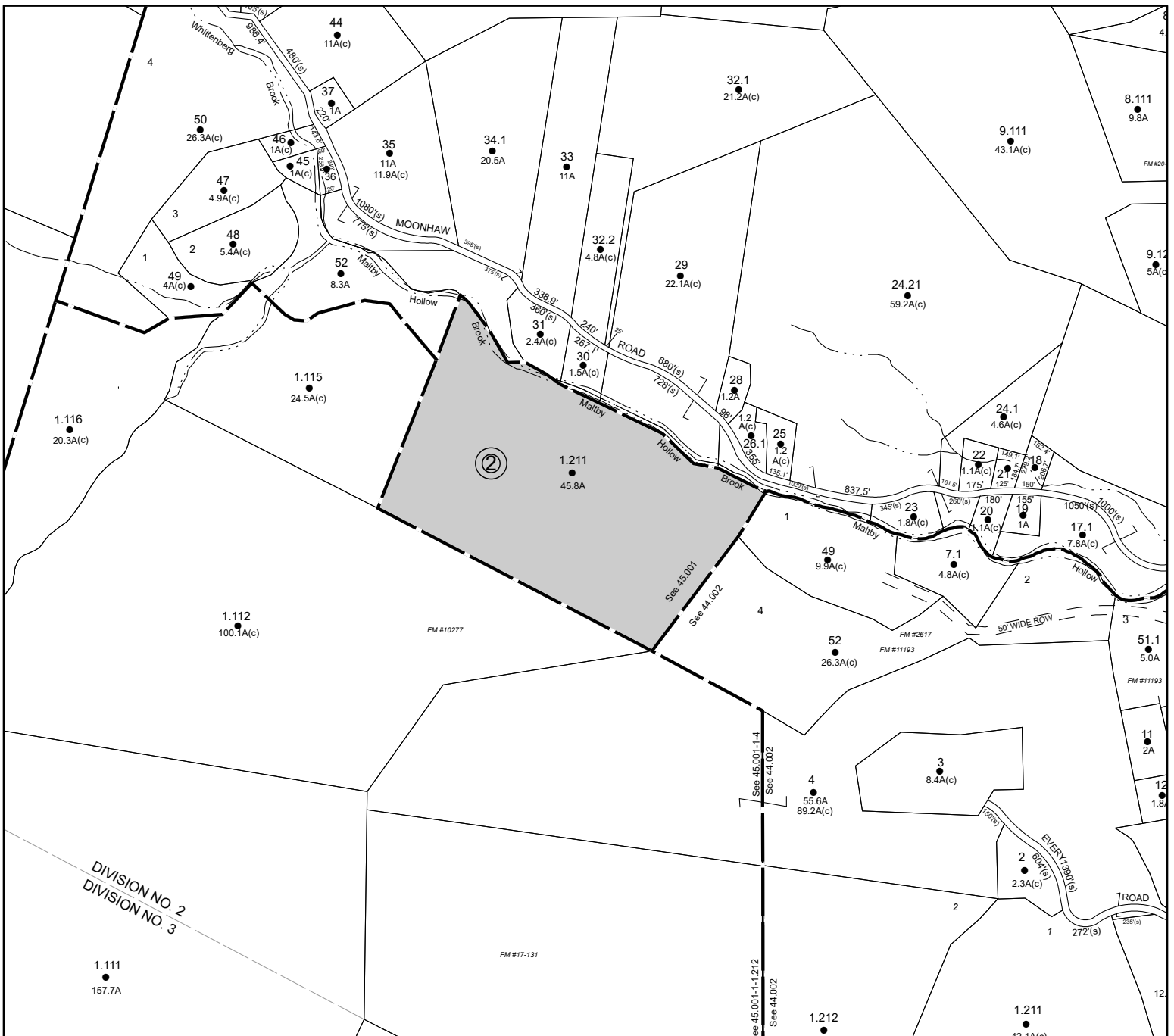
Property Class: **322**

Residential Vacant Land Over 10 Acres

Current Owner:

Assessed to: **PARSLOW FRANK M**

No Image Available



Parcel# 84 SBL: 45.8-1-12.210

Amount: \$27,969

Oldest Year of Tax: 2017 G

Town: OLIVE

Location: 12 MARKLE RD

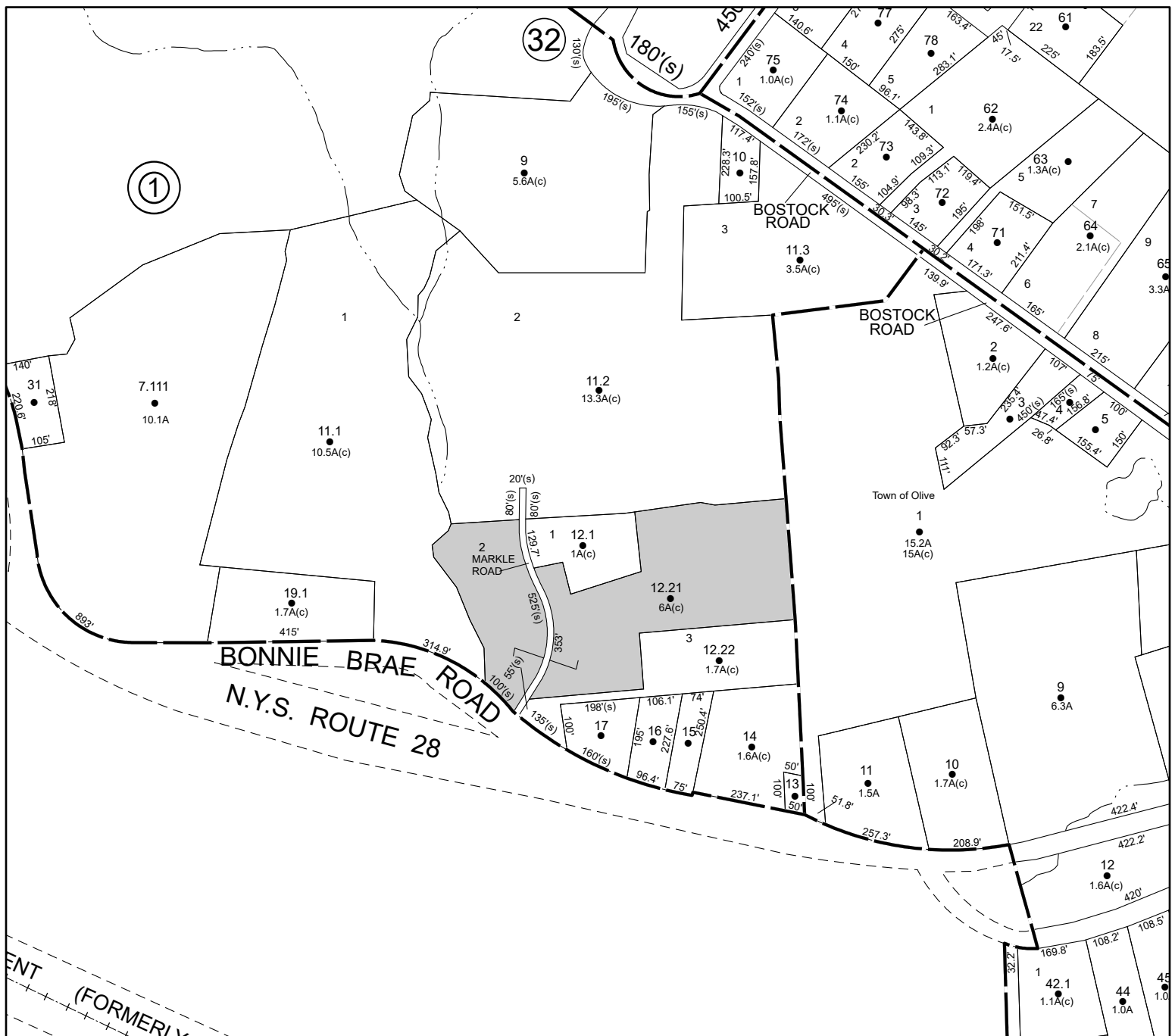
Acres: 6

Front: 353' Depth: 0'

Property Class: 210
One Family Year

Current Owner:

Assessed to: BERRYANN KYLE L BERRYANN JULIA R



Parcel# 85 SBL: 95.3-4-37

Amount: \$201,370

Oldest Year of Tax: 1995 G

Town: PLATTEKILL

Location: RT 44 55

Acres: 73.9

Front: 0'

Depth: 0'

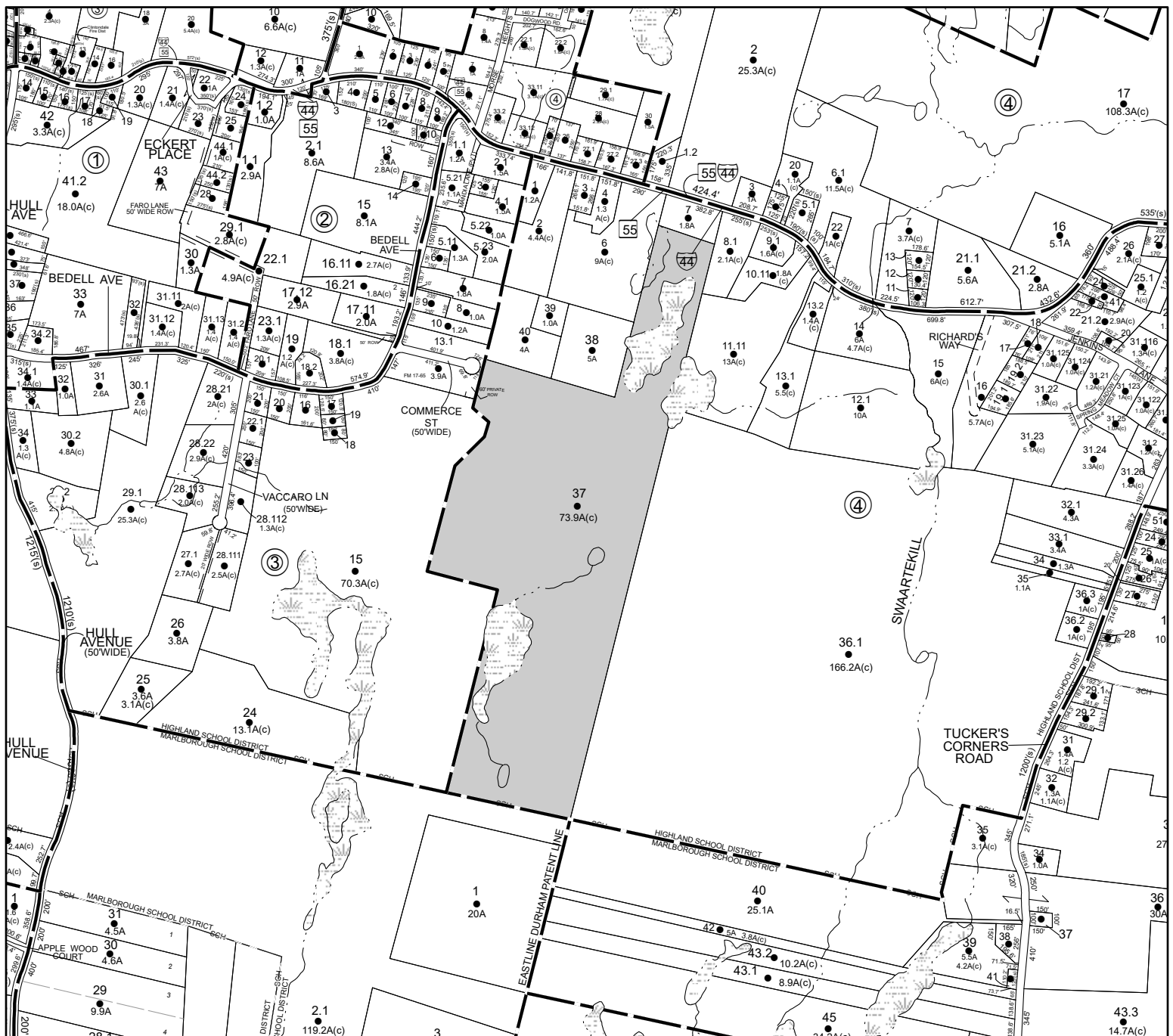
Property Class: 322

Residential Vacant Land Over 10 Acres

Current Owner:

Assessed to: HVES, INC

No Image
Available



Parcel# 86 SBL: 101.1-1-10

Amount: \$125,797

Oldest Year of Tax: 2012 G

Town: **PLATTEKILL**

Location: 2079-2081 RT 32

Acres: 0.8

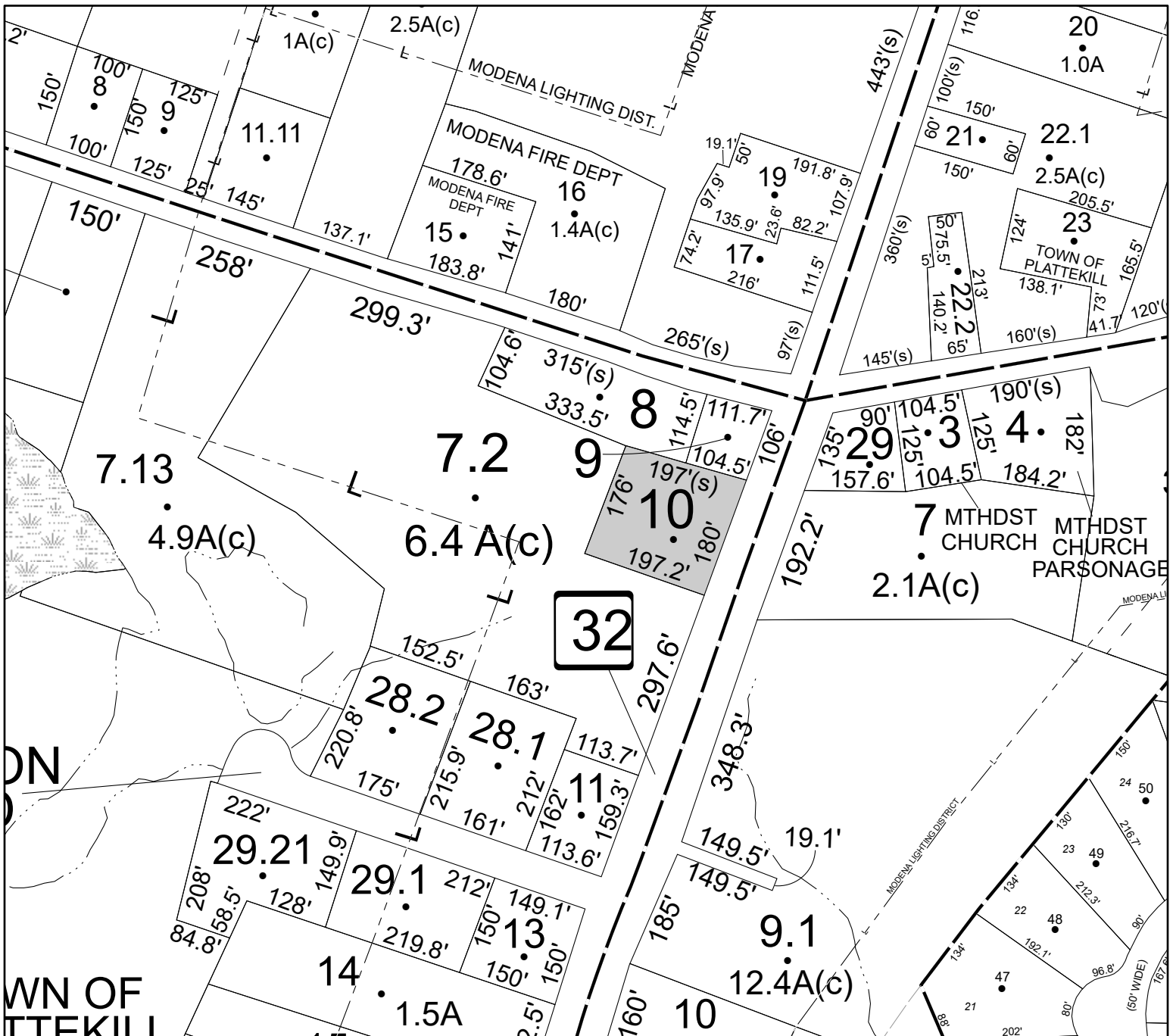
Front: 0' Depth: 0'

Property Class: 433

Auto Body, Tire Shops, Other Related Auto Sales

Current Owner: SCIALPI CHRISTINA

Assessed to: WAGER LESTER JR WAGER MELBA



Parcel# 87 SBL: 101.3-3-7

Amount: \$1,008

Oldest Year of Tax: 2019 G

Town: **PLATTEKILL**

Location: RT 32

Acres: 0.25

Front: 230' Depth: 0'

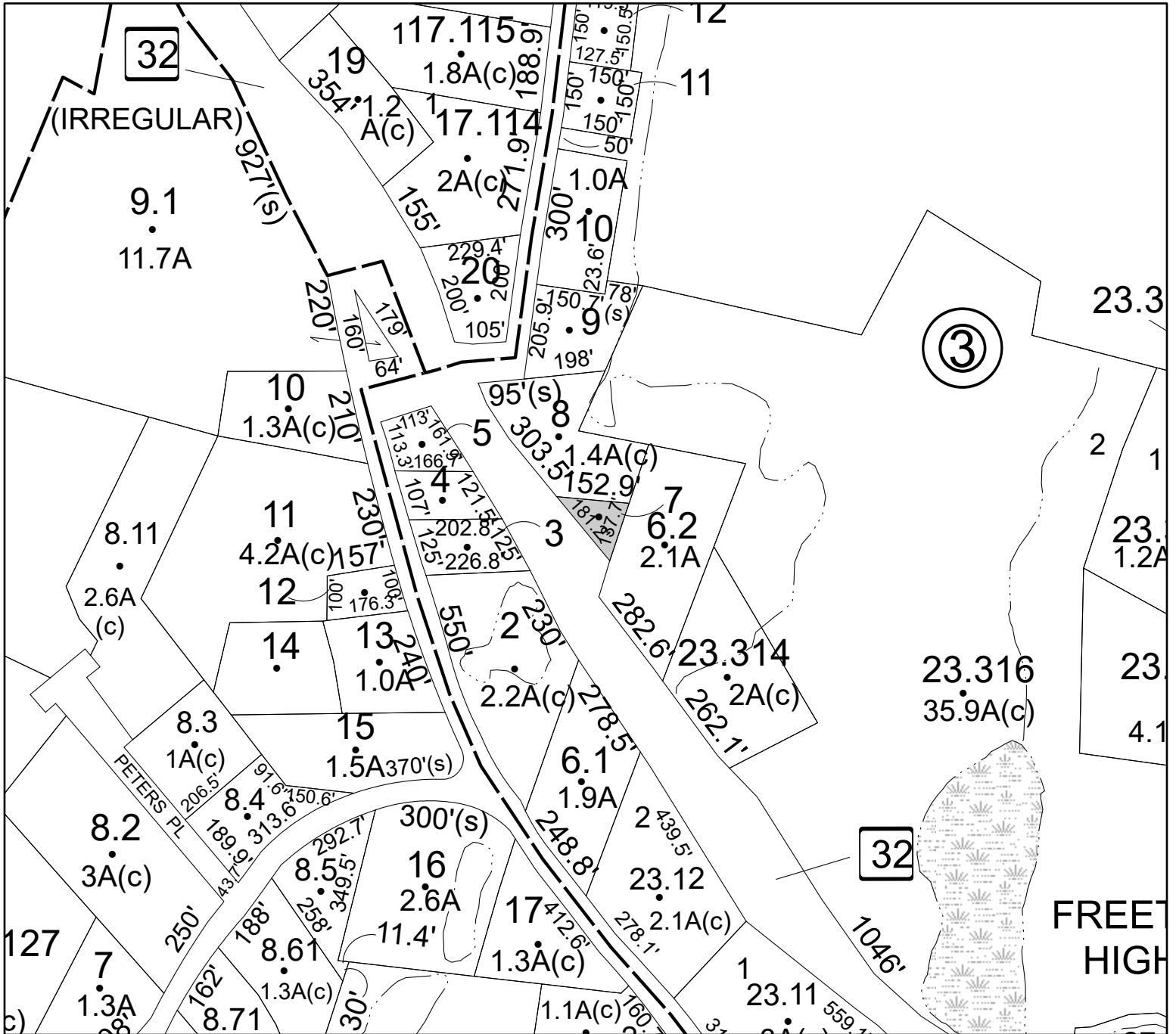
Property Class: **314**

Rural Vacant Lots of 10 Acres or Less

Current Owner:

Assessed to: ALONZO JOSEPH ALONZO ANNA M

No Image Available



Parcel# 88 SBL: 101.4-6-30

Amount: \$54,929

Oldest Year of Tax: 2018 G

Town: PLATTEKILL

Location: 915 SOUTH ST

Acres: 3.7

Front: 0'

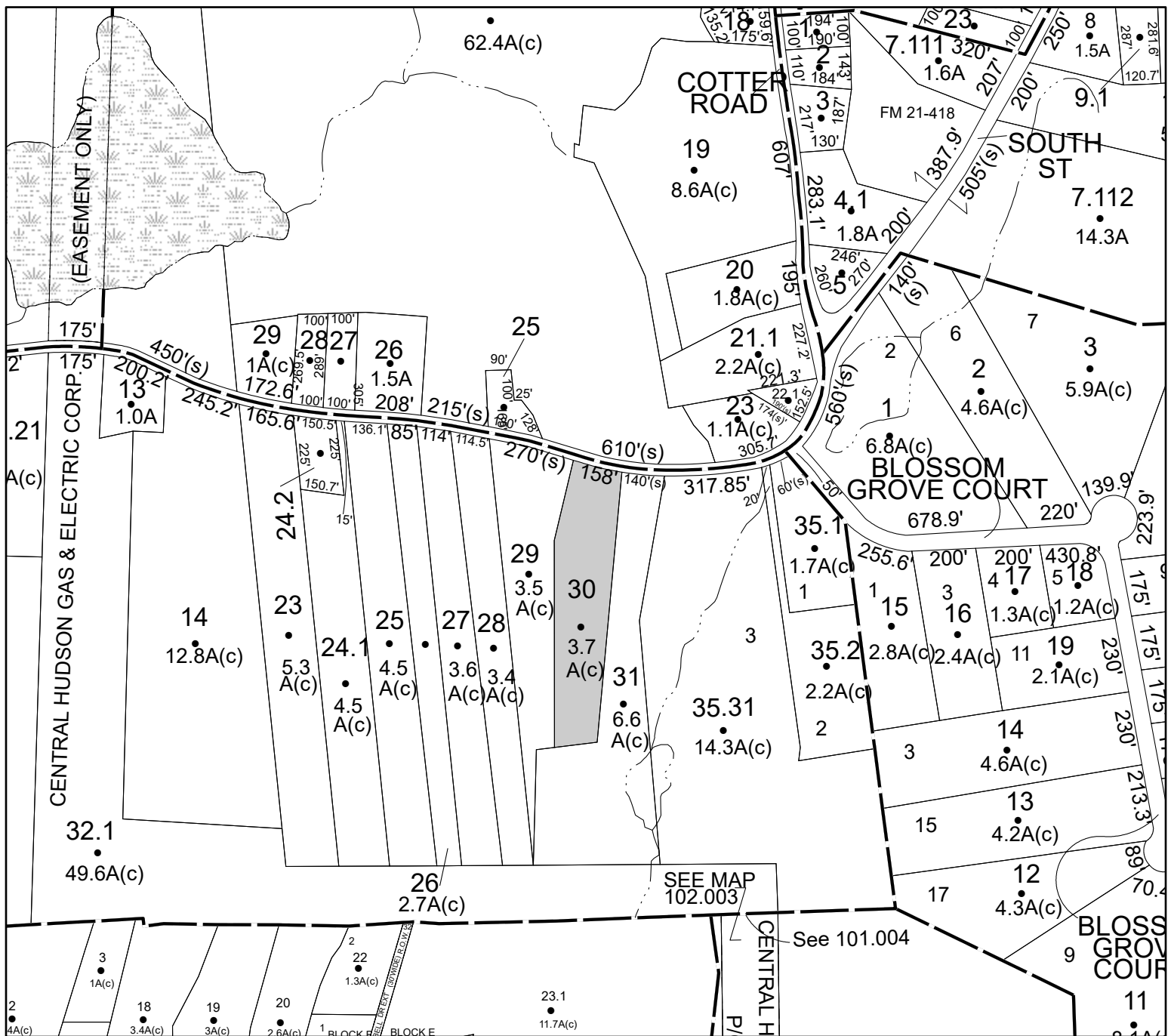
Depth: 0'

Property Class: 230

Three Family Year

Current Owner:

Assessed to: LEBRON ESPERANZA LEBRON HELIODORO



Parcel# 89 SBL: 101.20-2-16

Amount: \$416

Oldest Year of Tax: 2019 G

Town: PLATTEKILL

Location: 41 OVERLAND DR

Acres: 0.31

Front: 0'

Depth: 0'

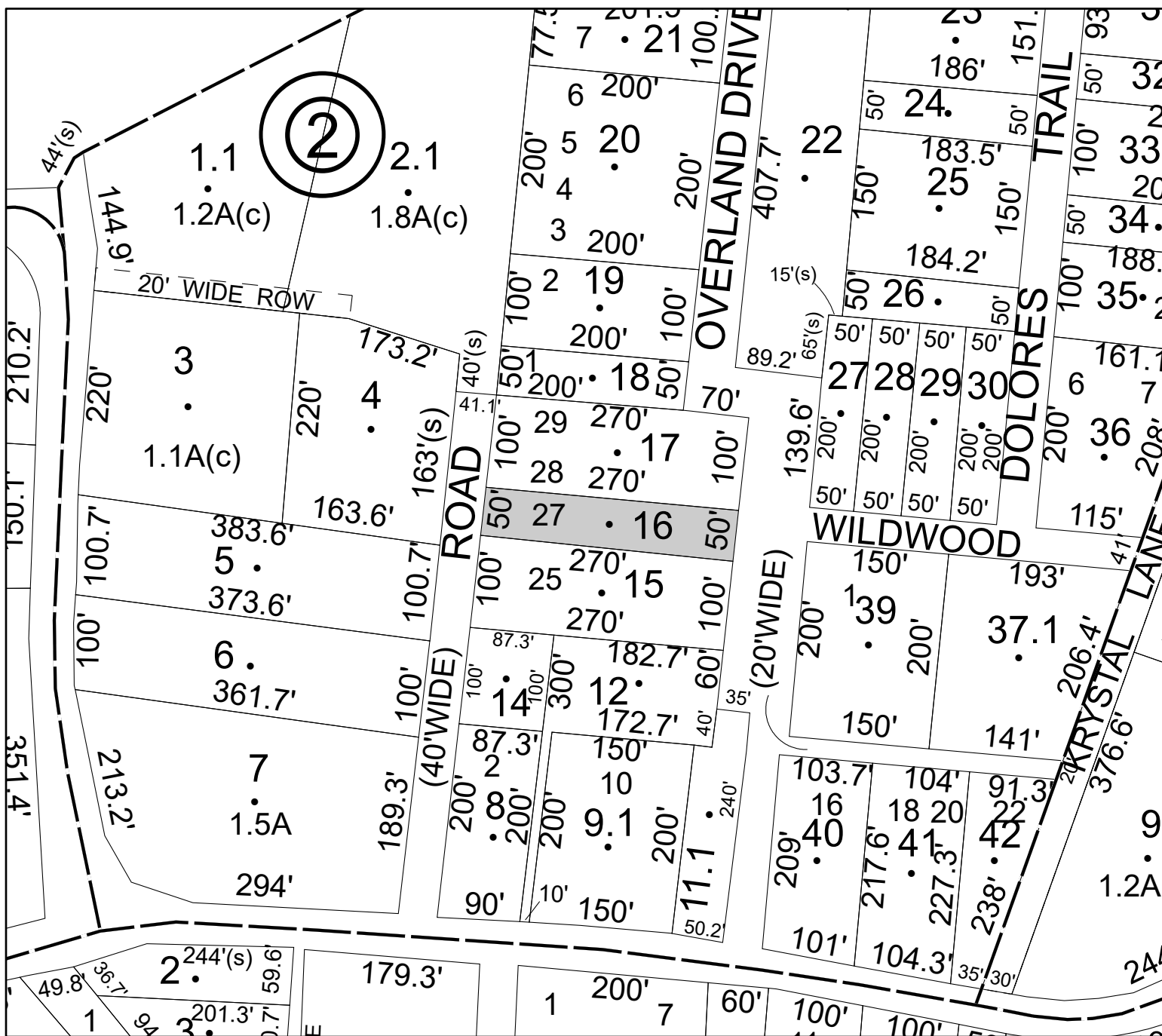
Property Class: 314

Rural Vacant Lots of 10 Acres or Less

Current Owner: JACOB VIRGINIA

Assessed to: COUNTY OF ULSTER

No Image
Available



Parcel# 90 SBL: 102.1-1-19

Amount: \$33,802

Oldest Year of Tax: 2015 G

Town: PLATTEKILL

Location: MILTON TPK

Acres: 7.5

Front: 0'

Depth: 0'

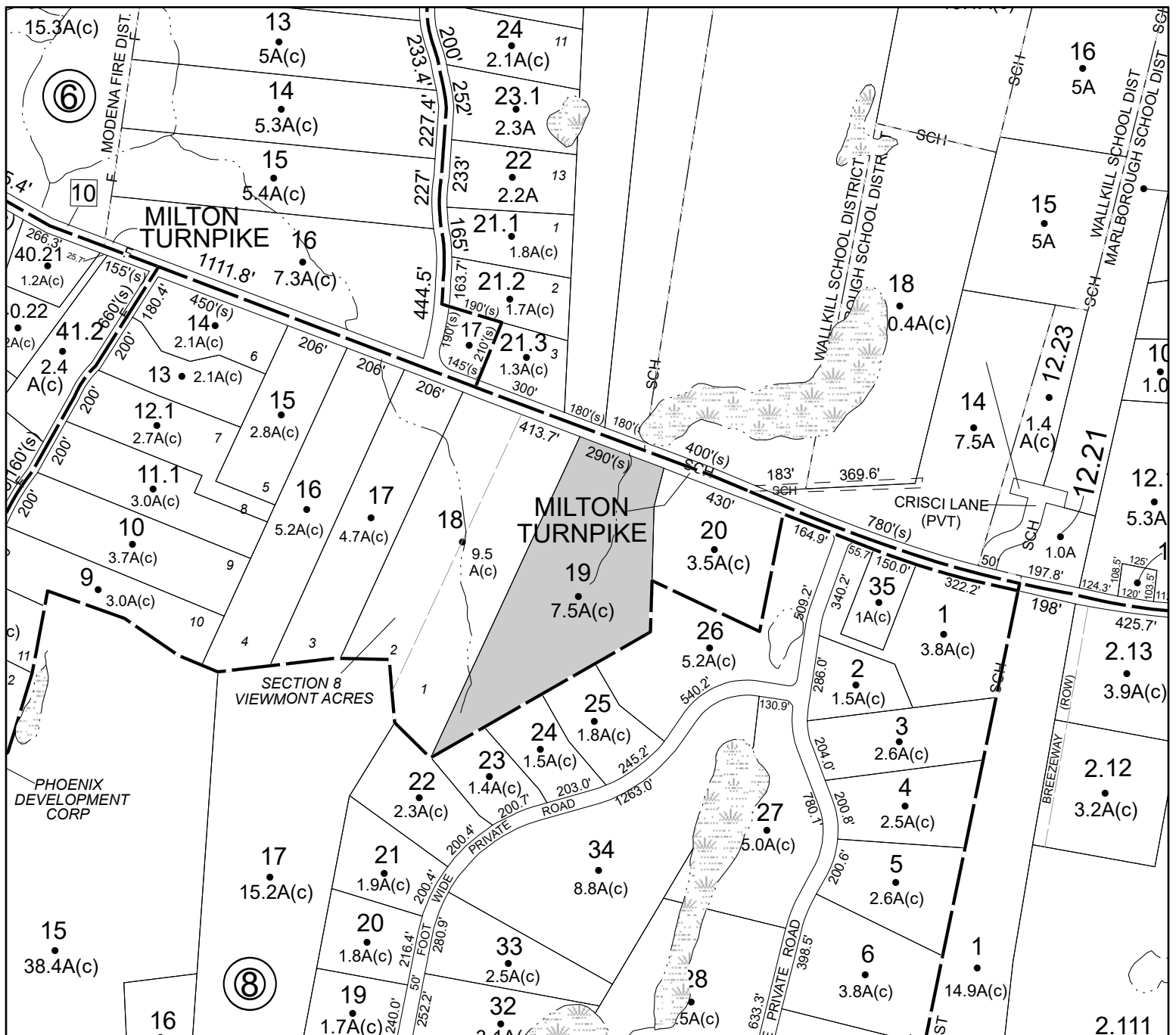
Property Class: 314

Rural Vacant Lots of 10 Acres or Less

Current Owner: GERLIG LLC

Assessed to: ARNOLD LYNNETTE HENRIQUES SHERYL

No Image
Available



Parcel# 91 SBL: 102.1-4-26

Amount: \$830

Oldest Year of Tax: 2018 G

Town: PLATTEKILL

Location: SOUTH ST

Acres: 0.06

Front: 0'

Depth: 0'

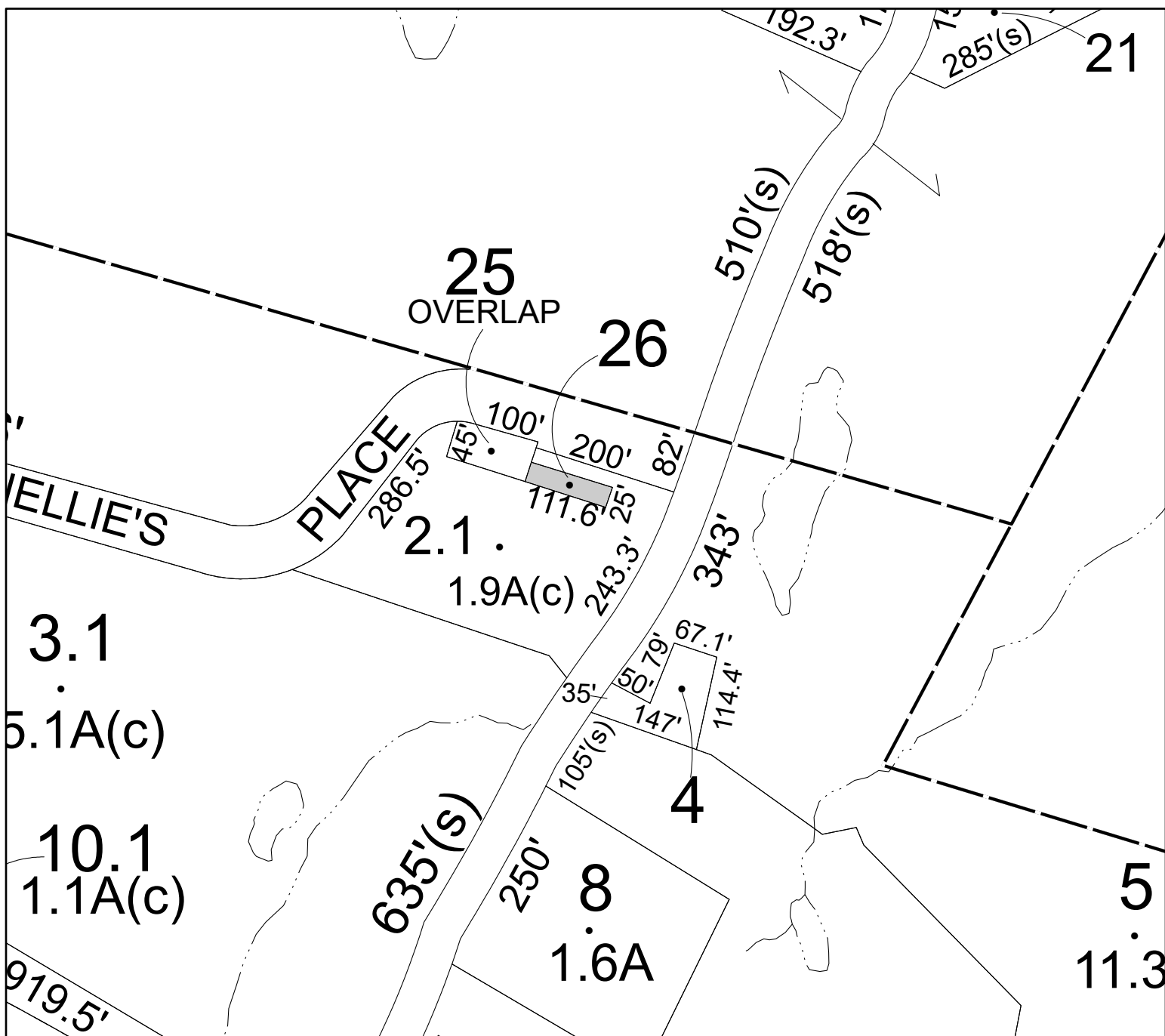
Property Class: 314

Rural Vacant Lots of 10 Acres or Less

Current Owner:

Assessed to: PEDERNALES MARTIN PEDERNALES GLORIA

No Image
Available



Parcel# 92

Parcel# 92

Amount: \$4,935

Oldest Year of Tax: 2019 G

Town: **PLATTEKILL**

Location: 841 SOUTH ST

Acres: 3.6

Front: 0'

Depth: 0'

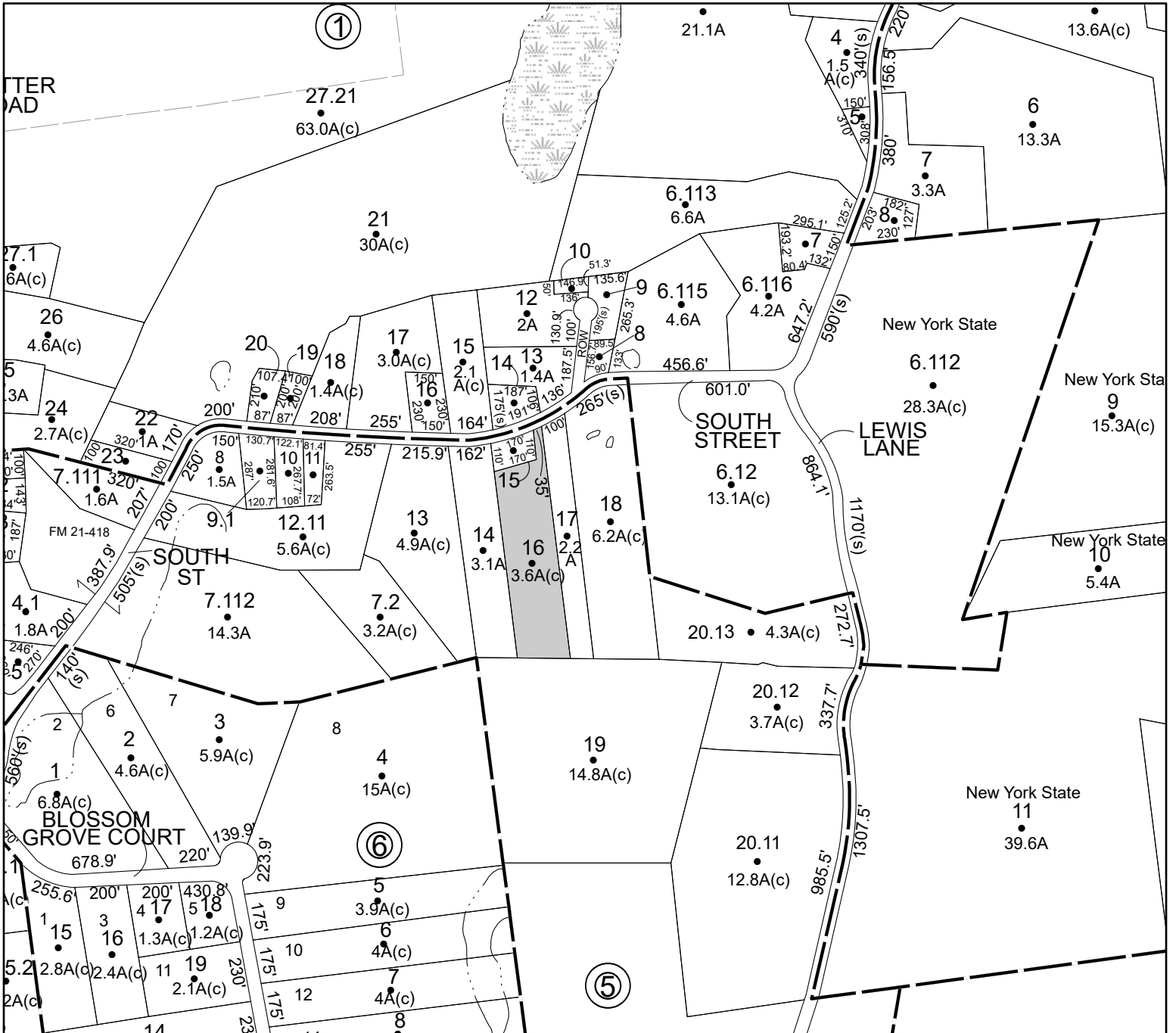
Property Class: **314**

Rural Vacant Lots of 10 Acres or Less

Current Owner:

Assessed to: LEE LEO

No Image Available



Parcel# 93 SBL: 107.1-2-4.115

Amount: \$12,283

Oldest Year of Tax: 2019 G

Town: PLATTEKILL

Location: 137 KINGSVIEW HWY

Acres: 1.4

Front: 219.9' Depth: 0'

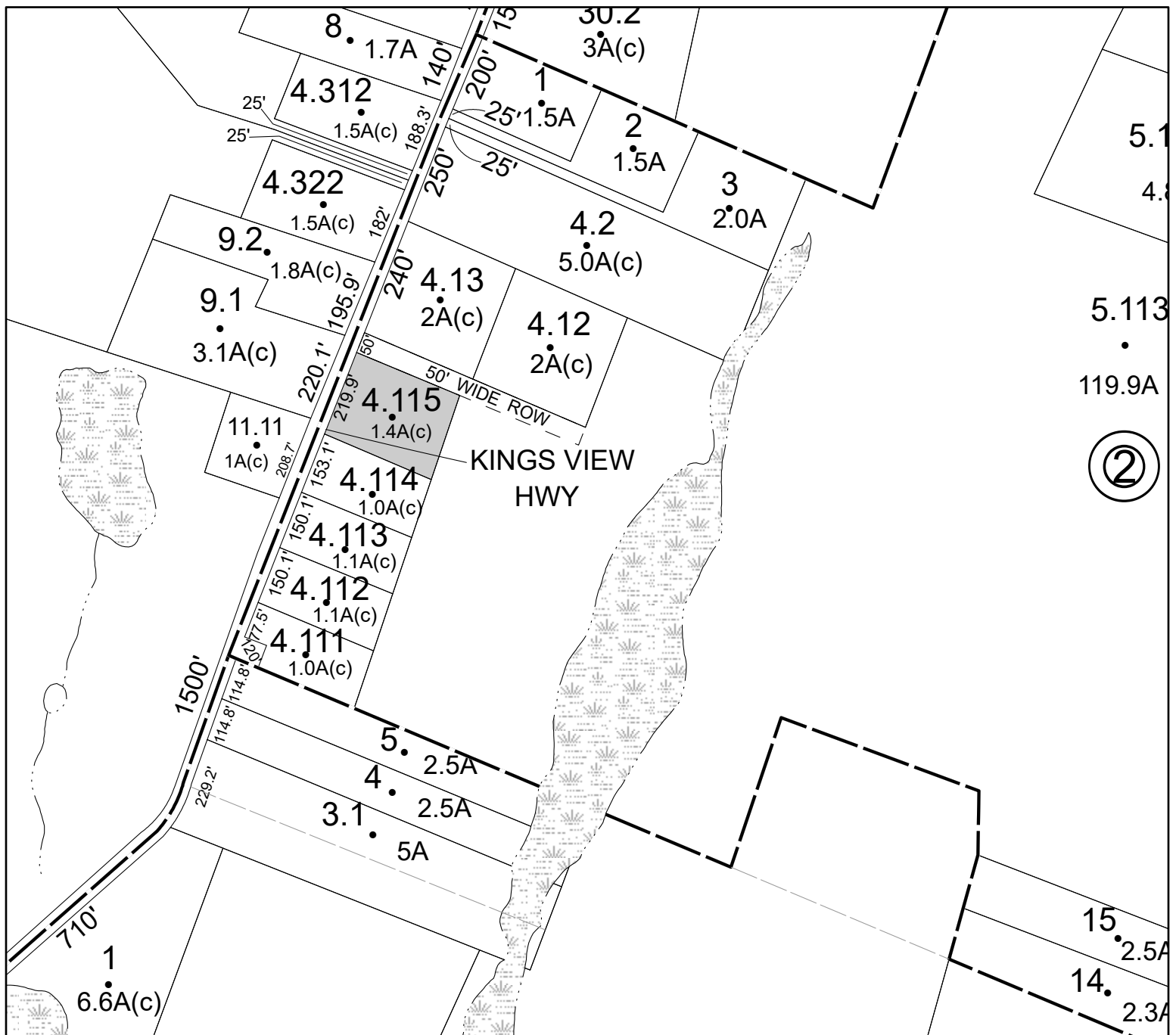
Property Class: 314

Rural Vacant Lots of 10 Acres or Less

Current Owner: FOREST OAKS CORP

Assessed to: WARSAVE DEV INC

No Image
Available



Parcel# 94 SBL: 107.2-5-2

Amount: \$18,404

Oldest Year of Tax: 2018 G

Town: PLATTEKILL

Location: RT 32

Acres: 30.7

Front: 0' Depth: 0'

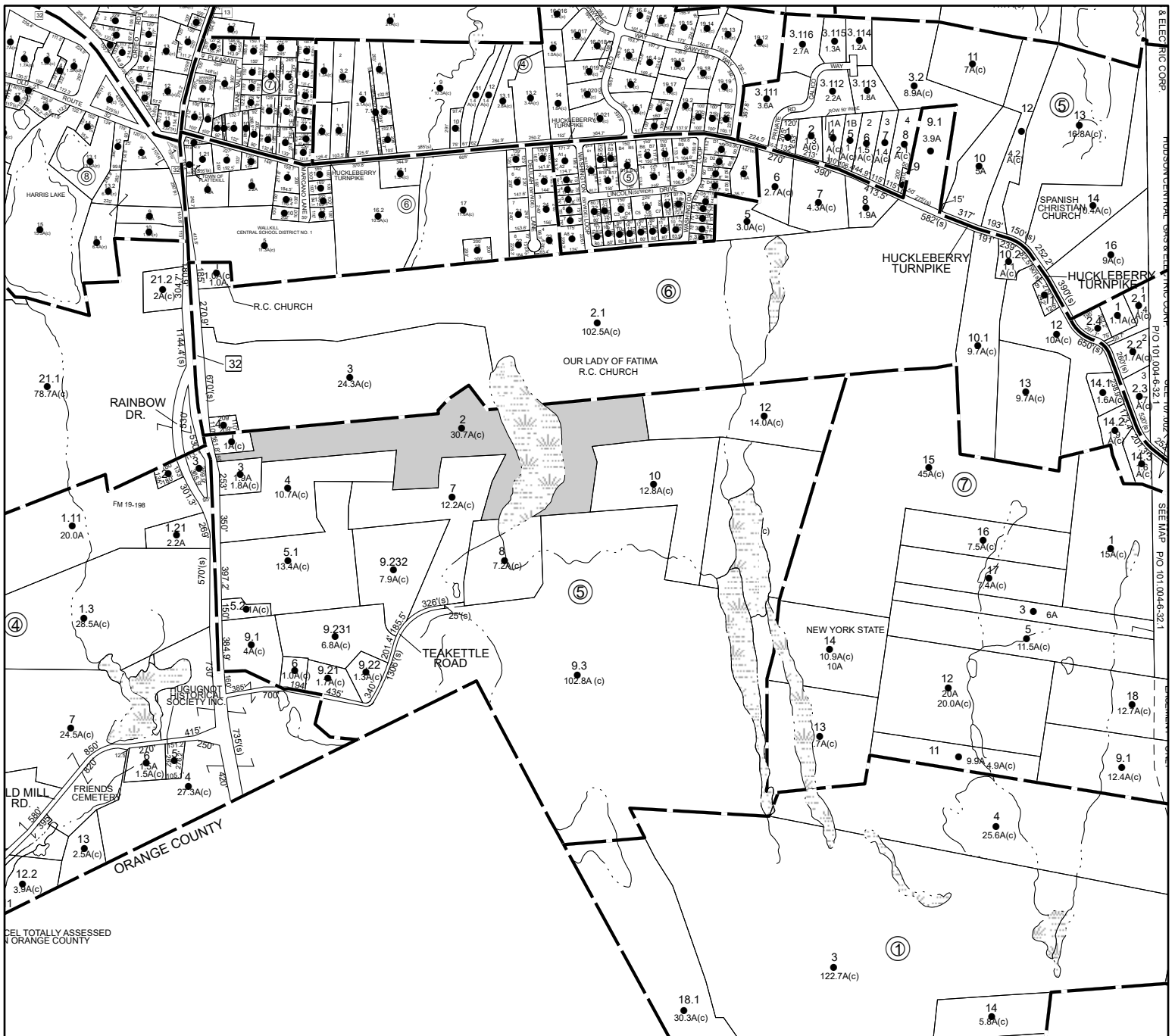
Property Class: 323

Other Rural Vacant Lands

Current Owner:

Assessed to: PEDERNALES MARTIN

No Image Available



Parcel# 95 SBL: 107.2-5-10

Amount: \$2,516

Oldest Year of Tax: 2018 G

Town: PLATTEKILL

Location: TEAKETTLE ST

Acres: 12.8

Front: 0'

Depth: 0'

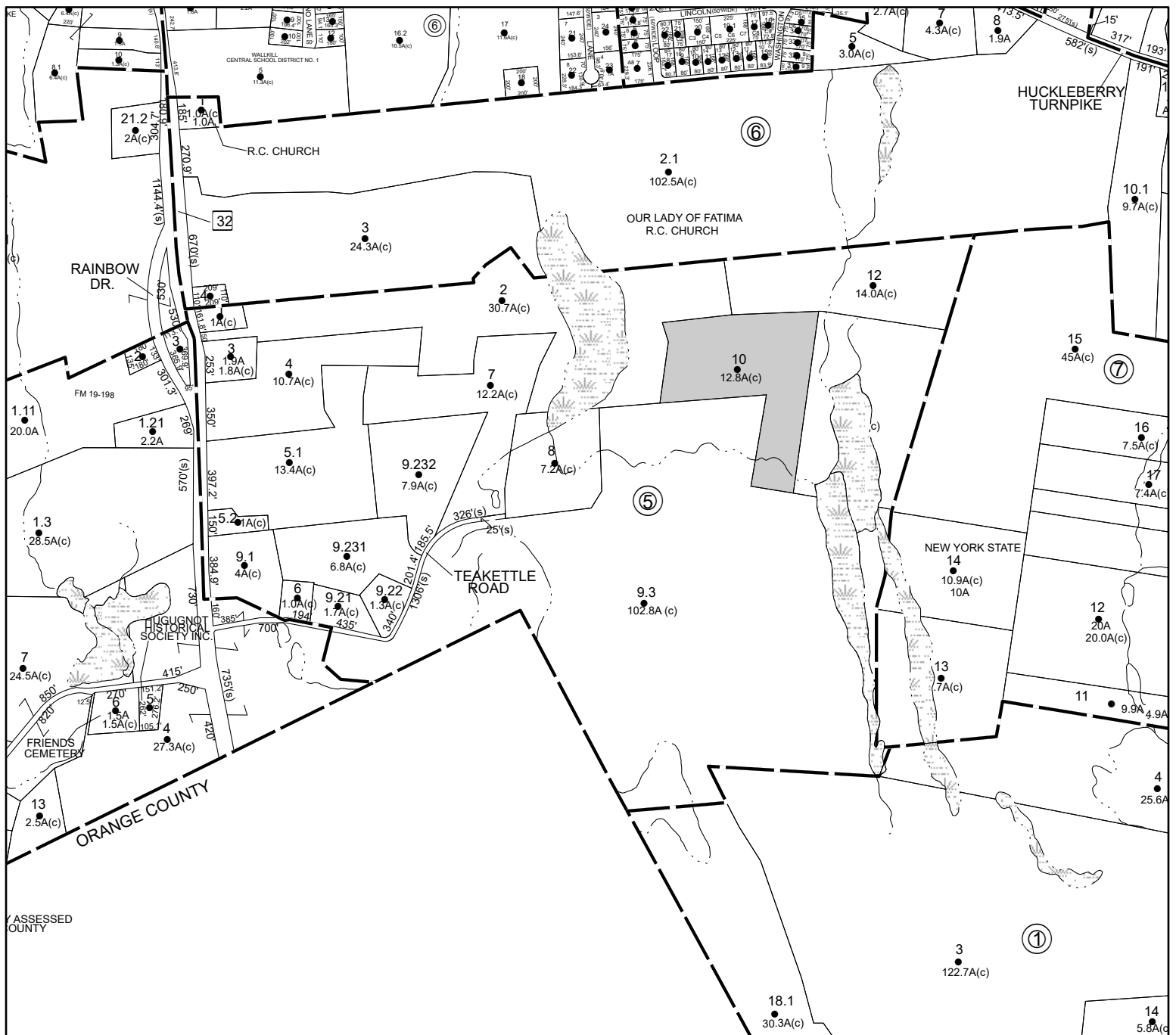
Property Class: 323

Other Rural Vacant Lands

Current Owner:

Assessed to: PEDERNALES MARTIN

No Image
Available



Parcel# 96 SBL: 107.8-1-6

Amount: \$6,072

Oldest Year of Tax: 2018 G

Town: PLATTEKILL

Location: ORFEO RD

Acres: 4.6

Front: 0'

Depth: 0'

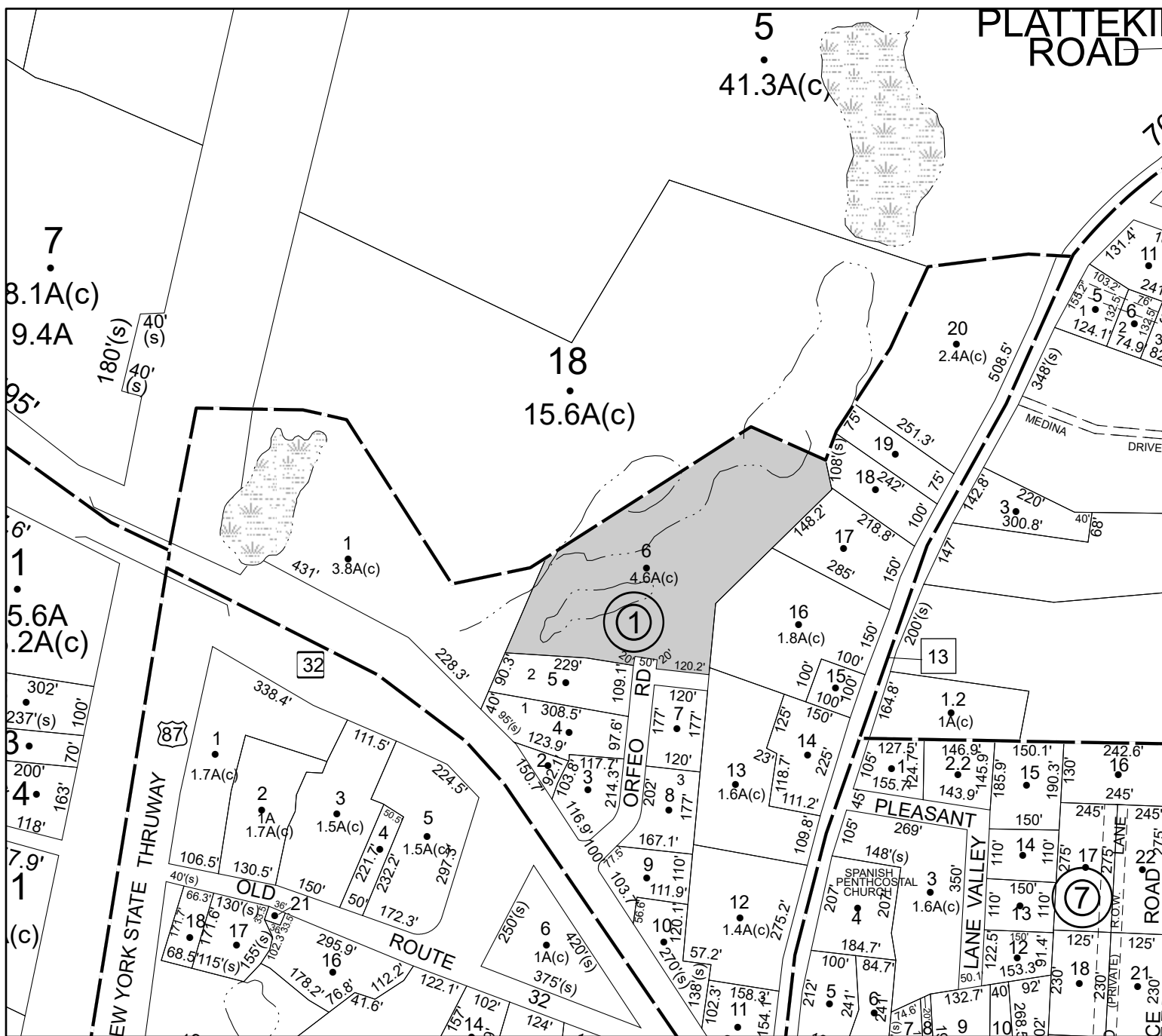
Property Class: 314

Rural Vacant Lots of 10 Acres or Less

Current Owner:

Assessed to: BEREND ERIC

No Image
Available



Parcel# 97 SBL: 107.8-5-4

Amount: \$2,677

Oldest Year of Tax: 2018 G

Town: PLATTEKILL

Location: 10 WASHINGTON LOOP

Acres: 0.3

Front: 0'

Depth: 0'

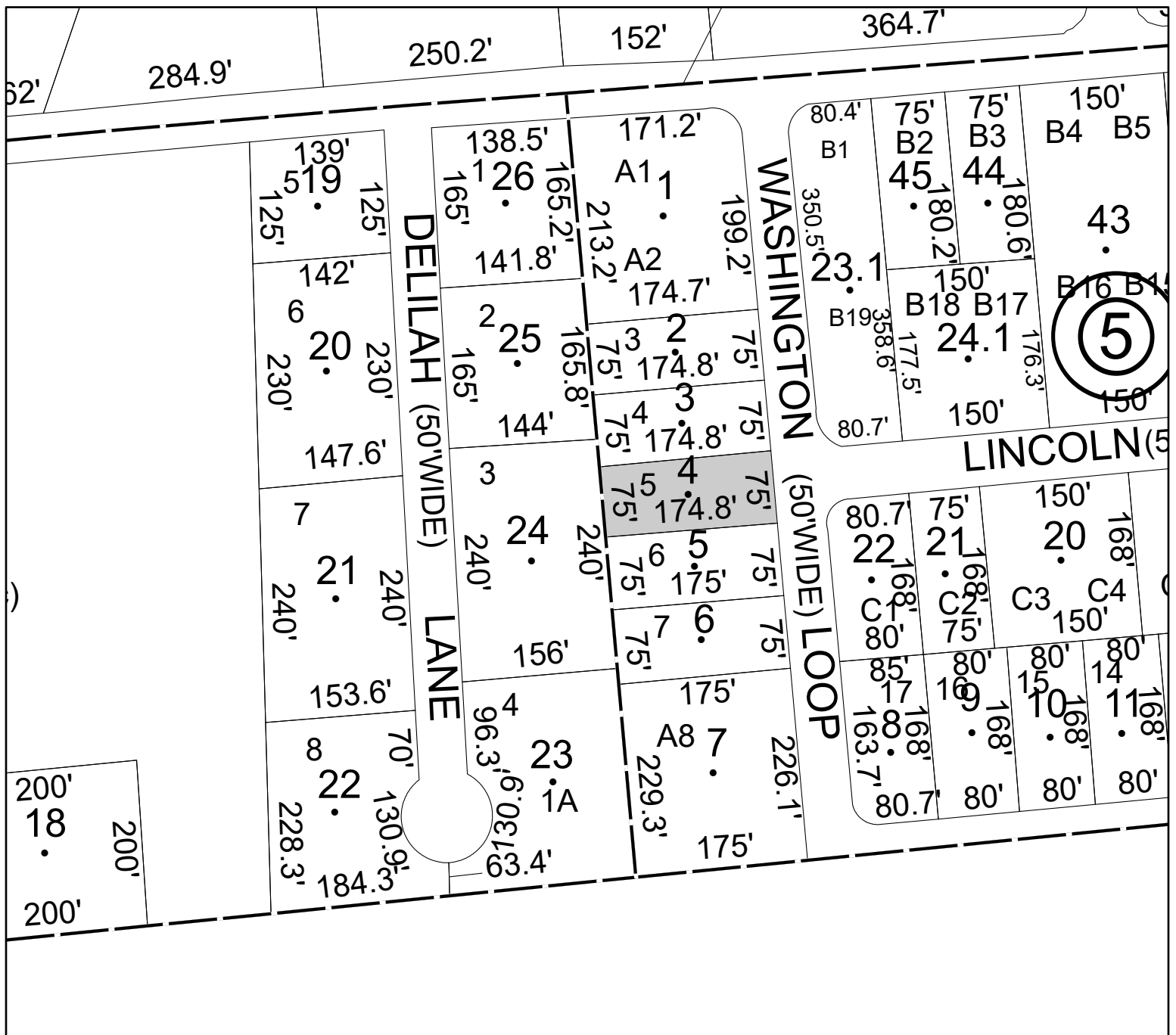
Property Class: 314

Rural Vacant Lots of 10 Acres or Less

Current Owner:

Assessed to: SARRO DOROTHY

No Image
Available



Parcel# 98

SBL: 107.8-7-8

Amount: \$984

Oldest Year of Tax: 2018 G

Town: PLATTEKILL

Location: HUCKLEBERRY TPK

Acres: 0.09

Front: 20'

Depth: 192'

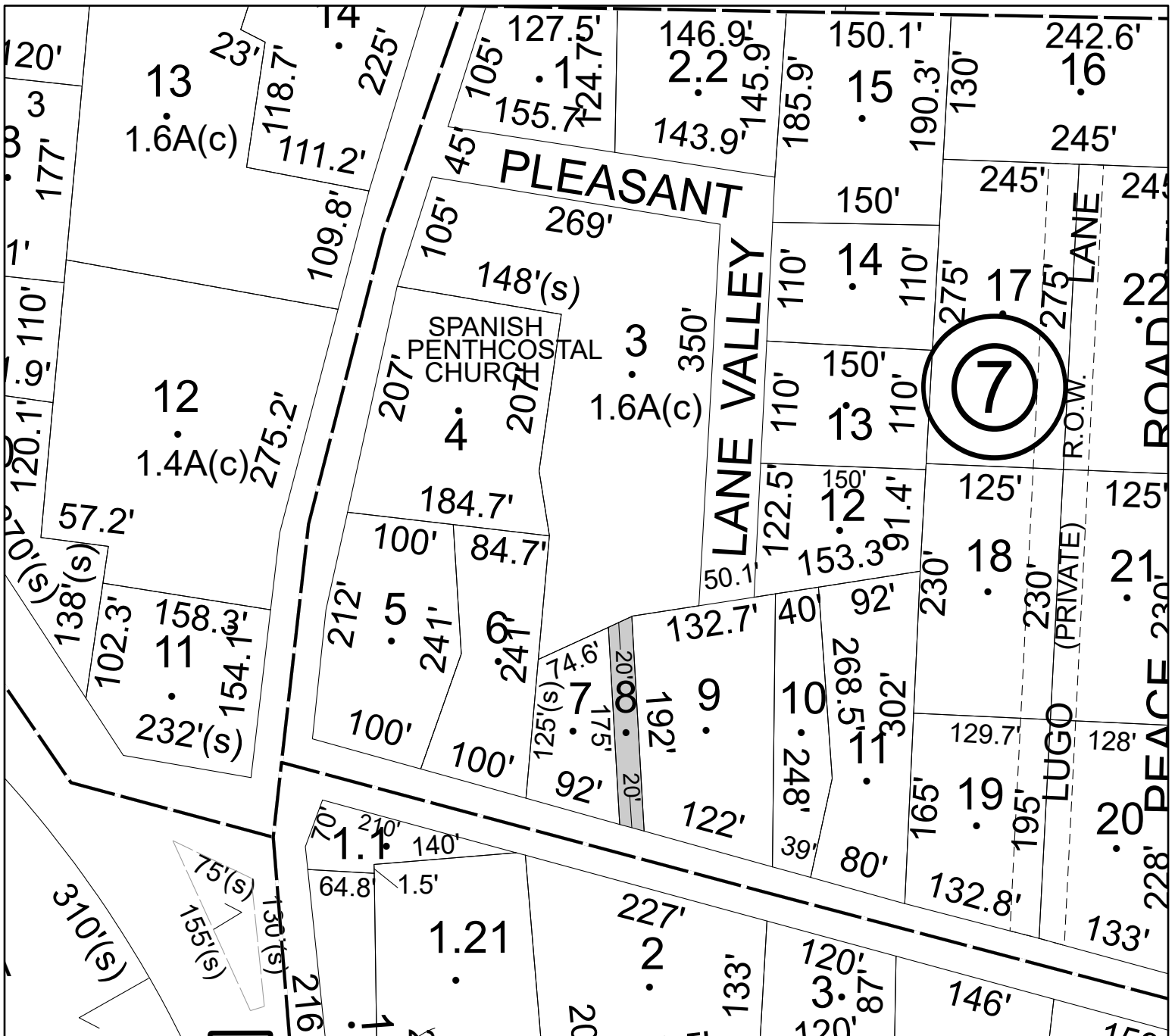
Property Class: **314**

Rural Vacant Lots of 10 Acres or Less

Current Owner:

Assessed to: PEDERNALES MARTIN PEDERNALES GLORIA

No Image Available



Parcel# 99 SBL: 107.8-7-23

Amount: \$7,725

Oldest Year of Tax: 2017 G

Town: PLATTEKILL

Location: 14 PEACE RD

Acres: 0.52

Front: 0'

Depth: 0'

Property Class: 314

Rural Vacant Lots of 10 Acres or Less

Current Owner:

Assessed to: MCPHILLIPS RICHARD B JR

No Image
Available



Parcel# 100 SBL: 107.49-1-13

Amount: \$52,948

Oldest Year of Tax: 2018 G

Town: PLATTEKILL

Location: 4 HEATHER LN

Acres: 0.43

Front: 0'

Depth: 0'

Property Class: 210

One Family Year

Current Owner:

Assessed to: GARZIONE VICTOR A GARZIONE DOROTHY R



Parcel# 101

SBL: 108.1-5-9

Amount: \$1,011

Oldest Year of Tax: 2019 G

Town: PLATTEKILL

Location: HUCKLEBERRY TPK

Acres: 0.23

Front: 0'

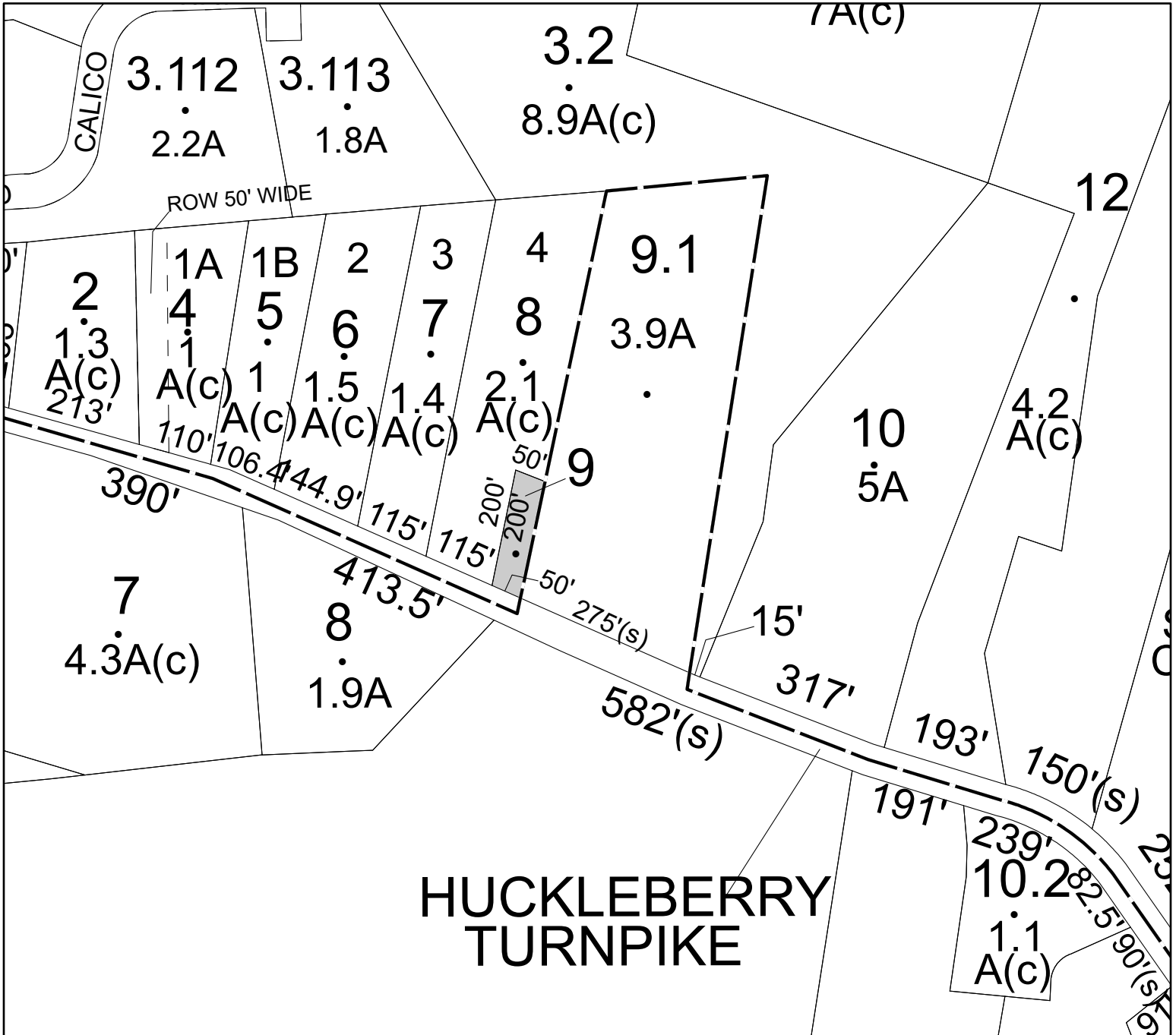
Depth: 0'

Property Class: 312

Residential Land Including a Small Improvement (not used for living accommodations)

Current Owner:

Assessed to: GONZALEZ VICTOR JR



Parcel# 102 SBL: 108.3-1-7

Amount: \$876

Oldest Year of Tax: 2019 G

Town: PLATTEKILL

Location: OFF HUCKLEBERRY TPK

Acres: 5.2

Front: 0'

Depth: 0'

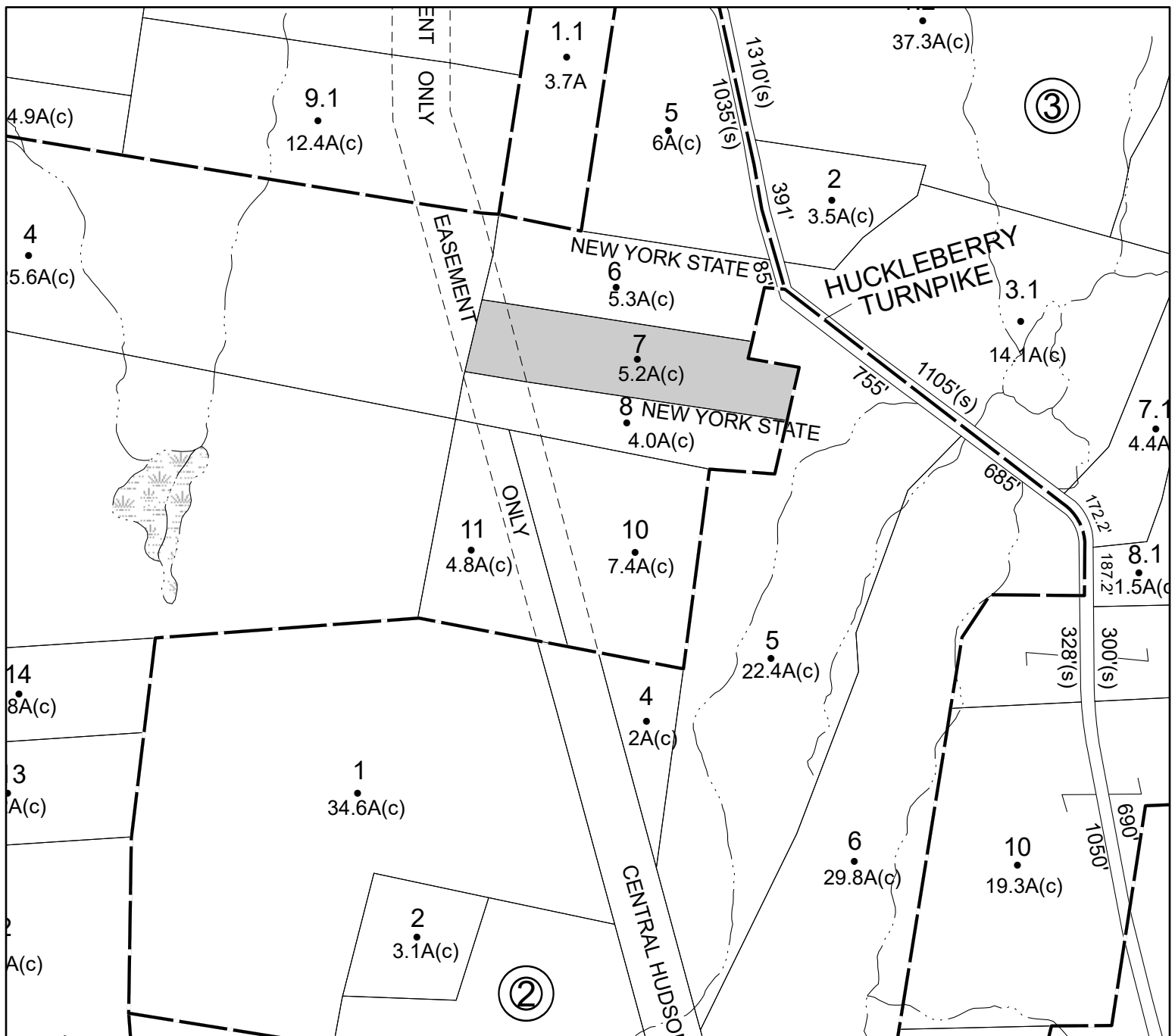
Property Class: 314

Rural Vacant Lots of 10 Acres or Less

Current Owner:

Assessed to: DAWES CHRISTOPHER

No Image
Available



Parcel# 103 SBL: 108.3-1-10

Amount: \$1,916

Oldest Year of Tax: 2017 G

Town: PLATTEKILL

Location: HUCKLEBERRY TPK

Acres: 7.4

Front: 0'

Depth: 0'

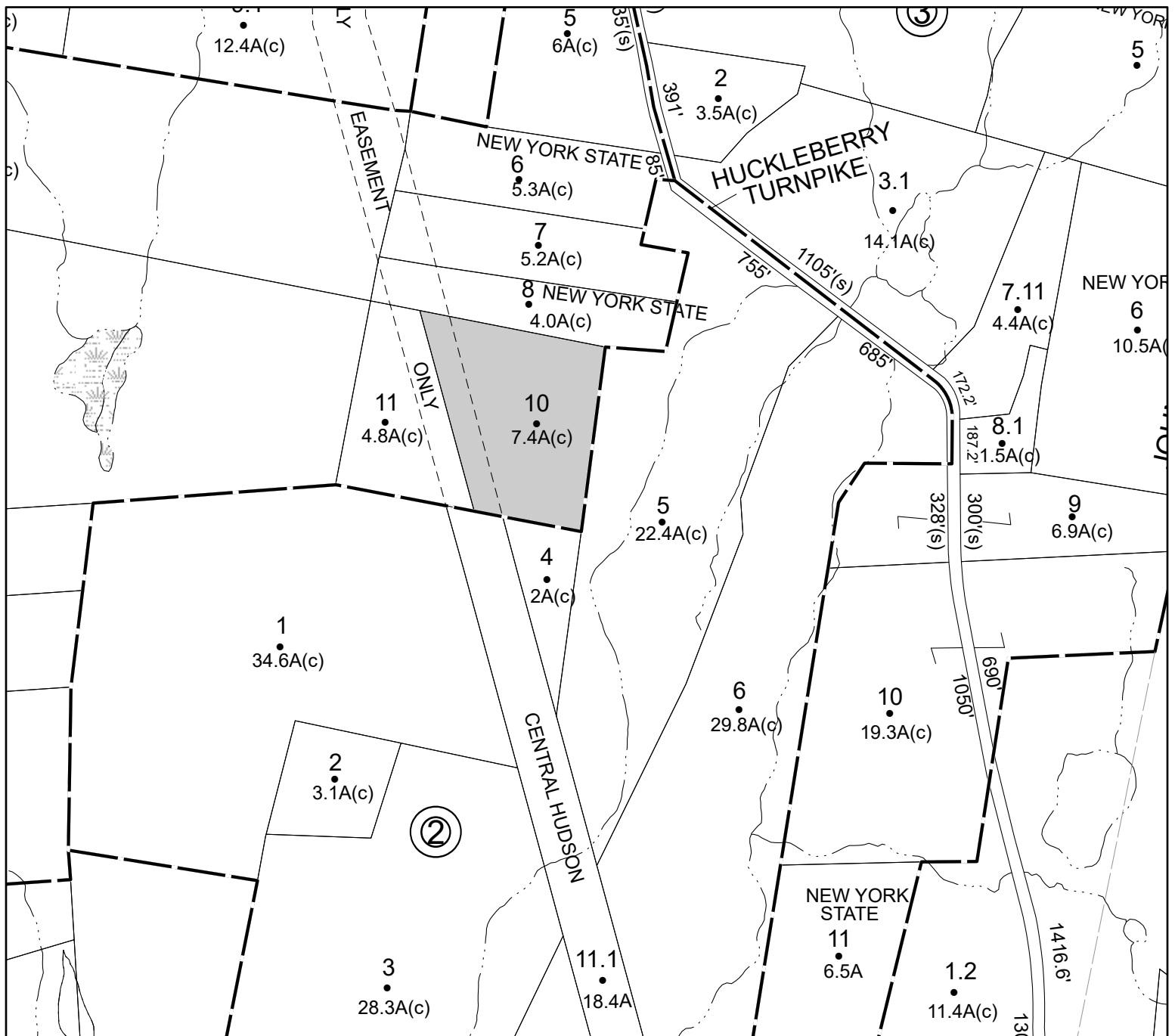
Property Class: 314

Rural Vacant Lots of 10 Acres or Less

Current Owner:

Assessed to: GALATI ANNE P

No Image
Available



Parcel# 104 SBL: 108.3-3-12

Amount: \$1,154

Oldest Year of Tax: 2019 G

Town: PLATTEKILL

Location: EAST RD

Acres: 7.7

Front: 0'

Depth: 0'

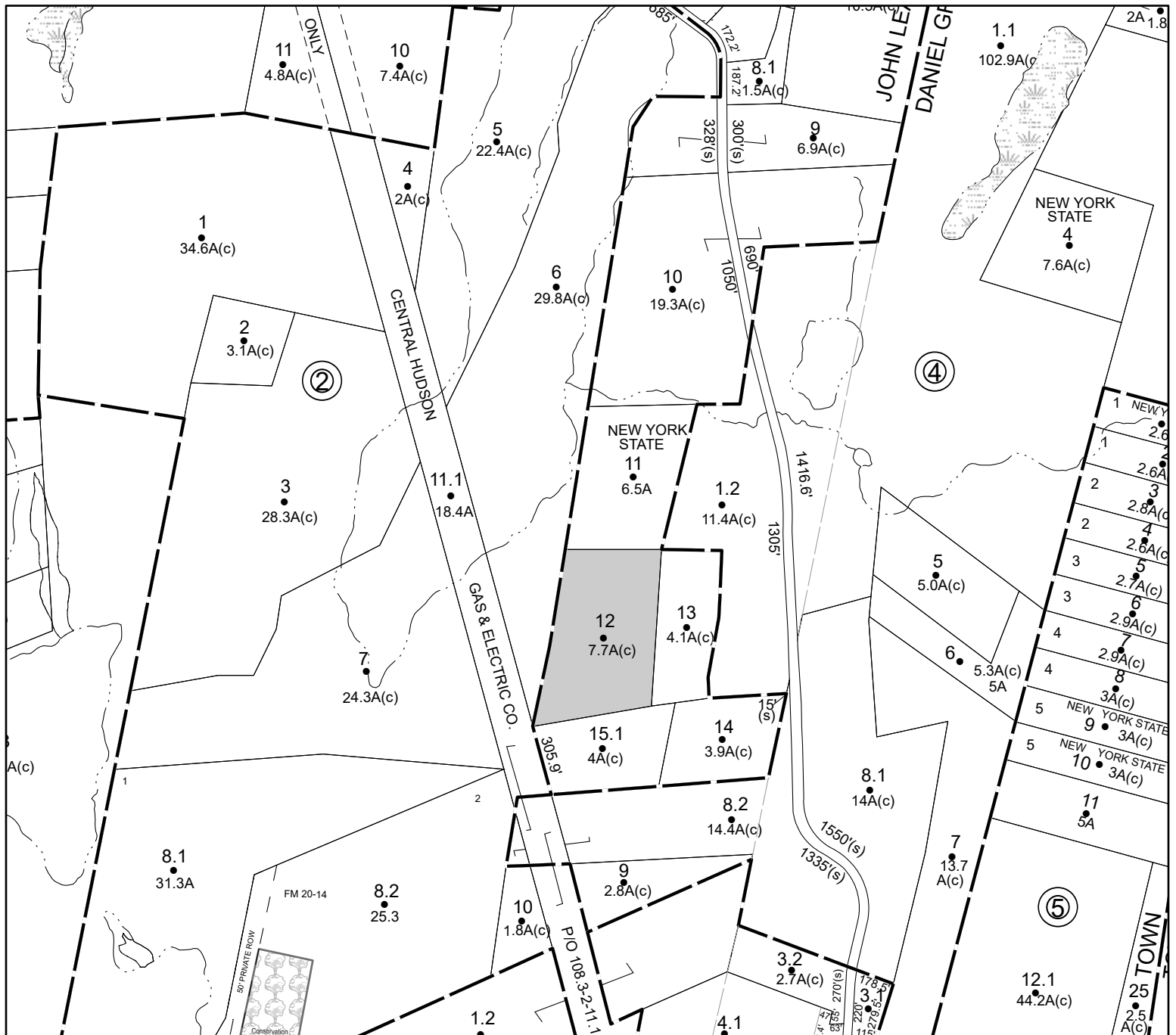
Property Class: 322

Residential Vacant Land Over 10 Acres

Current Owner:

Assessed to: DAWES NATHANIEL JR

No Image
Available



Parcel# 105 SBL: 108.3-3-13

Amount: \$859

Oldest Year of Tax: 2019 G

Town: PLATTEKILL

Location: EAST RD

Acres: 4.1

Front: 0'

Depth: 0'

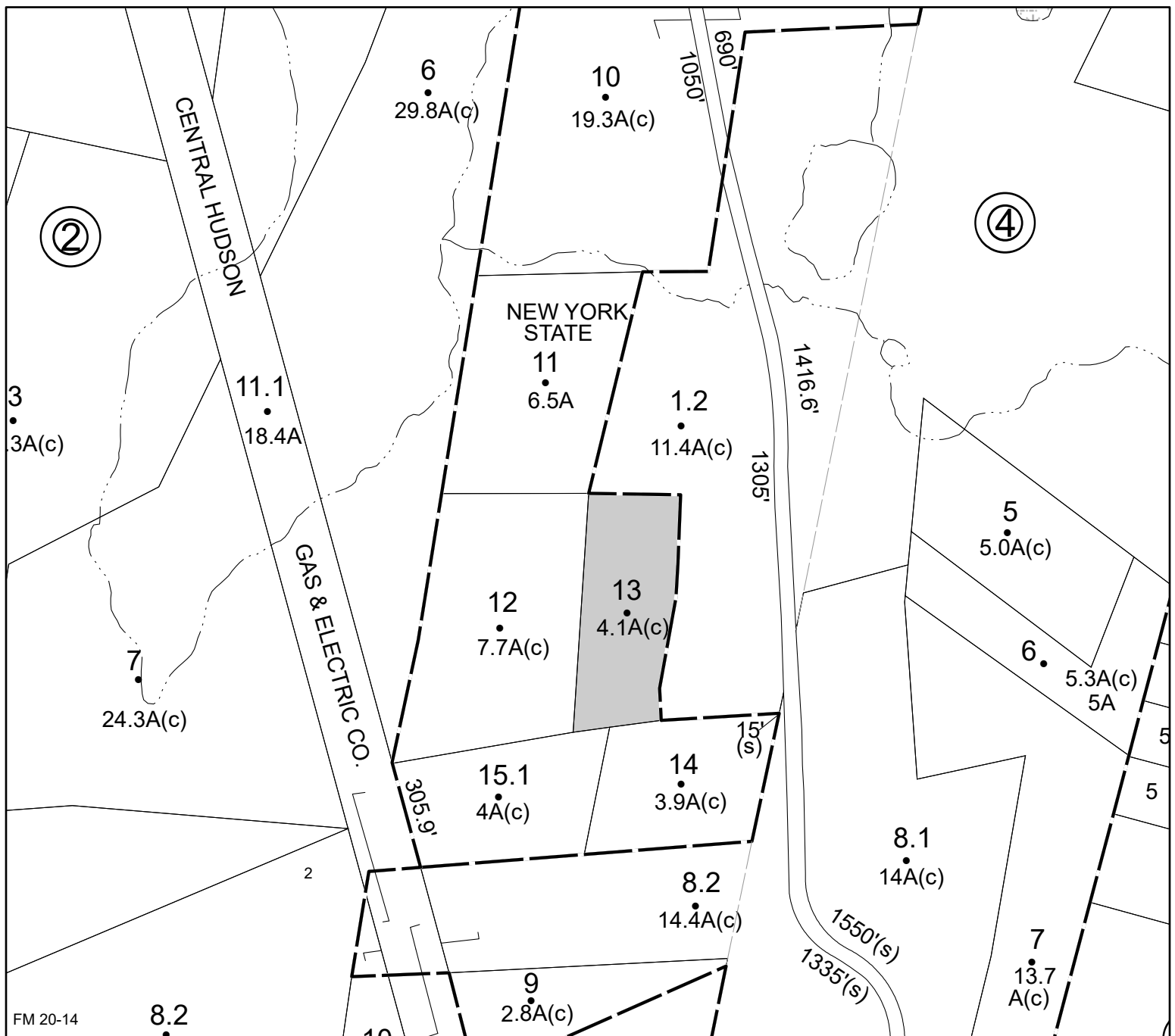
Property Class: 322

Residential Vacant Land Over 10 Acres

Current Owner:

Assessed to: DAWES IDA

No Image
Available



Parcel# 106 SBL: 108.3-5-4

Amount: \$784

Oldest Year of Tax: 2019 G

Town: **PLATTEKILL**

Location: EAST RD

Acres: 2.6

Front: 0'

Depth: 0'

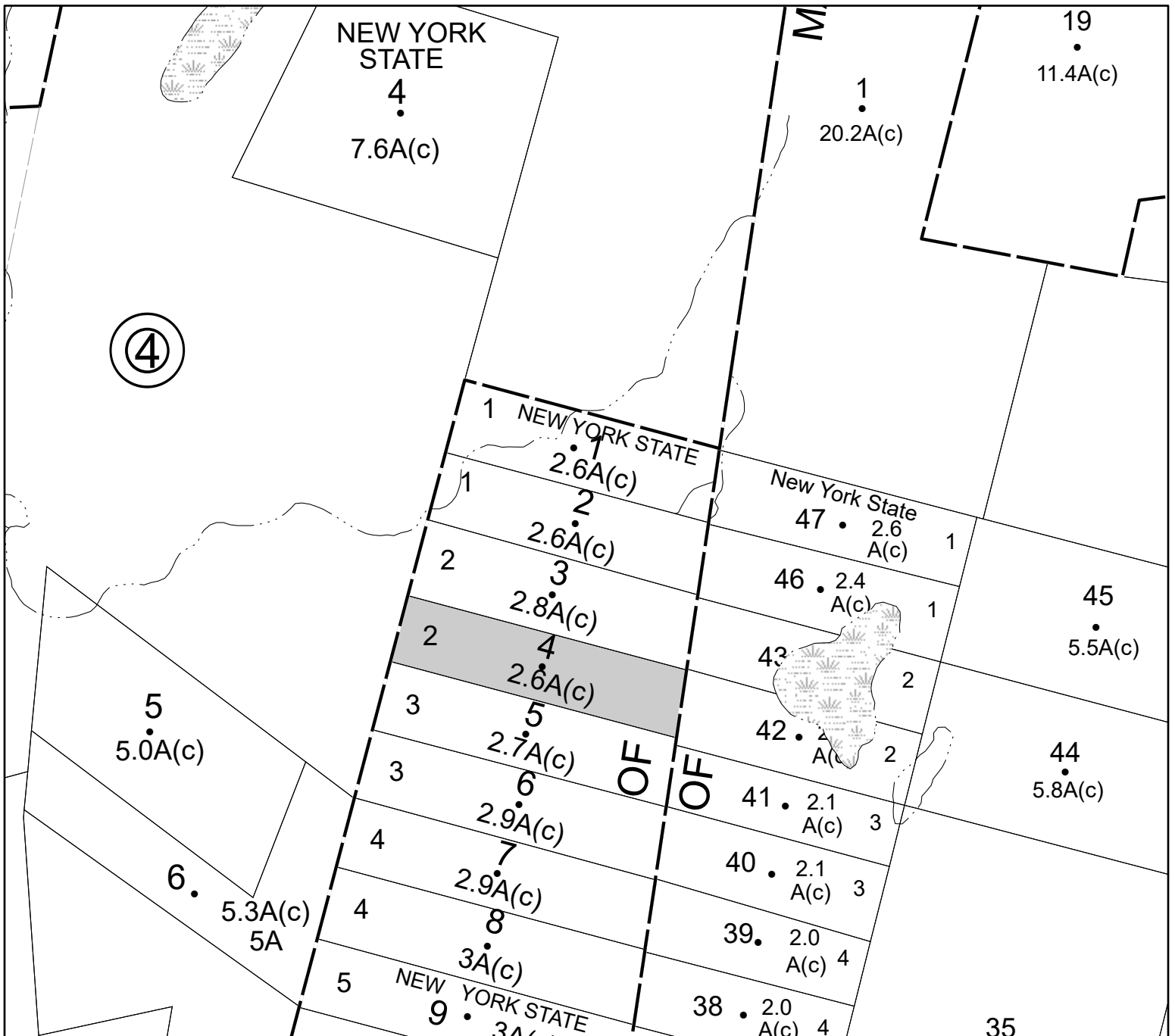
Property Class: **314**

Rural Vacant Lots of 10 Acres or Less

Current Owner:

Assessed to: **BEREND ERIC**

No Image Available



Parcel# 107 SBL: 108.3-5-11

Amount: \$925

Oldest Year of Tax: 2019 G

Town: PLATTEKILL

Location: EAST RD

Acres: 5

Front: 0'

Depth: 0'

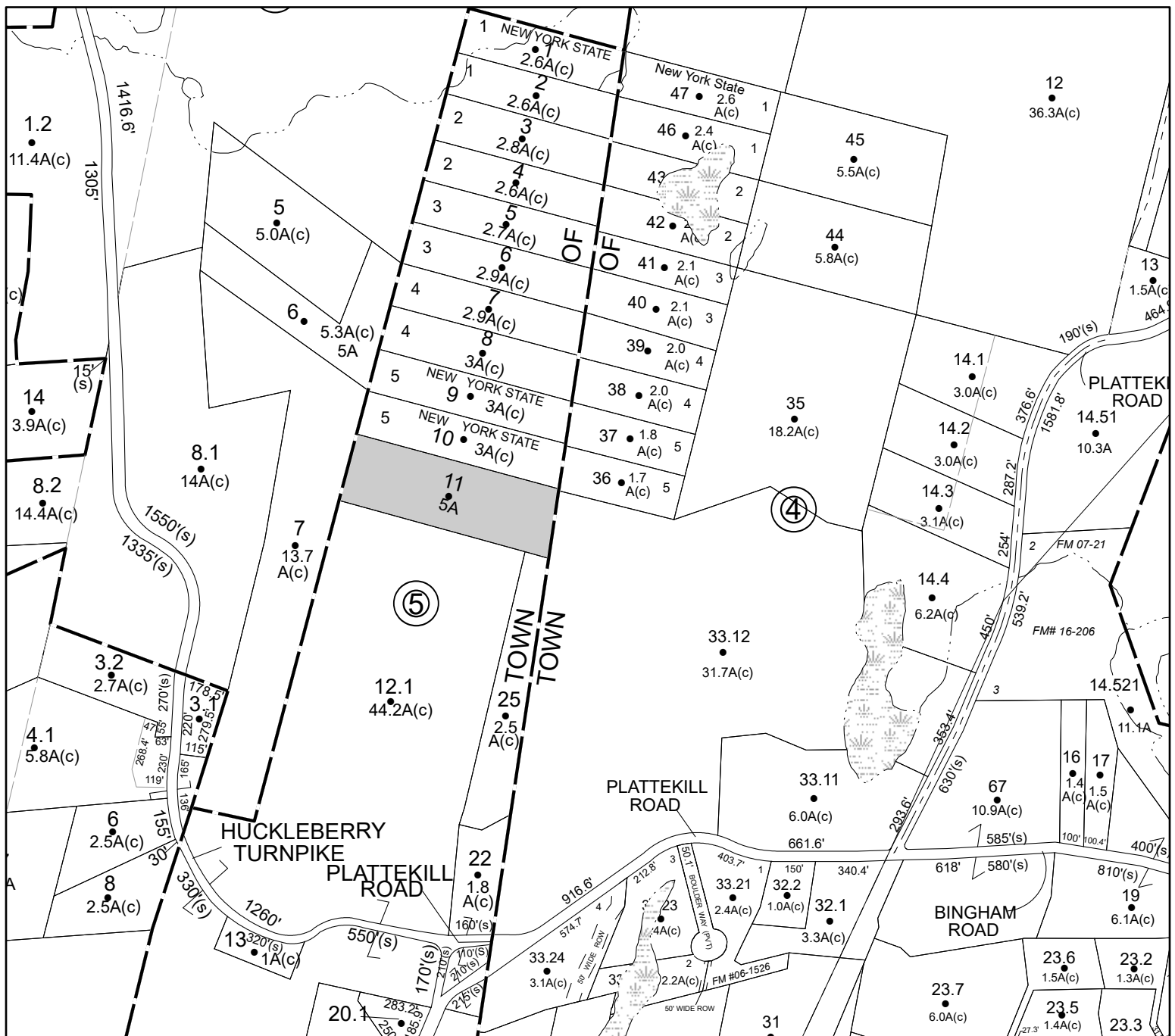
Property Class: 314

Rural Vacant Lots of 10 Acres or Less

Current Owner:

Assessed to: DAWES NATHANIEL T

No Image
Available



Parcel# 108 SBL: 60.3-1-24

Amount: \$5,091

Oldest Year of Tax: 2019 G

Town: ROCHESTER

Location: SAMSONVILLE RD

Acres: 1.3

Front: 0'

Depth: 0'

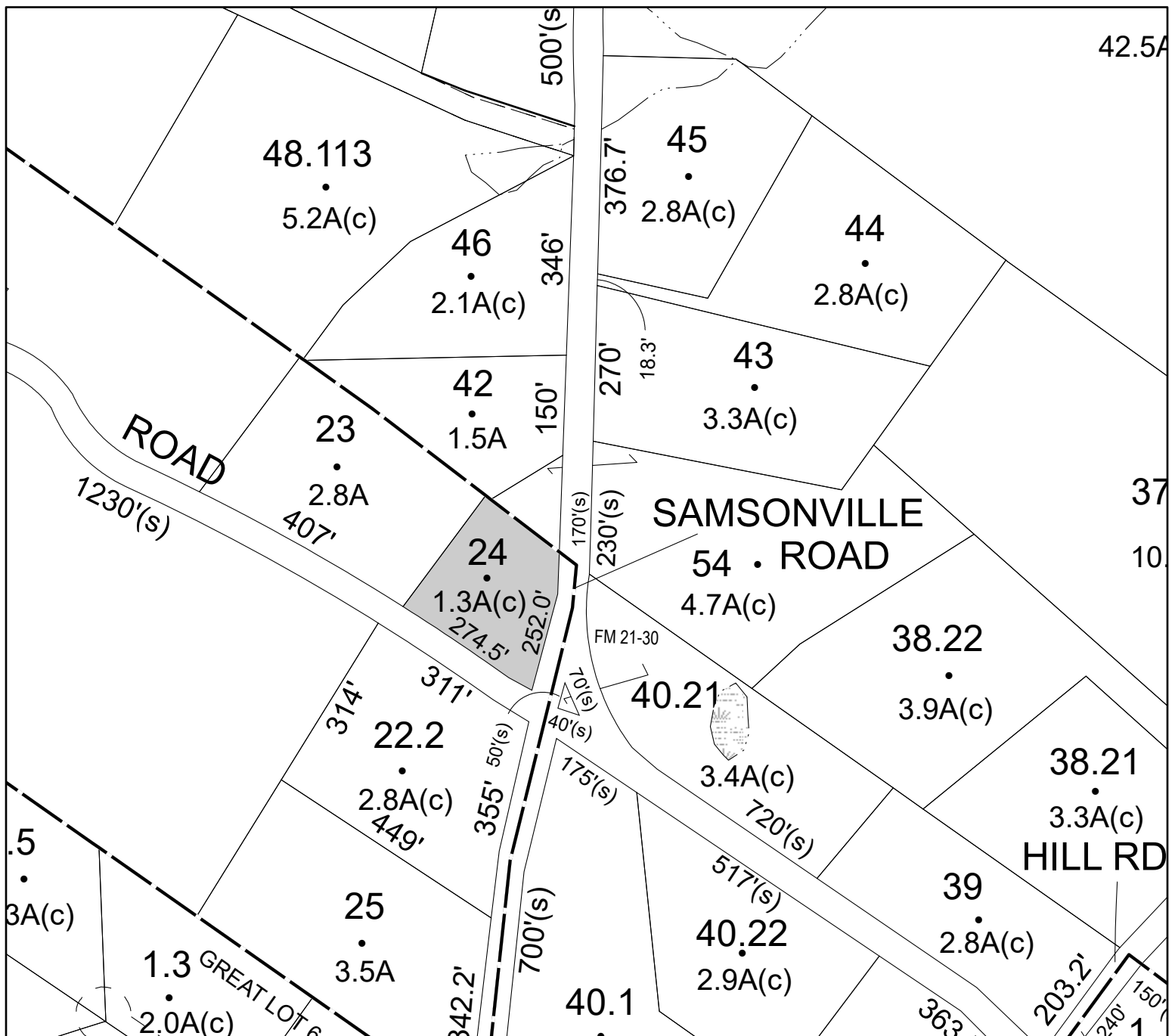
Property Class: 311

Residential Vacant Land

Current Owner: RIDER RONALD BUNTEN DANIELLE

Assessed to: STILLWATER RECOVERY LLC

No Image
Available



Parcel# 109 SBL: 67-2-67

Amount: \$535

Oldest Year of Tax: 2019 G

Town: ROCHESTER

Location: OFF CHERRY TOWN RD

Acres: 7

Front: 0'

Depth: 0'

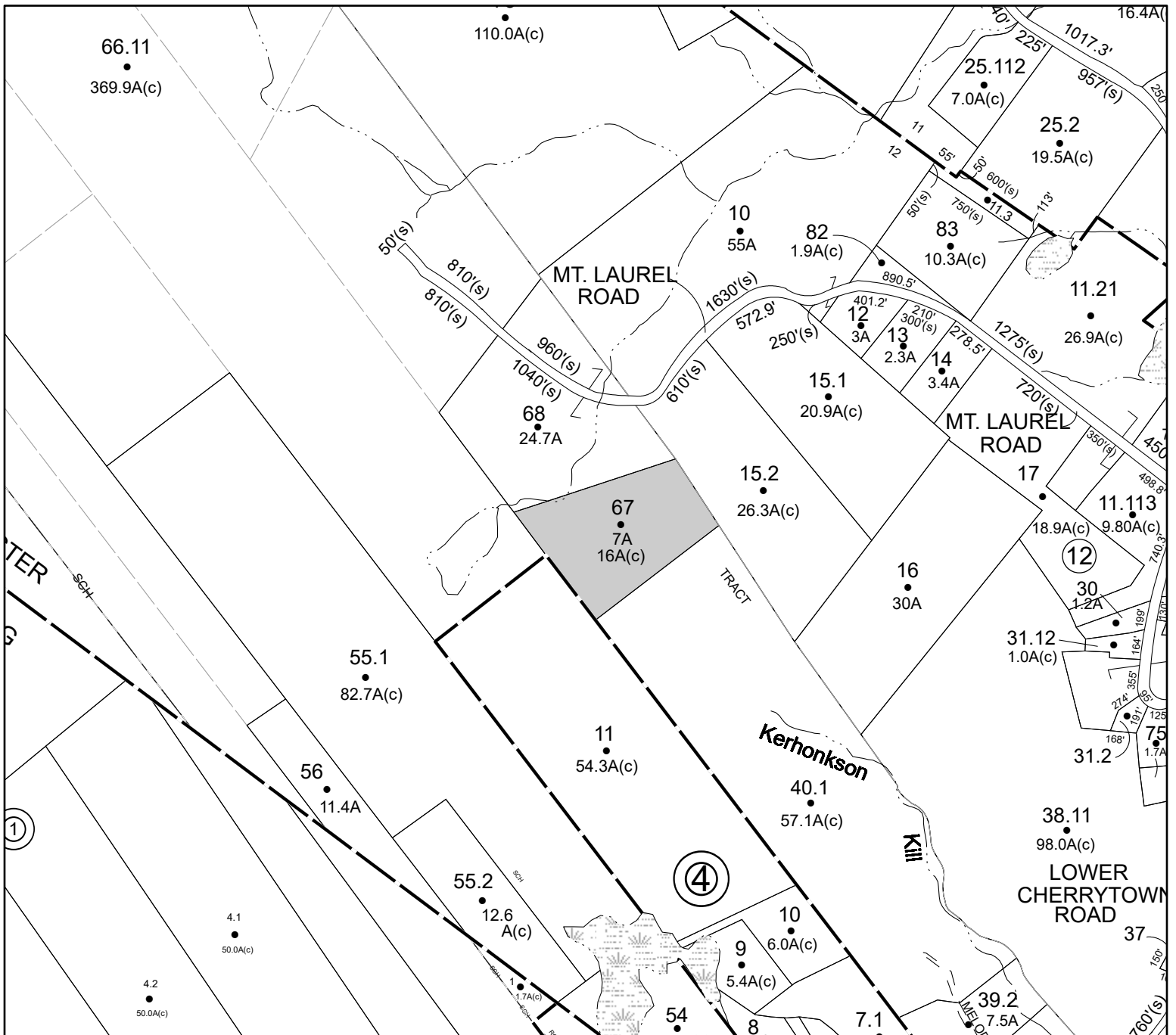
Property Class: 910

Private Wild and Forest Lands except for Private Hunting and Fishing Clubs

Current Owner:

Assessed to: KORTRIGHT KEITH KORTRIGHT GARY S

No Image Available



Parcel# 110 SBL: 68.1-1-51.110

Amount: \$1,728

Oldest Year of Tax: 2018 G

Town: ROCHESTER

Location: OFF RIDGEVIEW RD

Acres: 10.3

Front: 0'

Depth: 0'

Property Class: 910

Private Wild and Forest Lands except for Private Hunting and Fishing Clubs

Current Owner:

Assessed to: NADRATOWSKI JOHN

No Image
Available



Parcel# 112 SBL: 68.3-2-5.200

Amount: \$20,636

Oldest Year of Tax: 2018 G

Town: ROCHESTER

Location: 460 QUEENS HWY

Acres: 2

Front: 0'

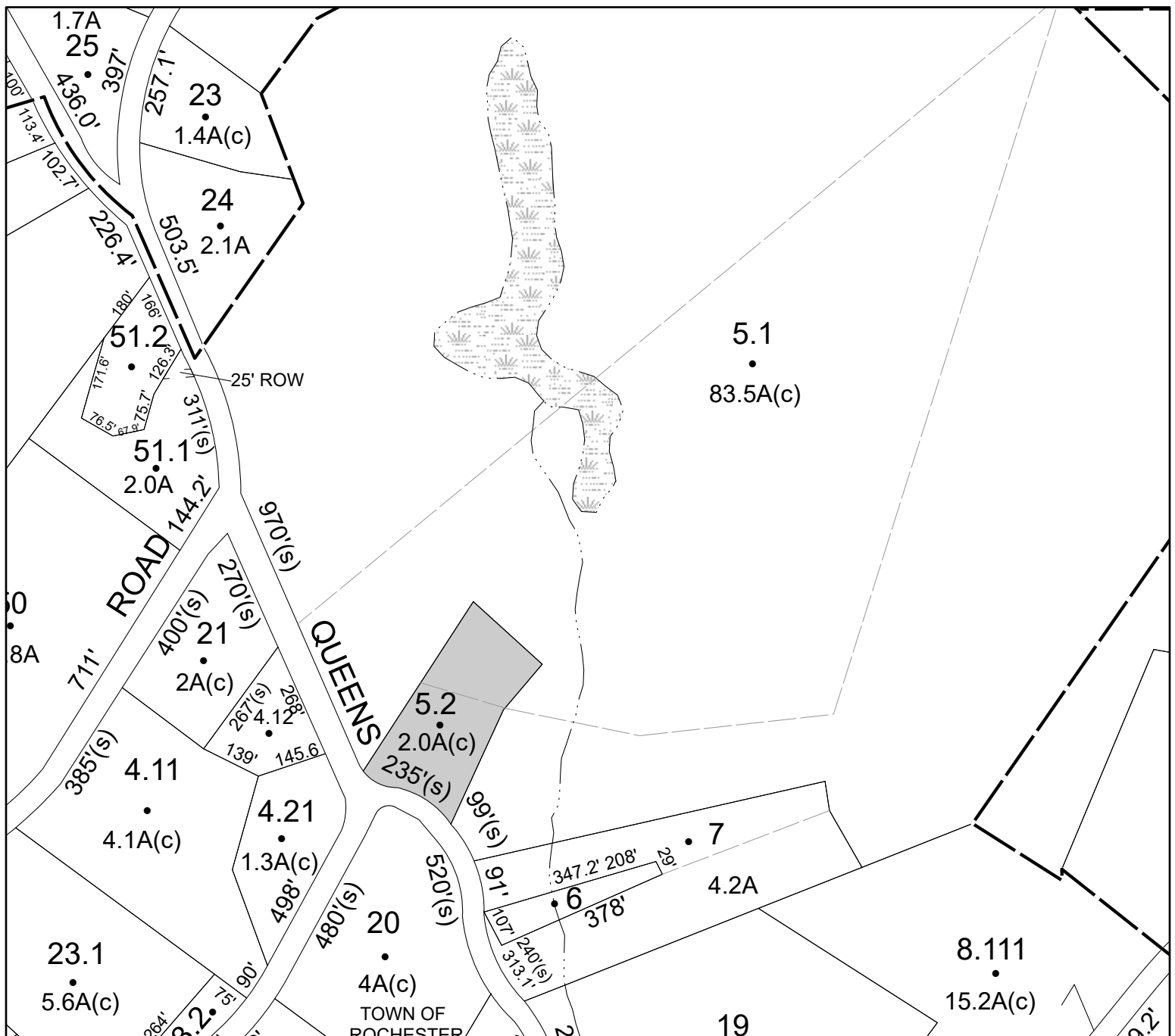
Depth: 0'

Property Class: 210

One Family Year

Current Owner:

Assessed to: HAGEN JOHN BRUCE HAGEN INGER



Parcel# 113 SBL: 68.3-2-55

Amount: \$10,833

Oldest Year of Tax: 2018 G

Town: ROCHESTER

Location: 64 CROSS RD

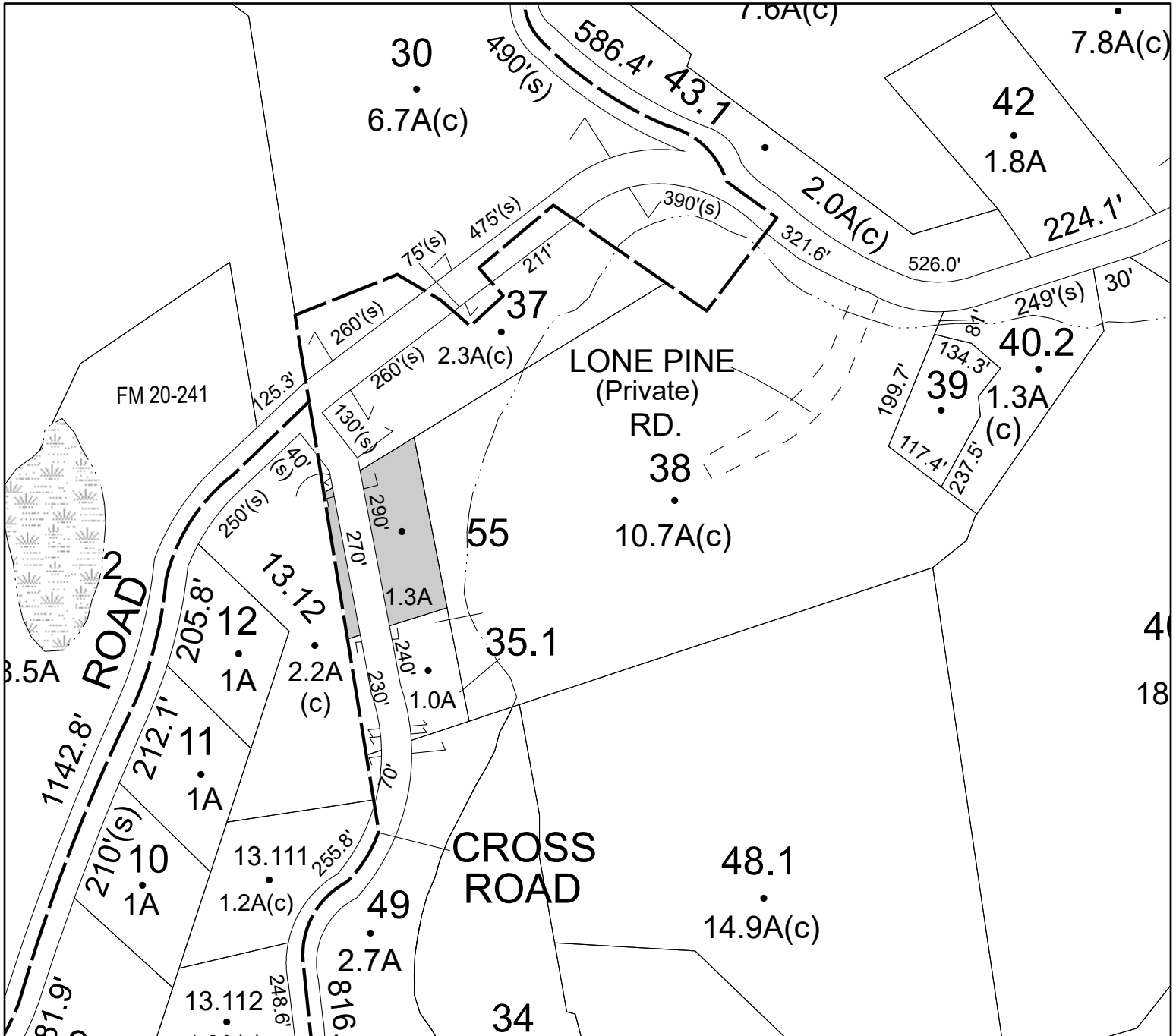
Acres: 1.3

Front: 0' Depth: 0'

Property Class: 270
Mobile Home

Current Owner:

Assessed to: MARIOTTI JOHN



Parcel# 114 SBL: 68.13-2-36.100

Amount: \$30,999

Oldest Year of Tax: 2016 G

Town: ROCHESTER

Location: 36 IKEN RD

Acres: 1

Front: 0'

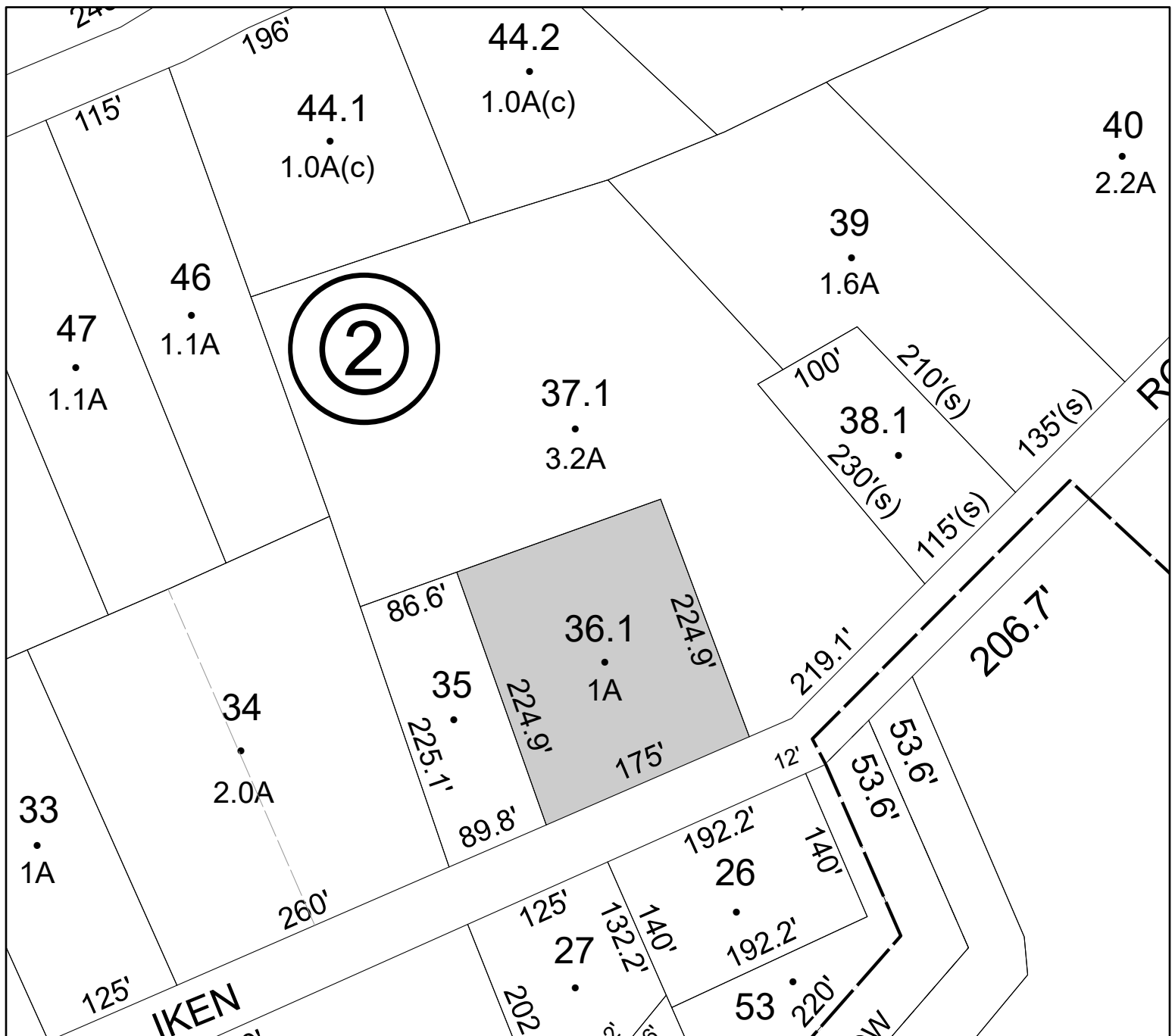
Depth: 0'

Property Class: 210

One Family Year

Current Owner: WARREN TRACY SHEREMETTA MICHAEL

Assessed to: OCONNOR GEORGE SUZANNE MERSE



SBL: 76.4-1-55.100

Amount: \$4,202

Oldest Year of Tax: 2019 G

Town: ROCHESTER

Location: **BERME RD**

Acres: 3.6

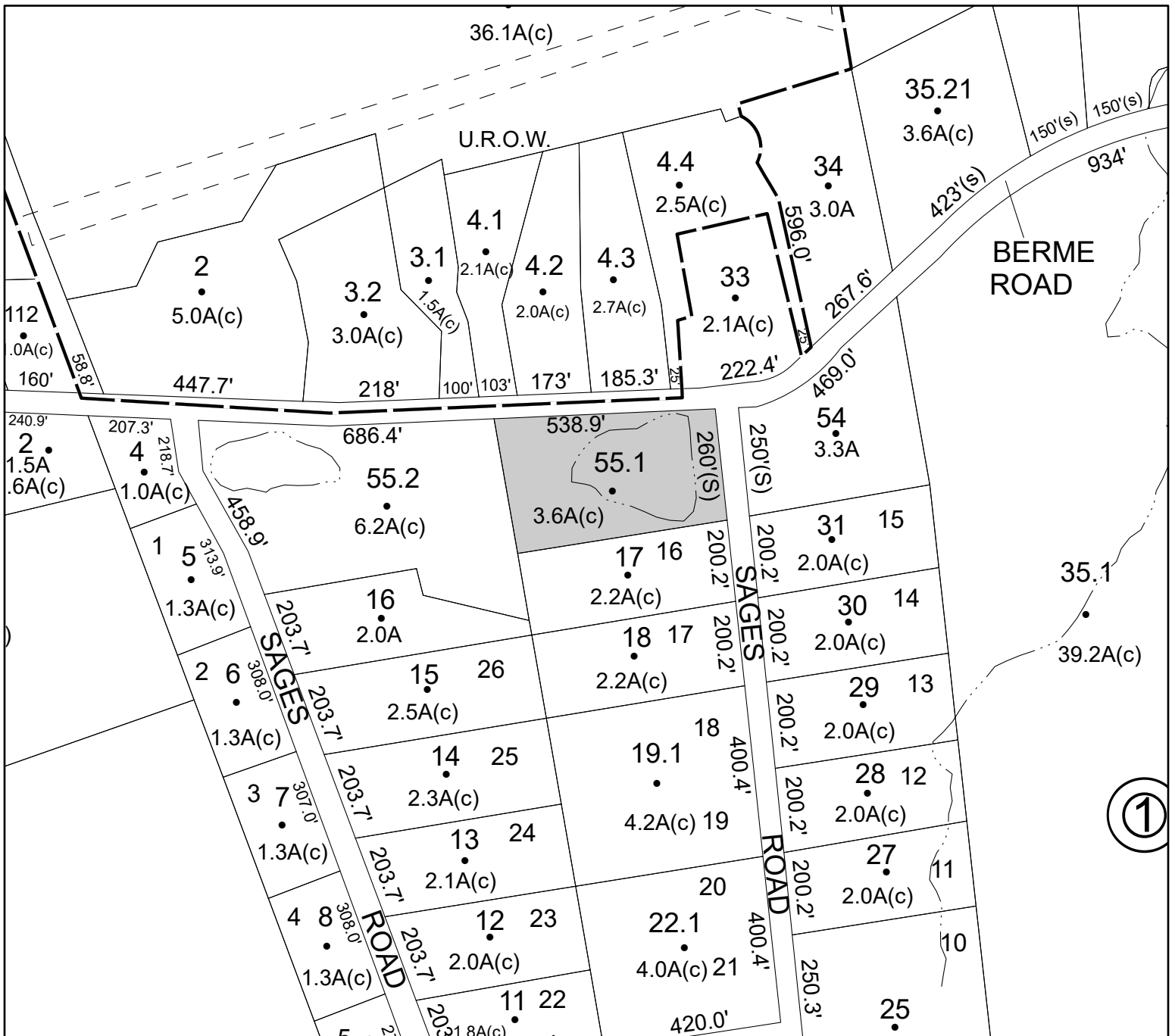
Front: 0' Depth: 0'

Property Class: 311
Residential Vacant Land

Current Owner:

Assessed to: DONG HUIPING

No Image Available



Parcel# 116

Parcel# 116 SBL: 76.9-3-32

Amount: \$3,373

Oldest Year of Tax: 2018 G

Town: ROCHESTER

Location: **ACADEMY ST**

Acres: 0.78

Front: 0'

Depth: 0'

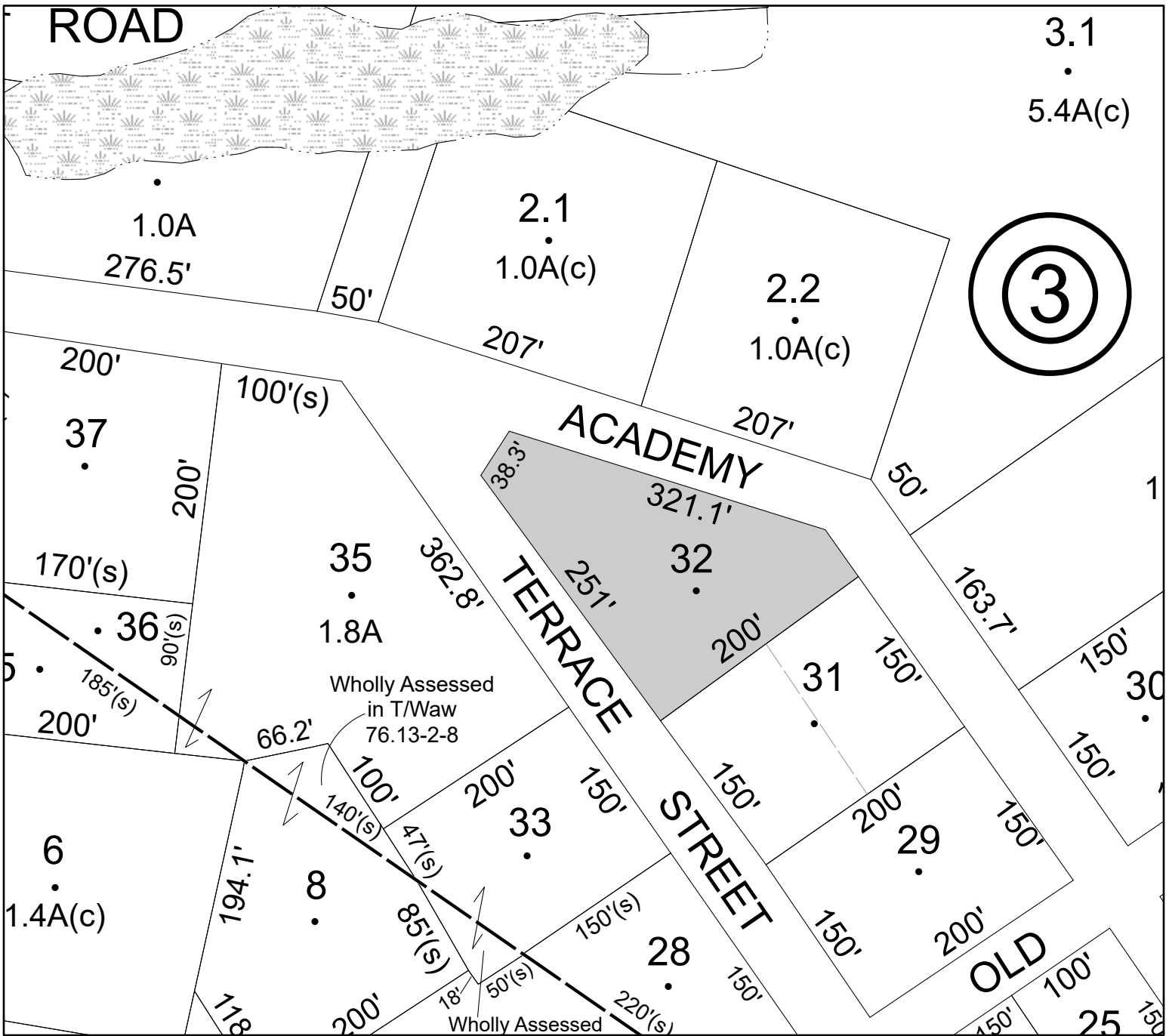
Property Class: **311**

Residential Vacant Land

Current Owner:

Assessed to: MANSFIELD MICHAEL

No Image Available



Parcel# 117 SBL: 77.3-3-21

Amount: \$7,613

Oldest Year of Tax: 2018 G

Town: ROCHESTER

Location: OFF LAWRENCE RD

Acres: 1.64

Front: 0'

Depth: 0'

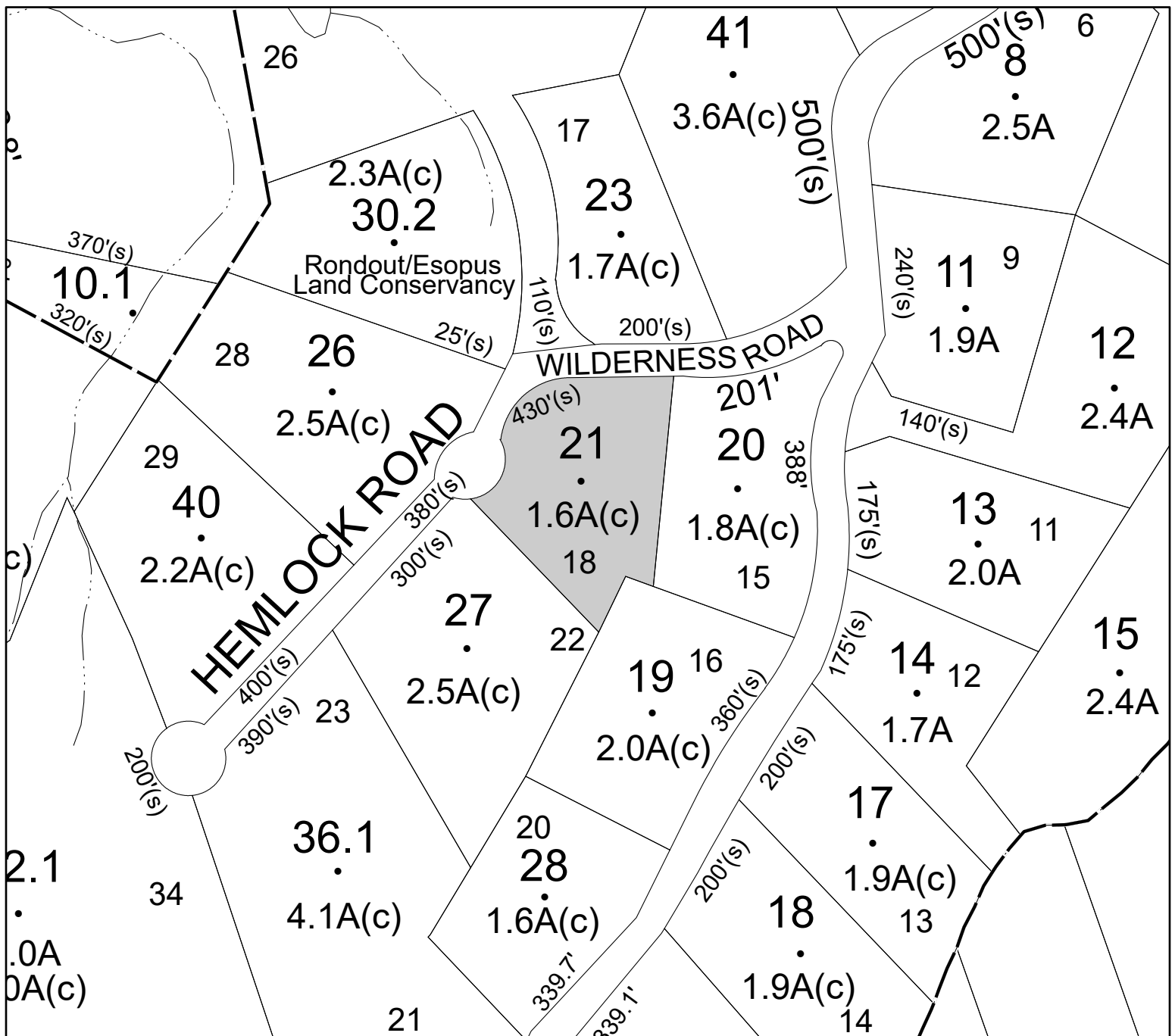
Property Class: 311

Residential Vacant Land

Current Owner:

Assessed to: APPLGATE JAMES H APPLGATE SHARON B

No Image
Available



Parcel# 118 SBL: 77.9-1-24.200

Amount: \$172,269

Oldest Year of Tax: 2011 G

Town: ROCHESTER

Location: 11 TOW PATH RD

Acres: 1.6

Front: 0'

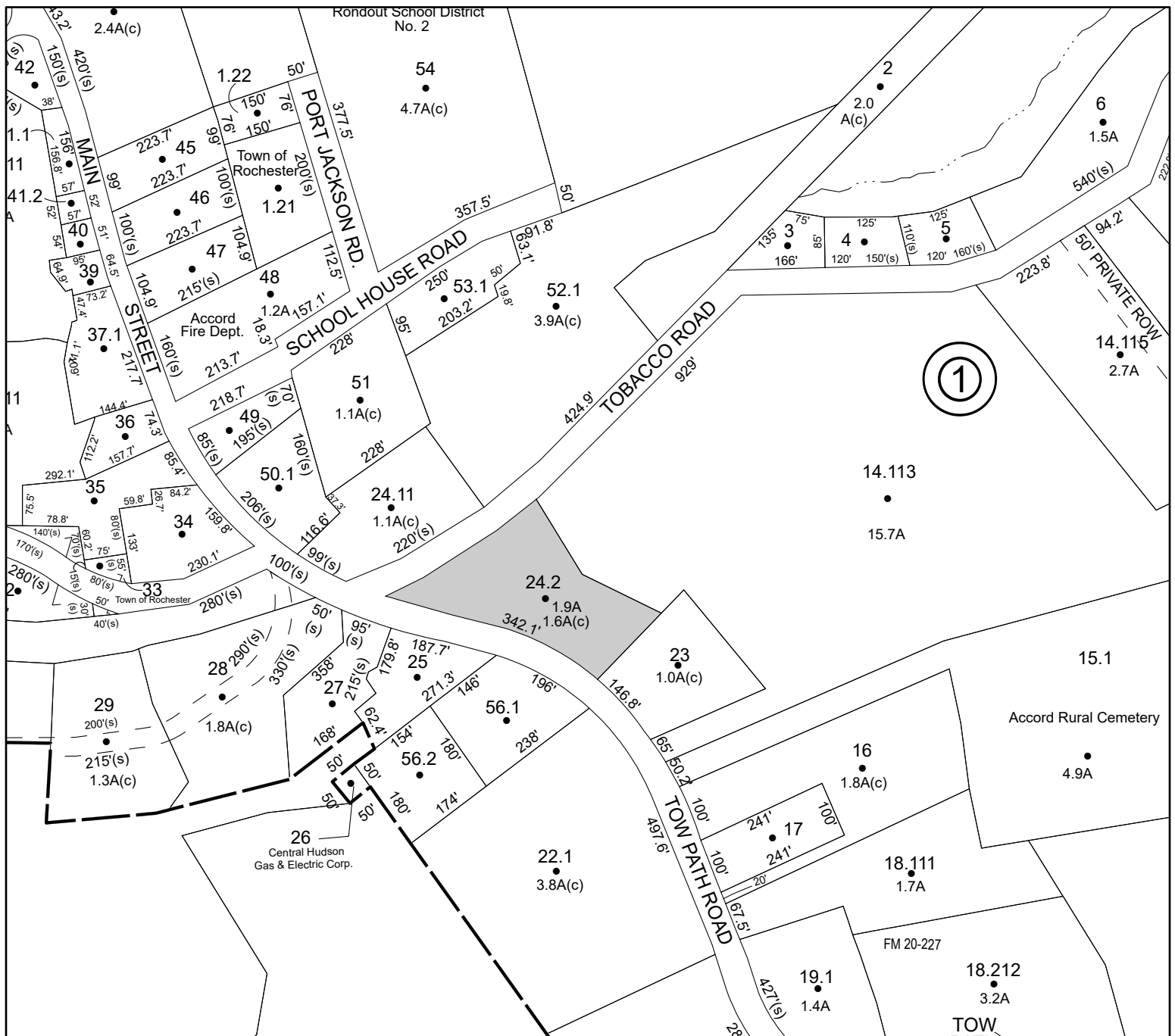
Depth: 0'

Property Class: 482

Downtown Row Type (detached)

Current Owner:

Assessed to: CEDAR RIDGE DEVELOPMENT CORP



Parcel# 119 SBL: 77.9-1-42

Amount: \$102,224

Oldest Year of Tax: 2006 G

Town: ROCHESTER

Location: 5 MAIN ST

Acres: 0.5

Front: 0'

Depth: 0'

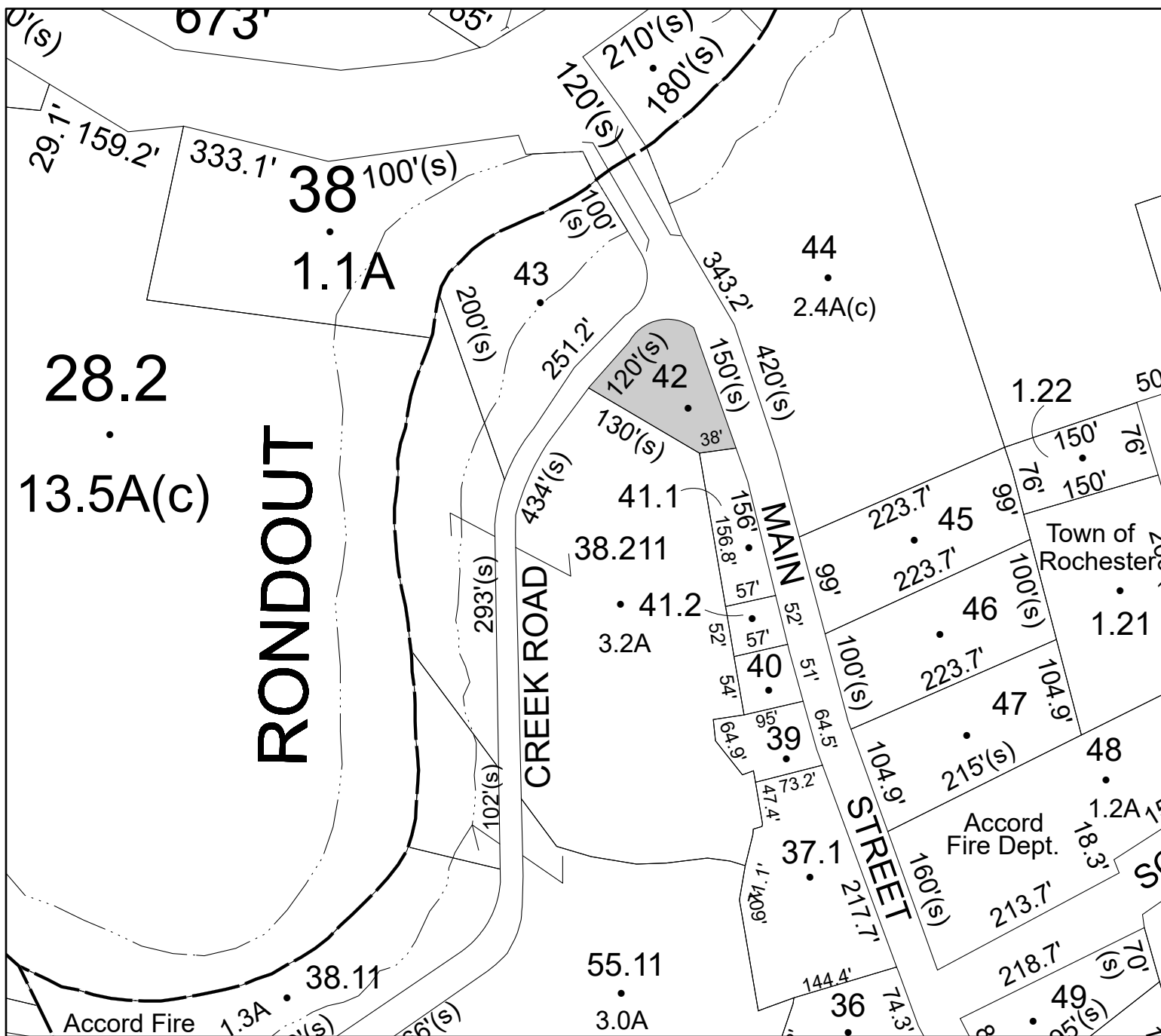
Property Class: 483

Converted Residence

Current Owner:

Assessed to: SOLCBERG REGINALD A JR

No Image
Available



Parcel# 120 SBL: 62.4-7-1

Amount: \$33,163

Oldest Year of Tax: 2019 G

Town: ROSENDALE

Location: 923 CREEK LOCKS RD

Acres: 3.5

Front: 0'

Depth: 0'

Property Class: 210

One Family Year

Current Owner:

Assessed to: MILLER JASON D



Parcel# 121 SBL: 62.11-1-1

Amount: \$6,134

Oldest Year of Tax: 2019 G

Town: ROSENDALE

Location: **BINNEWATER RD**

Acres: 0.8

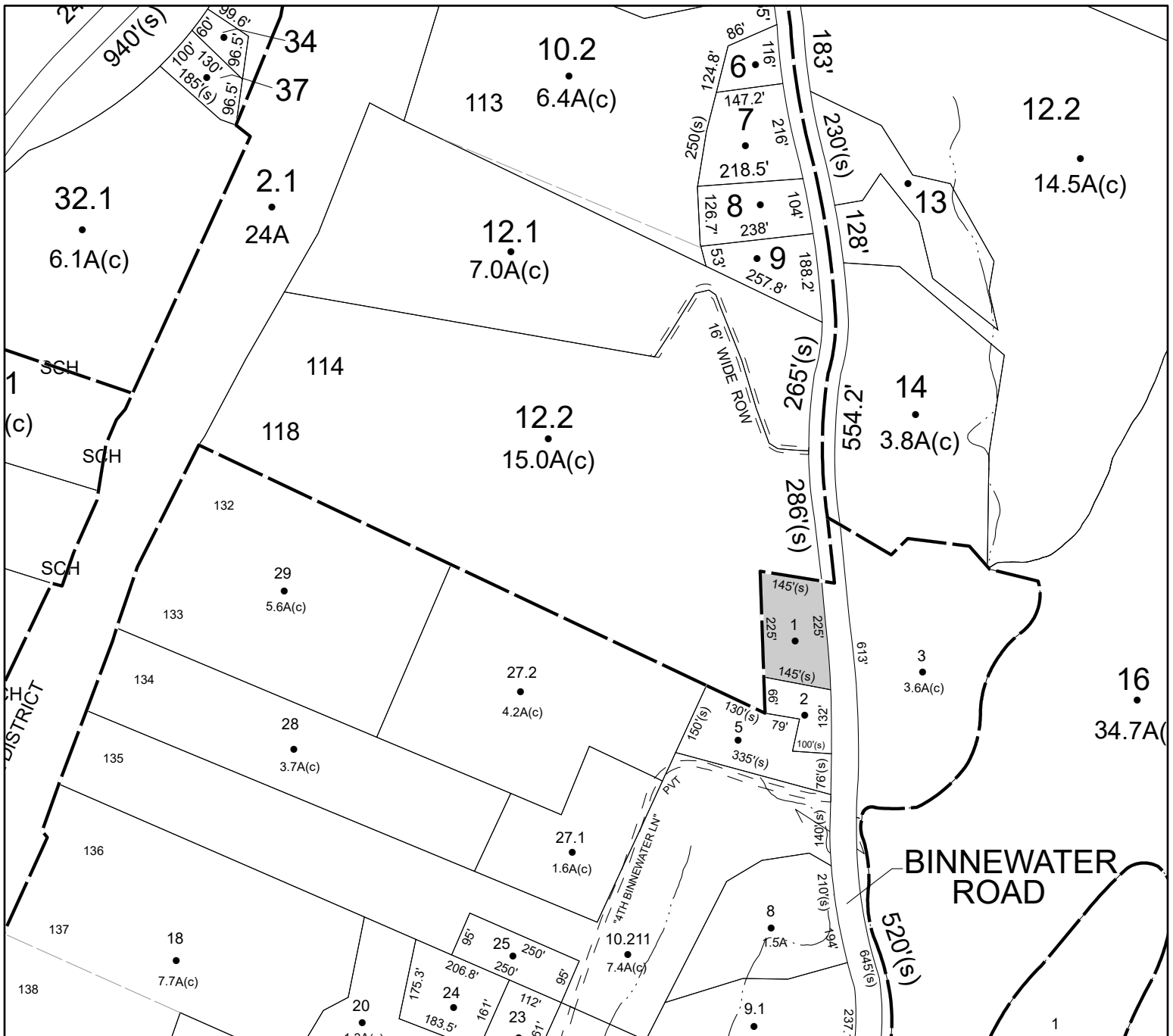
Front: 0' Depth: 0'

Property Class: 312

Residential Land Including a Small Improvement (not used for living accommodations)

Current Owner:

Assessed to: **EDGHILL EUGENE M**



Parcel# 122 SBL: 62.16-3-9

Amount: \$20,353

Oldest Year of Tax: 2018 G

Town: ROSENDALE

Location: 133 MAPLE HILL DR

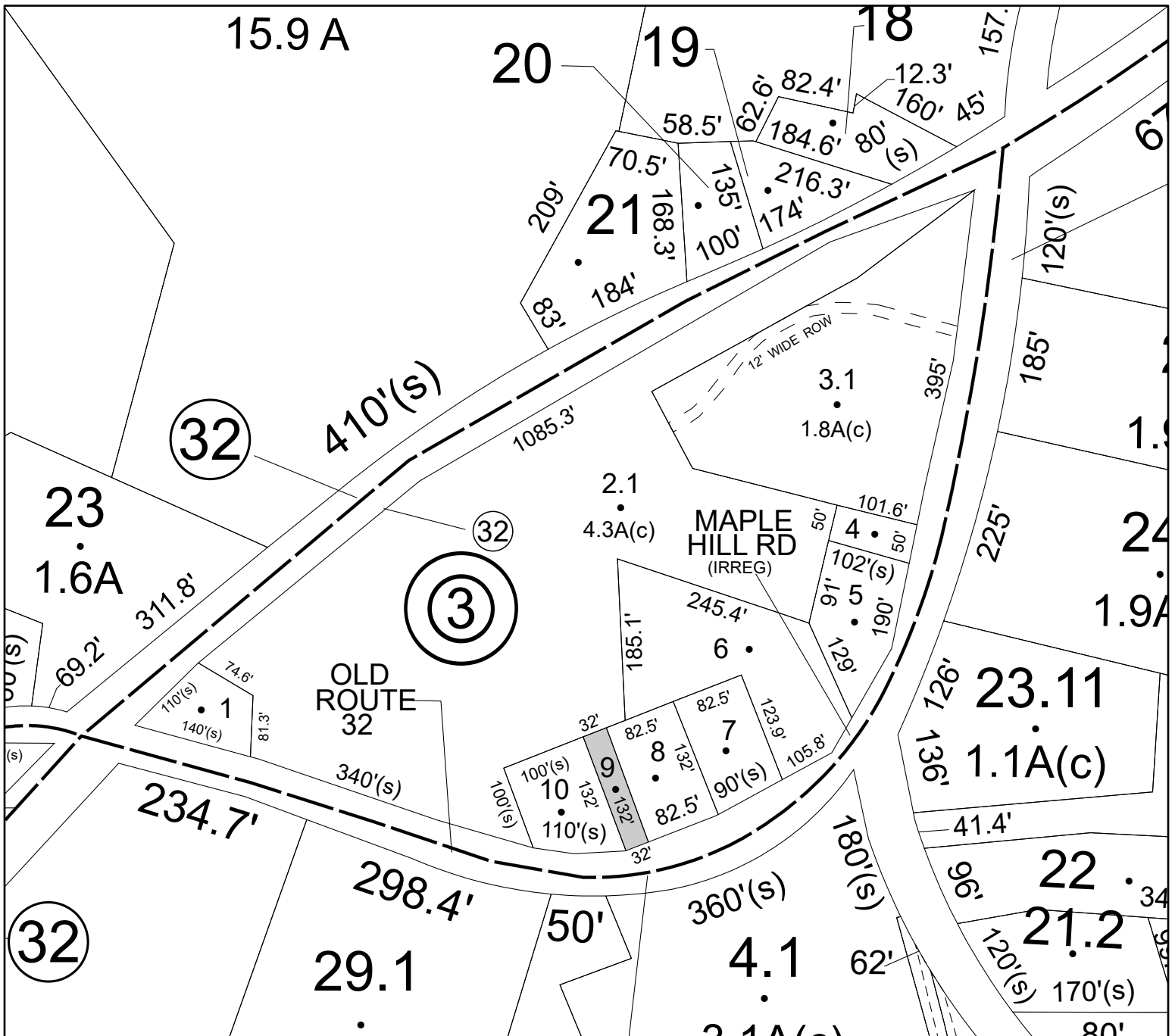
Acres: 0.1

Front: 0' Depth: 0'

Property Class: 210
One Family Year

Current Owner:

Assessed to: LENT KEITH



Parcel# 123 SBL: 63.5-2-26

Amount: \$15,895

Oldest Year of Tax: 2019 G

Town: ROSENDALE

Location: 2608 ROUTE 32

Acres: 0.53

Front: 0'

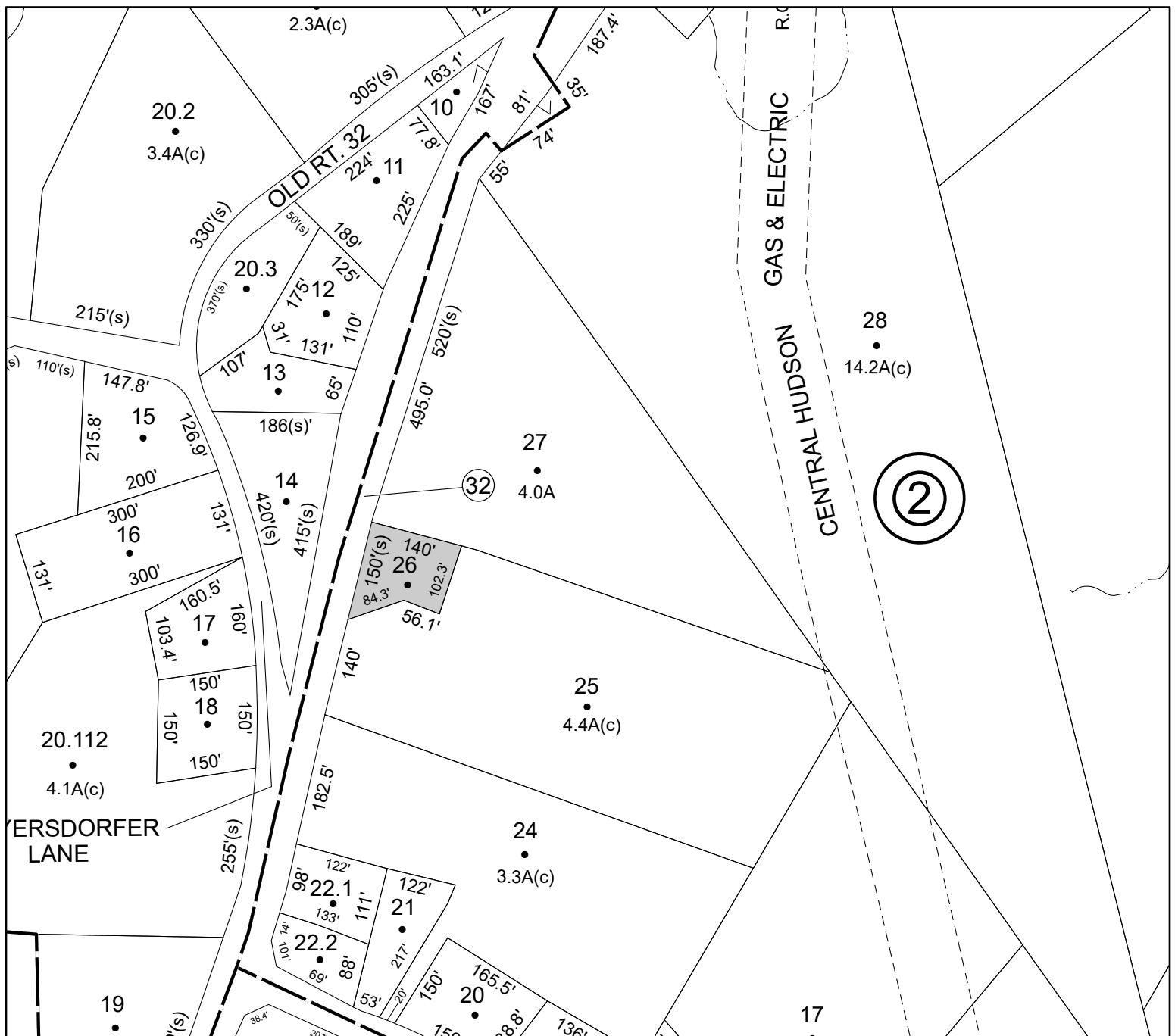
Depth: 0'

Property Class: 425

Bar

Current Owner:

Assessed to: JOANZ, LLC



Parcel# 124 SBL: 70.4-1-41.120

Amount: \$19,706

Oldest Year of Tax: 2017 G

Town: ROSENDALE

Location: 350 RIVER RD EXT

Acres: 1.6

Front: 0'

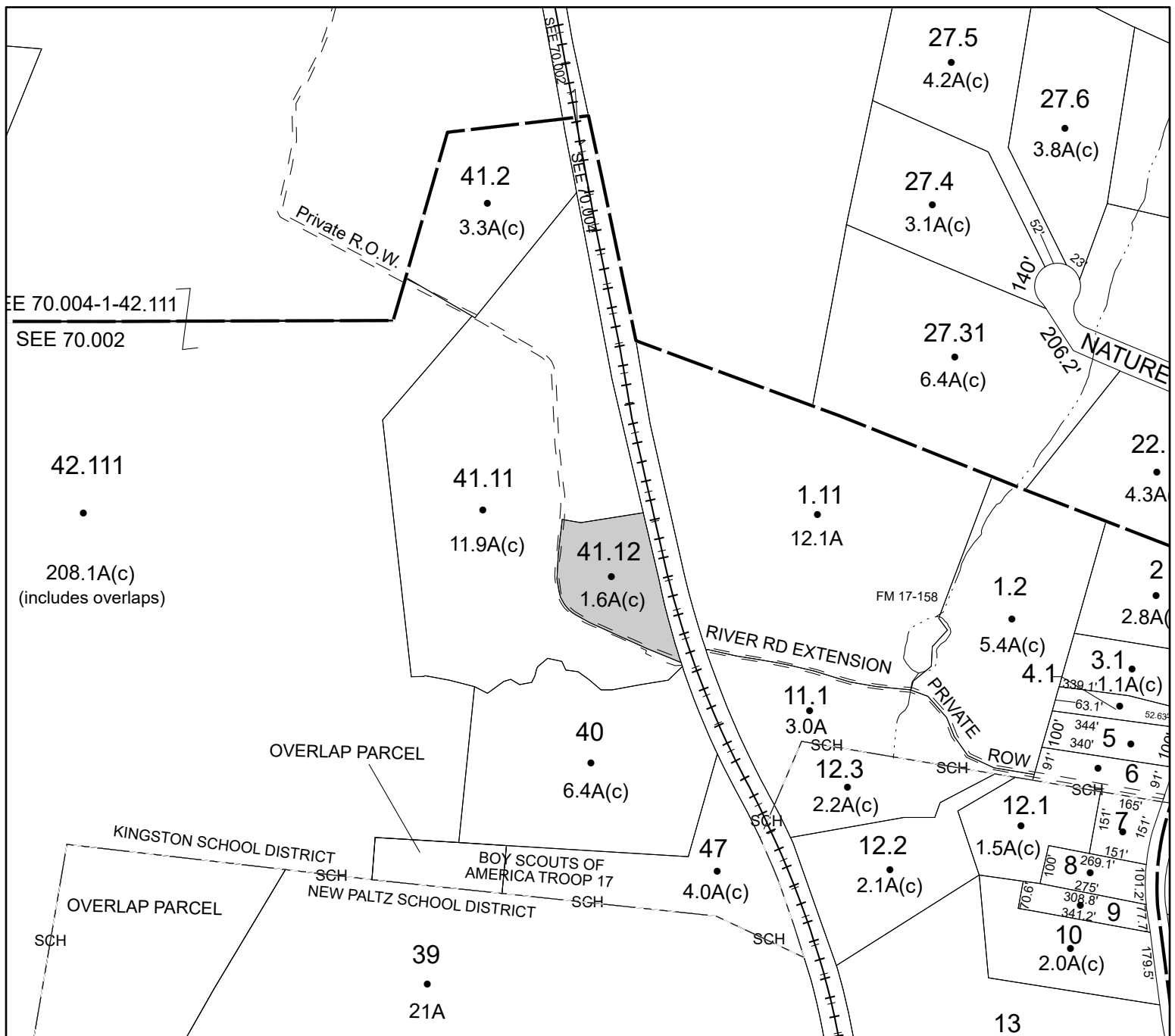
Depth: 0'

Property Class: 210

One Family Year

Current Owner: PAKENHAM DAVID EMMAUS

Assessed to: PAKENHAM DAVID E



Parcel# 125 SBL: 70.16-1-10

Amount: \$10,428

Oldest Year of Tax: 2018 G

Town: ROSENDALE

Location: 14 RIVERVIEW DR

Acres: 0.1

Front: 0'

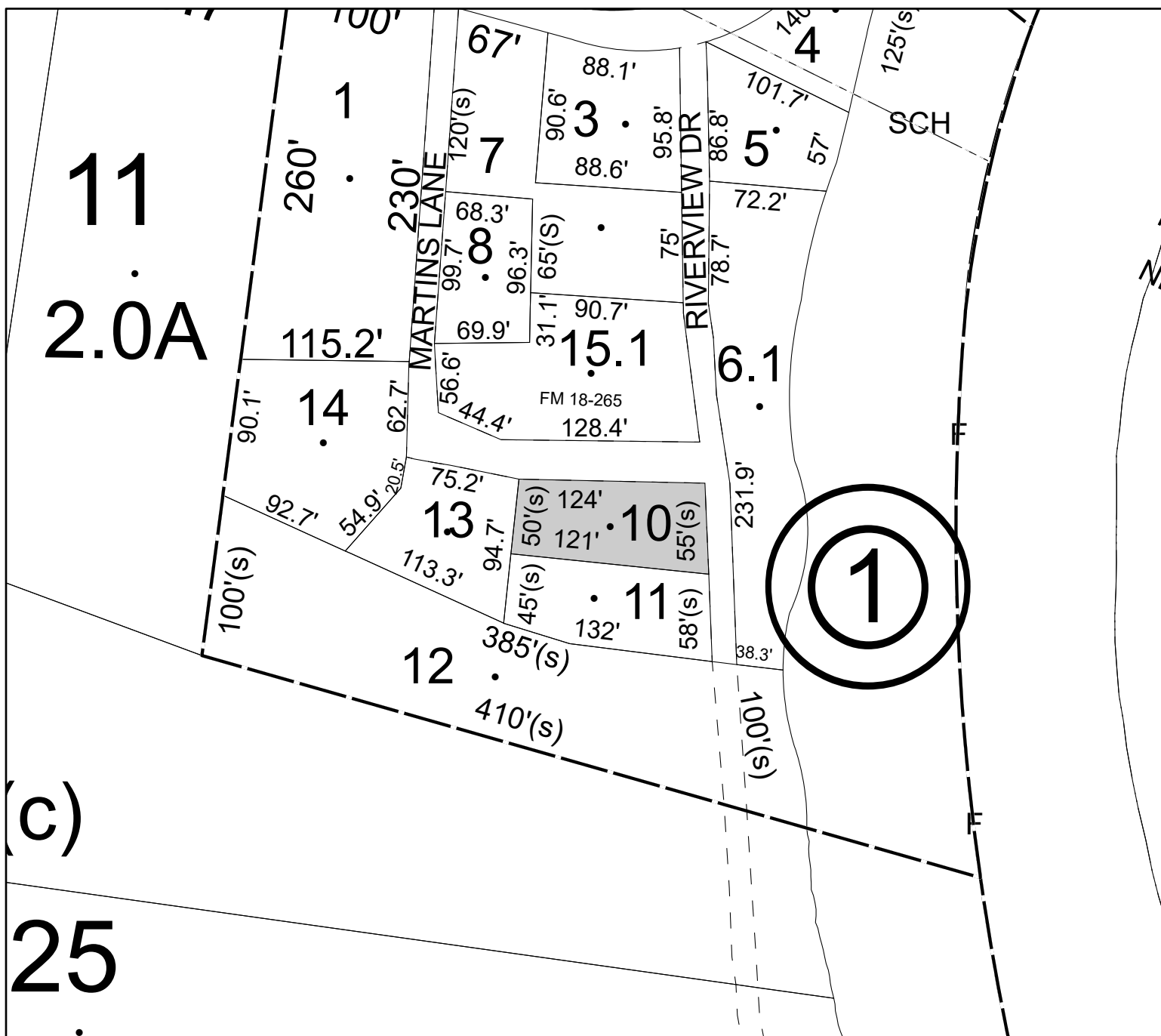
Depth: 0'

Property Class: 210

One Family Year

Current Owner:

Assessed to: BALLANTINE DOUGLAS P



Parcel# 126 SBL: 70.43-5-10

Amount: \$29,688

Oldest Year of Tax: 2016 G

Town: ROSENDALE

Location: 762 SPRINGTOWN RD

Acres: 0.61

Front: 0'

Depth: 0'

Property Class: 280
Multiple Residences

Current Owner:

Assessed to: TIERNEY MATTHEW



Parcel# 127 SBL: 70.50-1-24

Amount: \$3,102

Oldest Year of Tax: 2019 G

Town: ROSENDALE

Location: CEDAR ST -TILLSON ESTS

Acres: 1.11

Front: 0'

Depth: 0'

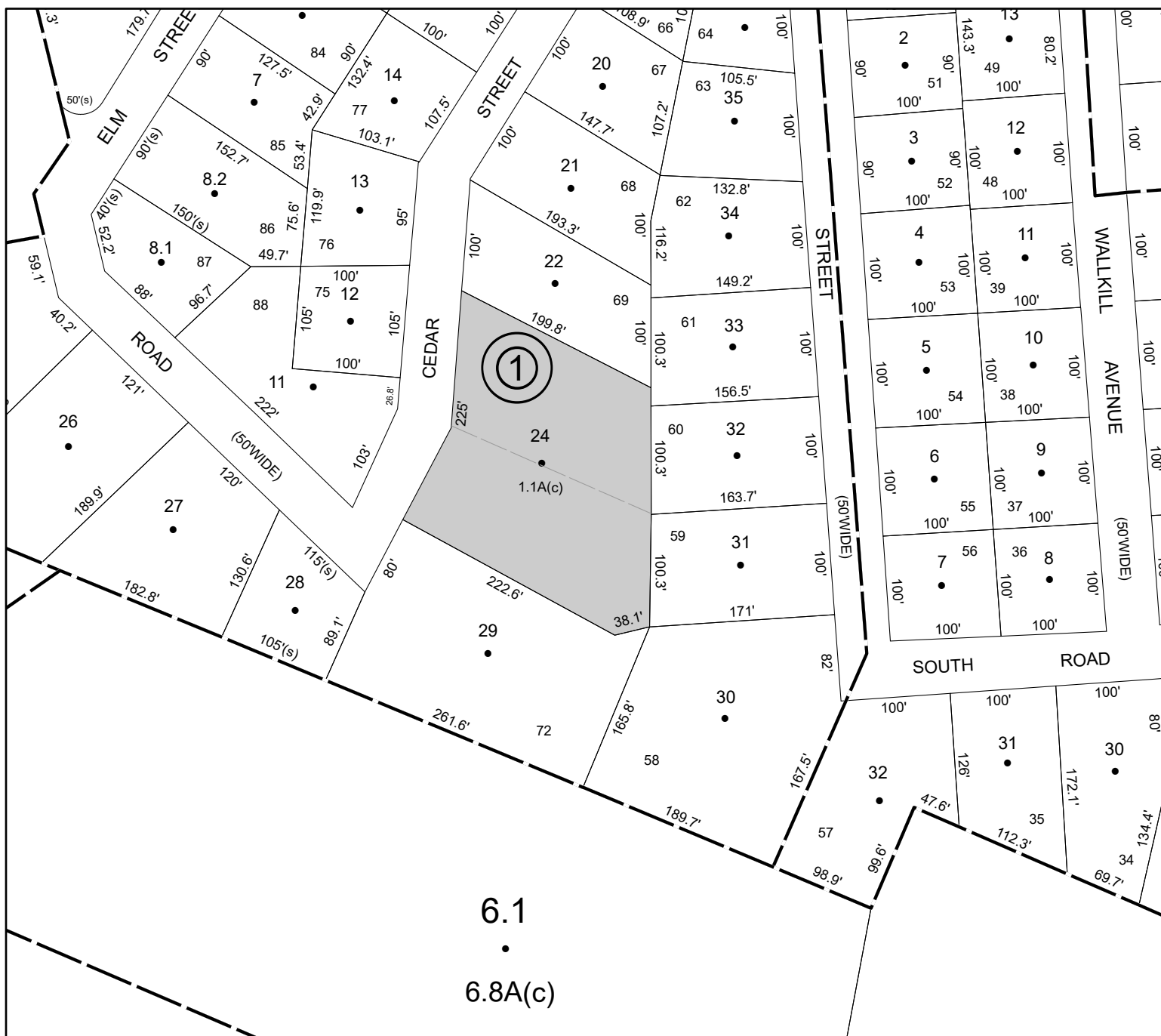
Property Class: 311

Residential Vacant Land

Current Owner: MCGOVERN ACQUISITION CO., LLC

Assessed to: COUNTY OF ULSTER

No Image
Available



Parcel# 128 SBL: 18.53-2-35

Amount: \$24,793

Oldest Year of Tax: 2019 G

Town: SAUGERTIES

Location: 26 ELM ST

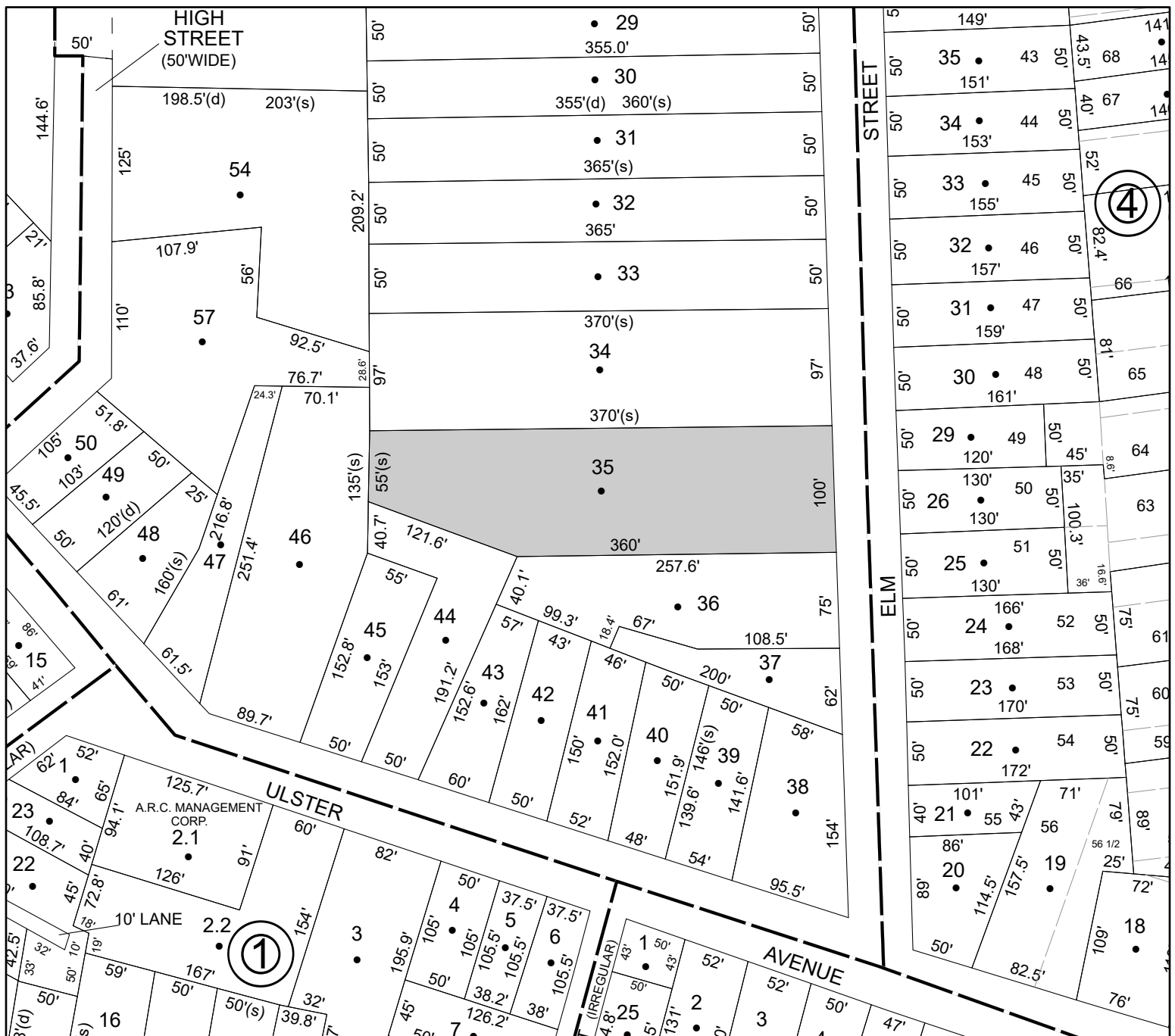
Acres: 0.77

Front: 100' Depth: 360'

Property Class: 210
One Family Year

Current Owner:

Assessed to: YOUNG RALPH



Parcel# 129 SBL: 18.53-3-20.100

Amount: \$23,656

Oldest Year of Tax: 2019 G

Town: SAUGERTIES

Location: 168 MARKET ST

Acres: 0.15

Front: 60'

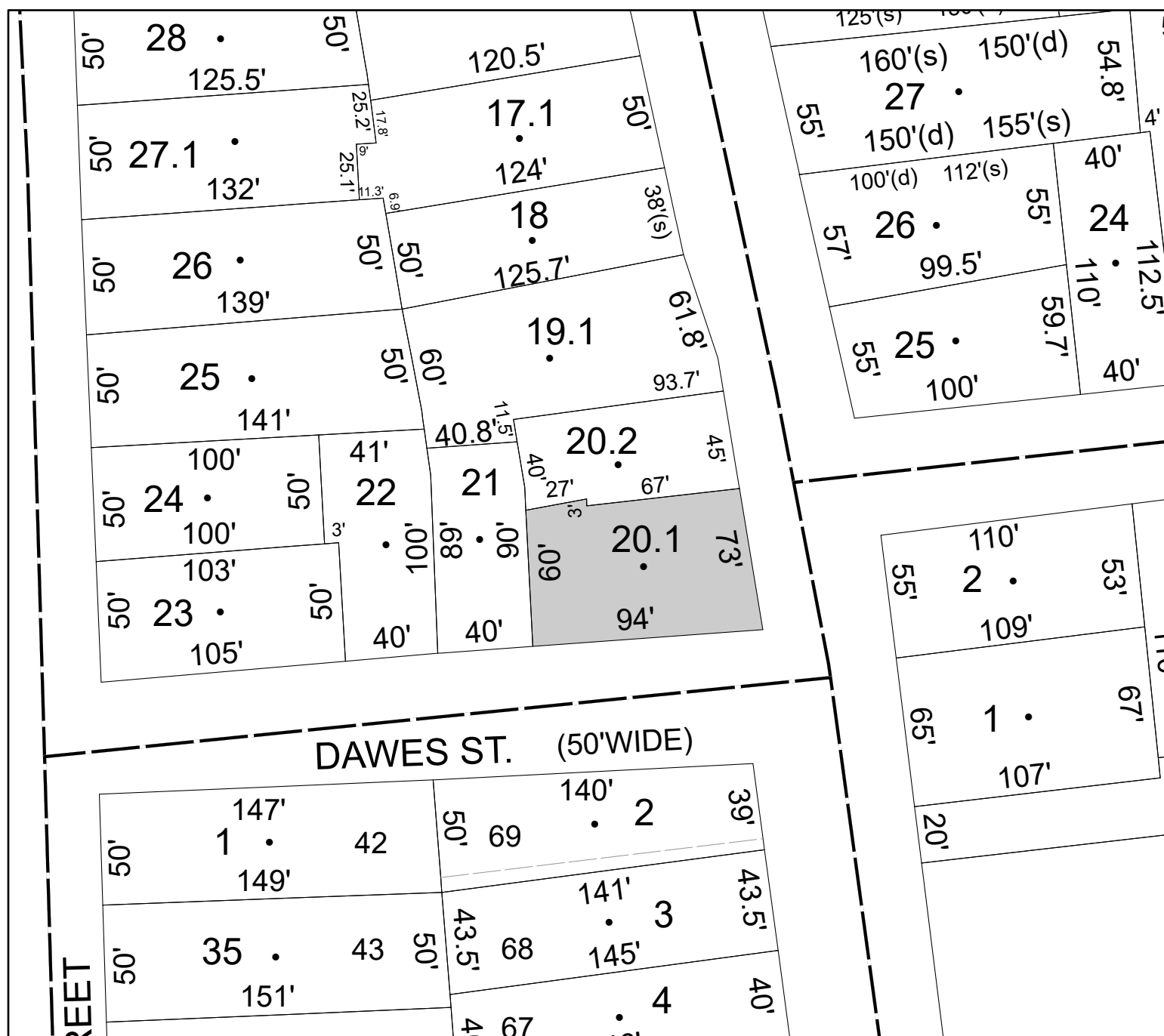
Depth: 94'

Property Class: 230

Three Family Year

Current Owner:

Assessed to: HATCHSUN INC.



Parcel# 130 SBL: 18.54-3-12

Amount: \$37,812

Oldest Year of Tax: 2019 G

Town: SAUGERTIES

Location: 35 BENNETT AVE

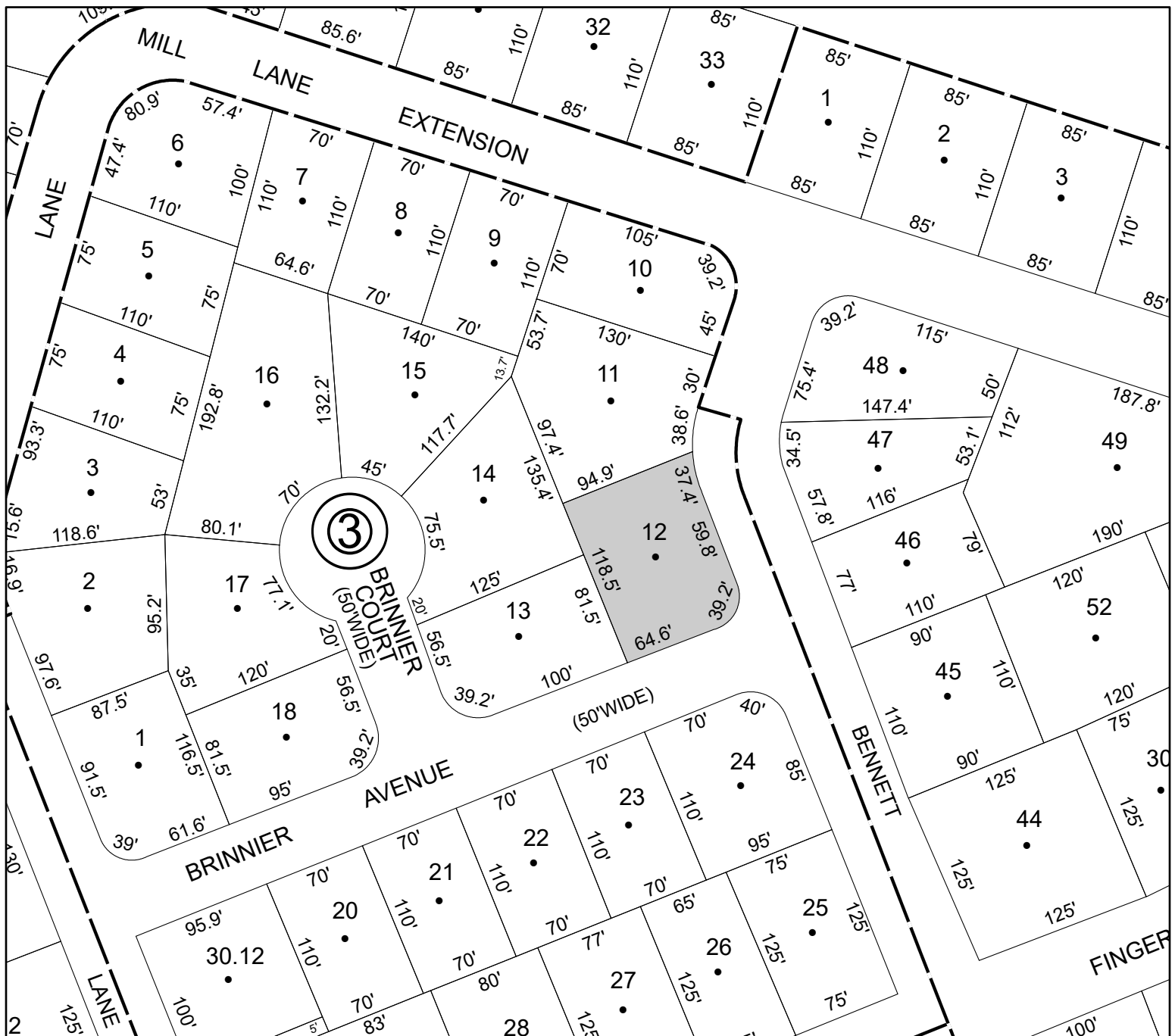
Acres: 0.25

Front: 86' Depth: 94'

Property Class: 210
One Family Year

Current Owner:

Assessed to: SCATURRO ANN MARIE



Parcel# 131 SBL: 18.61-2-24.300

Amount: \$10,320

Oldest Year of Tax: 2019 G

Town: SAUGERTIES

Location: CROSS ST

Acres: 0.08

Front: 0'

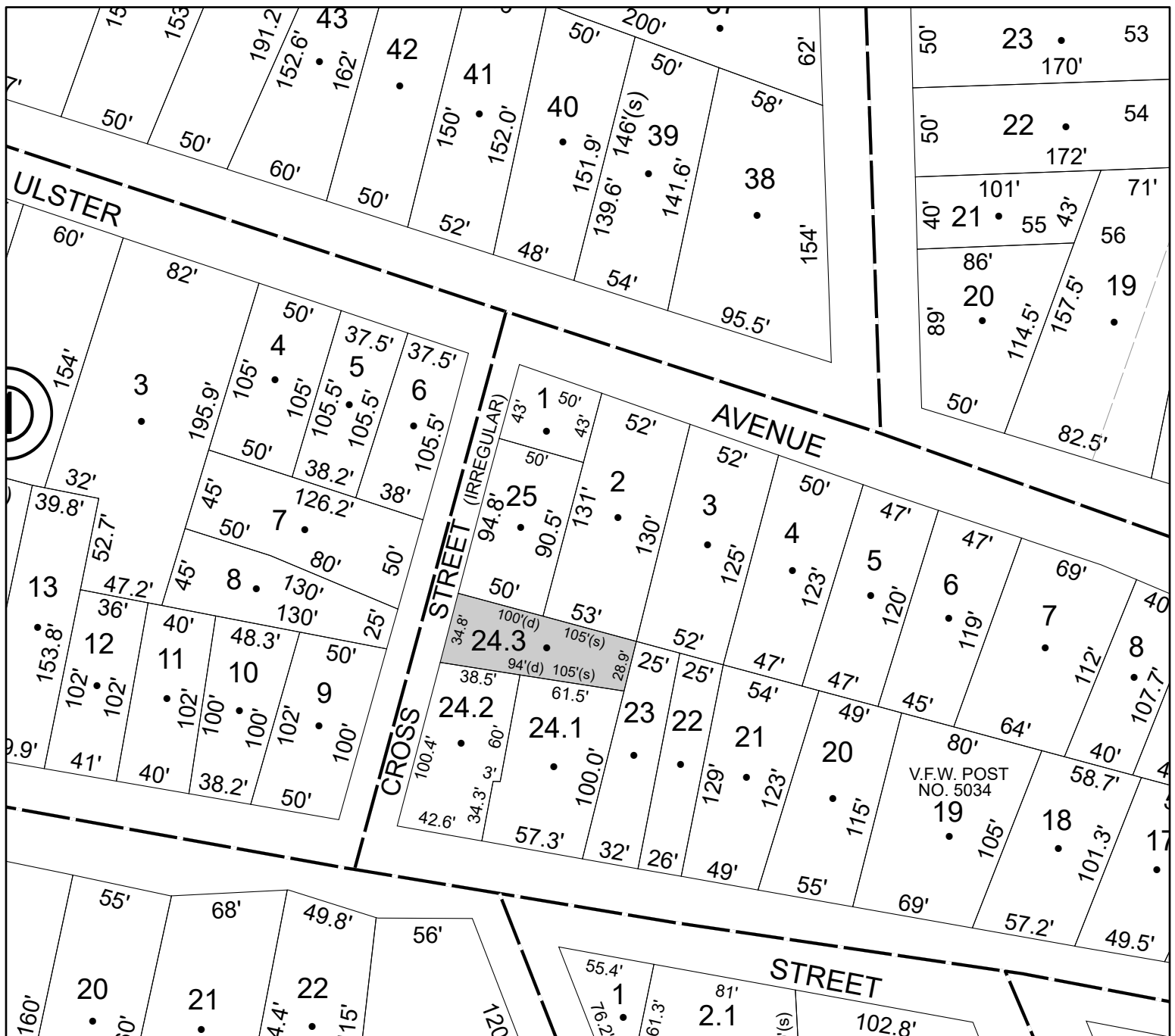
Depth: 0'

Property Class: 312

Residential Land Including a Small Improvement (not used for living accommodations)

Current Owner:

Assessed to: LEAD ME TO IT MARKETING INC.



Parcel# 132 SBL: 18.61-2-25

Amount: \$18,988

Oldest Year of Tax: 2019 G

Town: SAUGERTIES

Location: 7 CROSS ST

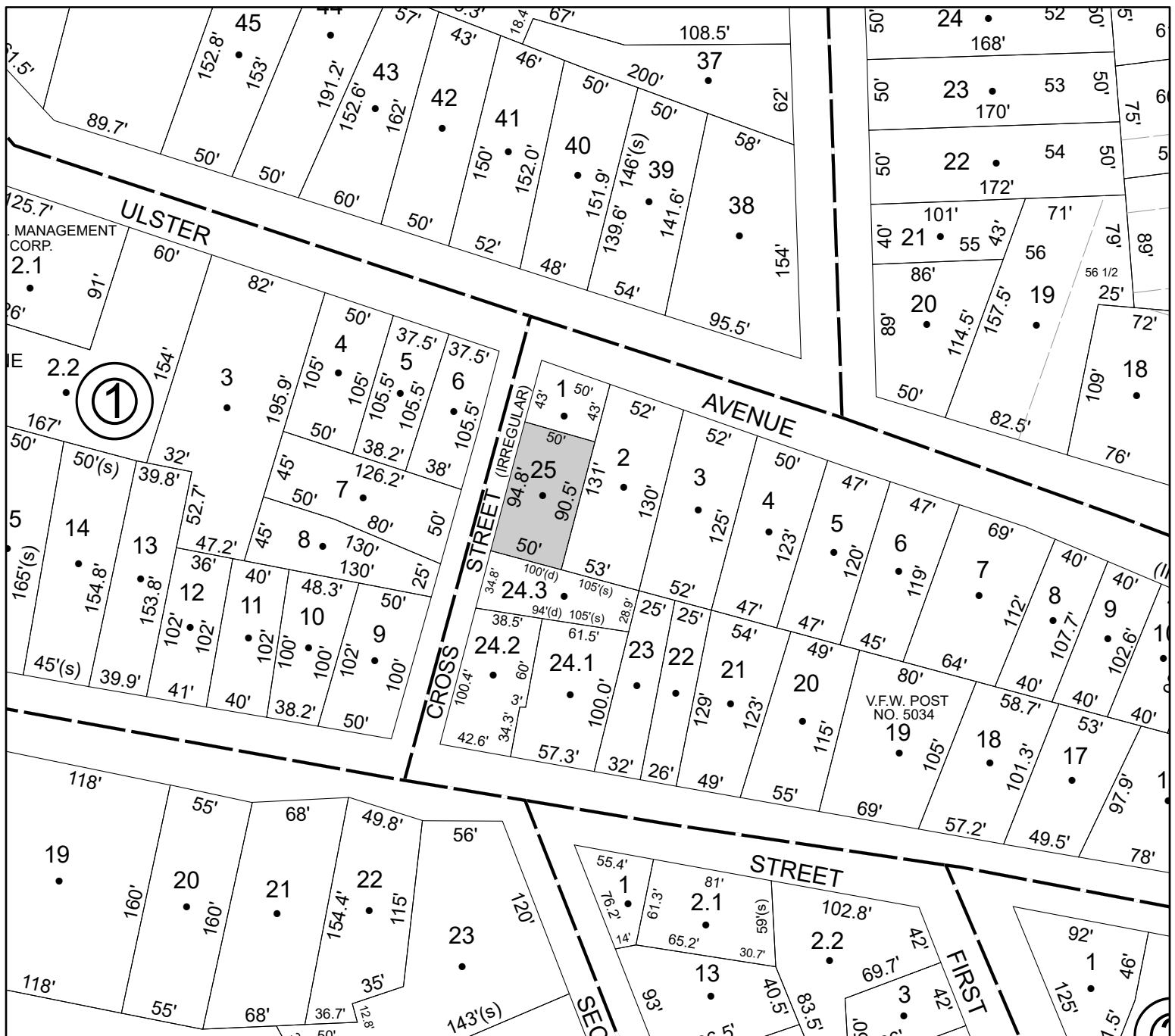
Acres: 0.1

Front: 90' Depth: 50'

Property Class: 411
Apartments

Current Owner:

Assessed to: LEAD ME TO IT MARKETING,



Parcel# 133 SBL: 18.69-1-25

Amount: \$69,873

Oldest Year of Tax: 2017 G

Town: SAUGERTIES

Location: 156 WEST BRIDGE ST

Acres: 0.25

Front: 60'

Depth: 183.4'

Property Class: 220

Two Family Year

Current Owner: LI SHANG HAI LI SENG THIAM

Assessed to: LI SHANG HAI SENG THIAM



Parcel# 134 SBL: 18.71-1

Amount: \$145,159

Oldest Year of Tax: 2017 G

Town: SAUGERTIES

Location: LATHAM CIR

Acres: 4.5

Front: 0'

Depth: 0'

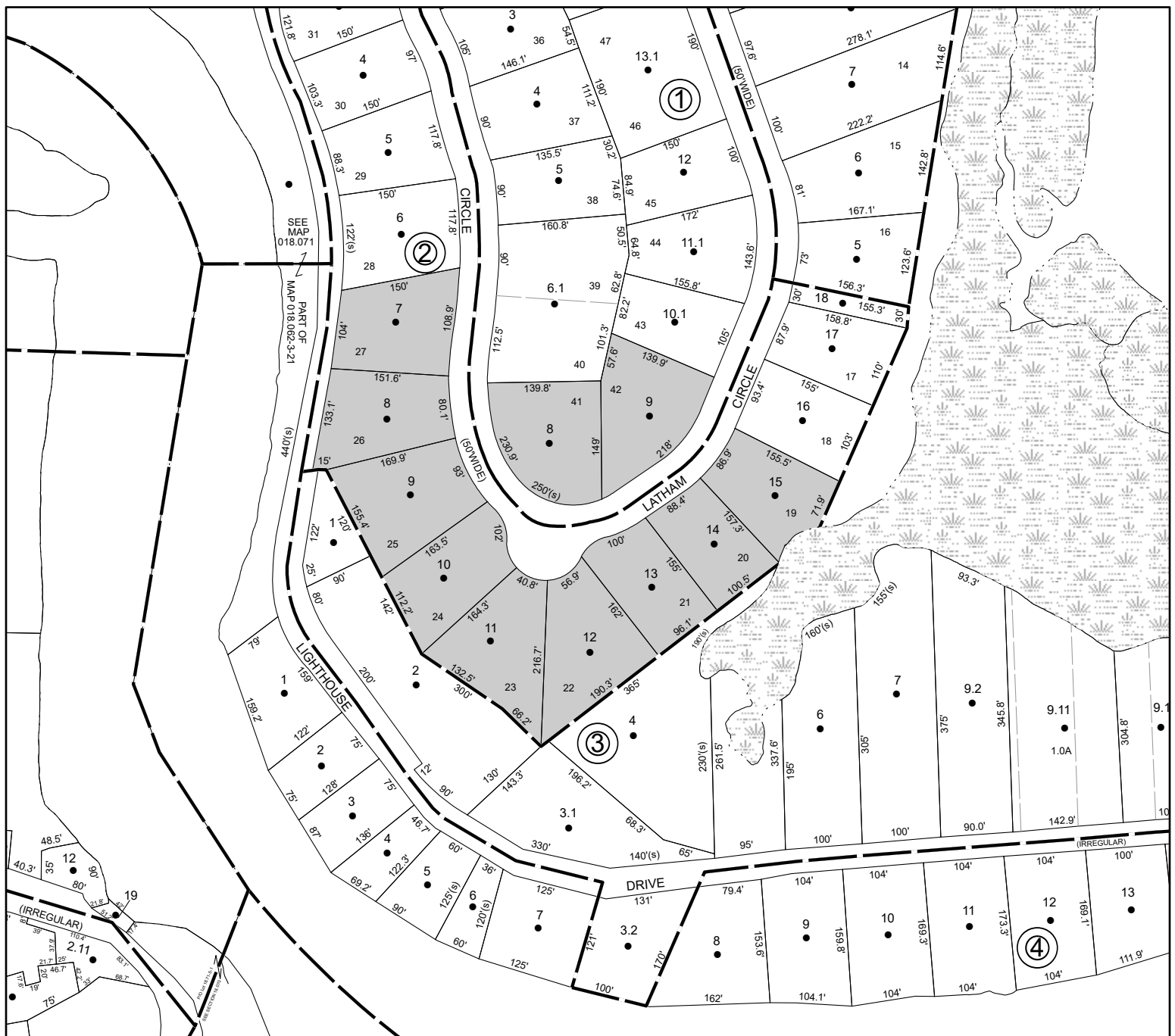
Property Class: 311

Residential Vacant Land

Current Owner:

Assessed to: LIGHTHOUSE COVE INC

No Image
Available



Parcel# 135 SBL: 18.263-6-9

Amount: \$39,813

Oldest Year of Tax: 2018 G

Town: SAUGERTIES

Location: 46 POST ST

Acres: 0.11

Front: 53' Depth: 90'

Property Class: 220
Two Family Year

Current Owner:

Assessed to: WHIPPLE DONALD SR. WHIPPLE DONALD JR



Parcel# 136 SBL: 8.2-1-25

Amount: \$13,726

Oldest Year of Tax: 2018 G

Town: SAUGERTIES

Location: COTTON RD

Acres: 4.7

Front: 0'

Depth: 0'

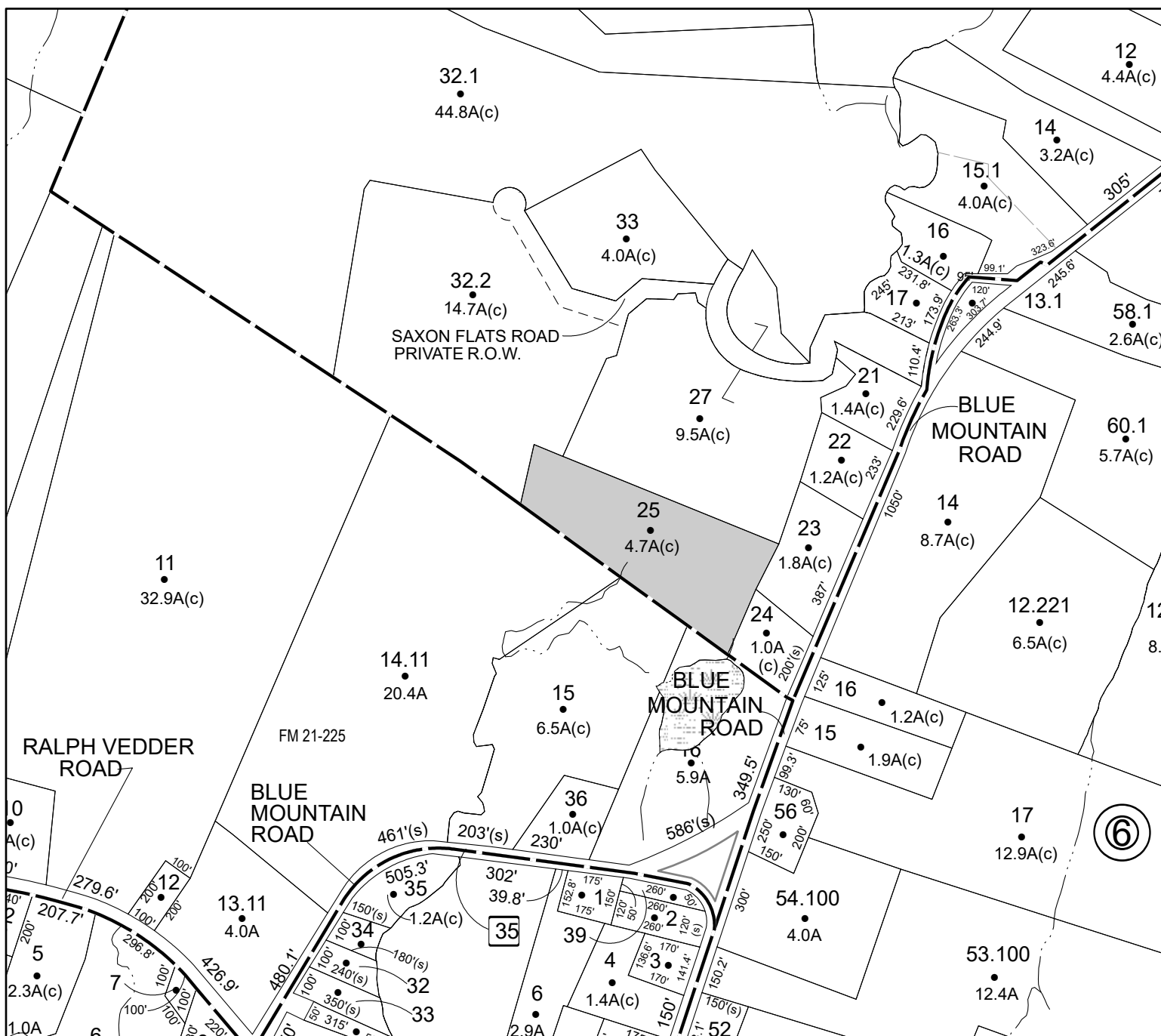
Property Class: 314

Rural Vacant Lots of 10 Acres or Less

Current Owner:

Assessed to: SIMMONS THOMAS

No Image
Available



Parcel# 137 SBL: 8.4-2-1.300

Amount: \$10,182

Oldest Year of Tax: 2018 G

Town: SAUGERTIES

Location: 5 QUARRY RD

Acres: 2.9

Front: 0'

Depth: 0'

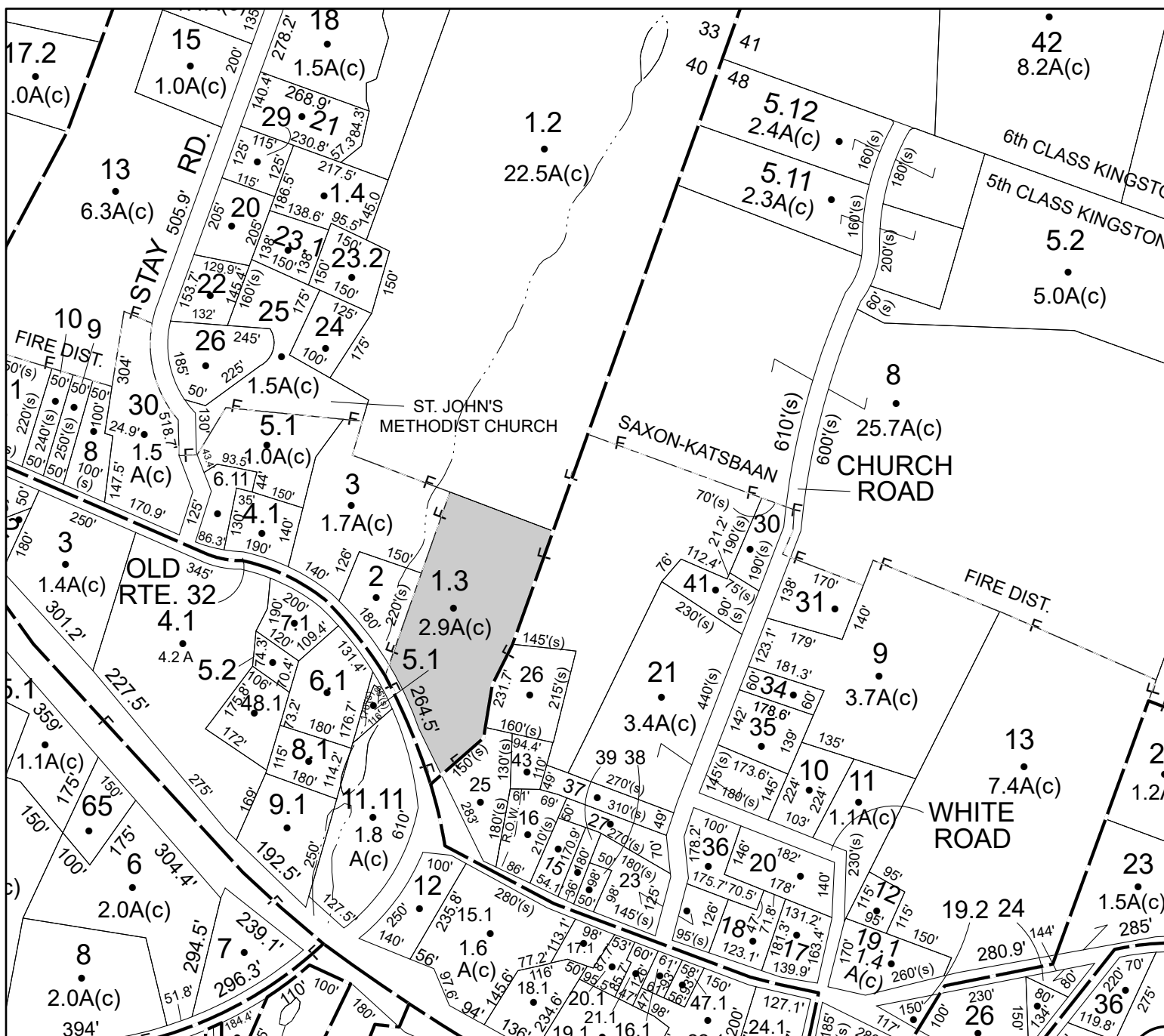
Property Class: 312

Residential Land Including a Small Improvement (not used for living accommodations)

Current Owner:

Assessed to: NORMAN, II ORVILLE EDWARD

No Image
Available



Parcel# 138 SBL: 8.4-8-21

Amount: \$65,426

Oldest Year of Tax: 2014 G

Town: SAUGERTIES

Location: 480 MALDEN TPKE

Acres: 0.5

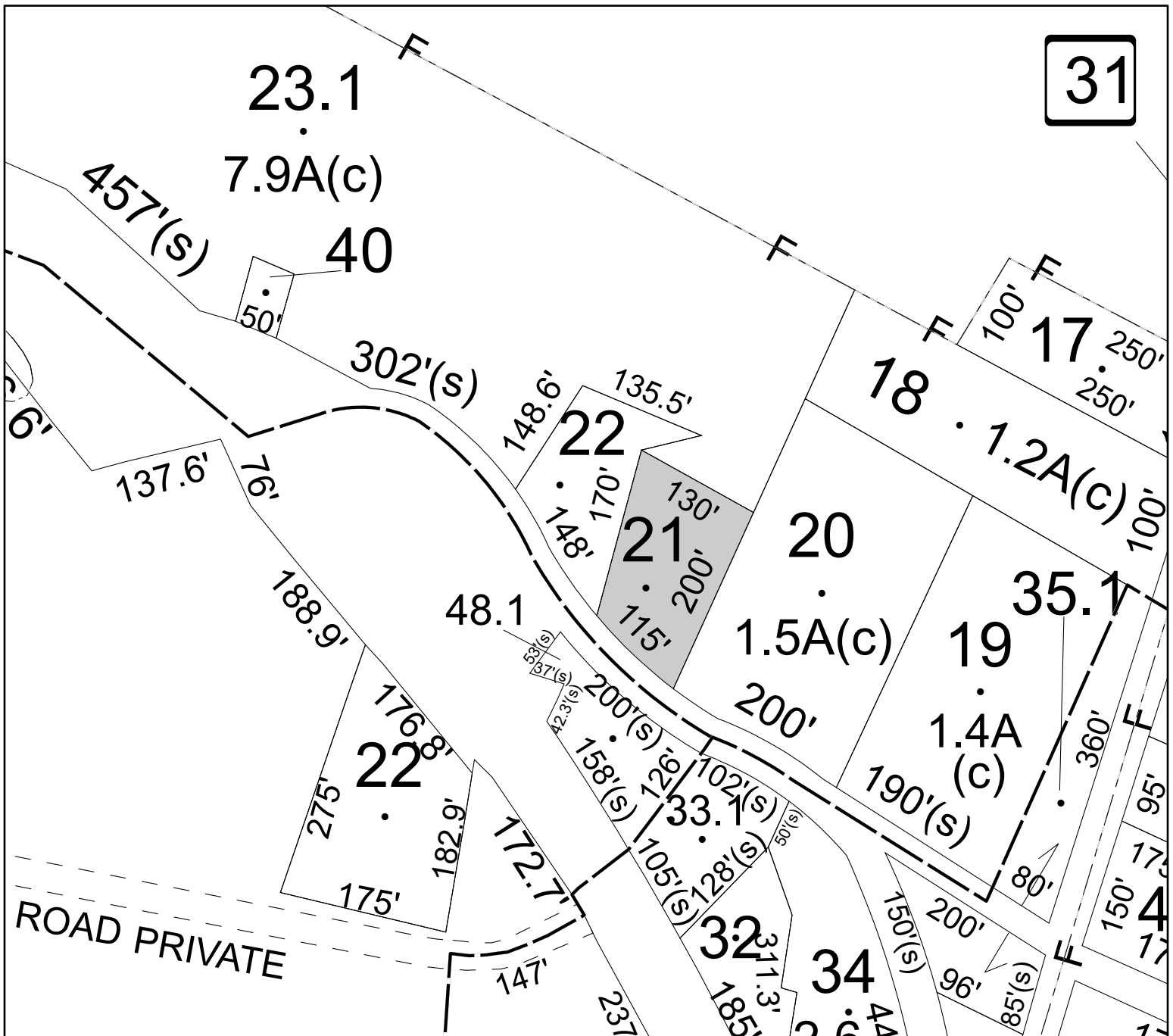
Front: 0' Depth: 0'

Property Class: 220

Two Family Year

Current Owner: **HAINES LEROY**

Assessed to: HAINES JAQUELINE SPRAGUE RICHARD



Parcel# 139 SBL: 17.1-7-7

Amount: \$18,118

Oldest Year of Tax: 2019 G

Town: SAUGERTIES

Location: 151 HOUTMAN RD

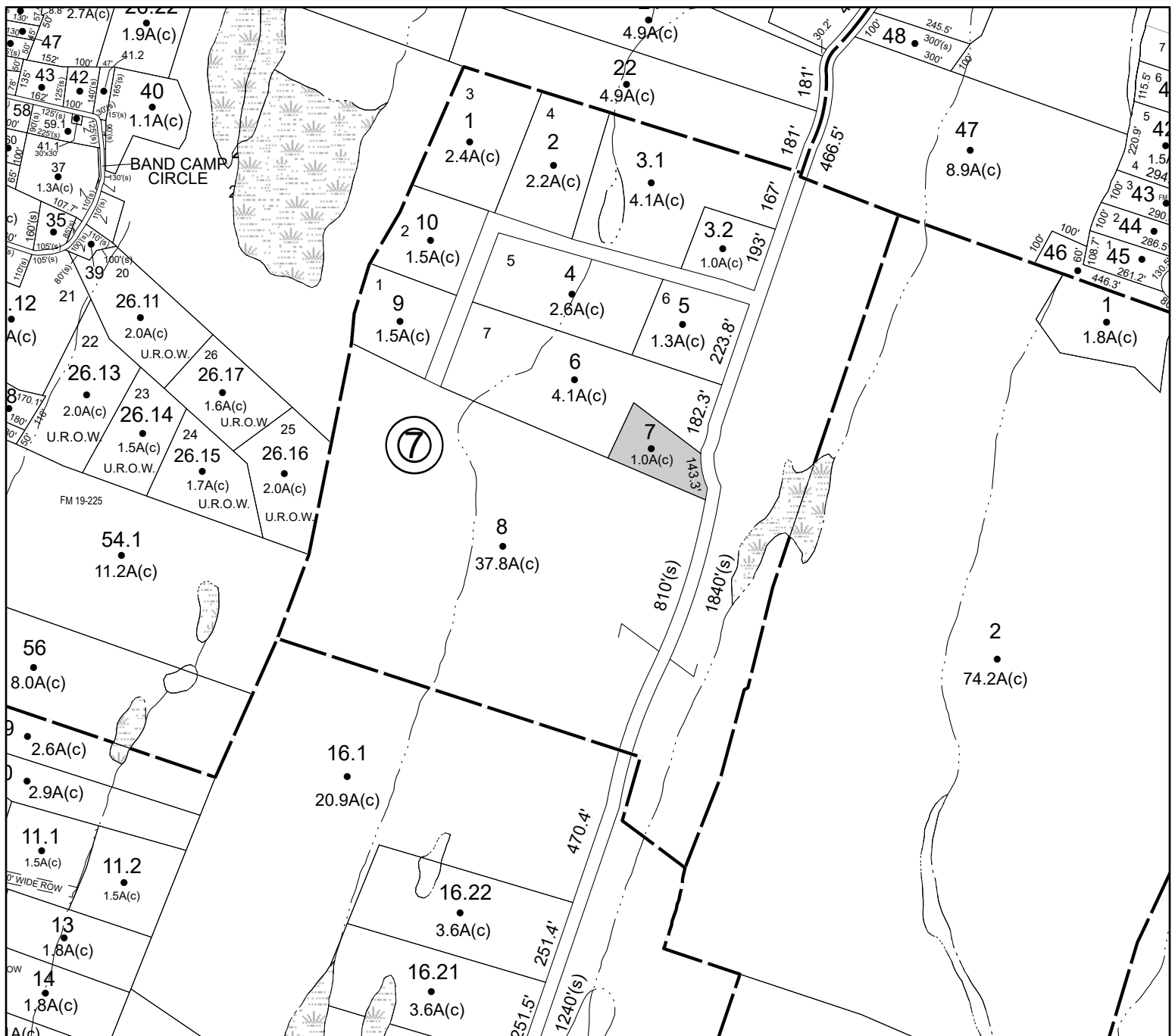
Acres: 1

Front: 0' Depth: 0'

Property Class: 210
One Family Year

Current Owner:

Assessed to: MURRAY ELLEN



Parcel# 140 SBL: 17.3-7-22

Amount: \$15,217

Oldest Year of Tax: 2018 G

Town: SAUGERTIES

Location: **327 OLD RT 212**

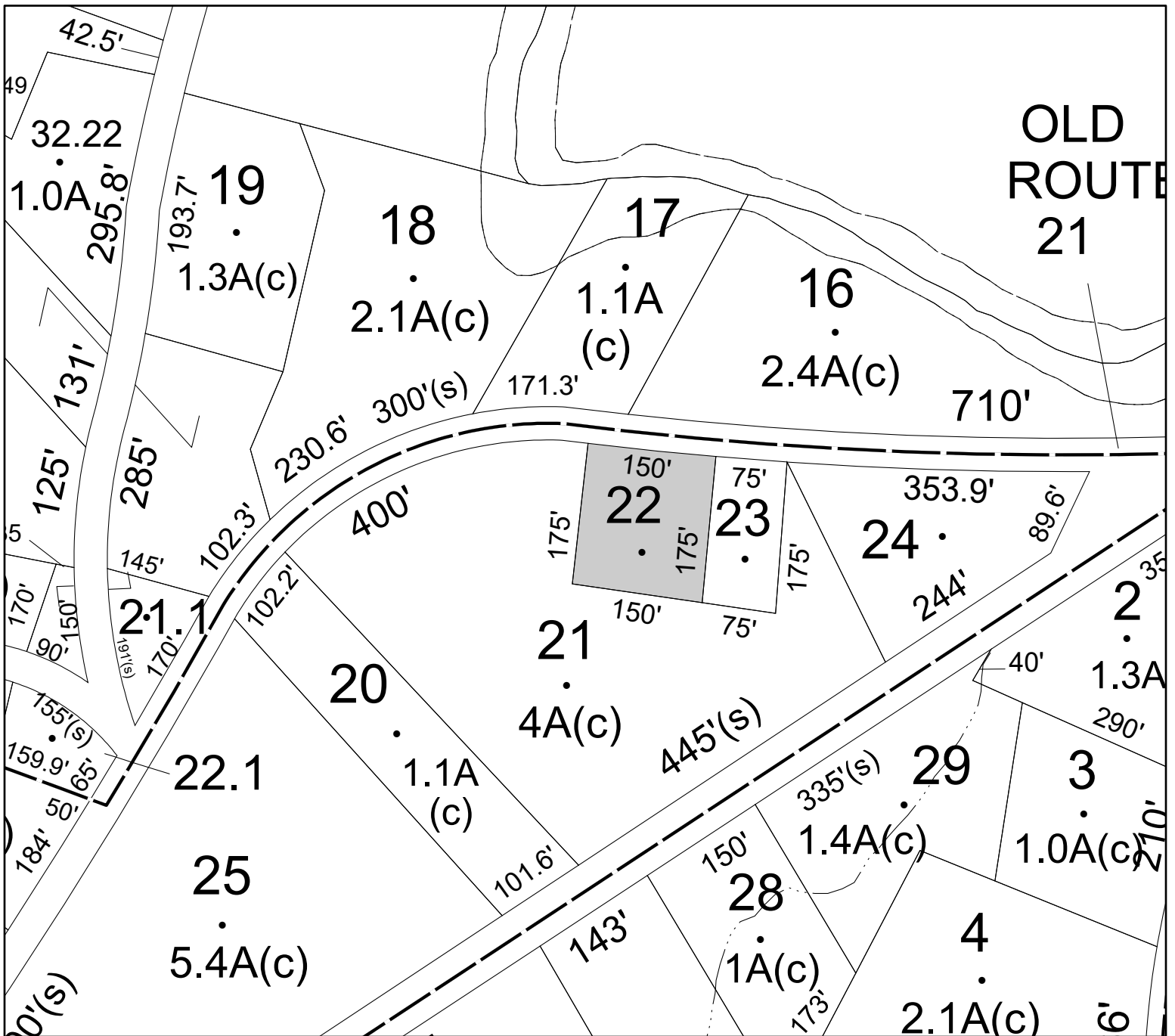
Acres: 0.61

Front: 150' Depth: 175'

Property Class: 210
One Family Year

Current Owner:

Assessed to: EDWARDS SHANE



Parcel# 141 SBL: 17.4-2-20

Amount: \$10,604

Oldest Year of Tax: 2019 G

Town: SAUGERTIES

Location: 50 FINGER HILL RD

Acres: 16.8

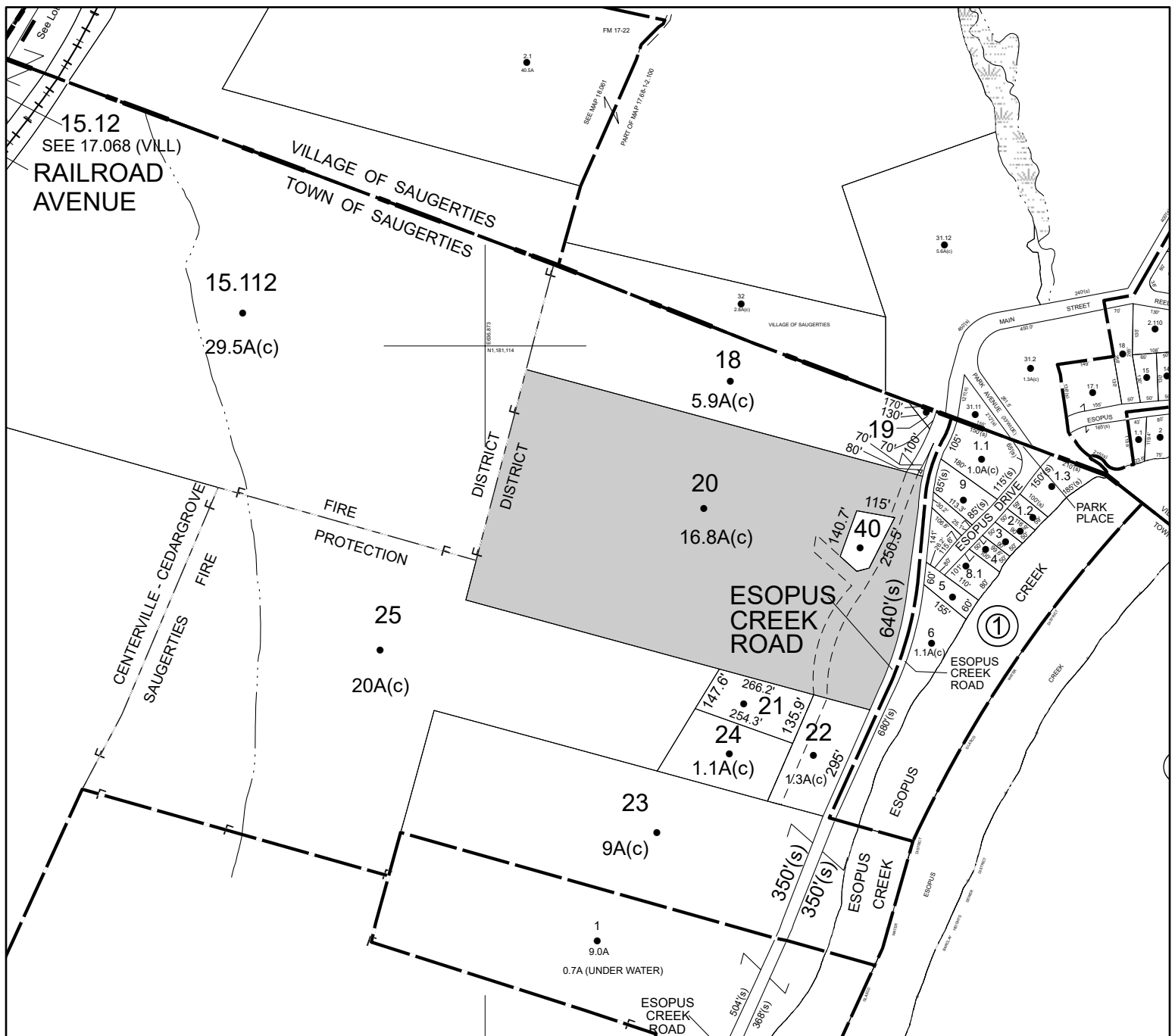
Front: 0' Depth: 0'

Property Class: 240

Rural Residence with Acreage

Current Owner:

Assessed to: TOMPKINS ARTHUR



Parcel# 142 SBL: 17.5-1-9

Amount: \$19,614

Oldest Year of Tax: 2019 G

Town: SAUGERTIES

Location: 333 WEST SAUGERTIES RD

Acres: 0.67

Front: 0'

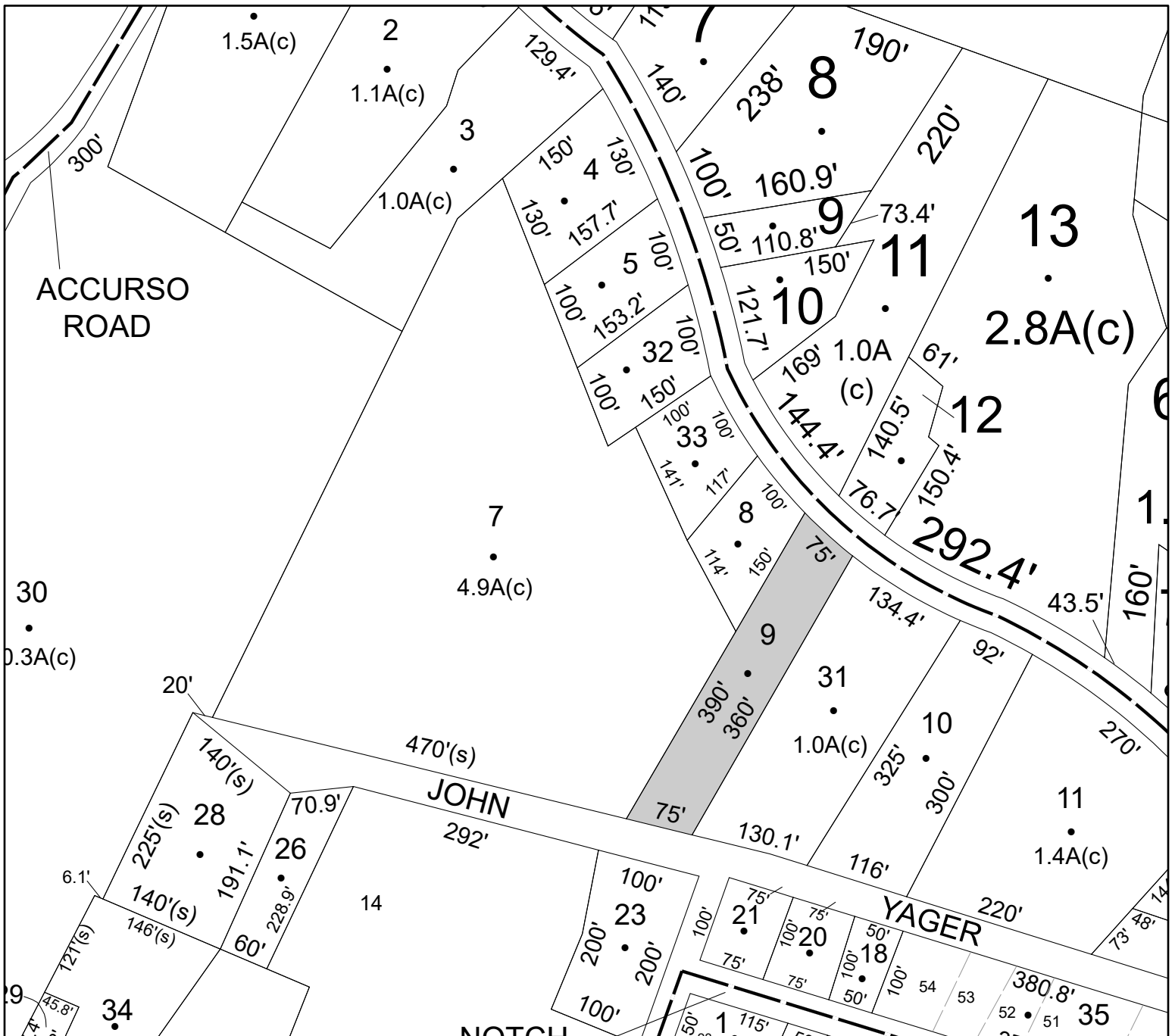
Depth: 0'

Property Class: 210

One Family Year

Current Owner:

Assessed to: LEE BRUCE W FRANK CAROLINE



Parcel# 143 SBL: 17.16-2-43

Amount: \$24,040

Oldest Year of Tax: 2017 G

Town: SAUGERTIES

Location: 309 RT 212

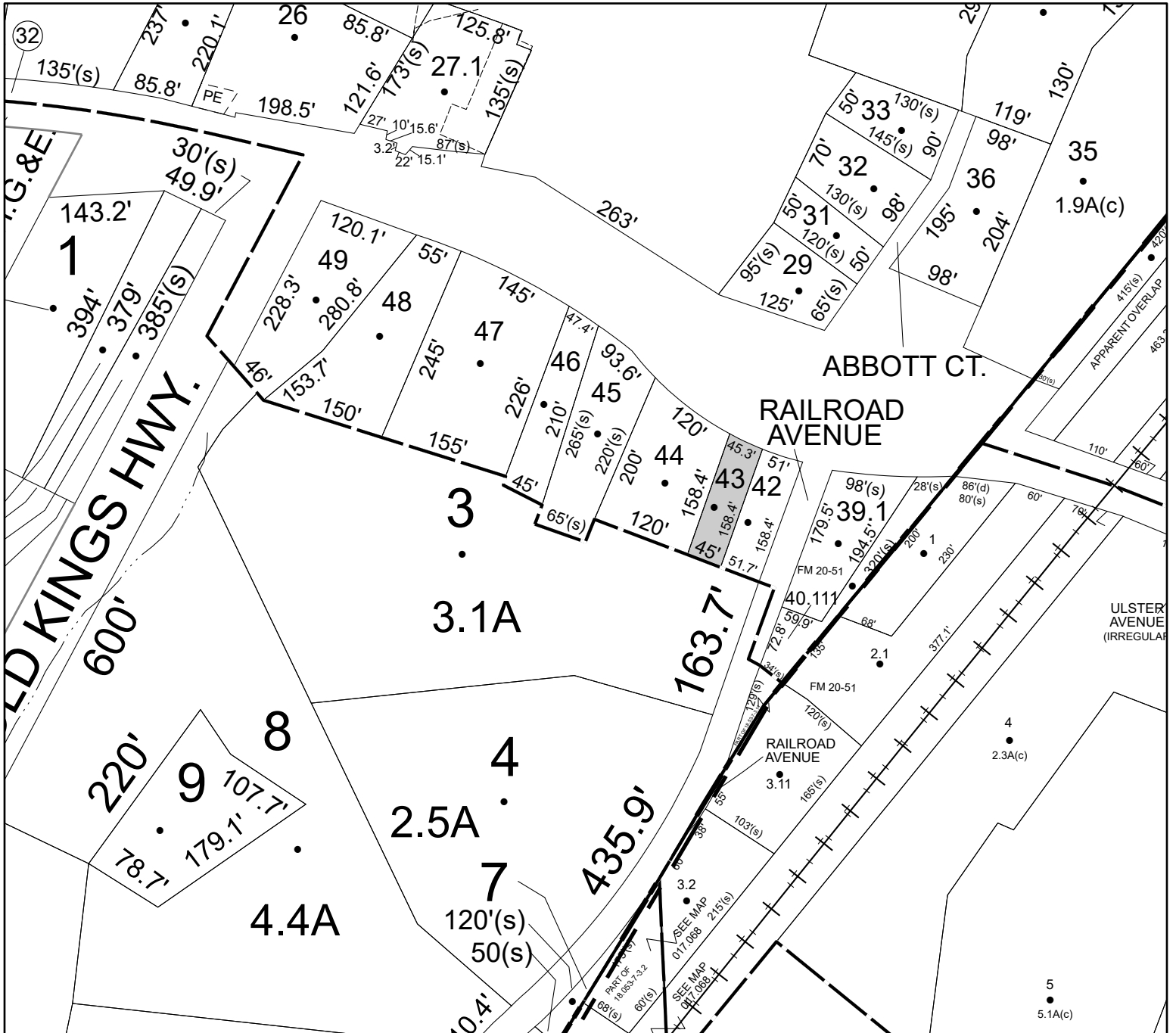
Acres: 0.15

Front: 158.4' Depth: 45'

Property Class: 210
One Family Year

Current Owner:

Assessed to: EDWARDS SHANE M



Parcel# 144 SBL: 17.16-2-48

Amount: \$34,347

Oldest Year of Tax: 2016 G

Town: SAUGERTIES

Location: 331 RT 212

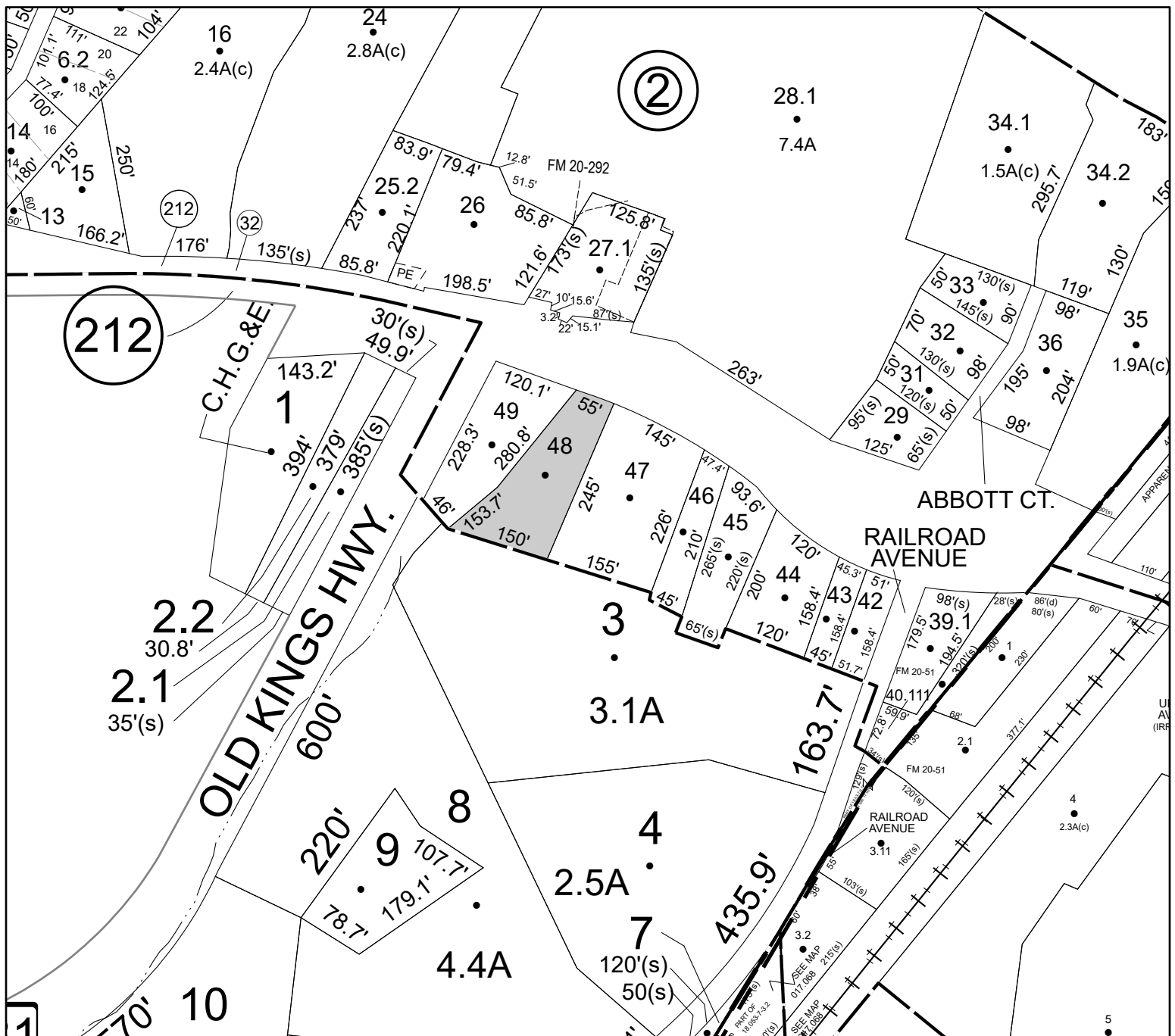
Acres: 0.53

Front: 153.75' Depth: 100'

Property Class: 210
One Family Year

Current Owner:

Assessed to: EDWARDS SHANE



Parcel# 145 SBL: 18.1-1-1

Amount: \$33,992

Oldest Year of Tax: 2019 G

Town: SAUGERTIES

Location: 3058 RT 32 AND RT 32

Acres: 17

Front: 0'

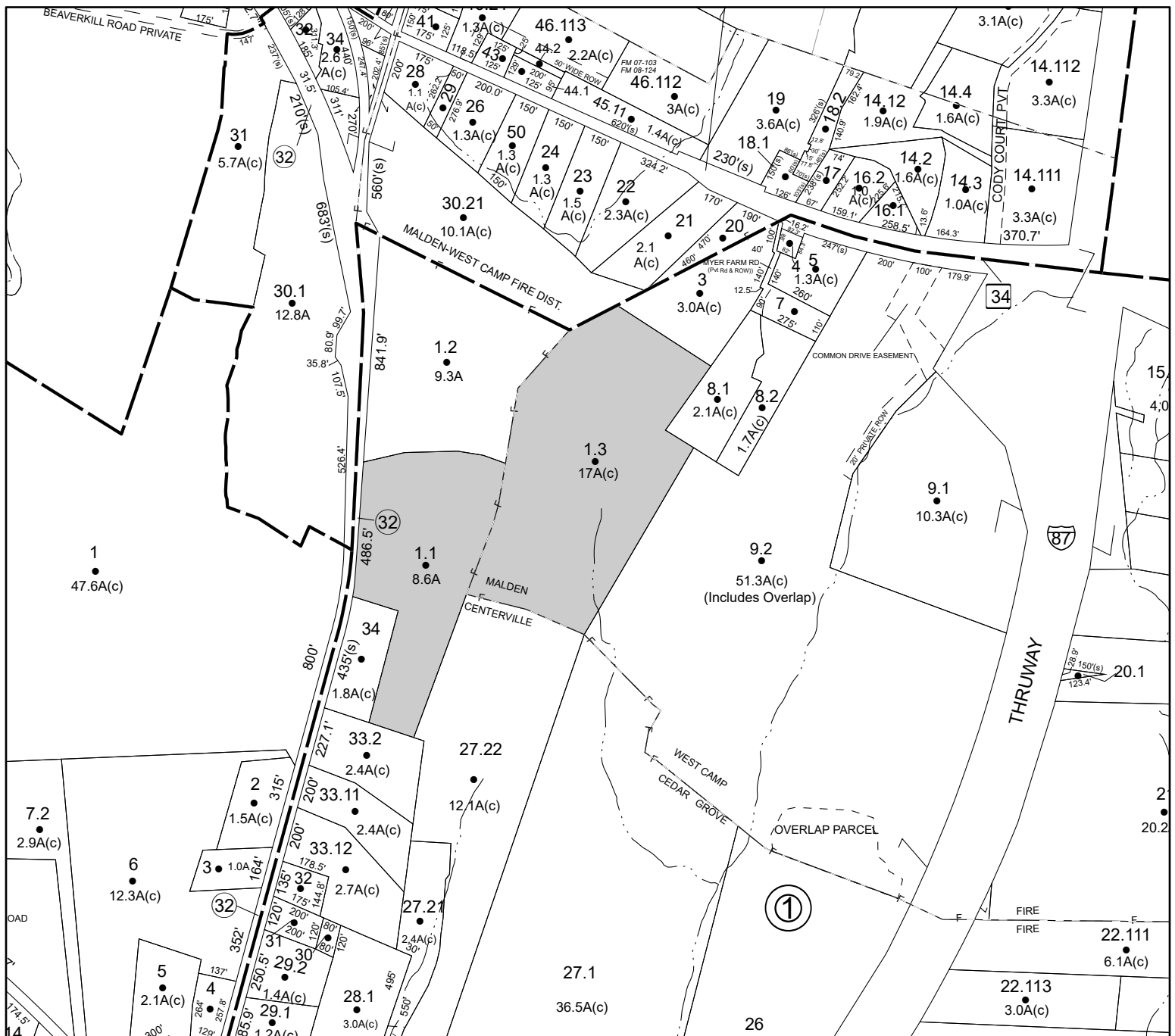
Depth: 0'

Property Class:

Current Owner:

Assessed to: BERZAL CATHERINE

No Image
Available



Parcel# 146 SBL: 18.10-1-18.400

Amount: \$25,866

Oldest Year of Tax: 2018 G

Town: SAUGERTIES

Location: 11 HEGNER LN

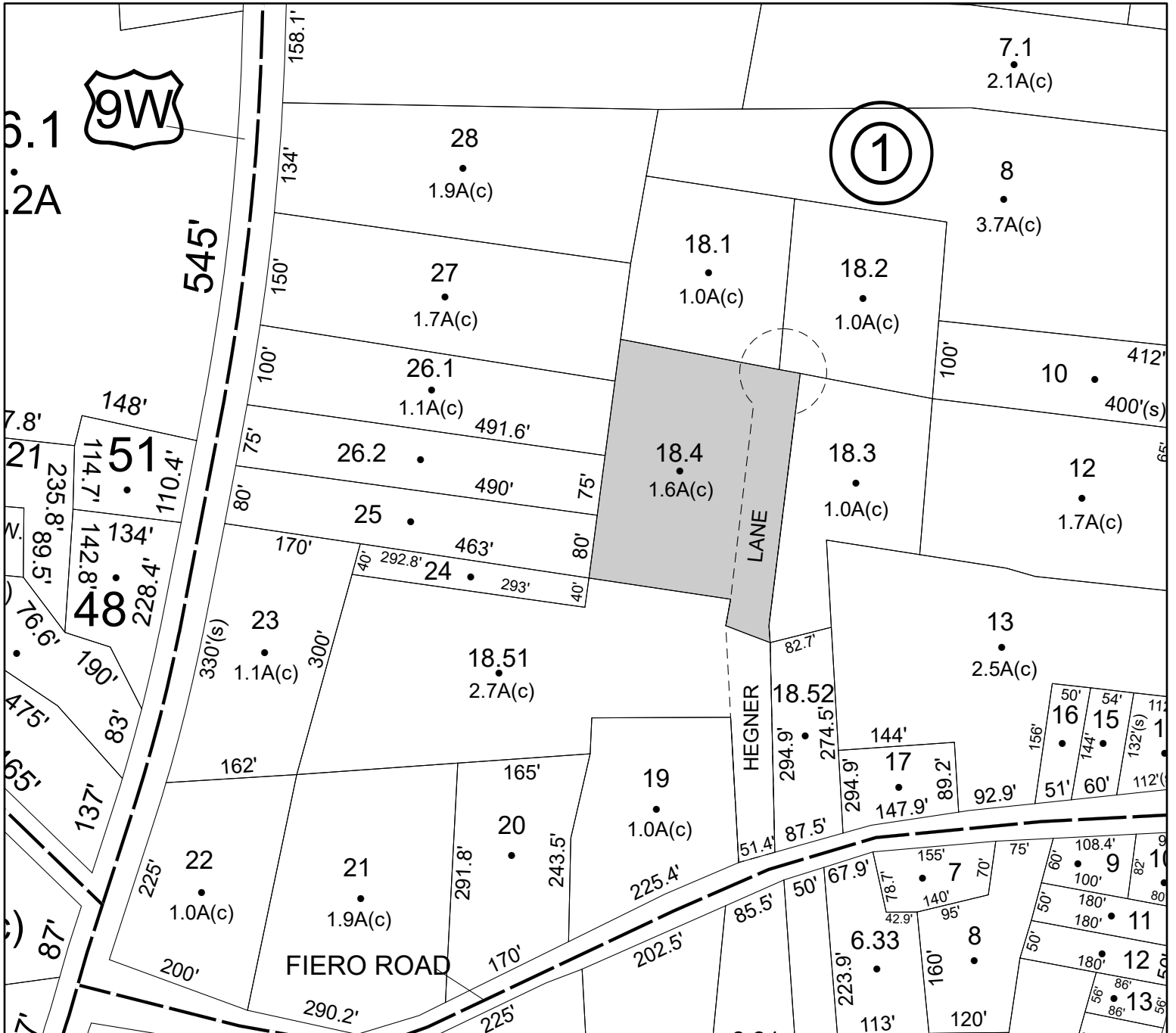
Acres: 1.6

Front: 0' Depth: 0'

Property Class: 270
Mobile Home

Current Owner:

Assessed to: HEGNER GLEN W



Parcel# 147 SBL: 18.77-7-58

Amount: \$44,441

Oldest Year of Tax: 2018 G

Town: SAUGERTIES

Location: 5 APPLETREE DR

Acres: 0.19

Front: 75'

Depth: 110'

Property Class: 210

One Family Year

Current Owner:

Assessed to: BUNDY JOSHUA A



Parcel# 148 SBL: 27.2-5-40.300

Amount: \$7,506

Oldest Year of Tax: 2019 G

Town: SAUGERTIES

Location: 90 GOAT HILL RD

Acres: 6

Front: 0'

Depth: 0'

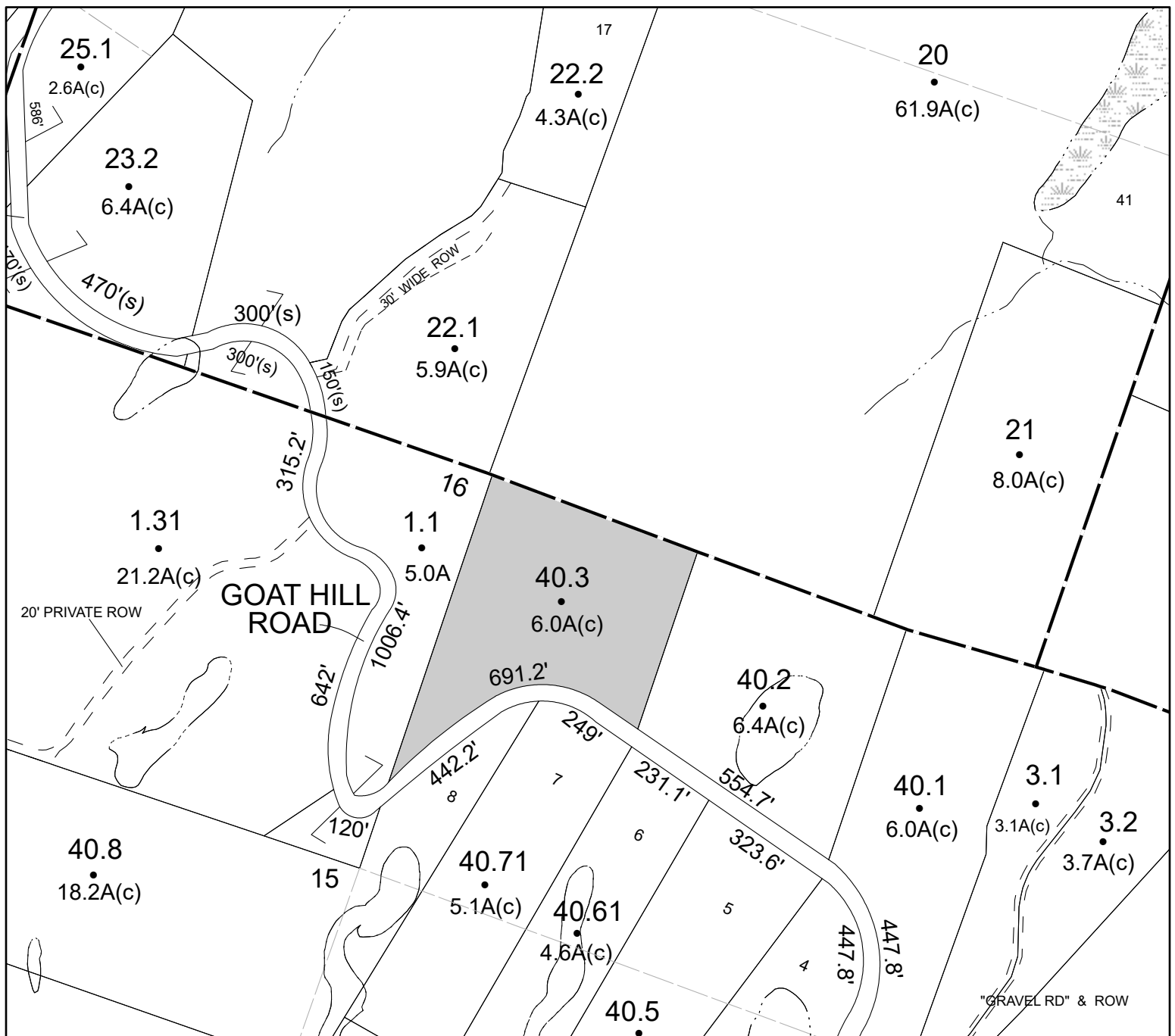
Property Class: 314

Rural Vacant Lots of 10 Acres or Less

Current Owner: CUMMINS MICHAEL SEAN

Assessed to: BACH RACHEL

No Image
Available



Parcel# 149 SBL: 27.2-5-40.800

Amount: \$26,025

Oldest Year of Tax: 2018 G

Town: SAUGERTIES

Location: 115 GOAT HILL RD

Acres: 18.15

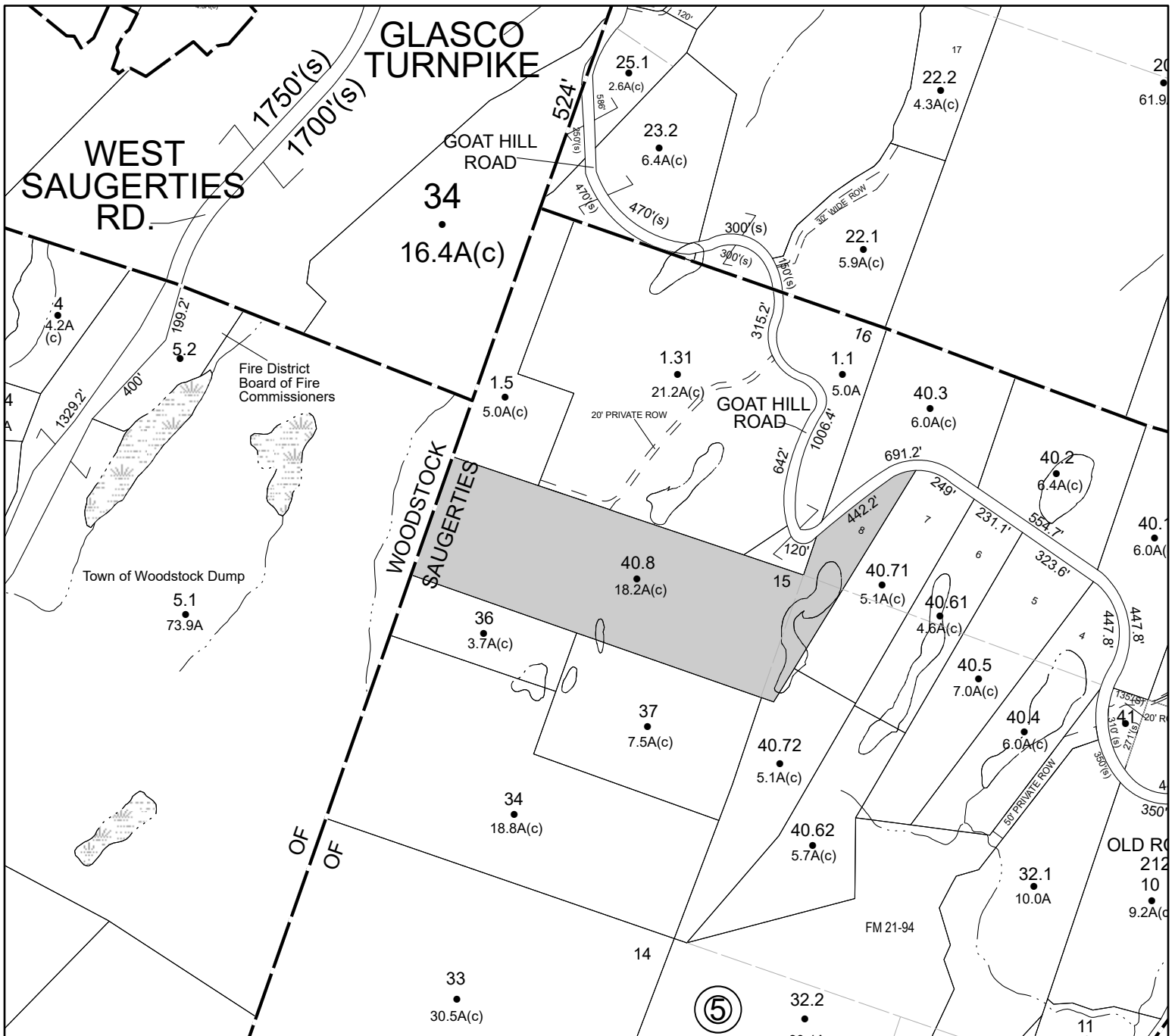
Front: 0' Depth: 0'

Property Class: 240

Rural Residence with Acreage

Current Owner:

Assessed to: TITUS SUSAN FLOWERMAN THOMAS



Parcel# 150 SBL: 27.4-6-5.330

Amount: \$8,535

Oldest Year of Tax: 2019 G

Town: SAUGERTIES

Location: 19 FEL QUI RD

Acres: 2.81

Front: 0'

Depth: 0'

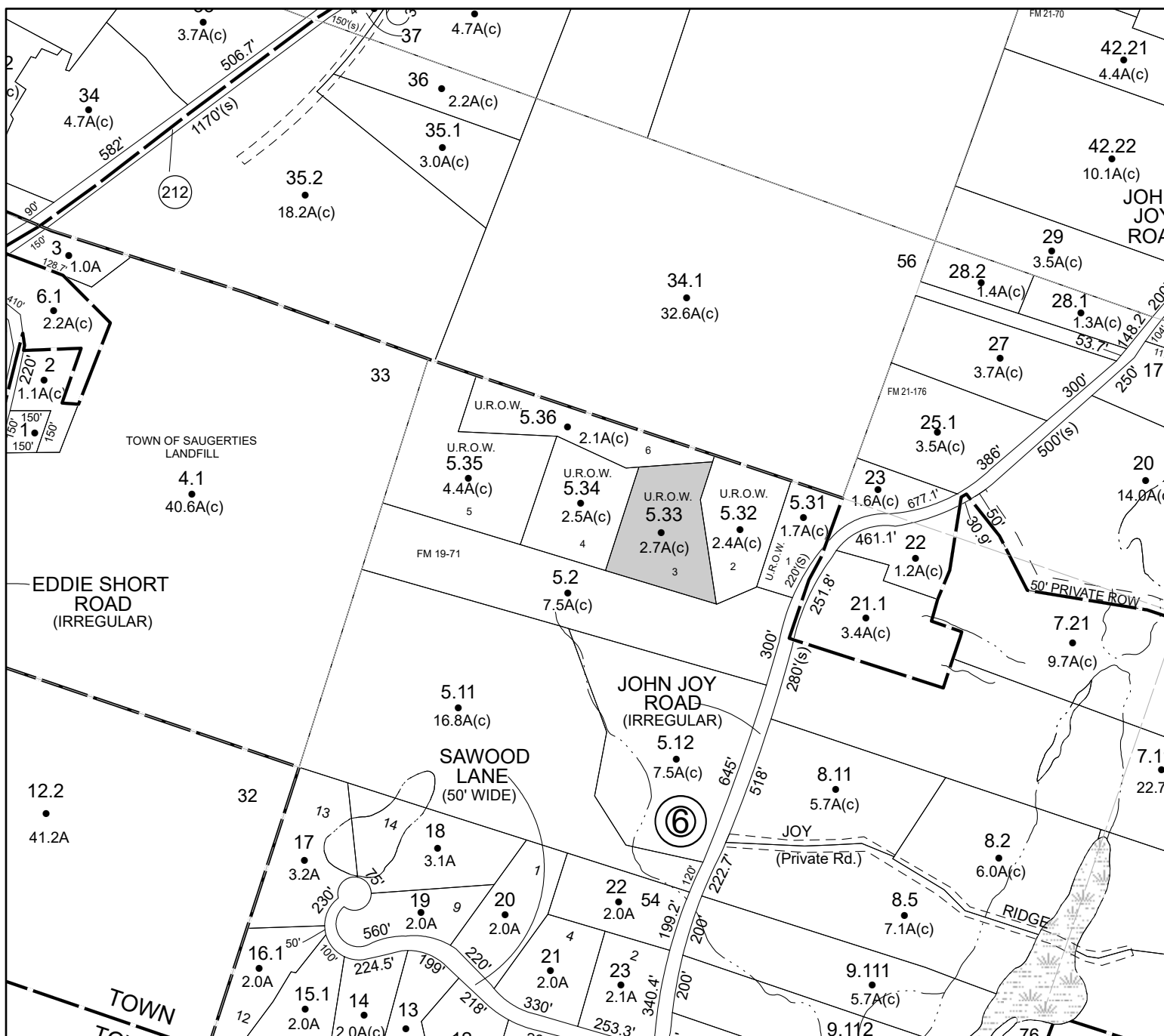
Property Class: 314

Rural Vacant Lots of 10 Acres or Less

Current Owner:

Assessed to: MARK LAWRENCE MARK MARY A

No Image
Available



Parcel# 151 SBL: 27.4-6-5.340

Amount: \$3,816

Oldest Year of Tax: 2019 G

Town: SAUGERTIES

Location: 33 FEL QUI RD

Acres: 2.5

Front: 0'

Depth: 0'

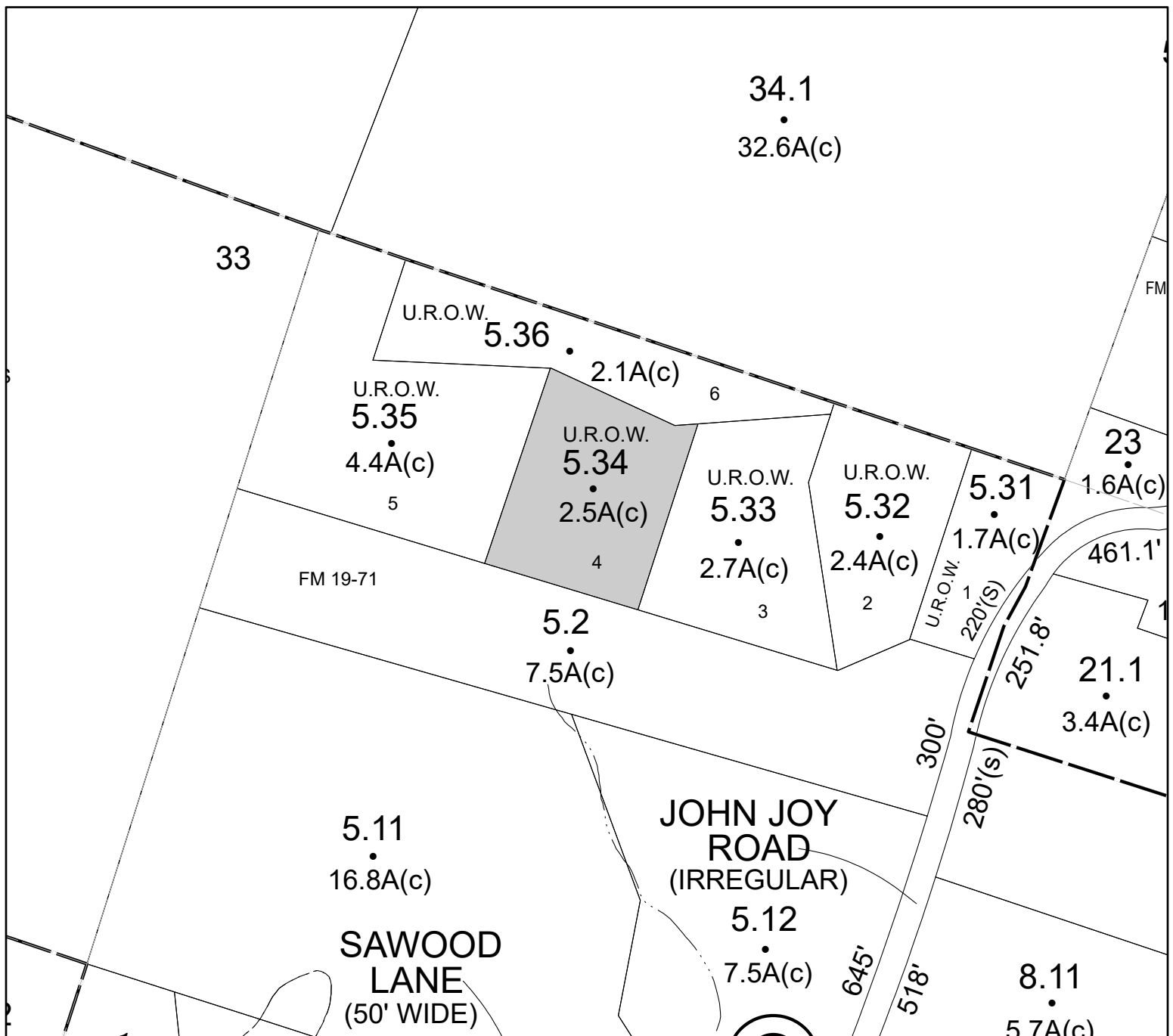
Property Class: 314

Rural Vacant Lots of 10 Acres or Less

Current Owner: CUMMINS MICHAEL

Assessed to: KAROLYS JOSEPH

No Image
Available



Parcel# 152 SBL: 27.4-6-5.350

Amount: \$3,514

Oldest Year of Tax: 2019 G

Town: SAUGERTIES

Location: 43 FEL QUI RD

Acres: 4.4

Front: 0'

Depth: 0'

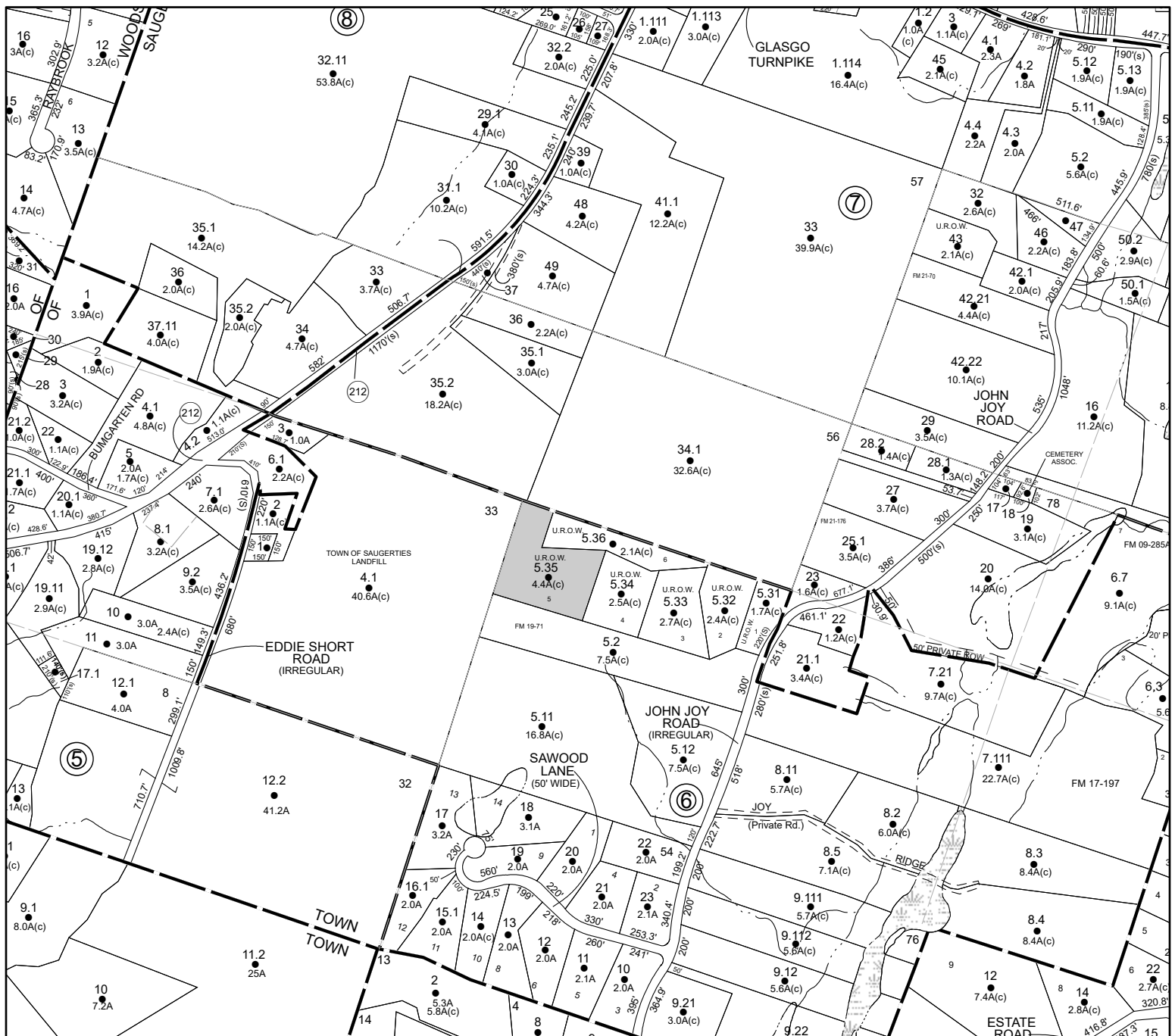
Property Class: 314

Rural Vacant Lots of 10 Acres or Less

Current Owner: CUMMINS MICHAEL

Assessed to: KAROLYS JOSEPH

No Image
Available



Parcel# 153 SBL: 27.4-6-5.360

Amount: \$10,551

Oldest Year of Tax: 2019 G

Town: SAUGERTIES

Location: 38 FEL QUI RD

Acres: 2.1

Front: 0'

Depth: 0'

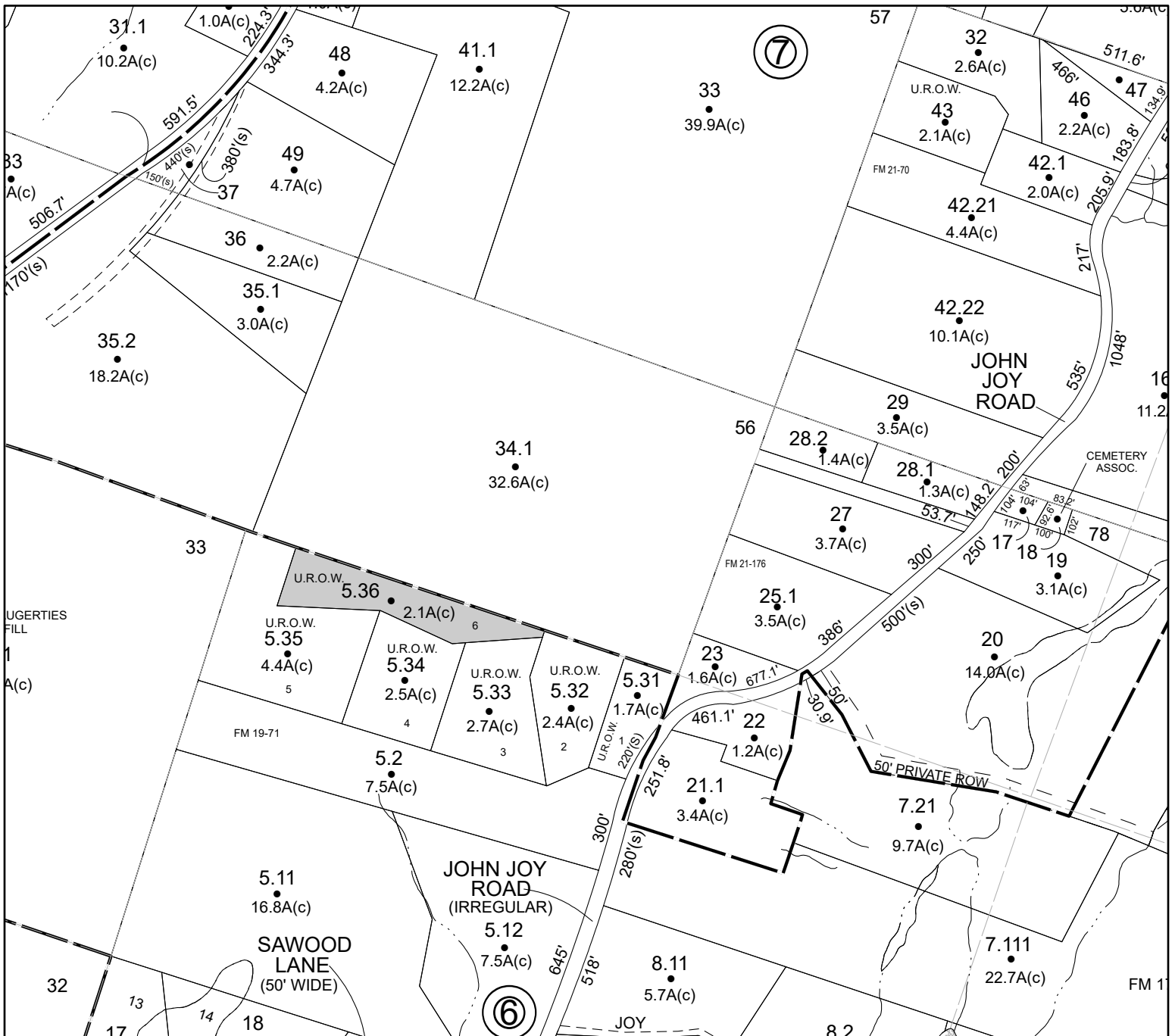
Property Class: 312

Residential Land Including a Small Improvement (not used for living accommodations)

Current Owner:

Assessed to: MARK LAWRENCE MARK MARY A

No Image Available



Parcel# 154 SBL: 28.3-4-3

Amount: \$46,816

Oldest Year of Tax: 2017 G

Town: SAUGERTIES

Location: 1171 GLASCO TPKE

Acres: 1.4

Front: 0'

Depth: 0'

Property Class: 210

One Family Year

Current Owner:

Assessed to: TONNESEN BRUCE R TONNESEN DEBRA



Parcel# 155 SBL: 28.4-3-24

Amount: \$27,151

Oldest Year of Tax: 2019 G

Town: SAUGERTIES

Location: 506 GLASCO TPKE

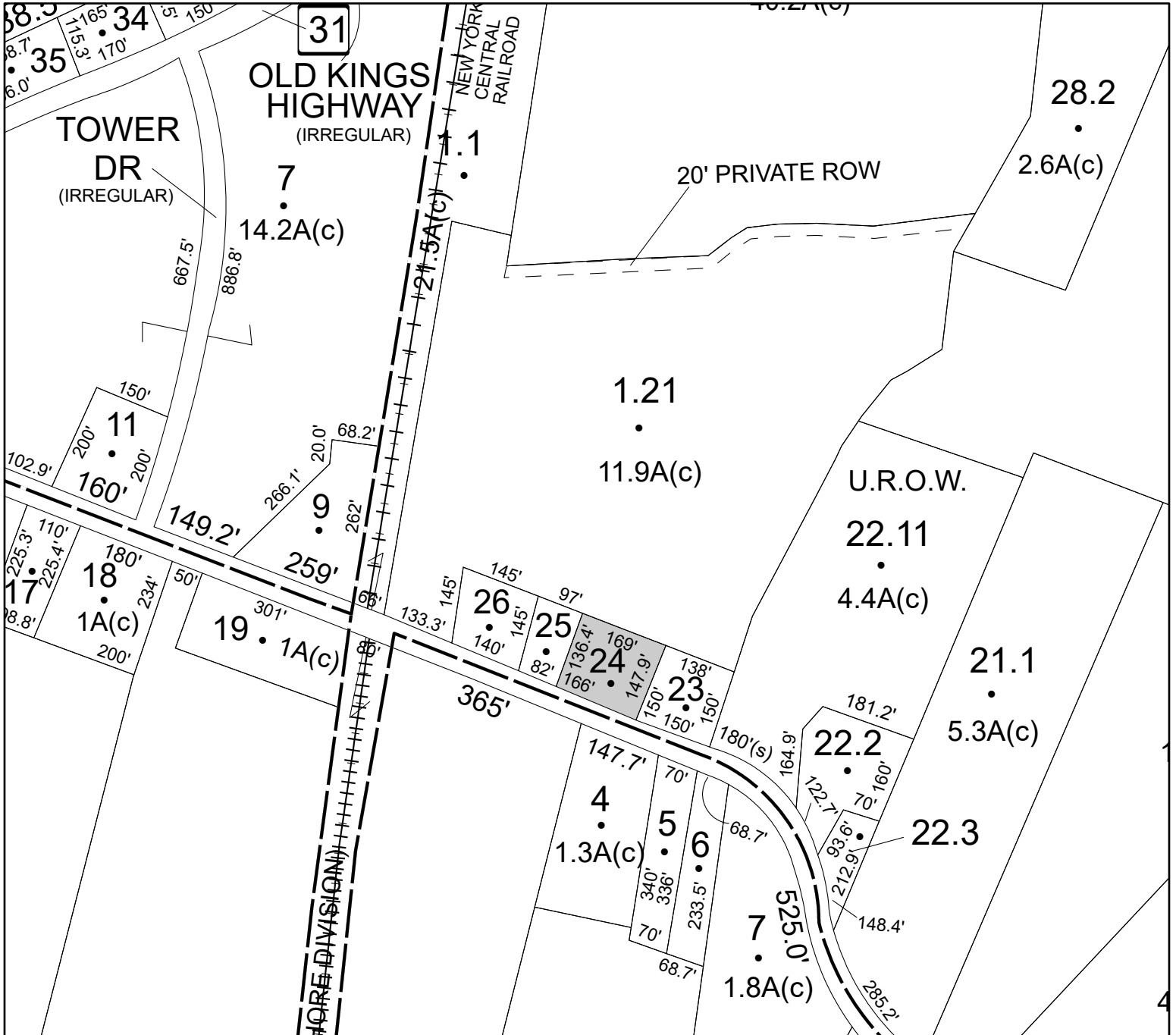
Acres: 0.54

Front: 166' Depth: 147'

Property Class: 210
One Family Year

Current Owner:

Assessed to: MCINTYRE MICHAEL T



Parcel# 156 SBL: 28.58-4-21

Amount: \$25,653

Oldest Year of Tax: 2018 G

Town: SAUGERTIES

Location: 9 CENTER RD

Acres: 0.17

Front: 0' Depth: 0'

Property Class: 210
One Family Year

Current Owner:

Assessed to: COUNTY OF ULSTER/JORDAL ALFRED M JORDAL BEVERLY J



Parcel# 157 SBL: 29.9-6-22

Amount: \$4,315

Oldest Year of Tax: 2018 G

Town: SAUGERTIES

Location: BELKNAP LN

Acres: 0.35

Front: 0'

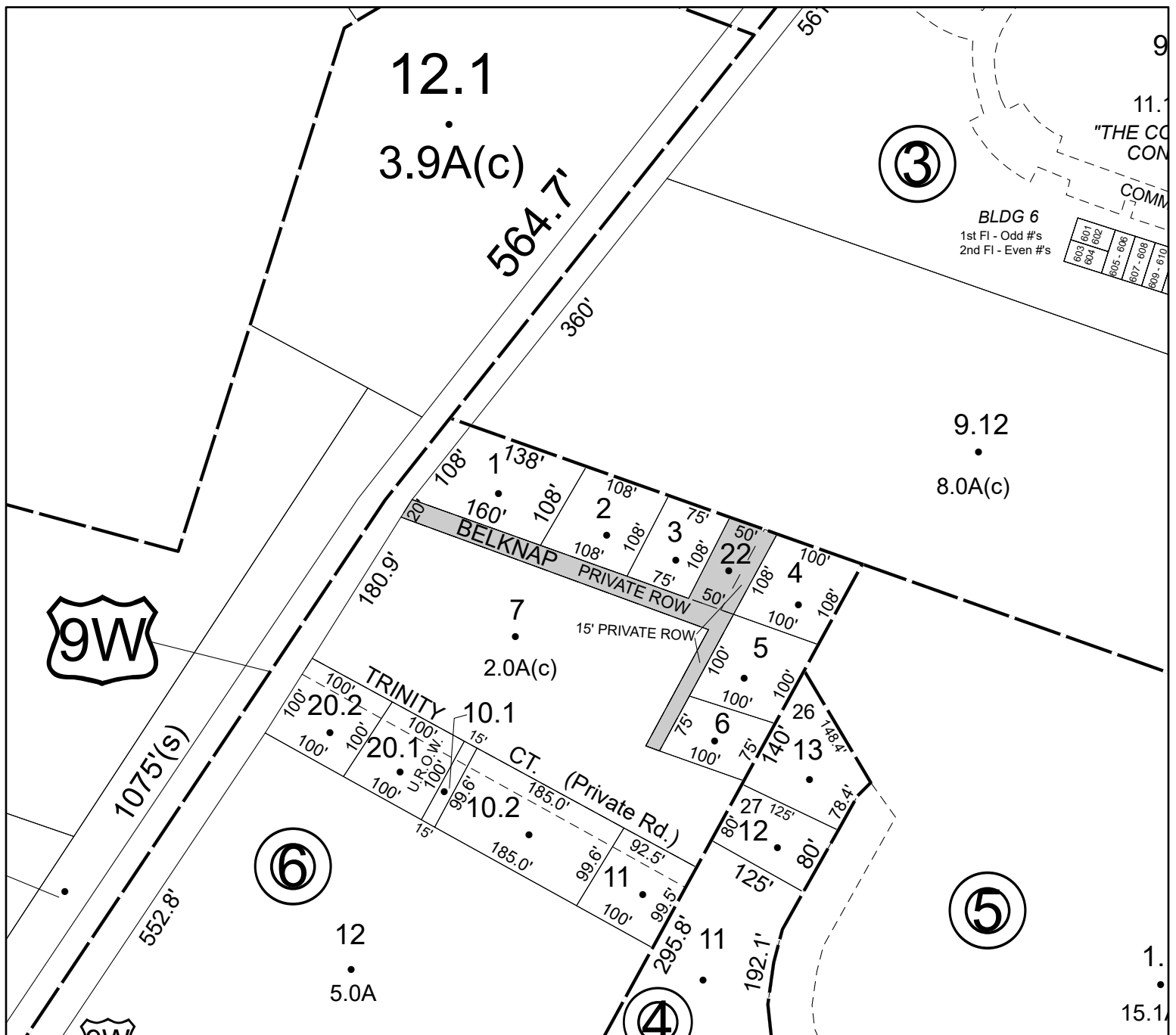
Depth: 0'

Property Class: 310
Residential

Current Owner:

Assessed to: CLARK L.K.O. GREGORY CLARK L.K.O. DEBORAH

No Image
Available



Parcel# 158 SBL: 29.9-9-99.980

Amount: \$960

Oldest Year of Tax: 2019 G

Town: SAUGERTIES

Location: YORK ST

Acres: 0.8

Front: 0'

Depth: 0'

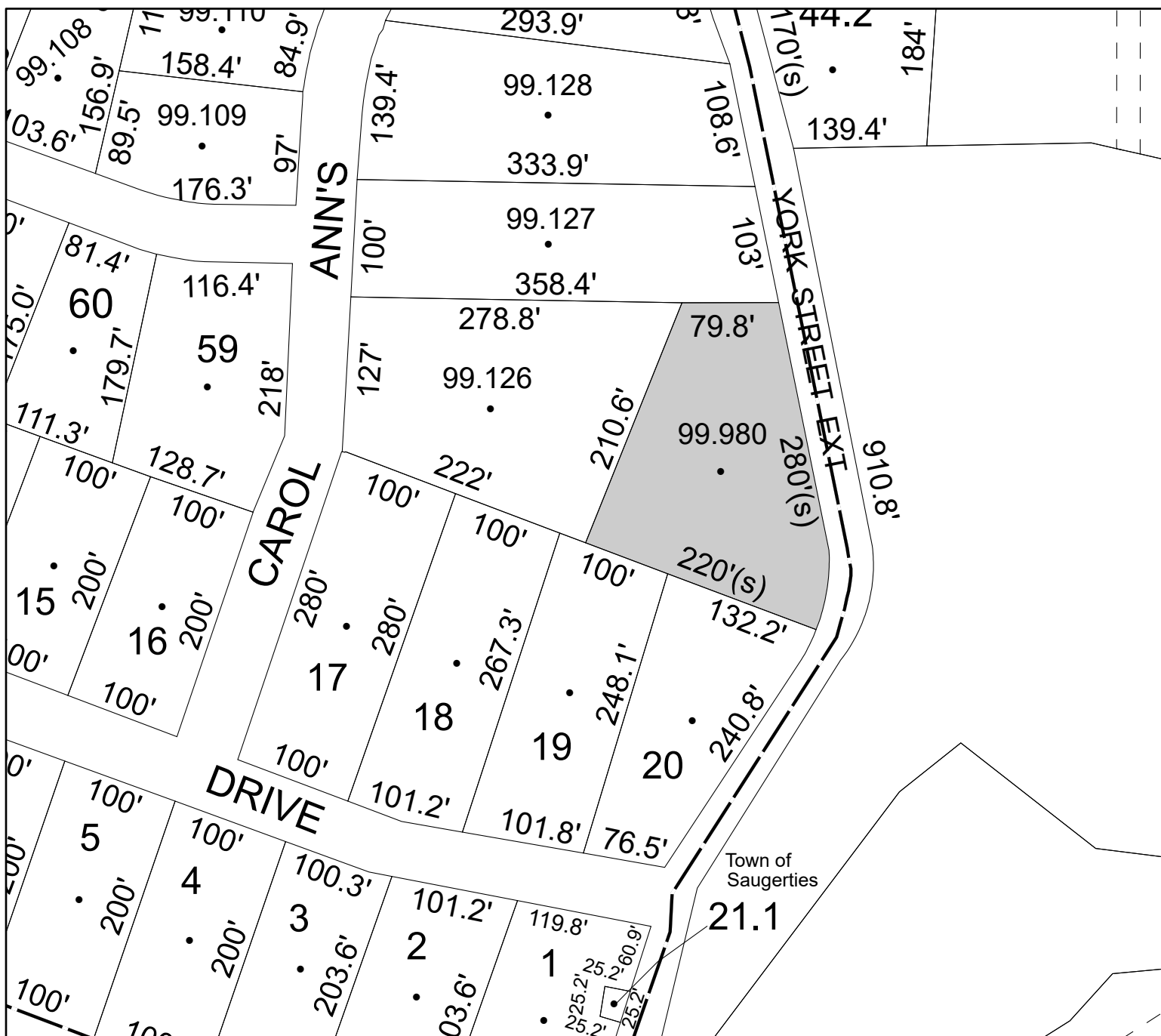
Property Class: 311

Residential Vacant Land

Current Owner:

Assessed to: TIMBEST INC

No Image
Available



Parcel# 159 SBL: 29.9-9-99.992

Amount: \$1,046

Oldest Year of Tax: 2019 G

Town: SAUGERTIES

Location: 73 CANTERBURY DR

Acres: 1.8

Front: 0'

Depth: 0'

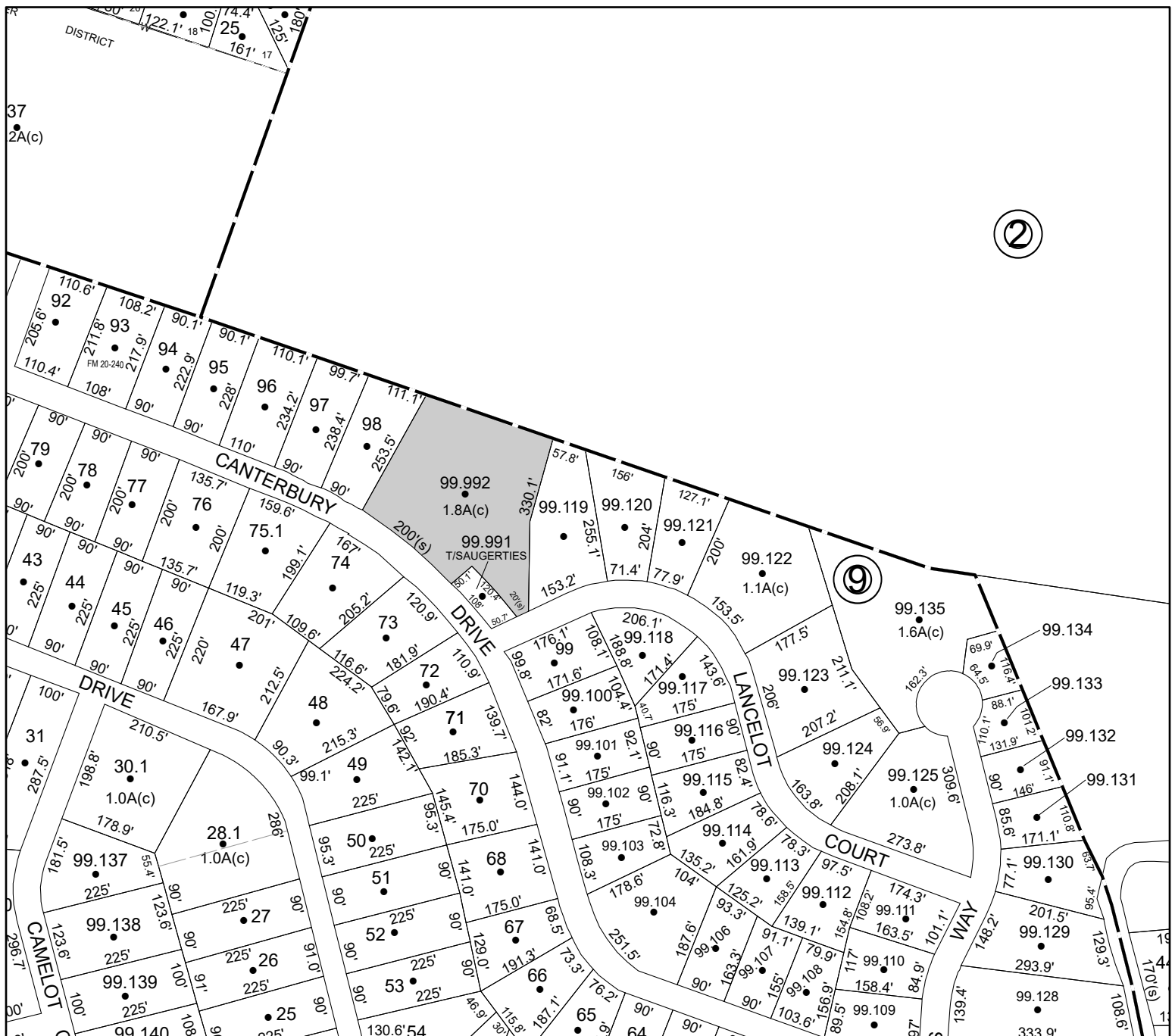
Property Class: 311

Residential Vacant Land

Current Owner:

Assessed to: TIMBEST INC

No Image
Available



Parcel# 160 SBL: 29.21-2-30

Amount: \$1,201

Oldest Year of Tax: 2019 G

Town: SAUGERTIES

Location: AUSTIN AVE

Acres: 0.18

Front: 74'

Depth: 106'

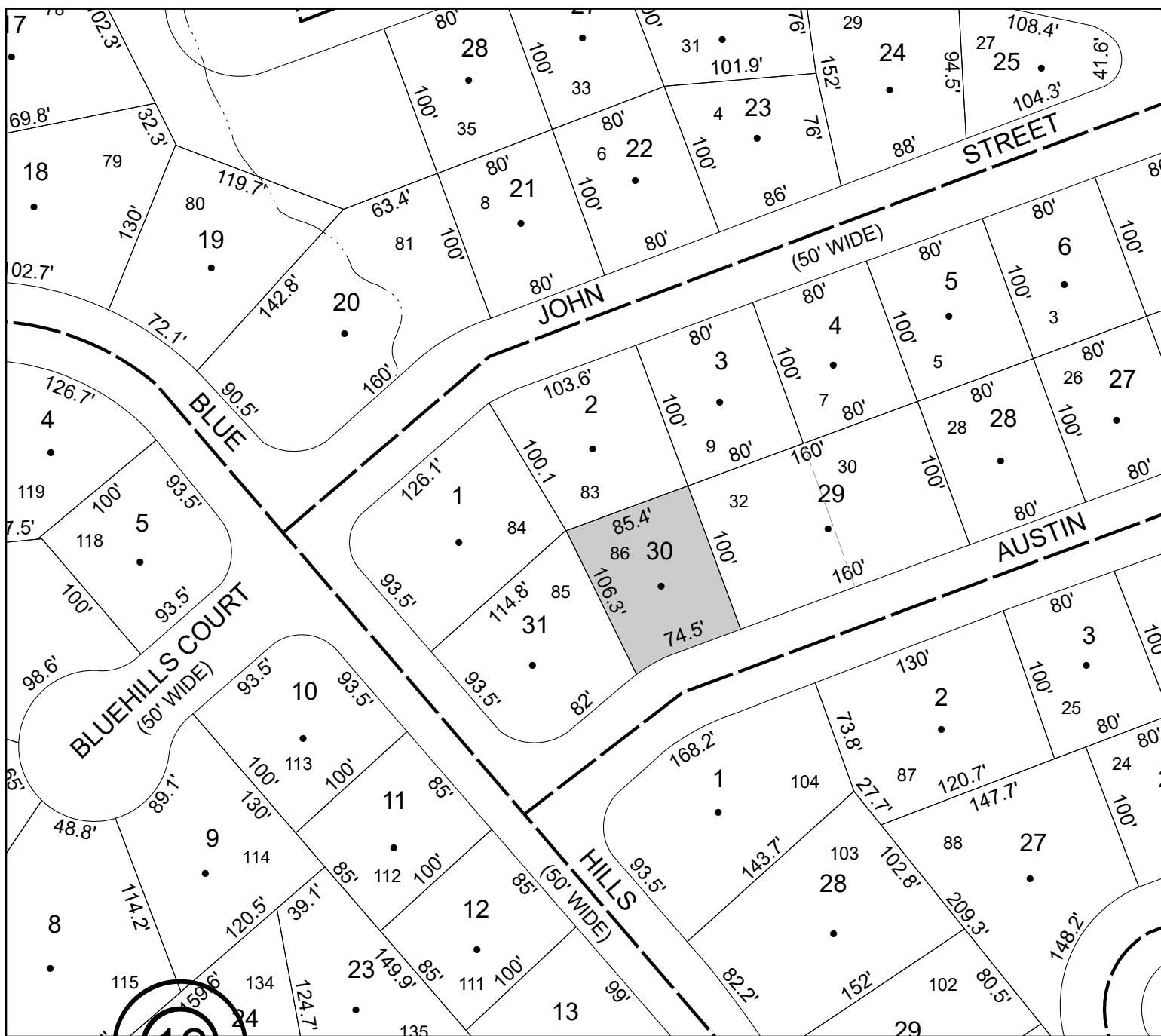
Property Class: 311

Residential Vacant Land

Current Owner:

Assessed to: BROWN MEGHAN S

No Image
Available



Parcel# 161 SBL: 4.14-1-33

Amount: \$3,157

Oldest Year of Tax: 2019 G

Town: SHANDAKEN

Location: ROUTE 28

Acres: 2

Front: 0'

Depth: 0'

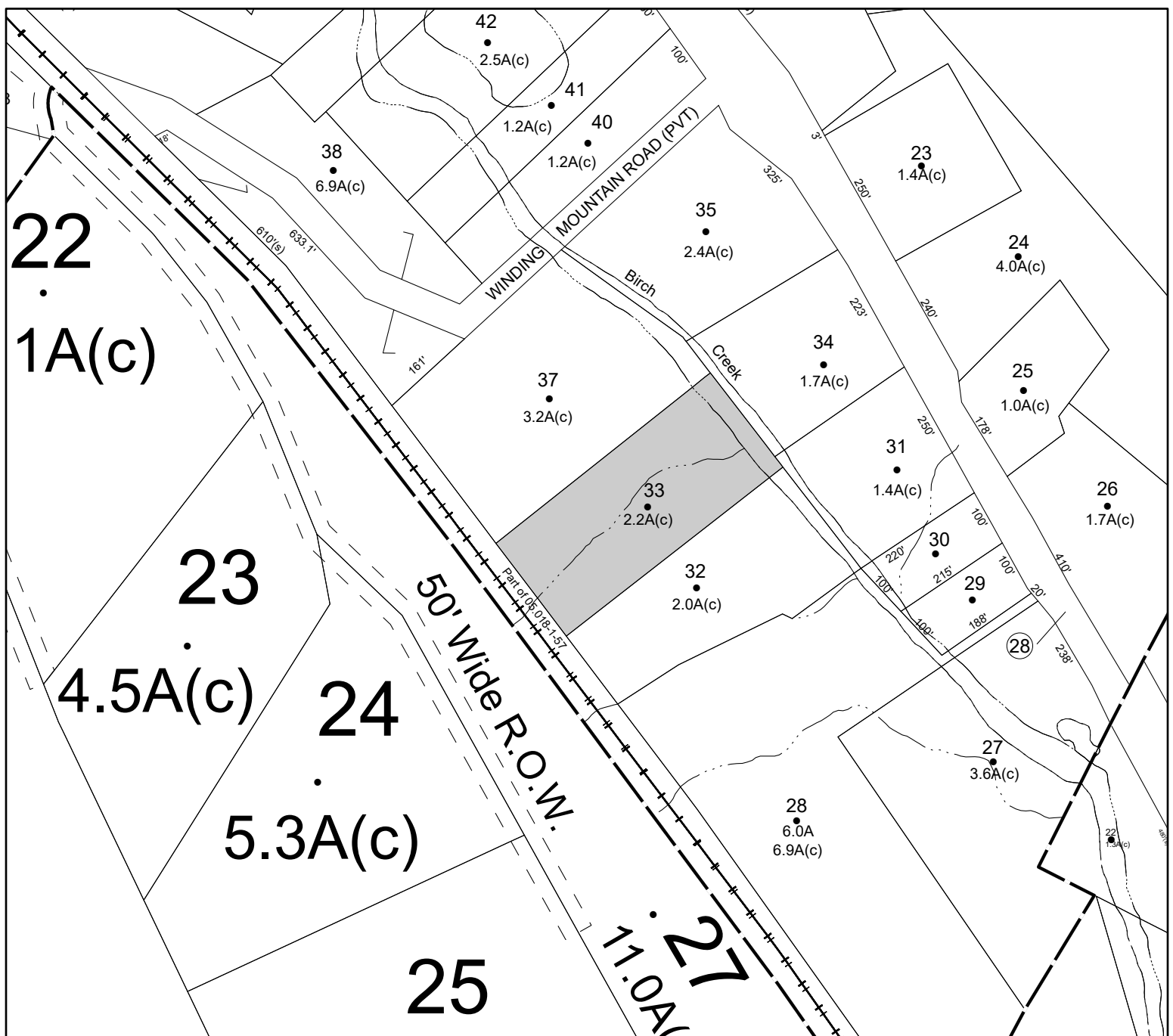
Property Class: 311

Residential Vacant Land

Current Owner:

Assessed to: PEPPER MARK L

No Image
Available



Parcel# 162 SBL: 4.72-1-18

Amount: \$11,556

Oldest Year of Tax: 2019 G

Town: SHANDAKEN

Location: 8507 ROUTE 28

Acres: 1

Front: 0'

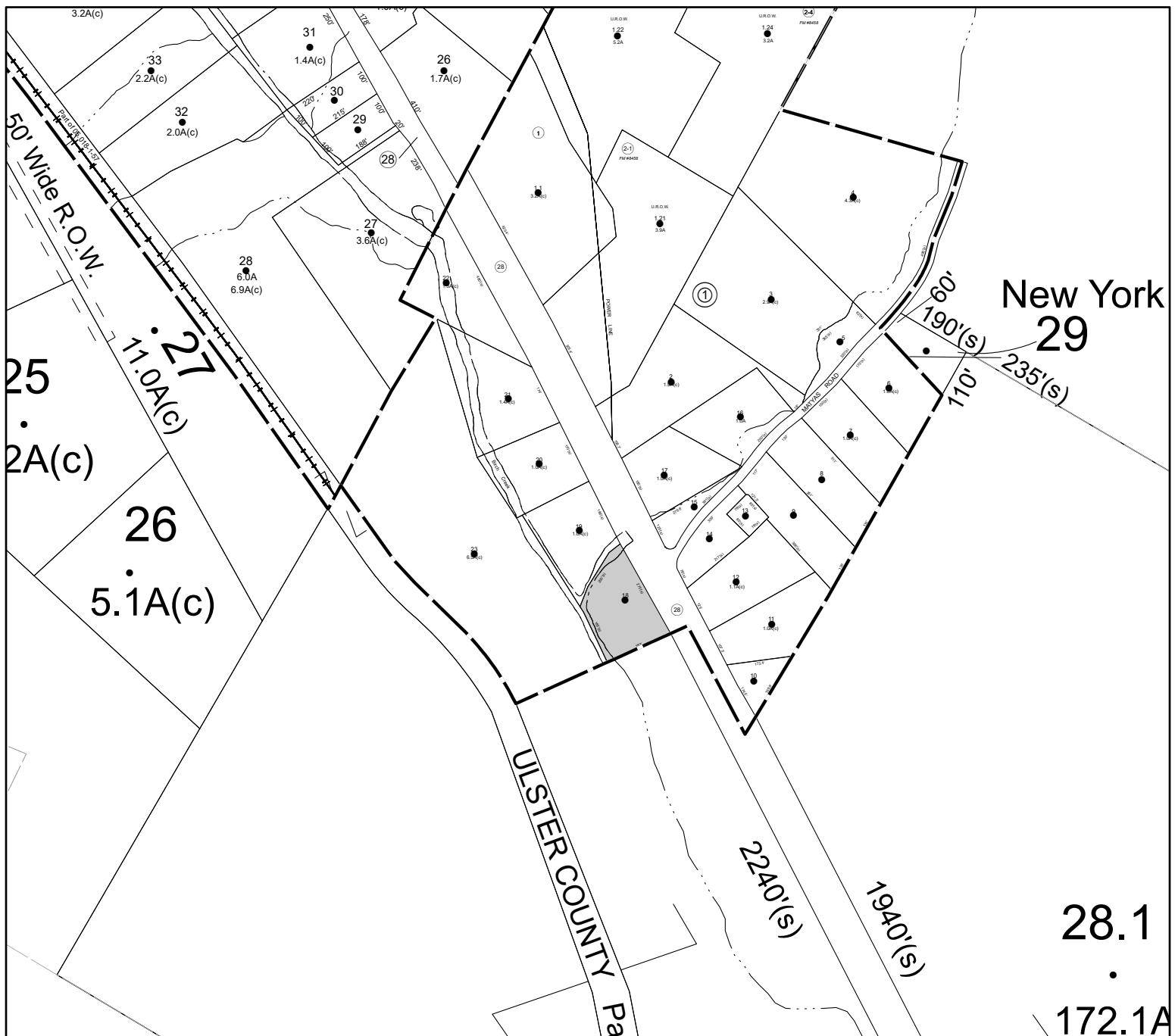
Depth: 0'

Property Class: 210

One Family Year

Current Owner:

Assessed to: DAVIS AMY D SHERMAN CHRISTOPHER



Parcel# 163 SBL: 5.1-2-19

Amount: \$3,510

Oldest Year of Tax: 2019 G

Town: SHANDAKEN

Location: 228 ROUTE 42

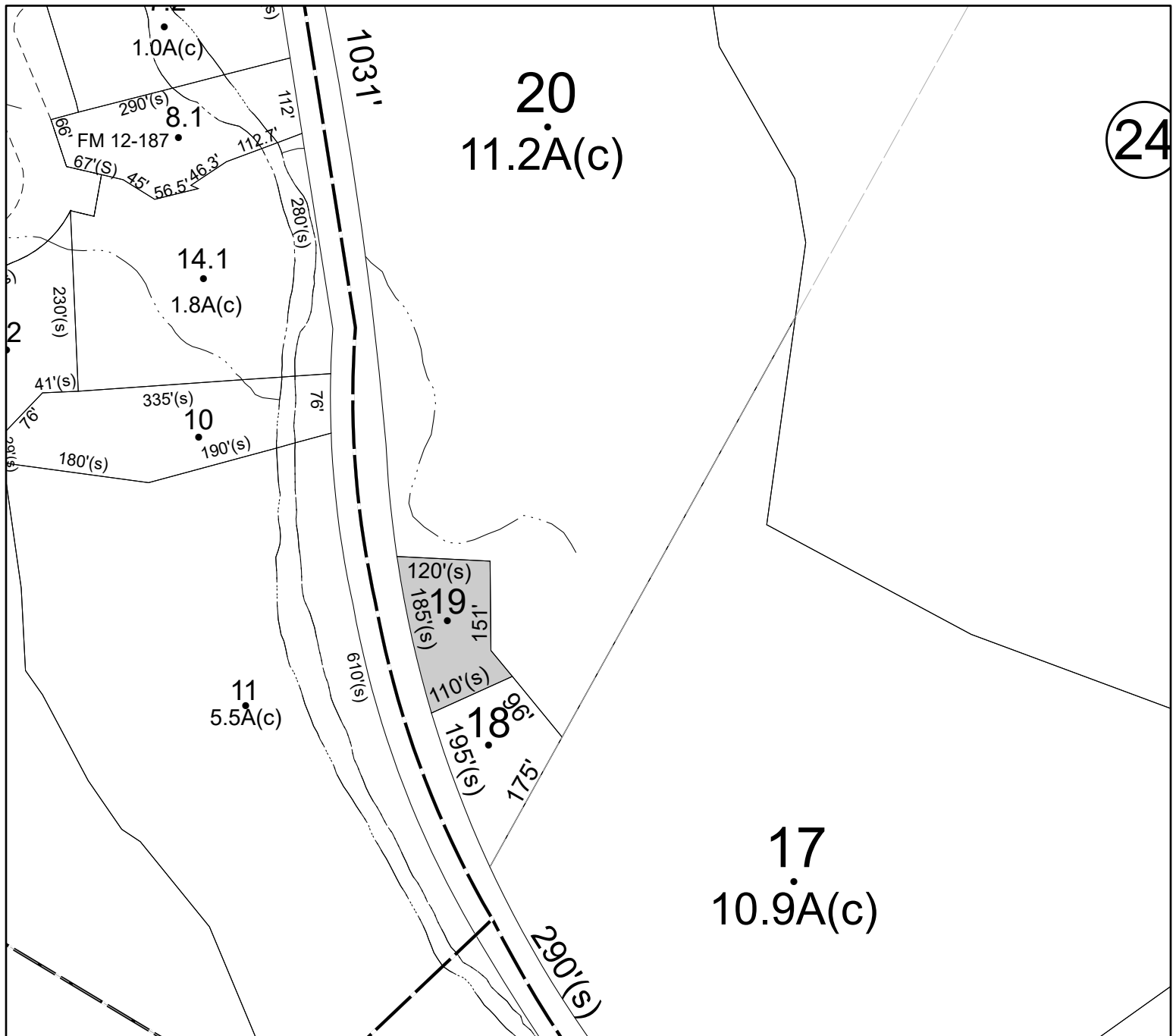
Acres: 0.36

Front: 0' Depth: 0'

Property Class: 260
Seasonal Residences

Current Owner:

Assessed to: LANE LINDA MARIE



Parcel# 164 SBL: 12.7-2-7.200

Amount: \$5,316

Oldest Year of Tax: 2019 G

Town: SHANDAKEN

Location: ROUTE 28

Acres: 3.45

Front: 0'

Depth: 0'

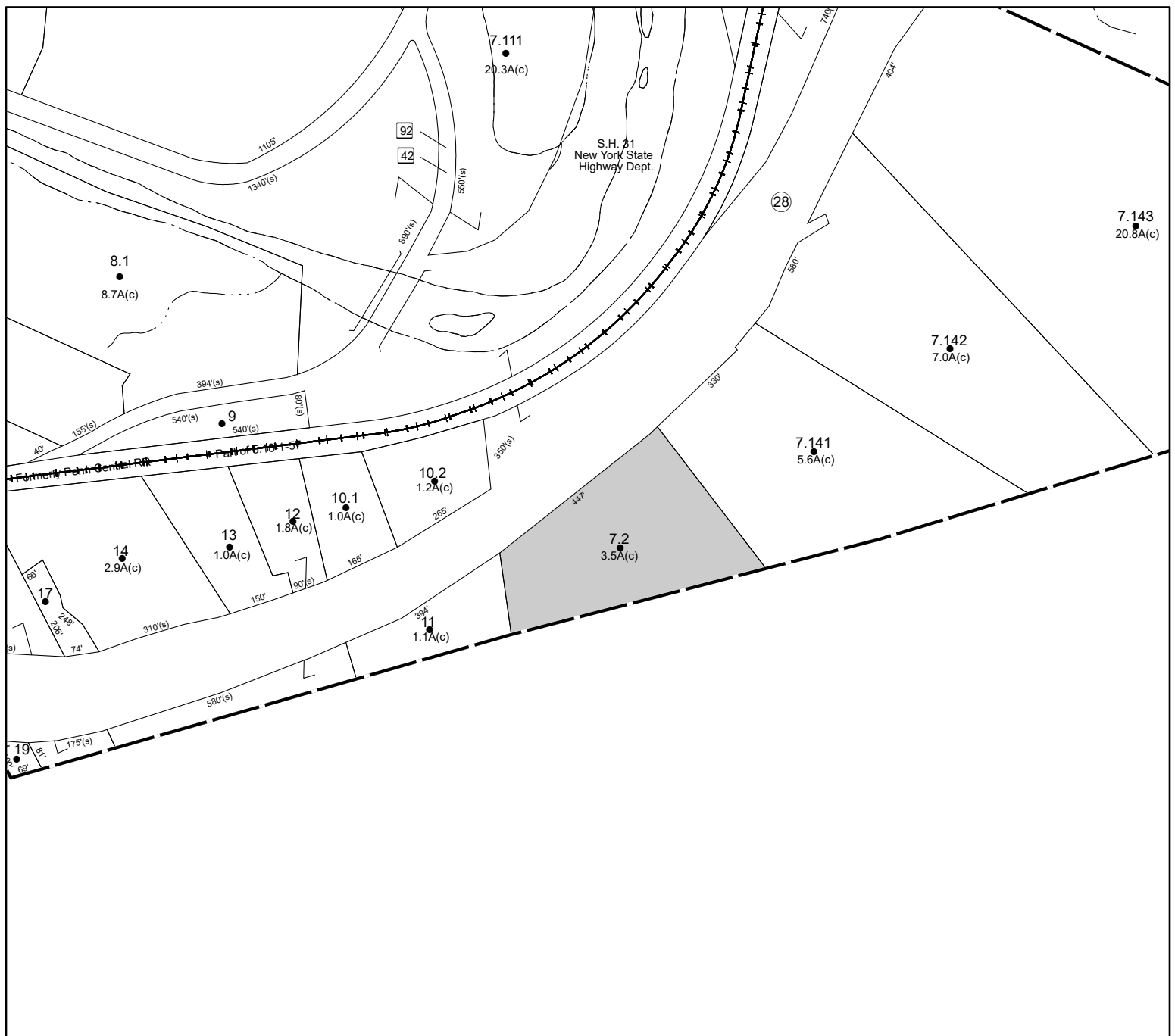
Property Class: 311

Residential Vacant Land

Current Owner:

Assessed to: CATSKILL VENTURES LLC

No Image
Available



Parcel# 165 SBL: 12.7-2-11

Amount: \$19,923

Oldest Year of Tax: 2017 G

Town: SHANDAKEN

Location: 8181 ROUTE 28

Acres: 1.1

Front: 0'

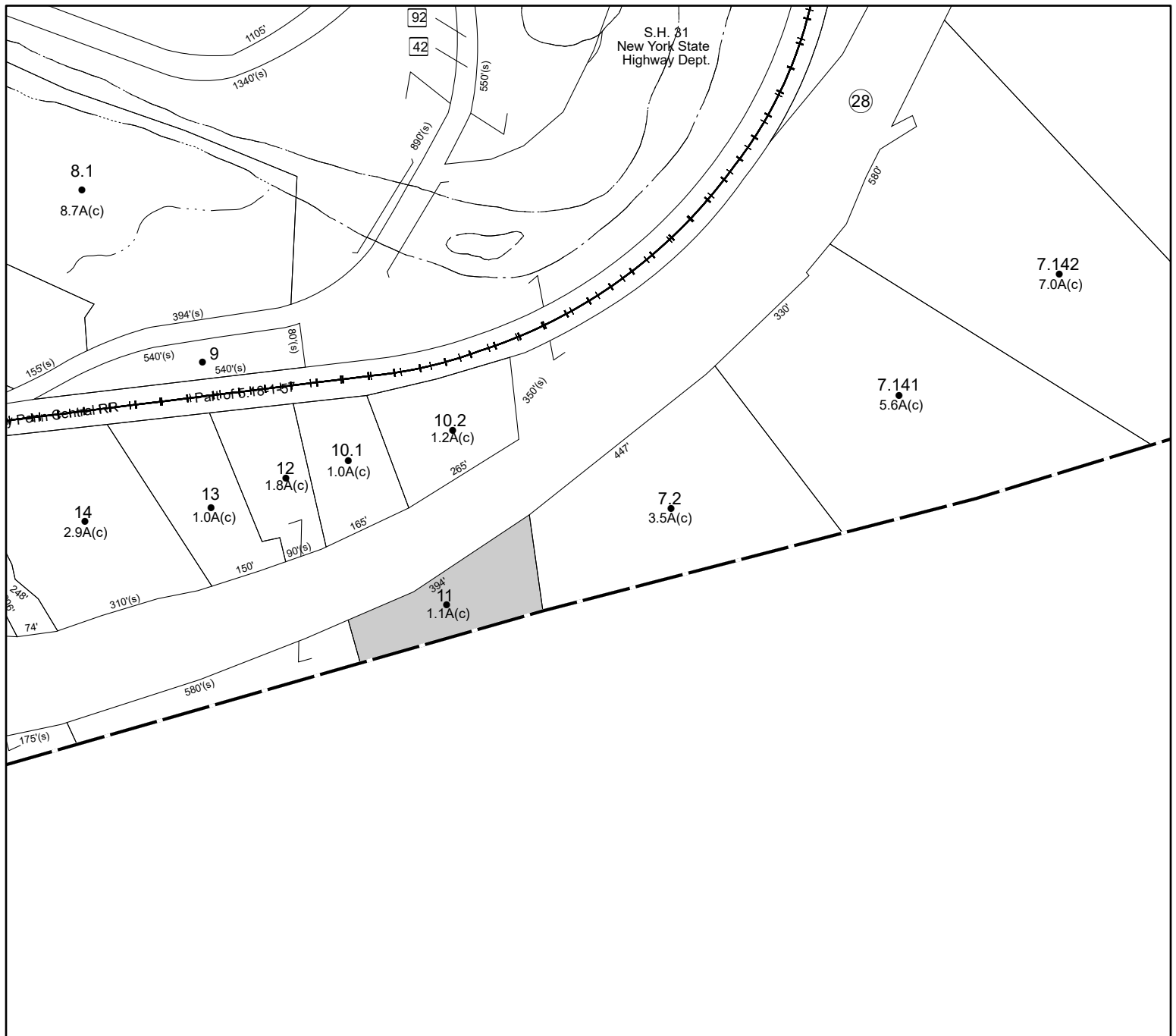
Depth: 0'

Property Class: 210

One Family Year

Current Owner:

Assessed to: HALL RAYMOND HALL VICTORIA



Parcel# 166 SBL: 13.5-1-15

Amount: \$712

Oldest Year of Tax: 2019 G

Town: SHANDAKEN

Location: **FOX HOLLOW RD**

Acres: 0.15

Front: 0'

Depth: 0'

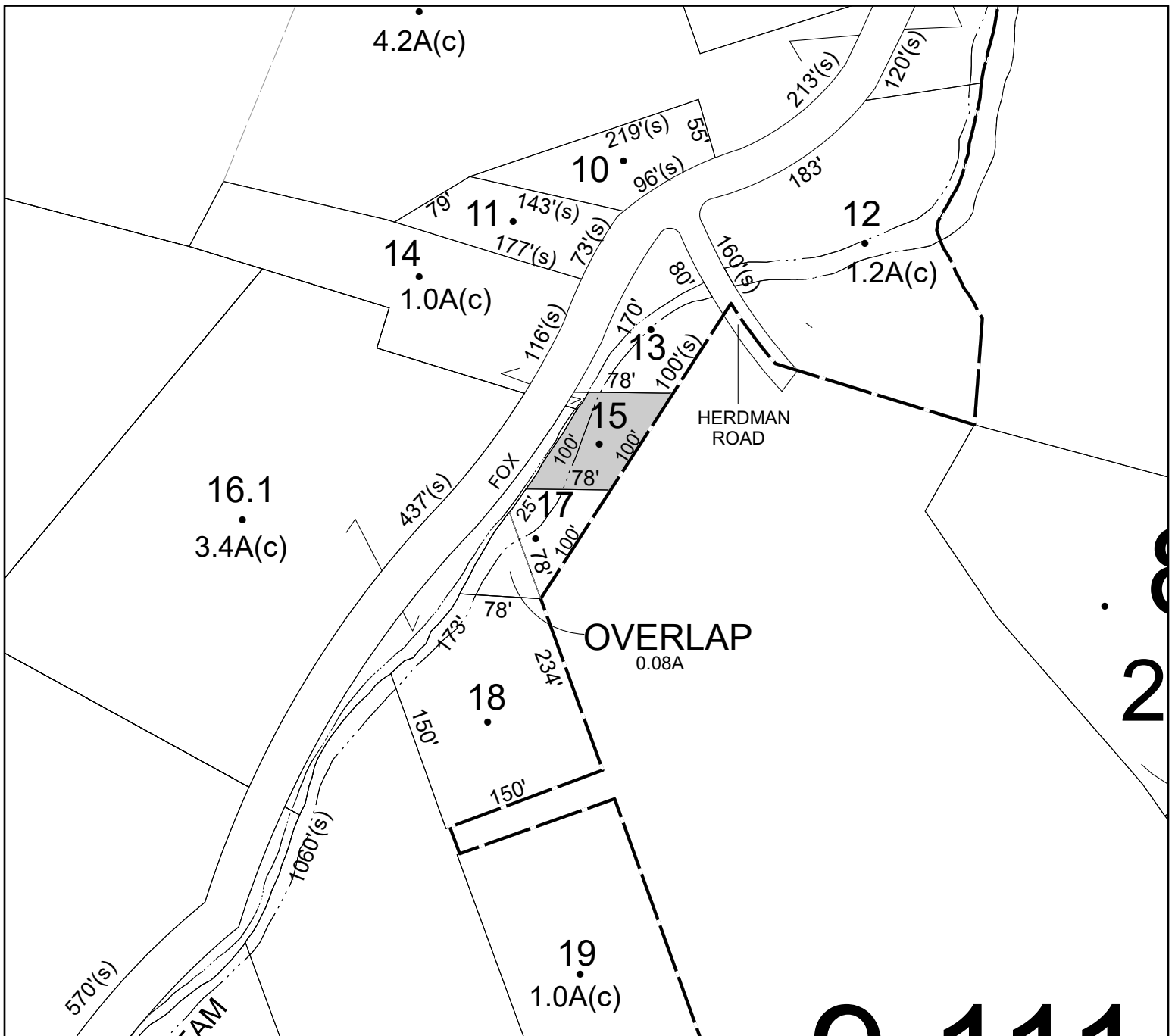
Property Class: **311**

Residential Vacant Land

Current Owner:

Assessed to: **BROWN MEGHAN S**

No Image Available



Parcel# 167 SBL: 13.12-1-49

Amount: \$2,170

Oldest Year of Tax: 2019 G

Town: SHANDAKEN

Location: GARFIELD RD

Acres: 0.9

Front: 0'

Depth: 0'

Property Class: 311

Residential Vacant Land

Current Owner:

Assessed to: GORMAN FRANK E

No Image
Available



Parcel# 168 SBL: 13.12-1-50

Amount: \$1,636

Oldest Year of Tax: 2019 G

Town: SHANDAKEN

Location: GARFIELD RD

Acres: 0.43

Front: 0'

Depth: 0'

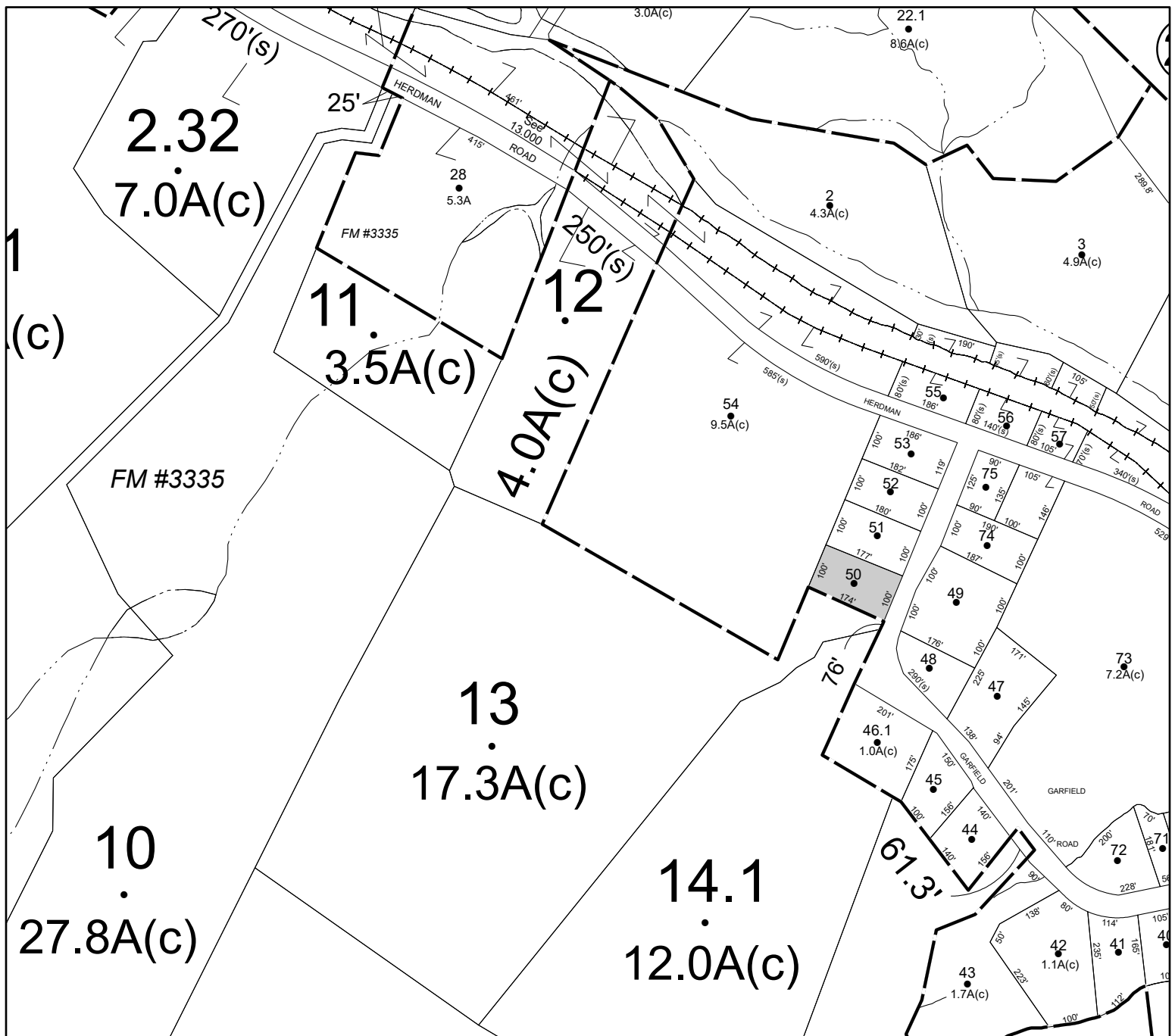
Property Class: 311

Residential Vacant Land

Current Owner:

Assessed to: PATURZO RAYMOND J

No Image
Available



Parcel# 169 SBL: 13.12-1-52

Amount: \$11,933

Oldest Year of Tax: 2019 G

Town: SHANDAKEN

Location: 71 GARFIELD RD

Acres: 0.41

Front: 0'

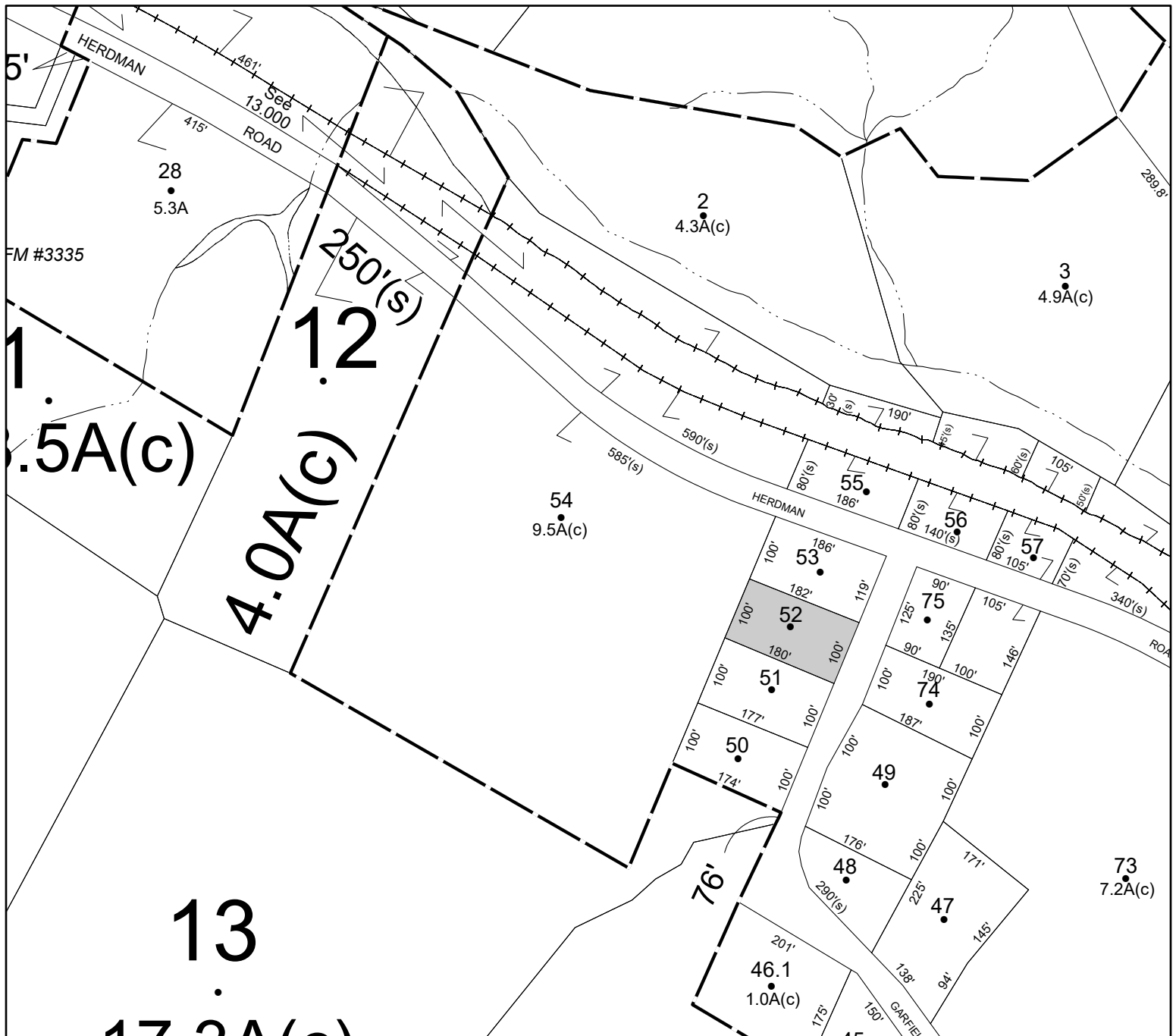
Depth: 0'

Property Class: 210

One Family Year

Current Owner:

Assessed to: GORMAN MARY GORMAN DOROTHY



Parcel# 170 SBL: 13.12-1-53

Amount: \$1,963

Oldest Year of Tax: 2019 G

Town: SHANDAKEN

Location: GARFIELD RD

Acres: 0.46

Front: 0'

Depth: 0'

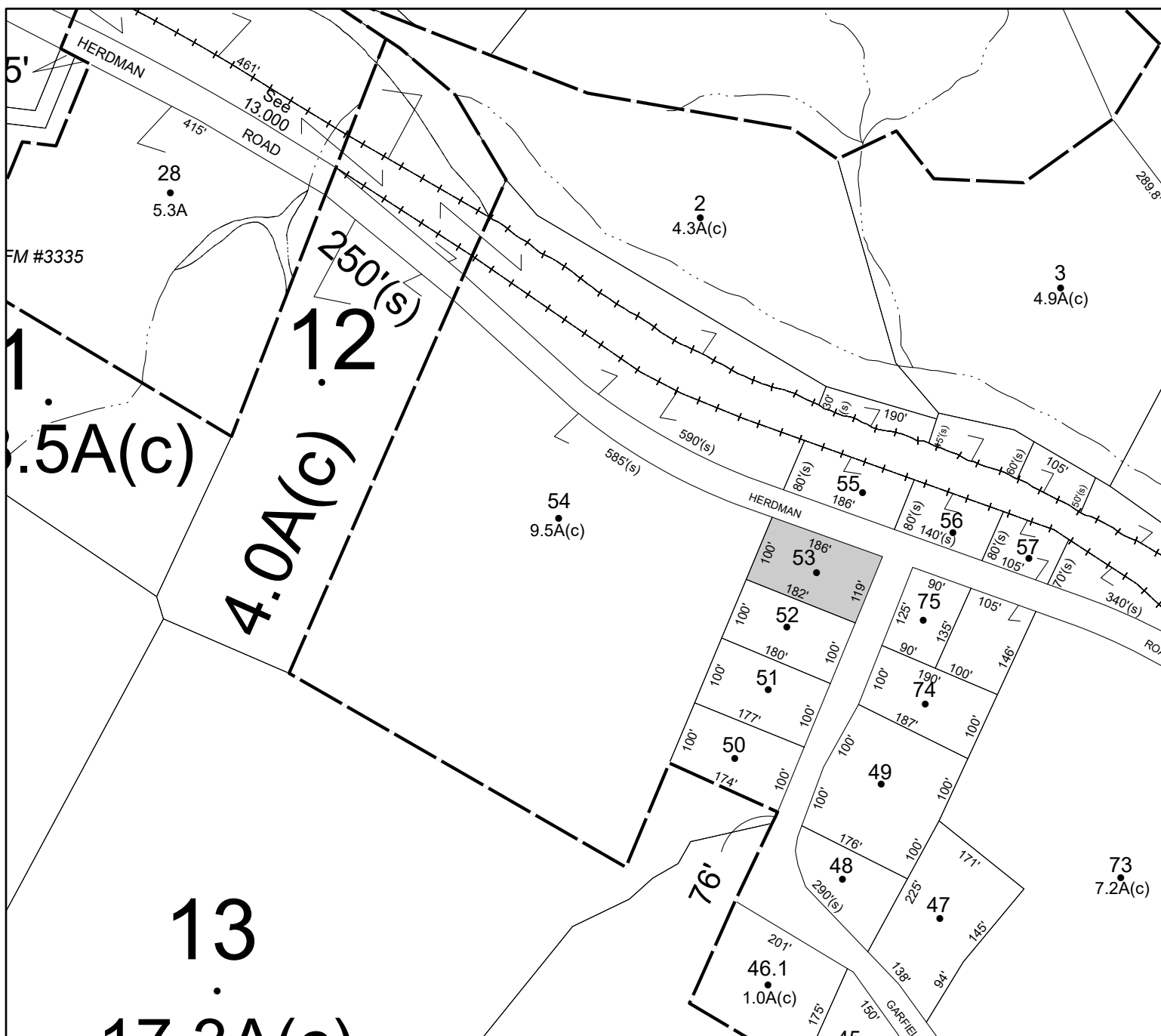
Property Class: 311

Residential Vacant Land

Current Owner:

Assessed to: GORMAN MARY GORMAN DOROTHY

No Image
Available



SBL: 13.12-1-55

Amount: \$1,757

Oldest Year of Tax: 2019 G

Town: SHANDAKEN

Location: GARFIELD RD

Acres: 0.46

Front: 0'

Depth: 0'

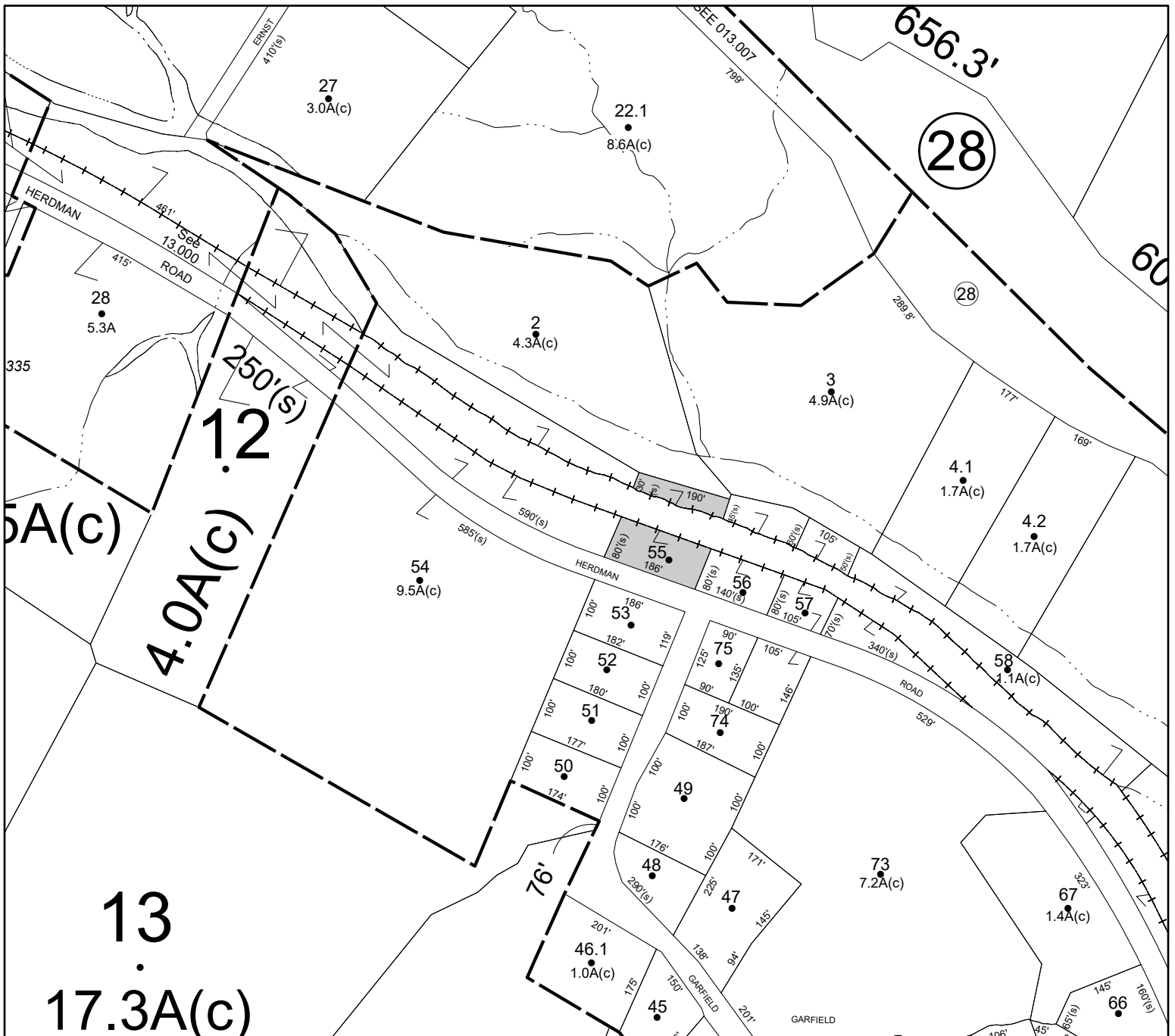
Property Class: **311**

Residential Vacant Land

Current Owner:

Assessed to: GORMAN MARY GORMAN DOROTHY

No Image Available



Parcel# 172 SBL: 14.5-2-57

Amount: \$25,089

Oldest Year of Tax: 2017 G

Town: SHANDAKEN

Location: 597 ROUTE 214

Acres: 2.5

Front: 0'

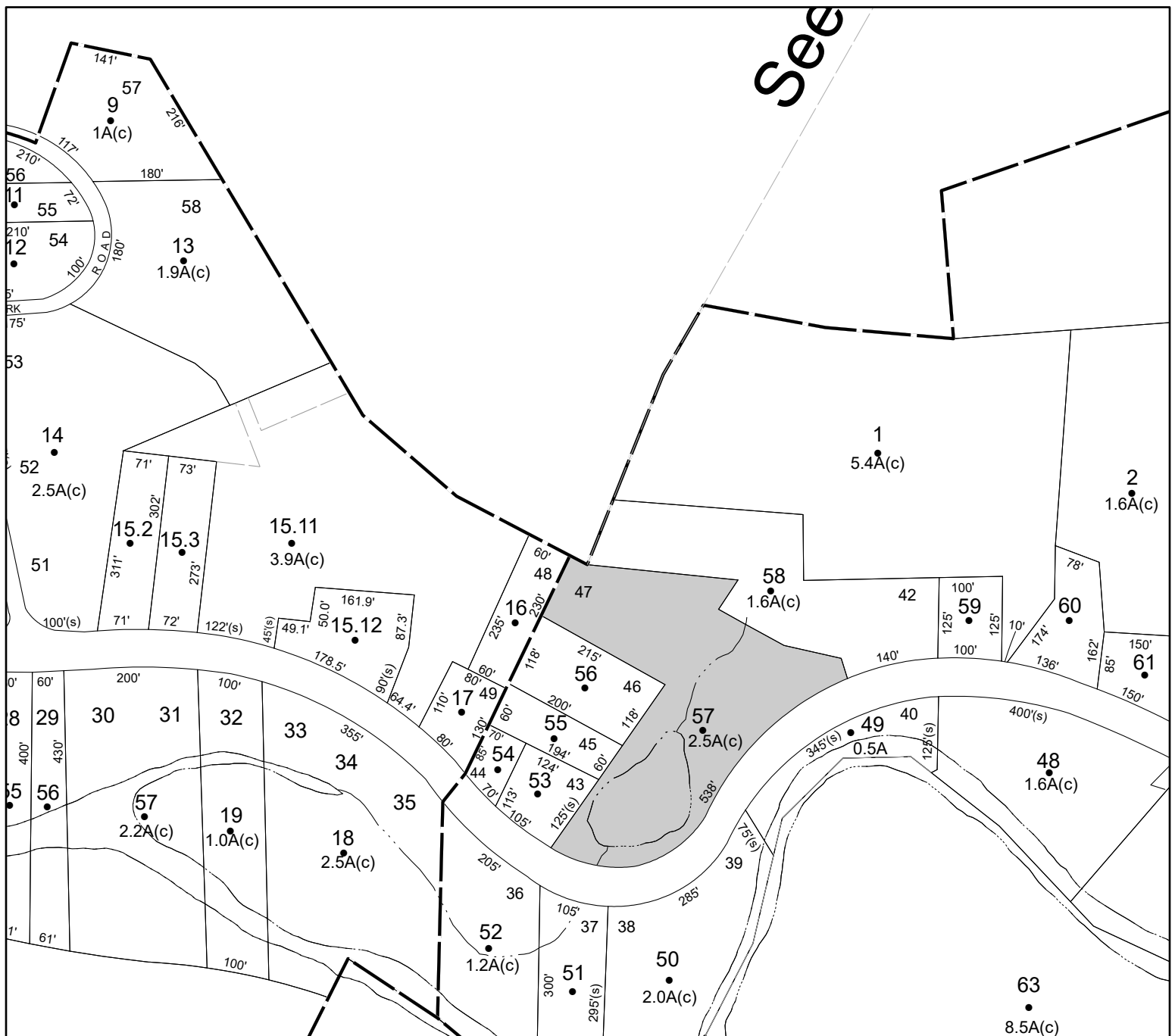
Depth: 0'

Property Class: 210

One Family Year

Current Owner:

Assessed to: ARONSON ROBERT L ARONSON SALLY J



SBL: 91.4-1-42

Amount: \$14,136

Oldest Year of Tax: 2018 G

Town: SHAWANGUNK

Location: CHURCH RD

Acres: 24

Front: 0'

Depth: 0'

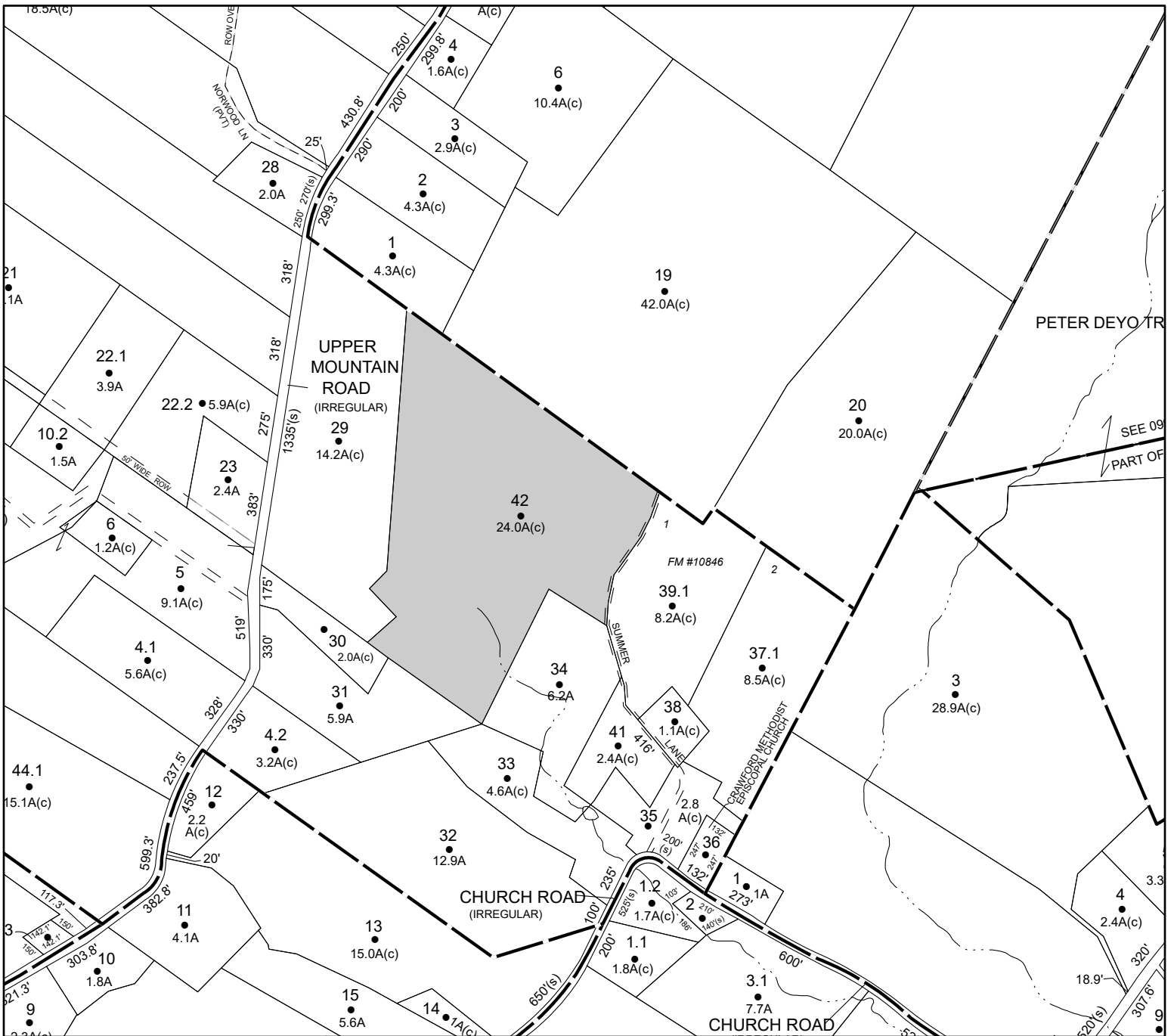
Property Class: 910

Private Wild and Forest Lands except for Private Hunting and Fishing Clubs

Current Owner: **BEREND ERIC**

Assessed to: **STILLWATER RECOVERY LLC**

No Image Available



Parcel# 175 SBL: 100.3-2-1

Amount: \$13,505

Oldest Year of Tax: 2019 G

Town: SHAWANGUNK

Location: 1086 HOAGERBURGH RD

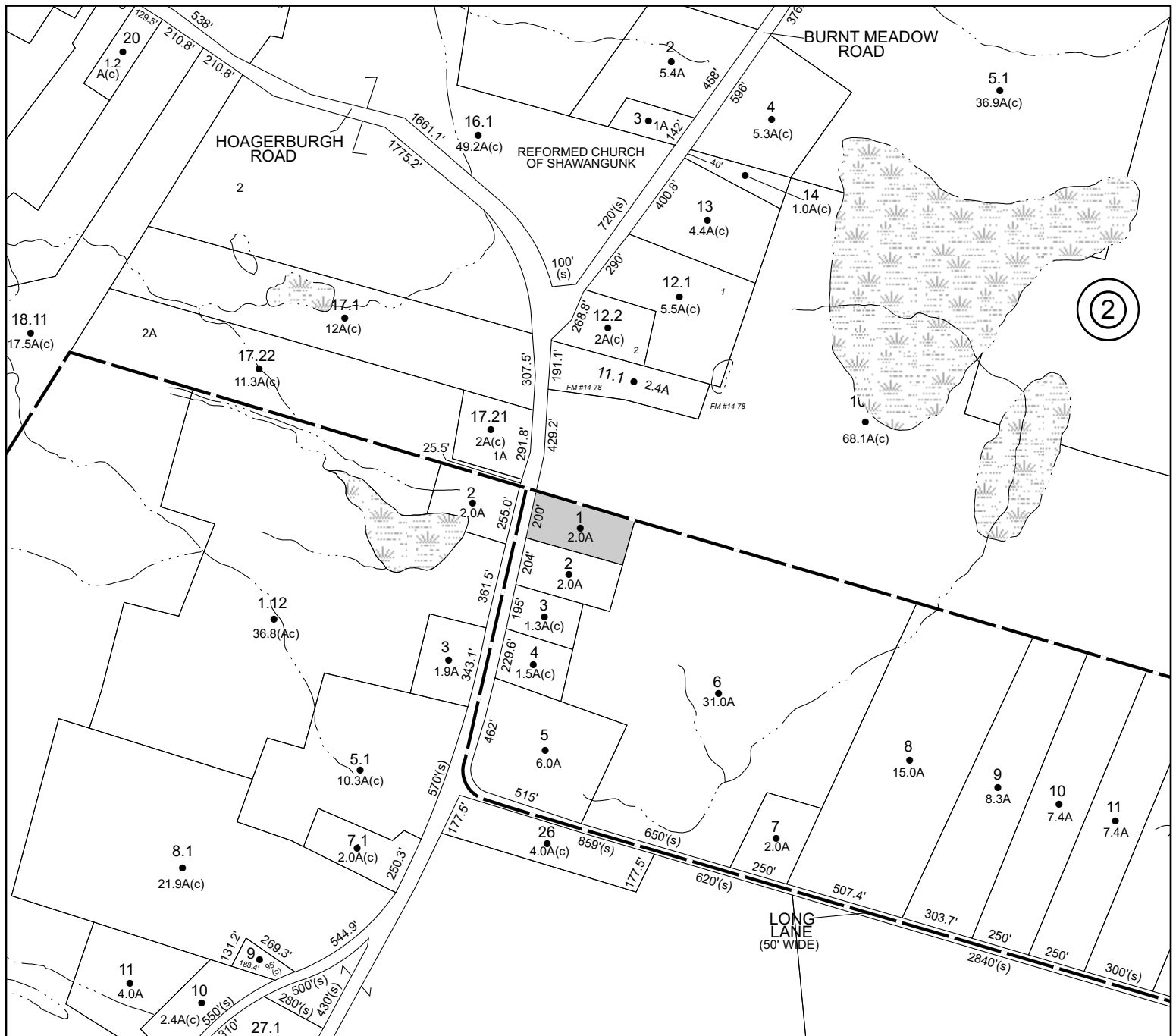
Acres: 2

Front: 200' Depth: 0'

Property Class: 210
One Family Year

Current Owner: MACENTEE KIMBERLY

Assessed to: RILEY NANCY



Parcel# 176 SBL: 104.2-1-13

Amount: \$2,245

Oldest Year of Tax: 2017 G

Town: SHAWANGUNK

Location: YARWOOD RD

Acres: 0.3

Front: 0'

Depth: 0'

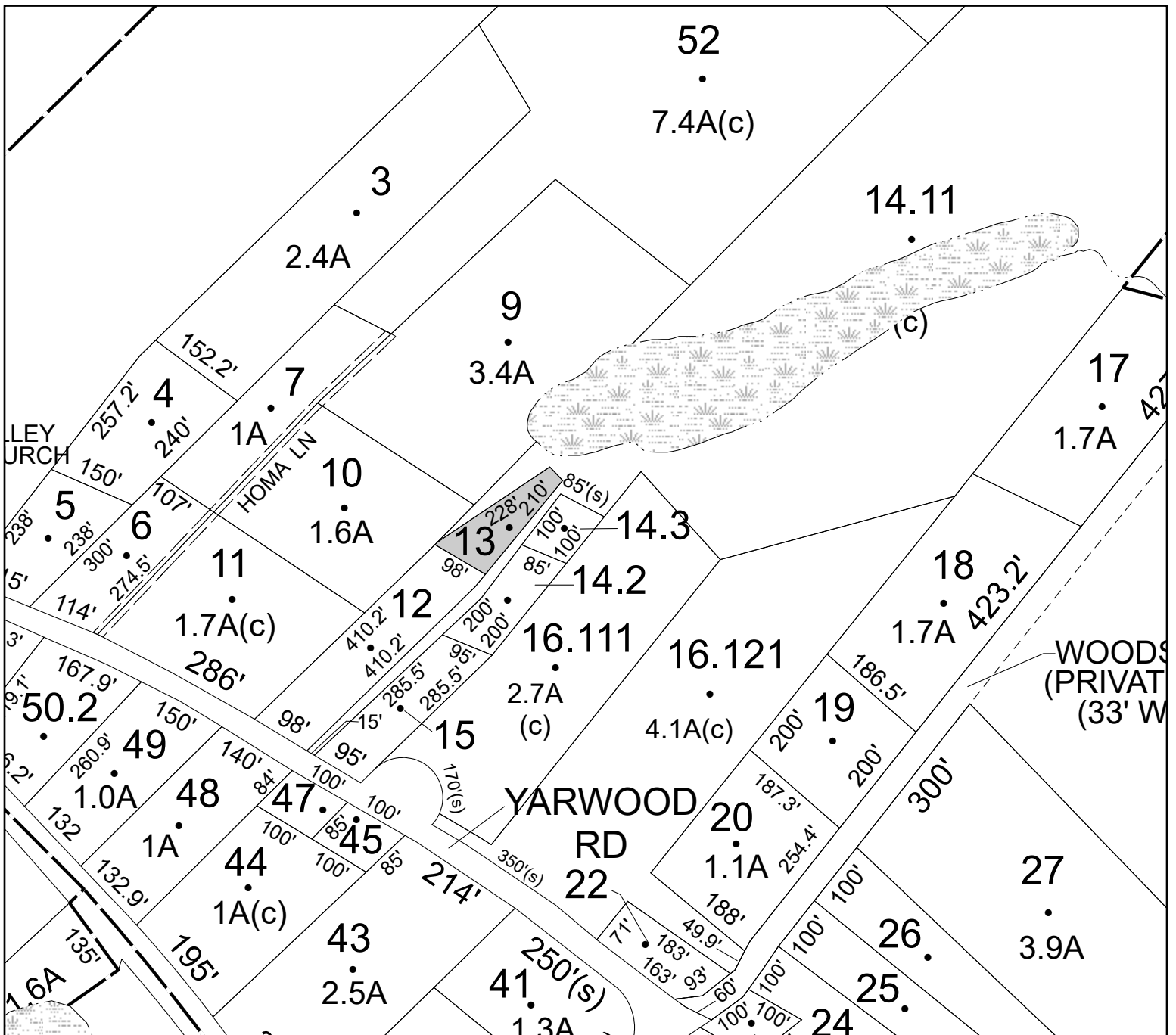
Property Class: **314**

Rural Vacant Lots of 10 Acres or Less

Current Owner:

Assessed to: GUARIGLIA ROSANN DEBRA TUOHY

No Image Available



Parcel# 177 SBL: 104.2-1-14.300

Amount: \$2,345

Oldest Year of Tax: 2017 G

Town: SHAWANGUNK

Location: YARWOOD ROAD OFF OF

Acres: 0

Front: 85'

Depth: 100'

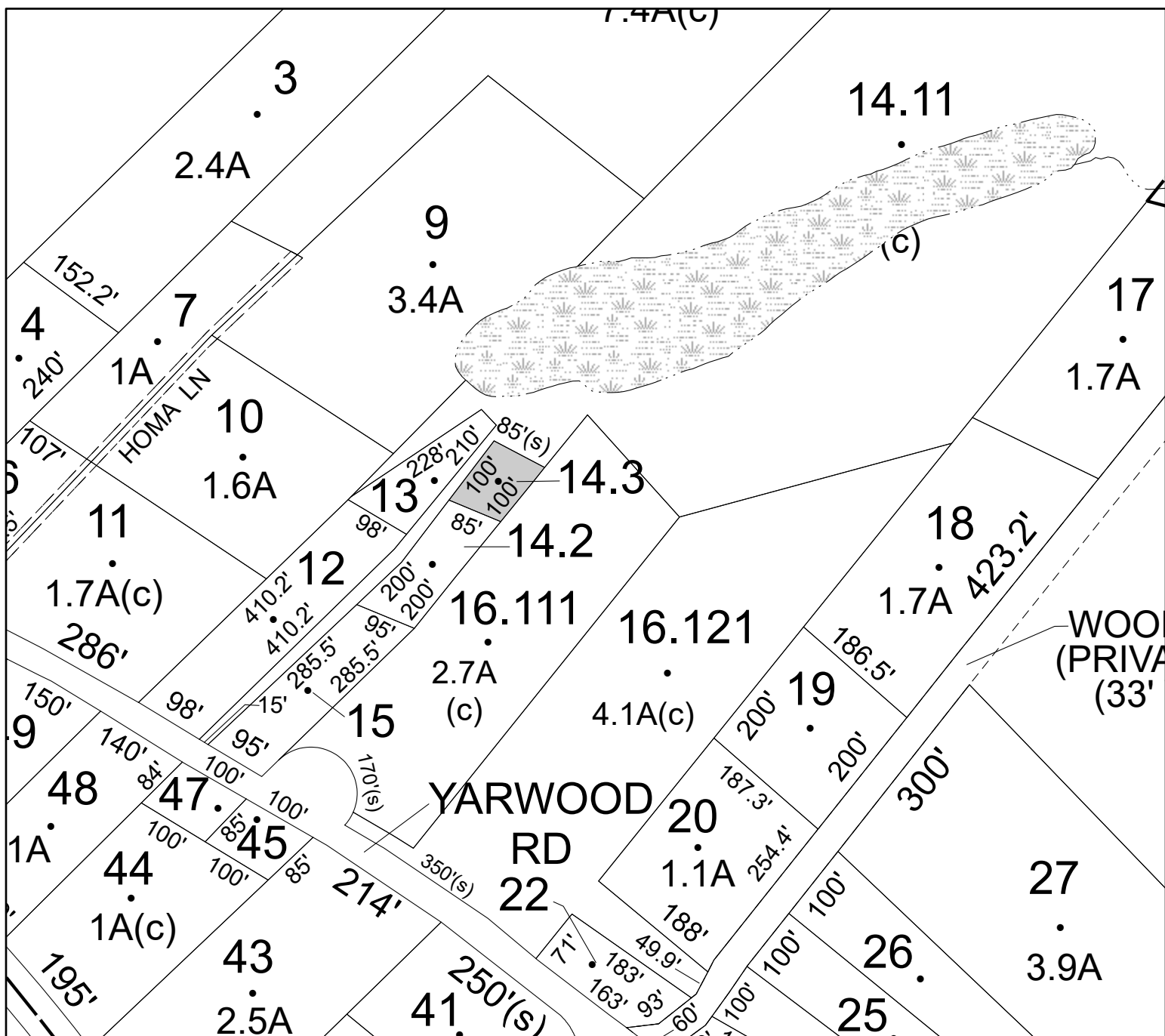
Property Class: 311

Residential Vacant Land

Current Owner:

Assessed to: ABERNATHY ROBERT ABERNETHY DOMENICA

No Image
Available



Parcel# 178 SBL: 104.2-5-1

Amount: \$2,094

Oldest Year of Tax: 2019 G

Town: SHAWANGUNK

Location: **FOREST GLEN RD**

Acres: 1.2

Front: 0'

Depth: 0'

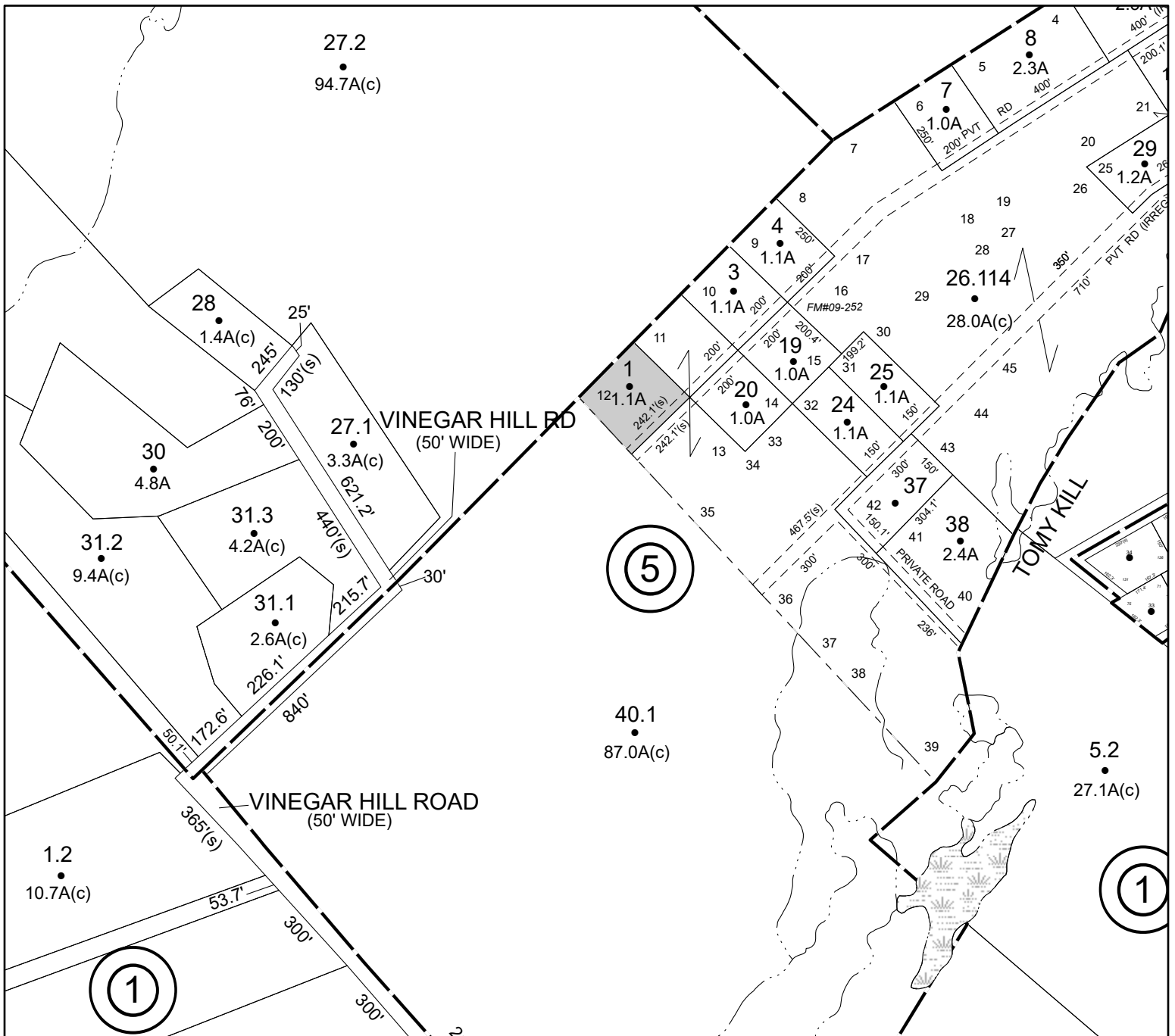
Property Class: **314**

Rural Vacant Lots of 10 Acres or Less

Current Owner:

Assessed to: NUNNO PAUL NUNNO EDITH

No Image Available



Parcel# 179 SBL: 104.2-5-29

Amount: \$3,172

Oldest Year of Tax: 2017 G

Town: SHAWANGUNK

Location: FOREST GLEN RD

Acres: 1.2

Front: 0'

Depth: 0'

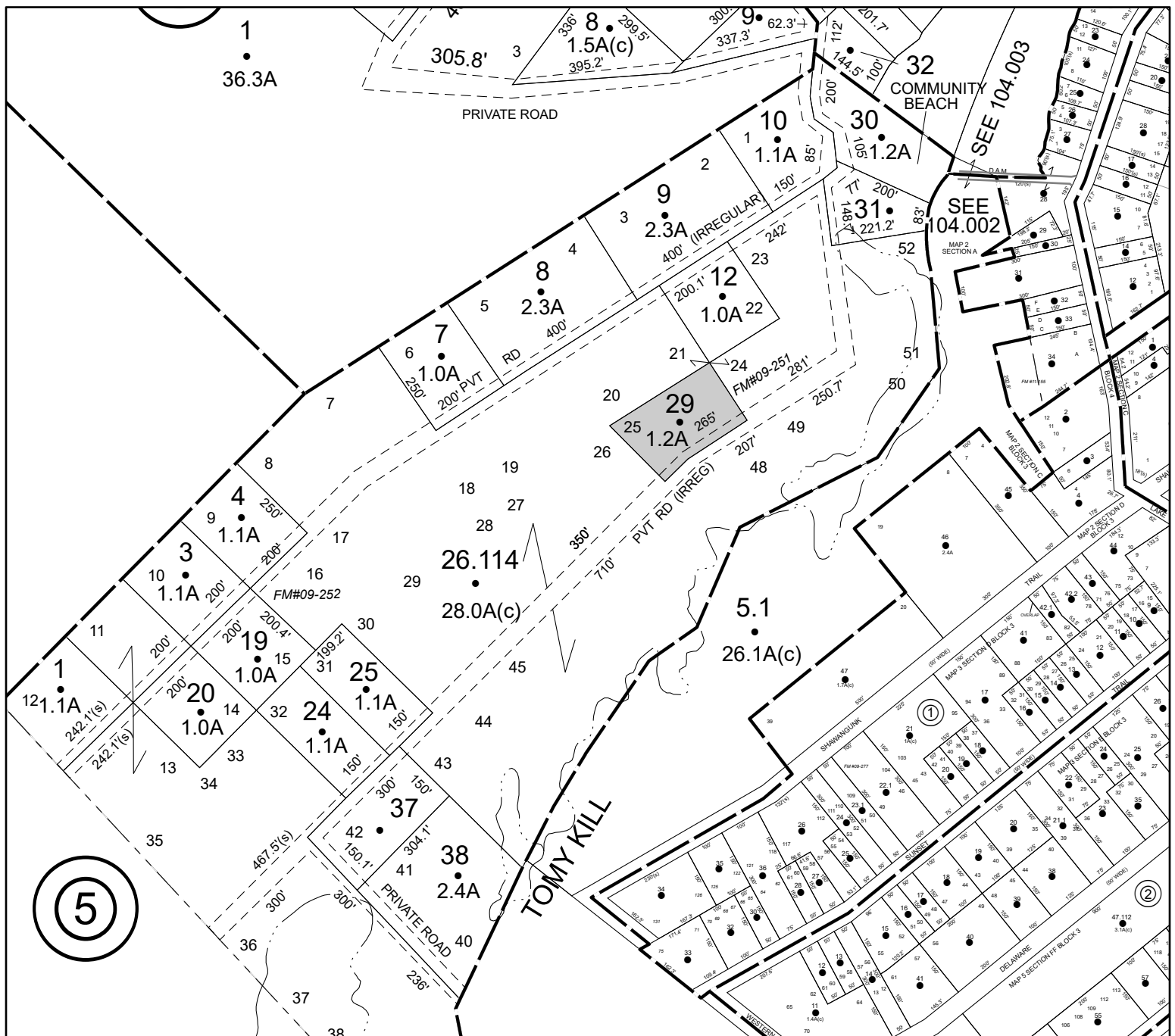
Property Class: 314

Rural Vacant Lots of 10 Acres or Less

Current Owner:

Assessed to: NICASTRO AGNES

No Image
Available



Parcel# 180 SBL: 104.2-7-9

Amount: \$24,515

Oldest Year of Tax: 2011 G

Town: SHAWANGUNK

Location: **36 FOREST GLEN RD**

Acres: 0.77

Front: 115'

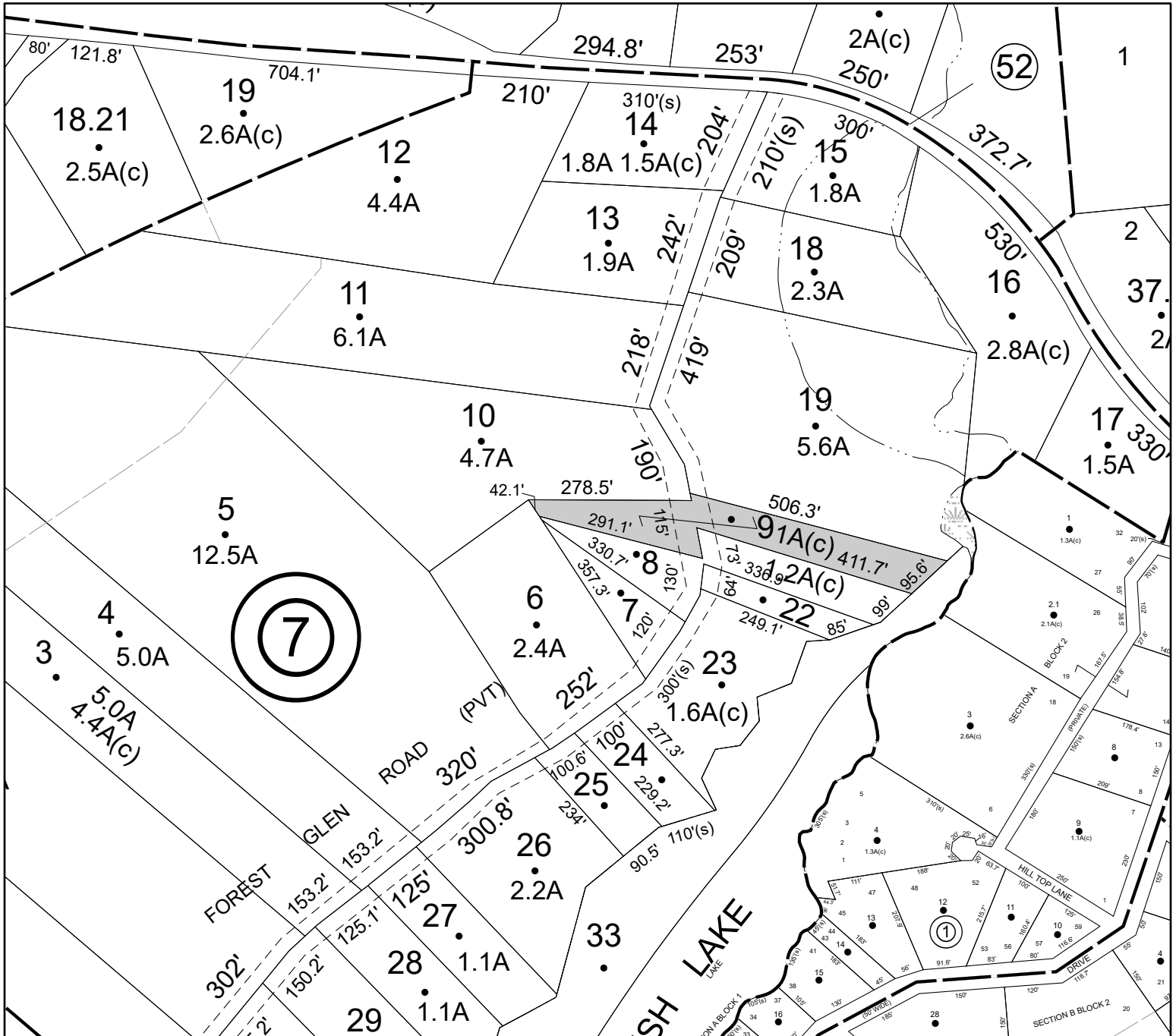
Depth: 291'

Property Class: **210**

One Family Year

Current Owner:

Assessed to: KIP GARRETT F KIP DAISY



Parcel# 181

SBL: 104.2-7-14

Amount: \$19,648

Oldest Year of Tax: 2015 G

Town: SHAWANGUNK

Location: **FOREST GLEN RD**

Acres: 1.5

Front: 0'

Depth: 0'

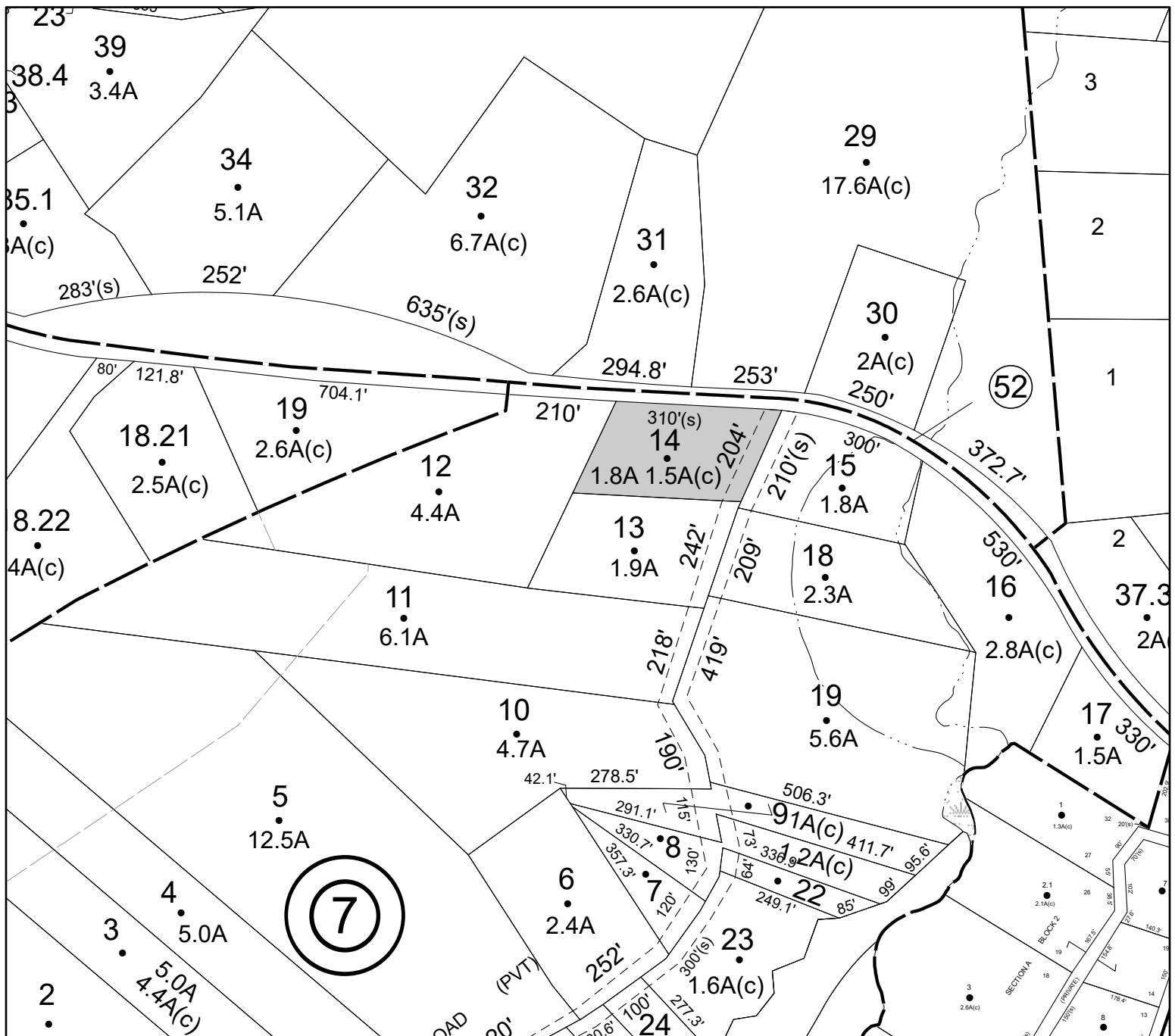
Property Class: **314**

Rural Vacant Lots of 10 Acres or Less

Current Owner:

Assessed to: BOSCO MICHEAL STAGG HENRY

No Image Available



Parcel# 182 SBL: 104.42-1-30

Amount: \$2,810

Oldest Year of Tax: 2012 G

Town: SHAWANGUNK

Location: LAKE SHORE DR

Acres: 0

Front: 25'

Depth: 150'

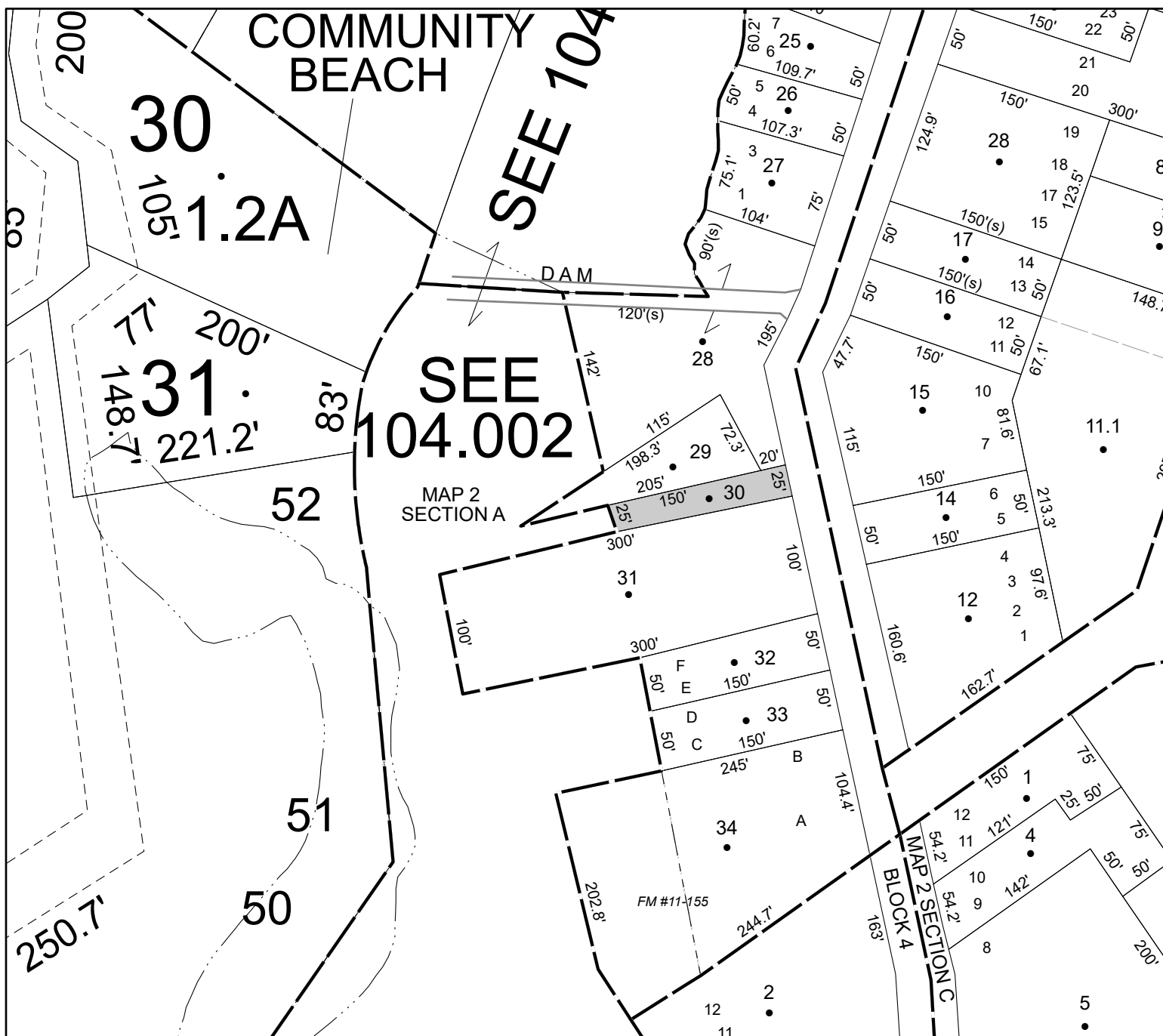
Property Class: 311

Residential Vacant Land

Current Owner:

Assessed to: CASTON HARRY

No Image
Available



Parcel# 183 SBL: 104.42-4-14

Amount: \$6,846

Oldest Year of Tax: 2011 G

Town: SHAWANGUNK

Location: LAKE SHORE DR

Acres: 0

Front: 50'

Depth: 150'

Property Class: 314

Rural Vacant Lots of 10 Acres or Less

Current Owner:

Assessed to: PESSOLANO MARGARET PESSOLANO ANGELO

No Image
Available



Parcel# 184 SBL: 104.42-4-16

Amount: \$796

Oldest Year of Tax: 2019 G

Town: SHAWANGUNK

Location: 163 LAKE SHORE DR

Acres: 0

Front: 50'

Depth: 150'

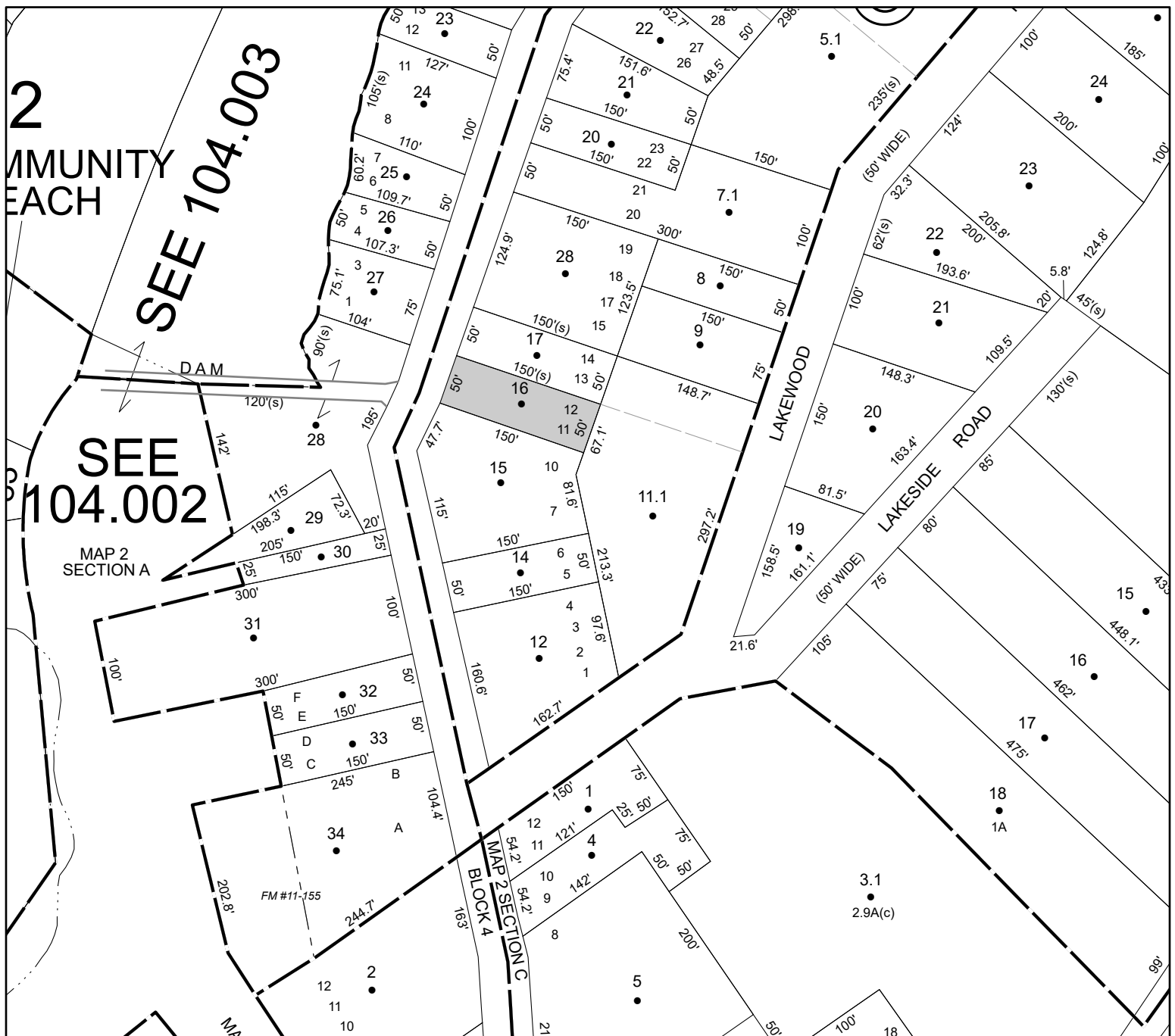
Property Class: 314

Rural Vacant Lots of 10 Acres or Less

Current Owner: ARRIETA MAYRA

Assessed to: DURGALA & CO LLC

No Image
Available



Parcel# 185 SBL: 105.1-2-14.113

Amount: \$41,711

Oldest Year of Tax: 2019 G

Town: SHAWANGUNK

Location: 180 HARDENBURGH RD

Acres: 2.1

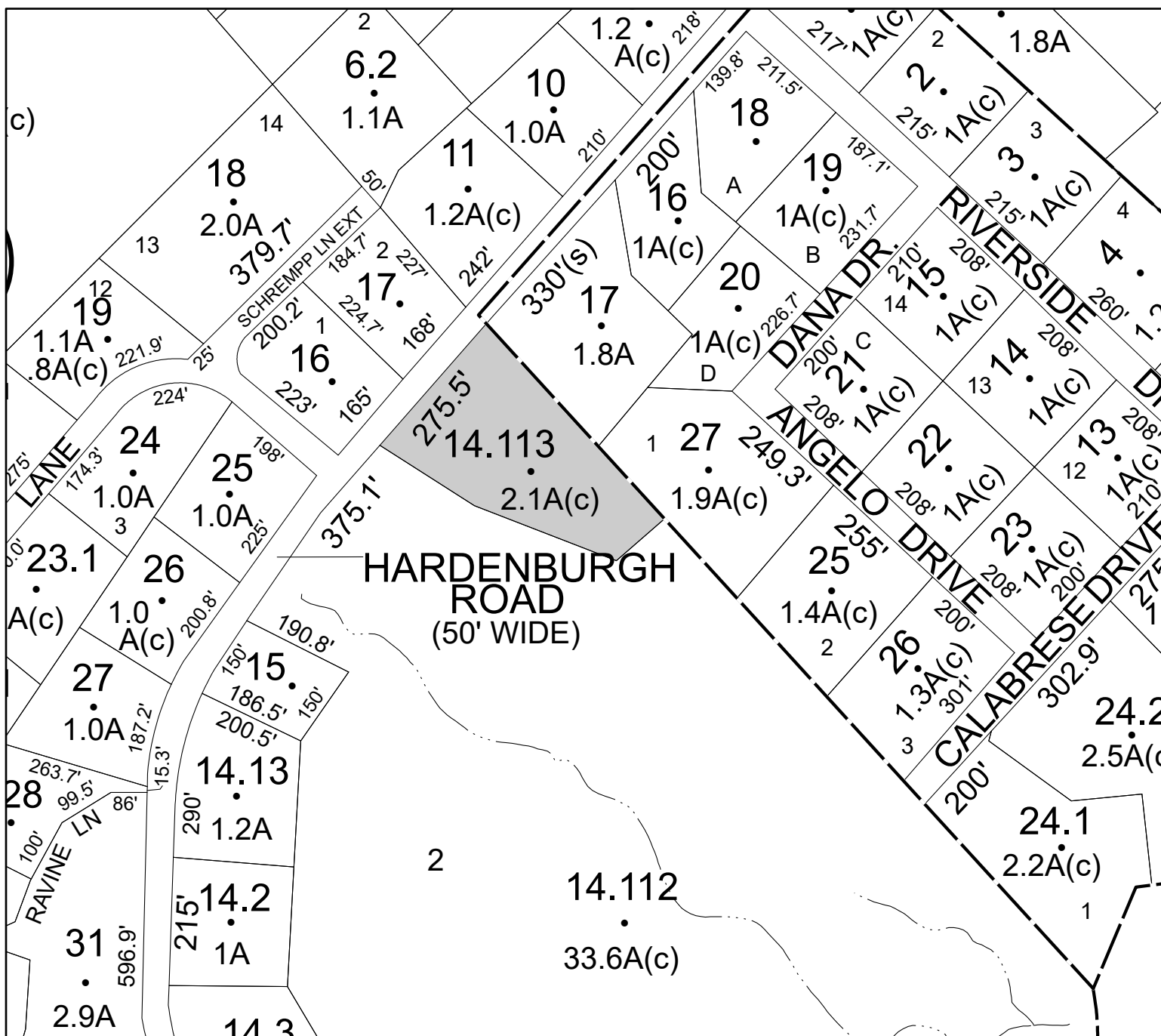
Front: 275.5' Depth: 0'

Property Class: 210

One Family Year

Current Owner:

Assessed to: HOURIGAN MICHELE



Parcel# 186 SBL: 106.1-1-30.170

Amount: \$68,670

Oldest Year of Tax: 2019 G

Town: SHAWANGUNK

Location: 356 BRUYN TPKE

Acres: 10.7

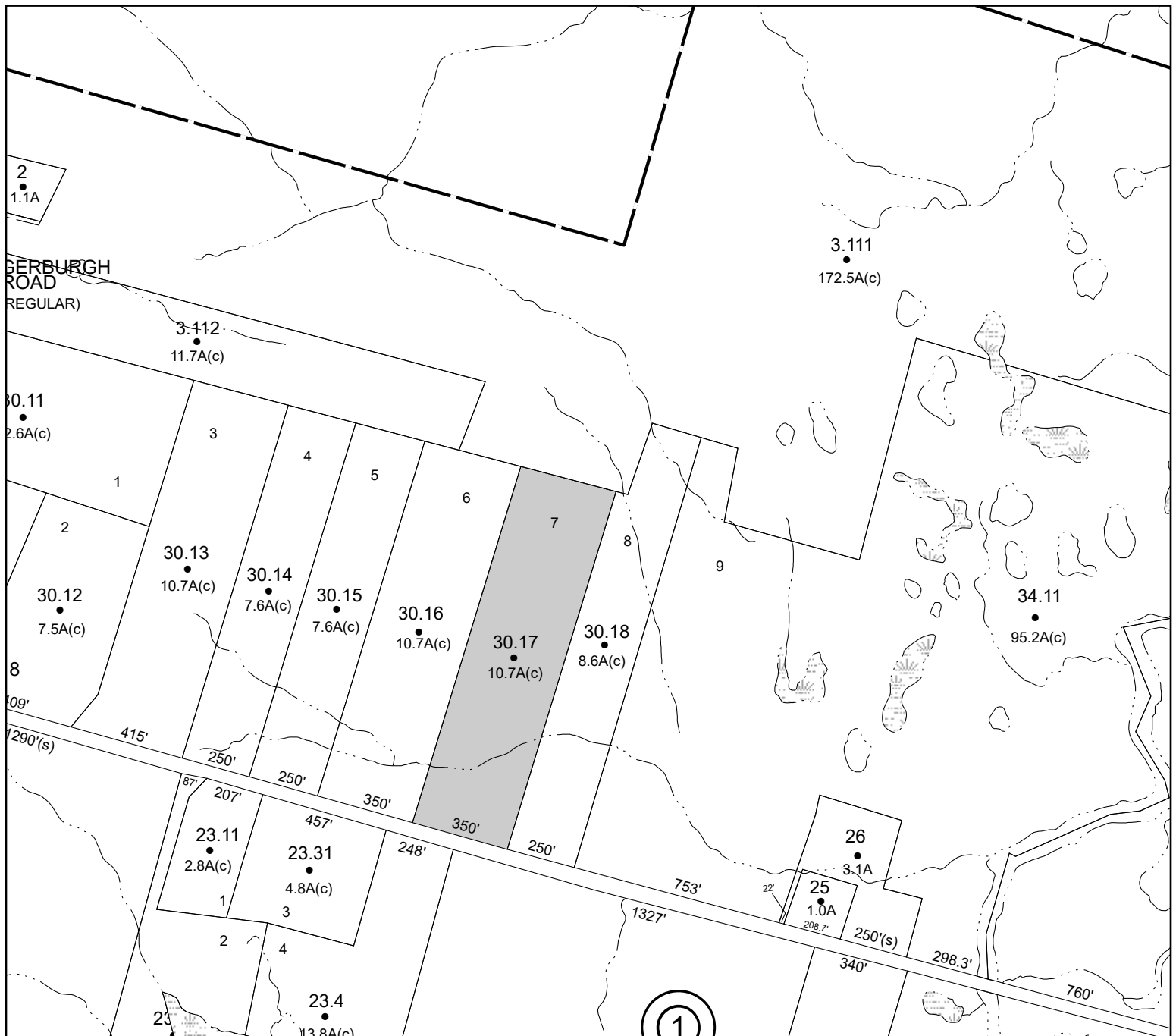
Front: 350' Depth: 0'

Property Class: 240

Rural Residence with Acreage

Current Owner:

Assessed to: BRONFMAN SHERRY B



Parcel# 187 SBL: 106.1-2-1.120

Amount: \$21,141

Oldest Year of Tax: 2019 G

Town: SHAWANGUNK

Location: 242 LIPPINCOTT RD

Acres: 5.4

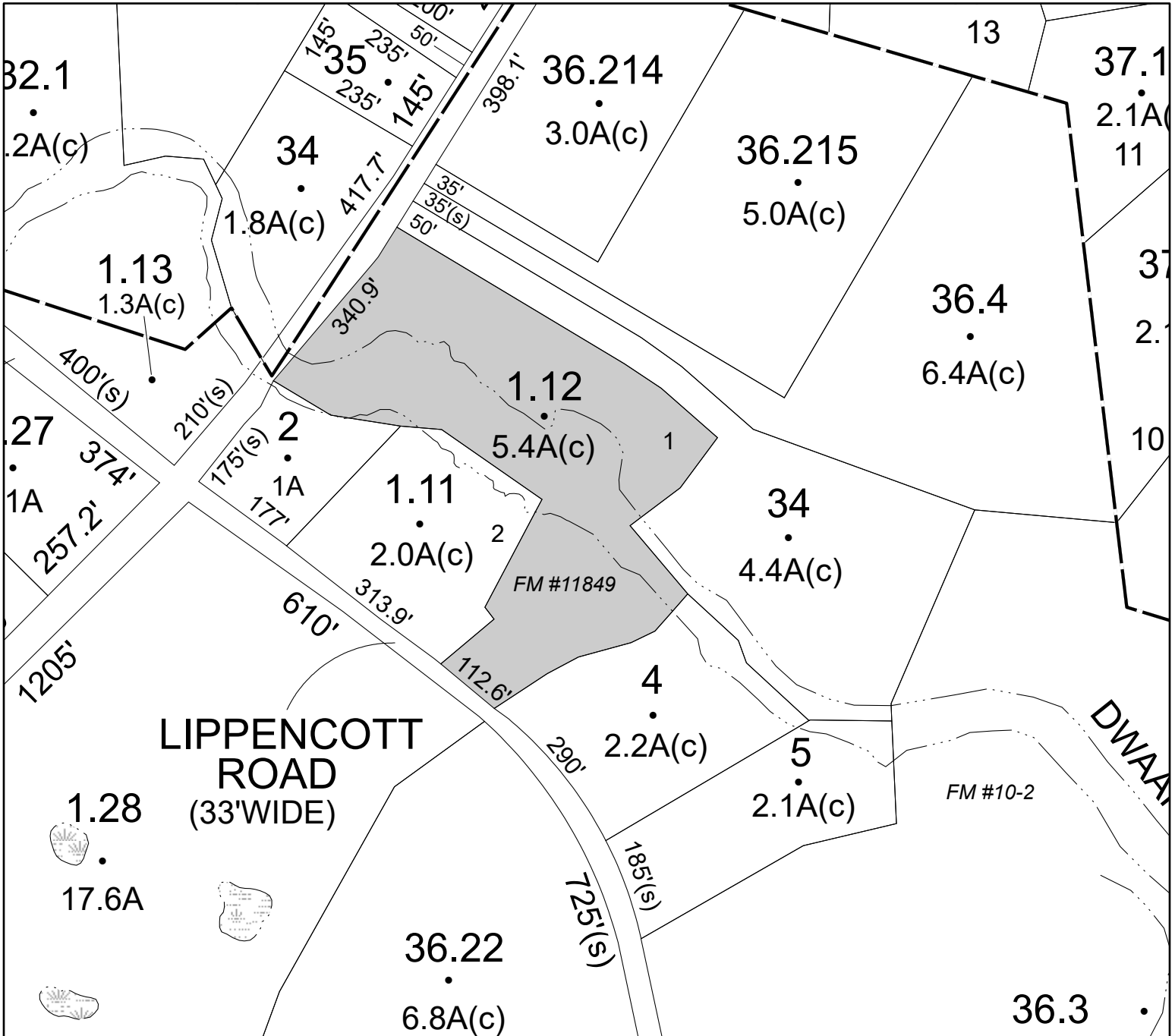
Front: 112.6' Depth: 0'

Property Class: **710**

Manufacturing and Processing

Current Owner:

Assessed to: SUTHERLAND WENDY C



Parcel# 188 SBL: 106.2-2-35

Amount: \$24,221

Oldest Year of Tax: 2019 G

Town: SHAWANGUNK

Location: 1271 ROUTE 208

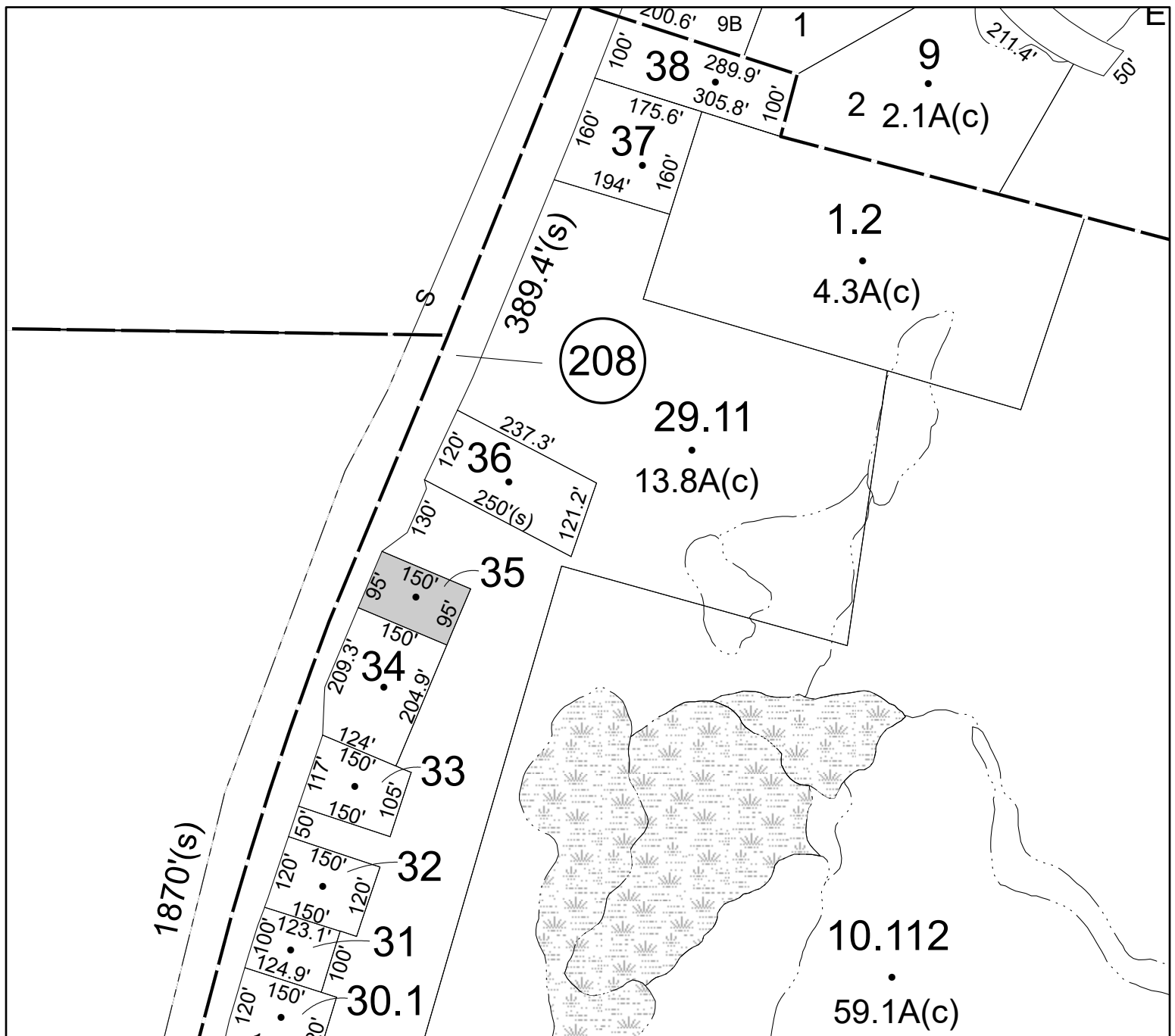
Acres: 0.03

Front: 95' Depth: 150'

Property Class: 210
One Family Year

Current Owner:

Assessed to: LEWIS HARVEY N



Parcel# 189 SBL: 106.3-2-4

Amount: \$494,844

Oldest Year of Tax: 2009 G

Town: SHAWANGUNK

Location: 1999 ALBANY POST RD

Acres: 19.4

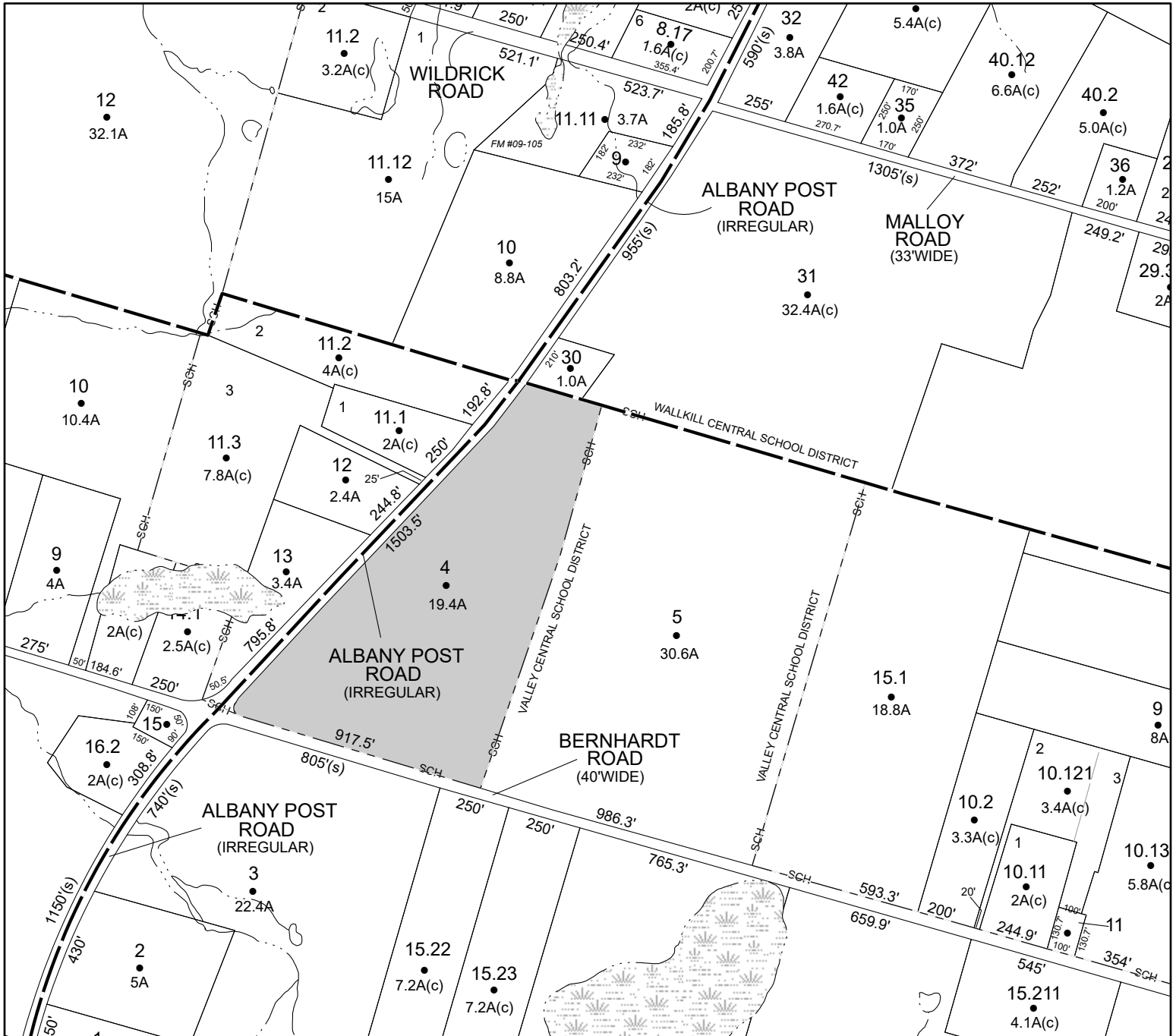
Front: 0' Depth: 0'

Property Class: 475

Junkyards

Current Owner:

Assessed to: **BROWN WILLIAM R JR. BROWN LISA M**



Parcel# 190 SBL: 106.4-1-47.100

Amount: \$1,297

Oldest Year of Tax: 2018 G

Town: SHAWANGUNK

Location: PLAINS RD

Acres: 0.3

Front: 0'

Depth: 0'

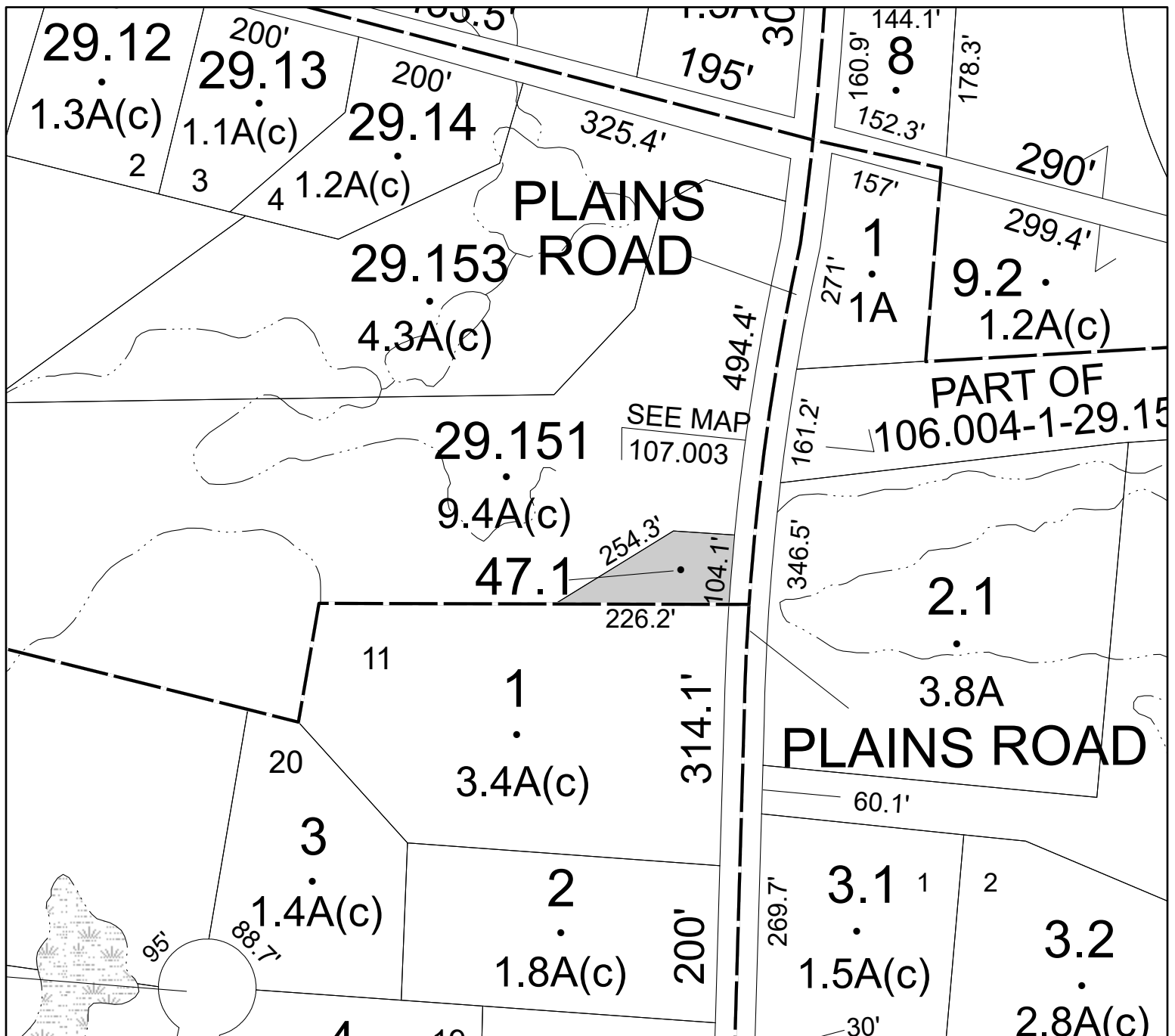
Property Class: 311

Residential Vacant Land

Current Owner:

Assessed to: CZARNECKI ADELBERT A

No Image
Available



Parcel# 191 SBL: 106.49-4-22

Amount: \$98,430

Oldest Year of Tax: 2017 G

Town: SHAWANGUNK

Location: 6 WALLKILL AVE

Acres: 0

Front: 61.8'

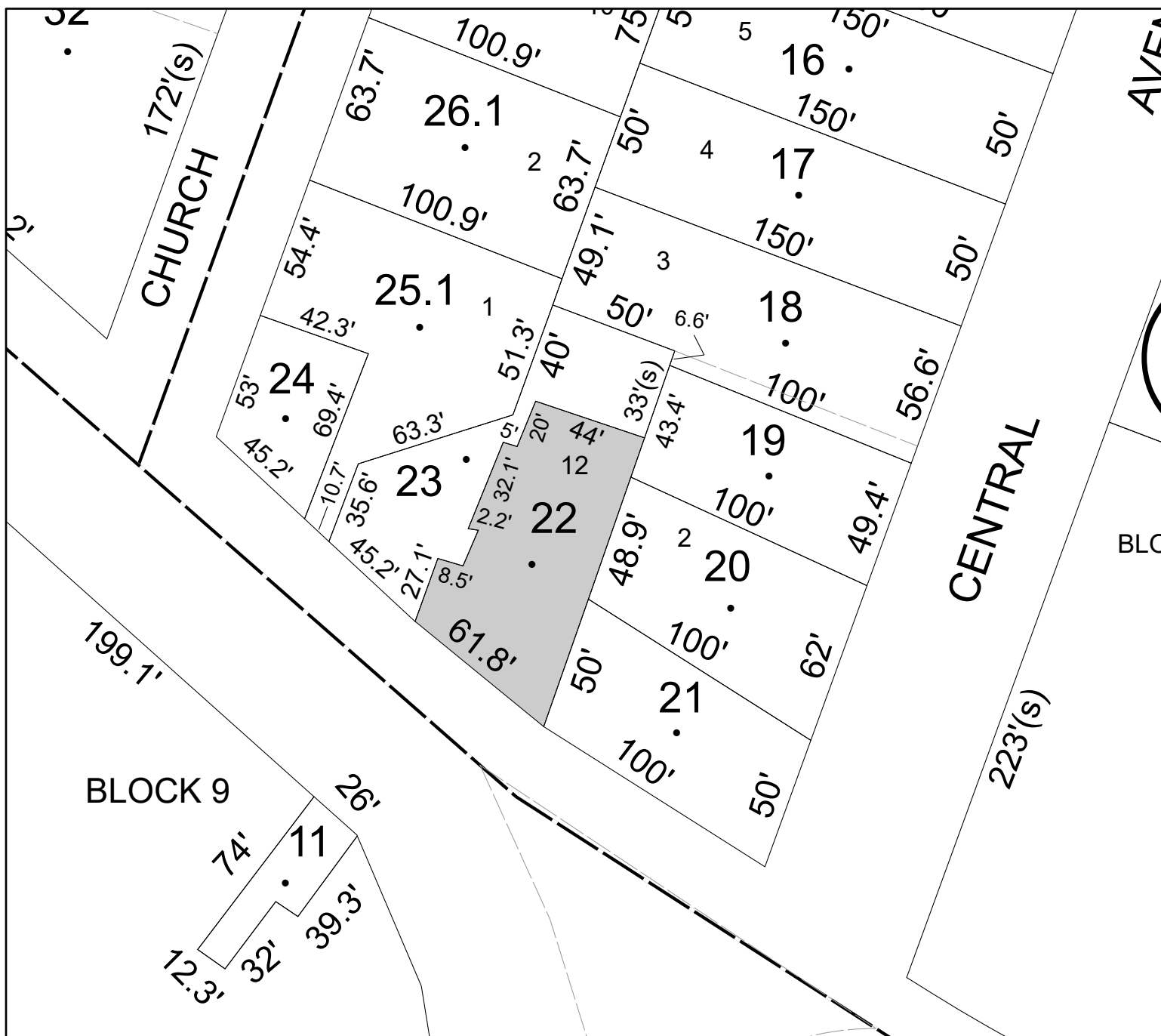
Depth: 115'

Property Class: 483

Converted Residence

Current Owner: SUI YING LAM LI SHANG HAI LI SENG THIAM LI

Assessed to: LAM LI SENG THIAM HAI LI SHANG



Parcel# 192 SBL: 106.50-3-17

Amount: \$33,636

Oldest Year of Tax: 2019 G

Town: SHAWANGUNK

Location: 6 APPLE LN

Acres: 0

Front: 155' Depth: 120'

Property Class: 210
One Family Year

Current Owner:

Assessed to: CARUSILLO CARMINE CARUSILLO ANTHONY



Parcel# 193 SBL: 39.1-4-3

Amount: \$19,355

Oldest Year of Tax: 2019 G

Town: ULSTER

Location: 1231 MAIN ST

Acres: 0.75

Front: 0'

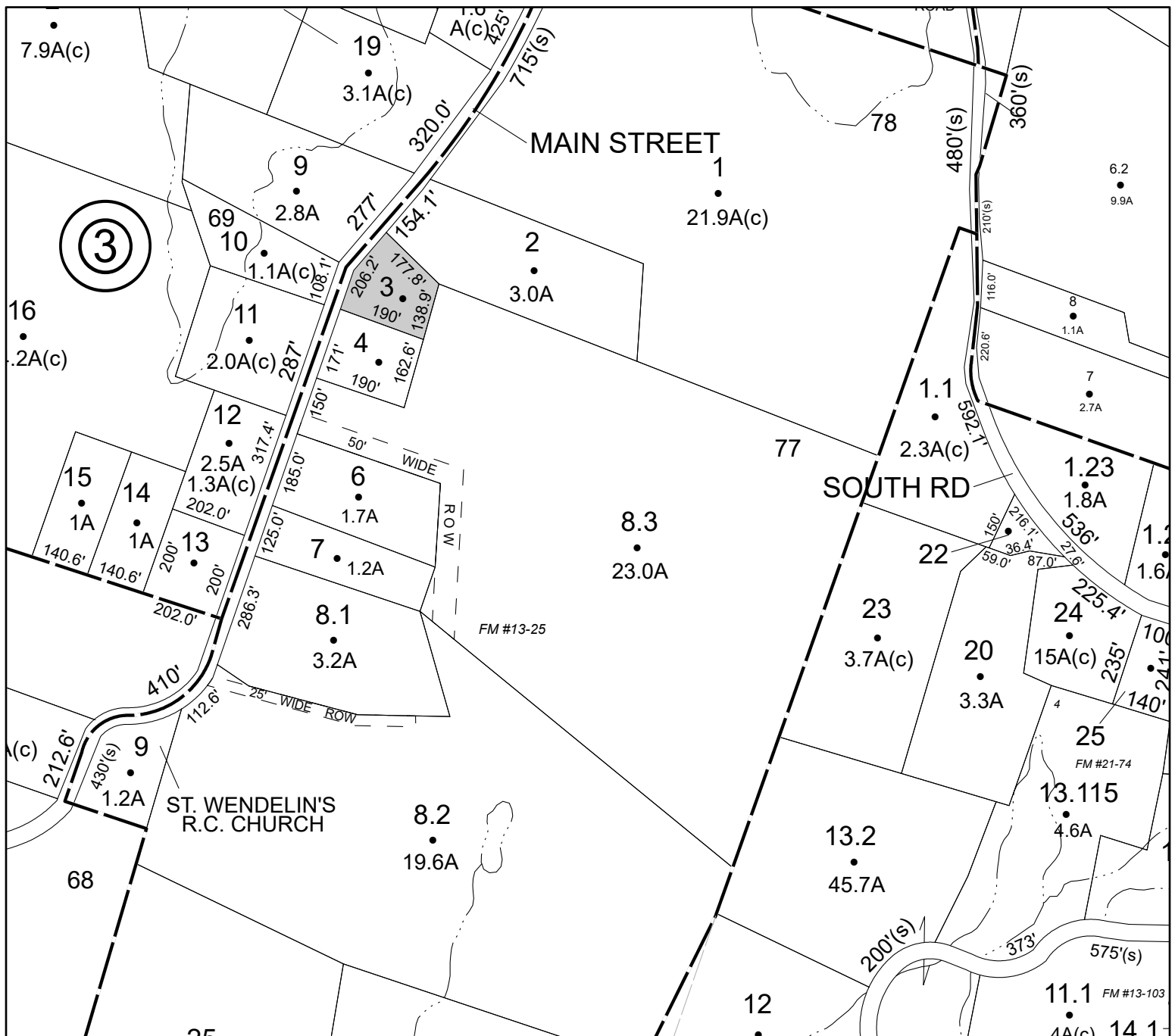
Depth: 0'

Property Class: 210

One Family Year

Current Owner:

Assessed to: GADDIS WILLIAM J



Parcel# 194 SBL: 39.6-1-10

Amount: \$4,253

Oldest Year of Tax: 2018/2019 S

Town: **ULSTER**

Location: 46 MID IRON DRIVE(PVT)

Acres: 0

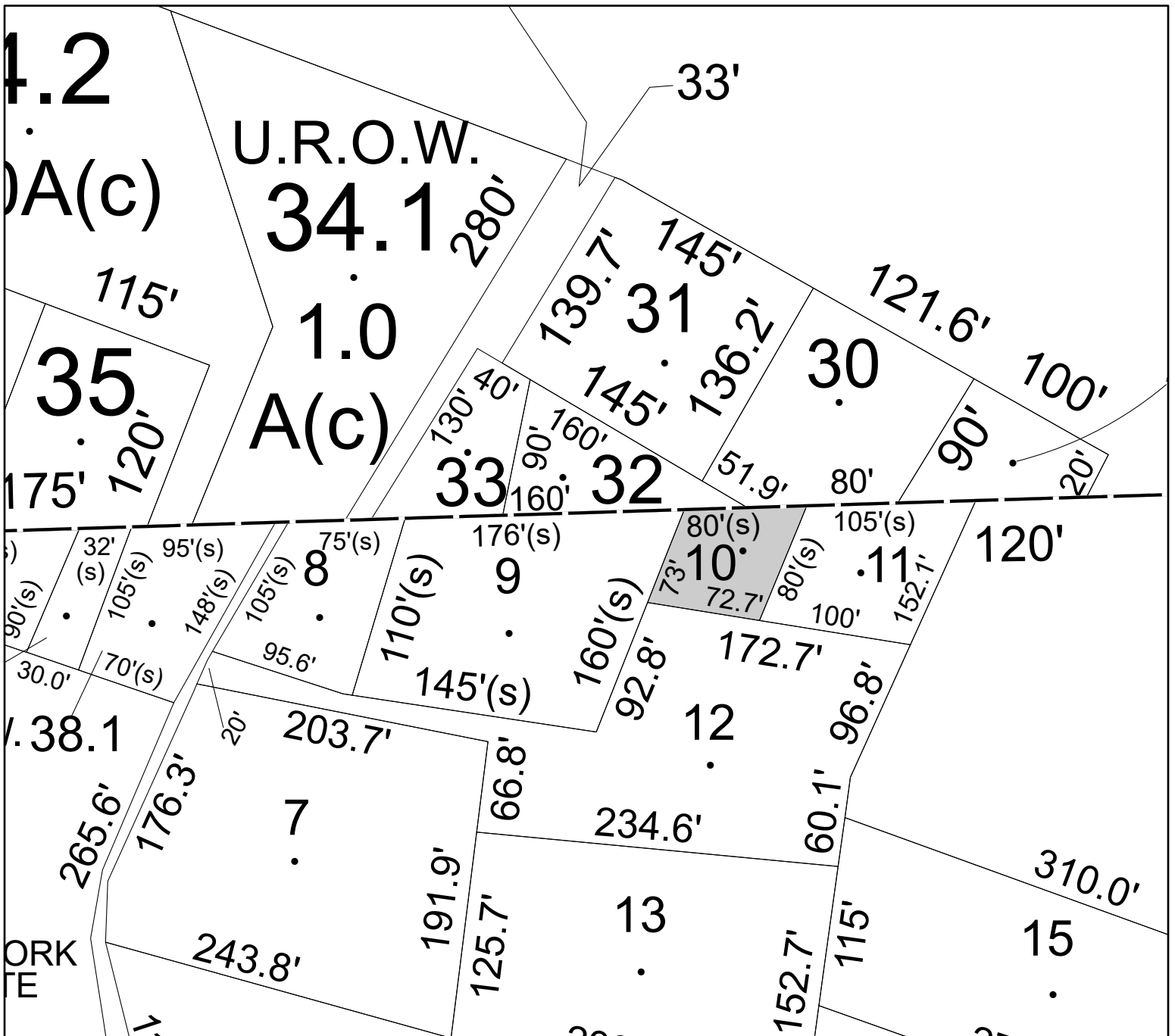
Front: **72.7'** Depth: **73'**

**Property Class: 311
Residential Vacant Land**

Current Owner:

Assessed to: TUOHY MARY TUOHY STEPHEN

No Image Available



Parcel# 195 SBL: 39.7-7-7

Amount: \$38,815

Oldest Year of Tax: 2019 G

Town: ULSTER

Location: 130 GLENERIE BLVD

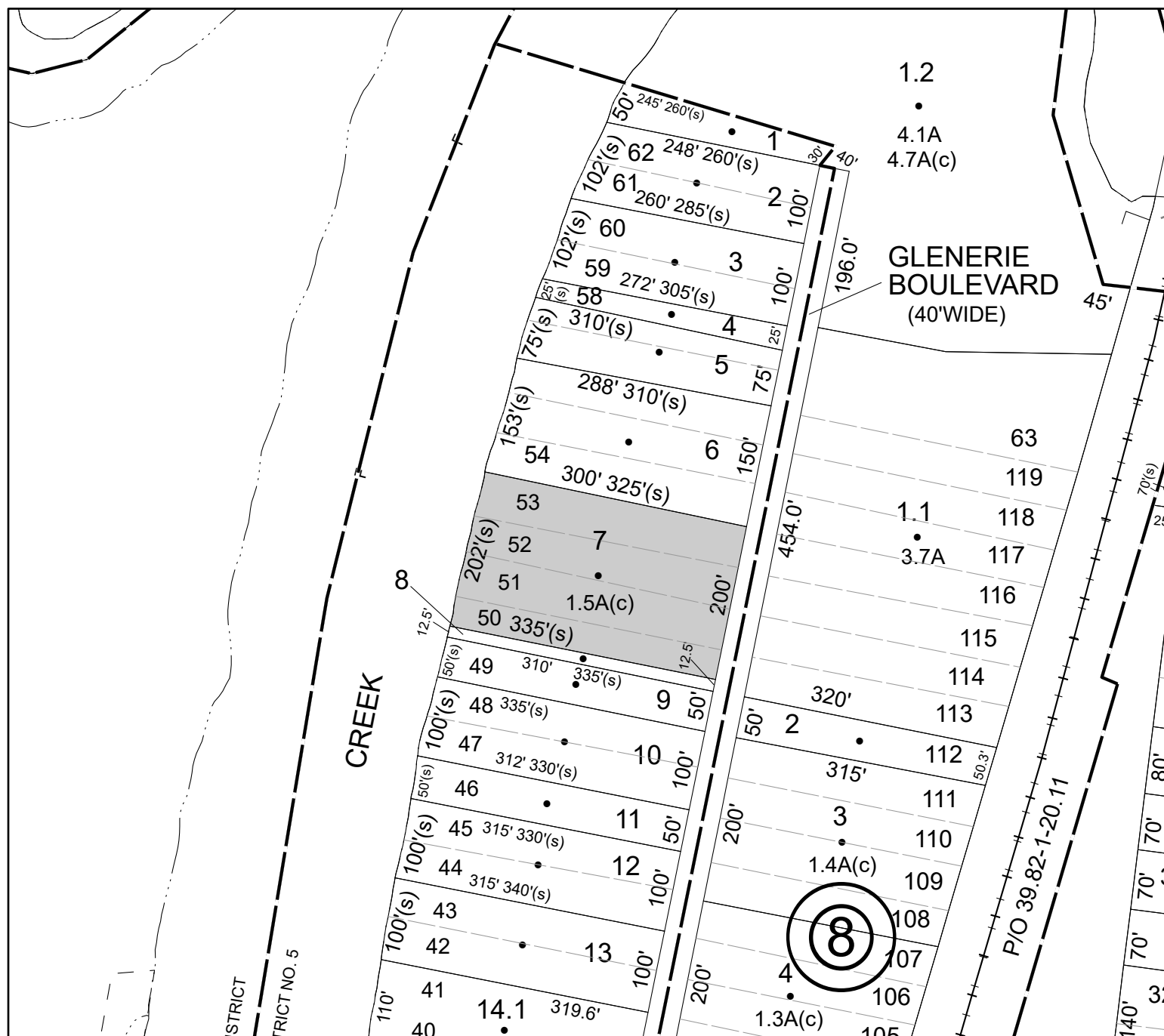
Acres: 0

Front: 200' Depth: 300'

Property Class: 210
One Family Year

Current Owner:

Assessed to: FRANKOWSKI ROBERT



Parcel# 196 SBL: 39.11-3-21

Amount: \$22,430

Oldest Year of Tax: 2019 G

Town: **ULSTER**

Location: 174 BRIGHAM LN

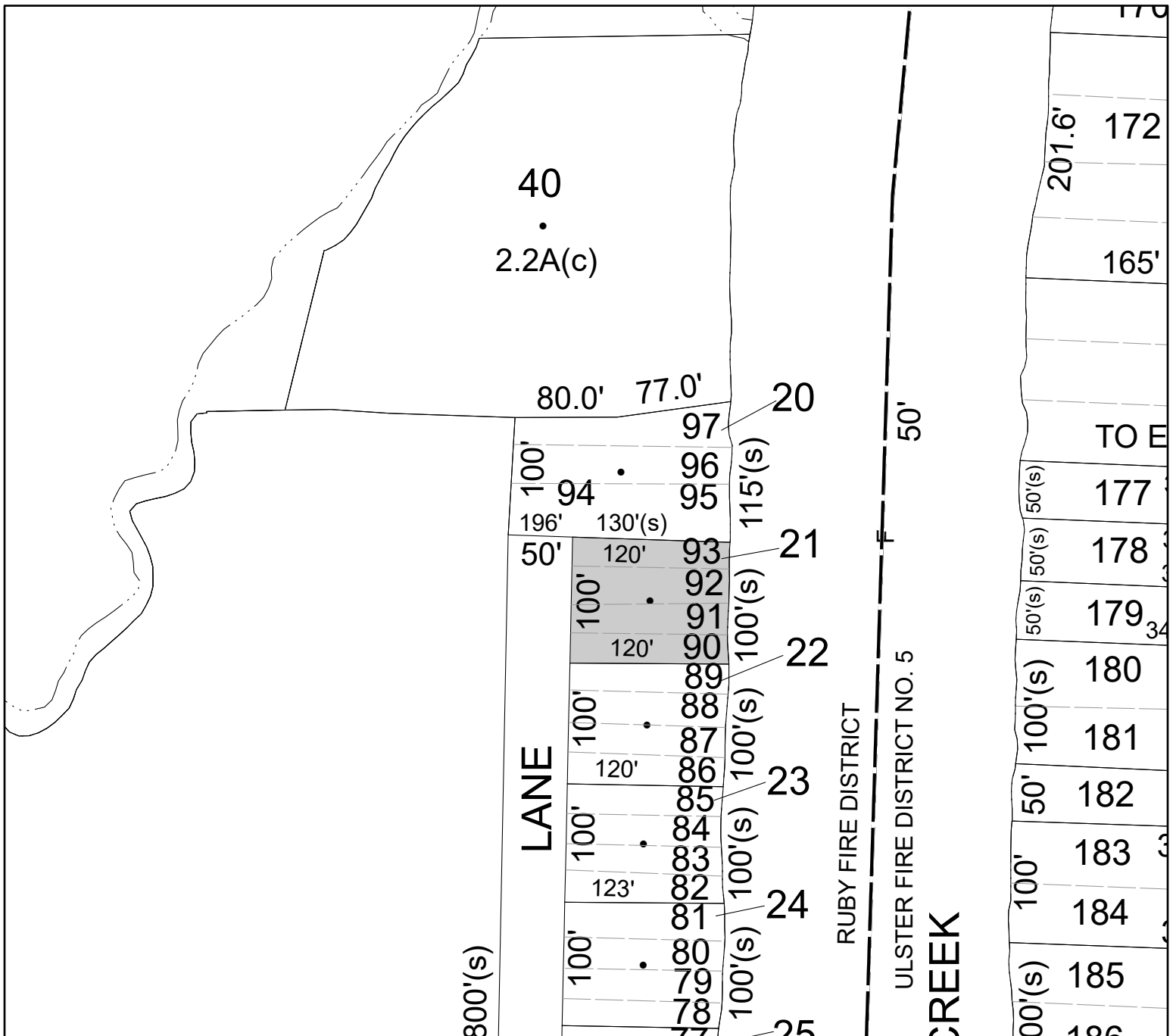
Acres: 0

Front: 100' Depth: 120'

Property Class: 210
One Family Year

Current Owner:

Assessed to: **WERBER BEVERLY**



Parcel# 197 SBL: 39.11-6-1

Amount: \$18,337

Oldest Year of Tax: 2018 G

Town: ULSTER

Location: 114 EASTERN PKWY EXT

Acres: 0.78

Front: 105'

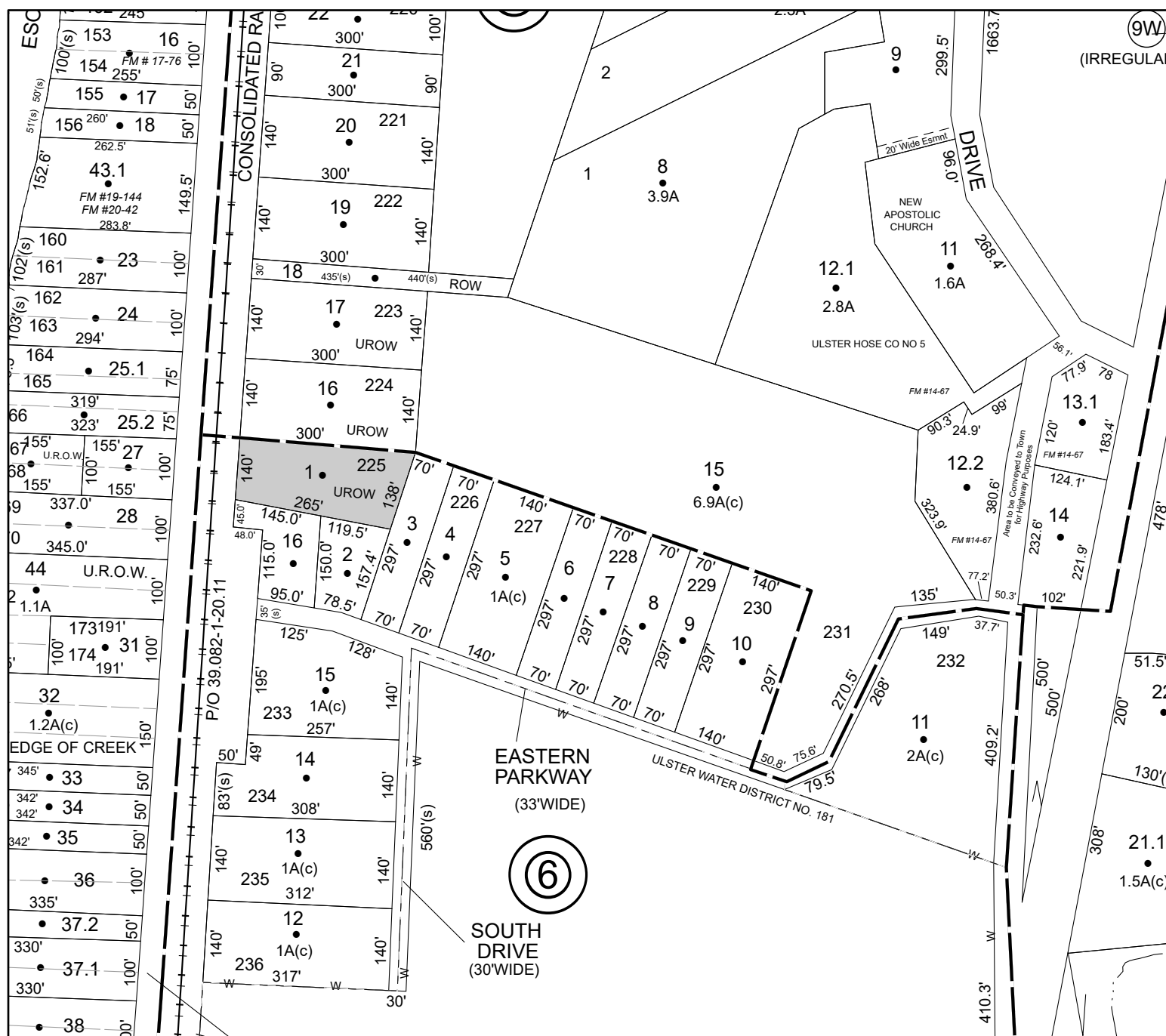
Depth: 265'

Property Class: 210

One Family Year

Current Owner: VINDICATED PROPERTIES LLC

Assessed to: COUNTY OF ULSTER



Parcel# 198 SBL: 39.11-6-4

Amount: \$1,360

Oldest Year of Tax: 2017/2018 S

Town: ULSTER

Location: EASTERN PKWY

Acres: 0

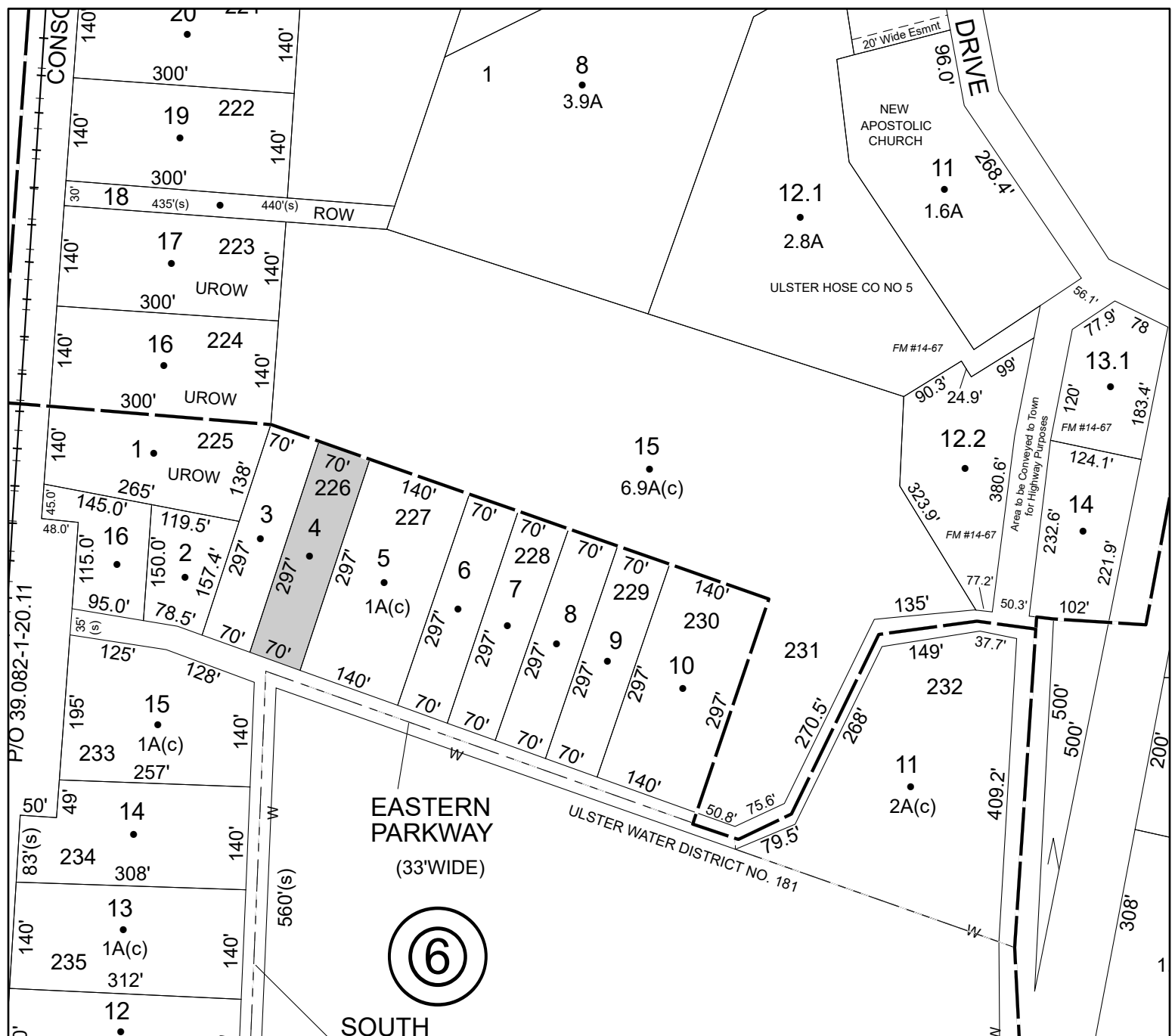
Front: 70' Depth: 297'

Property Class: 311
Residential Vacant Land

Current Owner:

Assessed to: SCHINDLER FRANK MITCHELL MARILYN

No Image
Available



Parcel# 199 SBL: 39.12-4-12.211

Amount: \$5,061

Oldest Year of Tax: 2019 G

Town: **ULSTER**

Location: 1448 ROUTE 32

Acres: 1.7

Front: 0'

Depth: 0'

Property Class: **314**

Rural Vacant Lots of 10 Acres or Less

Current Owner:

Assessed to: GUIDO VINCENT R JR

No Image Available



Parcel# 200 SBL: 39.15-3-17

Amount: \$22,062

Oldest Year of Tax: 2017 G

Town: ULSTER

Location: 58 BRIGHAM LN

Acres: 0

Front: 100'

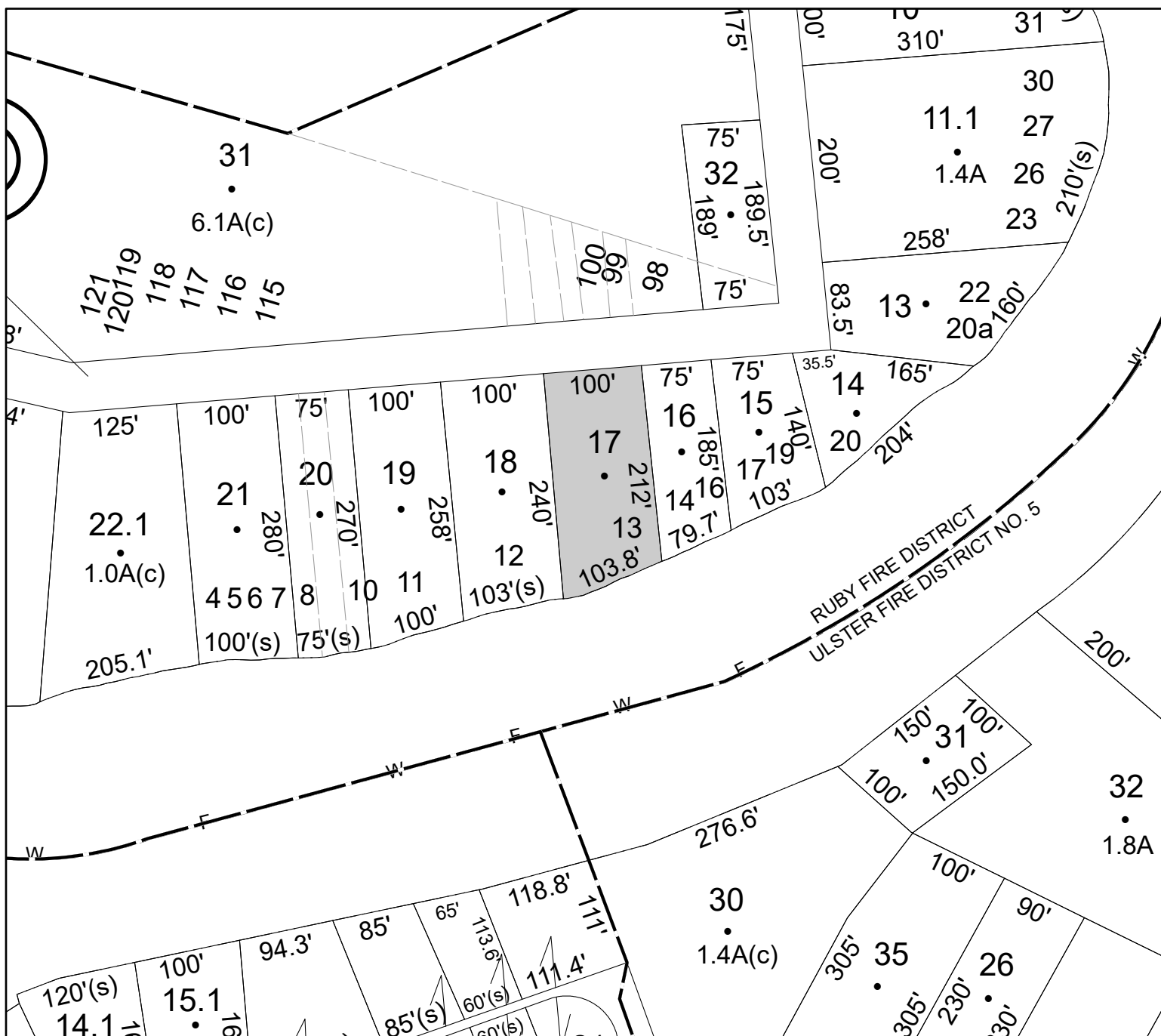
Depth: 212'

Property Class: 260

Seasonal Residences

Current Owner:

Assessed to: REYNOLDS DAVID W REYNOLDS LORY



Parcel# 201 SBL: 39.16-2-38

Amount: \$5,022

Oldest Year of Tax: 2019 G

Town: ULSTER

Location: 176 LAKE RD

Acres: 2

Front: 0'

Depth: 0'

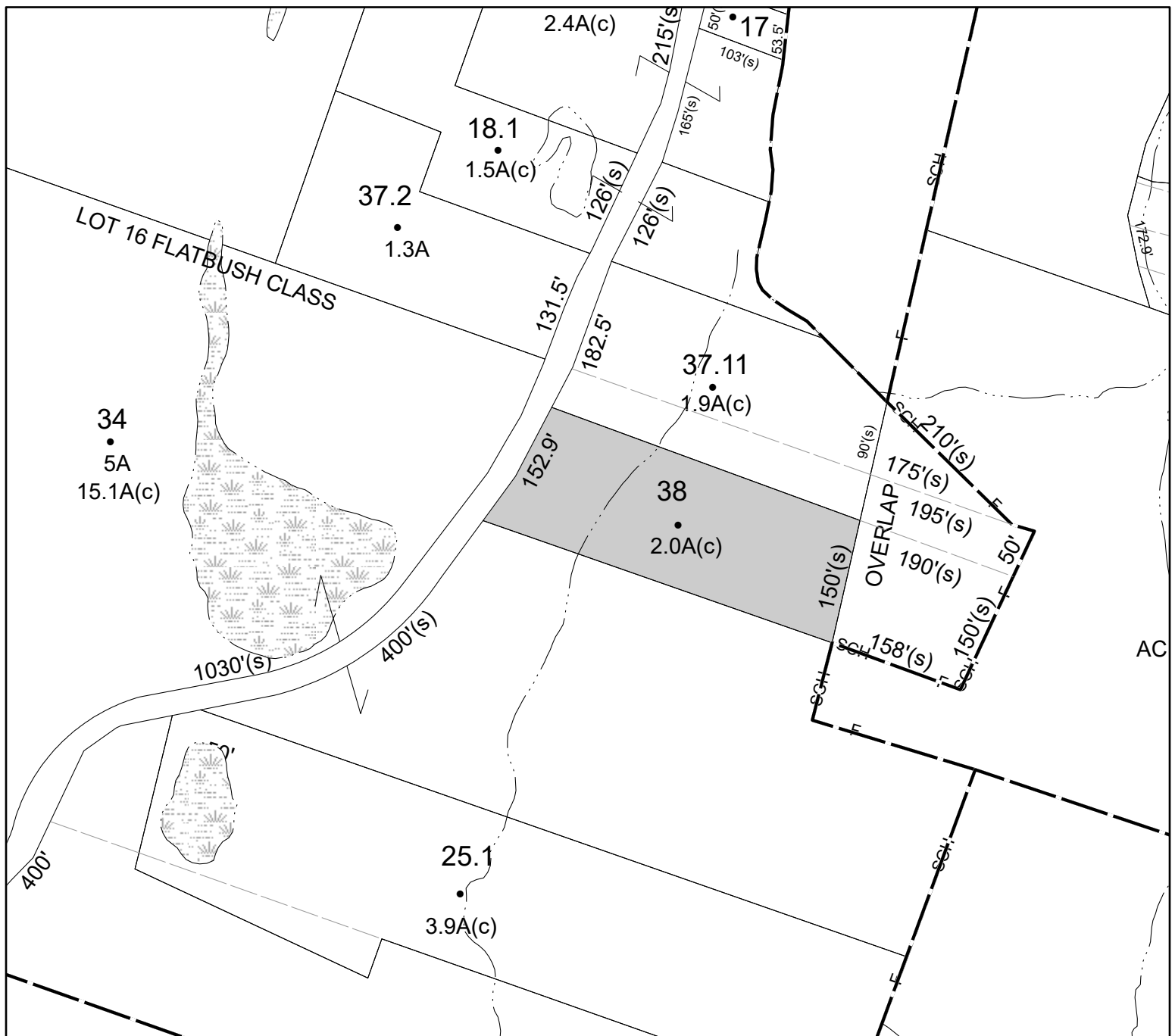
Property Class: 314

Rural Vacant Lots of 10 Acres or Less

Current Owner:

Assessed to: BUSH DAVID CARLILE JASON

No Image
Available



Parcel# 202 SBL: 39.19-3-1

Amount: \$97,278

Oldest Year of Tax: 2014 G

Town: ULSTER

Location: 872 NEIGHBORHOOD RD

Acres: 0

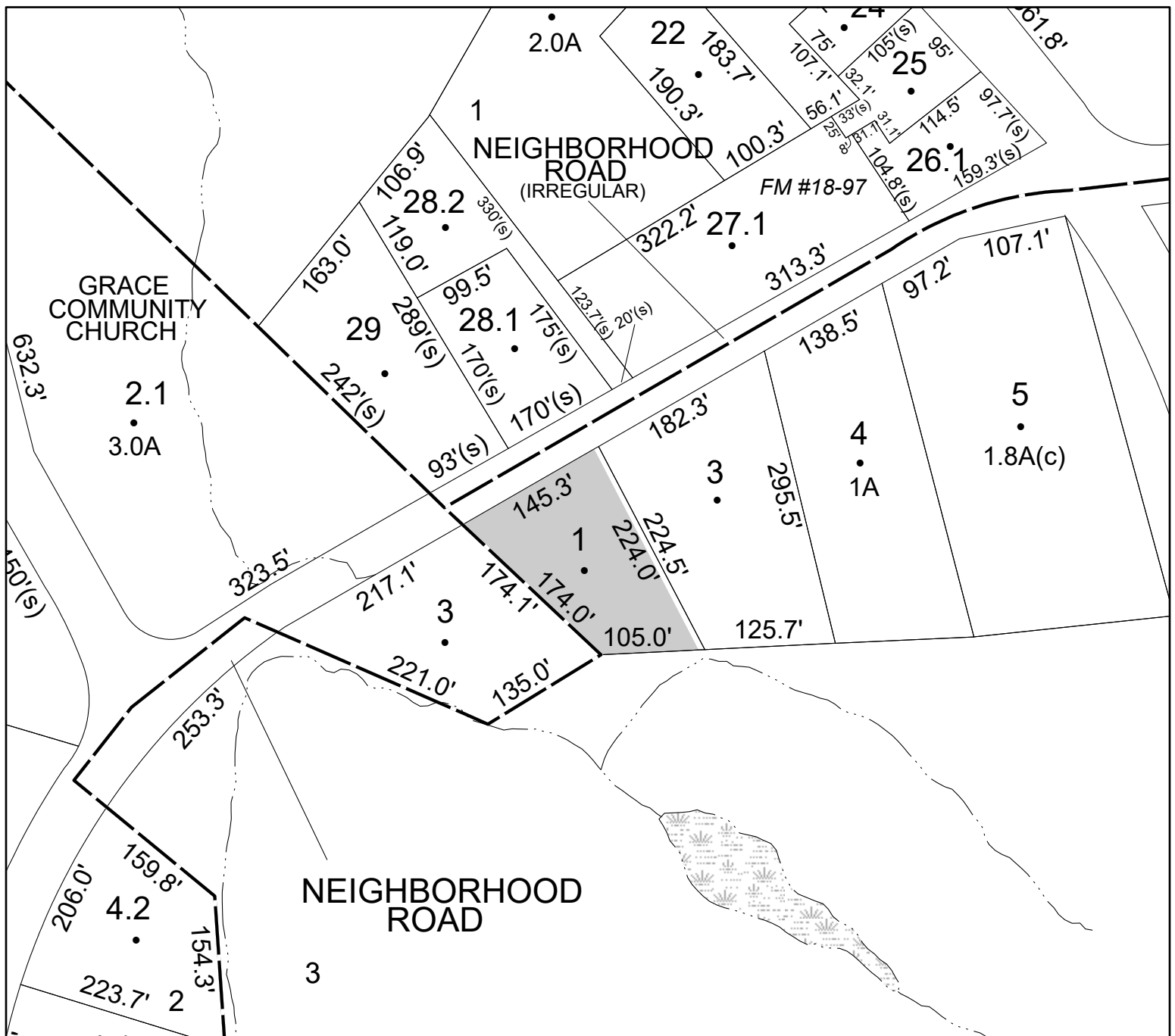
Front: 145.3' Depth: 174'

Property Class: 210

One Family Year

Current Owner:

Assessed to: WHITE CARLA J



Parcel# 203 SBL: 47.2-3-16

Amount: \$3,567

Oldest Year of Tax: 2018 G

Town: **ULSTER**

Location: 149 ROUTE 28A

Acres: 0

Front: 118'

Depth: 286'

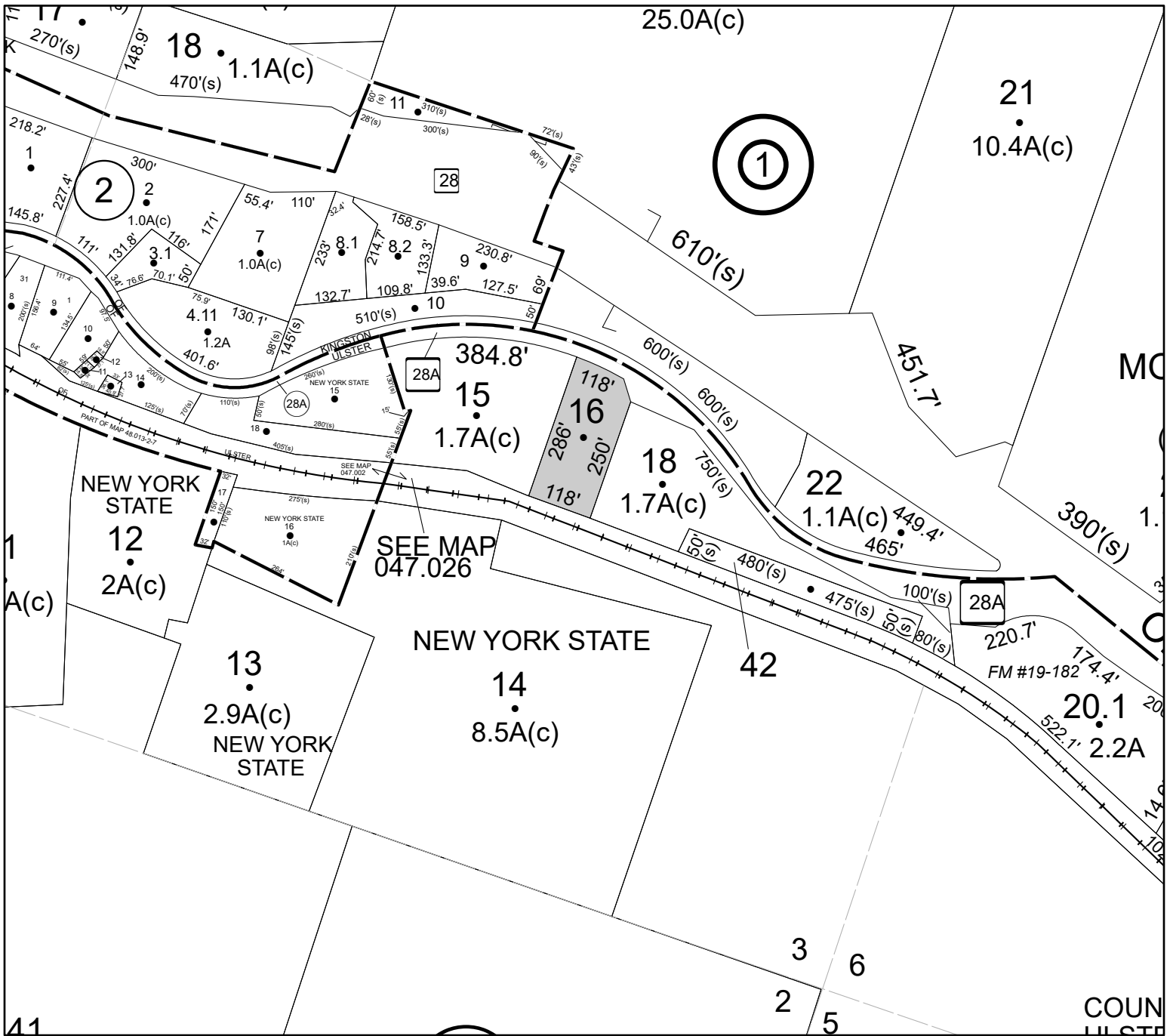
Property Class: **314**

Rural Vacant Lots of 10 Acres or Less

Current Owner:

Assessed to: CANNON WILLIAM P CANNON MARGARET

No Image Available



Parcel# 204 SBL: 47.2-3-31

Amount: \$12,316

Oldest Year of Tax: 2019 G

Town: ULSTER

Location: 417 ROUTE 28

Acres: 0.39

Front: 0'

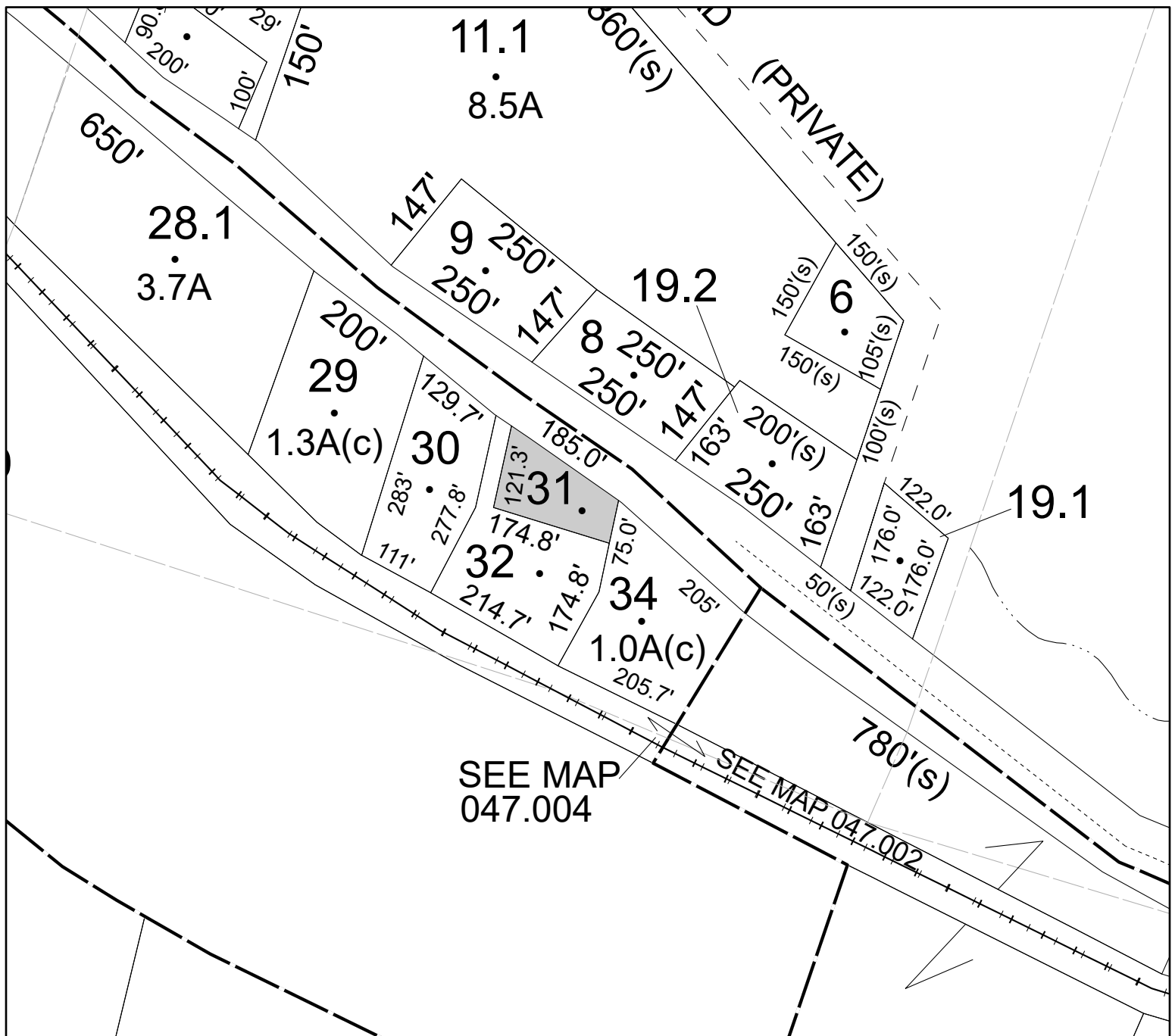
Depth: 0'

Property Class: 484

One Story Small Structure

Current Owner:

Assessed to: KOSARIN JEFFREY



Parcel# 205 SBL: 48.18-1-12

Amount: \$56,933

Oldest Year of Tax: 2016 G

Town: ULSTER

Location: SANDY RD

Acres: 10

Front: 0'

Depth: 0'

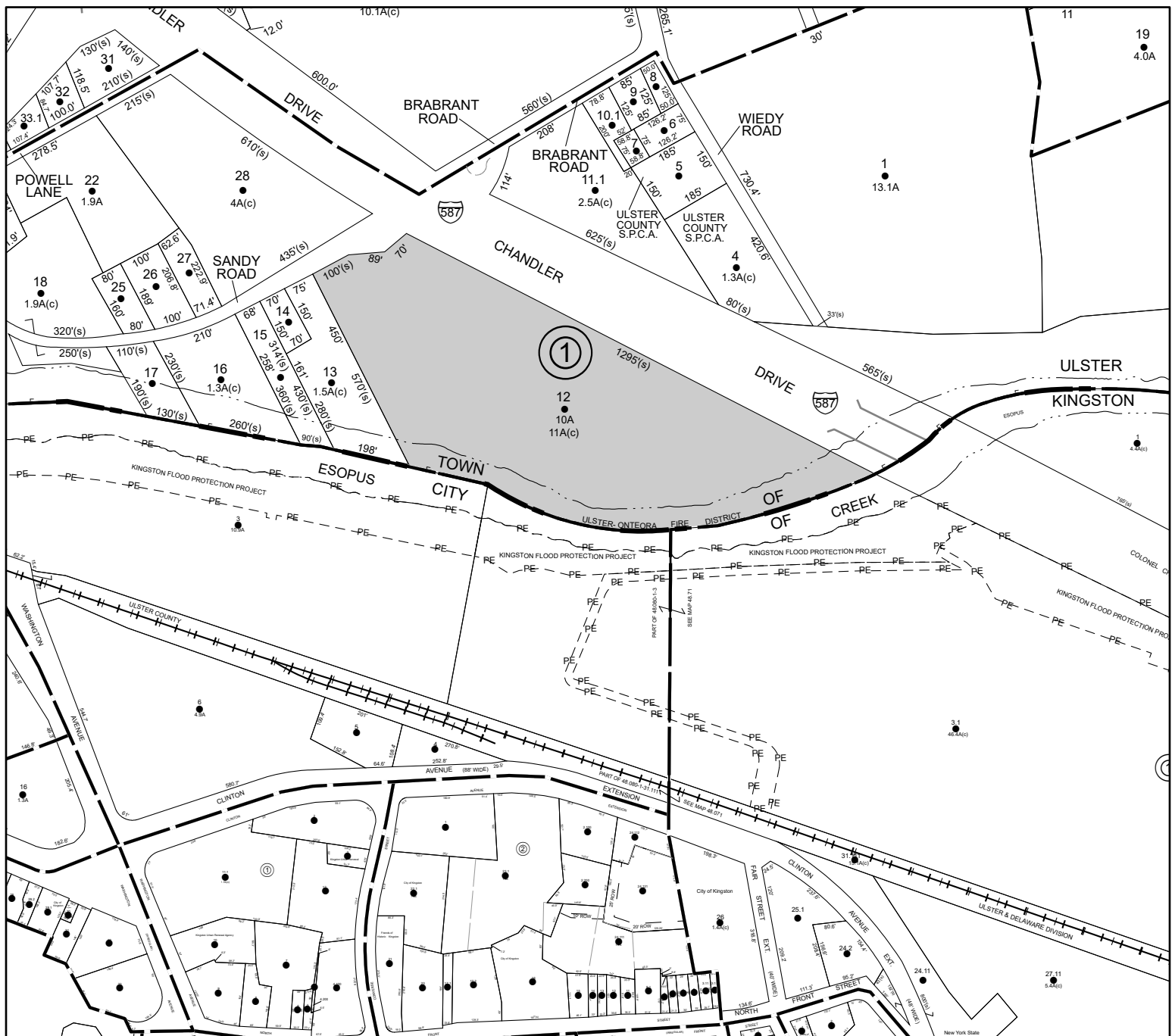
Property Class: 330

Vacant Land Located in Commercial Areas

Current Owner: EXCALIBUR 7 INC

Assessed to: COUNTY OF ULSTER

No Image
Available



Parcel# 206 SBL: 48.52-4-13

Amount: \$1,193

Oldest Year of Tax: 2019 G

Town: **ULSTER**

Location: 141 JOHN ST

Acres: 0

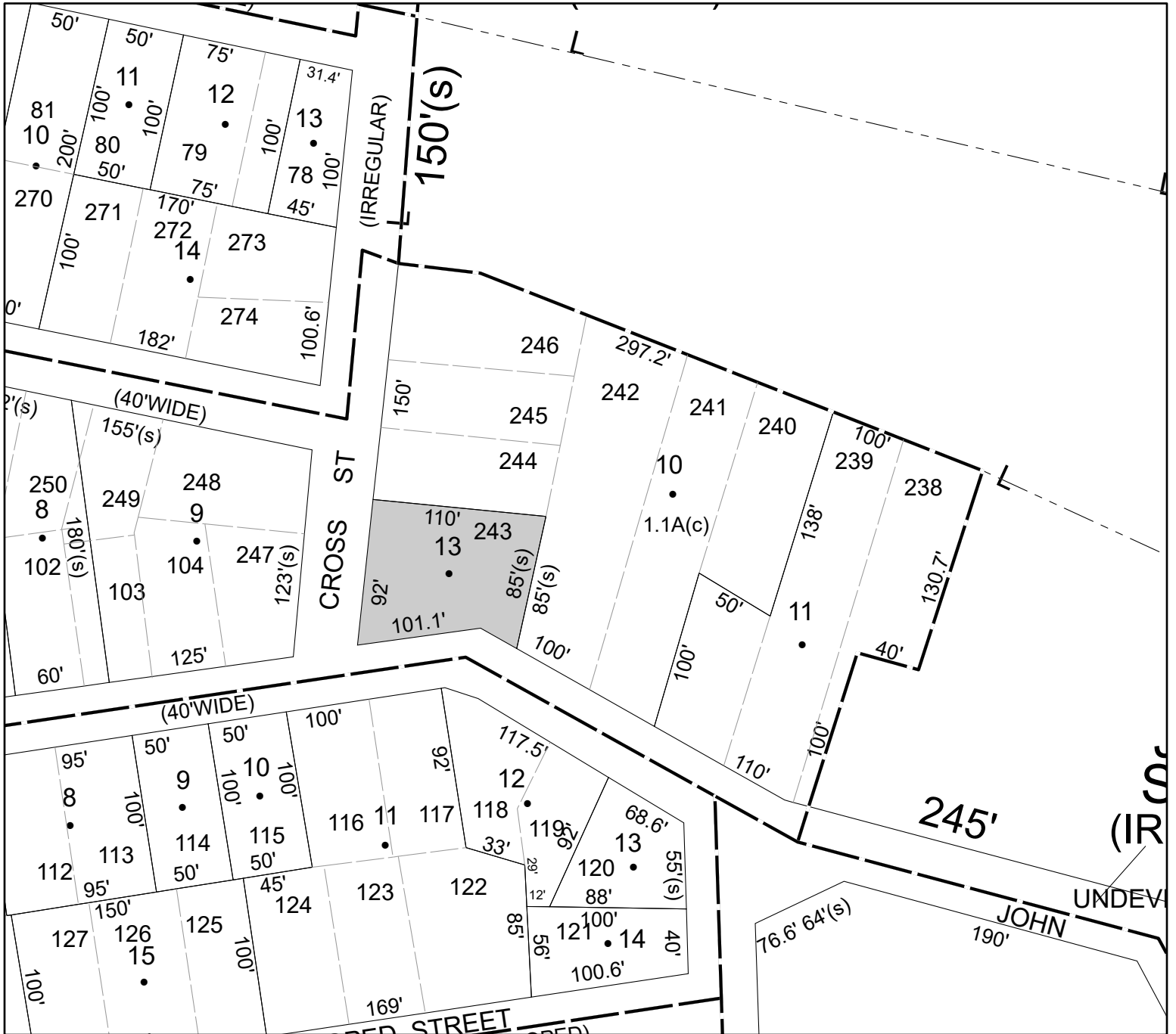
Front: 101.1' Depth: 92'

Property Class: 311
Residential Vacant Land

Current Owner:

Assessed to: CRESPINO JOHN

No Image Available



Parcel# 207 SBL: 48.52-6-1

Amount: \$121,945

Oldest Year of Tax: 2016 G

Town: ULSTER

Location: 59 BRIGHAM ST

Acres: 0

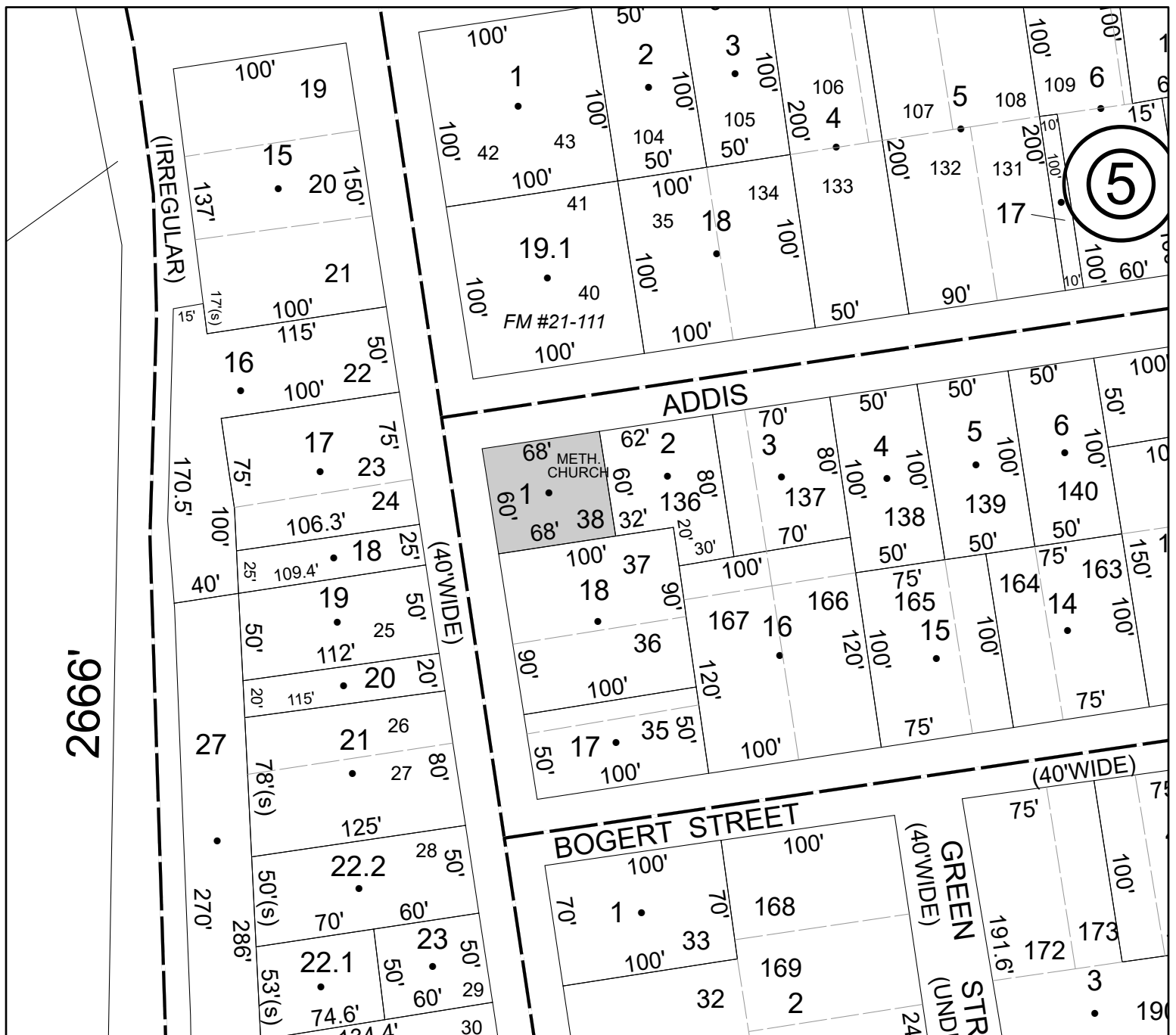
Front: 60' Depth: 68'

Property Class: 311
Residential Vacant Land

Current Owner:

Assessed to: COUNTY OF ULSTER/ATLANTIC NORTH PROPERTIES INC

No Image
Available



Parcel# 208 SBL: 48.52-7-10

Amount: \$13,510

Oldest Year of Tax: 2018 G

Town: ULSTER

Location: 725 FIRST ST

Acres: 1.2

Front: 0'

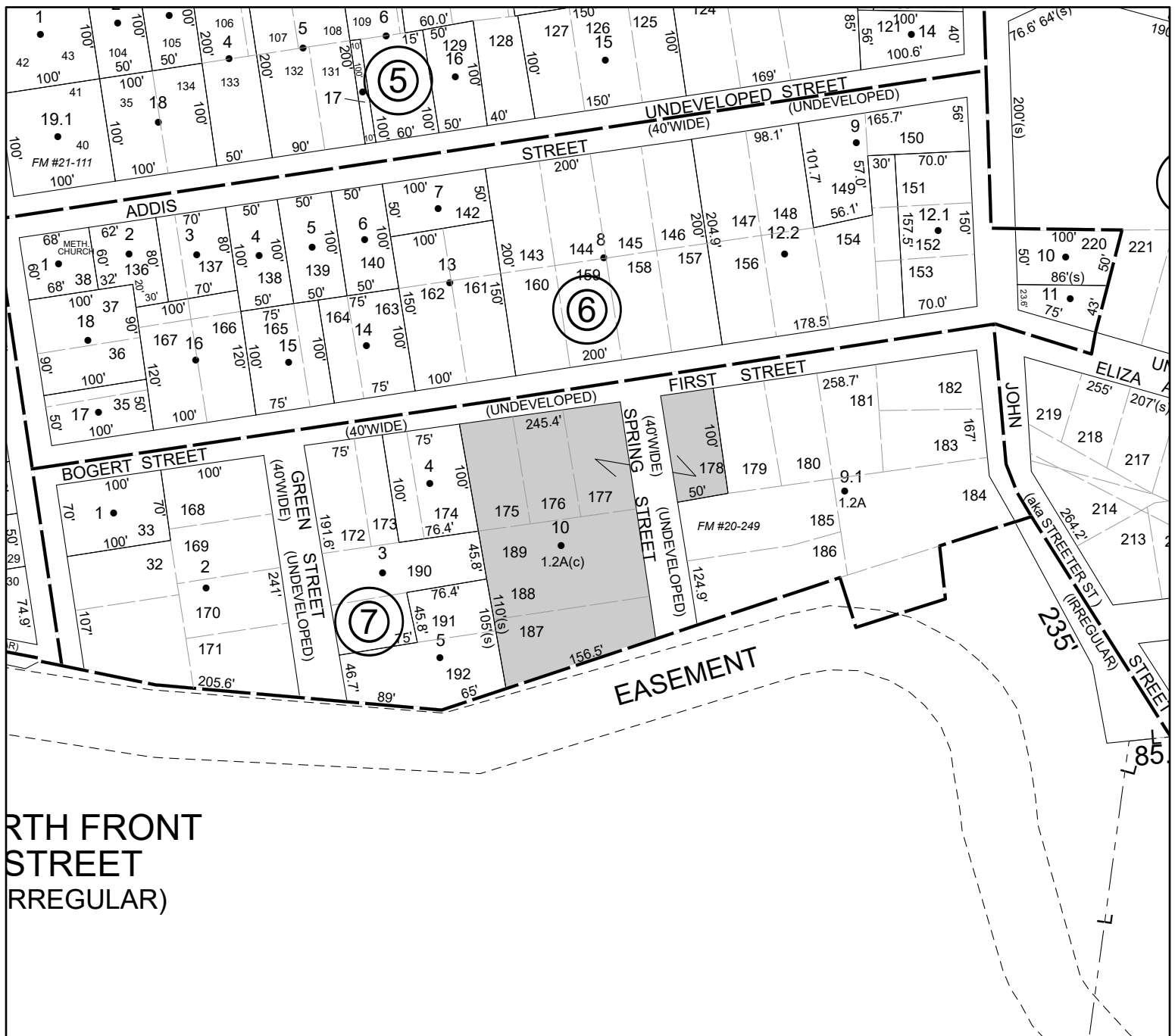
Depth: 0'

Property Class: 210

One Family Year

Current Owner:

Assessed to: PERRY ROBERT



RTH FRONT
STREET
(IRREGULAR)

Parcel# 209 SBL: 48.52-8-3

Amount: \$15,243

Oldest Year of Tax: 2018 G

Town: ULSTER

Location: 206 WILLOW ST

Acres: 0

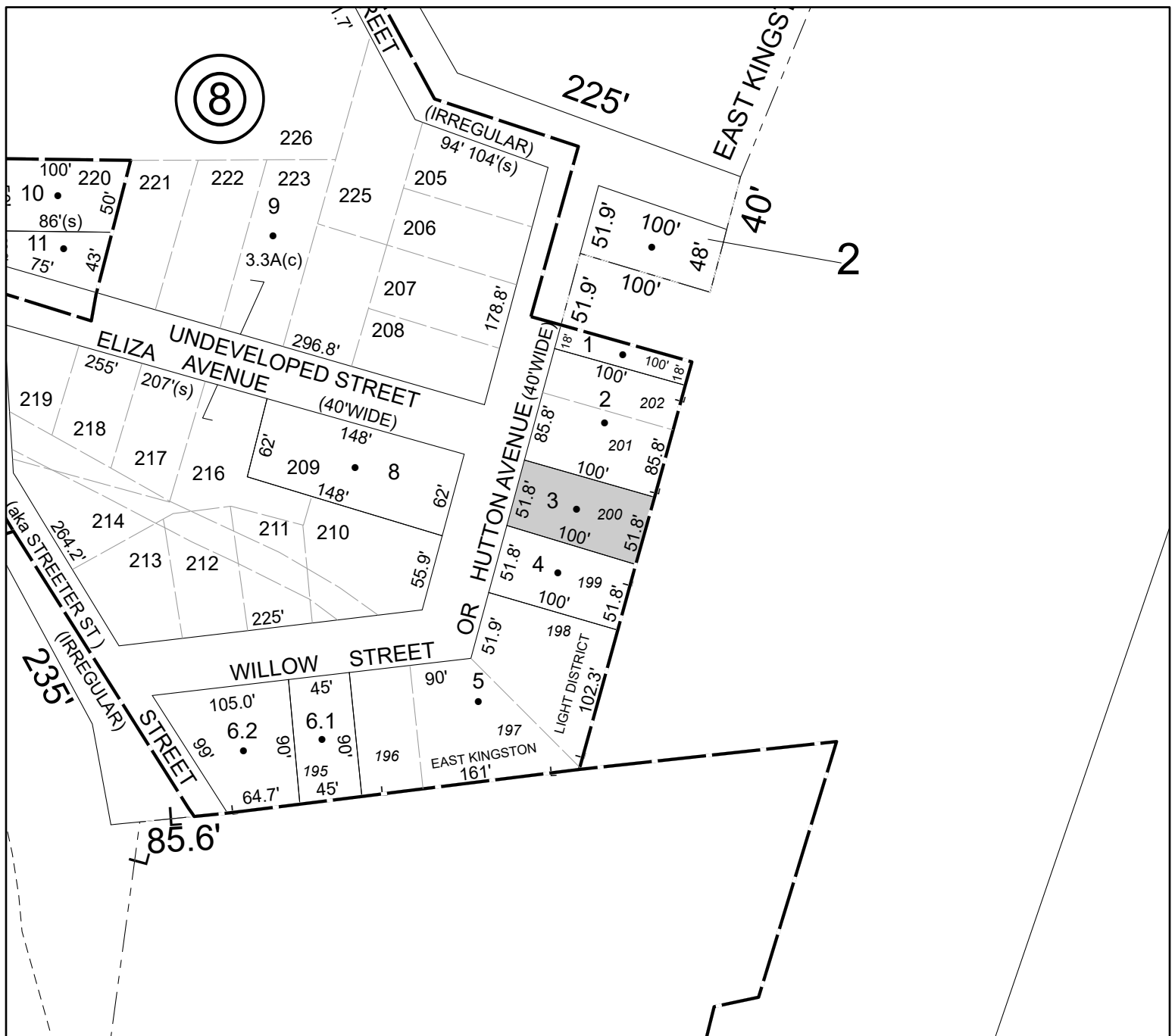
Front: 51.8' Depth: 100'

Property Class: 210

One Family Year

Current Owner:

Assessed to: JONES ROSS R



Parcel# 210 SBL: 48.65-11-14

Amount: \$22,445

Oldest Year of Tax: 2019 G

Town: ULSTER

Location: 58 HARWICH ST

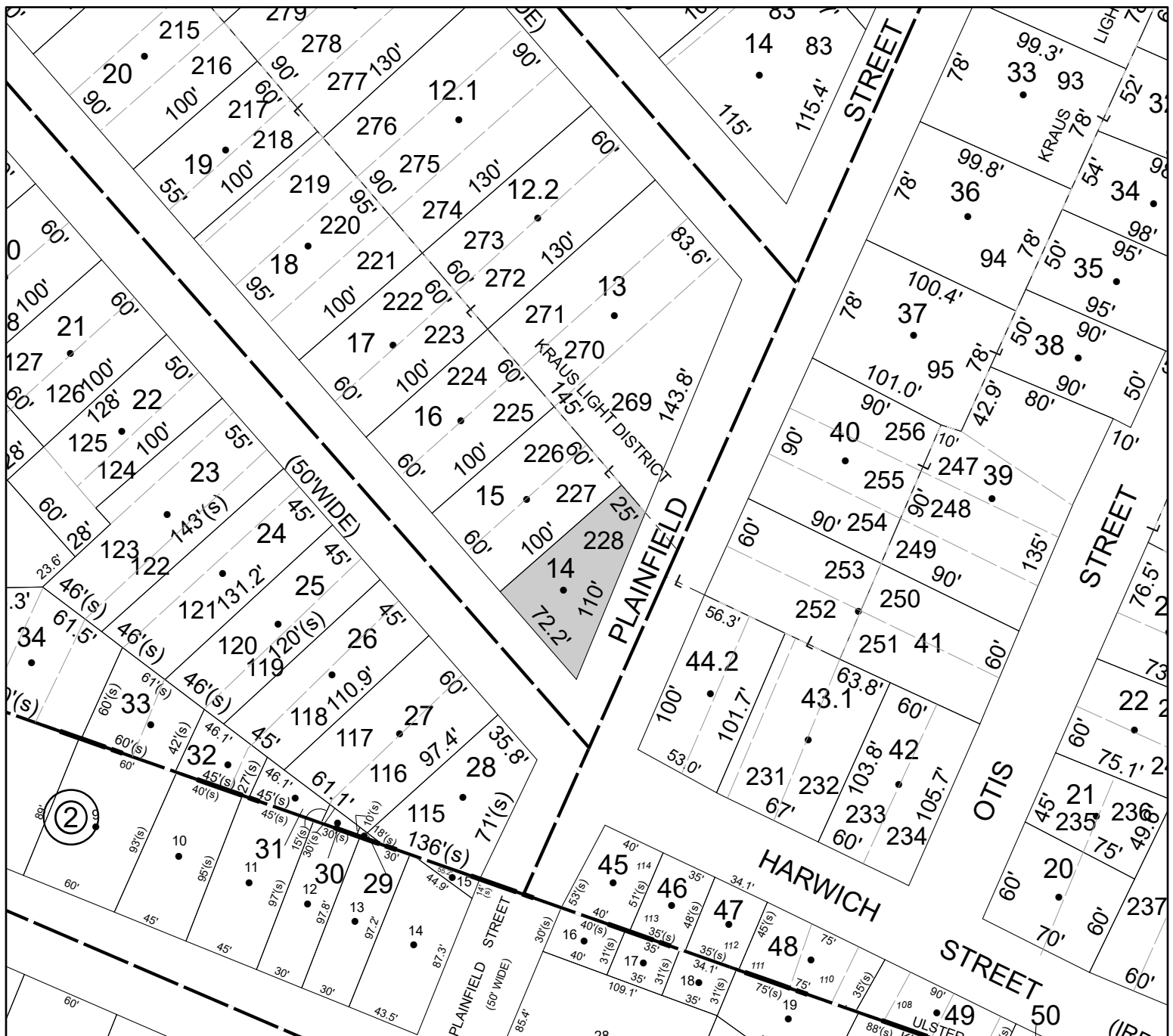
Acres: 0

Front: 110' Depth: 72.2'

Property Class: 210
One Family Year

Current Owner:

Assessed to: DEGAETANO LOUIS



Parcel# 211

SBL: 56.14-1-1

Amount: \$11,686

Oldest Year of Tax: 2018/2019 S

Town: **ULSTER**

Location: **3139 ROUTE 32**

Acres: 0

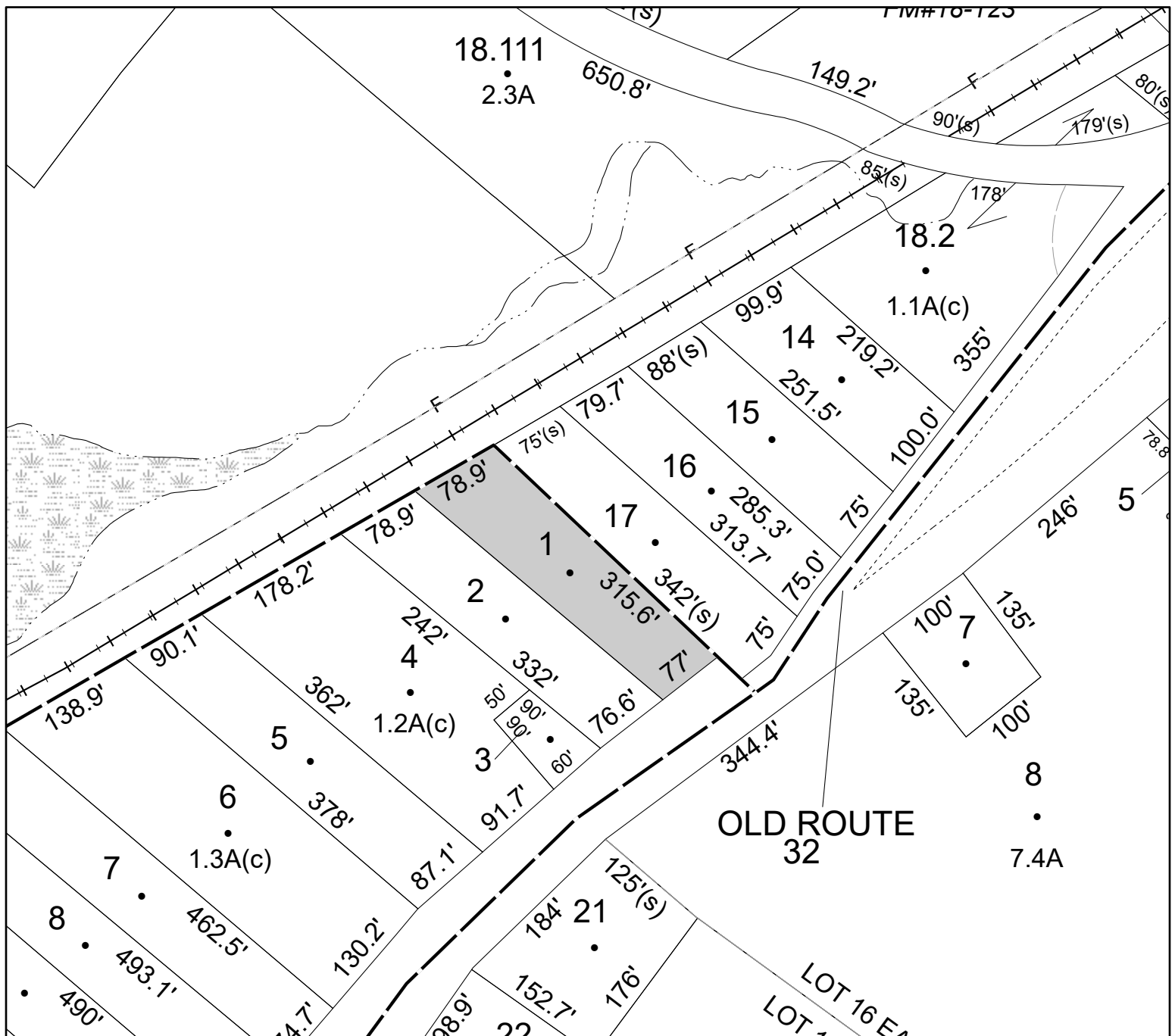
Front: **77'** Depth: **315.6'**

Property Class: 210

One Family Year

Current Owner:

Assessed to: **BANKS WILLIAM BANKS DENISE**



Parcel# 212 SBL: 56.17-2-38.200

Amount: \$14,864

Oldest Year of Tax: 2018 G

Town: ULSTER

Location: 1428 CREEK LOCKS RD

Acres: 3.2

Front: 0'

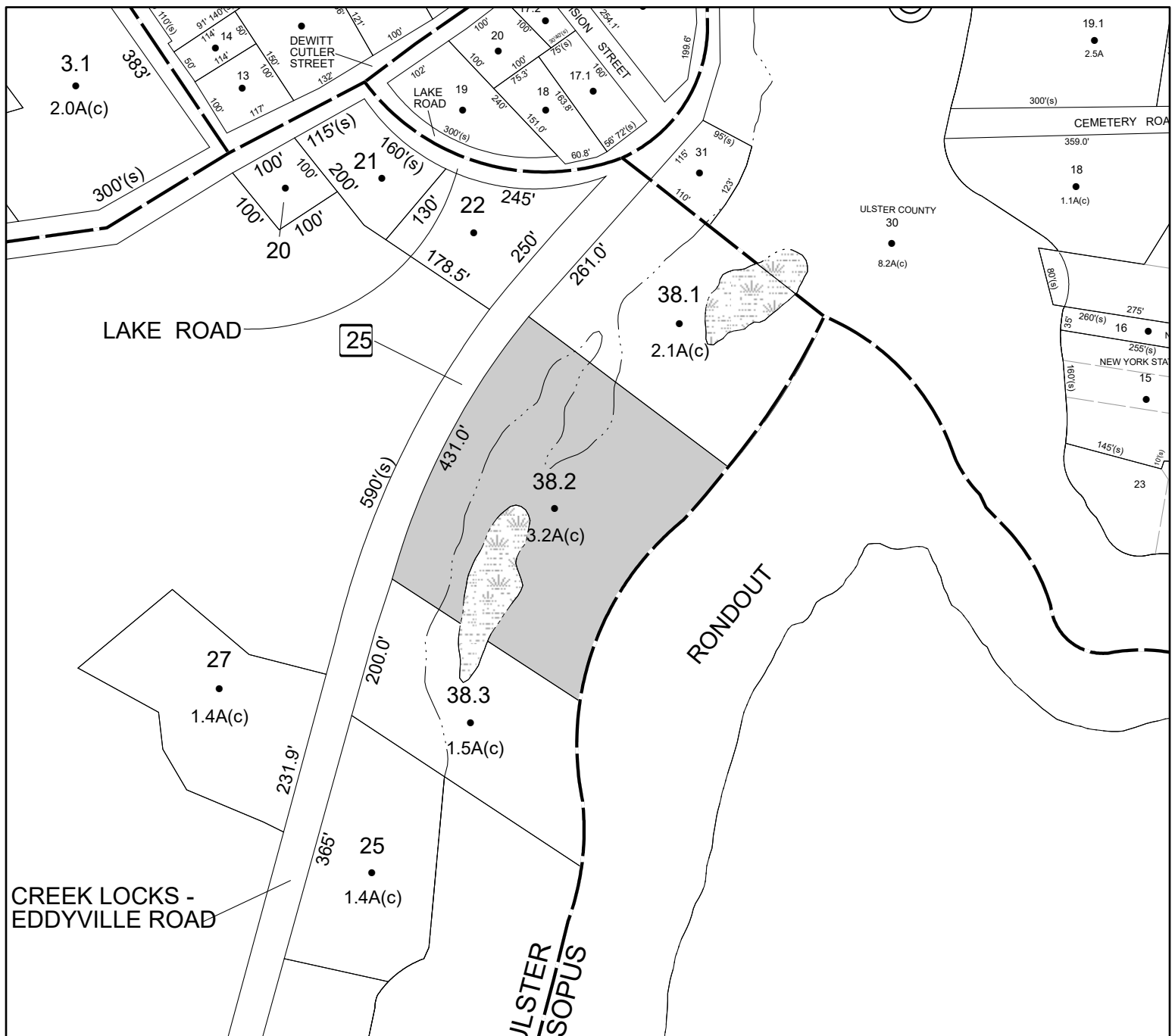
Depth: 0'

Property Class: 210

One Family Year

Current Owner:

Assessed to: CONKLIN WALTER CONKLIN ALICE



Parcel# 213 SBL: 56.17-2-38.300

Amount: \$3,849

Oldest Year of Tax: 2018 G

Town: ULSTER

Location: CREEK LOCKS RD

Acres: 1.5

Front: 0'

Depth: 0'

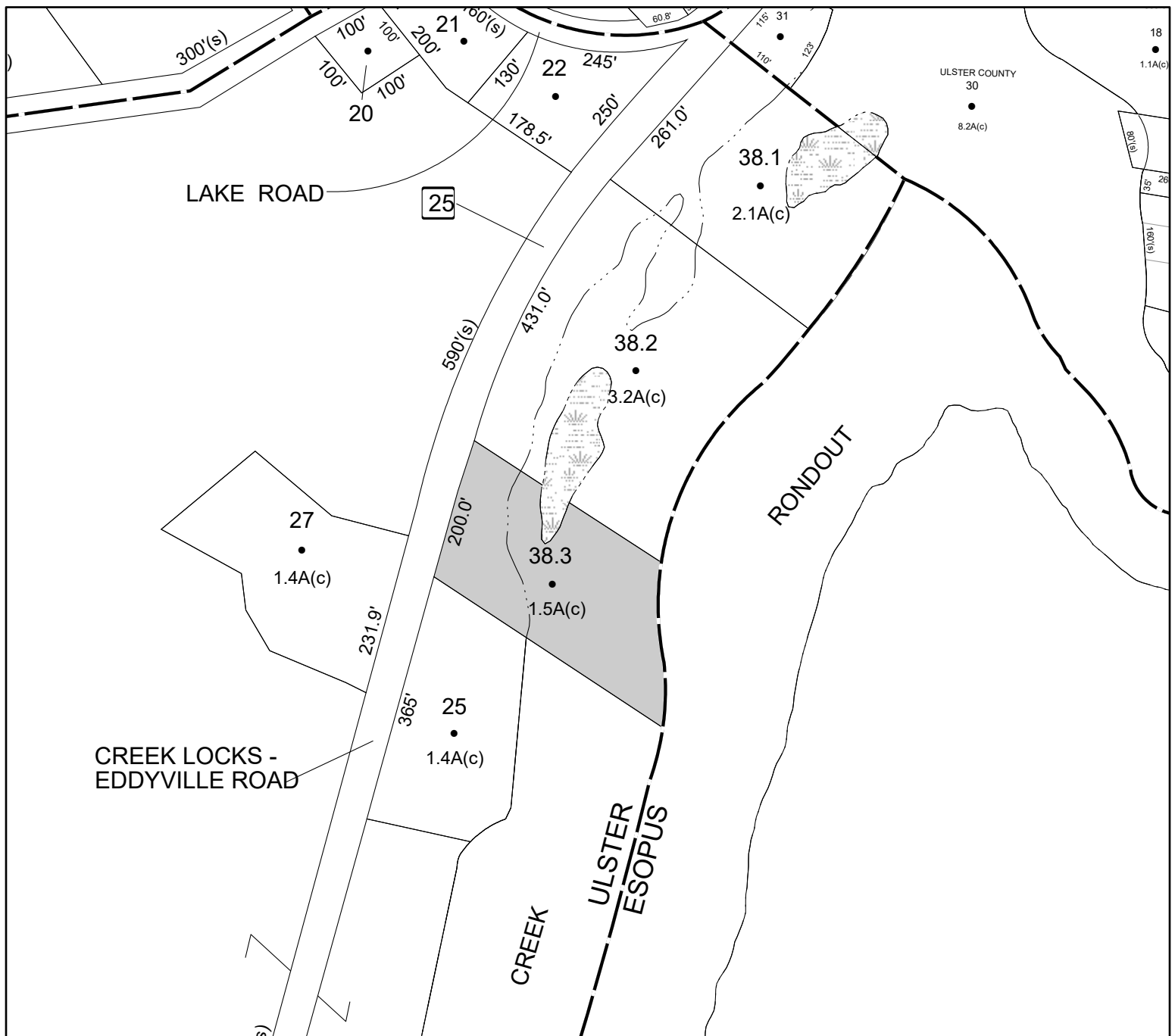
Property Class: 311

Residential Vacant Land

Current Owner:

Assessed to: CONKLIN WALTER CONKLIN ALICE

No Image
Available



Parcel# 214 SBL: 56.71-2-3

Amount: \$20,188

Oldest Year of Tax: 2018 G

Town: ULSTER

Location: 1019 ROUTE 213

Acres: 0

Front: 28.7' Depth: 150'

Property Class: 475
Junkyards

Current Owner:

Assessed to: PERRAKIS JOHN



Parcel# 215 SBL: 82.76-1-1

Amount: \$367,918

Oldest Year of Tax: 1995 G

Town: WAWARSING

Location: 36 CAPE AVE

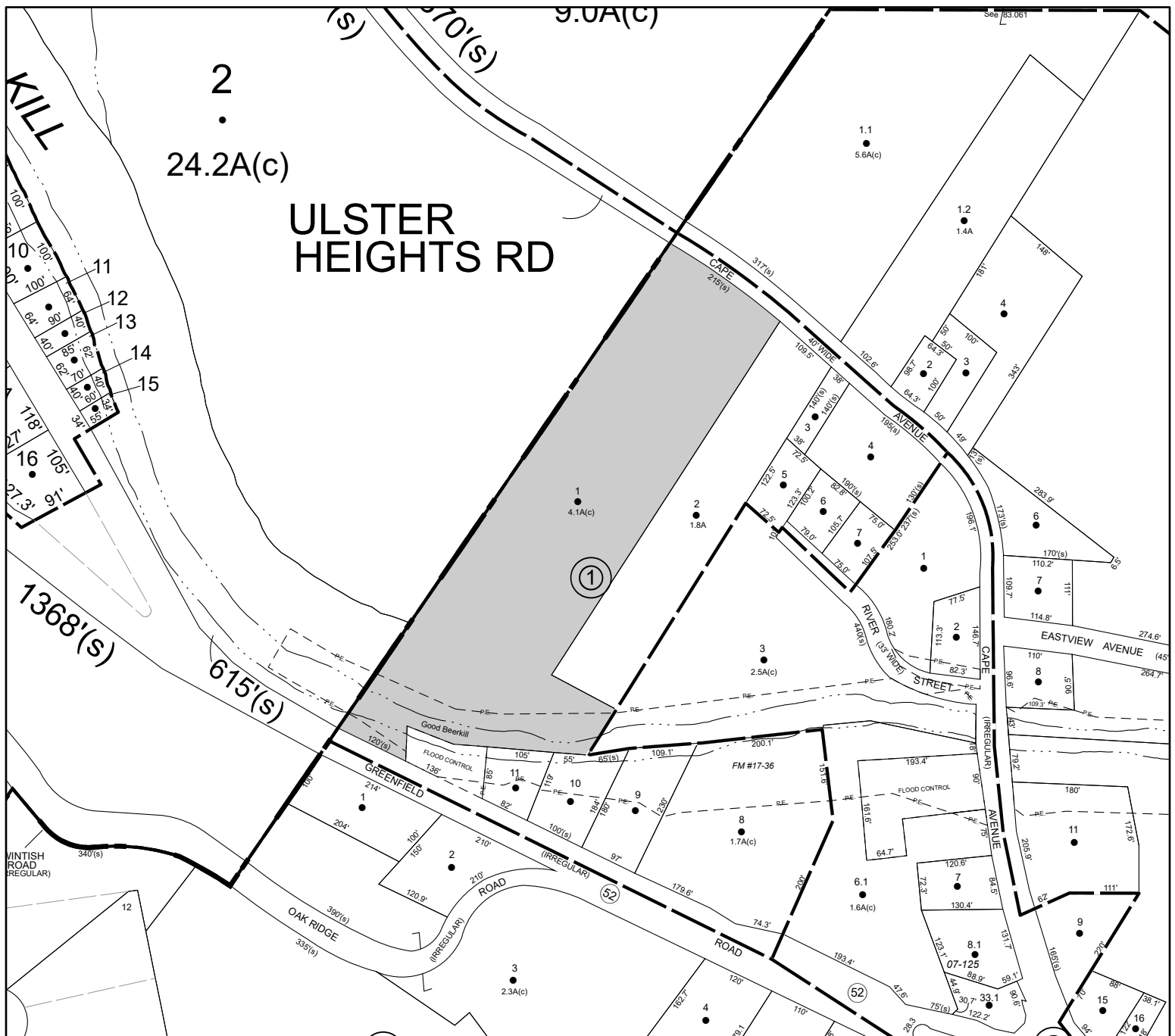
Acres: 4.1

Front: 0' Depth: 0'

Property Class: 475
Junkyards

Current Owner:

Assessed to: ELLENVILLE SCRAP IRON



Parcel# 216 SBL: 82.76-2-6

Amount: \$774

Oldest Year of Tax: 2019 G

Town: **WAWARSING**

Location: CANAL ST

Acres: 0.23

Front: 0'

Depth: 0'

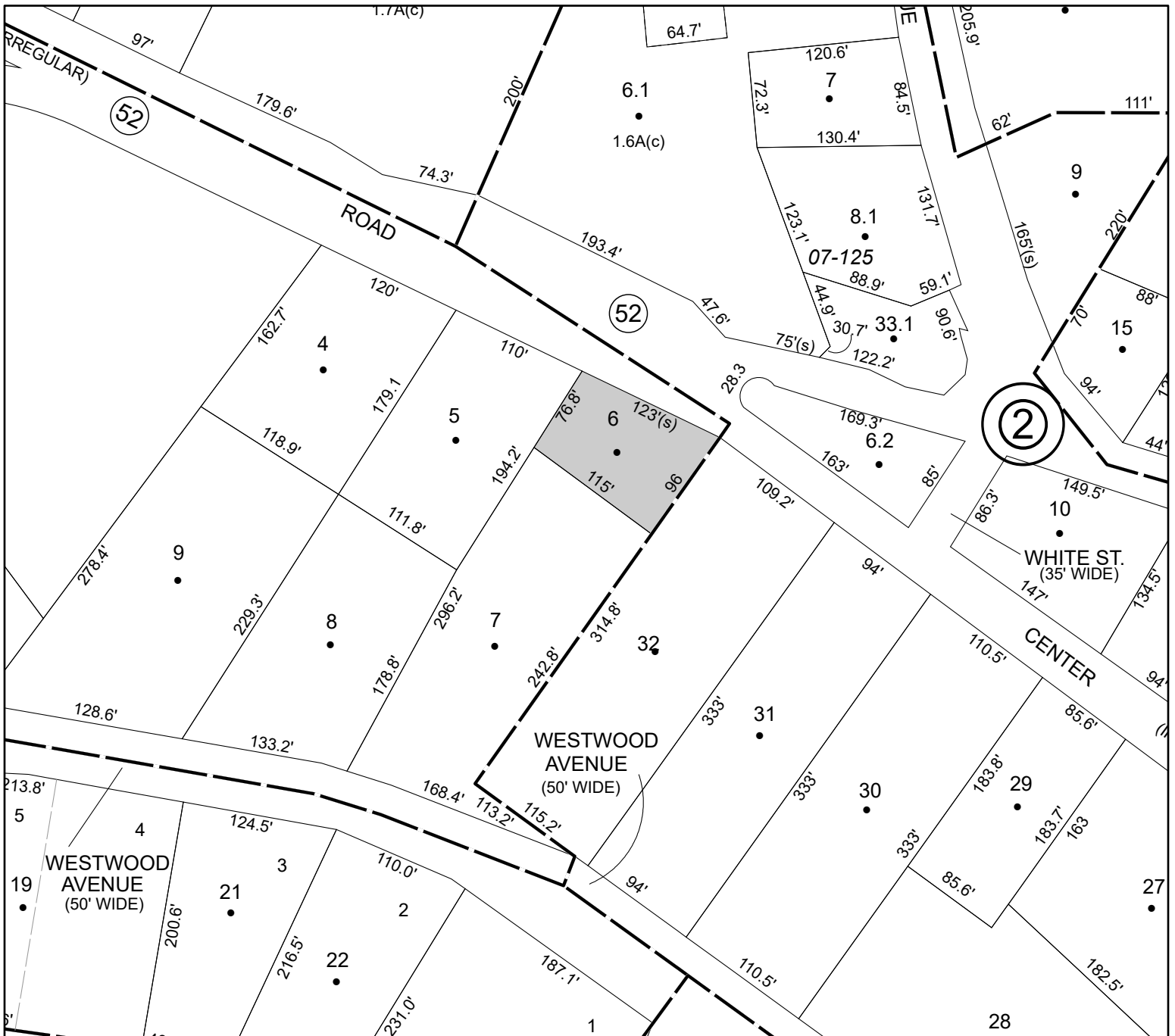
Property Class: **311**

Residential Vacant Land

Current Owner:

Assessed to: 180 DEVELOPERS LLC

No Image Available



Parcel# 217 SBL: 83.69-2-21

Amount: \$22,048

Oldest Year of Tax: 2017 G

Town: WAWARSING

Location: 3 BLOOMER ST

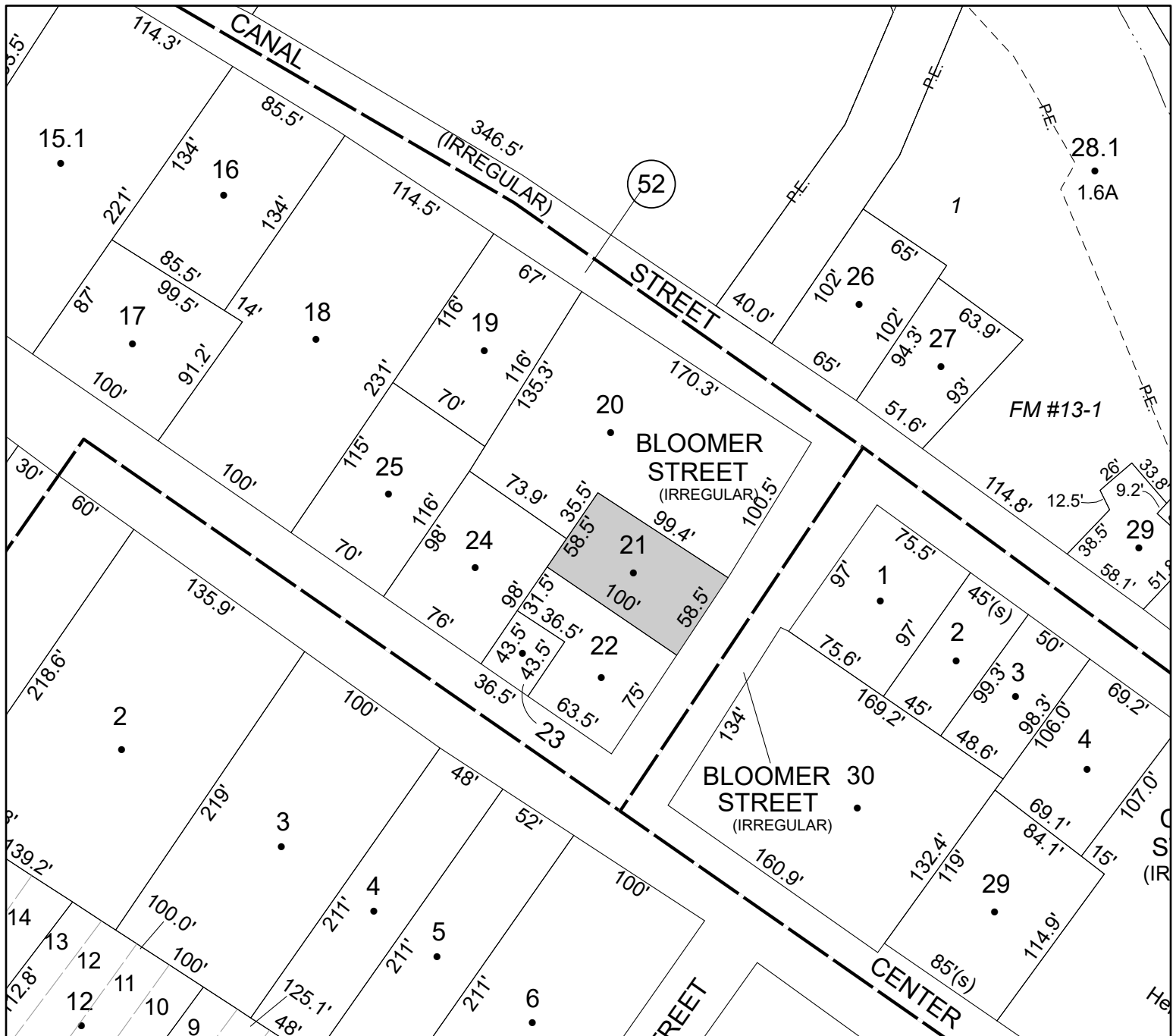
Acres: 0.13

Front: 0' Depth: 0'

Property Class: 210
One Family Year

Current Owner:

Assessed to: MAZZARELLI SUSAN



Parcel# 218 SBL: 83.69-2-28

Amount: \$14,790

Oldest Year of Tax: 2019 G

Town: WAWARSING

Location: 28 WESTWOOD AVE

Acres: 0.96

Front: 0'

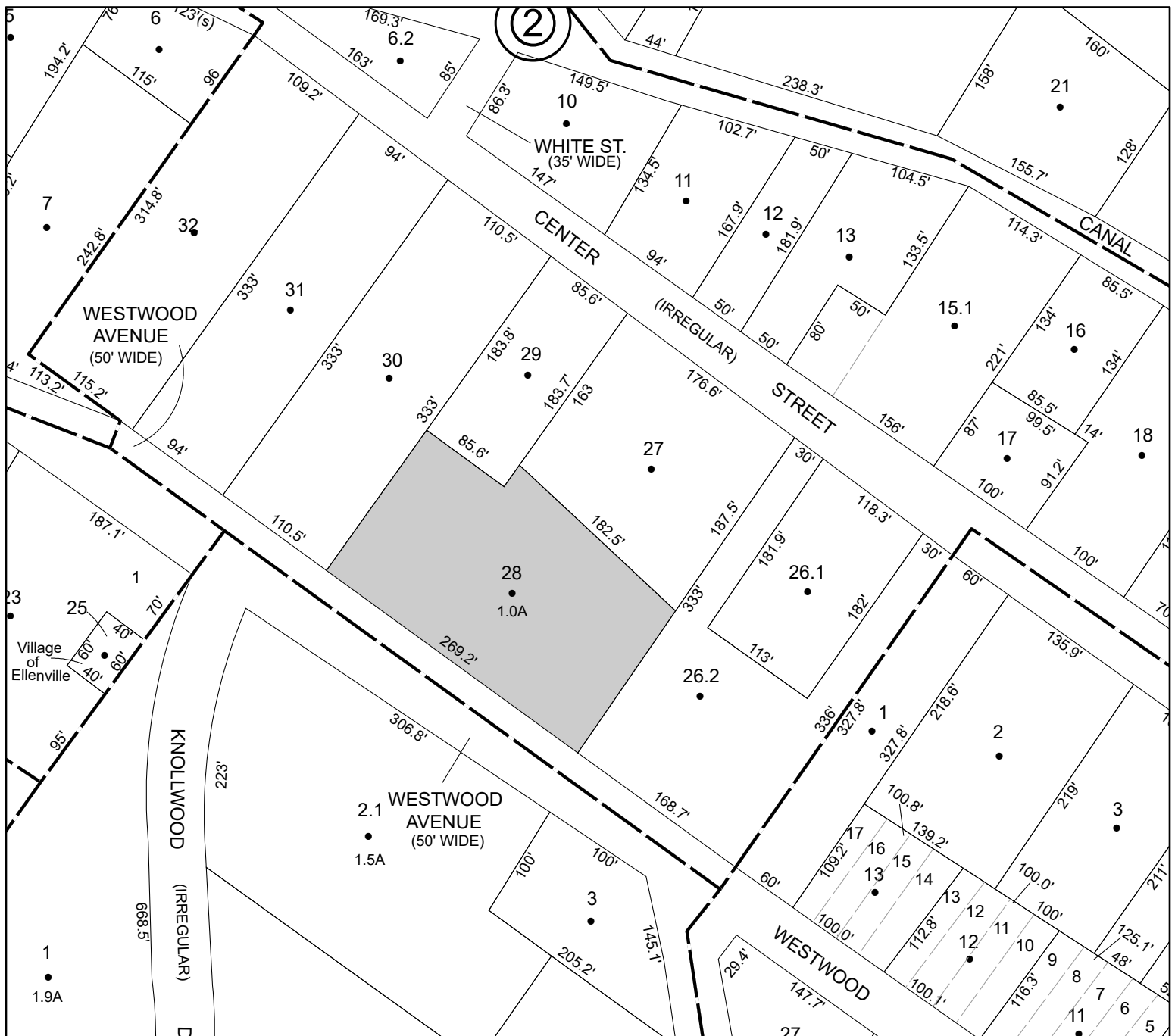
Depth: 0'

Property Class: 210

One Family Year

Current Owner:

Assessed to: 180 DEVELOPERS, LLC



Parcel# 219 SBL: 83.77-3-16

Amount: \$10,983

Oldest Year of Tax: 2019 G

Town: **WAWARSING**

Location: 42 CAMP WOODS LN

Acres: 0.72

Front: 0' Depth: 0'

Property Class: 210
One Family Year

Current Owner:

Assessed to: **BENSON PETER BENSON ELIZABETH**



Parcel# 220 SBL: 83.327-1-7

Amount: \$14,775

Oldest Year of Tax: 2018 G

Town: WAWARSING

Location: 7 ANN ST

Acres: 0.24

Front: 0'

Depth: 0'

Property Class: 220

Two Family Year

Current Owner:

Assessed to: CHISHOLM, JR MORRIS L



Parcel# 221 SBL: 83.327-4-8

Amount: \$13,390

Oldest Year of Tax: 2019 G

Town: WAWARSING

Location: 1 PENNY PL

Acres: 0.66

Front: 0'

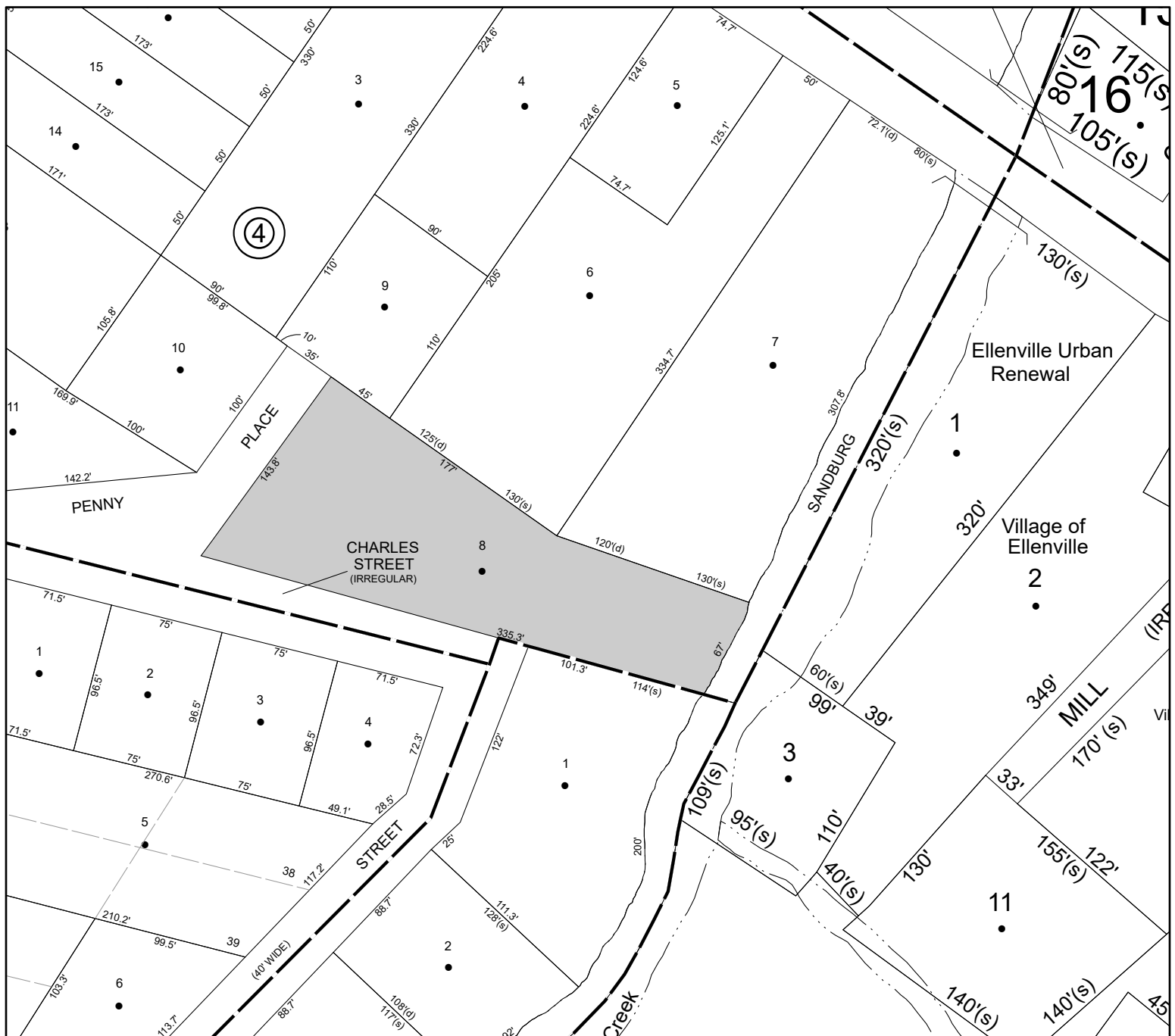
Depth: 0'

Property Class: 210

One Family Year

Current Owner:

Assessed to: WALLACE ANNE



Parcel# 222 SBL: 91.21-1-12

Amount: \$4,434

Oldest Year of Tax: 2019 G

Town: **WAWARSING**

Location: 9 PERSHING AVE

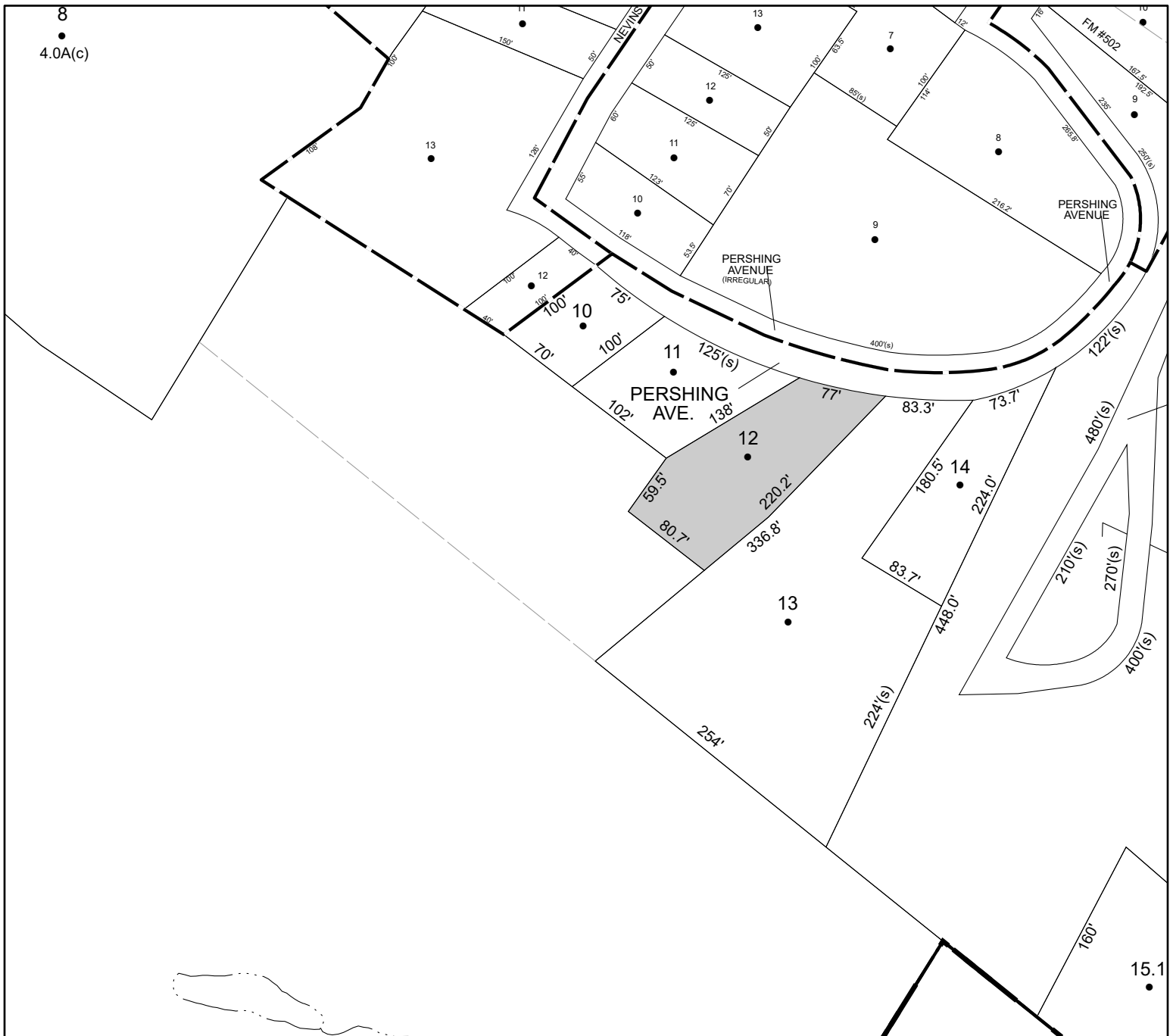
Acres: 0.37

Front: 0' Depth: 0'

Property Class: 210
One Family Year

Current Owner:

Assessed to: GORDON MICHAEL GORDON ROSANNA



Parcel# 223 SBL: 91.22-3-29

Amount: \$9,640

Oldest Year of Tax: 2016 G

Town: WAWARSING

Location: 12 PINE ST

Acres: 0.52

Front: 0'

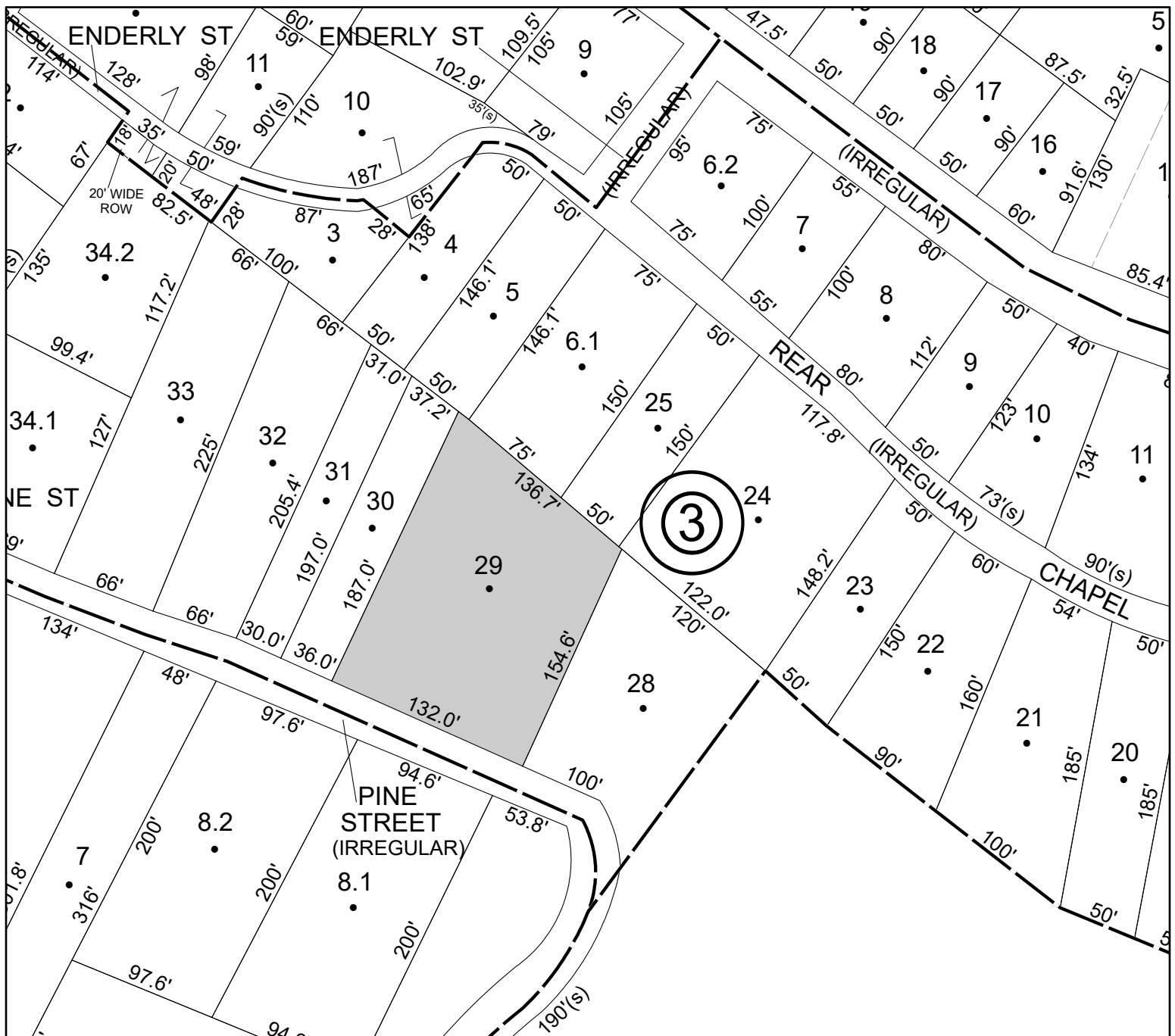
Depth: 0'

Property Class: 330

Vacant Land Located in Commercial Areas

Current Owner:

Assessed to: 14 PINE ST, LLC



Parcel# 224 SBL: 91.22-3-30

Amount: \$5,939

Oldest Year of Tax: 2016 G

Town: WAWARSING

Location: 14-18 PINE ST

Acres: 0.16

Front: 0'

Depth: 0'

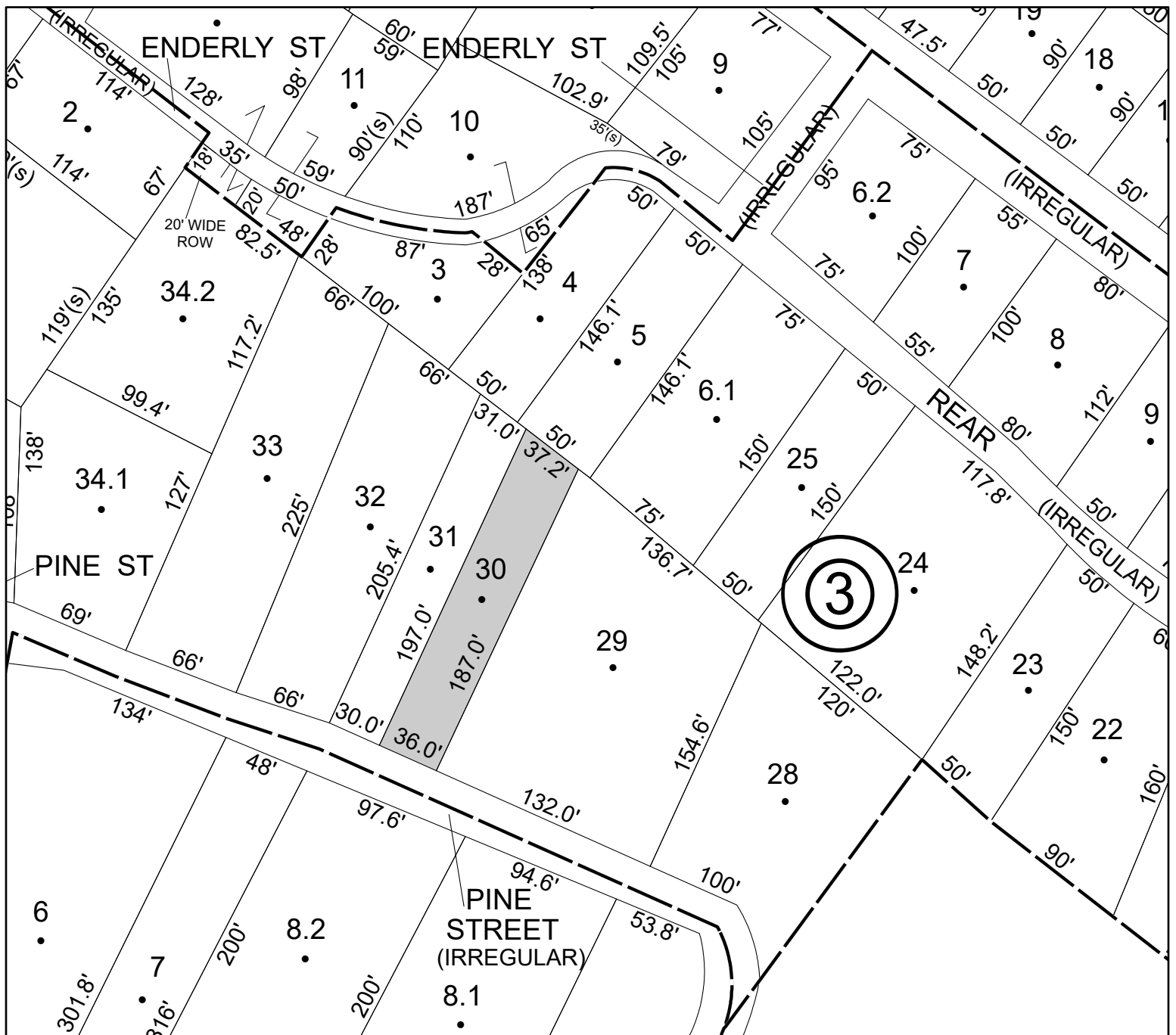
Property Class: 330

Vacant Land Located in Commercial Areas

Current Owner:

Assessed to: 14 PINE ST, LLC

No Image
Available



Parcel# 225 SBL: 91.22-3-31

Amount: \$4,071

Oldest Year of Tax: 2014 G

Town: WAWARSING

Location: PINE ST

Acres: 0.15

Front: 0'

Depth: 0'

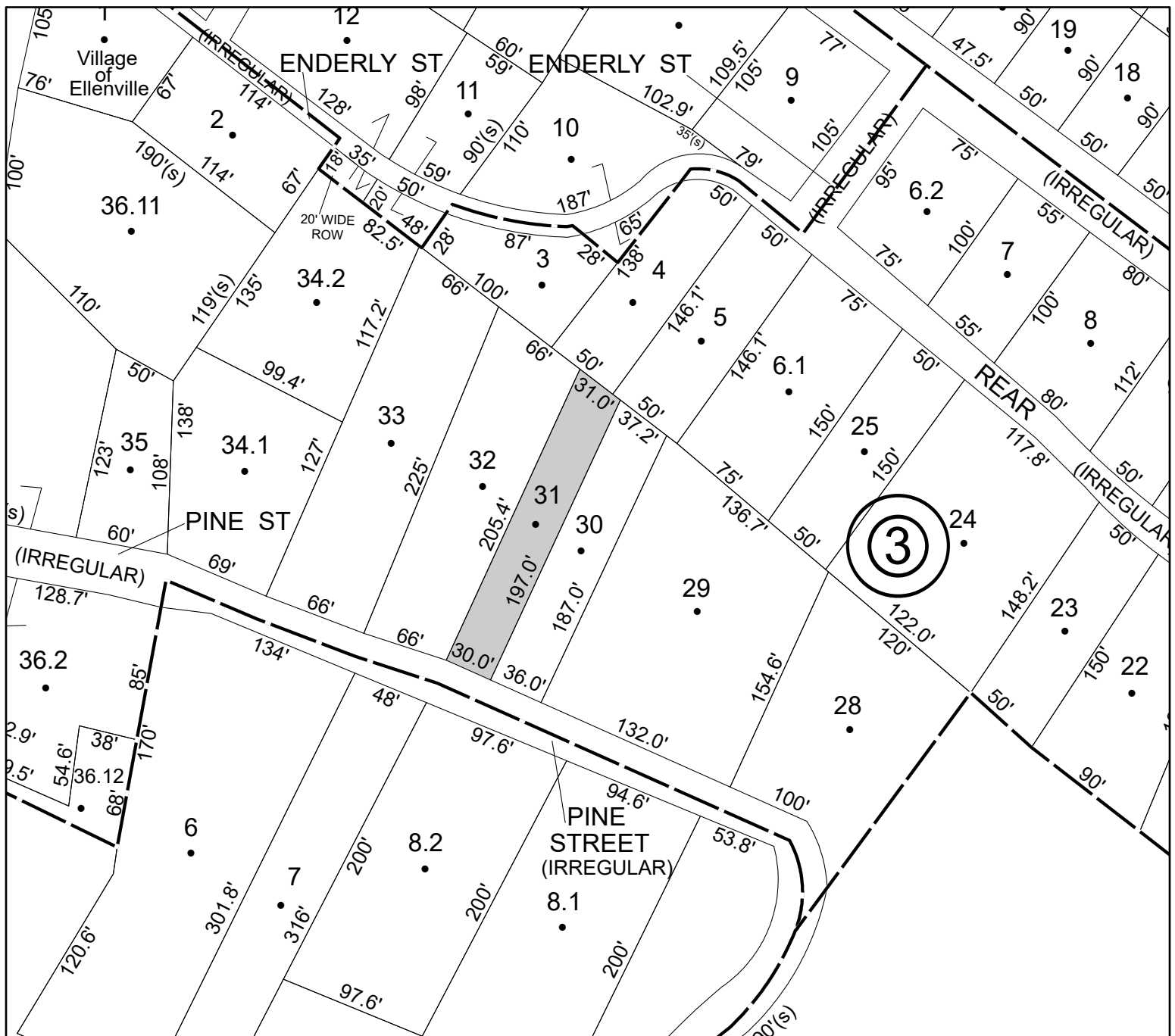
Property Class: 330

Vacant Land Located in Commercial Areas

Current Owner: 14 PINE ST LLC

Assessed to: BURNISHED METAL CORP.

No Image
Available



Parcel# 226 SBL: 91.22-4-10

Amount: \$2,369

Oldest Year of Tax: 2018 G

Town: WAWARSING

Location: ENDERLY LN

Acres: 0.22

Front: 0'

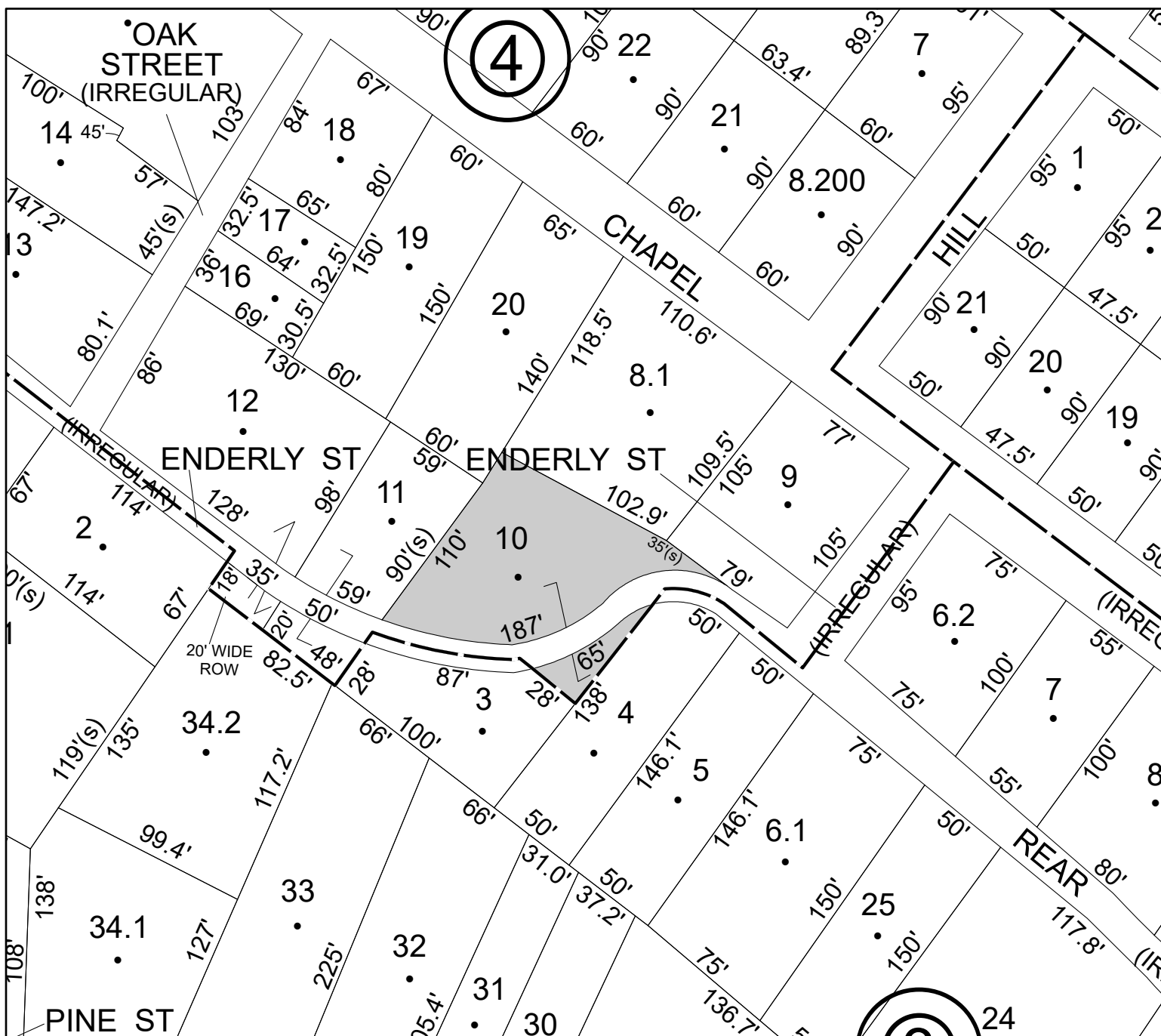
Depth: 0'

Property Class: 311

Residential Vacant Land

Current Owner:

Assessed to: MORSE KRYSTAL



Parcel# 227 SBL: 91.22-7-8

Amount: \$5,877

Oldest Year of Tax: 2019 G

Town: WAWARSING

Location: 4 IDA LN

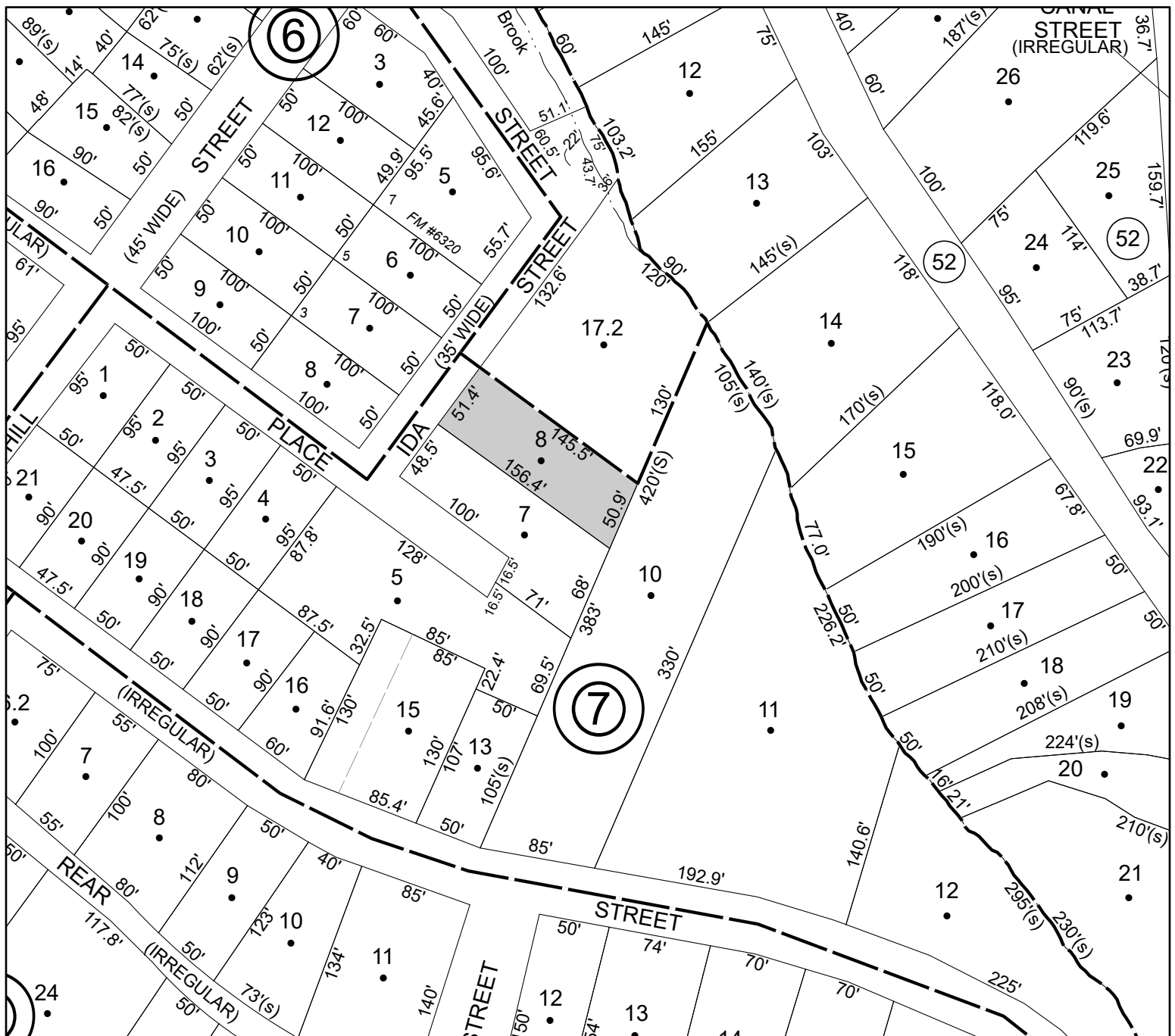
Acres: 0.17

Front: 0' Depth: 0'

Property Class: 210
One Family Year

Current Owner:

Assessed to: KOSSAR EMANUEL



Parcel# 228 SBL: 91.22-7-12

Amount: \$410

Oldest Year of Tax: 2019 G

Town: WAWARSING

Location: 48-50 CHAPEL ST

Acres: 0.42

Front: 0'

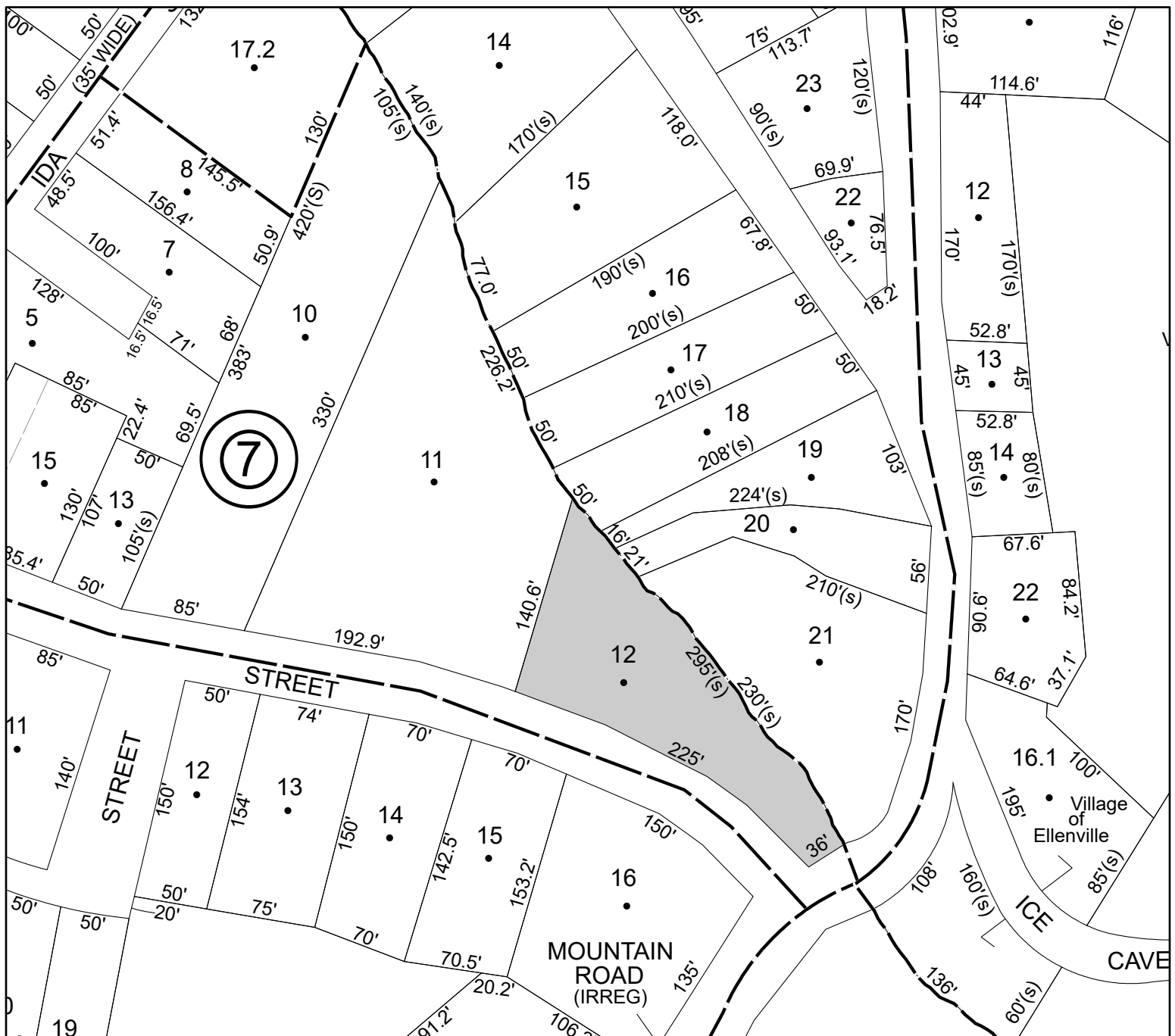
Depth: 0'

Property Class: 311

Residential Vacant Land

Current Owner:

Assessed to: VILLAGE OF ELLENVILLE



Parcel# 229 SBL: 91.87-4-11

Amount: \$948

Oldest Year of Tax: 2018 G

Town: WAWARSING

Location: SIEGEL DR

Acres: 0.27

Front: 0'

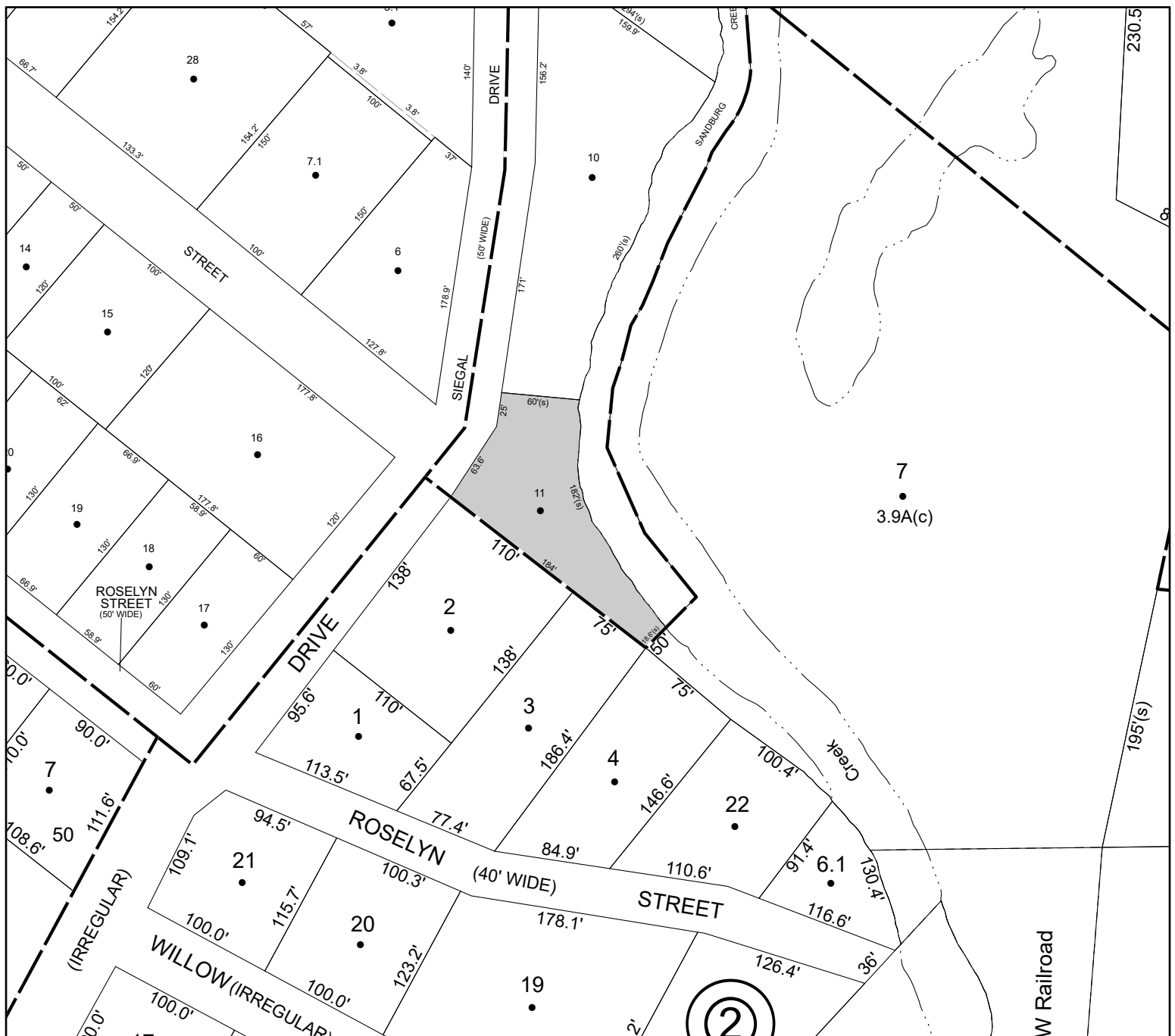
Depth: 0'

Property Class: 311

Residential Vacant Land

Current Owner:

Assessed to: ROSENDORF JOANNE ROSENDORF CHARLES



Parcel# 230 SBL: 66.2-2-4

Amount: \$19,424

Oldest Year of Tax: 2018 G

Town: **WAWARSING**

Location: 198 SHOLAM RD

Acres: 40.5

Front: 0'

Depth: 0'

Property Class: **312**

Residential Land Including a Small Improvement (not used for living accommodations)

Current Owner:

Assessed to: ROSS CYNTHIA

No Image Available



Parcel# 231 SBL: 73.3-2-41

Amount: \$24,776

Oldest Year of Tax: 2019 G

Town: WAWARSING

Location: 22 STEAM HOLLOW RD

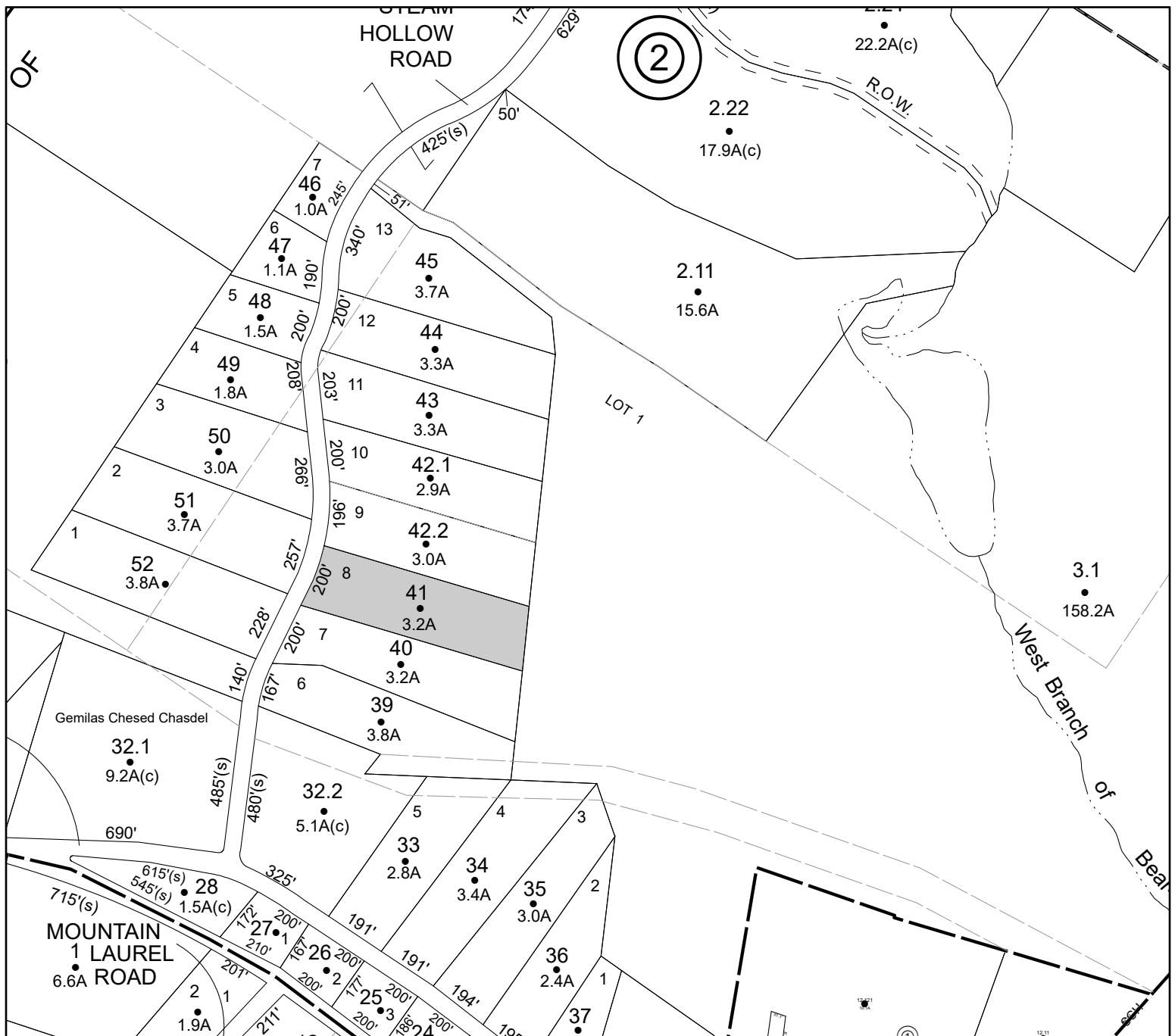
Acres: 3.2

Front: 0' Depth: 0'

Property Class: 210
One Family Year

Current Owner:

Assessed to: HOUSER DOUGLAS



Parcel# 232 SBL: 74.2-1-27

Amount: \$15,876

Oldest Year of Tax: 2018 G

Town: WAWARSING

Location: 140 BRANDY BROOK RD

Acres: 3.6

Front: 0' Depth: 0'

Property Class: 270
Mobile Home

Current Owner:

Assessed to: O'SULLIVAN GEORGI



Parcel# 233 SBL: 74.2-1-55

Amount: \$25,925

Oldest Year of Tax: 2018 G

Town: WAWARSING

Location: BENNETT RD

Acres: 95

Front: 0'

Depth: 0'

Property Class: 322

Residential Vacant Land Over 10 Acres

Current Owner:

Assessed to: MARRERO JUAN MARRERO OKRYUN

No Image
Available



Parcel# 234 SBL: 74.2-1-57

Amount: \$7,047

Oldest Year of Tax: 2018 G

Town: WAWARSING

Location: BENNETT RD

Acres: 7.7

Front: 0'

Depth: 0'

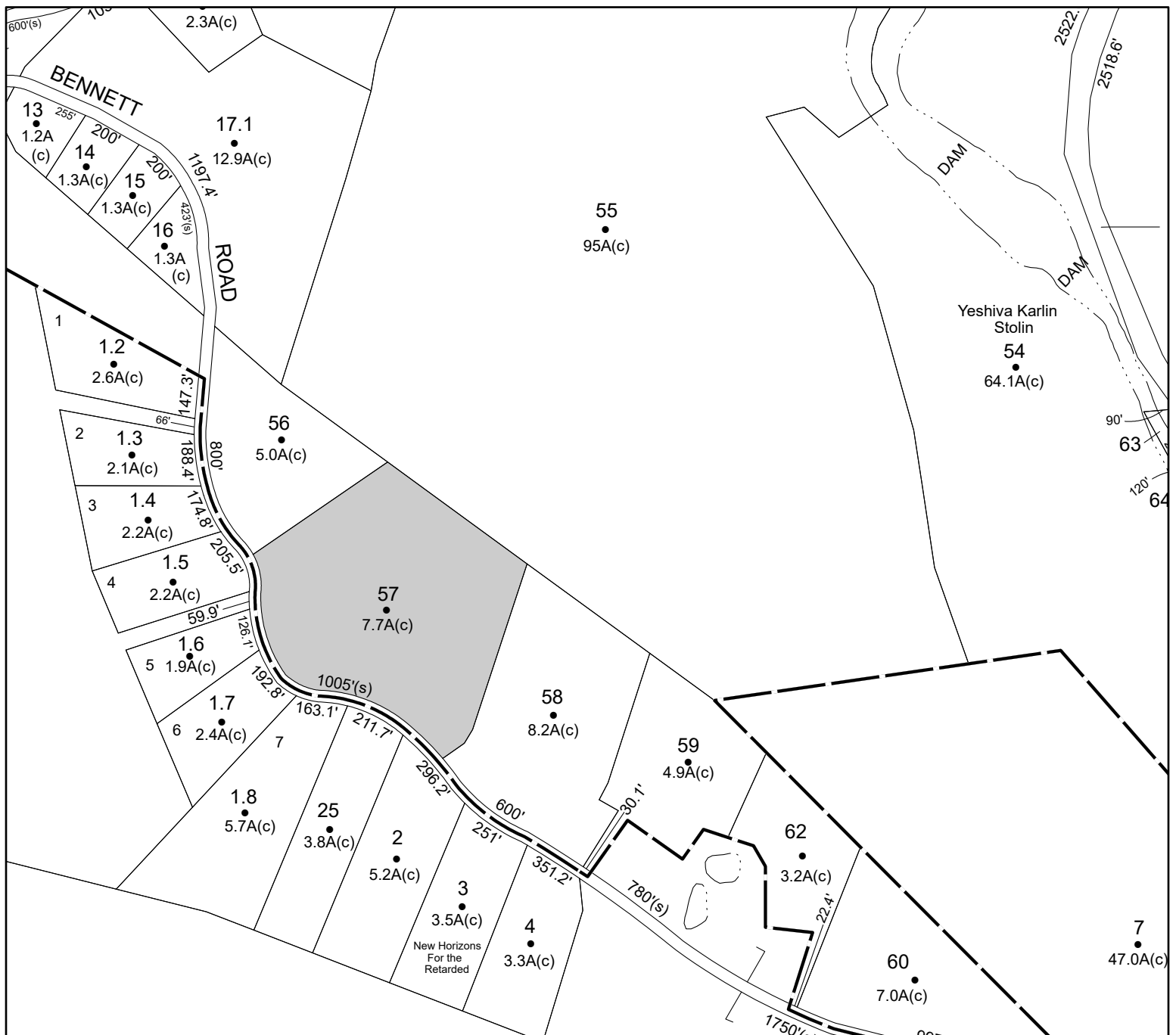
Property Class: 314

Rural Vacant Lots of 10 Acres or Less

Current Owner:

Assessed to: MARRERO JUAN MARRERO OKRYUN

No Image
Available



Parcel# 235 SBL: 74.2-1-63

Amount: \$41,945

Oldest Year of Tax: 2012 G

Town: WAWARSING

Location: 665 RT 55

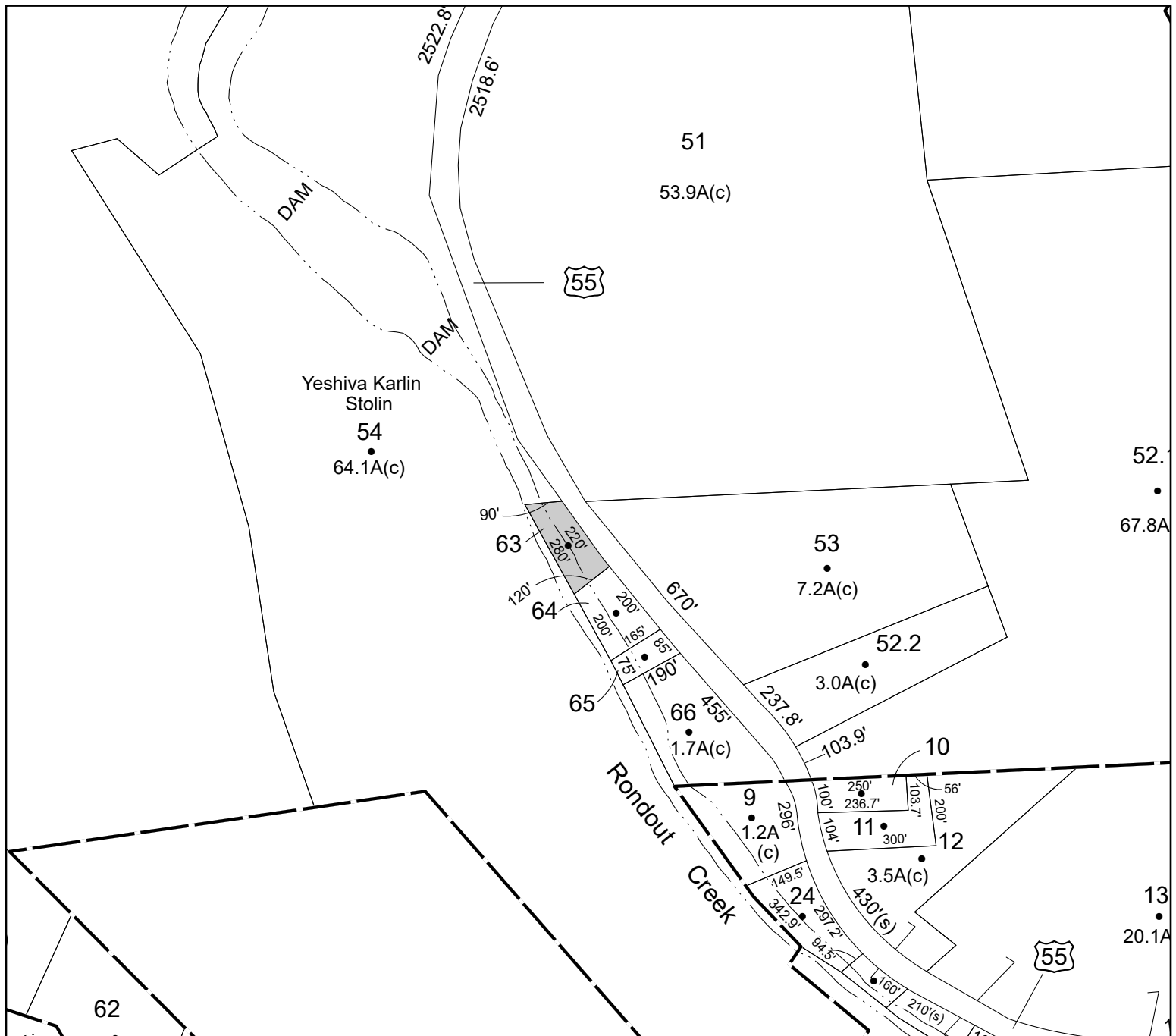
Acres: 0.61

Front: 0' Depth: 0'

Property Class: 210
One Family Year

Current Owner:

Assessed to: SOSIS SHIRLEY A



Parcel# 236 SBL: 74.3-1-49

Amount: \$10,773

Oldest Year of Tax: 2019 G

Town: WAWARSING

Location: SHERMAN RD

Acres: 21.9

Front: 0'

Depth: 0'

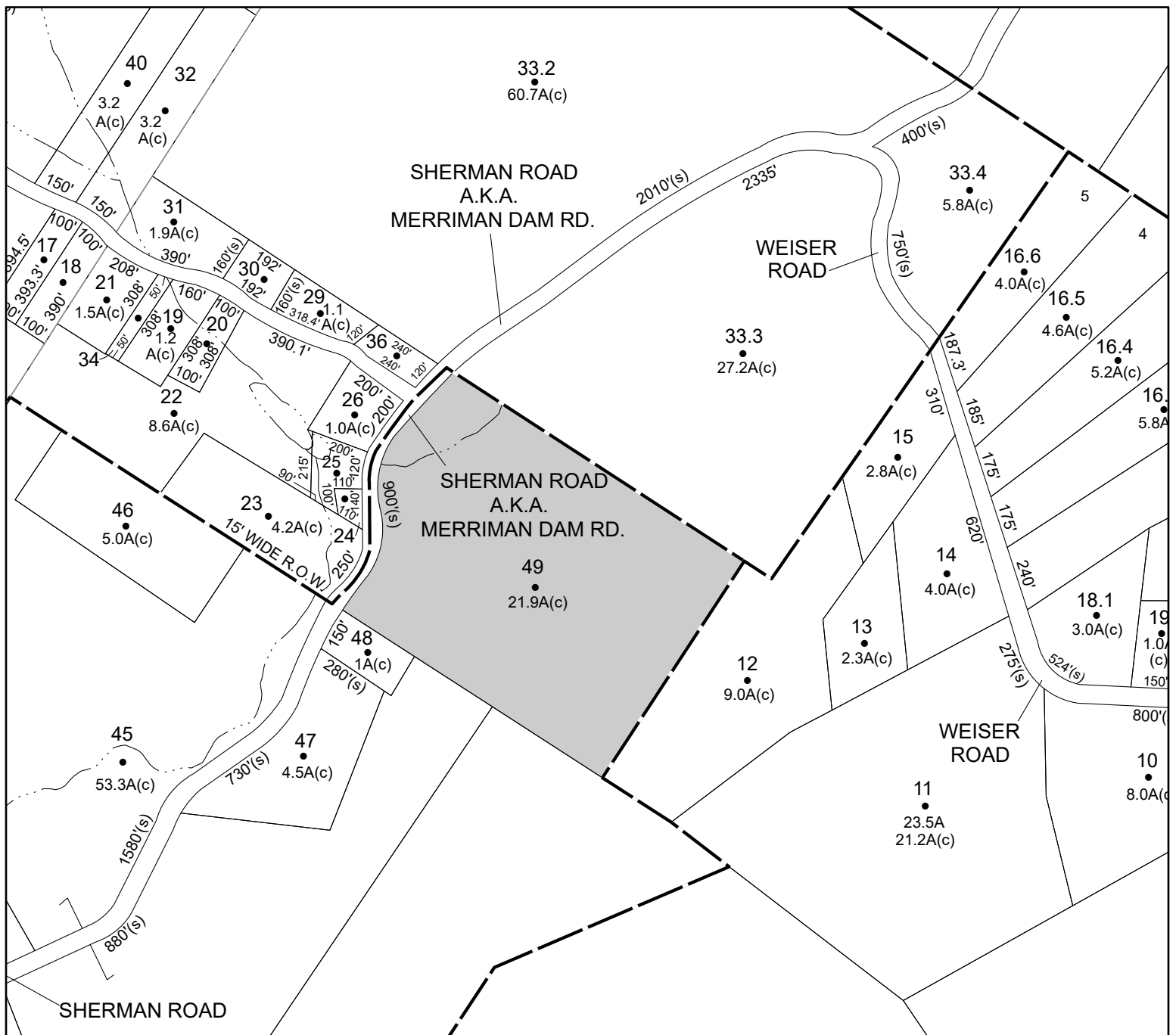
Property Class: 311

Residential Vacant Land

Current Owner:

Assessed to: SOLOMON MARK BERGER PETER

No Image
Available



Parcel# 237 SBL: 74.3-3-47

Amount: \$11,168

Oldest Year of Tax: 2014 G

Town: WAWARSING

Location: 1283 ULSTER HEIGHTS RD

Acres: 0.18

Front: 0'

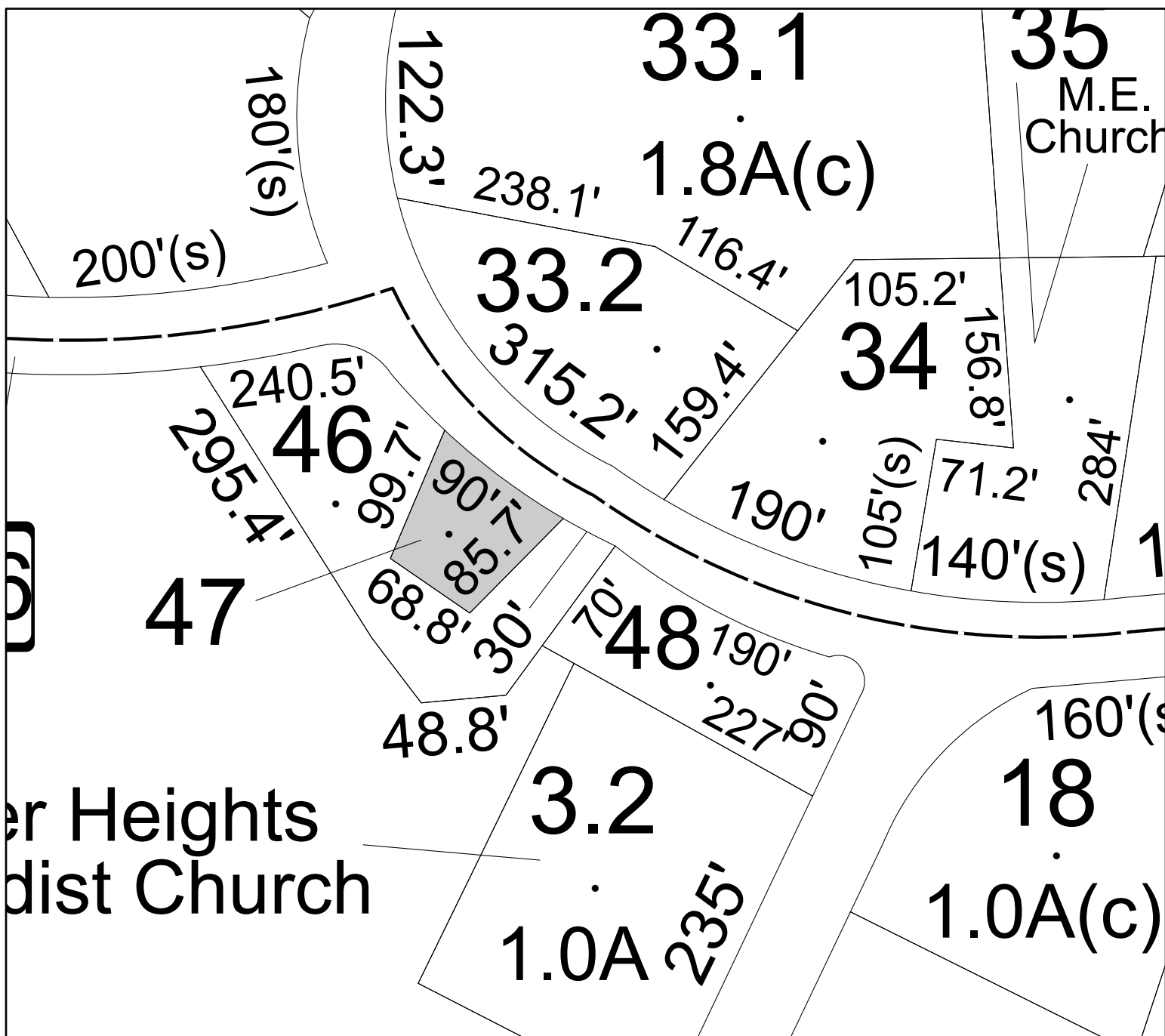
Depth: 0'

Property Class: 312

Residential Land Including a Small Improvement (not used for living accommodations)

Current Owner:

Assessed to: FAUST CONSTANCE M



Parcel# 238 SBL: 75.2-2-4

Amount: \$20,985

Oldest Year of Tax: 2019 G

Town: WAWARSING

Location: 102 WOODLAND RIDGE RD

Acres: 3.8

Front: 0'

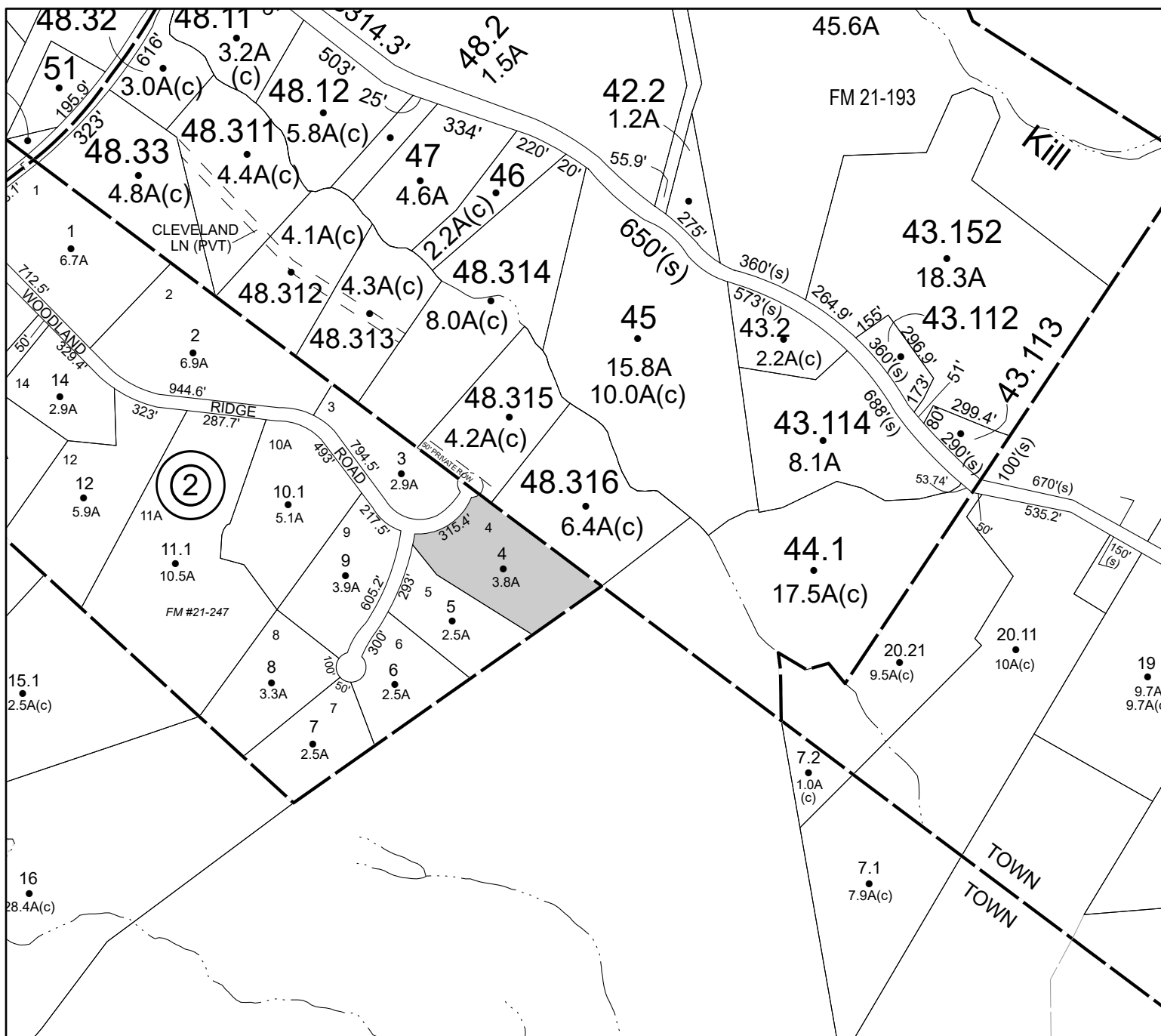
Depth: 0'

Property Class: 210

One Family Year

Current Owner:

Assessed to: LOYOLA JOHNNY LOYOLA BARBARA ANN



Parcel# 239 SBL: 75.4-1-60.100

Amount: \$710

Oldest Year of Tax: 2019 G

Town: WAWARSING

Location: VERNOOY DR

Acres: 1

Front: 0'

Depth: 0'

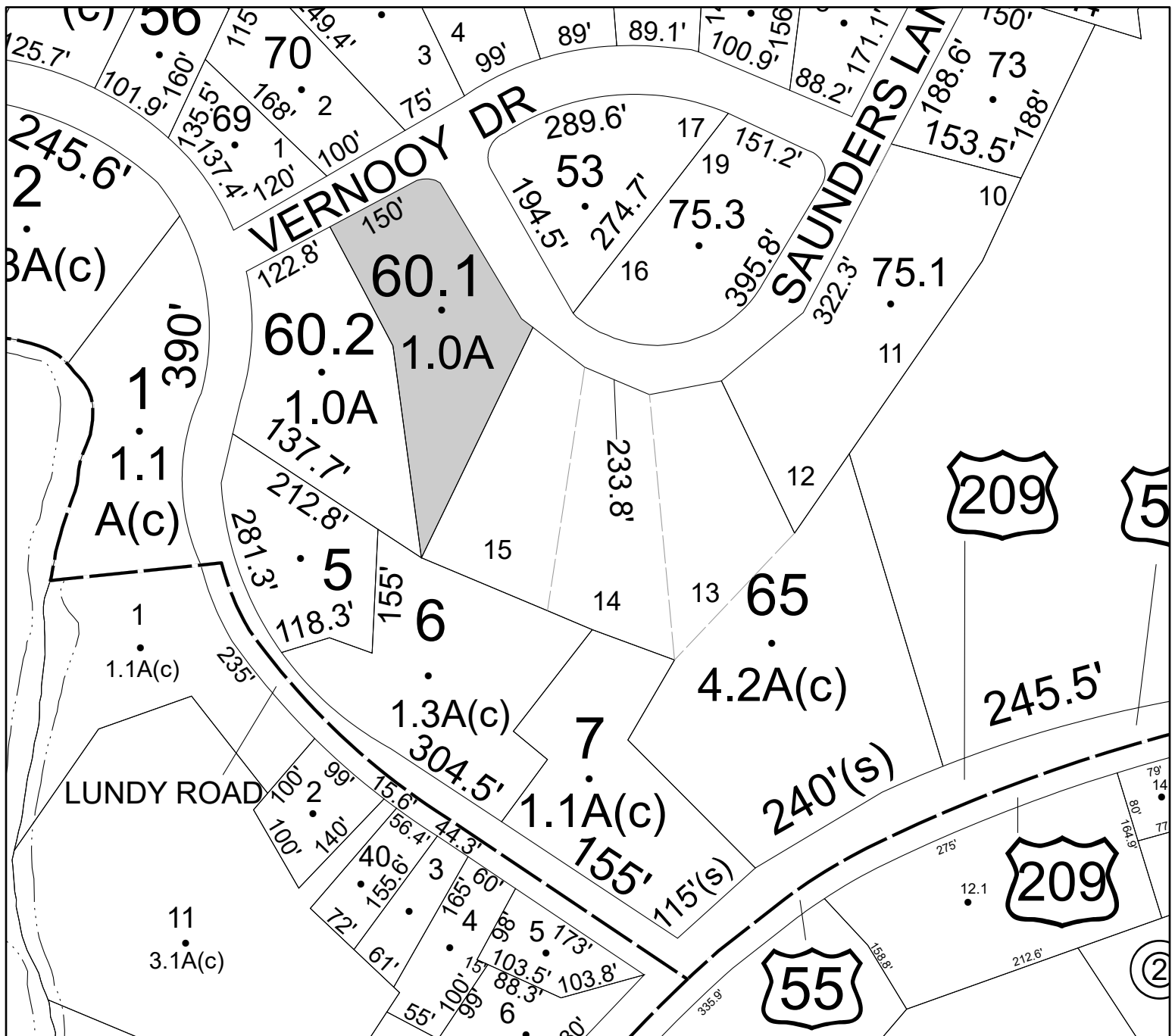
Property Class: 314

Rural Vacant Lots of 10 Acres or Less

Current Owner:

Assessed to: BEREND ERIC

No Image
Available



Parcel# 240 SBL: 75.4-1-61

Amount: \$5,480

Oldest Year of Tax: 2019 G

Town: WAWARSING

Location: **47 VERNOOY DR**

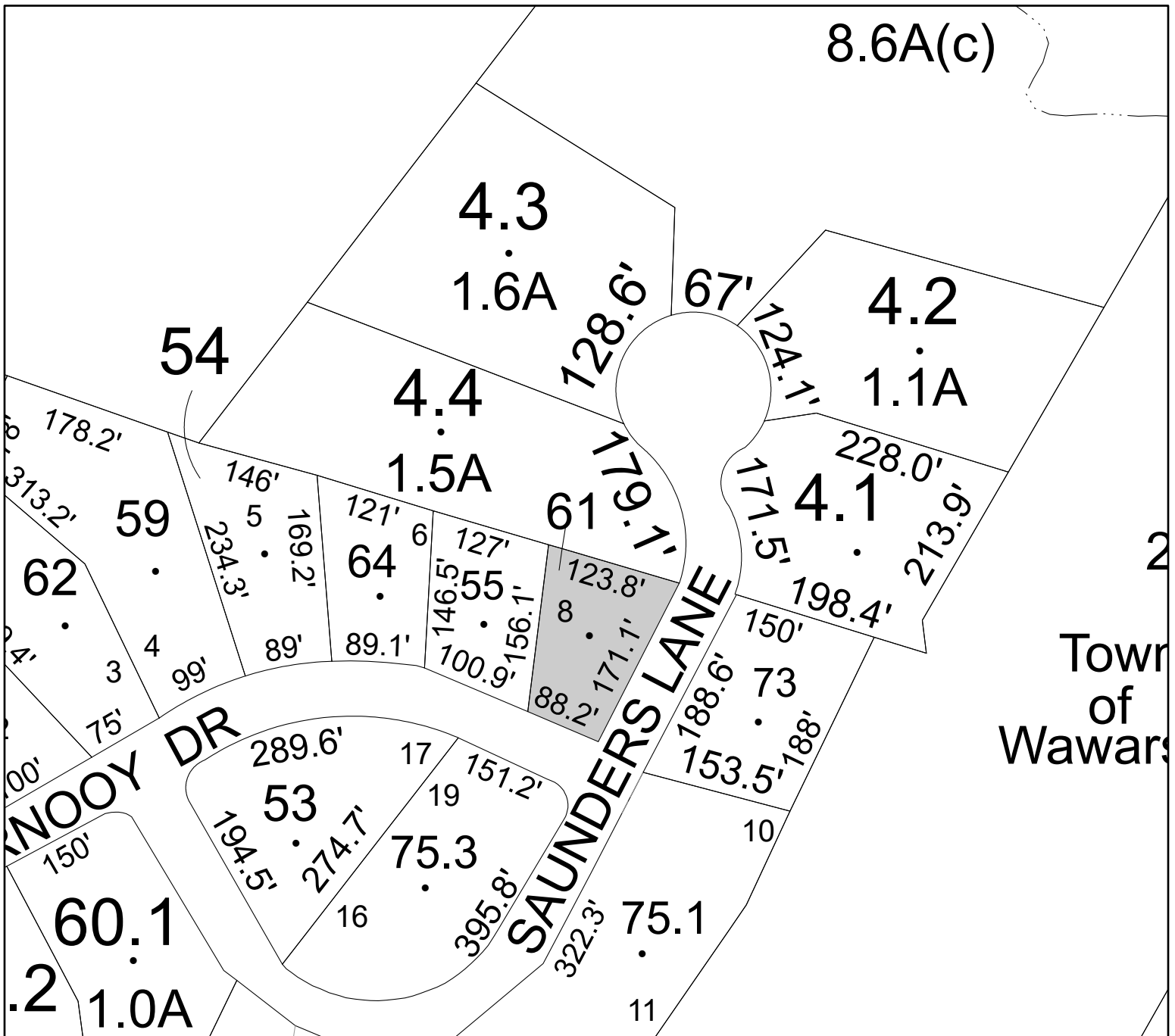
Acres: 0.4

Front: 0' Depth: 0'

Property Class: 260
Seasonal Residences

Current Owner:

Assessed to: O'KEEFE MARGARET O'KEEFE MICHAEL



Parcel# 241 SBL: 75.4-4-7

Amount: \$4,123

Oldest Year of Tax: 2016 G

Town: **WAWARSING**

Location: **DEER RUN LN**

Acres: 1

Front: 0'

Depth: 0'

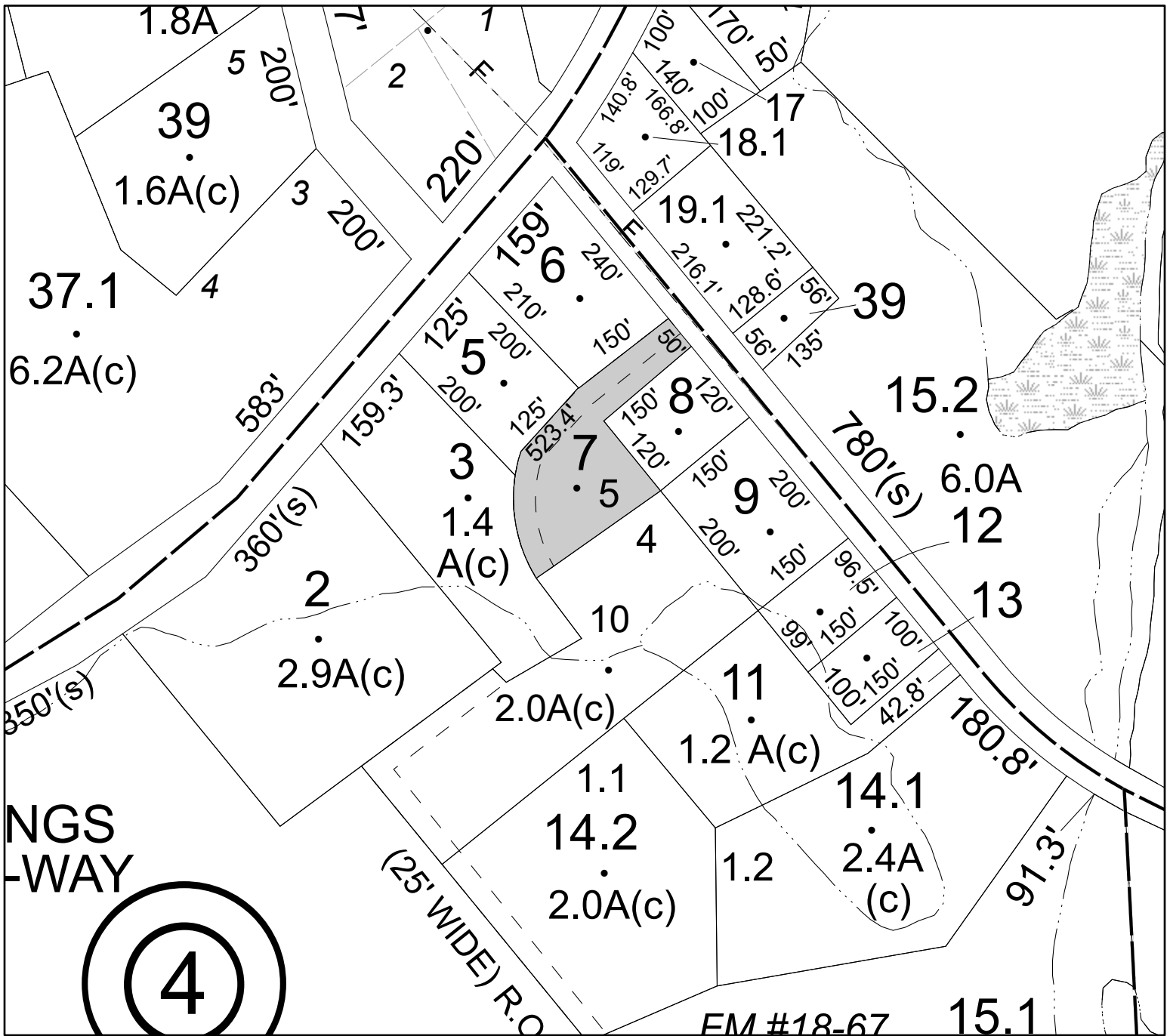
Property Class: **311**

Residential Vacant Land

Current Owner:

Assessed to: GORDON EDWARD GORDON VELMA

No Image Available



Parcel# 242 SBL: 75.81-1-2

Amount: \$7,687

Oldest Year of Tax: 2019 G

Town: WAWARSING

Location: 7252 RT 209

Acres: 0.3

Front: 0'

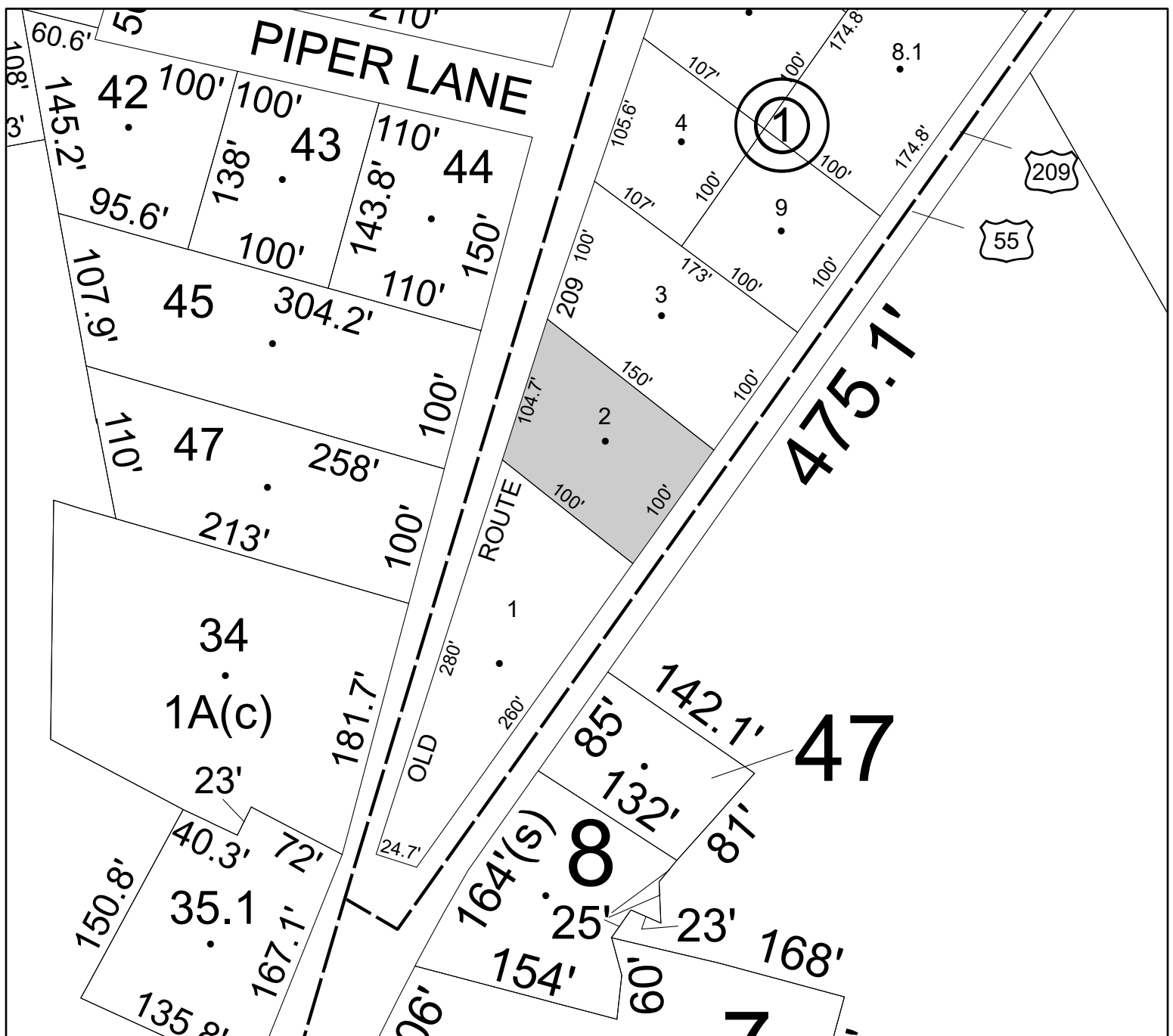
Depth: 0'

Property Class: 210

One Family Year

Current Owner:

Assessed to: QUICK BRUCE QUICK RUTH



Parcel# 243 SBL: 76.13-1-55

Amount: \$1,093

Oldest Year of Tax: 2018 G

Town: WAWARSING

Location: CARLO DR

Acres: 0.55

Front: 0'

Depth: 0'

Property Class: 323

Other Rural Vacant Lands

Current Owner:

Assessed to: BEREND ERIC

No Image
Available



Parcel# 244 SBL: 76.13-2-43

Amount: \$10,043

Oldest Year of Tax: 2018 G

Town: WAWARSING

Location: 37 GRANDVIEW AVE

Acres: 0.83

Front: 0'

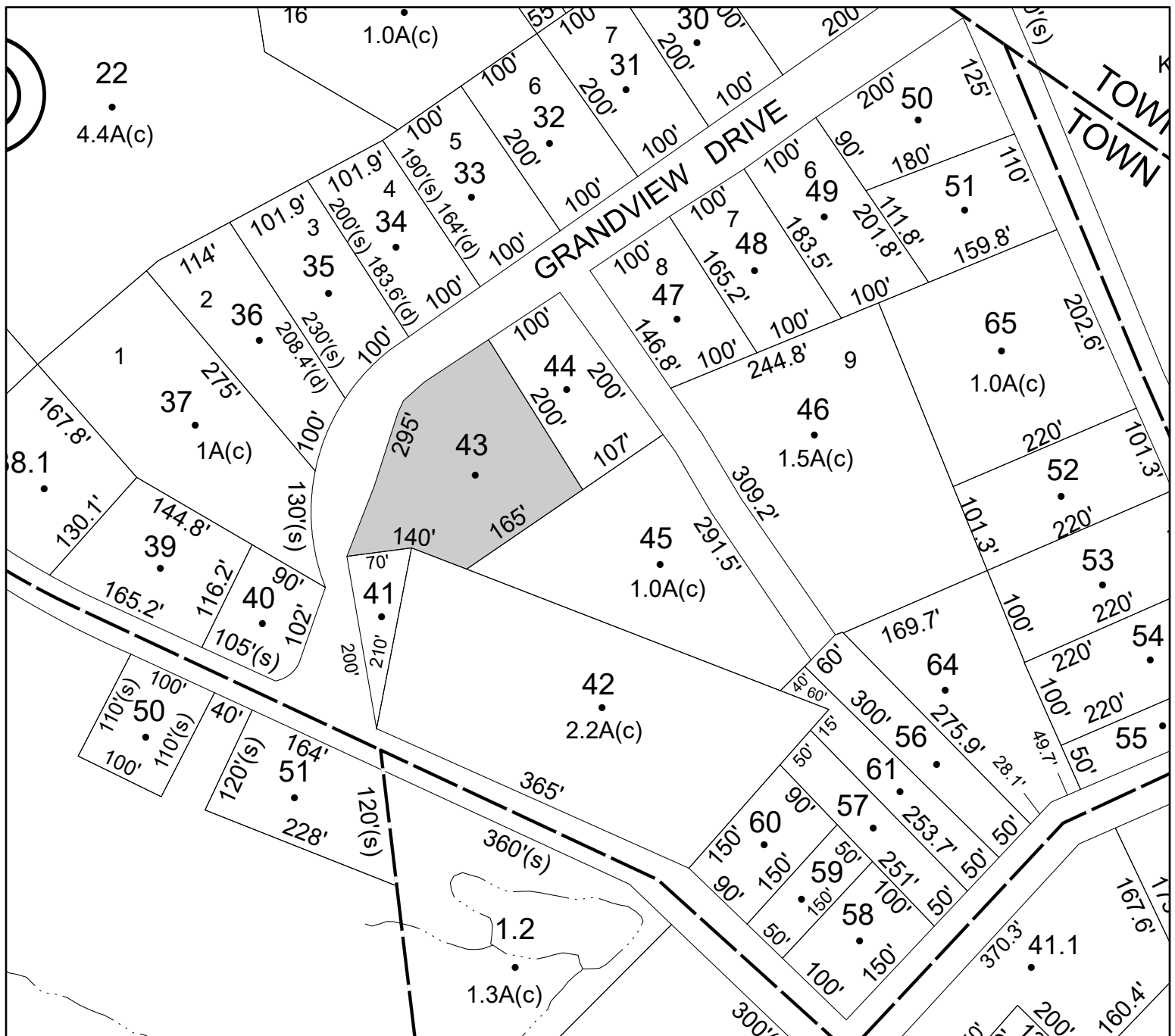
Depth: 0'

Property Class: 270

Mobile Home

Current Owner:

Assessed to: GRAHAM KERRY DITULLO MARIE



Parcel# 245 SBL: 76.13-3-13

Amount: \$54,932

Oldest Year of Tax: 2019 G

Town: **WAWARSING**

Location: 3 CLAYHILL RD

Acres: 1

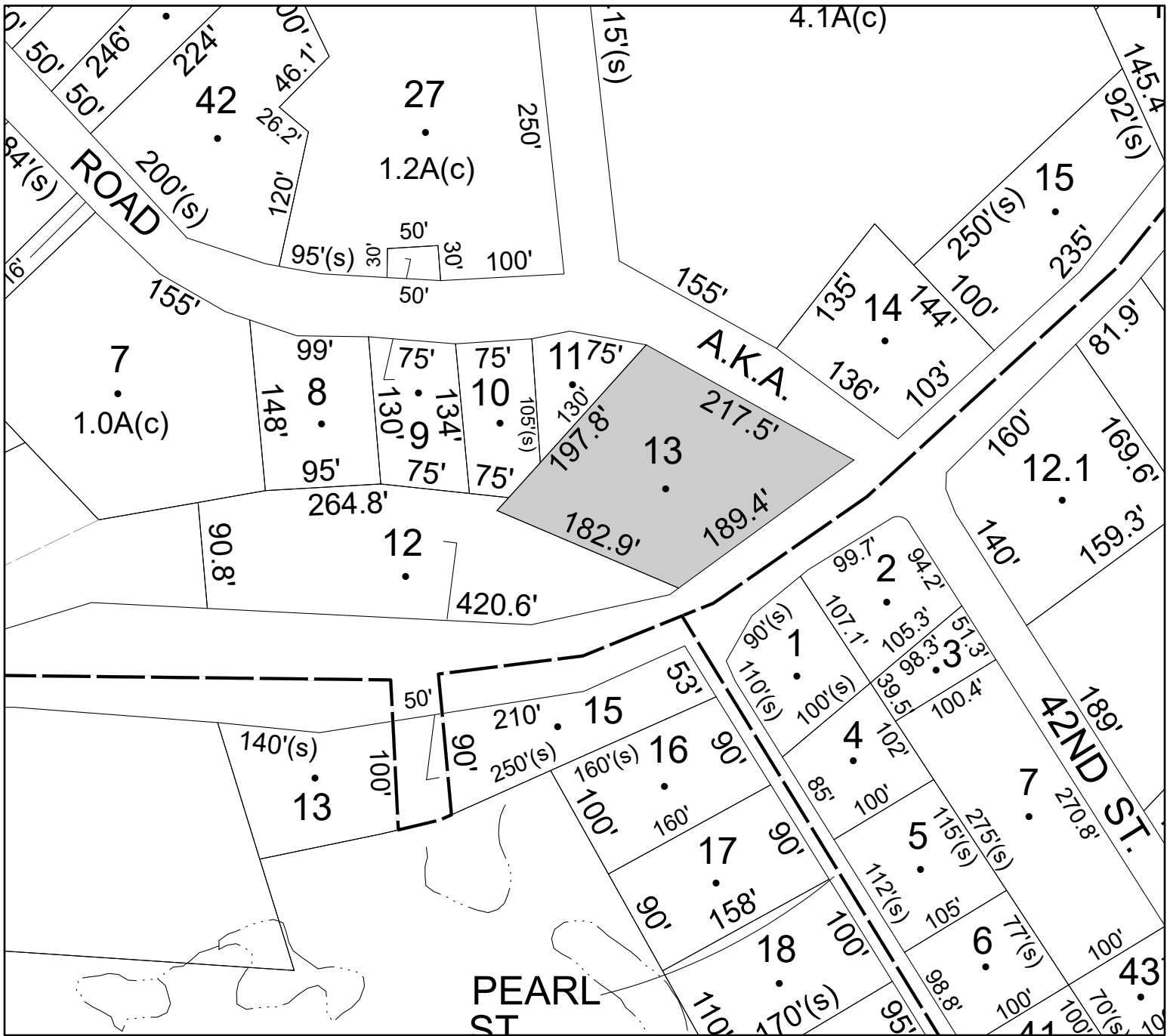
Front: 0' Depth: 0'

Property Class: 482

Downtown Row Type (detached)

Current Owner:

Assessed to: FENNIMORE JOSEPH



Parcel# 246 SBL: 76.13-4-37.100

Amount: \$7,888

Oldest Year of Tax: 2018 G

Town: WAWARSING

Location: 49 42ND ST

Acres: 0.82

Front: 0'

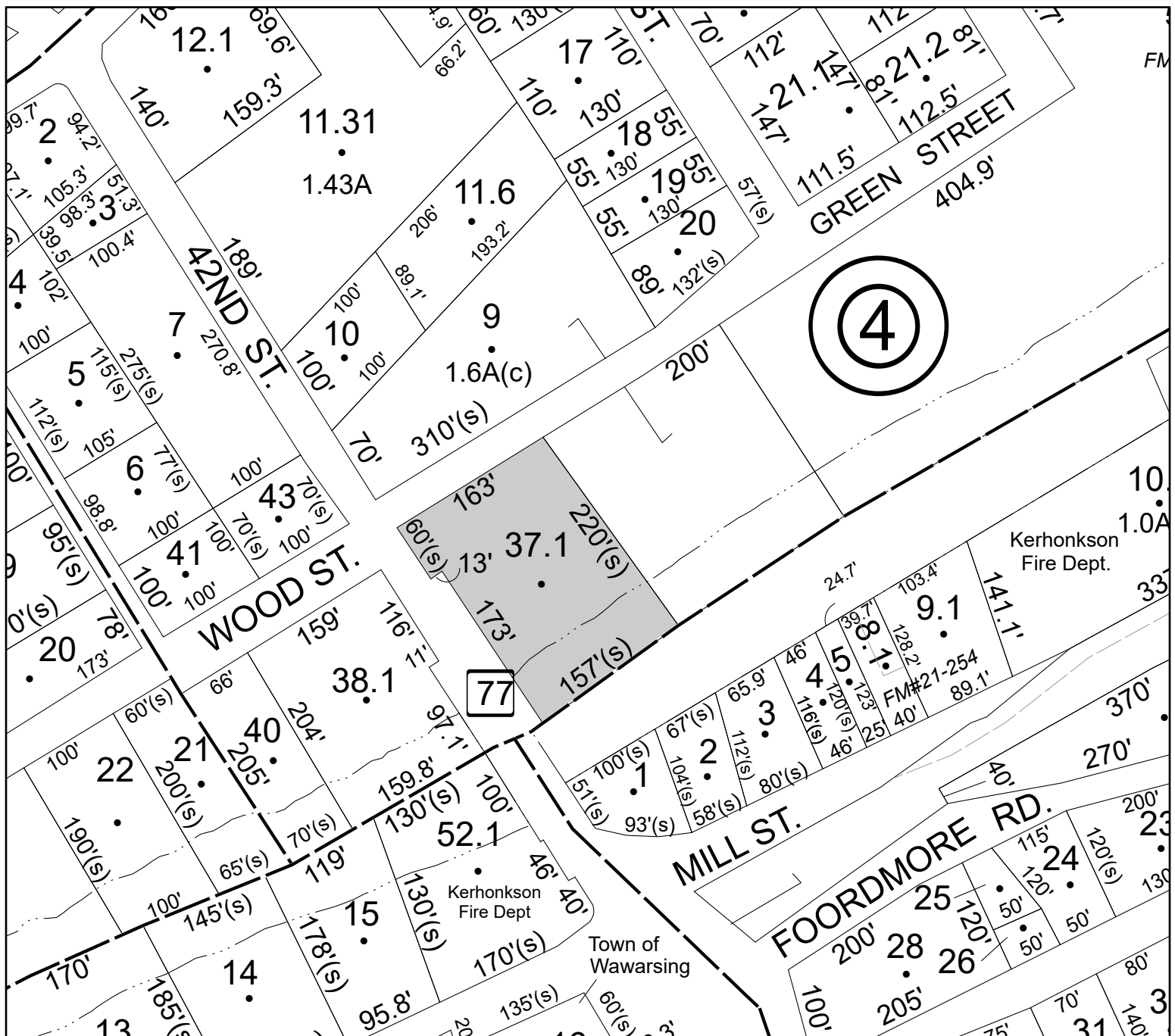
Depth: 0'

Property Class: 483

Converted Residence

Current Owner:

Assessed to: HISTORIC HOUSEWRIGHTS INC



Parcel# 247 SBL: 76.13-4-40

Amount: \$3,591

Oldest Year of Tax: 2019 G

Town: WAWARSING

Location: 13 WOOD ST

Acres: 0.32

Front: 0'

Depth: 0'

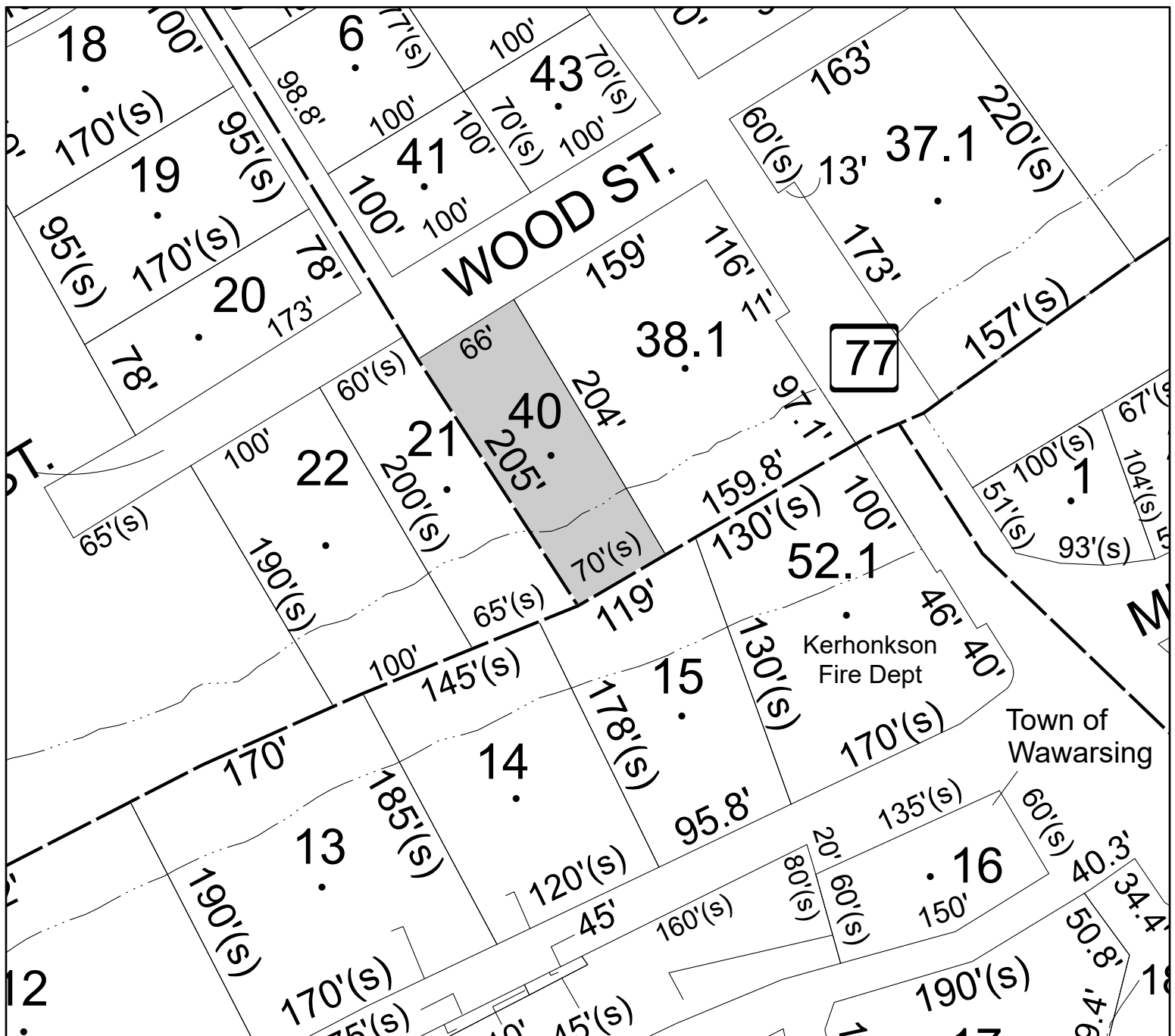
Property Class: 311

Residential Vacant Land

Current Owner:

Assessed to: DISENO PHILLIP

No Image
Available



Parcel# 248 SBL: 76.13-7-21

Amount: \$3,610

Oldest Year of Tax: 2019 G

Town: WAWARSING

Location: WOOD ST

Acres: 0.33

Front: 0'

Depth: 0'

Property Class: 311

Residential Vacant Land

Current Owner:

Assessed to: DISENO PHILLIP

No Image
Available



Parcel# 249 SBL: 81.2-3-29.200

Amount: \$34,224

Oldest Year of Tax: 2019 G

Town: WAWARSING

Location: 104 TAMARACK RD

Acres: 5.6

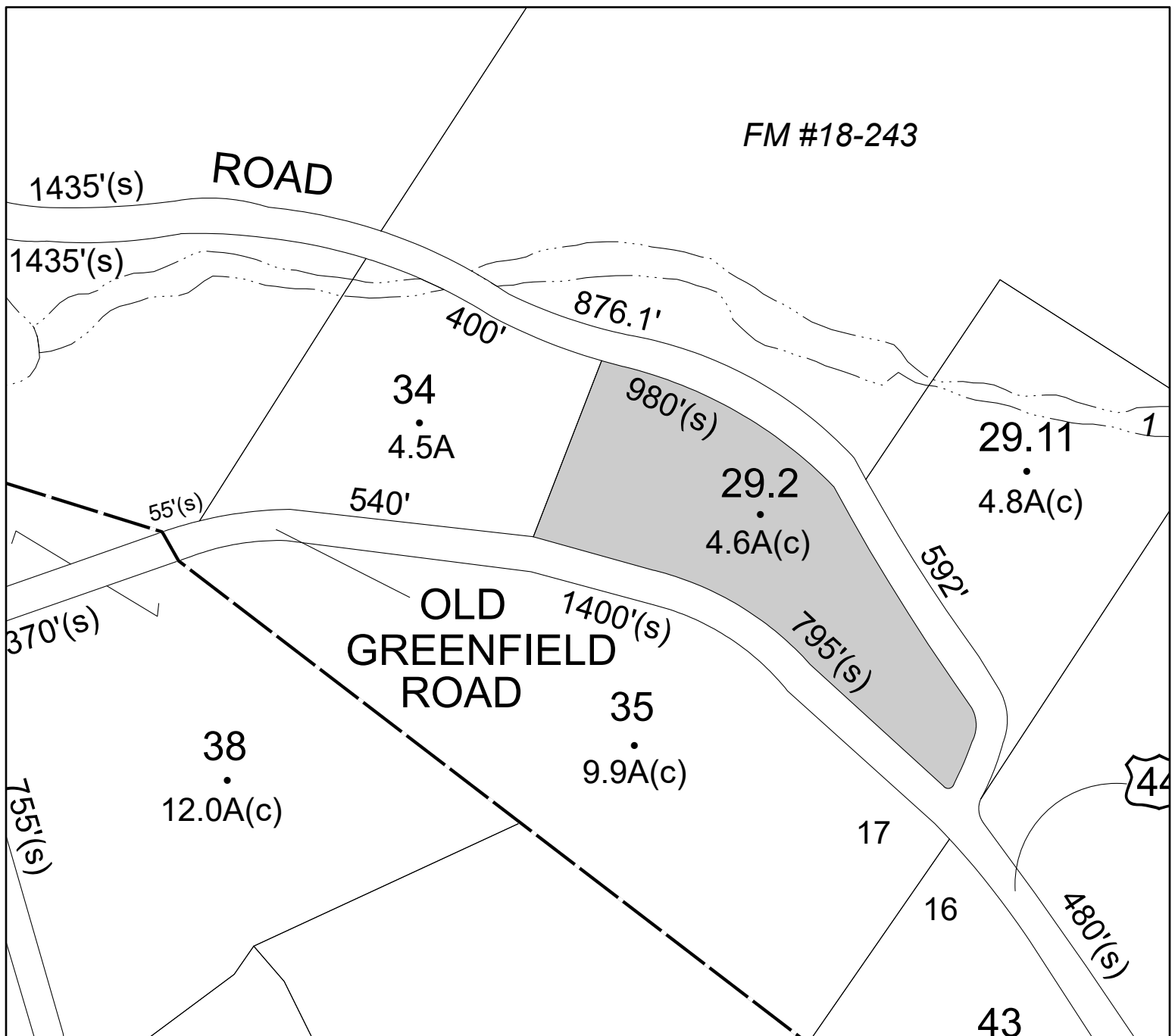
Front: 0' Depth: 0'

Property Class: 280

Multiple Residences

Current Owner: BAIS CHAYA ESTHER INC

Assessed to: TIFERES MORDECHAI KALISH LLC



Parcel# 250 SBL: 81.2-3-34

Amount: \$13,601

Oldest Year of Tax: 2019 G

Town: WAWARSING

Location: 110 TAMARACK RD

Acres: 4.5

Front: 0'

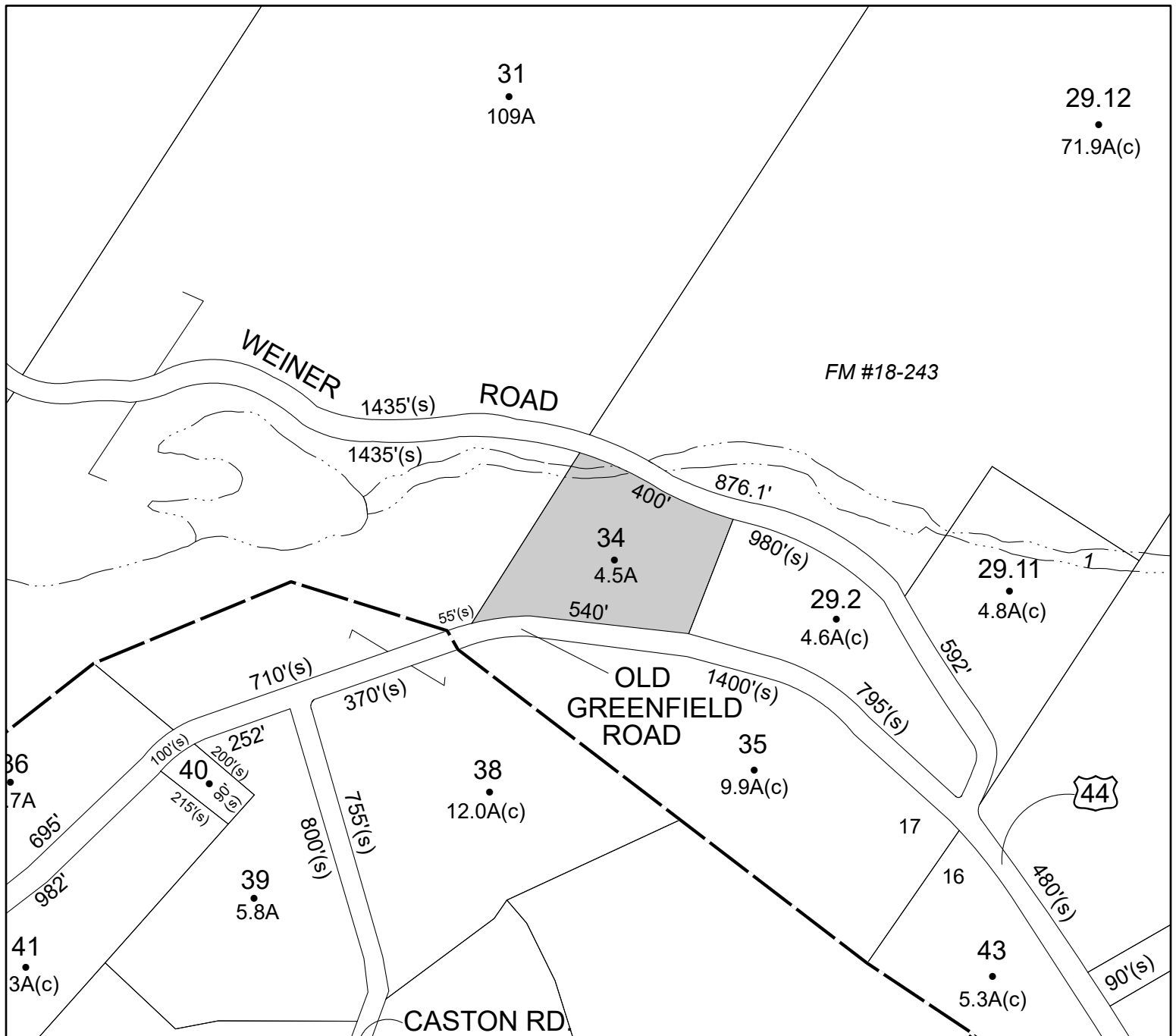
Depth: 0'

Property Class: 417

Camps, Cottages, Bungalows

Current Owner: BAIS CHAYA ESTHER INC

Assessed to: TIFERES MORDECHAI KALISH LLC



Parcel# 251 SBL: 82.3-1-27

Amount: \$91,157

Oldest Year of Tax: 2018 G

Town: WAWARSING

Location: 43 LUCKS RD

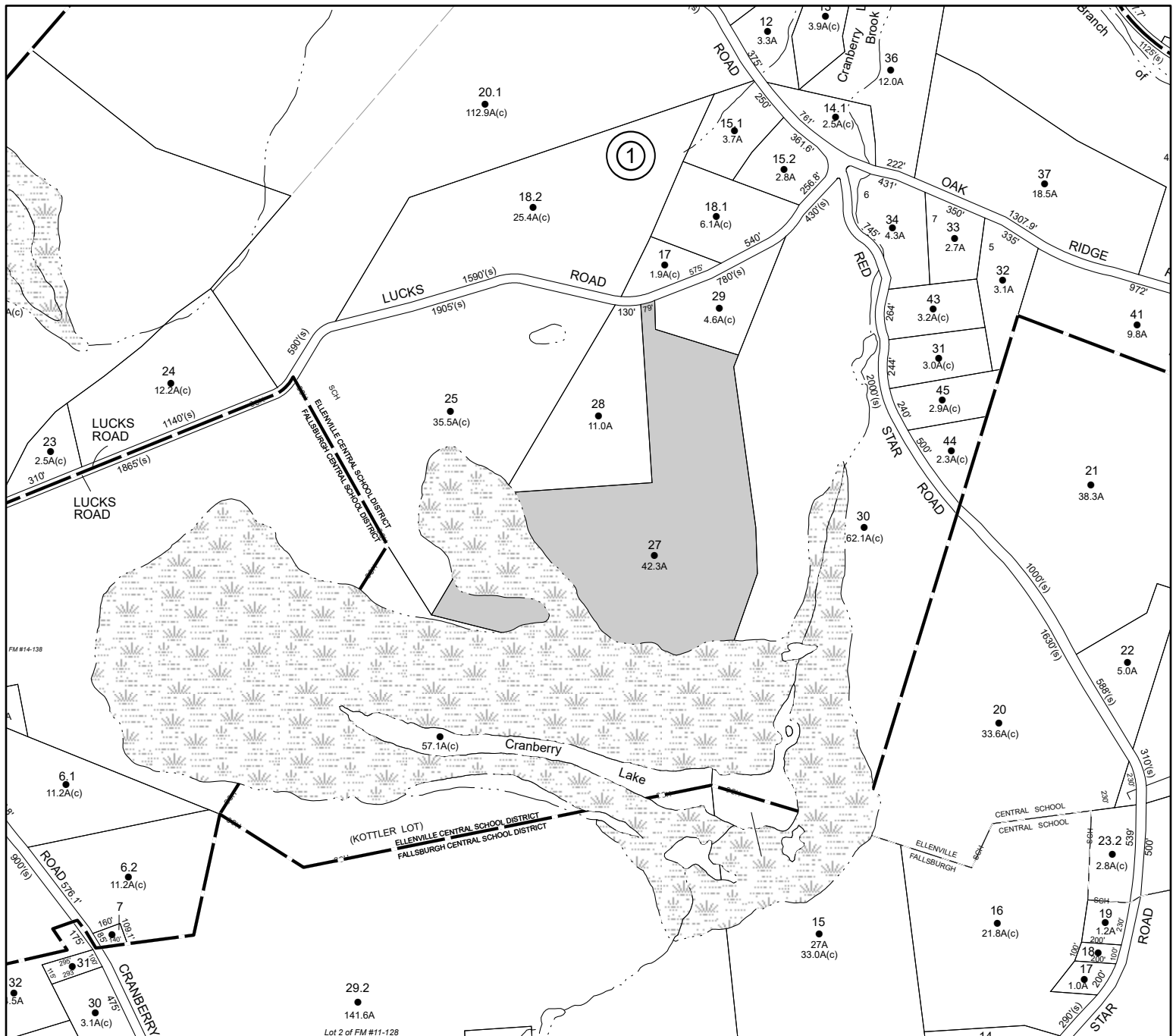
Acres: 42.3

Front: 0' Depth: 0'

Property Class: 242
Recreational use

Current Owner:

Assessed to: LEWIS RENEE



Parcel# 252 SBL: 82.3-1-38

Amount: \$1,164

Oldest Year of Tax: 2019 G

Town: WAWARSING

Location: 921 OLD GREENFIELD RD

Acres: 1

Front: 0'

Depth: 0'

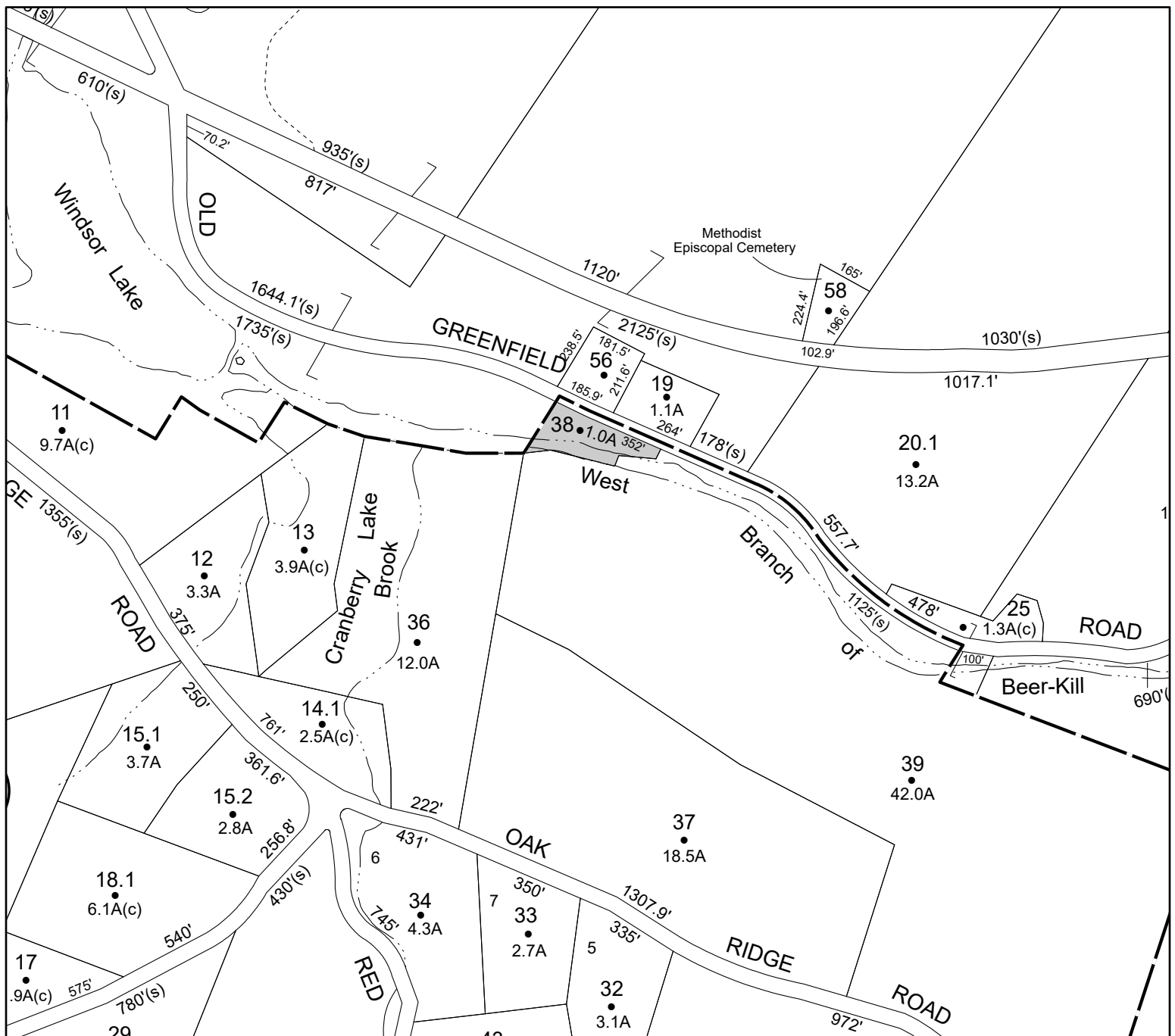
Property Class: 314

Rural Vacant Lots of 10 Acres or Less

Current Owner:

Assessed to: BERKI VIOLET

No Image
Available



Parcel# 253 SBL: 82.16-1-23

Amount: \$1,025

Oldest Year of Tax: 2017 G

Town: WAWARSING

Location: RT 52

Acres: 0.67

Front: 0'

Depth: 0'

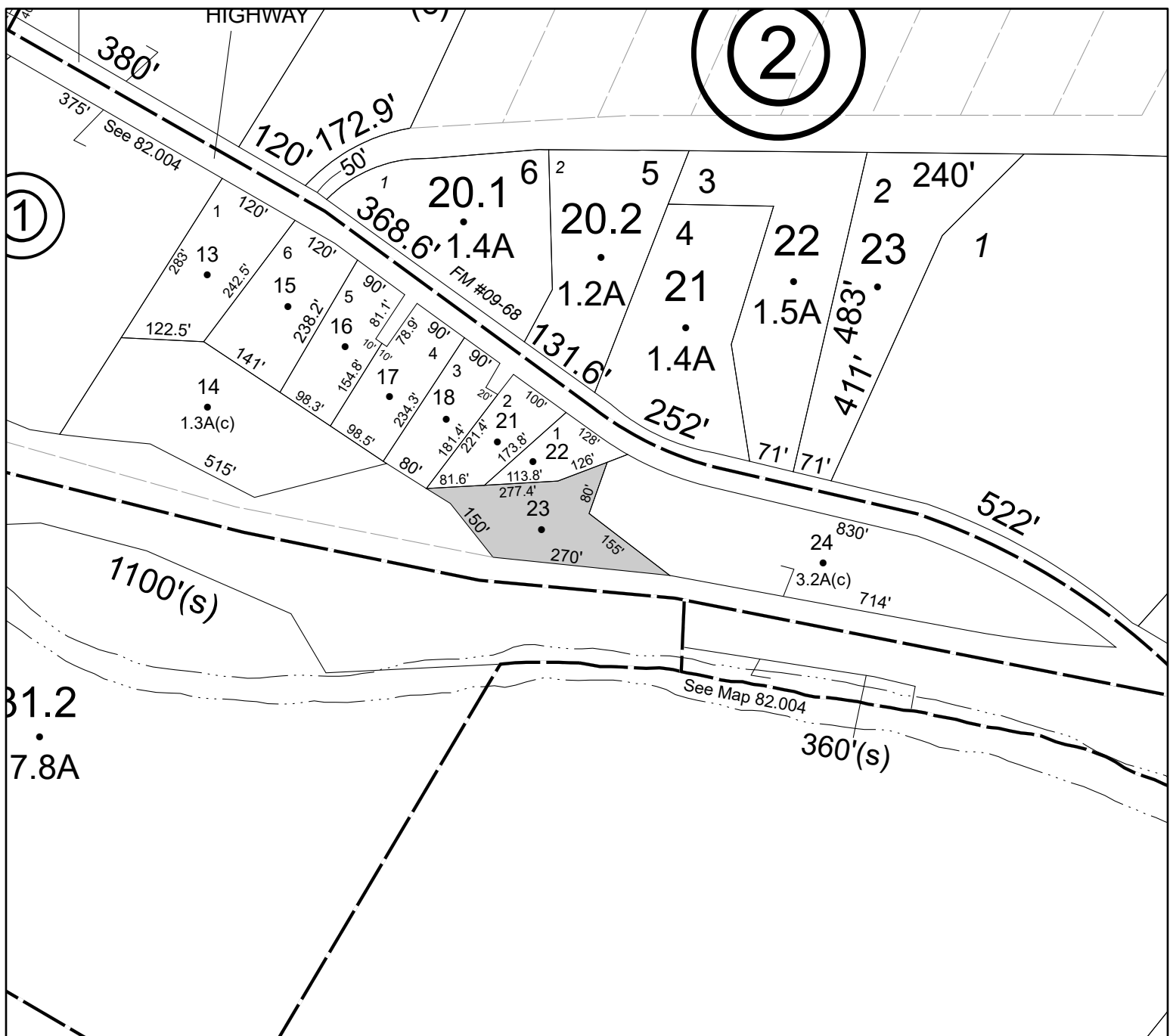
Property Class: 314

Rural Vacant Lots of 10 Acres or Less

Current Owner:

Assessed to: WAWARSING LAND DEV CORP

No Image
Available



Parcel# 254 SBL: 83.1-1-2

Amount: \$110,867

Oldest Year of Tax: 2009 G

Town: WAWARSING

Location: 7455 RT 209

Acres: 0

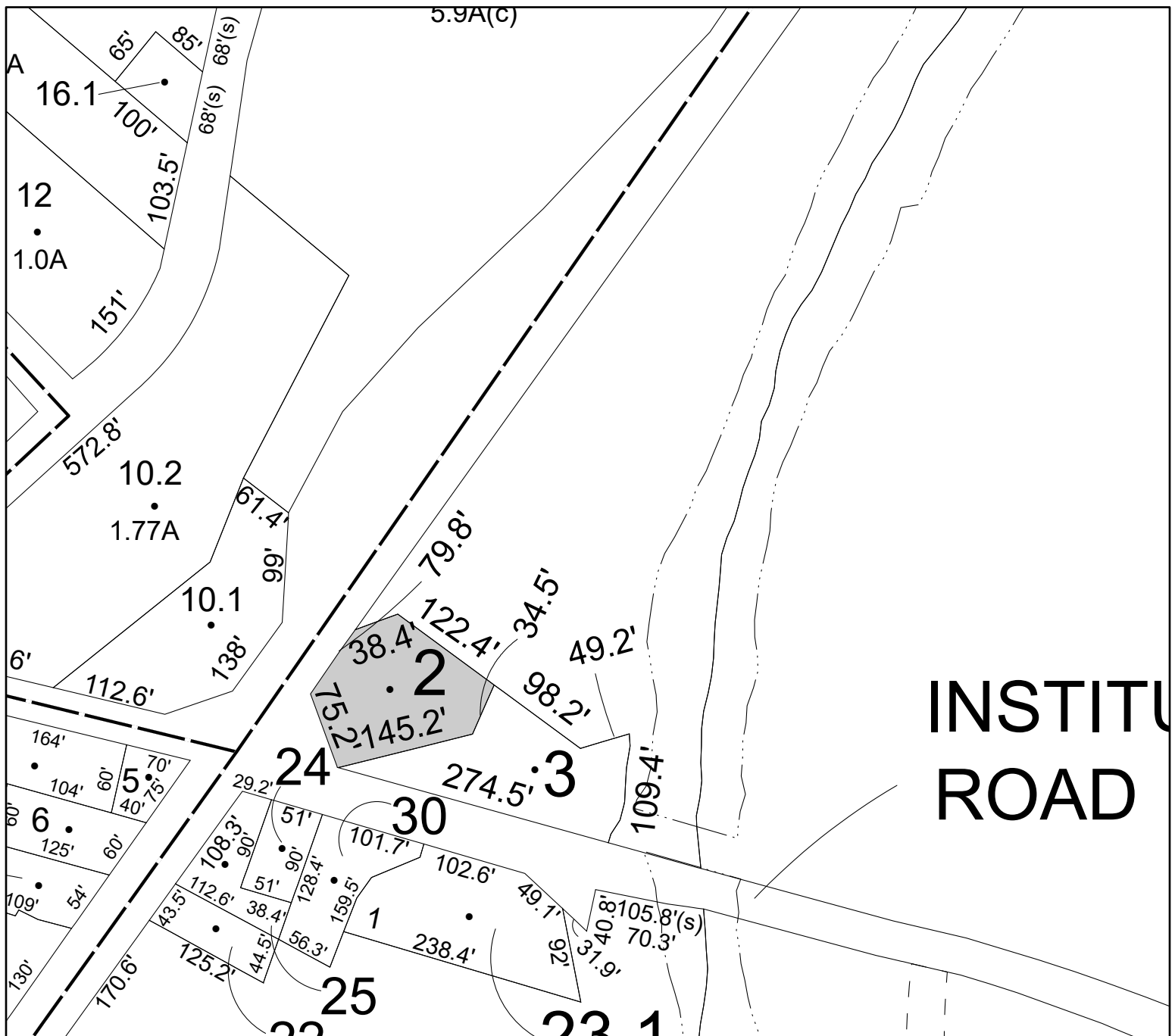
Front: 798' Depth: 752'

Property Class: 432

Service and Gas Stations

Current Owner:

Assessed to: SMITH ROBERT D SMITH WILLARD E



Parcel# 255 SBL: 83.2-1-47

Amount: \$16,735

Oldest Year of Tax: 2018 G

Town: WAWARSING

Location: 7261 RT 209

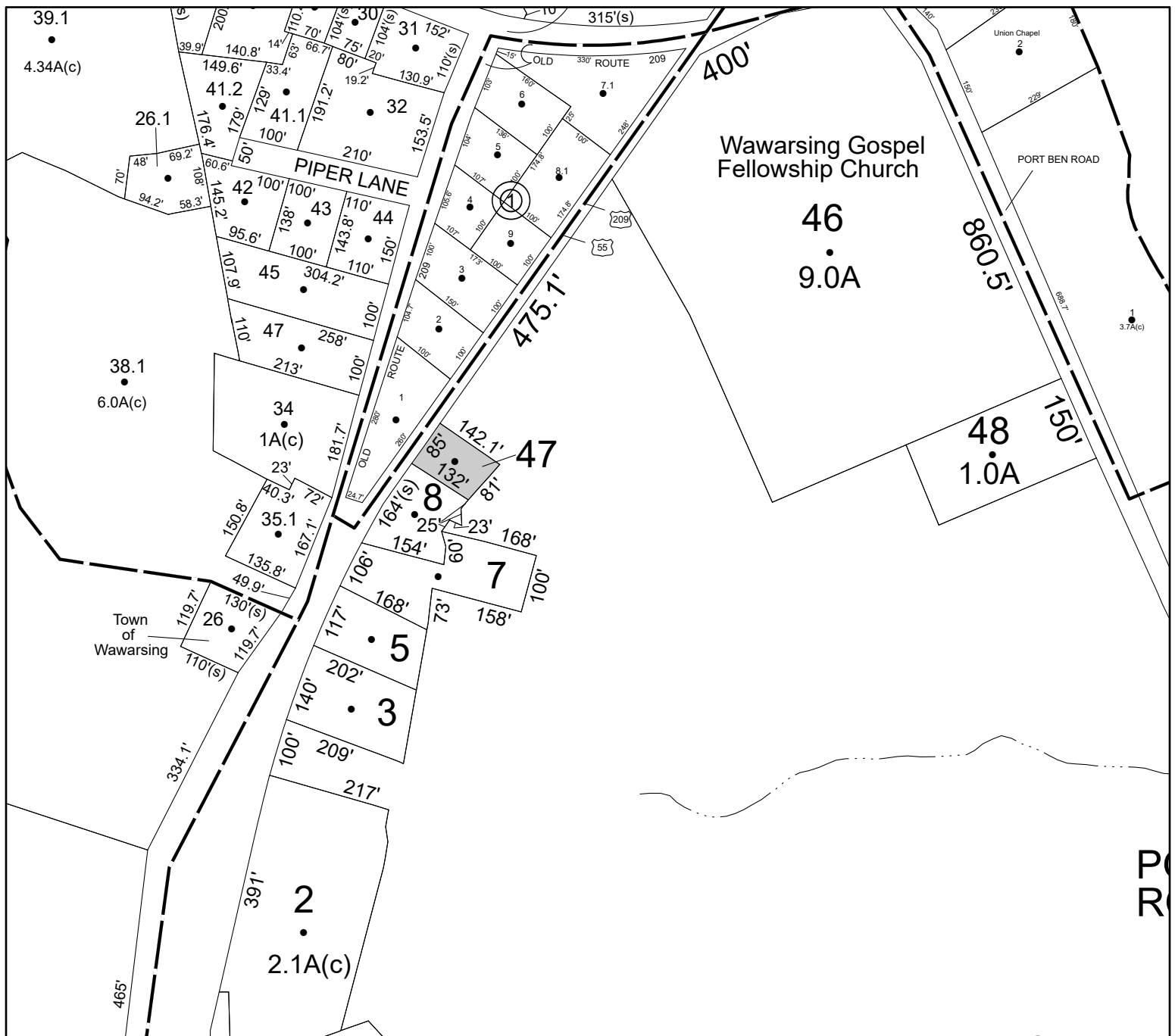
Acres: 0.23

Front: 0' Depth: 0'

Property Class: 210
One Family Year

Current Owner:

Assessed to: ZELINSKY NORMAN SR



Parcel# 256 SBL: 83.3-3-5

Amount: \$20,096

Oldest Year of Tax: 2018 G

Town: **WAWARSING**

Location: 266 BERME RD

Acres: 1

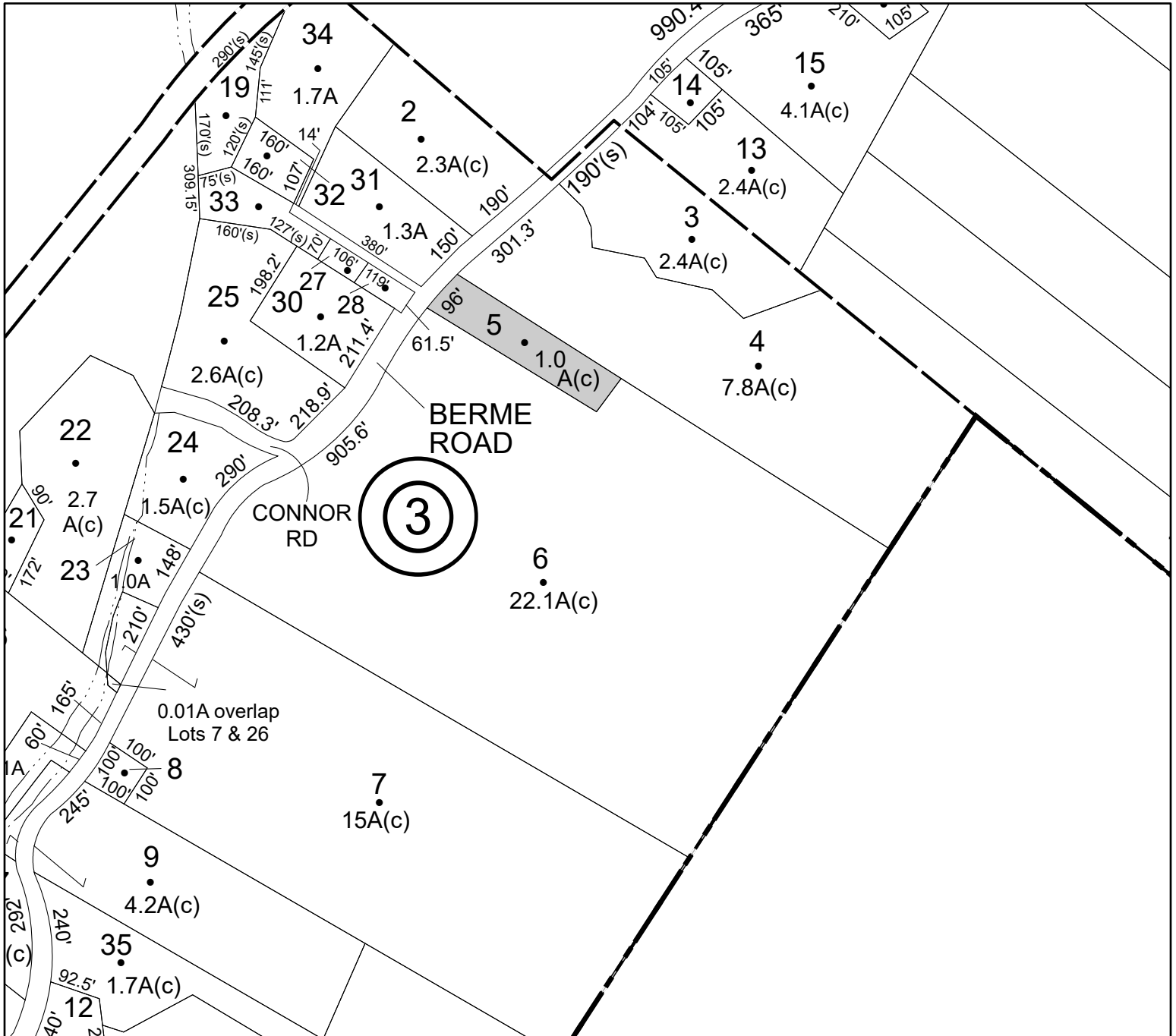
Front: 0' Depth: 0'

Property Class: **210**

One Family Year

Current Owner:

Assessed to: YERKES LYLE R



Parcel# 257 SBL: 83.3-4-19

Amount: \$3,213

Oldest Year of Tax: 2013 G

Town: **WAWARSING**

Location: **ULSTER HEIGHTS RD**

Acres: 0.21

Front: 0' Depth: 0'

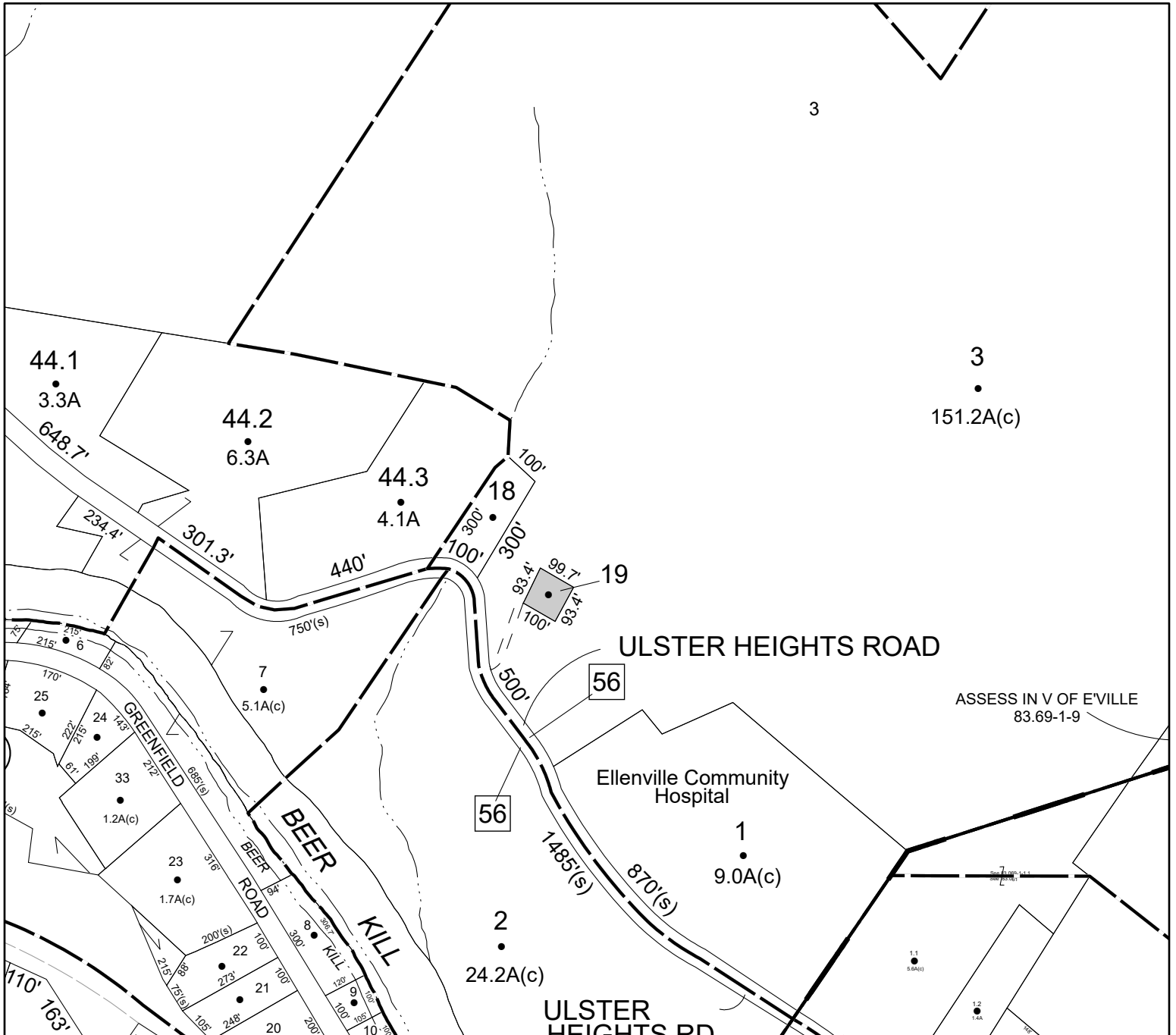
Property Class: **314**

Rural Vacant Lots of 10 Acres or Less

Current Owner:

Assessed to: SINANAJ FAHRIJE

No Image Available



Parcel# 258 SBL: 75.3-2-81

Amount: \$9,394

Oldest Year of Tax: 2011 G

Town: WAWARSING

Location: CONTINENTAL RD

Acres: 0.05

Front: 40'

Depth: 62'

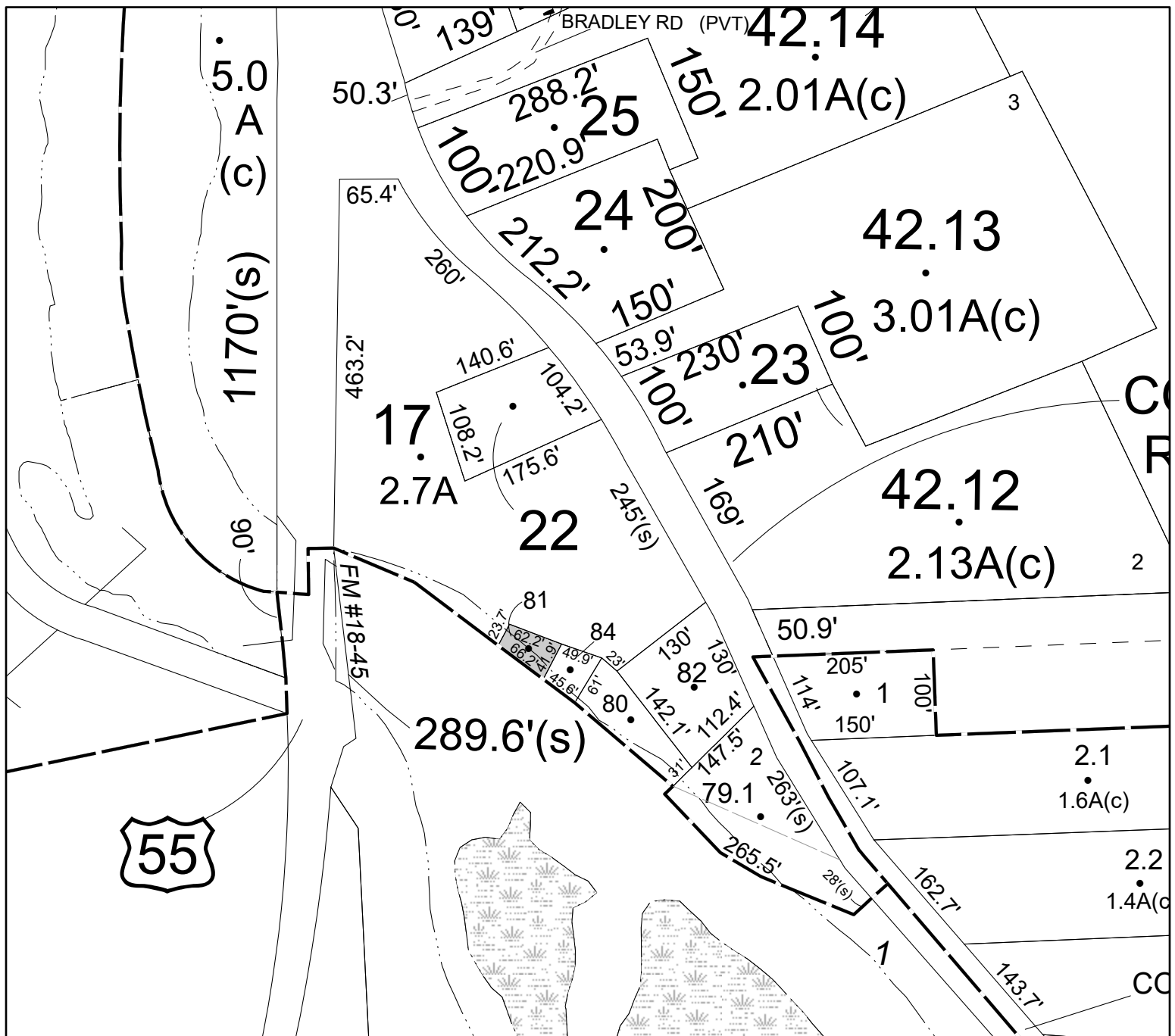
Property Class: 312

Residential Land Including a Small Improvement (not used for living accommodations)

Current Owner:

Assessed to: NOWAKOWSKI WALTER NOWAKOWSKI IRENE

No Image
Available



Parcel# 259 SBL: 83.6-5-79

Amount: \$3,127

Oldest Year of Tax: 2016 G

Town: WAWARSING

Location: 62 PLANK RD

Acres: 0.25

Front: 0'

Depth: 0'

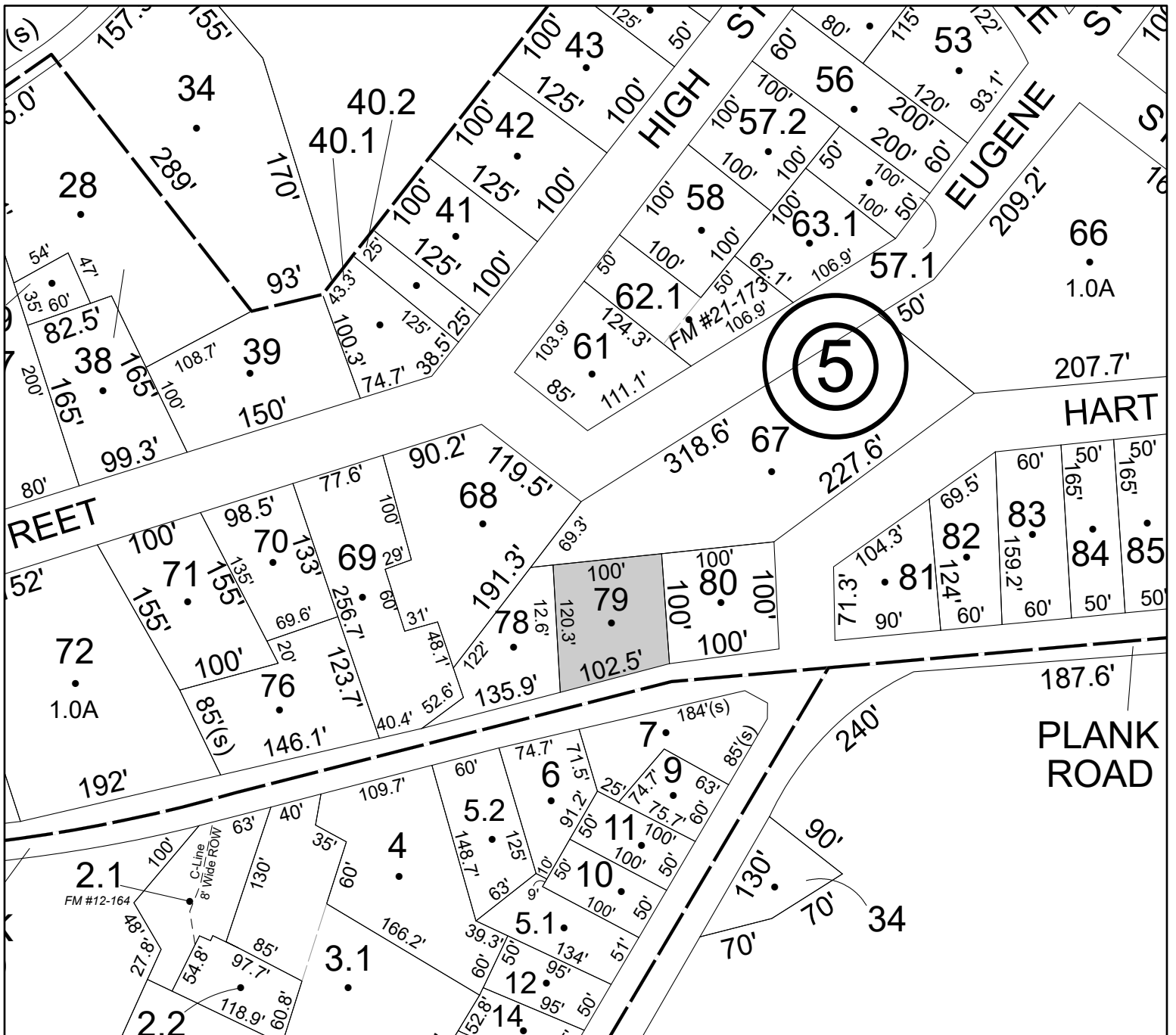
Property Class: **311**

Residential Vacant Land

Current Owner:

Assessed to: **WENDEL MICHAEL E**

No Image Available



Parcel# 260 SBL: 91.14-1-11

Amount: \$9,871

Oldest Year of Tax: 2018 G

Town: WAWARSING

Location: 106 MT MEENAGHA RD

Acres: 1

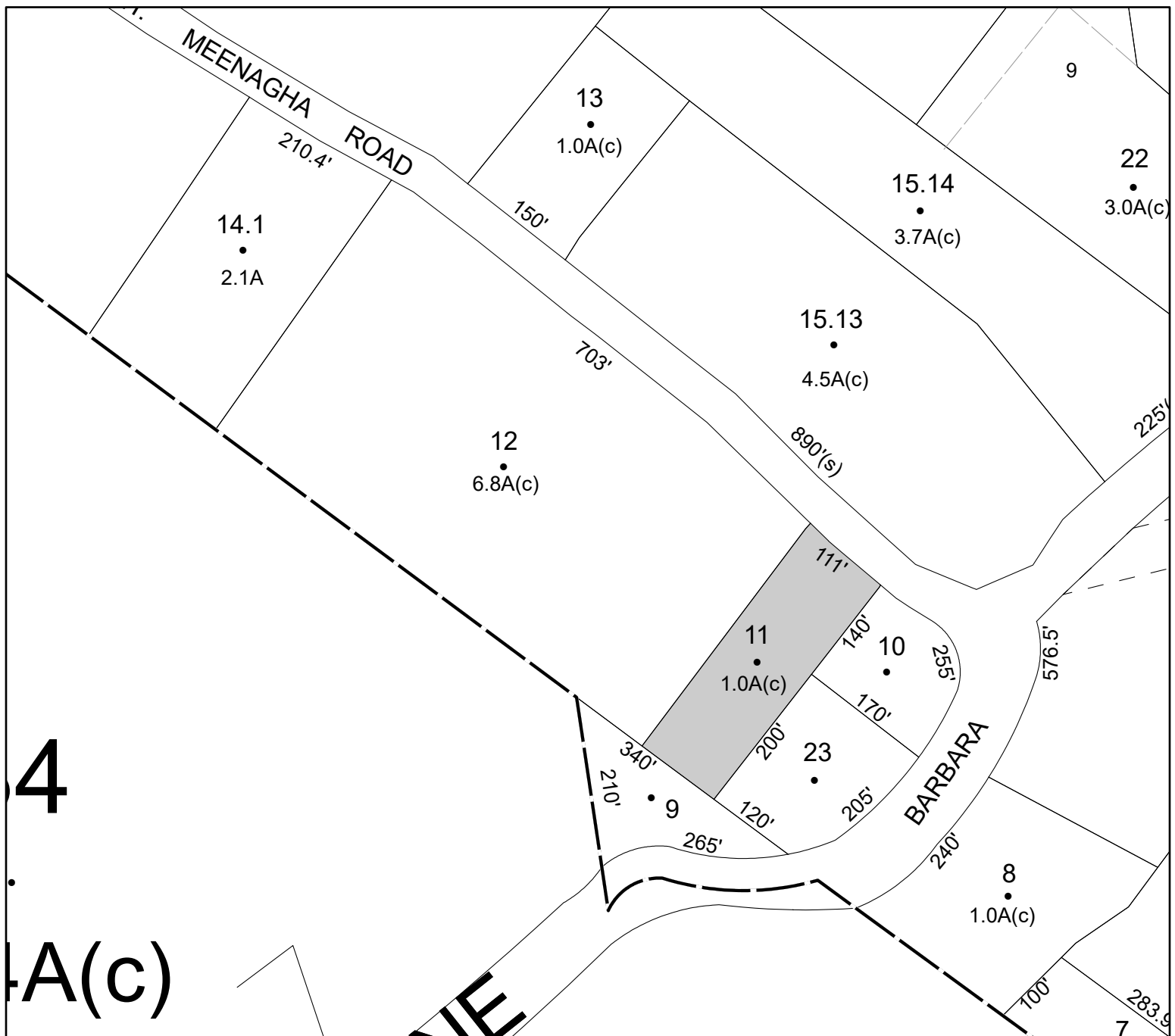
Front: 0' Depth: 0'

Property Class: 314

Rural Vacant Lots of 10 Acres or Less

Current Owner:

Assessed to: BENTON BLAKE BENTON MYRIAN



Parcel# 261 SBL: 91.18-1-28

Amount: \$1,095

Oldest Year of Tax: 2019 G

Town: WAWARSING

Location: GARDINER LN

Acres: 0.77

Front: 0'

Depth: 0'

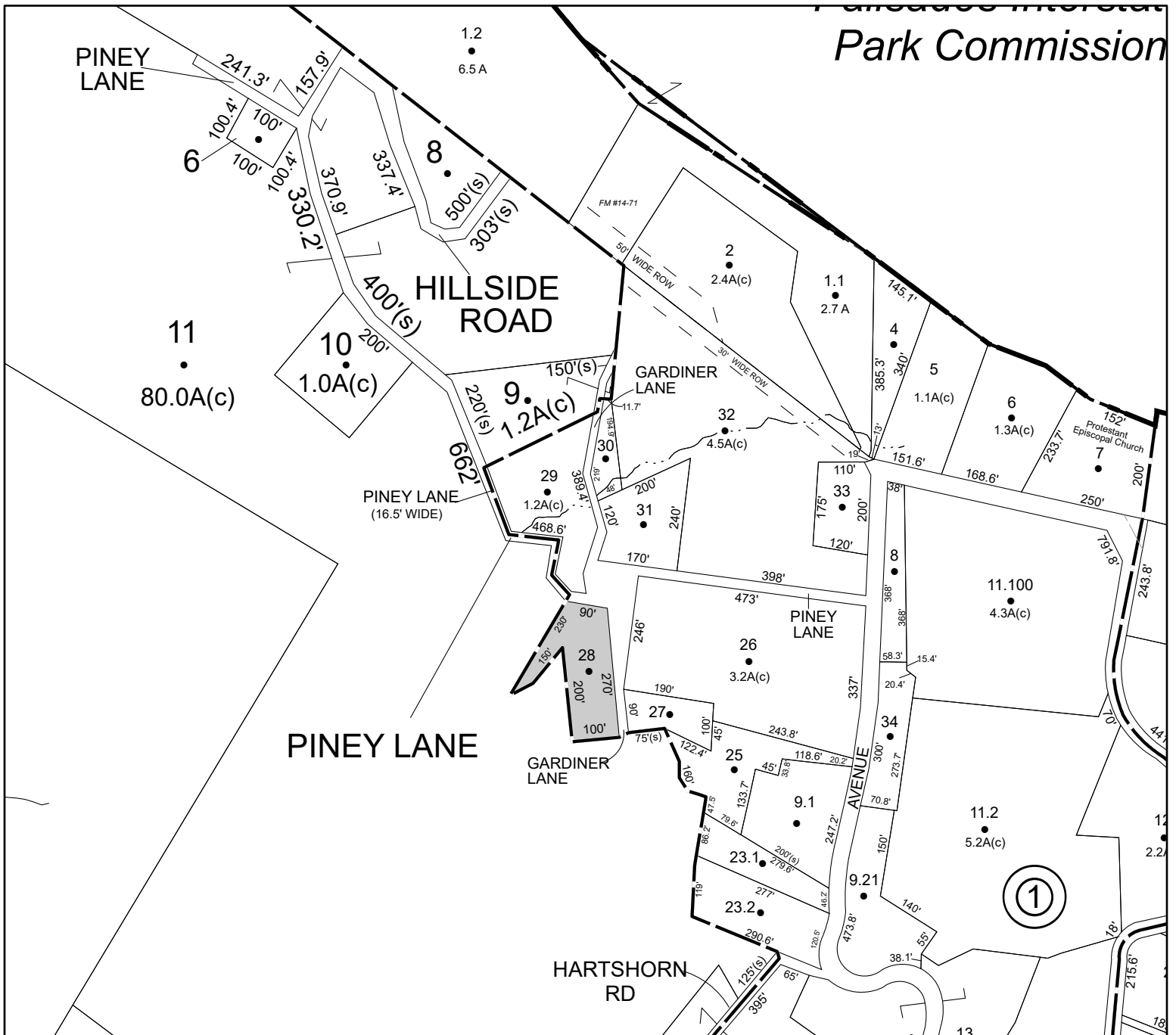
Property Class: **314**

Rural Vacant Lots of 10 Acres or Less

Current Owner:

Assessed to: CASAZZA PATRICIA

No Image Available



Parcel# 262 SBL: 91.18-4-4.120

Amount: \$23,512

Oldest Year of Tax: 2019 G

Town: WAWARSING

Location: 26 OTIS RD

Acres: 4

Front: 0'

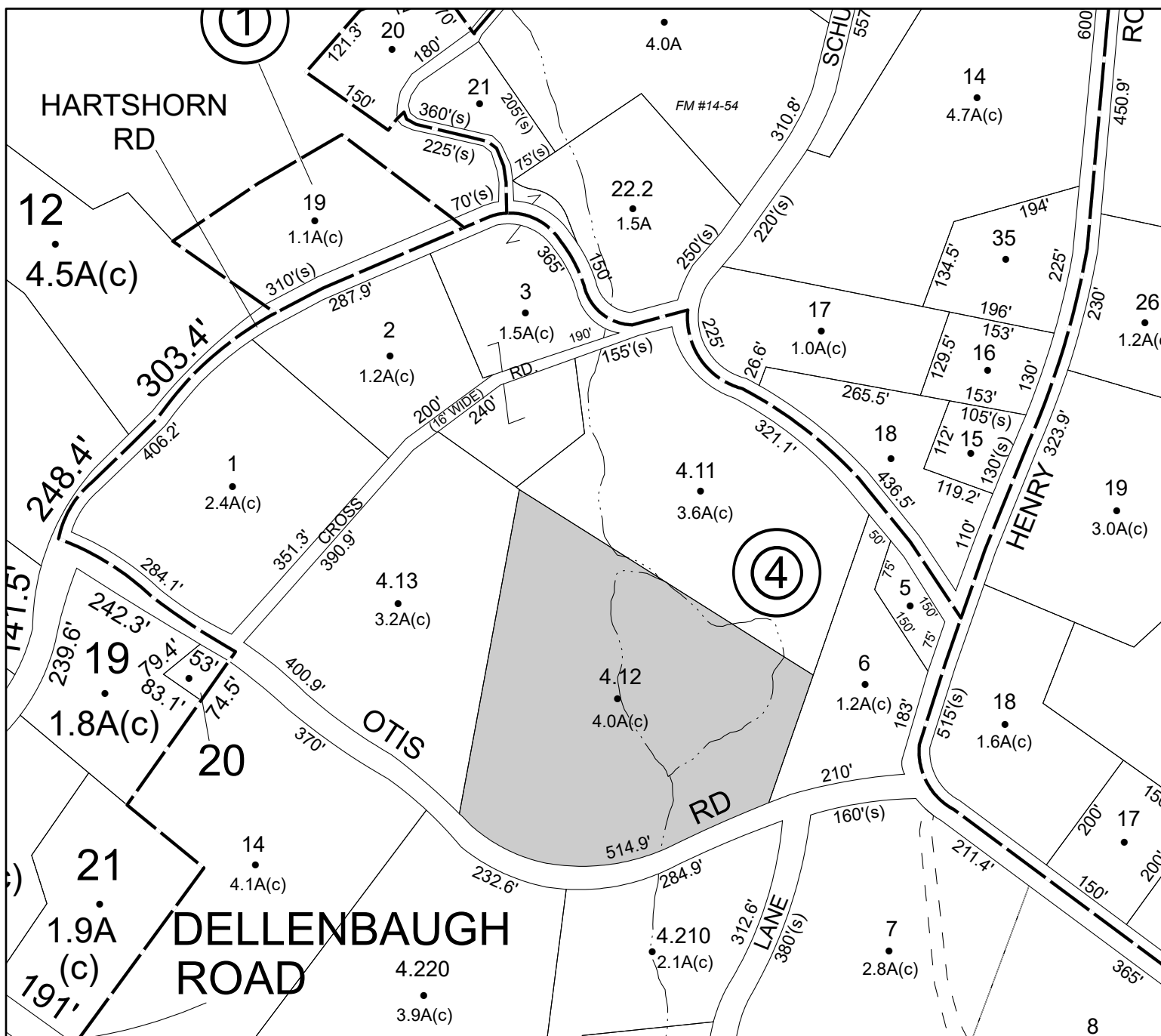
Depth: 0'

Property Class: 210

One Family Year

Current Owner:

Assessed to: CASAZZA PATRICIA D.



Parcel# 263 SBL: 97.2-1-13

Amount: \$3,922

Oldest Year of Tax: 2019 G

Town: WAWARSING

Location: 1489 OLD RT 209

Acres: 0.29

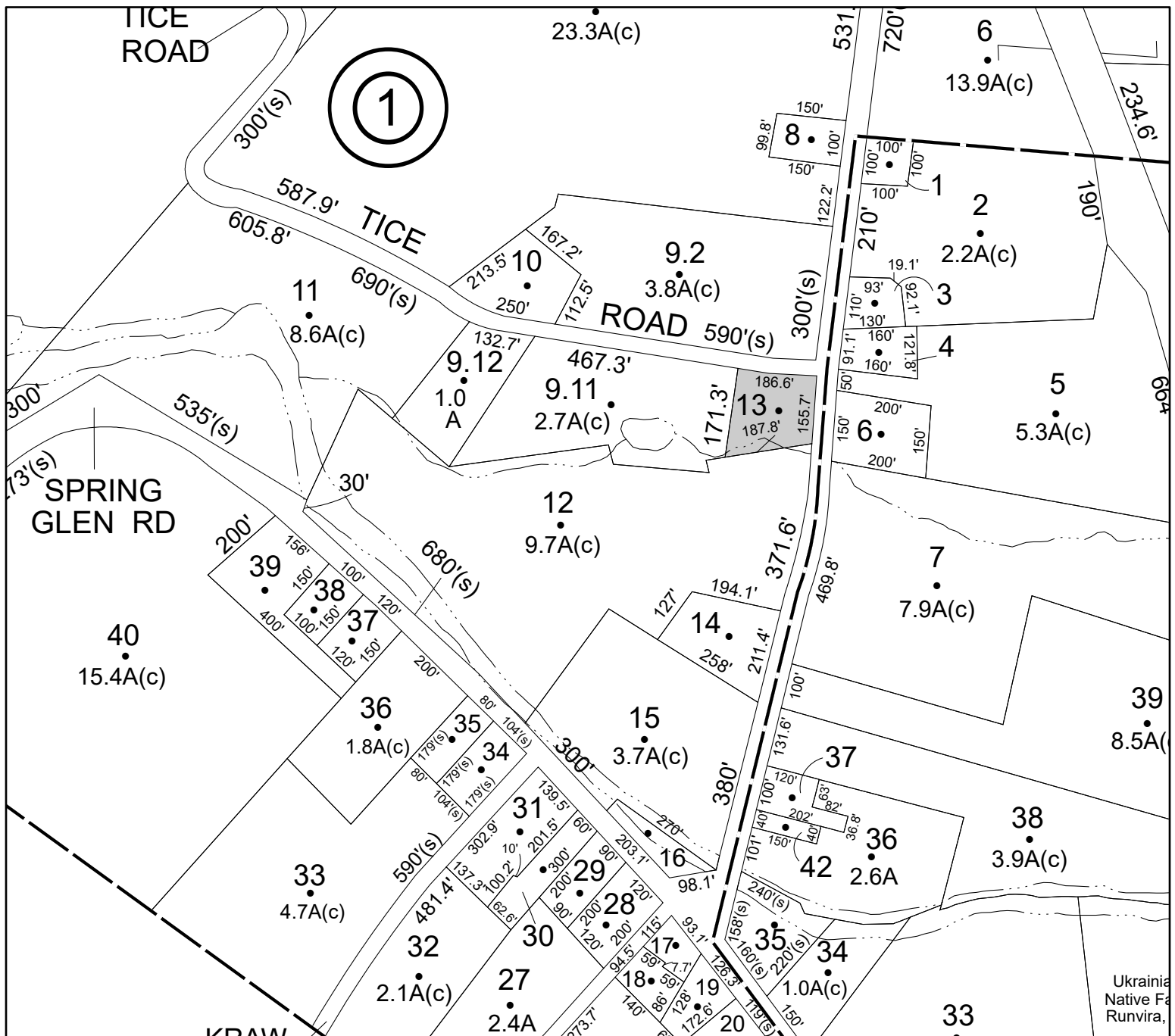
Front: 0'

Depth: 0'

Property Class: 280
Multiple Residences

Current Owner:

Assessed to: ALLEN ALBERT ALEEM TAJIDDIN



Parcel# 264 SBL: 25.4-2-15

Amount: \$74,977

Oldest Year of Tax: 2019 G

Town: **WOODSTOCK**

Location: 205 THE MIDDLE WAY

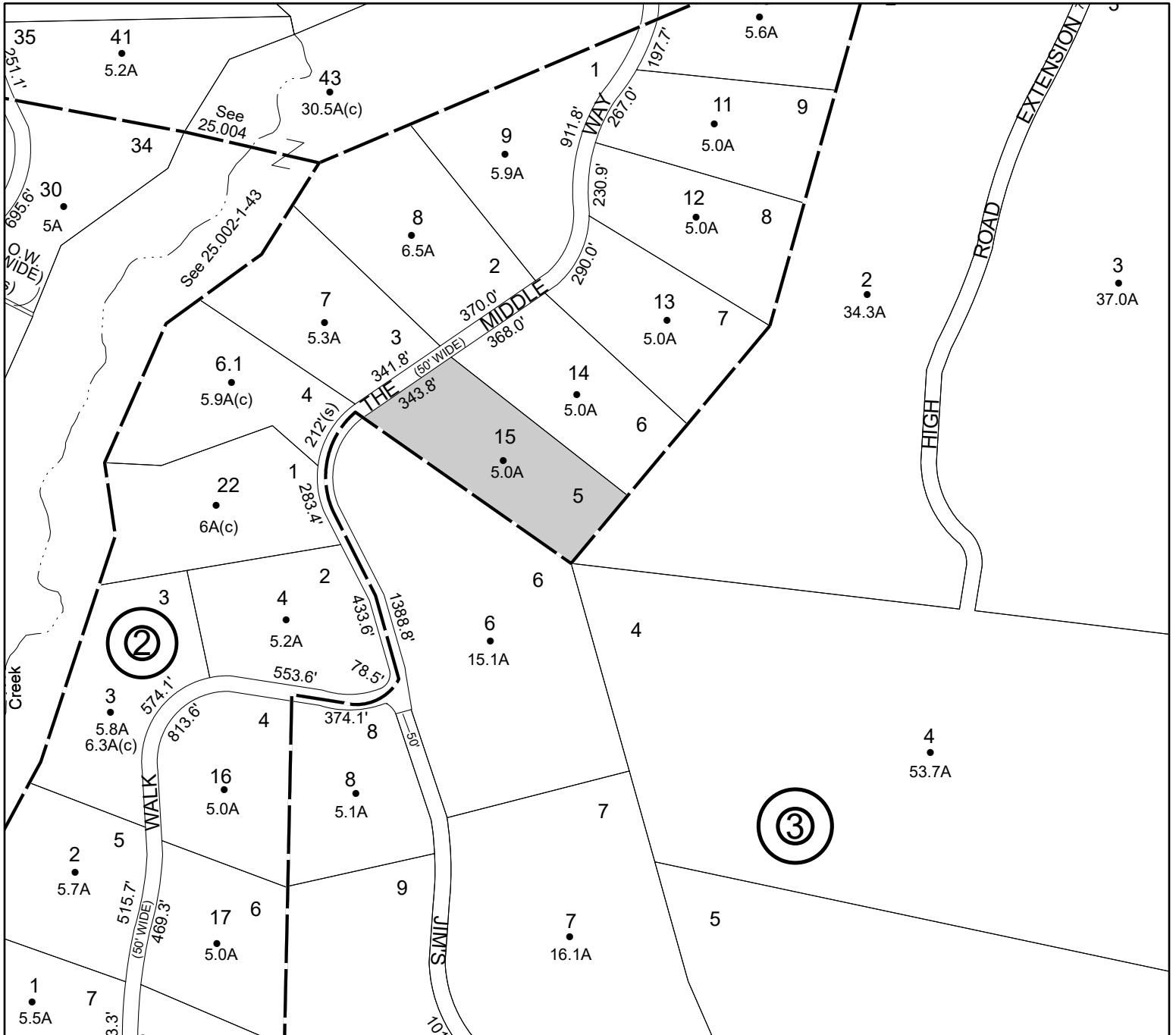
Acres: 5.33

Front: 343.8' Depth: 0'

Property Class: 210
One Family Year

Current Owner:

Assessed to: ALPHA BETA HOLDINGS INC



Parcel# 265 SBL: 26.2-5-8

Amount: \$1,766

Oldest Year of Tax: 2019 G

Town: **WOODSTOCK**

Location: ROUTE 212

Acres: 0.75

Front: **568'** Depth: **0'**

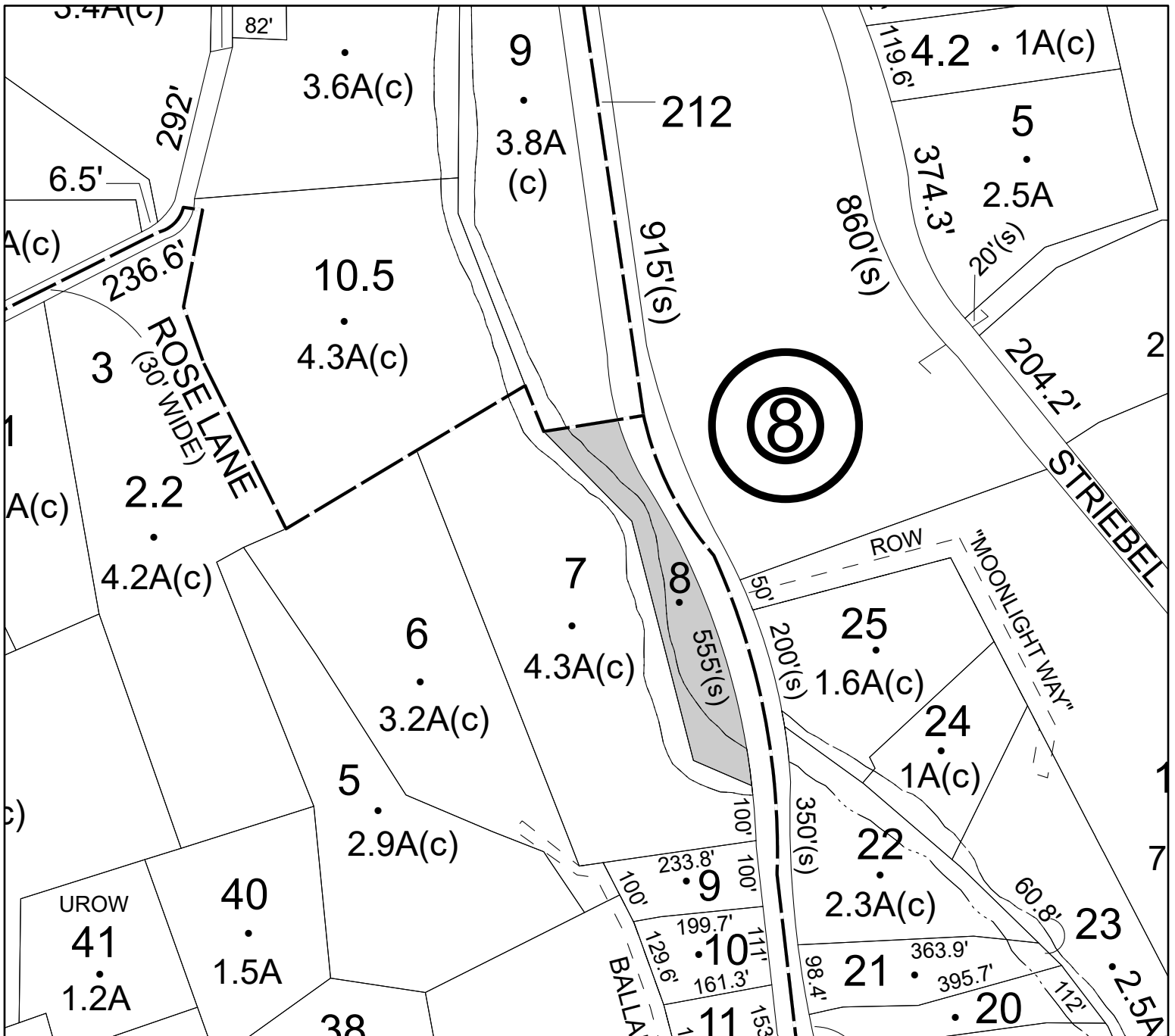
Property Class: **314**

Rural Vacant Lots of 10 Acres or Less

Current Owner:

Assessed to: STENGEL GREGORY T

No Image Available



Parcel# 266 SBL: 37.1-1-21

Amount: \$4,607

Oldest Year of Tax: 2018 G

Town: WOODSTOCK

Location: 239 COLD BROOK RD

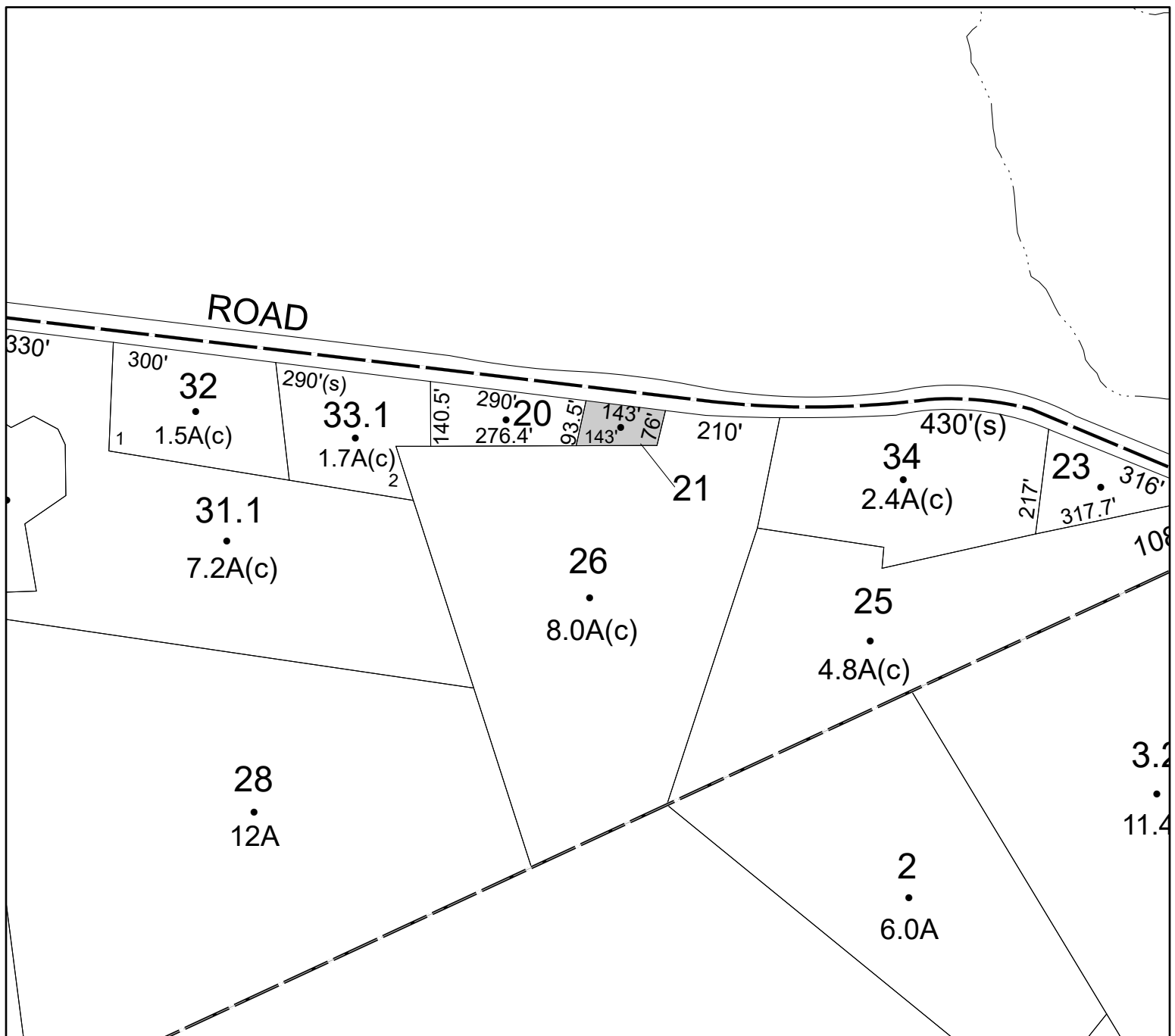
Acres: 0.33

Front: 143' Depth: 0'

Property Class: 210
One Family Year

Current Owner:

Assessed to: TROWBRIDGE ROBERTA ELTING



Parcel# 267 SBL: 38.2-2-33.200

Amount: \$13,750 includes Parce# 37

Oldest Year of Tax: 2018 G

Town: WOODSTOCK

Location: MOREY HILL RD

Acres: 3.58

Front: 380' Depth: 0'

Property Class: **314**

Rural Vacant Lots of 10 Acres or Less

Current Owner: PRAHNA LLC

Assessed to: DARDIK RAQUEL

No Image Available

