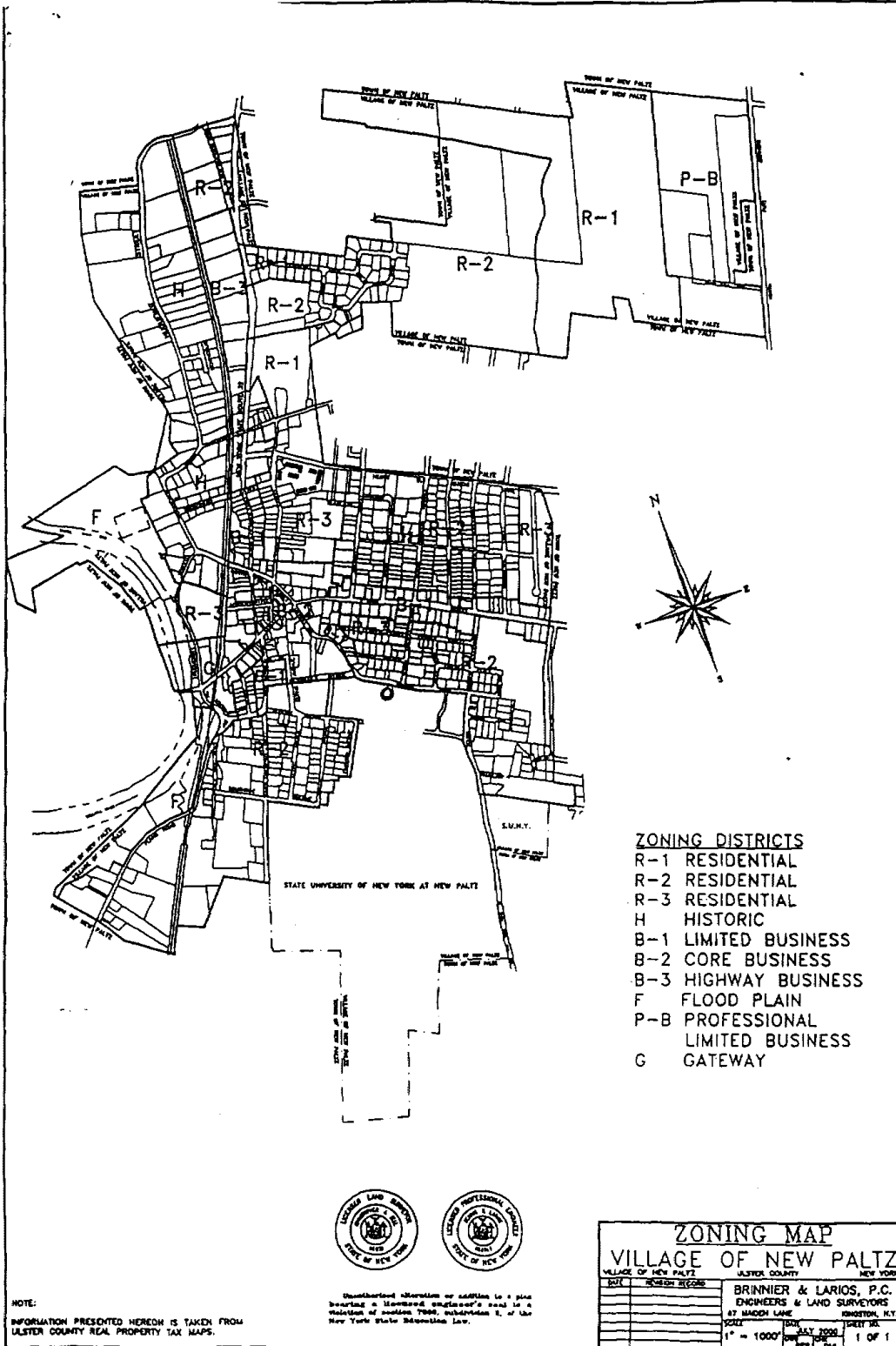


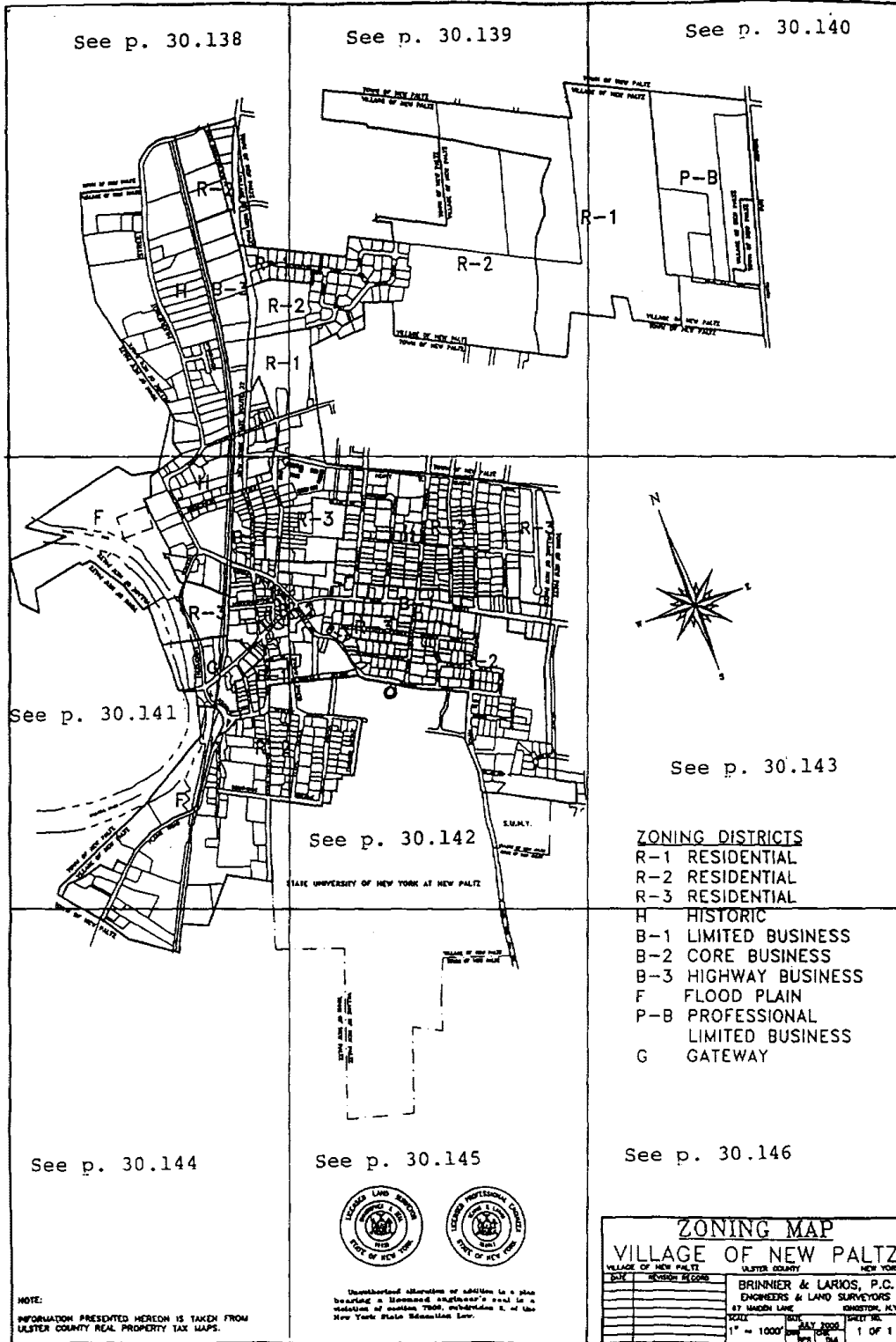
ZONING



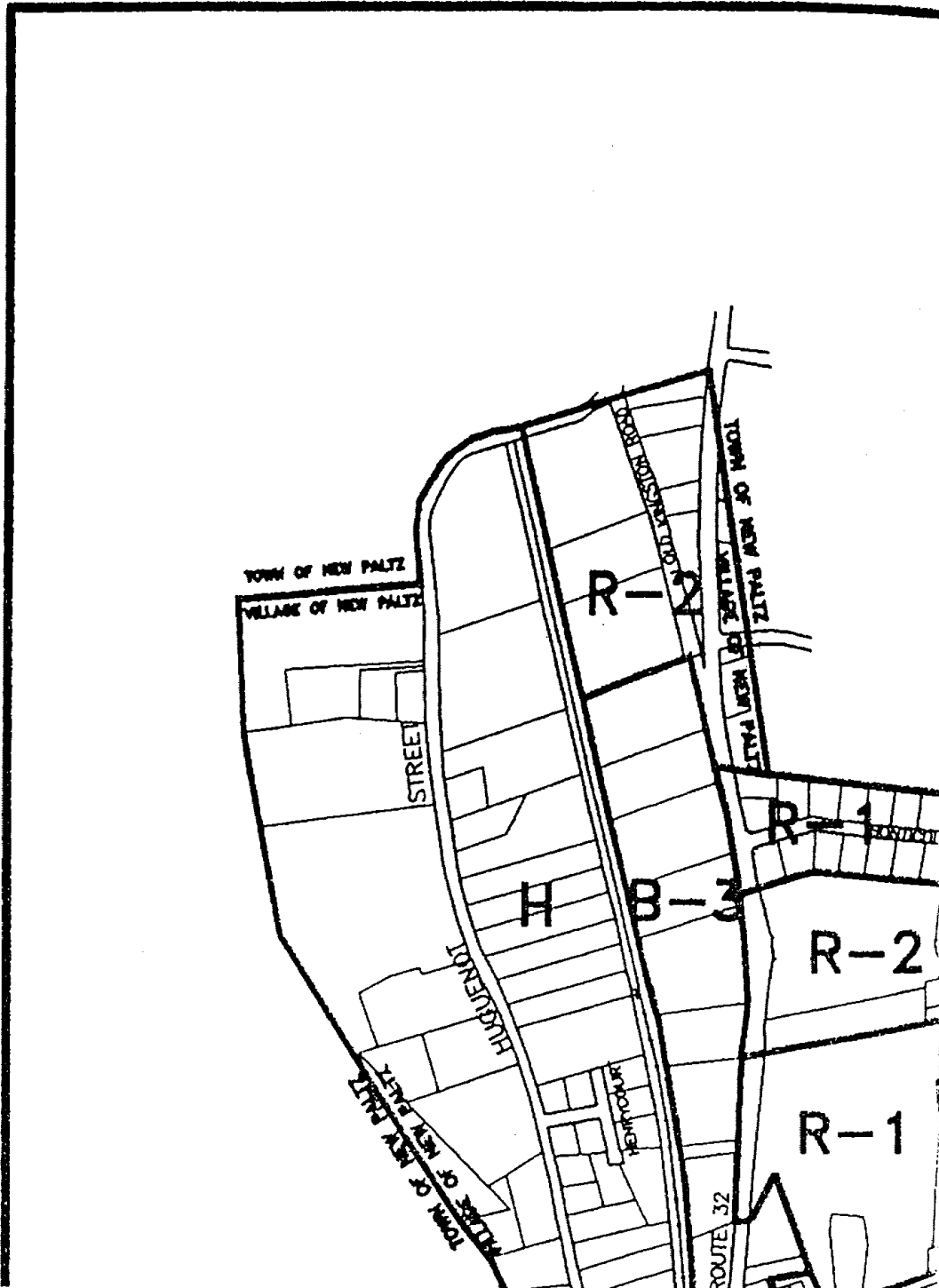
NOTE:
 INFORMATION PRESENTED HEREON IS TAKEN FROM
 ULSTER COUNTY REAL PROPERTY TAX MAPS.

Unauthorized alteration or addition to a plan
 bearing a licensed engineer's seal is a
 violation of section 2000, subdivision 4, of the
 New York State Education Law.

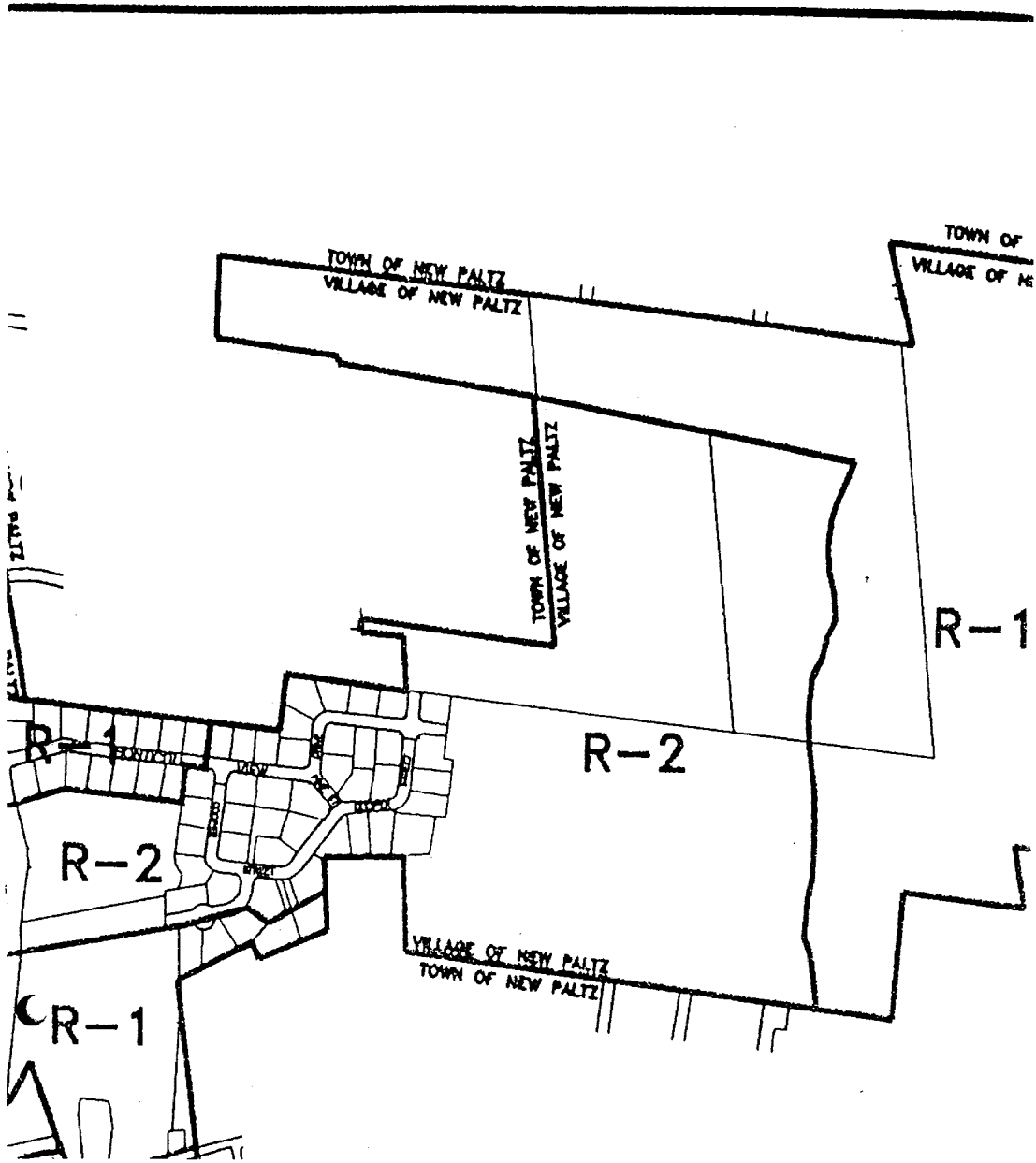
NEW PALTZ CODE



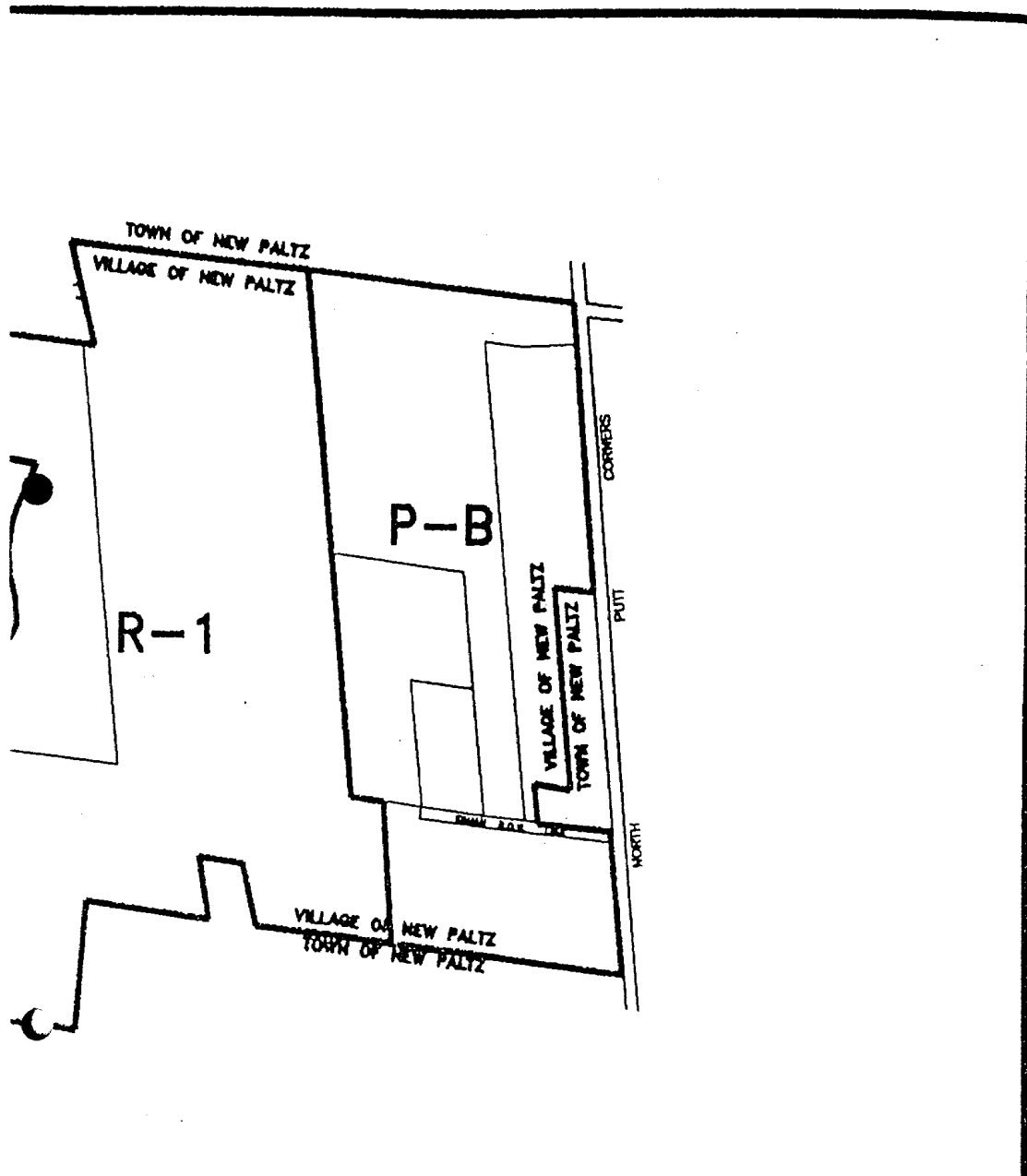
ZONING



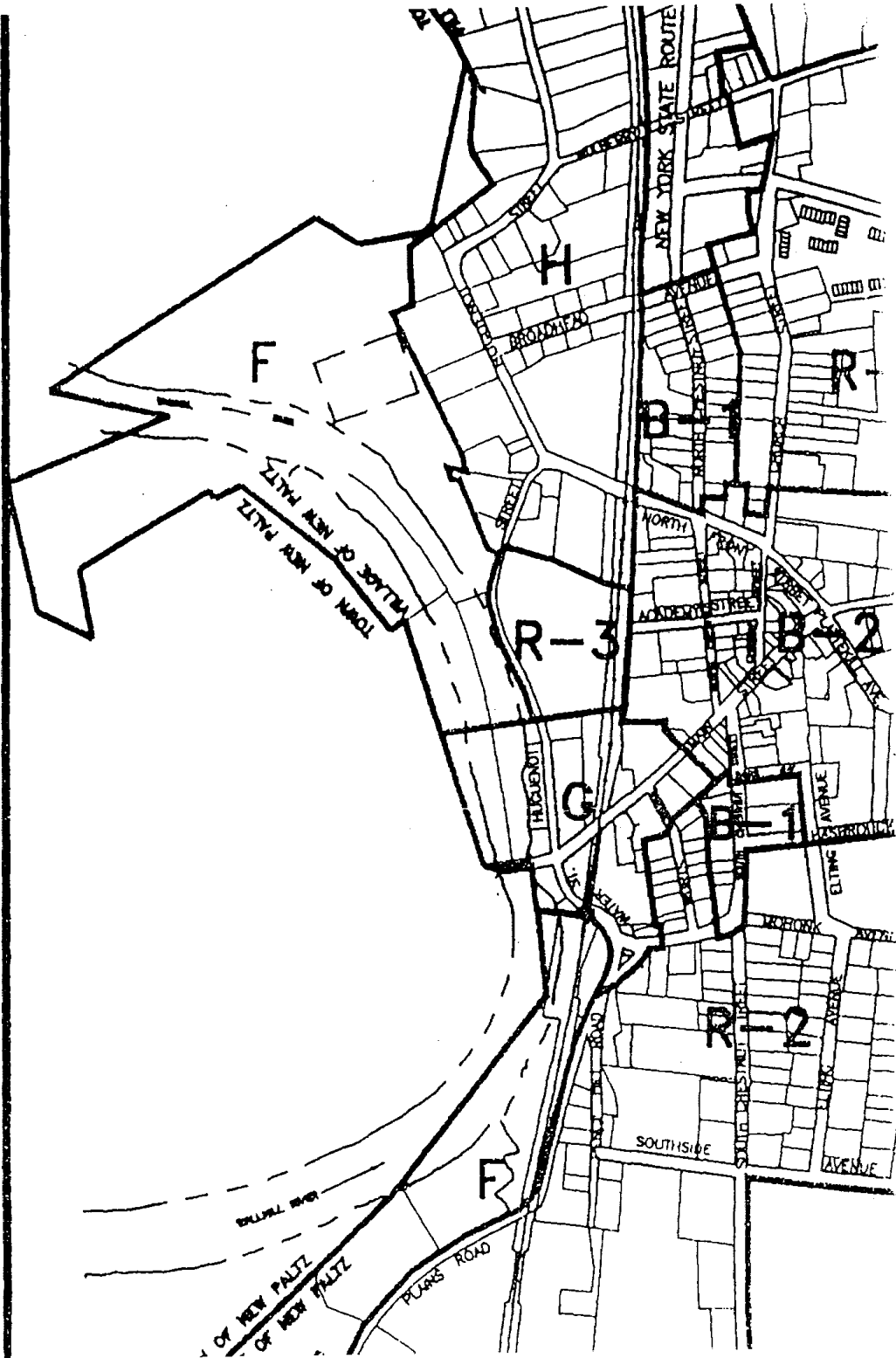
NEW PALTZ CODE



ZONING



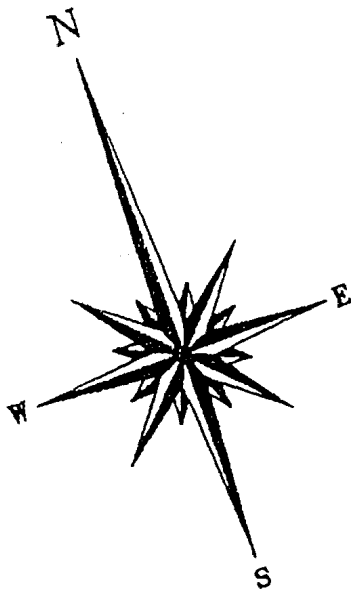
NEW PALTZ CODE



ZONING

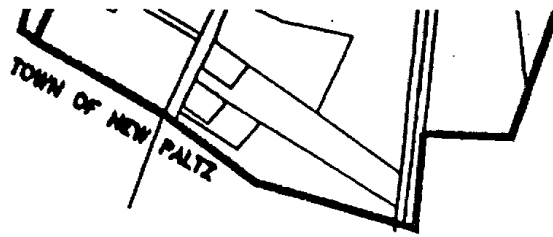


NEW PALTZ CODE



ZONING DISTRICTS
R-1 RESIDENTIAL

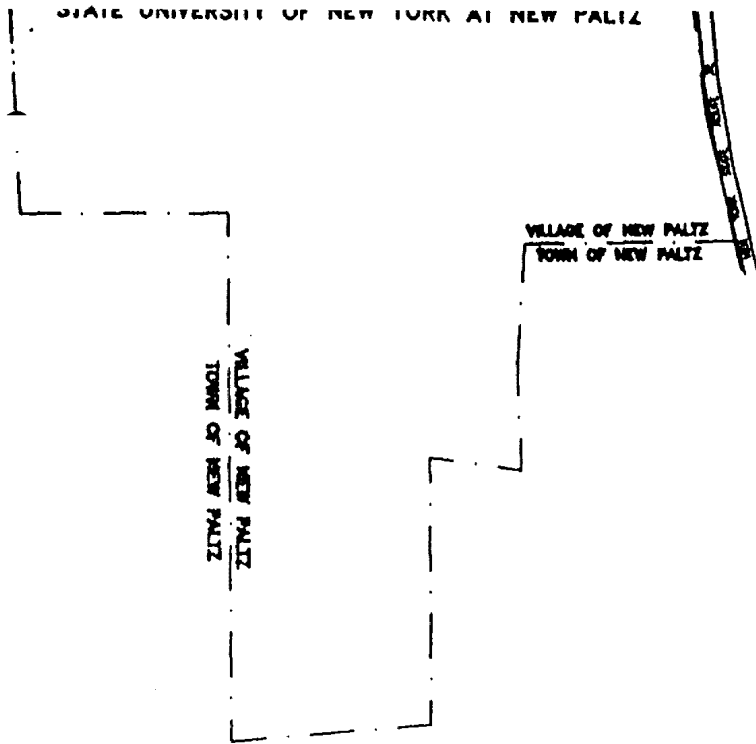
ZONING



NOTE:

INFORMATION PRESENTED HEREON IS TAKEN FROM
ULSTER COUNTY REAL PROPERTY TAX MAPS.

NEW PALTZ CODE



Unauthorized alteration or addition to a plan bearing a licensed engineer's seal is a violation of section 7209, subdivision 2, of the New York State Education Law.

VI
VILLAGE
DATE

ZONING

- R-2 RESIDENTIAL
- R-3 RESIDENTIAL
- H HISTORIC
- B-1 LIMITED BUSINESS
- B-2 CORE BUSINESS
- B-3 HIGHWAY BUSINESS
- F FLOOD PLAIN
- P-B PROFESSIONAL
LIMITED BUSINESS
- G GATEWAY

<h1>ZONING MAP</h1>					
<h2>VILLAGE OF NEW PALTZ</h2>					
VILLAGE OF NEW PALTZ	ULSTER COUNTY	NEW YORK			
DATE	REVISION RECORD	BRINNIER & LARIOS, P.C. ENGINEERS & LAND SURVEYORS 87 MAIDEN LANE KINGSTON, N.Y.			
<table border="1" style="width: 100%; border-collapse: collapse;"> <tr> <td style="width: 30%;">SCALE 1" = 1000'</td> <td style="width: 30%;">DATE JULY 2000</td> <td style="width: 40%;">SHEET NO. </td> </tr> </table>		SCALE 1" = 1000'	DATE JULY 2000	SHEET NO. 	
SCALE 1" = 1000'	DATE JULY 2000	SHEET NO. 			

NEW PALTZ CODE

